NEWS

Federal Communications Commission
445 12th Street, S.W.
Washington, D. C. 20554

News media Information 202 / 418-0500
TTY 202 / 418-2555
Fax-On-Demand 202 / 418-2830
Internet: http://www.fcc.gov
ftp.fcc.gov

This is an unofficial announcement of Commission action. Release of the full text of a Commission order constitutes official action. See MCI v. FCC. 515 F 2d 385 (D.C. Circ 1974).

FOR IMMEDIATE RELEASE:
October 12, 2004

NEWS MEDIA CONTACT:
Mark Wigfield 202-418-0253
Email: mark.wigfield@fcc.gov

FEDERAL-STATE JOINT BOARD STAFF RELEASES MONITORING REPORT

Comprehensive Report Tracks Trends Related to Universal Service

Washington, D.C. – The staff of the Federal-State Joint Board on universal service has released its most recent Monitoring Report on Universal Service. This report reflects information on the telephone industry filed with the Federal Communications Commission (FCC) through May 2004.

The report released today addresses the various universal service support mechanisms, which amounted to over $5 billion in 2003. In 2003, disbursements among the four categories of universal service mechanisms were: 61.1% for high-cost support; 25.1% for schools and libraries support; 13.4% for low-income support; and 0.4% for rural health care support. The report presents data in eleven categories:

1) **Industry Revenues and Contributions** – Total industry revenues for telecommunications services provided to end users in 2003 were about $234 billion, compared to about $232 billion in 2002. Revenues for fixed local service providers increased slightly to $90 billion from $89 billion, while for wireless service providers they increased to $85 billion from $77 billion, and for toll service providers they decreased to $59 billion from $67 billion.

2) **Low-Income Support** – Total low-income support increased from about $676 million in 2002 to about $716 million in 2003.

3) **High-Cost Support** – In 2003, total high-cost support amounted to nearly $3.3 billion, an increase from over $2.9 billion in 2002. This increase is primarily due to the increase in the interstate common line support mechanism, which began in July 2002.

4) **Schools and Libraries Support** – Schools and libraries are making substantial use of their available support, with commitments remaining above $2 billion and disbursements remaining below $1.7 billion for the latest school years.

5) **Rural Health Care Support** – The demand for rural health care support has remained at a modest level, with disbursements of about $19.2 million for the fourth year of the program (July 2002 - June 2003), up from $18.6 million in the prior year.

6) **Subscribership and Penetration** – The percentage of households subscribing to telephone service declined slightly to an average of 95.1% in 2003.

7) **Rates and Price Indices** – The price index of overall telephone rates decreased 1.4% in 2003 (compared to the general rate of inflation of 2.3% for all goods and services).

8) **Network Usage and Growth** – Interstate toll usage for customers of incumbent local exchange carriers declined to 444 billion minutes in 2003 from 486 billion minutes in 2002.

9) **Quality of Service** – The data show noticeable differences in the quality of service among carriers. For example, complaints per million residential access lines in 2003 ranged from 19 per carrier to 564.

10) **Infrastructure** – Most infrastructure measures remained fairly stable in 2003. One of the few growth areas was fiber sheath kilometers, which grew from nearly 682 thousand in 2002 to over 710 thousand in 2003.

11) **Revenues, Expenses and Investment** – For the larger local exchange carriers in 2003, 48% percent of net income was interstate, 32% of revenues was interstate, and 30% of expenses was interstate.

A monitoring program was established in the mid-1980's, at the recommendation of the Separations Joint Board, to track trends related to universal service and related matters. Since then, Joint Board staffs have prepared Monitoring Reports at least once a year -- a compendium of hundreds of pages of statistical data on subscribership and penetration, loop costs, separations factors, universal service fund payments, etc. The report is unique in that it is the only document that includes information on every incumbent local telephone company in the nation. In 1998 the publication of this report was moved from the Separations Joint Board staff to the Universal Service Joint Board staff. This is the seventh Monitoring Report from the Universal Service Joint Board staff.

The full text of this document is available for public inspection and copying during regular business hours at the FCC Reference Information Center, Portals II, 445 12th Street, SW, Room CY-A257, Washington, DC 20554. This document may also be purchased from the Commission's duplicating contractor, Best Copy and Printing, Inc., Portals II, 445 12th Street, SW, Room CY-B402, Washington, DC 20554, telephone 202-488-5300 or 1-800-378-3160, facsimile 202-488-5563, TTY 202-488-5562, or via e-mail at < fcc@bcpiweb.com>. The report may also be downloaded from the **FCC-State Link** Internet site, which can be reached at <www.fcc.gov/wcb/iatd/stats.html>. It is available in both page image (.pdf) format and in a compressed (.zip) format, which, when unzipped yields text and spreadsheet files.

-FCC-

Wireline Competition Bureau contact: Alexander Belinfante at (202) 418-0944; TTY (202) 418-0484.

CC Docket No. 98-202

UNIVERSAL SERVICE

MONITORING REPORT

CC DOCKET NO. 98-202

2004

(Data Received Through May 2004)

Prepared by Federal and State Staff for the

Federal-State Joint Board on Universal Service in

CC Docket No. 96-45

This report is available for reference in the FCC's Reference Information Center, Courtyard Level, 445 12th Street SW, Washington, DC 20554. Call Best Copy and Printing, Inc. at (202) 488-5300 to purchase a copy. The report can also be downloaded from the **FCC-State Link** Internet site at <www.fcc.gov/wcb/iatd/stats.html>. It is available in print image (pdf) files and compressed (zip) files in word processor (MS Word) and spreadsheet (MS Excel or Lotus 123 .wk4) formats.

Table of Contents

Index of Tables and Charts ..... 2 to 5

Introduction and Summary ..... 6 to 8

Service List ..... 9 to 12

1. Industry Revenues and Contributions ..... 1-1 to 1-56
2. Low-Income Support ..... 2-1 to 2-43
3. High-Cost Support ..... 3-1 to 3-306
4. Schools and Libraries Support ..... 4-1 to 4-17
5. Rural Health Care Support ..... 5-1 to 5-13
6. Subscribership and Penetration .....6-1 to 6-81
7. Rates and Price Indices ..... 7-1 to 7-28
8. Network Usage and Growth ..... 8-1 to 8-24
9. Quality of Service ..... 9-1 to 9-12
10. Infrastructure ..... 10-1 to 10-20
11. Revenues, Expenses and Investment..... 11-1 to 11-55

Index of Tables and Charts

Access Charges - Interstate - Per Line .....Table 7.11
Access Charges - Interstate - Per Line - by Carrier .....Table 7.13
Access Charges - Interstate - Per Minute .....Table 7.12
Access Charges - Interstate - Per Minute - by Carrier .....Table 7.14
Adjustment Formula ..... Table 1.17
Carrier Telecommunications Revenues Reported on FCC Form 499-Q ..... Table 1.9
Changes in Local Exchange Carriers ..... Table 3.36
Consumer Price Indices - Levels ..... Chart 7.1
Consumer Price Indices - Annual Percentage Changes ..... Chart 7.2
Consumer Price Indices - Annual Percentage Changes - Telephone Components .. Chart 7.3
Consumer Price Indices - Average Annual Rates of Change ..... Table 7.1
Consumer Price Indices - Monthly ..... Table 7.4
Contribution Base Revenues by Program .....Table 1.4
Customer Perception Surveys - Percentage of Customers Dissatisfied .....Table 9.4
Customer Perception Surveys - Sample Sizes ..... Table 9.5
Embedded High-Cost Loop Fund Formulas .....Table 3.3
Expenses and Taxes .....Table 11.2
Expenses - Total Operating .....Table 11.9
High-Cost Loop Support - 2002 Data - by Jurisdiction.....Table 3.16
High-Cost Loop Support - 2002 Data - by Study Area .....Table 3.30
High-Cost Support Fund Payment History .....Table 3.1
High-Cost Support Fund Payment History - ILECs and CLECs .....Table 3.2
High-Cost Support Fund Payments - Total .....Chart 3.1
High-Cost Support Fund Payments - Total - ILECs and CLECs .....Chart 3.2
High-Cost Loop Support Payment Projections by State or Jurisdiction.....Table 3.6
High-Cost Loop Support Payment Projections by Study Area .....Table 3.22
High-Cost Loop Support Payments by State or Jurisdiction .....Table 3.21
High-Cost Loop Support Payments by Study Area .....Table 3.35
High-Cost Loop Support - Percentage Changes – by State or Jurisdiction.....Table 3.17
High-Cost Loop Support - Percentage Changes - by Study Area .....Table 3.31
High-Cost Model Support Payment Projections by State or Jurisdiction .....Table 3.8
High-Cost Support - Non-Rural by Study Area .....Table 3.24
High-Cost Support Payment Projections - Total by State or Jurisdiction ..... Table 3.13
High-Cost Support Payment Projections - Total by State - ILECs and CLECs ..... Table 3.14
High-Cost Support Payment Projections - Total by Study Area .....Table 3.29
High-Cost Support Mechanisms – Monthly Support per Loop by State ..... Table 3.15
Income - Net ..... Table 11.5
Information for Allocating CLEC Revenues .....Table 1.19
Information for Allocating Incumbent Local Exchange Revenues .....Table 1.18
Information for Allocating Interstate Access Revenues .....Table 1.22
Information for Allocating Interstate Toll .....Table 1.26
Information for Allocating Intrastate Access Revenues .....Table 1.23
Information for Allocating LEC Intrastate Toll .....Table 1.24
Information for Allocating Mobile Wireless Revenues .....Table 1.20
Information for Allocating Non-LEC Intrastate Toll .....Table 1.25
Information for Allocating SLC Revenues .....Table 1.21
Installation, Maintenance, and Customer Complaints .....Table 9.1

Index of Tables and Charts

Interstate Access Support Payment Projections by State or Jurisdiction .....Table 3.11
Interstate Access Support Payment Projections by Study Area .....Table 3.27
Interstate Common Line Support Payment Projections by State or Jurisdiction .....Table 3.10
Interstate Common Line Support Payment Projections by Study Area .....Table 3.26
Investment - Average Net .....Table 11.6
Investment - Gross .....Table 11.3
Investment - Other .....Table 11.13
Investment Reserves .....Table 11.4
Lifeline and Link Up Support Payments .....Chart 2.1
Lifeline Assistance - Payments - by State or Jurisdiction .....Table 2.8
Lifeline Assistance - Subscribers - by State .....Table 2.6
Lifeline Assistance - Subscribers - Tribal and Non-Tribal - by State .....Table 2.7
Lifeline Monthly Support - by State .....Table 2.3
Lifeline Subscribers and Link Up Beneficiaries .....Table 2.1
Link Up Assistance - Beneficiaries - by State .....Table 2.9
Link Up Assistance - Beneficiaries - Tribal and Non-Tribal - by State .....Table 2.10
Link Up Assistance - Payments - by State .....Table 2.11
Local Switching Support Payment Projections by State or Jurisdiction .....Table 3.12
Local Switching Support Payment Projections by Study Area .....Table 3.28
Long-Term Support Payment Projections by State or Jurisdiction .....Table 3.9
Long-Term Support Payment Projections by Study Area .....Table 3.25
Loops - by State or Jurisdiction .....Table 3.19
Loops - by Study Area .....Table 3.33
Low-Income Average Benefits by State or Jurisdiction .....Table 2.12
Low-Income Program Dollars by Study Area .....Table 2.5
Low-Income Support Payments .....Table 2.2
Low-Income Support Payments by State or Jurisdiction .....Table 2.4
Minutes - Interstate Access - by Study Area .....Table 8.4
Minutes - Interstate Access - by Tier .....Table 8.1
Minutes - Interstate Access - Quarterly Total .....Table 8.2
Minutes - Interstate Access - Total - Chart .....Chart 8.1
Non-Operating Items - Total .....Table 11.10
Other Operating Income or Losses .....Table 11.8
Penetration - Households .....Chart 6.1
Penetration - Individual Adults .....Chart 6.8
Penetration by Household Size .....Table 6.8
Penetration by Household Size - Critical Values .....Table 6.14
Penetration by Household Size - Chart .....Chart 6.5
Penetration by Householder's Age .....Table 6.9
Penetration by Householder's Age - Critical Values .....Table 6.15
Penetration by Householder's Age - Chart .....Chart 6.6
Penetration by Income .....Table 6.7
Penetration by Income - Chart .....Chart 6.4
Penetration by Income - Adjusted for Inflation .....Chart 6.9
Penetration by Income by State - Adjusted for Inflation .....Table 6.11
Penetration by Income by State - Sample Sizes .....Table 6.17
Penetration by Income - Critical Values .....Table 6.13

Index of Tables and Charts

Penetration by Labor Force Status .....Table 6.10
Penetration by Labor Force Status - Critical Values ..... Table 6.16
Penetration by Labor Force Status - Chart .....Chart 6.7
Penetration by Lifeline Assistance Level ..... Table 6.4
Penetration by Lifeline Assistance Status .....Table 6.3
Penetration by State ..... Table 6.6
Penetration by State - Changes ..... Table 6.2
Penetration by State - Changes - Map .....Chart 6.3
Penetration by State - Comparison by Level of Lifeline Assistance ..... Table 6.5
Penetration by State - Critical Values .....Table 6.12
Penetration by State - Map .....Chart 6.2
Plant In-Service - Total .....Table 11.12
Pool Results - NECA - Common Line .....Table 3.4
Pool Results - NECA - Traffic Sensitive .....Table 3.5
Price Indices - Annual Changes ..... Table 7.2
Price Indices - Local and Long Distance Services - Annual Changes .....Table 7.3
Producer Price Indices ..... Table 7.5
Rates - Local Business - Single Line ..... Table 7.7
Rates - Local Residential ..... Table 7.6
Revenue per Minute - Average..... Table 7.8
Revenues and Other Operating Items ..... Table 11.1
Revenues by Type of Carrier ..... Table 1.8
Revenues from Telecommunications Service Provided for Resale .....Table 1.5
Revenues from Telecommunications Service Provided to End Users .....Table 1.6
Revenues - Total ..... Table 1.7
Revenues - Total Operating ..... Table 11.7
Rural Health Care - Disbursements by Service Speeds Acquired ..... Table 5.3
Rural Health Care - Disbursements per Person by State ..... Table 5.4
Rural Health Care Funding Commitments and Disbursements by State .....Table 5.2
Rural Health Care Funding Disbursements by Funding Year ..... Table 5.1
Safety Net Additive Support Payment Projections by State or Jurisdiction .....Table 3.7
Safety Net Additive Support Payment Projections by Study Area .....Table 3.23
Schools & Libraries Commitments & Disbursements by Applicant & Service Type Table 4.1
Schools & Libraries Commitments & Disbursements by State & Applicant Type ..Table 4.2
Schools & Libraries Commitments & Disbursements by State & Service Type .....Table 4.3
Schools & Libraries Commitments & Disbursements per Student by State .....Table 4.5
Schools & Libraries Commitments per Student ..... Table 4.6
Schools & Libraries Disbursements by Service Provider Type .....Table 4.4
Schools & Libraries Disbursements per Student .....Chart 4.1
Schools & Libraries Disbursements per Student ..... Table 4.7
Standard Deviation Analysis of Residential Rates - 2003 ..... Table 7.9
Standard Deviation Analysis of Residential Rates - Historical .....Table 7.10
State Code Reference .....Table 8.5
Subscribership - Household - United States ..... Table 6.1
Switch Downtime and Trunk Blocking ..... Table 9.2
Switch Downtime Causes ..... Table 9.3
Switching Systems ..... Table 10.1

Index of Tables and Charts

Taxes …….....…….....Table 11.11
Telecommunications Industry Revenues by Service …..…….....Table 1.2
Telecommunications Industry Revenues - Total ……..…….....Table 1.1
Telecommunications Revenues by Type of Carrier ……..…….....Table 1.3
Telecommunications Revenues - Interstate …..…….....Table 1.16
Telecommunications Revenues - Intrastate …..…….....Table 1.15
Telecommunications Revenues - Total - by State …..…….....Table 1.13
Telecommunications Revenues - 2002…….. …..…….....Table 1.14
Telephone Calls and Billed Access Minutes of Large ILECs ……...……Table 8.3
Transmission Systems .....…….....Table 10.2
Universal Service Program Requirements and Contribution Factors .....……Table 1.10
Universal Service Support - Distribution of Universal Service Payments ……..…Chart 1.1
Universal Service Support Mechanisms ……...Table 1.11
Universal Service Support Mechanisms - by State ……...…Table 1.12
Unseparated NTS Revenue Requirement - by State or Jurisdiction …….…Table 3.18
Unseparated NTS Revenue Requirement - by Study Area ……...…Table 3.32
Unseparated NTS Revenue Requirement per Loop - by State or Jurisdiction …..…Table 3.20
Unseparated NTS Revenue Requirement per Loop - by Study Area ……...… Table 3.34

Universal Service Monitoring Report
CC Docket No. 98-202
2004

Introduction and Summary

This is the eighth report in a series of reports prepared by federal and state staff members for the Federal-State Joint Board on Universal Service in CC Docket No. 96-45 (Universal Service Joint Board).[1] This report is based on information available to us as of May 2004.[2] These reports contain information designed to monitor the impact of various universal service support mechanisms, and the methods used to finance them. These mechanisms were adopted by the Federal Communications Commission (Commission), based on recommendations from the Universal Service Joint Board. These reports are part of a monitoring program created by the Commission in 1997 to replace a similar program in CC Docket No. 87-339 that resulted in a series of nineteen *Monitoring Reports*.[3] The current program incorporates most of the information that was collected under the previous program, and also new materials from the reports of the administrator of the universal service support mechanisms, the Universal Service Administrative Company (USAC). To enhance our monitoring ability, we have created an open docket,[4] which allows data, materials, comments, and studies to be submitted by any interested party at any time.

The monitoring program has proven to be valuable, not only as a report on the effects of the Commission's regulatory policies, but also as a complete census of all incumbent local exchange carriers. Because smaller carriers generally are exempt from most Commission reporting requirements, the *Monitoring Report* incorporates data from several sources, including the National Exchange Carrier Association (NECA) and USAC. USAC collects information from all eligible carriers to administer the universal service support mechanisms. NECA, at the direction of the Commission, collects information in order to administer the access charge pools and also provides information to USAC that is utilized in administering the Universal Service Fund. The *Monitoring Report*, therefore, contains the only available comprehensive data on all incumbent local exchange carriers, including data on such matters as the number of telephone lines, calling volumes, and certain types of costs.

This report presents data for the eleven subject categories selected for monitoring. The first section provides information on the contributions to the universal service support mechanisms and industry revenues, on which those contributions are based. The next four sections provide information on the various support mechanisms: low-income support; high-cost support; schools

---

1 The last report was released on December 22, 2003. *Universal Service Monitoring Report,* CC Docket No. 98-202, 2003 (Data Received Through May 2003), prepared by the Federal and State Staff for the Federal-State Joint Board on Universal Service in CC Docket No. 96-45.

2 In some sections, data received in June have been included.

3 *Federal-State Joint Board on Universal Service*, CC Docket No. 96-45, *Report and Order*, FCC 97-157, para. 869 (released May 8, 1997).

4 CC Docket No. 98-202.

and libraries support; and rural health care support. The remaining six sections provide information on matters that might be affected by the support mechanisms: subscribership and penetration; rates and price indices; network usage and growth; quality of service; infrastructure; and revenues, expenses, and investment. The *Monitoring Report* is now published once a year.

The following are highlights of some of the material in this report. Section 1 provides an update on industry revenues and the universal service program requirements and contribution factors. Section 2 includes the latest data on the Lifeline and LinkUp programs. Section 3 includes the most recent projected payments for all of the high-cost support mechanisms, based on the quarterly reports from USAC. It also includes information from the latest filing by NECA for the high-cost loop fund. Section 4 includes updated data on the schools and libraries support mechanism. Section 5 includes updated data on the rural health care support mechanism. Section 6 includes the most recent Census data on subscribership from the Current Population Survey. It also includes data on telephone penetration by income by state and a discussion of the impact of Lifeline programs on penetration. Section 7 includes updated Consumer Price Index and Producer Price Index data and other updated rate information. Section 8 includes the latest NECA data on access minutes. Section 9 includes updated data on the quality of service from the Commission's Automated Reporting Management Information System (ARMIS) reports. Section 10 includes updated data on infrastructure from the ARMIS reports. Section 11 includes the latest information on revenues, expenses, and investment from the ARMIS reports.

This entire report is available electronically through the **FCC-State Link** Internet site, which can be reached at <www.fcc.gov/wcb/iatd/stats.html>. It is available in both page image (.pdf) format and in a compressed (.zip) format, which, when unzipped yields word processing and spreadsheet files. In addition, information received well in advance of the next *Monitoring Report* will be made available on an interim basis in separate staff reports or in raw data files (such as most NECA filings used in the *Monitoring Report*) on the **FCC-State Link** Internet site. In addition, the ARMIS data are available on the ARMIS Internet site, which can be reached at <www.fcc.gov/wcb/eafs/>.

For ease of public reference, parties submitting materials for this docket should provide a duplicate copy to the FCC's Reference Information Center,[5] where copies of all materials filed in the docket are available for public reference.

This report has been prepared by the federal staff listed below and reviewed by the state staff listed below. These staff members can be contacted for further information:

General Information:	Alex Belinfante (Federal) (202) 418-0944 Alan Feldman (Federal) (202) 418-0943
Industry Revenues and Contributions:	Jim Lande (Federal) (202) 418-0948 Jim Eisner (Federal) (202) 418-7302 Craig Stroup (Federal) (202) 418-0989 Greg Fogleman (Florida) (850) 413-6574 Jeff Pursley (Nebraska) (402) 471-3101

5 Courtyard Level, 445 12th Street SW, Washington, DC 20554.

Low-Income Support:	Larry Povich (Federal) (202) 418-0953 Suzanne Mendez (Federal) (202) 418-0941 Philip McClelland (Pennsylvania) (717) 783-5048 Charles Bolle (Nevada) (775) 687-6070
High-Cost Support:	Alex Belinfante (Federal) (202) 418-0944 Jim Eisner (Federal) (202) 418-7302 Carl Johnson (New York) (518) 486-2832 Michael Lee (Montana) (406) 444-6185 Joel Shifman (Maine) (207) 287-1381
Schools and Libraries Support:	Craig Stroup (Federal) (202) 418-0989 Jennifer Gilmore (Indiana) (317) 232-2785 Peter Pescosolido (Connecticut) (860) 827-2616
Rural Health Care Support:	Craig Stroup (Federal) (202) 418-0989 Peter Bluhm (Vermont) (802) 828-2358
Subscribership and Penetration:	Alex Belinfante (Federal) (202) 418-0944 Earl Poucher (Florida) (850) 487-8242 Orjiakor Isiogu (Michigan) (517) 241-6200
Rates and Price Indices:	Paul Zimmerman (Federal) (202) 418-7285 Joel Shifman (Maine) (207) 287-1381 David Dowds (Florida) (850) 413-6542
Network Usage and Growth:	Paul Zimmerman (Federal) (202) 418-7285 Mary Newmeyer (Alabama) (334) 242-2968
Quality of Service:	Jonathan Kraushaar (Federal) (202) 418-0947 Earl Poucher (Florida) (850) 487-8242 Larry Stevens (Iowa) (515) 281-4725 Brad Ramsay (NARUC) (202) 898-2207
Infrastructure:	Jonathan Kraushaar (Federal) (202) 418-0947 Lori Kenyon (Alaska) (907) 263-2123
Revenues, Expenses, and Investment:	Katie Rangos (Federal) (202) 418-0954 Barbara Meisenheimer (Missouri) (573) 751-5567

SERVICE LIST

All items filed in CC Docket No. 98-202 must be filed with the Secretary, Federal Communications Commission, 445 12th Street, SW, Room TW-B204, Washington, D.C. 20554, and the following Commissioners and staff members (e-mail addresses of staff members follow their mailing addresses):

DOCKET NO. 96-45 JOINT BOARD MEMBERS

Commissioner Kathleen Q. Abernathy
Federal Communications Commission
445 12th Street SW, Room 8-B115
Washington, DC 20554

Commissioner Jonathan S. Adelstein
Federal Communications Commission
445 12th Street SW, Room 8-C302
Washington, DC 20554

Commissioner Kevin J. Martin
Federal Communications Commission
445 12th Street SW, Room 8-A204
Washington, DC 20554

Commissioner Bob Nelson
Michigan Public Service Commission
6545 Mercantile Way
Lansing, MI 48911

Chair Bob Rowe
Montana Public Service Commission
1701 Prospect Ave.
P. O. Box 202601
Helena, MT 59620-2601

Director Billy Jack Gregg
West Virginia Consumer Advocate
723 Kanawha Boulevard, East
7th Floor, Union Building
Charleston, WV 25301

Commissioner Lila A. Jaber
Florida Public Service Commission
2540 Shumard Oak Boulevard
Tallahassee, FL 32399-0850

Commissioner Thomas J. Dunleavy
New York State Public Service Commission
One Penn Plaza, 8th Floor
New York, NY 10119

DOCKET NO. 96-45 FEDERAL-STATE JOINT BOARD STAFF

Greg Fogleman
Florida Public Service Commission
2540 Shumard Oak Boulevard
Tallahassee, FL 32399-0850
gfoglema@psc.state.fl.us

Earl Poucher
Florida Office of the Public Counsel
111 West Madison, Room 812
Tallahassee, FL 32399-1400
poucher.earl@leg.state.fl.us

Carl Johnson
New York Public Service Commission
3 Empire State Plaza
Albany, NY 12223-1350
Carl_Johnson@dps.state.ny.us

Mary Newmeyer
Alabama Public Service Commission
100 N. Union Street, Ste. 800
Montgomery, AL 36104
mnewmeyer@psc.state.al.us

Lori Kenyon
Regulatory Commission of Alaska
1016 West 6th Avenue, Suite 400
Anchorage, AK 99501
lorraine_kenyon@rca.state.ak.us

Peter Pescosolido
Connecticut Department of Public Utility Control
10 Franklin Square
New Britain, CT 06051
Peter.Pescosolido@po.state.ct.us

Joel Shifman
Maine Public Utilities Commission
242 State Street
State House Station 18
Augusta, ME 04333-0018
joel.shifman@state.me.us

David Dowds
Florida Public Service Commission
2540 Shumard Oak Boulevard
Tallahassee, FL 32399-0850
ddowds@psc.state.fl.us

Charles Bolle
Nevada Public Utilities Commission
1150 East Williams Street
Carson City, NV 89701-3105
cbolle@puc.state.nv.us

Michael Lee
Montana Public Service Commission
1701 Prospect Ave.
Helena, MT 59620-2601
mlee@state.mt.us

Larry Stevens
Iowa Utilities Board
350 Maple Street
Des Moines, IA 50319
larry.stevens@iub.state.ia.us

Peter Bluhm
Vermont Public Service Board
Drawer 20
112 State Street, 4th Floor
Montpelier, VT 05620-2701
pbluhm@psb.state.vt.us

Matthew Brill
Office of Commissioner Abernathy
Federal Communications Commission
445 12th Street SW, Room 8-B115D
Washington, DC 20554
matthew.brill@fcc.gov

Jeff Pursley
Nebraska Public Service Commission
300 The Atrium, 1200 N Street
P.O. Box 94927
Lincoln, NE 68509-4927
jpursley@mail.state.ne.us

Philip McClelland
Pennsylvania Office of Consumer Advocate
555 Walnut Street, 5th Floor
Harrisburg, PA 17101-1923
pmcclelland@paoca.org

Barbara Meisenheimer
Missouri Office of Public Counsel
301 West High St., Suite 250
Jefferson City, MO 65102
bmeisenheimer@ded.state.mo.us

Jennifer Gilmore
Indiana Utility Regulatory Commission
302 West Washington St., Suite E-306
Indianapolis, IN 46204
jgilmore@urc.state.in.us

Brad Ramsay
NARUC
1101 Vermont Ave. NW, Suite 200
Washington, DC 20005
jramsay@naruc.org

Orjiakor Isiogu
Michigan Public Service Commission
6545 Mercantile Way
Lansing, MI 48911
onisiog@michigan.gov

Daniel Gonzalez
Office of Commissioner Martin
Federal Communications Commission
445 12th Street SW, Room 8-A204B
Washington, DC 20554
daniel.gonzalez@fcc.gov

Scott Bergmann
Office of Commissioner Adelstein
Federal Communications Commission
445 12th Street SW, Room 8-C302E
Washington, DC 20554
scott.bergmann@fcc.gov

Rich Lerner, Associate Chief
Wireline Competition Bureau
Federal Communications Commission
445 12th Street SW, Room 5-C352
Washington, DC 20554
richard.lerner@fcc.gov

Narda Jones, Chief
Telecommunications Access Policy Division
Wireline Competition Bureau
Federal Communications Commission
445 12th Street SW, Room 5-A425
Washington, DC 20554
narda.jones@fcc.gov

Cathy Carpino, Deputy Chief
Telecommunications Access Policy Division
Wireline Competition Bureau
Federal Communications Commission
445 12th Street SW, Room 5-A441
Washington, DC 20554
cathy.carpino@fcc.gov

Tony Dale, Deputy Chief
Telecommunications Access Policy Division
Wireline Competition Bureau
Federal Communications Commission
445 12th Street SW, Room 6-A423
Washington, DC 20554
anthony.dale@fcc.gov

Gina Spade, Assistant Chief
Telecommunications Access Policy Division
Wireline Competition Bureau
Federal Communications Commission
445 12th Street SW, Room 5-B550
Washington, DC 20554
gina.spade@fcc.gov

Katie King
Telecommunications Access Policy Division
Wireline Competition Bureau
Federal Communications Commission
445 12th Street SW, Room 5-B544
Washington, DC 20554
katie.king@fcc.gov

Ted Burmeister
Telecommunications Access Policy Division
Wireline Competition Bureau
Federal Communications Commission
445 12th Street SW, Room 5-B541
Washington, DC 20554
theodore.burmeister@fcc.gov

Geoff Waldau
Telecommunications Access Policy Division
Wireline Competition Bureau
Federal Communications Commission
445 12th Street SW, Room 5-B524
Washington, DC 20554
geoff.waldau@fcc.gov

Warren Firschein
Telecommunications Access Policy Division
Wireline Competition Bureau
Federal Communications Commission
445 12th Street SW, Room 5-C867
Washington, DC 20554
warren.firschein@fcc.gov

Tom Buckley
Telecommunications Access Policy Division
Wireline Competition Bureau
Federal Communications Commission
445 12th Street SW, Room 6-C222
Washington, DC 20554
thomas.buckley@fcc.gov

OTHER FEDERAL STAFF

Alex Belinfante
Industry Analysis & Technology Division
Wireline Competition Bureau
Federal Communications Commission
445 12th Street SW, Room 6-A132
Washington, DC 20554
alex.belinfante@fcc.gov

Alan Feldman, Deputy Chief
Industry Analysis & Technology Division
Wireline Competition Bureau
Federal Communications Commission
445 12th Street SW, Room 6-A223
Washington, DC 20554
alan.feldman@fcc.gov

Jonathan Kraushaar
Industry Analysis & Technology Division
Wireline Competition Bureau
Federal Communications Commission
445 12th Street SW, Room 6-A262
Washington, DC 20554
jonathan.kraushaar@fcc.gov

Jim Lande
Industry Analysis & Technology Division
Wireline Competition Bureau
Federal Communications Commission
445 12th Street SW, Room 6-A134
Washington, DC 20554
jim.lande@fcc.gov

Suzanne Mendez
Industry Analysis & Technology Division
Wireline Competition Bureau
Federal Communications Commission
445 12th Street SW, Room 6-A100
Washington, DC 20554
suzanne.mendez@fcc.gov

Larry Povich
Industry Analysis & Technology Division
Wireline Competition Bureau
Federal Communications Commission
445 12th Street SW, Room 6-A130
Washington, DC 20554
larry.povich@fcc.gov

Katie Rangos
Industry Analysis & Technology Division
Wireline Competition Bureau
Federal Communications Commission
445 12th Street SW, Room 6-A162
Washington, DC 20554
katie.rangos@fcc.gov

Jim Eisner
Industry Analysis & Technology Division
Wireline Competition Bureau
Federal Communications Commission
445 12th Street SW, Room 6-A102
Washington, DC 20554
james.eisner@fcc.gov

Craig Stroup
Industry Analysis & Technology Division
Wireline Competition Bureau
Federal Communications Commission
445 12th Street SW, Room 6-A104
Washington, DC 20554
craig.stroup@fcc.gov

Paul Zimmerman
Industry Analysis & Technology Division
Wireline Competition Bureau
Federal Communications Commission
445 12th Street SW, Room 6-C162
Washington, DC 20554
paul.zimmerman@fcc.gov

Customer Response

Publication: 2004 Universal Service Monitoring Report

You can help us provide the best possible information to the public by completing this form and returning it to the Industry Analysis Division of the FCC's Common Carrier Bureau.

1. Please check the category that best describes you:

____ press
____ current telecommunications carrier
____ potential telecommunications carrier
____ business customer evaluating vendors/service options
____ consultant, law firm, lobbyist
____ other business customer
____ academic/student
____ residential customer
____ FCC employee
____ other federal government employee
____ state or local government employee
____ Other (please specify)

2. Please rate the report:

	Excellent	Good	Satisfactory	Poor	No opinion
Data accuracy	(_)	(_)	(_)	(_)	(_)
Data presentation	(_)	(_)	(_)	(_)	(_)
Timeliness of data	(_)	(_)	(_)	(_)	(_)
Completeness of data	(_)	(_)	(_)	(_)	(_)
Text clarity	(_)	(_)	(_)	(_)	(_)
Completeness of text	(_)	(_)	(_)	(_)	(_)

3. Overall, how do you rate this report?

Excellent	Good	Satisfactory	Poor	No opinion
(_)	(_)	(_)	(_)	(_)

4. How can this report be improved?

5. May we contact you to discuss possible improvements?
Name:
Telephone #:

To discuss the information in this report contact: Industry Analysis and Technology Division at 202-418-0940		
Fax this response to	or	Mail this response to
202-418-0520		FCC/WCB/IATD 445 12th St. SW Washington, DC 20554

1. Industry Revenues and Contributions

This section provides a general overview of the revenues of the U.S. telecommunications industry, and the contributions to the universal service support mechanisms that are based on these revenues.[1] Most of the data for 2002 are taken from filings of annual Telecommunications Reporting Worksheets (FCC Form 499-A) made with the Universal Service Administrative Company (USAC) on April 1, 2003.[2] Revenue data collected on these worksheets are used to administer contributions to the universal service fund (USF), Interstate Telecommunications Relay Service (TRS), North American Numbering Plan (NANP), and local number portability (LNP) programs. Filer revenue also are used to calculate FCC Interstate Telecommunications Service Provider (ITSP) regulatory fees.[3] Data presented for 2003 are taken from May 1, 2003, August 1, 2003, November 1, 2003, and February 1, 2004 FCC Form 499-Q quarterly filings.

Revenue Information

Universal service requirements include several mechanisms that help ensure that all Americans have access to affordable telecommunications service. In section 254(d) of the Telecommunications Act of 1996,[4] Congress mandated that "[e]very telecommunications carrier that provides interstate telecommunications services shall contribute, on an equitable and nondiscriminatory basis, to the specific, predictable, and sufficient mechanisms established by the Commission to preserve and advance universal service." The Commission implemented this mandate in a 1997 *Report and Order*.[5] The Commission subsequently selected USAC as the

---

1 Portions of this section are based on Industry Analysis and Technology Division, Wireline Competition Bureau, Federal Communications Commission, *Telecommunications Industry Revenues 2002* (March 2004).

2 Telecommunications providers filed worksheets containing calendar year 2003 revenue data on April 1, 2004. The worksheets are filed with the FCC's Data Collection Agent, which extensively reviews and validates data. Revised filings are routinely accepted through December. As a result, the data are not considered reliable enough for publication for several months after the initial filing date.

3 Much of the information filed on FCC Form 499-A is proprietary. Publicly available information on individual carriers is contained in Industry Analysis and Technology Division, Wireline Competition Bureau, Federal Communications Commission, *Telecommunications Provider Locator* (February 2004). See also <gullfoss2.fcc.gov/cib/form499/499a.cfm>.

4 Pub. L. No. 104-104, 110 Stat. 56 *codified* at 47 U.S.C. §§ 151 *et seq*.

5 *See Federal-State Joint Board on Universal Service*, CC Docket No. 96-45, Report and

administrator of the universal service support mechanisms. Telecommunications providers currently file FCC Form 499-A (Telecommunications Reporting Worksheets, due each April) and FCC Form 499-Q (Telecommunications Reporting Worksheets, due one month after the close of each calendar quarter.)

Virtually all providers of telecommunications must file FCC Form 499-A each year.[6] Telecommunications Reporting Worksheets are not filed directly with the FCC but rather with USAC, which serves as the data collection agent. The annual worksheets for 2003 data were due April 1, 2004, but have not yet been compiled because some providers filed late or updated their filing after that date.[7] Information from filings received after October 22, 2003 were not included in 2002 data.

FCC Form 499-A asks each filer to report total, interstate and international revenues in two broad categories: those billed to Universal Service contributors for resale (carrier's carrier revenues); and those billed to *de minimis* telecommunications providers and end users (end-user revenues). Filers must provide further breakdowns of local, wireless, and toll services.[8] The form also asks each filer to choose the communications business that best describes its operations:[9]

Order, 12 FCC Rcd 8776 (1997) (subsequent history omitted).

6 There are certain exceptions. Providers that offer telecommunications for a fee exclusively on a non-common carrier basis are not required to file if their total annual contribution to universal service would be less than $10,000. Government entities that purchase telecommunications services in bulk on their own behalf, public safety and local government entities licensed under Subpart B of Part 90 of the Commission's rules, and entities providing interstate telecommunications exclusively to government or public safety entities are not required to file. In addition, broadcasters, non-profit schools, non-profit libraries, non-profit colleges, non-profit universities and non-profit health care providers are not required to file. Finally, systems integrators that derive less than 5% of their systems integration revenues from the resale of telecommunications and entities that provide services only to themselves or to commonly owned affiliates need not file.

7 The information in Tables 1.2 through 1.8 use year 2002 data because 2003 data from Form 499-A were not yet available to us as of May 2004, the cut-off for information contained in this report. Telecommunications Reporting Worksheets are not filed directly with the FCC but rather with the USAC, which serves as the data collection agent. The annual worksheets are due April 1, but some providers file late or update their filing after that date. Consequently, the availability of the information to the FCC is delayed.

8 Telecommunications providers are considered *de minimis* and thus are not required to contribute to universal service (or file Form 499-Q) if their annual contributions to universal service would be less than $10,000. For universal service contribution

- All Distance Carrier[10]
- Competitive Access Provider (CAP) or Competitive Local Exchange Carrier (CLEC)
- Cellular, Personal Communications Service (PCS) and Specialized Mobile Radio (SMR) Wireless Telephony Service Provider
- Coaxial Cable[10]
- Incumbent Local Exchange Carrier (ILEC)
- Interexchange Carrier (IXC)
- Local Reseller
- Operator Service Provider (OSP)
- Other Local Service Provider
- Other Mobile Service Provider
- Other Toll Service Provider
- Paging and Messaging Service Provider
- Payphone Provider
- Prepaid Calling Card Provider
- Private Service Provider
- Satellite Service Provider
- Shared-Tenant Service Provider
- Specialized Mobile Radio - Dispatch
- Toll Reseller
- Wireless Data Service Provider

The April 2003 FCC Form 499-A instructed carriers to report amounts actually billed to customers. This means that filers were required to report revenues net of discounts, but without making adjustments to reflect uncollectible revenues or international settlement payments or receipts.[11] Most filers were able to report revenues in this manner using information contained in

---

purposes, any underlying service providers treat *de minimis* firms as end users.

9 The detailed definitions of the filer categories are contained in section III.A of the *Instructions to the Telecommunications Reporting Worksheet, FCC Form 499-A* available at www.fcc.gov/Forms/Form499-A/499a.pdf. Starting in 2004, carriers were instructed to select up to 5 ranked categories of telecommunications service providers.

10 The All Distance and Coaxial Cable categories were added with the April 2004 filing.

11 As discussed more fully below, in December 2002, the Commission made certain modifications to its contribution assessment methodology. Form 499-Q filers now file information on billed revenues for the previous quarter and both projected billed revenues and projected collected revenues for the upcoming quarter. Projected collected revenues, which are projected billed revenues less an allowance for uncollectible

their corporate books of account. Some service providers, however, have no business or regulatory requirements to record intrastate or international revenues separately from interstate revenues, or to use the detailed revenue categories contained in the worksheets. Many wireless providers therefore use the interim safe harbor percentages to estimate the interstate portion of their revenues.[12]

Form 499-A filings sometimes contain mistakes. Initial examination of the data occasionally reveals carrier types, revenue amounts and/or revenues reported in service categories inconsistent with the known operations of the filer. Some corrections have been made based on supplemental filer information. Nonetheless, disaggregated data are likely to be less accurate than industry totals.

Table 1.1 shows the major components of telecommunications revenues for 1997 through 2003. This table was created by simply aggregating the revenues in the major classifications designated on Form 499-A.

Tables 1.2 and 1.3 provide a look at annual industry revenues over time. Generally, Form 499-A revenue data can be tabulated in two distinct ways: by type of service provided and by type of business. Table 1.2 categorizes revenues by type of service and shows, for example, that carriers reported $81.5 billion in wireless service revenues for 2002. This total includes wireless service revenues from some carriers that are not identified as wireless carriers. In contrast, Table 1.3 shows that wireless service providers reported total revenues of $80.5 billion, including some revenues for fixed local and toll services.

Revenue data shown for 1992 through 1996 were derived from information filed on TRS worksheets. Revenue data for 1997 and 1998 were derived by combining TRS worksheet and Universal Service worksheet data. 1999 revenue data come from Form 499-A, which replaced both the TRS and Universal Service worksheets. Because of reporting changes, data for 1997 through 2001 are not entirely consistent with data for prior years. For example, special access revenues were included with other access revenues prior to 1997 but have been included with local private line services since then. Similarly, through 1996, filers reported as other local and mobile revenues substantial amounts of customer premises equipment, billing and collection, and other types of revenues that are excluded from contributions to universal service. These revenues are now reported as non-telecommunications revenues. Both tables contain estimates of non-telecommunications revenues that had been reported in prior years. Based on staff estimates, the 1996

---

revenues, form the basis for USF contribution assessments.

12 *See Instructions to the Telecommunications Reporting Worksheet, FCC Form 499-A* section III.C.3. available at http://www.fcc.gov/Forms/Form499-A/499a-2004.pdf. In 2001 and 2002, the interim safe harbor for wireless carriers was 15%. In December 2002, the Commission raised the wireless interim safe harbor to 28.5%. Wireless carriers began reporting revenues based on the higher interim safe harbor percent on the FCC Form 499-Q due on February 1, 2003, and began contributing on this basis in April 2003.

telecommunications revenues reported on TRS Worksheets would have been $10.5 billion lower if revenues had been reported using current instructions.

Some inconsistencies exist in the 1997 - 1998 period. For example, filers were required in 1997 to include inside wiring maintenance revenues as part of local exchange revenues. In 1998, filers were instructed to report these revenues as non-telecommunications service revenues. The local exchange service revenue data in Table 1.2 would show a greater increase from 1997 to 1998 if the same reporting instructions had been used for each year.

Note also that each year, many filers erroneously report substantial amounts of switched toll revenues as other long distance revenues. The data are examined and some revenues are reclassified based on staff research. Even so, the other long distance category of Table 1.2 probably continues to contain some switched toll revenues, perhaps significant amounts in some years.

Table 1.4 illustrates how data from the Form 499-A are used to develop the funding base for the USF.[13] As noted above, providers are considered *de minimis* for USF purposes if their annual contribution is expected to be less than $10,000. Otherwise, only those providers that are not carriers are not required to contribute.

Revenue data for individual filers are not available to the public. However, Tables 1.5 through 1.8 present detailed industry totals by type of revenue and type of filer. Table 1.5 provides a detailed breakout of revenues for each of the Form 499-A revenue categories used to report services provided to other filers for resale. Table 1.6 displays similar detail for each of the revenue categories used to report telecommunications service provided to end users. Table 1.7 combines data from Tables 1.5 and 1.6 with data on non-telecommunications revenues to develop total industry revenues. Table 1.8 provides more aggregated revenue information by type of filers. The revenue categories presented in Tables 1.5 through 1.7 are explained in the Form 499-A filing instructions.

Table 1.9 presents data from quarterly filings of FCC Form 499-Q for 2003. FCC Form 499-Q is far less detailed than Form 499-A. Because Form 499-Q filings do not include a business type, filers were categorized based on the primary business type selected on their Form 499-A filings. The quarterly form asks filers to identify revenues as carrier's carrier, contribution base end-user, or non-telecommunications and to indicate the interstate and international shares of each category. Unlike Form 499-A, the quarterly form does not require filers to attach revenues to the provision of specific types of services. Also, international-to-international revenues are included with non-telecommunications revenues rather than with end-user revenues.

---

13 *See Telecommunications Industry Revenues 2001* for a comparison with the funding bases used for TRS, NANP, and LNP.

The universal service rules prohibit the fund administrator from releasing company-specific information contained in Form 499-A and Form 499-Q worksheets.[14] Revenue data for individual filers are not available to the public.

Program Requirements and Contribution Factors

Carriers make payments into the universal service mechanism based on their interstate and international end-user revenues. Carriers report their revenue data to USAC, which tabulates the data, and reports it to the Commission. The Commission reviews program requirements and revenue data, and determines the appropriate contribution factor. The Commission's Wireline Competition Bureau (formerly known as the Common Carrier Bureau) releases a public notice stating the proposed contribution factor for the upcoming quarter. If, after 14 days, the Commission takes no action regarding the proposed contribution factor, the factor becomes final.

The Commission issued orders in February 2002 and December 2002 that changed the methodology used to determine payments that carriers make into the federal universal support mechanisms. Before these changes, carriers were required to file historical revenue information each quarter, allowing the Commission to set quarterly contribution factors by simply dividing the program requirements by the contribution base (and allowing for a 1% uncollectible rate). Some carriers placed surcharges on customer bills to recover the amounts that the carriers expect to make in USF payments. These surcharges are called "pass-through" charges and revenues from these charges also are included in those carrier's contribution bases. In the past, that led a carrier's contribution requirements to be based partly on that carrier's revenues collected to pay the contribution requirements. Carriers used the term "circularity" to describe this situation. As a result of circularity and other reasons, carriers imposed markups greater than the adopted factors. To address this issue, the Commission twice changed the universal service contribution methodology.

The first change reduced each carrier's contribution base by the amount that the carrier paid into USF during the prior quarter.[15] The line item "Circularity Adjustment" in Table 1.10 accounts

---

14 47 C.F.R. §54.711(b).

15 *See Federal-State Joint Board on Universal Service, 1998 Biennial Regulatory Review - Streamlined Contributor Reporting Requirements Associated with Administration of Telecommunications Relay Service, North American Numbering Plan, Local Number Portability, and Universal Service Support Mechanisms, Telecommunications Services for Individuals with Hearing and Speech Disabilities, and the Americans with Disabilities Act of 1990. Administration of the North American Numbering Plan and North American Numbering Plan Cost Recovery Contribution Factor and Fund Size, Number Resource Optimization, Telephone Number Portability, Truth-in-Billing and Billing Format,* CC Docket Nos. 96-45, 98-171, 90-571, 92-237, 99-200, 95-116, 98-170, Further Notice of Proposed Rulemaking and Report and Order, 17 FCC Rcd 3752 (2002).

for this change. The "Circularity Adjustment" represents the industry's actual contributions during the prior quarter as reported by USAC. This eliminated circularity as a reason for carriers to inflate pass-through charges.

After this first change, carriers continued to mark up pass-through charges to offset their uncollectibles from their customers that do not pay. This reflected the fact that carriers had to contribute on all billed end-user revenues, even those that they were not able to collect from customers. Also, carriers with declining revenues had to recover contributions from a smaller base than the amount used to calculate contributions. Carriers cited these as reasons for marking up the pass-through charges. In December 2002, the Commission adopted additional changes to its contribution methodology, which were fully implemented in the second quarter of 2003. Carriers now project the amount of end-user revenues that they will collect from their customers in the upcoming quarter. This amount is then adjusted to eliminate circularity. The details are explained fully in the Order.[16] Starting with the second quarter of 2003, the "Circularity Adjustment" amounts shown in Table 1.10 (discussed in more detail below) reflect expected USF contributions for the quarter rather than the industry's actual contributions from a prior quarter.

Table 1.10 shows the program funding requirements for 2003 and the first three quarters of 2004. For each program and for each quarter, the table lists projected program demand, administrative costs, interest income, and periodic true-ups. The table also shows the revenue base and contribution factors for each quarter. The Commission then reduces the subtotal by 1% to reflect the fact that some contribution assessments may prove uncollectible.

Table 1.11 shows universal service disbursements on a mechanism-by-mechanism basis for 2002 and 2003.[17] The schools and libraries mechanism and the rural health care mechanism operate on a school-year basis rather than a calendar-year basis, so for the purposes of Table 1.11, Funding

---

16 *See Federal-State Joint Board on Universal Service, 1998 Biennial Regulatory Review - Streamlined Contributor Reporting Requirements Associated with Administration of Telecommunications Relay Service, North American Numbering Plan, Local Number Portability, and Universal Service Support Mechanisms, Telecommunications Services for Individuals with Hearing and Speech Disabilities, and the Americans with Disabilities Act of 1990, Administration of the North American Numbering Plan and North American Numbering Plan Cost Recovery Contribution Factor and Fund Size, Number Resource Optimization, Telephone Number Portability, Truth-in-Billing and Billing Format*, CC Docket Nos. 96-45, 98-171, 90-571, 92-237, 99-200, 95-116, 98-170, Report and Order and Second Further Notice of Proposed Rulemaking, 17 FCC Rcd 24952 (2002).

17 Figures in Table 1.11 are lower than those in Table 1.10 due to the difference between projected demand and actual disbursements.

Year 2001 (July 1, 2001 through June 30, 2002) disbursements were used for these two mechanisms for 2002, and Funding Year 2002 (July 1, 2002 through June 30, 2003) disbursements were used for 2003. For these two mechanisms, the bulk of a funding year disbursements are made in the second half of the funding year. Chart 1.1 shows the same information graphically.

Table 1.12 shows, on a state-by-state basis, the total amount of funding disbursements for each of the universal service mechanisms, estimated contributions towards universal service, and the net estimated dollar flow (disbursements less estimated contributions) for 2002 and 2003.[18]

Technical Appendix

Carrier revenue information is not reported on a state-by-state basis. Therefore, it is necessary to estimate revenues per state in order to derive contributions made per state.

The nationwide sum of contributions to support universal service is equal to the payments made from USAC to carriers for universal service mechanisms plus administration costs. Contributions on a per-state basis are computed by multiplying nationwide contributions by the ratio of interstate end-user revenues in each state to nationwide interstate end-user revenues. Estimates of interstate end-user revenues for 2002 by state are reported in Table 1.13. Each state's share of interstate end user revenues is reported in Table 1.12.[19]

The remainder of this appendix provides a detailed description on how revenues are allocated to the states. Tables 1.5 and 1.6 present nationwide data on telecommunications revenues derived from information filed on Form 499-A Telecommunications Reporting Worksheets. Nationwide (cumulative) telecommunications revenues from these tables are divided into categories. These categories are ILECs' local exchange service revenues, CLEC revenues, subscriber line charge revenues, access revenues, mobile wireless revenues and toll revenues.[20] Table 1.14 presents telecommunication revenues for each of these categories at the nationwide level.

As set forth below, once the revenues are divided into categories, we use data from several sources to estimate each state's telecommunications revenues. Data from the *Statistics of*

---

18 For a discussion of the methodology used to estimate contributions per state for 2003, see the Technical Appendix below and Table 1.13, and for 2002 see the *2003 Monitoring Report* (December 2003).

19 State's share of interstate end user revenues are reported under the heading percent of total estimated contributions.

20 The notes in Table 1.14 discuss how revenues from Tables 1.5 and 1.6 are assigned to categories in Table 1.14.

Communication Common Carriers[21] are used to estimate on a state-by-state basis ILECs' local exchange service revenues, access revenues, and toll revenues.[22] Data from tariff access filings with the FCC are used to estimate subscriber line charge (SLC) revenues. CLEC revenues are estimated on a state-by-state basis using data from FCC Form 477, and mobile wireless revenues are estimated using data from FCC Form 502.

Table 1.15 shows intrastate carrier's carrier, end-user and total telecommunication revenues by category for ILECs' local exchange service, CLECs, wireless, access, ILEC toll, and non-ILEC toll.[23] Components of interstate carrier's carrier, end-user and total telecommunications revenues are presented in Table 1.16. These components include ILECs, CLECs, wireless, SLCs, access, and toll.[24]

Data from the 2002/2003 *Statistics of Communications Common Carriers* are adjusted prior to allocating nationwide revenues to the states. Data compiled in the *Statistics of Communications Common Carriers* include those ILECs with annual operating revenues over $119 million for 2001 and revenues over $121 million in 2002. The *Statistics of Communications Common Carriers* revenue data represent approximately 92 percent of the local telephone industry based on USF loops. Here, data from the *Statistics of Communications Common Carriers* are expanded to include the entire ILEC industry based on USF loops. Column 1 of Table 1.17 shows USF loops at year-end 2002. Column 2 shows the percent of the ILEC industry that is included in the tables in the *Statistics of Communications Common Carriers*. It is the average for year-end 2001 and 2002 data.[25] The adjustment formula in Column 3 is (100/Column 2).

---

21 Industry Analysis and Technology Division, Wireline Competition Bureau, *Statistics of Communications Common Carriers,* 2002/2003 edition (February 2004).

22 Revenues for Alaska, American Samoa, Guam, the Northern Mariana Islands, and the Virgin Islands are not estimated using data from the *Statistics of Communications Common Carriers* because these jurisdictions have no telephone companies subject to the FCC's Automated Reporting Management Information System (ARMIS) 43-01 and 43-08 reporting requirements.

23 Estimated intrastate telephone revenues for Alaska, American Samoa, Guam, the Northern Mariana Islands, and the Virgin Islands are determined by multiplying the nationwide average intrastate telephone revenues per loop by number of loops in the jurisdiction.

24 Estimated interstate telephone revenues for Alaska, American Samoa, Guam, the Northern Mariana Islands, and the Virgin Islands are determined by multiplying the nationwide average interstate telephone revenues per access minute by number of access minutes in the jurisdiction.

25 *See* Table 5.1 of the *Statistics of Communications Common Carriers,* 2002/2003 edition,

In Table 1.18, ILECs' state local exchange revenues are allocated based on local exchange service and state miscellaneous revenues from Table 2.11 of the 2002/2003 *Statistics of Communications Common Carriers*. Local exchange revenues for allocation are the product of reported ILECs' local exchange service and miscellaneous revenues and the adjustment formula in Table 1.17. Allocation percentages in each state are the ratio of the state's allocation revenues to nationwide revenues. Local exchange revenues by type are determined by multiplying the allocation factor by the type of revenues (see Table 1.14).

In Table 1.19, we allocate interstate and intrastate CLEC revenues on a state-by-state basis by multiplying national revenues (see Table 1.14) by an allocation percentage. For those states with publicly available data on CLEC lines that exceed 100,000, the allocation percentage is determined by dividing the number of CLEC lines as reported in FCC Form 477 by nationwide CLEC lines.[26] It is more difficult to determine the allocation percentage for the other states. For these states, the allocation percentage is the product of the following two percentages: 1) the percentage of nationwide CLEC lines that are in states in which CLEC line totals are not publicly available or have fewer than 100,000 CLEC lines, and 2) the ratio of Regional Bell Operating Company (RBOC) resold lines and UNE loops in the state as compared to RBOC resold lines and UNE loops in all states in which CLEC lines are not reported or have fewer than 100,000 CLEC lines reported.[27]

In Table 1.20, we allocate interstate and intrastate mobile wireless revenues on a state-by-state basis by multiplying national revenues (see Table 1.14) by an allocation percentage. The allocation percentage is determined by dividing the number of wireless numbers in a state using data from FCC Form 502 (Numbering Resources Utilization/Forecasting) by nationwide wireless numbers.

SLC revenues are allocated by state in Table 1.21. The sum of residential non-lifeline lines (including both primary and non-primary lines) and single-line business lines are estimated by multiplying residential non-lifeline lines and single-line business lines from Table 2.17 of the 2002/2003 *Statistics of Communications Common Carriers* by the adjustment factor from Table 1.17. Column 1 shows primary residential lines and single-line business lines which is the difference between total residential and single-line business lines, and non-primary lines. Non-primary residential lines are estimated by multiplying the percentage of non-primary lines by the sum of residential non-lifeline lines and single-line business lines reported in Table 2.17 of the

---

for year-end 2002 data.

26 *See* <http://www.fcc.gov/wcb/iatd/comp.html> for CLEC lines as of June 2002.

27 *See* <http://www.fcc.gov/wcb/iatd/comp.html> for RBOC data on resold lines and UNE loops as of June 2002.

Statistics of Communications Common Carriers.[28] Multiline business lines (Column 3) are estimated for the industry by multiplying the number of lines in Table 2.17 of the *Statistics of Communications Common Carriers* by the adjustment factor in Table 1.17.

Primary residential and single-line business lines SLC rates per month, shown in Column 4 are the weighted average of rates filed in the Tariff Review Plan (TRP) for price-cap carriers from the July 2001 and July 2002 filings and from NECA pool and rate-of-return carriers.[29] Non-primary SLC revenues per line per month for price-cap companies, shown in Column 5, are the weighted average of rates filed in the TRPs from the July of 2001 and July of 2002 filings. Multiline business SLC rates per line per month in each state, shown in Column 6, are estimated based on the rates in the July 2001 and July 2002 TRP filings for price-cap companies and from NECA pool and rate-of-return carriers.[30]

Revenues used for allocating SLC revenues by state are determined by the following formula: 12 * [primary residential and single-line business SLC per line per month * (primary residential lines and single-line business lines) + multiline business SLC per line per month * (multiline business lines) + non-primary lines * non-primary SLC per line per month]. Allocation percentage in each state is the ratio of the state's allocation revenues to nationwide revenues. SLC revenues are determined by multiplying the allocation factor by the type of revenues (see Table 1.14).

In Table 1.22, interstate access revenues and private line revenues are allocated on a state-by-state basis based on net access revenues. Gross access revenues for allocation are the product of interstate access revenues from Table 2.11 of the 2002/2003 *Statistics of Communications Common Carriers* and the adjustment formula presented in Table 1.17. Revenues for allocation are the difference between gross access revenues for allocation and subscriber line charge revenues. Allocation percentages in each state are the ratio of the state's allocation revenues to nationwide revenues. Access revenues by type are determined by multiplying the allocation factors by the type of revenues (see Table 1.14).

---

28 Carriers that are not subject to price-cap regulation charge the same rate for a customer's first line as they do for additional lines. Staff estimated the percentage of non-lifeline residential and single-line business lines that are charged the non-primary access rates based on data that the Commission receives from access filings from price-cap carriers and from ARMIS 43-08 filings.

29 Carrier USF loop counts are used as weights. We assume that the residential SLC for NECA pool and rate-of-return carriers during the relevant time period was $3.50.

30 The rates of NECA pool carriers and rate-of-return carriers are assumed to be $9.20 per line per month for multiline business, and $5.50 per line per month for residential and single-line business.

In Table 1.23, intrastate access revenues are allocated between states based on intrastate access revenues from Table 2.11 of the 2002/2003 *Statistics of Communications Common Carriers.* Intrastate access revenues for allocation are the product of these access revenues and the adjustment formula in Table 1.17. Allocation percentage in each state is the ratio of the state's allocation revenues to nationwide revenues. Access revenues by type are determined by multiplying the allocation factor by the type of revenues (see Table 1.14).

Table 1.24 shows ILEC toll revenues of large ILECs reported in Table 2.11 of the *Statistics of Communications Common Carriers*, and ILEC intrastate toll revenues.[31] ILEC intrastate toll revenues are the product of ILEC reported revenues and the adjustment formula in Table 1.17.

Table 1.25 shows how non-LECs' intrastate toll revenues are allocated between states based on intrastate access minutes and intrastate access revenues.[32] Non-LEC toll is the difference between intrastate toll revenues and LEC toll revenues.[33] Intrastate toll revenues are reported in Table 1.14, and LEC toll revenues are reported in Table 1.24. Column 1 shows access minutes for allocation. Access minutes for allocation are the product of intrastate-interLATA access minutes from Table 2.5 of the 2002/2003 *Statistics of Communications Common Carriers* and the adjustment formula in Table 1.17. Column 2 shows each state's percentage of intrastate access minutes. Column 3 shows each state's percentage of intrastate access revenues.[34] The allocation percentages for non-LECs' intrastate toll revenues, presented in Column 4, are (75% * Column 2) + (25% * Column 3). Intrastate toll revenues by type presented in Columns 5 and 6 are determined by multiplying the allocation percentage by the type of revenues.

In Table 1.26, interstate toll revenues are allocated on a per state basis by interstate access minutes. Interstate access minutes are from Table 8.4. The allocation percentages are each state's percentage of interstate access minutes. Interstate toll revenues by type presented are determined by multiplying the allocation percentage by the type of revenues. (see Table 1.14).

---

31 ILECs' toll revenues are assumed to be intrastate revenues.

32 Intrastate access revenues are a proxy for intrastate toll rates.

33 We assume that all LEC toll revenues are end-user revenues.

34 Intrastate access revenues are reported in Table 1.23. Non-LEC toll is the difference between intrastate toll revenues and LEC toll. LEC toll is assumed to be end-user toll. Intrastate toll revenues are reported in Table 1.14 and LEC toll in Table 1.24.

Table 1.1
Total Telecommunications Industry Revenues 1/
(Dollar Amounts Shown in Millions)

	1997	1998	1999	2000	2001	2002	Preliminary 2003 5/
Carrier's Carrier Revenues 2/							
Local Service 3/	$28,289	$29,374	$33,156	$36,621	$40,108	$38,412	$38,041
Wireless Service	2,752	3,060	4,652	5,144	6,180	5,020	5,086
Toll Service	11,598	13,448	14,934	21,849	19,999	16,476	18,654
Intrastate	16,201	18,892	22,293	25,553	27,848	25,770	27,347
Interstate and International 4/	26,562	27,114	30,449	38,060	38,439	34,138	34,434
Total	42,639	45,882	52,742	63,613	66,287	59,907	61,781
End User Revenues 2/							
Local Service 3/	69,137	75,189	78,608	84,526	87,704	88,712	90,141
Wireless Service	30,199	33,714	43,843	56,857	68,507	76,501	84,770
Toll Service	89,193	91,607	93,311	87,767	79,302	67,222	59,028
Intrastate	117,454	123,216	134,919	147,465	155,347	154,815	153,708
Interstate and International 4/	70,952	77,170	80,844	81,685	80,165	77,619	80,231
Total	188,406	200,386	215,763	229,149	235,513	232,434	233,939
Total Revenues							
Local Service 3/	97,426	104,563	111,764	121,147	127,812	127,123	128,181
Wireless Service	32,951	36,775	48,495	62,000	74,687	81,521	89,857
Toll Service	100,791	105,055	108,246	109,615	99,301	83,697	77,682
Intrastate	133,655	142,108	157,212	173,018	183,195	180,585	181,055
Interstate and International 4/	97,514	104,284	111,293	119,745	118,605	111,756	114,665
Total	$231,168	$246,392	$268,505	$292,762	$301,800	$292,341	$295,720

Note: Detail may not add to totals due to rounding.

1/ Data include revenues for *de minimis* filers as well as for other carriers that are exempt from universal service contribution requirements.

2/ Carrier's carrier revenues are reported on the FCC Form 499-A as sales to other universal service contributors for resale. This includes, for example, access services that local exchange carriers provide to toll carriers. Sales to *de minimis* resellers, end-user customers, governments, non-profits, and any other non-contributors are treated as end-user revenues. Filers contribute to the universal service funding mechanisms based on their end-user revenues.

3/ Payphone revenues are included with local service revenues in this table.

4/ Revenues from calls that both originate and terminate in foreign points are reported as end-user revenues, and are included in this table, but are not included in the universal service contribution base.

5/ The preliminary 2003 data are based on FCC Form 499-Q filings, FCC Form 499Q filers do not separate revenue by type of service. The service breakdowns shown for 2003 are based on type of reporting carrier. For example, revenues from filers that identified themselves as IXCs in their most recent FCC Form 499-A filing were classified as toll revenues.

Source: Industry Analysis and Technology Division, Wireline Competition Bureau, *Telecommunications Industry Revenues* (March 2004). Preliminary 2003 data are based on FCC Form 499-Q filings

Table 1.2
Telecommunications Industry Revenues by Service
(Dollar Amounts Shown in Millions)

	TRS Data					Universal Service & TRS Data		FCC Form 499-A Data			
	1992	1993	1994	1995	1996	1997	1998	1999	2000	2001	2002
Local Exchange	$39,235	$40,176	$42,245	$45,194	$48,717	$53,771	$59,245	$64,940	$69,947	$72,346	$71,320
Pay Telephone 1/						2,182	2,536	2,218	1,932	1,585	1,192
Local Private Line 2/	1,049	1,088	1,138	1,226	1,616	8,282	10,403	12,914	16,864	21,966	23,070
Other Local 3/	7,687	8,002	8,302	10,428	10,543	2,847	2,179	2,501	3,249	3,391	3,418
Subscriber Line Charges 2/						8,327	11,052	10,826	11,563	12,127	12,758
Access 2/	29,353	30,832	32,759	33,911	35,641	21,423	18,449	18,105	17,017	15,096	13,955
Universal Service Surcharges on Local Service Bills 4/							103	260	575	1,301	1,410
Additional Revenues from TRS Worksheets						595	595				
Total Local Service	77,324	80,098	84,443	90,759	96,516	97,426	104,563	111,764	121,147	127,812	127,123
Wireless Service	7,285	10,237	14,293	18,759	26,049	32,760	36,240	48,117	61,505	74,006	80,678
Universal Service Surcharges on Wireless Service Bills 4/							345	379	495	681	842
Additional Revenues from TRS Worksheets						189	189				
Total Wireless Service	7,285	10,237	14,293	18,759	26,049	32,950	36,775	48,495	62,000	74,687	81,521
Operator 1/	9,465	10,772	10,539	11,170	10,975	12,002	12,205	10,049	11,406	10,389	7,902
Non-Operator Switched Toll	54,448	60,591	61,468	65,217	73,751	72,059	74,168	78,389	75,183	65,325	54,475
Long Distance Private Line	7,783	8,067	9,043	9,719	10,665	10,504	11,952	13,169	16,189	16,402	15,108
Other Long Distance	4,048	3,095	3,428	3,523	4,299	4,695	3,386	3,656	3,372	3,259	2,445
Universal Service Surcharges on Toll Service Bills 4/							1,810	2,983	3,467	3,927	3,767
Additional Revenues from TRS Worksheets						1,532	1,532				
Total Toll Service	75,744	82,525	84,478	89,629	99,691	100,793	105,055	108,246	109,615	99,301	83,697
Non-Telecommunications Formerly Reported as Other Local and Wireless 3/	(6,944)	(7,518)	(8,324)	(9,071)	(10,474)						
Total Telecommunications 3/	153,409	165,342	174,890	190,076	211,782	231,168	246,392	268,505	292,762	301,799	292,341
Non-Telecommunications 3/	6,944	7,518	8,324	9,071	10,474	25,633	27,944	33,144	42,261	48,036	60,406
Total Reported Revenues	160,353	172,860	183,214	199,147	222,256	256,801	272,019	301,648	335,023	349,835	352,747
Service Reported as:											
Intrastate 3/	82,379	89,409	94,278	103,852	117,375	133,654	142,108	157,212	173,018	183,195	180,585
Interstate and International	71,030	75,933	80,611	86,224	94,407	97,514	104,284	111,293	119,745	118,605	111,756
Total Telecommunications 3/	$153,409	$165,342	$174,890	$190,076	$211,782	$231,168	$246,392	$268,505	$292,762	$301,799	$292,341

See notes on next page.

Notes for Table 1.2

Note: Detail may not add to totals due to rounding. Some data for prior years have been revised.

1/ TRS filers generally reported pay telephone revenues as local service revenues, access revenues or operator toll revenues. The Universal Service and FCC Form 499-A worksheets contain a separate category for payphone coin revenues. Starting in 1997, payphone revenues include payphone compensation received from toll carriers.

2/ TRS Worksheet filers generally reported special access revenues as access revenues. Reporting changes implemented with the Universal Service Worksheet explain the increase in local private line revenues and the fall in access revenues shown for 1997. TRS Worksheet filers included subscriber line charges with other access charges. For the years 1992 - 1996, these revenues have been disaggregated by assuming that the end-user access revenues in Table 4.2 of *Statistics of Communications Common Carriers* represent 93% of industry total subscriber line charge revenues. Universal Service Worksheet filers report subscriber line charges in a separate category. The increase from 1997 to 1998 represents PICC charges levied by ILECs as well as $1.2 billion of PICC pass-through charges levied by toll carriers.

3/ Significant amounts of enhanced services, billing and collection, CPE and other non-telecommunications revenues were reported in the TRS mobile and other local service categories through 1996. Universal Service Worksheet filers report these revenues in the non-telecommunications category. For prior years, the amounts of non-telecommunications revenues reported as mobile and other local revenues were estimated as 70% of the amounts that Tier 1 ILECs reported in ARMIS as miscellaneous and nonregulated revenues (currently account 5200 + account 5280) and 10% of amounts reported as mobile service revenue.

4/ Charges on end-user bills identified as recovering state or federal universal service contributions are reported separately from local, wireless and toll revenues. Reported amounts are apportioned between local, wireless and toll service based on the proportions of local, wireless and toll intrastate and interstate revenues by type of carrier.

Source: Industry Analysis and Technology Division, Wireline Competition Bureau, *Telecommunications Industry Revenues* (March 2004). Data for 1992 through 1996 summarized from FCC Form 431 TRS Worksheets. Data for 1992 through 1996 summarized from FCC Form 431 TRS Worksheets. Data for 1997 and 1998 primarily based on FCC Form 457 Universal Service Worksheets. Starting in 1999, data summarized from FCC Form 499-A Telecommunications Reporting Worksheets, which replaced both FCC Form 431 and FCC Form 457.

Table 1.3
Telecommunications Revenues Reported by Type of Carrier
(Dollar Amounts Shown in Millions)

	TRS Worksheet Data					Universal Service & TRS Data		FCC Form 499-A Data			
Service Provider Category 1/	**1992**	**1993**	**1994**	**1995**	**1996**	**1997**	**1998**	**1999**	**2000**	**2001**	**2002**
Incumbent Local Exchange Carriers 2/	$91,584	$95,228	$98,431	$102,820	$107,905	$105,154	$108,234	$112,216	$116,158	$117,885	$114,990
Competitive Access Providers (CAPs) and Competitive Local Exchange Carriers (CLECs)	69	191	281	623	1,011	1,919	3,348	5,652	9,814	12,998	13,043
Local Resellers						206	410	511	879	1,393	1,538
Other Local Exchange Carriers						157	36	171	11	329	406
Private Carriers						112	147	87	39	15	281
Shared-Tenant Service Providers						87	93	87	202	46	42
Competitors of ILECs	69	191	281	623	1,011	2,481	4,034	6,508	10,945	14,781	15,309
Fixed Local Service Providers	91,835	95,595	99,011	103,792	109,273	107,634	112,268	118,725	127,103	132,666	130,300
Payphone Providers	183	175	300	349	357	933	1,101	1,213	972	836	641
Wireless Telephony Including Cellular, Personal Communications Service (PCS) and SMR Telephony Carriers 2/	6,718	9,215	13,259	17,208	23,778	29,944	33,139	46,513	59,823	71,887	78,568
Paging & Messaging Service 2/						2,861	3,161	3,232	3,102	2,197	1,473
Specialized Mobile Radio (SMR) Dispatch								186	191		206
Wireless Data Service Providers								63	36	214	
Other Mobile Service Providers	670	964	938	1,419	2,121	225	731	159	128	110	220
Wireless Service Providers	7,387	10,179	14,197	18,627	25,900	33,030	37,032	50,152	63,280	74,596	80,467
Interexchange Carriers (IXCs)	57,341	61,118	66,381	70,938	79,057	79,080	83,443	87,570	87,311	81,272	68,146
Operator Service Providers (OSPs)	558	695	536	500	461	603	590	337	635	611	554
Prepaid Calling Card Providers				16	238	519	888	866	727	133	460
Satellite Service Providers						1,011	475	280	336	373	406
Toll Resellers	1,293	1,869	2,840	4,220	6,564	8,010	9,885	9,211	10,641	8,797	9,279
Other Toll Carriers	2,186	711	709	773	577	348	710	150	1,758	2,516	2,089
Toll Service Providers	61,378	64,393	70,466	76,447	86,896	89,570	95,992	98,414	101,407	93,702	80,934
Non-Telecommunications Revenues in Prior Year Data 2/	(6,944)	(7,518)	(8,324)	(9,071)	(10,474)						
Other Adjustments 3/	(248)	2,693	(461)	280	187	0	0	0	0	0	0
Total Telecommunications Revenues	$153,409	$165,342	$174,890	$190,076	$211,782	$231,168	$246,392	$268,505	$292,762	$301,799	$292,341

1/ Filers are asked to select for themselves a service provider category that best describes their operations. The choices have changed over the years. For example, most satellite service providers identified themselves as other toll carriers in their 1997 FCC Form 431 TRS worksheets because there was no separate category for satellite service providers.

2/ Significant amounts of enhanced service, billing and collection, CPE and other non-telecommunications revenues were reported on TRS worksheets by incumbent local exchange carriers (ILECs) and wireless carriers through 1996. Universal Service Worksheet filers report these revenues in the non-telecommunications category. For prior years, the amounts of non-telecommunications revenues reported as mobile and other local revenues were estimated as 70% of the amounts that Tier 1 ILECs reported in ARMIS as miscellaneous and nonregulated revenues (currently account 5200 + account 5280) and 10% of amounts reported as mobile service revenues.

3/ Other adjustments include some amounts withheld to preserve confidentiality and revisions made after the initial publication of the data.

Source: Industry Analysis and Technology Division, Wireline Competition Bureau, *Telecommunications Industry Revenues* (March 2004).

Table 1.4
Contribution Base Revenues By Program 1 /: 2002
(Dollar Amounts Shown in Millions)

		2002
	Revenues subject to universal service contribution	
	Interstate and international end-user revenues	$77,619
less	revenues for international - to - international services	636
less	international revenues of subject filers that were excluded because interstate toll represented less than 12% of combined interstate and international revenues 2/	1,134
less	interstate and other international revenues for 2,262 filers who are *de minimis* or otherwise exempt from universal service support requirements	71
equals		$75,778
	Revenues subject to TRS contribution	
	Interstate and international end-user revenues	$77,619
less	interstate and international revenues for 410 filers who claim to be exempt from interstate telecommunications relay service (TRS) contribution requirements	296
less	interstate and international revenues for services provided for resale but reported as end user because it was provided to carriers that do not contribute to universal service support mechanisms	222
equals		$77,101
	Revenues subject to NANPA contribution	
	Total telecommunications service end-user revenues (including intrastate, interstate and international)	$232,434
less	telecommunications revenues for 583 filers who claim to be exempt from North American Numbering Plan Administration (NANPA) contribution requirements	337
less	telecommunications revenues for services provided for resale but reported as end user because it was provided to carriers that do not contribute to universal service support mechanisms	264
equals		$231,833
	Revenues subject to LNP contribution	
	Total telecommunications service end-user revenues (including intrastate, interstate and international)	$232,434
less	telecommunications revenues for 584 filers who claim to be exempt from local number portability administration (LNP) contribution requirements	335
less	telecommunications revenues for services provided for resale but reported as end user because it was provided to carriers that do not contribute to universal service support mechanisms	264
equals		$231,835

1/ This table shows how contribution bases differ for different programs and provides relative magnitudes, but does not provide the actual amounts used for determining contribution amounts. Amounts shown represent the amounts contained in the FCC Form 499-A database as of October 22, 2003. The universal service administrator continues to receive additional and corrected filings. Exempt amounts were based on revenues and the filer certification statement contained in the FCC Form 499-A filings. The fund administrators use carrier type, revenue type and additional information requested from filers to review exemption claims (and in some instances, failure to make claims.) The universal service fund administrator bills delinquent filers based on estimated revenues and therefore can include estimated revenue amounts in contribution base amounts. As a result of these factors, actual contribution bases have been based on slightly different amounts than those shown. Note also that universal service contribution factors are set quarterly based on FCC Form 499-Q filings. FCC Form 499-A data are used for true-up and auditing purposes. Also note that local number portability contribution amounts are determined by region of the country rather than on a nationwide basis.

2/ International revenues are excluded from the contribution base if the total amount of interstate revenues for the filing entity consolidated with all affiliates is less than 12% of the total of interstate and international revenues for the filing entity consolidated with all affiliates. See 47 C.F.R. § 54.706(c). The threshold was increased from 8% to 12% in 2002. See *Federal-State Joint Board on Universal Service*, *et al.*, CC Docket Nos. 96-45, 98-171, 90-571, 92-237, 99-200, 95-166, 98-170, *Further Notice of Proposed Rulemaking and Report and Order*, 17 FCC Rcd 3752, 3806, para. 125 (2002).

Source: Industry Analysis and Technology Division, Wireline Competition Bureau, *Telecommunications Industry Revenues* (March 2004).

Table 1.5
Revenues from Telecommunications Service Provided for Resale 1/: 2002
(Dollar Amounts Shown in Millions)

Data from FCC Form 499-A		Regional Bell Operating Company Incumbent Local Exchange Carriers				Other Incumbent Local Exchange Carriers			
Line		Intrastate	Interstate	International	Total	Intrastate	Interstate	International	Total
Fixed local service									
303	Monthly service, local calling, connection charges, vertical features, and other local exchange service including subscriber line and PICC charges to IXCs								
a	Provided as unbundled network elements	$2,885			$2,885	$99	$6	*	$105
b	Provided under other arrangements	1,110	$463		1,573	128	114	*	242
	Total Line 303	3,995	463		4,458	226	120	*	347
304	Per-minute charges for originating or terminating calls								
a	Provided under state or federal access tariff	2,753	1,576		4,329	2,569	1,344	$5	3,918
b	Provided as unbundled network elements or other contract arrangement	1,824	1,704		3,528	85	47	*	132
	Total Line 304	4,577	3,280		7,858	2,654	1,391	5	4,050
305	Local private line & special access	992	9,642		10,634	247	1,025	*	1,272
306	Payphone compensation from toll carriers	98	82		180	5	6	*	11
307	Other local telecommunications service revenues	1,296	181		1,477	27	11		38
308	Universal service support revenue received from federal or state sources	380	1,166		1,547	607	1,526	*	2,133
	Total fixed local service provided for resale	11,338	14,815		26,152	3,765	4,080	5	7,851
Mobile service (including wireless telephony, paging & messaging, and other mobile services)									
309	Monthly, activation, and message charges except toll	56			56	9	1		10
	Total mobile service provided for resale	56			56	9	1		10
Toll service									
310	Operator and toll calls with alternative billing arrangements (credit card, collect, international call-back, etc.)	*	*		*	1	*		1
311	Ordinary long distance (MTS, customer toll-free 800/888/877/866 service, "10-10 calls", associated monthly account maintenance, PICC pass-through, and other switched services not reported above)	98	1		98	12	5	*	17
312	Long distance private line services	32	6		38	11	3		14
313	Satellite services								
314	All other long distance services	1	1		2	17	2		19
	Total toll service provided for resale	131	7		138	41	10	*	51
	Total service provided for resale (carrier's carrier)	$11,525	$14,822		$26,346	$3,815	$4,091	$6	$7,912

Note: Amounts may not add to totals due to rounding.
* Denotes values greater than $0 but less than $500,000.
1/ Includes a proportionate share of amounts reported on Line 403 as surcharges or other amounts on bills identified as recovering state or federal universal service contributions.

Source: Industry Analysis and Technology Division, Wireline Competition Bureau, *Telecommunications Industry Revenues* (March 2004).

Table 1.5
Revenues from Telecommunications Service Provided for Resale 1/: 2002
Continued
(Dollar Amounts Shown in Millions)

Data from FCC Form 499-A		CLECS and Other Fixed Local Competitors				Payphone Providers			
Line		Intrastate	Interstate	International	Total	Intrastate	Interstate	International	Total
Fixed local service									
303	Monthly service, local calling, connection charges, vertical features, and other local exchange service including subscriber line and PICC charges to IXCs								
a	Provided as unbundled network elements	$132	$187	$4	$322	*			*
b	Provided under other arrangements	63	2		65				
	Total Line 303	195	189	4	388	*			*
304	Per-minute charges for originating or terminating calls								
a	Provided under state or federal access tariff	686	549	4	1,239	*			*
b	Provided as unbundled network elements or other contract arrangement	384	233	*	616				
	Total Line 304	1,069	782	4	1,855	*			*
305	Local private line & special access	569	110	*	679	$1	*	*	$1
306	Payphone compensation from toll carriers	*	4		4	75	$60	$2	137
307	Other local telecommunications service revenues	173	265	*	438	5	1	*	6
308	Universal service support revenue received from federal or state sources	4	2		6	*	*		*
	Total fixed local service provided for resale	2,011	1,351	8	3,370	81	62	2	144
Mobile service (including wireless telephony, paging & messaging, and other mobile services)									
309	Monthly, activation, and message charges except toll	1			1				
	Total mobile service provided for resale	1			1				
Toll service									
310	Operator and toll calls with alternative billing arrangements (credit card, collect, international call-back, etc.)	28	*	*	29	1	*	*	2
311	Ordinary long distance (MTS, customer toll-free 800/888/877/866 service, "10-10 calls", associated monthly account maintenance, PICC pass-through, and other switched services not reported above)	189	124	26	339	*	*	*	*
312	Long distance private line services	141	397	59	596				
313	Satellite services		*	96	96				
314	All other long distance services	30	16	*	45	*	1	*	1
	Total toll service provided for resale	388	537	181	1,105	2	1	*	3
	Total service provided for resale (carrier's carrier)	$2,400	$1,888	$188	$4,476	$83	$63	$2	$147

Note: Amounts may not add to totals due to rounding.
* Denotes values greater than $0 but less than $500,000.
1/ Includes a proportionate share of amounts reported on Line 403 as surcharges or other amounts on bills identified as recovering state or federal universal service contributions.

Source: Industry Analysis and Technology Division, Wireline Competition Bureau, *Telecommunications Industry Revenues* (March 2004).

Table 1.5
Revenues from Telecommunications Service Provided for Resale 1/: 2002
Continued
(Dollar Amounts Shown in Millions)

Data from FCC Form 499-A		Cellular, PCS and SMR Wireless Telephony				Other Wireless			
Line		Intrastate	Interstate	International	Total	Intrastate	Interstate	International	Total
Fixed local service									
303	Monthly service, local calling, connection charges, vertical features, and other local exchange service including subscriber line and PICC charges to IXCs								
a	Provided as unbundled network elements	$1	*		$1				
b	Provided under other arrangements	2.4	*		2.7	*			*
	Total Line 303	3	*		3	*			*
304	Per-minute charges for originating or terminating calls								
a	Provided under state or federal access tariff					$1	$1		$1
b	Provided as unbundled network elements or other contract arrangement	36	$3	*	38				
	Total Line 304	36	3	*	38	1	1		1
305	Local private line & special access	15	1		16			*	
306	Payphone compensation from toll carriers	*	*		*	*	*		*
307	Other local telecommunications service revenues	1			1	2	1		3
308	Universal service support revenue received from federal or state sources	14	1	*	14				
	Total fixed local service provided for resale	68	4	*	72	2	2	*	4
Mobile service (including wireless telephony, paging & messaging, and other mobile services)									
309	Monthly, activation, and message charges except toll	3,896	607	$12	4,516	229	77		306
	Total mobile service provided for resale	3,896	607	12	4,516	229	77		306
Toll service									
310	Operator and toll calls with alternative billing arrangements (credit card, collect, international call-back, etc.)	*	*		1				
311	Ordinary long distance (MTS, customer toll-free 800/888/877/866 service, "10-10 calls", associated monthly account maintenance, PICC pass-through, and other switched services not reported above)	343	135	2	480	4	1	*	5
312	Long distance private line services	*	*	*	1				
313	Satellite services					*	*		*
314	All other long distance services	*	*		1				
	Total toll service provided for resale	344	136	2	482	4	1	*	5
	Total service provided for resale (carrier's carrier)	$4,308	$747	$14	$5,070	$236	$80	*	$315

Note: Amounts may not add to totals due to rounding.
* Denotes values greater than $0 but less than $500,000.
1/ Includes a proportionate share of amounts reported on Line 403 as surcharges or other amounts on bills identified as recovering state or federal universal service contributions.

Source: Industry Analysis and Technology Division, Wireline Competition Bureau, *Telecommunications Industry Revenues* (March 2004).

Table 1.5
Revenues from Telecommunications Service Provided for Resale 1/: 2002
Continued
(Dollar Amounts Shown in Millions)

Data from FCC Form 499-A		Toll Carriers				Total All Filers			
Line		Intrastate	Interstate	International	Total	Intrastate	Interstate	International	Total
Fixed local service									
303	Monthly service, local calling, connection charges, vertical features, and other local exchange service including subscriber line and PICC charges to IXCs								
a	Provided as unbundled network elements	$73	$22	$67	$162	$3,190	$215	$71	$3,476
b	Provided under other arrangements	74	9	*	83	1,376	589	*	1,965
	Total Line 303	147	31	67	245	4,566	803	71	5,441
304	Per-minute charges for originating or terminating calls								
a	Provided under state or federal access tariff	48	51	4	102	6,057	3,521	12	9,590
b	Provided as unbundled network elements or other contract arrangement	40	10	2	51	2,368	1,996	2	4,365
	Total Line 304	88	60	5	153	8,425	5,517	13	13,955
305	Local private line & special access	271	88	1	360	2,094	10,866	1	12,961
306	Payphone compensation from toll carriers	7	12	*	19	184	165	2	351
307	Other local telecommunications service revenues	19	1	*	20	1,522	460	*	1,982
308	Universal service support revenue received from federal or state sources	22	*		22	1,027	2,695	*	3,722
	Total fixed local service provided for resale	554	193	73	819	17,819	20,506	87	38,412
Mobile service (including wireless telephony, paging & messaging, and other mobile services)									
309	Monthly, activation, and message charges except toll	111	20	*	131	4,302	706	12	5,020
	Total mobile service provided for resale	111	20	*	131	4,302	706	12	5,020
Toll service									
310	Operator and toll calls with alternative billing arrangements (credit card, collect, international call-back, etc.)	35	257	947	1,239	66	258	947	1,271
311	Ordinary long distance (MTS, customer toll-free 800/888/877/866 service, "10-10 calls", associated monthly account maintenance, PICC pass-through, and other switched services not reported above)	2,123	4,320	3,522	9,965	2,769	4,585	3,551	10,904
312	Long distance private line services	549	2,145	520	3,214	733	2,551	579	3,863
313	Satellite services	*	80	32	112	*	81	128	209
314	All other long distance services	34	116	12	162	83	136	12	230
	Total toll service provided for resale	2,740	6,919	5,033	14,692	3,650	7,611	5,216	16,476
	Total service provided for resale (carrier's carrier)	$3,404	$7,132	$5,105	$15,642	$25,770	$28,823	$5,315	$59,907

Note: Amounts may not add to totals due to rounding.
* Denotes values greater than $0 but less than $500,000.
1/ Includes a proportionate share of amounts reported on Line 403 as surcharges or other amounts on bills identified as recovering state or federal universal service contributions.

Source: Industry Analysis and Technology Division, Wireline Competition Bureau, *Telecommunications Industry Revenues* (March 2004).

Table 1.6
Revenues from Telecommunications Service Provided to End Users: 2002
(Dollar Amounts Shown in Millions)

Data from FCC Form 499-A		Regional Bell Operating Company Incumbent Local Exchange Carriers				Other Incumbent Local Exchange Carriers			
Line		Intrastate	Interstate	International	Total	Intrastate	Interstate	International	Total
Fixed local service									
404	Monthly service, local calling, connection charges, vertical features, and other local exchange service charges except for federally tariffed subscriber line charges and PICC charges	$46,782	$255		$47,037	$7,110	$11	*	$7,122
405	PICC charges levied by a local exchange carrier on a no-PIC customer and tariffed subscriber line charges	277	9,547		9,824	70	1,821	*	1,891
	Total local exchange (Line 404 + Line 405)	47,059	9,802		56,861	7,180	1,832	*	9,012
406	Local private line and special access service	2,756	3,327		6,083	326	182	*	508
407	Payphone coin revenues	396	1		397	28	*	*	28
408	Other local telecommunications service revenues	1,099	37		1,136	83	3	*	87
	Line 403 surcharges on fixed local service 1/	196	911		1,106	32	112		144
	Total fixed local service provided to end users	51,506	14,076		65,582	7,649	2,130	*	9,779
Mobile service (including wireless telephony, paging & messaging, and other mobile services)									
409	Monthly and activation charges	164	*		165	40	6		46
410	Message charges including roaming, but excluding toll charges	117	7		124	17	4		20
	Line 403 surcharges on mobile service 1/	1	*		1	*	*		*
	Total mobile service provided to end users	283	8		291	57	9		67
Toll service									
411	Prepaid calling card (including card sales to customers and non-carrier distributors) reported at face value of cards	3	1		4	*	*	*	1
412	International calls that both originate and terminate in foreign points								
413	Operator and toll calls with alternative billing arrangements (credit card, collect, international call-back, etc.) other than revenues reported on Line 412	139	2		141	6	2	*	8
414	Ordinary long distance (MTS, customer toll-free 800/888/877/866 service, "10-10" calls, associated monthly account maintenance, PICC pass-through, and other switched services not reported above)	3,327	86	$2	3,415	323	37	$2	363
415	Long distance private line services	922	1		923	80	7	*	87
416	Satellite services								
417	All other long distance services	45	*		45	9	1	*	11
	Line 403 surcharges on toll service 1/	8	7		15	2	2	*	4
	Total toll service provided to end users	4,443	97	2	4,542	421	48	3	472
	Total telecommunications service provided to end users	$56,231	$14,181	$2	$70,414	$8,128	$2,187	$3	$10,318

Note: Amounts may not add to totals due to rounding.
* Denotes values greater than $0 but less than $500,000.
1/ Includes a proportionate share of amounts reported on Line 403 as surcharges or other amounts on bills identified as recovering state or federal contributions.

Source: Industry Analysis and Technology Division, Wireline Competition Bureau, *Telecommunications Industry Revenues* (March 2004).

Table 1.6
Revenues from Telecommunications Service Provided to End Users: 2002
Continued
(Dollar Amounts Shown in Millions)

Data from FCC Form 499-A		CLECS and Other Fixed Local Competitors				Payphone Providers			
Line		Intrastate	Interstate	International	Total	Intrastate	Interstate	International	Total
Fixed local service									
404	Monthly service, local calling, connection charges, vertical features, and other local exchange service charges except for federally tariffed subscriber line charges and PICC charges	$5,077	$169	$4	$5,250	*	*		*
405	PICC charges levied by a local exchange carrier on a no-PIC customer and tariffed subscriber line charges	58	646	*	704				
	Total local exchange (Line 404 + Line 405)	5,135	815	4	5,954	*	*		*
406	Local private line and special access service	941	1,134	*	2,074	$1	*	*	$1
407	Payphone coin revenues	7	3		10	354	$15	*	369
408	Other local telecommunications service revenues	149	7	*	156	1	*	*	1
	Line 403 surcharges on fixed local service 1/	18	63	*	82	*	*		*
	Total fixed local service provided to end users	6,249	2,022	4	8,275	356	15	*	372
Mobile service (including wireless telephony, paging & messaging, and other mobile services)									
409	Monthly and activation charges	10	1	*	11	*	*		*
410	Message charges including roaming, but excluding toll charges	24	4		29				
	Line 403 surcharges on mobile service 1/	*	*		1				
	Total mobile service provided to end users	34	6	*	40	*	*		*
Toll service									
411	Prepaid calling card (including card sales to customers and non-carrier distributors) reported at face value of cards	1	1	*	2	1	1	*	2
412	International calls that both originate and terminate in foreign points			2	2				
413	Operator and toll calls with alternative billing arrangements (credit card, collect, international call-back, etc.) other than revenues reported on Line 412	47	29	5	81	102	17	*	119
414	Ordinary long distance (MTS, customer toll-free 800/888/877/866 service, "10-10" calls, associated monthly account maintenance, PICC pass-through, and other switched services not reported above)	681	873	168	1,722	*	*	*	*
415	Long distance private line services	129	419	13	561				
416	Satellite services	4	7	*	11				
417	All other long distance services	22	11	5	38		*		*
	Line 403 surcharges on toll service 1/	11	87	3	101	*	*		*
	Total toll service provided to end users	895	1,427	197	2,518	102	19	*	122
	Total telecommunications service provided to end users	$7,178	$3,454	$201	$10,834	$459	$34	$1	$494

Note: Amounts may not add to totals due to rounding.
* Denotes values greater than $0 but less than $500,000.
1/ Includes a proportionate share of amounts reported on Line 403 as surcharges or other amounts on bills identified as recovering state or federal contributions.

Source: Industry Analysis and Technology Division, Wireline Competition Bureau, *Telecommunications Industry Revenues* (March 2004).

Table 1.6
Revenues from Telecommunications Service Provided to End Users: 2002
Continued
(Dollar Amounts Shown in Millions)

Data from FCC Form 499-A		Cellular, PCS and SMR Wireless Telephony				Other Wireless			
Line		Intrastate	Interstate	International	Total	Intrastate	Interstate	International	Total
Fixed local service									
404	Monthly service, local calling, connection charges, vertical features, and other local exchange service charges except for federally tariffed subscriber line charges and PICC charges	$60	$2	*	$62	$3	*		$3
405	PICC charges levied by a local exchange carrier on a no-PIC customer and tariffed subscriber line charges	*	2		2		*		*
	Total local exchange (Line 404 + Line 405)	61	3	*	64	3	*		3
406	Local private line and special access service	10	*		10	7	$14		21
407	Payphone coin revenues	*	*		*	*	*		*
408	Other local telecommunications service revenues	7	*		7	1	*	*	1
	Line 403 surcharges on fixed local service 1/	*	*		*	*	1		1
	Total fixed local service provided to end users	78	4	*	81	11	16	*	27
Mobile service (including wireless telephony, paging & messaging, and other mobile services)									
409	Monthly and activation charges	34,726	6,616	$139	41,481	1,212	180	$2	1,394
410	Message charges including roaming, but excluding toll charges	24,734	5,372	51	30,157	68	40	3	111
	Line 403 surcharges on mobile service 1/	219	565	1	785	13	10	*	23
	Total mobile service provided to end users	59,680	12,553	190	72,423	1,294	230	4	1,528
Toll service									
411	Prepaid calling card (including card sales to customers and non-carrier distributors) reported at face value of cards	11	3	1	15	*	*	*	*
412	International calls that both originate and terminate in foreign points			*	*			*	*
413	Operator and toll calls with alternative billing arrangements (credit card, collect, international call-back, etc.) other than revenues reported on Line 412	15	3	*	19	*	*	*	1
414	Ordinary long distance (MTS, customer toll-free 800/888/877/866 service, "10-10" calls, associated monthly account maintenance, PICC pass-through, and other switched services not reported above)	724	201	11	936	14	6	*	20
415	Long distance private line services	3	*	*	3	*	2		2
416	Satellite services						4		4
417	All other long distance services	*	3	2	5	*	*		*
	Line 403 surcharges on toll service 1/	3	13	*	16	*	1	*	1
	Total toll service provided to end users	757	223	14	994	15	13	*	29
	Total telecommunications service provided to end users	$60,515	$12,780	$204	$73,498	$1,321	$258	$5	$1,584

Note: Amounts may not add to totals due to rounding.
* Denotes values greater than $0 but less than $500,000.
1/ Includes a proportionate share of amounts reported on Line 403 as surcharges or other amounts on bills identified as recovering state or federal contributions.

Source: Industry Analysis and Technology Division, Wireline Competition Bureau, *Telecommunications Industry Revenues* (March 2004).

Table 1.6
Revenues from Telecommunications Service Provided to End Users: 2002
Continued
(Dollar Amounts Shown in Millions)

Data from FCC Form 499-A		Toll Carriers				Total All Filers			
Line		Intrastate	Interstate	International	Total	Intrastate	Interstate	International	Total
Fixed local service									
404	Monthly service, local calling, connection charges, vertical features, and other local exchange service charges except for federally tariffed subscriber line charges and PICC charges	$2,668	$10	$7	$2,684	$61,701	$446	$11	$62,158
405	PICC charges levied by a local exchange carrier on a no-PIC customer and tariffed subscriber line charges	*	338		338	405	12,353	*	12,758
	Total local exchange (Line 404 + Line 405)	2,668	348	7	3,022	62,106	12,800	11	74,916
406	Local private line and special access service	985	427	*	1,412	5,026	5,083	*	10,109
407	Payphone coin revenues	24	10	4	37	808	29	4	841
408	Other local telecommunications service revenues	24	21	2	47	1,364	69	2	1,436
	Line 403 surcharges on fixed local service 1/	7	70	*	77	252	1,157	1	1,410
	Total fixed local service provided to end users	3,707	875	13	4,595	69,556	19,138	18	88,712
Mobile service (including wireless telephony, paging & messaging, and other mobile services)									
409	Monthly and activation charges	1,372	254	1	1,627	37,525	7,057	141	44,723
410	Message charges including roaming, but excluding toll charges	415	79	*	495	25,376	5,506	54	30,935
	Line 403 surcharges on mobile service 1/	2	29	*	31	236	606	1	842
	Total mobile service provided to end users	1,789	362	1	2,152	63,137	13,168	196	76,501
Toll service									
411	Prepaid calling card (including card sales to customers and non-carrier distributors) reported at face value of cards	90	144	587	820	105	150	588	843
412	International calls that both originate and terminate in foreign points			633	633			636	636
413	Operator and toll calls with alternative billing arrangements (credit card, collect, international call-back, etc.) other than revenues reported on Line 412	1,738	2,086	960	4,784	2,048	2,139	966	5,153
414	Ordinary long distance (MTS, customer toll-free 800/888/877/866 service, "10-10" calls, associated monthly account maintenance, PICC pass-through, and other switched services not reported above)	12,071	19,328	5,717	37,116	17,141	20,531	5,899	43,572
415	Long distance private line services	947	7,437	1,286	9,669	2,081	7,866	1,299	11,245
416	Satellite services	6	111	129	246	10	122	129	261
417	All other long distance services	523	1,054	69	1,646	600	1,070	77	1,746
	Line 403 surcharges on toll service 1/	115	3,364	152	3,631	139	3,473	155	3,767
	Total toll service provided to end users	15,489	33,525	9,531	58,545	22,122	35,351	9,748	67,222
	Total telecommunications service provided to end users	$20,984	$34,762	$9,546	$65,292	$154,815	$67,657	$9,962	$232,434

Note: Amounts may not add to totals due to rounding.
* Denotes values greater than $0 but less than $500,000.
1/ Includes a proportionate share of amounts reported on Line 403 as surcharges or other amounts on bills identified as recovering state or federal contributions.

Source: Industry Analysis and Technology Division, Wireline Competition Bureau, *Telecommunications Industry Revenues* (March 2004).

Table 1.7
Total Revenues: 2002
(Dollar Amounts Shown in Millions)

Data from FCC Form 499-A		Regional Bell Operating Company Incumbent Local Exchange Carriers				Other Incumbent Local Exchange Carriers			
Line		Intrastate	Interstate	International	Total	Intrastate	Interstate	International	Total
	Fixed local service other than payphone [Lines 303, 304, 305, 307, 308, 404, 405, 406, 408, and a portion of 403 1/]	$62,350	$28,808		$91,158	$11,382	$6,203	$6	$17,590
	Payphone [Lines 306 and 407]	494	83		576	33	7	*	40
	Mobile service [Lines 309, 409, 410, and a portion of 403 1/]	339	8		347	66	11		77
	Toll service [Lines 310, 311, 312, 313, 314, 411, 412, 413, 414, 415, 416, 417, and a portion of 403 1/]	4,574	104	$2	4,679	462	58	4	523
	Total telecommunications service revenues	67,756	29,002	2	96,760	11,942	6,279	9	18,230
	Total telecommunications service provided for resale (from Table 1.5)	11,525	14,822		26,346	3,815	4,091	6	7,912
	Total telecommunications service provided to end users (from Table 1.6)	56,231	14,181	2	70,414	8,128	2,187	3	10,318
	Total telecommunications service revenues	67,756	29,002	2	96,760	11,942	6,279	9	18,230
418	Enhanced services, inside wiring maintenance, billing and collection, customer premises equipment, published directory, dark fiber, Internet access, cable TV program transmission, and non-telecommunications service revenues	- - -	- - -	- - -	10,925	- - -	- - -	- - -	2,745
419	Gross billed revenues from all sources	- - -	- - -	- - -	$107,685	- - -	- - -	- - -	$20,975

Note: Amounts may not add to totals due to rounding.
* Denotes values greater than $0 but less than $500,000.
1/ Includes a proportionate share of amounts reported on Line 403 as surcharges or other amounts on bills identified as recovering state or federal universal service contributions.

Source: Industry Analysis and Technology Division, Wireline Competition Bureau, *Telecommunications Industry Revenues* (March 2004).

Table 1.7
Total Revenues: 2002
Continued
(Dollar Amounts Shown in Millions)

Data from FCC Form 499-A		CLECS and Other Fixed Local Competitors				Payphone Providers			
Line		Intrastate	Interstate	International	Total	Intrastate	Interstate	International	Total
	Fixed local service other than payphone [Lines 303, 304, 305, 307, 308, 404, 405, 406, 408, and a portion of 403 1/]	$8,253	$3,366	$12	$11,631	$9	$2	*	$10
	Payphone [Lines 306 and 407]	7	7		14	429	75	$2	506
	Mobile service [Lines 309, 409, 410, and a portion of 403 1/]	35	6	*	41	*	*		*
	Toll service [Lines 310, 311, 312, 313, 314, 411, 412, 413, 414, 415, 416, 417, and a portion of 403 1/]	1,283	1,963	377	3,624	104	20	*	125
	Total telecommunications service revenues	9,578	5,342	389	15,309	542	97	2	641
	Total telecommunications service provided for resale (from Table 1.5)	2,400	1,888	188	4,476	83	63	2	147
	Total telecommunications service provided to end users (from Table 1.6)	7,178	3,454	201	10,834	459	34	1	494
	Total telecommunications service revenues	9,578	5,342	389	15,309	542	97	2	641
418	Enhanced services, inside wiring maintenance, billing and collection, customer premises equipment, published directory, dark fiber, Internet access, cable TV program transmission, and non-telecommunications service revenues	- - -	- - -	- - -	7,846	- - -	- - -	- - -	33
419	Gross billed revenues from all sources	- - -	- - -	- - -	$23,155	- - -	- - -	- - -	$674

Note: Amounts may not add to totals due to rounding.
* Denotes values greater than $0 but less than $500,000.
1/ Includes a proportionate share of amounts reported on Line 403 as surcharges or other amounts on bills identified as recovering state or federal universal service contributions.

Source: Industry Analysis and Technology Division, Wireline Competition Bureau, *Telecommunications Industry Revenues* (March 2004).

Table 1.7
Total Revenues: 2002
Continued
(Dollar Amounts Shown in Millions)

Data from FCC Form 499-A		Cellular, PCS and SMR Wireless Telephony				Other Wireless			
Line		Intrastate	Interstate	International	Total	Intrastate	Interstate	International	Total
	Fixed local service other than payphone [Lines 303, 304, 305, 307, 308, 404, 405, 406, 408, and a portion of 403 1/]	$146	$8	*	$154	$14	$17	*	$31
	Payphone [Lines 306 and 407]	*	*		*	*	*		*
	Mobile service [Lines 309, 409, 410, and a portion of 403 1/]	63,576	13,160	$202	76,938	1,523	307	$4	1,834
	Toll service [Lines 310, 311, 312, 313, 314, 411, 412, 413, 414, 415, 416, 417, and a portion of 403 1/]	1,101	359	16	1,476	19	14	*	33
	Total telecommunications service revenues	64,823	13,527	218	78,568	1,556	338	5	1,899
	Total telecommunications service provided for resale (from Table 1.5)	4,308	747	14	5,070	236	80	*	315
	Total telecommunications service provided to end users (from Table 1.6)	60,515	12,780	204	73,498	1,321	258	5	1,584
	Total telecommunications service revenues	64,823	13,527	218	78,568	1,556	338	5	1,899
418	Enhanced services, inside wiring maintenance, billing and collection, customer premises equipment, published directory, dark fiber, Internet access, cable TV program transmission, and non-telecommunications service revenues	- - -	- - -	- - -	14,845	- - -	- - -	- - -	897
419	Gross billed revenues from all sources	- - -	- - -	- - -	$93,413	- - -	- - -	- - -	$2,796

Note: Amounts may not add to totals due to rounding.
* Denotes values greater than $0 but less than $500,000.
1/ Includes a proportionate share of amounts reported on Line 403 as surcharges or other amounts on bills identified as recovering state or federal universal service contributions.

Source: Industry Analysis and Technology Division, Wireline Competition Bureau, *Telecommunications Industry Revenues* (March 2004).

Table 1.7
Total Revenues: 2002
Continued
(Dollar Amounts Shown in Millions)

Data from FCC Form 499-A		Toll Carriers				Total All Filers			
Line		Intrastate	Interstate	International	Total	Intrastate	Interstate	International	Total
	Fixed local service other than payphone [Lines 303, 304, 305, 307, 308, 404, 405, 406, 408, and a portion of 403 1/]	$4,230	$1,046	$82	$5,357	$86,382	$39,450	$100	$125,931
	Payphone [Lines 306 and 407]	30	23	4	57	992	194	6	1,192
	Mobile service [Lines 309, 409, 410, and a portion of 403 1/]	1,899	383	2	2,283	67,439	13,874	208	81,521
	Toll service [Lines 310, 311, 312, 313, 314, 411, 412, 413, 414, 415, 416, 417, and a portion of 403 1/]	18,229	40,444	14,564	73,237	25,772	42,962	14,964	83,697
	Total telecommunications service revenues	24,388	41,895	14,651	80,934	180,585	96,479	15,277	292,341
	Total telecommunications service provided for resale (from Table 1.5)	3,404	7,132	5,105	15,642	25,770	28,823	5,315	59,907
	Total telecommunications service provided to end users (from Table 1.6)	20,984	34,762	9,546	65,292	154,815	67,657	9,962	232,434
	Total telecommunications service revenues	24,388	41,895	14,651	80,934	180,585	96,479	15,277	292,341
418	Enhanced services, inside wiring maintenance, billing and collection, customer premises equipment, published directory, dark fiber, Internet access, cable TV program transmission, and non-telecommunications service revenues	- - -	- - -	- - -	23,116	- - -	- - -	- - -	60,406
419	Gross billed revenues from all sources	- - -	- - -	- - -	$104,050	- - -	- - -	- - -	$352,747

Note: Amounts may not add to totals due to rounding.
* Denotes values greater than $0 but less than $500,000.
1/ Includes a proportionate share of amounts reported on Line 403 as surcharges or other amounts on bills identified as recovering state or federal universal service contributions.

Source: Industry Analysis and Technology Division, Wireline Competition Bureau, *Telecommunications Industry Revenues* (March 2004).

Table 1.8
Revenues by Type of Carrier: 2002
(Dollar Amounts Shown in Millions)

Data from FCC Form 499-A	Telecommunications Services Provided for Resale 1/				Telecommunications Services Provided to End Users 1/			
	Fixed Local	Mobile	Toll	Total	Fixed Local	Mobile	Toll	Total
Regional Bell Operating Companies	$26,152	$56	$138	$26,346	$65,582	$290	$4,541	$70,414
Other Incumbent Local Exchange Carriers (ILECs)	7,851	10	51	7,912	9,779	67	472	10,318
Total ILECs	34,003	66	189	34,258	75,361	357	5,014	80,732
Competitive Access Providers (CAPs) and Competitive Local Exchange Carriers (CLECs)	2,823	*	804	3,627	7,178	34	2,204	9,416
Local Resellers	260	1	72	332	1,005	2	200	1,206
Private Service Providers	5		178	182	5	*	93	98
Shared-Tenant Service Providers	1		*	1	26	*	15	41
Other Local Service Providers	281		52	334	61	4	7	72
Total Local Competitors	3,370	1	1,105	4,476	8,275	40	2,518	10,834
Fixed Local Service Providers	37,372	67	1,294	38,734	83,636	397	7,532	91,566
Payphone Service Providers	144		3	147	372	*	122	494
Wireless Telephony Including Cellular, Personal Communications Service (PCS) and SMR Telephony Carriers	72	4,516	482	5,069	81	72,423	994	73,498
Paging & Messaging Service Providers	2	302	5	309	4	1,144	16	1,164
Specialized Mobile Radio (SMR) Dispatch		*		*	*	204	1	206
Wireless Data and Other Mobile Service Providers	2	4		6	22	179	12	214
Wireless Service Providers	76	4,822	487	5,385	108	73,951	1,023	75,082
Interexchange Carriers (IXCs)	598	47	11,608	12,253	4,257	1,025	50,610	55,892
Operator Service Providers (OSPs)	2		36	38	3		514	517
Prepaid Calling Card Providers	*		10	10	*	*	450	450
Satellite Service Providers		7	114	121		12	272	284
Toll Resellers	155	76	1,275	1,506	303	1,102	6,368	7,773
Other Toll Carriers	64	*	1,649	1,714	32	13	330	375
Toll Service Providers	819	131	14,692	15,642	4,595	2,152	58,545	65,292
All Filers	$38,412	$5,020	$16,476	$59,907	$88,711	$76,501	$67,222	$232,434

Note: Amounts may not add to totals due to rounding.

* Denotes values greater than $0 but less than $500,000.

1/ Telecommunications service provided for resale consists of services provided to other contributors to federal universal service support mechanisms for resale. Revenues from services provided to firms that are *de minimis* or otherwise exempt from federal universal service support mechanisms are reported as end-user service and are subject to contribution requirements.

Source: Industry Analysis and Technology Division, Wireline Competition Bureau, *Telecommunications Industry Revenues* (March 2004).

Table 1.8
Revenues by Type of Carrier: 2002
Continued
(Dollar Amounts Shown in Millions)

Data from FCC Form 499-A	Universal Service Contribution Base Revenues 1/ 2/	Telecommunications Service Revenues					Other Revenues 3/	Total
		Intrastate	Interstate	International to International	Other International	Total		
Regional Bell Operating Companies	$14,183	$67,756	$29,002		$2	$96,760	$10,924	$107,685
Other Incumbent Local Exchange Carriers (ILECs)	2,191	11,942	6,279		9	18,230	2,745	20,975
Total ILECs	16,374	79,698	35,281		11	114,990	13,669	128,660
Competitive Access Providers (CAPs) and Competitive Local Exchange Carriers (CLECs)	3,284	8,231	4,557	$1	254	13,043	3,472	16,515
Local Resellers	267	1,175	339	1	22	1,538	1,118	2,656
Private Service Providers	74	29	147		105	281	2,905	3,185
Shared-Tenant Service Providers	15	27	10		5	42	46	88
Other Local Service Providers	14	116	289		1	406	306	712
Total Local Competitors	3,653	9,578	5,342	2	387	15,309	7,846	23,155
Fixed Local Service Providers	20,027	89,276	40,623	2	398	130,300	21,515	151,815
Payphone Service Providers	35	542	97		2	641	33	674
Wireless Telephony Including Cellular, Personal Communications Service (PCS) and SMR Telephony Carriers	12,983	64,823	13,527	*	218	78,568	14,845	93,413
Paging & Messaging Service Providers	169	1,226	246		1	1,473	550	2,023
Specialized Mobile Radio (SMR) Dispatch	19	188	19		*	206	66	272
Wireless Data and Other Mobile Service Providers	75	143	73	*	3	220	281	500
Wireless Service Providers	13,246	66,379	13,864	1	223	80,467	15,742	96,209
Interexchange Carriers (IXCs)	38,176	20,113	37,262	523	10,247	68,146	15,467	83,613
Operator Service Providers (OSPs)	212	315	188	4	47	554	108	663
Prepaid Calling Card Providers	436	8	37	7	408	460	49	510
Satellite Service Providers	222	15	187	53	151	406	5,625	6,030
Toll Resellers	4,374	3,707	3,734	43	1,795	9,279	1,751	11,030
Other Toll Carriers	256	230	486	3	1,371	2,089	115	2,205
Toll Service Providers	43,675	24,388	41,895	633	14,018	80,934	23,116	104,050
All Filers	$76,983	$180,585	$96,479	$636	$14,641	$292,341	$60,406	$352,747

Note: Amounts may not add to totals due to rounding.

* Denotes values greater than $0 but less than $500,000.

1/ Telecommunications service provided for resale consists of services provided to other contributors to federal universal service support mechanisms for resale. Revenues from services provided to firms that are *de minimis* or otherwise exempt from federal universal service support mechanisms are reported as end-user service and are subject to contribution requirements.

2/ Universal service contribution base revenues consist of all interstate and international end-user telecommunications revenues except for international-to-international revenues reported on Line 412. The totals include revenues from filers who are *de minimis* or otherwise exempt from contributing. This table also includes international revenues that were exempt from contribution because of the 12 percent rule. See Table 4 for details on exempt amounts.

3/ Carriers report non-telecommunications service revenues on Line 418. This category includes enhanced services, inside wiring maintenance, billing and collection, customer premises equipment, published directory, dark fiber, Internet, foreign carrier and other non-U.S.

Source: Industry Analysis and Technology Division, Wireline Competition Bureau, *Telecommunications Industry Revenues* (March 2004).

Table 1.9
Carrier Telecommunications Revenues Reported on FCC Form 499-Q: 2003
(Dollar Amounts Shown in Millions)

Data from FCC Form 499-Q	Intrastate, Interstate and International Revenues			Interstate and International End-User Revenues 3/			
	Service Provided For Resale 1/	Service Provided To End Users 2/	Total	Projected Billed	Projected Collected 4/	Implied Uncollectible Rate	Historic Billed 5/
Regional Bell Operating Companies	$25,775	$65,768	$91,543	$13,834	$13,564	1.9%	$14,109
Other Incumbent Local Exchange Carriers (ILECs)	7,695	10,627	18,322	2,110	2,080	1.4%	2,495
Total ILECs	33,470	76,395	109,865	15,943	15,644	1.9%	16,604
Competitive Access Providers (CAPs) and Competitive Local Exchange Carriers (CLECs)	3,644	11,741	15,385	4,040	3,901	3.4%	3,856
Local Resellers	360	1,258	1,617	252	239	5.2%	260
Private Service Providers	92	106	198	46	46	0.1%	77
Shared-Tenant Service Providers	1	55	56	14	11	18.2%	15
Other Local Service Providers	336	96	432	24	21	13.4%	32
Total Local Competitors	4,434	13,255	17,689	4,374	4,219	3.5%	4,240
Fixed Local Service Providers	37,904	89,650	127,554	20,318	19,862	2.2%	20,844
Payphone Service Providers	137	491	627	43	40	7.2%	37
Wireless Telephony Including Cellular, Personal Communications Service (PCS) and SMR Telephony Carriers	4,833	83,434	88,267	18,544	18,026	2.8%	19,226
Paging & Messaging Service Providers	206	880	1,086	200	139	30.4%	128
Specialized Mobile Radio (SMR) Dispatch	0	217	217	38	35	7.4%	45
Wireless Data and Other Mobile Service Providers	47	240	286	115	112	2.4%	76
Wireless Service Providers	5,086	84,770	89,857	18,898	18,313	3.1%	19,475
Interexchange Carriers (IXCs)	13,598	47,985	61,583	32,890	31,439	4.4%	32,779
Operator Service Providers (OSPs)	33	474	507	195	171	12.6%	185
Prepaid Calling Card Providers	23	558	581	273	272	0.3%	534
Satellite Service Providers	135	158	293	200	190	4.9%	136
Toll Resellers	2,852	9,423	12,276	5,494	5,187	5.6%	5,936
Other Toll Carriers	2,014	429	2,442	300	276	8.2%	304
Toll Service Providers	18,654	59,028	77,682	39,353	37,533	4.6%	39,874
All Filers	$61,781	$233,939	$295,720	$78,610	$75,747	3.6%	$80,231

See notes on next page.

Notes for Table 1.9

Note: Amounts may not add to totals due to rounding.

1/ Telecommunications service provided for resale consists of services provided for resale as telecommunications to other contributors to federal universal service support mechanisms. Revenues from services provided to firms that are *de minimis* or otherwise exempt from federal universal service support mechanisms are reported as end-user service.

2/ The FCC Form 499-A and the FCC Form 499-Q have different reporting requirements for revenues from telecommunications calls that traverse the United States but both originate and teminate in foreign points. These calls are termed international-to-international calls and are reported with end-user revenues on the FCC Form 499-A and are included in contribution bases for telecommunications relay service, local number portability and number administration. However, these revenues are exempt from universal service contribution and are not included with end-user telecommunications revenues on the FCC Form 499-Q. This table, which is based on the FCC Form 499-Q, does not include international-to-international revenues.

3/ The FCC Form 499-Q collects total, interstate and international billed end-user revenues for the most recently completed quarter. Filers also project interstate and international (but not total) billed end-user revenues for the next calendar quarter. In addition, filers project how much of the billed revenues actually will be collected. Projected collected end-user interstate and international revenues form the base for universal service support contributions. For example, the May 2004 filings contain historic revenue data for the first quarter of 2004 and projected revenue data for the third quarter of 2004.

4/ These tables show carrier's carrier and end-user telecommunications revenues reported on FCC Form 499-Q filings. Telecommunications providers who are exempt from contributing to universal service support mechanisms are not required to file this form. Some exempt providers nonetheless file and their revenues are included in the tables. In addition, some filers are not required to contribute on international revenues if their interstate end-user revenues represent less than 12% of their combined interstate and international end-user revenues -- a test referred to as the 12% rule. Thus, total interstate and international revenues shown in this table slightly exceed universal service contribution base revenues..

5/ Filers report historic billed revenues two quarters after they provide projections for the quarter. Filers subsequently report historic billed revenues for the year on their FCC Form 449-A filings. The annual data, which is not yet available for 2003, will provide more accurate data for the year.

Data filed on FCC Forms 499-Q Worksheets. See also: Industry Analysis and Technology Division, Wireline Competition Bureau, *Telecommunications Industry Revenues* (March 2004) available at <http://www.fcc.gov/wcb/iatd/stats.html>.

Table 1.10
Universal Service Program Requirements and Contribution Factors for 2003
(Dollar Amounts Shown in Millions)

	First Quarter	Second Quarter	Third Quarter	Fourth Quarter	Full Year
All Support Mechanisms					
Projections of demand and administrative expenses at the time the contribution factors were adopted					
High Cost					
High-Cost Loop Support	$280.063	$278.254	$285.421	$285.728	$1,129.466
Local Switching Support	$106.680	$109.231	$112.669	$112.256	$440.836
Long-Term Support	$125.214	$127.103	$130.579	$130.579	$513.475
Interstate Common Line Support	$93.085	$95.873	$108.729	$106.621	$404.308
Interstate Access Support Mechanism	$162.500	$162.500	$162.500	$162.500	$650.000
Forward-Looking High Cost Mechanism	$58.452	$58.538	$60.161	$60.219	$237.370
Prior Period True-ups	-$42.700	-$39.456	$2.388	-$48.013	-$127.781
Administrative expenses	$2.125	$3.822	$4.334	$4.898	$15.179
Interest income[1]	-$0.605	-$0.545	-$0.393	-$0.189	-$1.732
Program Total	$784.814	$795.320	$866.388	$814.599	$3,261.121
Low Income					
Lifeline Assistance	$178.095	$164.599	$176.582	$175.802	$695.078
Link-Up	$8.948	$7.779	$8.093	$7.500	$32.320
Incremental Toll Limitation	$1.135	$0.937	$1.097	$1.123	$4.292
Prior Period true-ups	-$2.206	-$3.388	-$12.539	-$3.958	-$22.091
Administrative expenses	$0.489	$0.929	$1.045	$1.737	$4.200
Interest income[1]	-$0.321	-$0.193	-$0.241	-$0.102	-$0.857
Program Total	$186.140	$170.663	$174.037	$182.102	$712.942
Rural Health					
Rural Health Care Support	$3.020	$8.855	$7.617	$6.200	$25.692
Prior Period True-ups	-$0.424	$0.282	$0.078	-$0.240	-$0.304
Administrative expenses	$0.694	$0.696	$0.644	$0.654	$2.688
Interest income[1]	-$0.051	-$0.033	-$0.017	-$0.019	-$0.120
Program Total	$3.239	$9.800	$8.322	$6.595	$27.956
Schools and Libraries					
Schools and Libraries Support	$552.695	$549.648	$551.956	$551.197	$2,205.496
Prior Period True-ups	-$26.485	$2.810	-$0.343	-$15.710	-$39.728
Administrative expenses	$9.805	$12.852	$10.544	$11.303	$44.504
Interest income[1]	-$9.666	-$7.018	-$4.848	-$4.709	-$26.241
Program Total	$526.349	$558.292	$557.309	$542.081	$2,184.031
Grand Total	$1,500.542	$1,534.075	$1,606.056	$1,545.377	$6,186.050
Applicable interstate and international end-user revenues					
Reported contribution base revenues	$18,705.408	$18,743.028	$18,844.156	$18,607.282	
Circularity Adjustment					
Amount carriers will contribute to USF in this quarter.	-$1,302.320	-$1,534.075	-$1,606.056	-$1,545.377	
Subtotal	$17,403.088	$17,208.953	$17,238.100	$17,061.905	
Adjustment factor for uncollectibles	1.00%	1.00%	1.00%	1.00%	
Contribution base at the time the factor was calculated	$17,229.057	$17,036.863	$17,065.719	$16,891.286	
Contribution factor	7.2805%	9.1000%	9.5000%	9.2000%	
Contribution factor times contribution base	$1,254.362	$1,550.355	$1,621.243	$1,553.998	

[1] Interest income is shown as negative because it is subtracted from expenses to yield the total.

[2] For the schools and libraries mechanism, periodic true-ups include applications of unused fund balance from prior periods.

Table 1.10
Universal Service Program Requirements and Contribution Factors for 2004
(Dollar Amounts Shown in Millions)

	First Quarter	Second Quarter	Third Quarter	Fourth Quarter	Full Year
All Support Mechanisms					
Projections of demand and administrative expenses at the time the contribution factors were adopted					
High Cost					
High Cost Loop Support	$297.985	$305.625	$318.224		
Local Switching Support	$112.442	$116.409	$120.566		
Long Term Support	$138.011	$142.900	$0.000		
Interstate Common Line Support	$114.937	$113.324	$270.209		
Interstate Access Support Mechanism	$162.500	$162.500	$162.500		
Forward-Looking High Cost Mechanism	$63.577	$69.424	$70.800		
Prior Period True-ups	-$86.468	$8.549	-$14.944		
Administrative expenses	$3.187	$3.430	$3.588		
Interest income[1]	-$0.356	-$0.352	-$0.306		
Program Total	$805.815	$921.809	$930.637		
Low Income					
Lifeline Assistance	$171.362	$166.804	$185.029		
Link-Up	$8.462	$7.333	$8.394		
Incremental Toll Limitation	$1.145	$1.010	$1.353		
Prior Period true-ups	-$18.456	$10.680	$6.766		
Administrative expenses	$0.990	$1.044	$1.598		
Interest income[1]	-$0.155	-$0.171	-$0.147		
Program Total	$163.348	$186.700	$202.993		
Rural Health					
Rural Health Care Support	$14.601	-$0.488	$12.643		
Prior Period True-ups	-$0.677	$0.867	$0.419		
Administrative expenses	$0.776	$0.814	$0.808		
Interest income[1]	-$0.038	-$0.038	-$0.047		
Program Total	$14.662	$1.155	$13.823		
Schools & Libraries					
Schools and Libraries Support	$550.159	$349.989	$349.283		
Prior Period True-ups	-$44.451	$38.820	$10.670		
Administrative expenses	$12.341	$12.511	$13.217		
Interest income[1]	-$6.378	-$6.981	-$6.112		
Program Total	$511.671	$394.339	$367.058		
Grand Total	$1,495.496	$1,504.003	$1,514.511		
Applicable interstate and international end-user revenues					
Reported contribution base revenues	$18,894.138	$19,100.887	$18,707.211		
Circularity Adjustment					
Amount carriers will contribute to USF in this quarter.	-$1,495.496	-$1,504.003	-$1,514.511		
Subtotal	$17,398.642	$17,596.884	$17,192.700		
Adjustment factor for uncollectibles	1.00%	1.00%	1.00%		
Contribution base at the time the factor was calculated	$17,224.656	$17,420.915	$17,020.773		
Contribution factor	8.7000%	8.7000%	8.9000%		
Contribution factor times contribution base	$1,498.545	$1,515.620	$1,514.849		

[1] Interest income is shown as negative because it is subtracted from expenses to yield the total.
[2] For the schools & libraries mechanism, periodic true-ups include applications of unused fund balance from prior periods.

Table 1.11
Universal Service Support Mechanisms
(Dollars in Thousands)

Mechanism	2002 Disbursements	2002 Percent of Total	2003 Disbursements	2003 Percent of Total
High-Cost Support	**$2,949,308**	**56.0 %**	**$3,273,222**	**61.1 %**
High-Cost Loop (HCL) Support	1,064,257	20.2	1,084,786	20.3
Long-Term Support (LTS)	497,731	9.4	504,089	9.4
Local Switching Support (LSS)	375,892	7.1	420,154	7.8
High-Cost Model (HCM) Support	228,119	4.3	236,881	4.4
Interstate Access Support (IAS)	610,416	11.6	621,741	11.6
Interstate Common Line Support (ICLS)	172,894	3.3	399,420	7.5
Safety Net Additive Support (SNAS)	0	0.0	6,154	0.1
Low-Income Support	**676,385**	**12.8**	**715,742**	**13.4**
School and Libraries *	**1,625,681**	**30.8**	**1,345,787 *p***	**25.1**
Rural Health Care *	**18,554**	**0.4**	**19,198 *p***	**0.4**
All Universal Service Support	**$5,269,929**	**100.0 %**	**$5,353,949**	**100.0 %**

p indicates preliminary

* Schools and libraries, and rural health care programs operate on a school year rather than a calendar year. Amounts for those programs in 2002 are for July 1, 2001 to June 30, 2002, and figures for 2003 are for July 1, 2002 to June 30, 2003. Disbursements for Schools and Libraries: as of May 6, 2004; and disbursements for Rural Health Care: as of June 14, 2004.

Note: Figures may not add due to rounding.

Source: Universal Service Administration Company (USAC). Refer to Table 1.12 for more details.

Chart 1.1
Distribution of Universal Service Payments

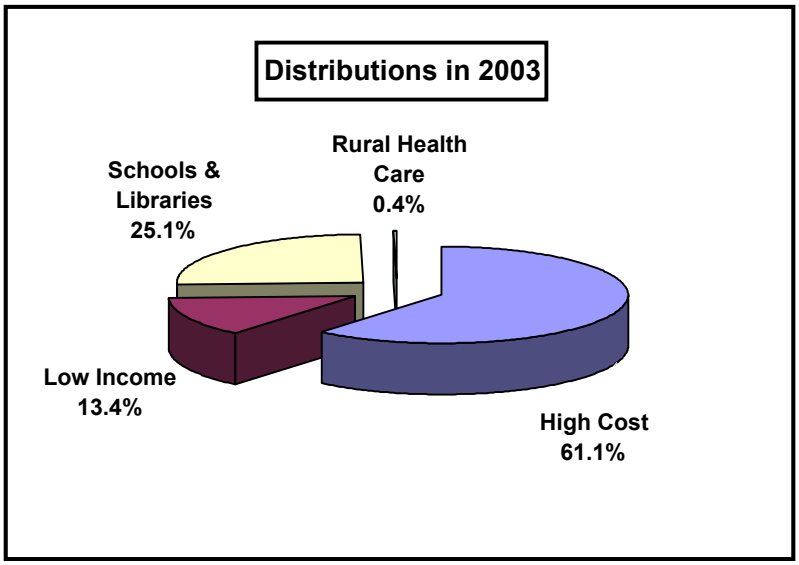

Table 1.12
Universal Service Support Mechanisms by State: 2002
(Annual Payments and Contributions in Thousands)

State or Jurisdiction	Payments from USF to Service Providers [1]						Estimated Contributions [2]		Estimated Net Dollar Flow [3]
	High-Cost Support	Low-Income Support	Schools & Libraries	Rural Health Care	Total				
					Amount	% of Total	Amount	% of Total	
Alabama	$96,565	$2,706	$17,200	$8	$116,478	2.21%	$71,722	1.35%	$44,756
Alaska	79,261	2,472	9,513	12,097	103,343	1.96%	14,095	0.27%	89,248
American Samoa	875	57	1,506	0	2,439	0.05%	128	0.00%	2,311
Arizona	60,429	11,556	40,852	660	113,497	2.15%	109,013	2.05%	4,484
Arkansas	92,382	1,231	12,177	93	105,884	2.01%	43,974	0.83%	61,910
California	85,141	314,346	224,815	230	624,533	11.85%	545,736	10.26%	78,797
Colorado	68,117	3,282	12,013	144	83,557	1.59%	106,297	2.00%	-22,740
Connecticut	1,601	5,499	16,507	0	23,606	0.45%	81,693	1.54%	-58,087
Delaware	370	249	1,667	0	2,286	0.04%	20,693	0.39%	-18,407
Dist. of Columbia	0	1,193	3,169	0	4,362	0.08%	28,195	0.53%	-23,833
Florida	86,174	15,518	44,972	166	146,830	2.79%	353,181	6.64%	-206,351
Georgia	110,962	7,366	51,552	6	169,885	3.22%	167,301	3.15%	2,584
Guam	2,609	346	2,103	0	5,058	0.10%	2,191	0.04%	2,867
Hawaii	6,942	1,361	1,300	232	9,834	0.19%	22,343	0.42%	-12,509
Idaho	49,376	3,068	3,005	57	55,506	1.05%	26,619	0.50%	28,888
Illinois	47,639	8,727	43,276	105	99,747	1.89%	227,488	4.28%	-127,741
Indiana	46,795	4,103	14,266	0	65,164	1.24%	100,839	1.90%	-35,675
Iowa	41,446	1,627	4,634	103	47,810	0.91%	50,821	0.96%	-3,011
Kansas	95,107	1,510	7,406	216	104,239	1.98%	49,581	0.93%	54,657
Kentucky	54,117	5,578	16,328	357	76,380	1.45%	62,536	1.18%	13,844
Louisiana	87,716	1,876	24,196	11	113,799	2.16%	71,903	1.35%	41,896
Maine	29,548	9,779	4,547	19	43,894	0.83%	25,070	0.47%	18,823
Maryland	4,679	430	12,721	0	17,831	0.34%	122,166	2.30%	-104,336
Massachusetts	1,348	17,611	27,600	0	46,558	0.88%	138,590	2.61%	-92,031
Michigan	45,665	11,963	55,468	519	113,616	2.16%	155,634	2.93%	-42,018
Minnesota	67,619	3,945	15,524	702	87,790	1.67%	90,700	1.71%	-2,910
Mississippi	167,445	2,420	25,853	35	195,753	3.71%	44,311	0.83%	151,442
Missouri	87,728	3,201	22,697	35	113,662	2.16%	102,375	1.93%	11,287
Montana	63,138	1,741	2,997	463	68,340	1.30%	18,390	0.35%	49,950
Nebraska	31,075	1,673	5,102	452	38,301	0.73%	31,396	0.59%	6,906
Nevada	24,395	3,464	2,766	81	30,707	0.58%	51,774	0.97%	-21,067
New Hampshire	11,930	639	815	0	13,384	0.25%	31,300	0.59%	-17,915
New Jersey	3,487	4,648	38,453	0	46,588	0.88%	220,442	4.15%	-173,854
New Mexico	46,297	5,358	46,808	193	98,656	1.87%	35,009	0.66%	63,647
New York	56,501	53,358	308,156	13	418,027	7.93%	358,916	6.75%	59,111
North Carolina	60,581	10,891	19,765	148	91,384	1.73%	154,543	2.91%	-63,158
North Dakota	31,499	2,010	1,177	380	35,067	0.67%	12,589	0.24%	22,478
Northern Mariana Is.	3,560	43	2,102	0	5,704	0.11%	986	0.02%	4,718
Ohio	33,940	26,811	61,359	11	122,121	2.32%	179,524	3.38%	-57,403
Oklahoma	86,698	12,846	23,715	64	123,324	2.34%	57,843	1.09%	65,481
Oregon	68,368	4,092	8,848	66	81,374	1.54%	69,430	1.31%	11,944
Pennsylvania	42,702	10,481	61,651	3	114,837	2.18%	219,708	4.13%	-104,871
Puerto Rico	96,756	6,619	3,733	0	107,108	2.03%	31,185	0.59%	75,923
Rhode Island	62	4,933	4,287	0	9,283	0.18%	20,783	0.39%	-11,501
South Carolina	72,420	2,445	31,040	8	105,912	2.01%	72,537	1.36%	33,375
South Dakota	31,682	3,875	5,190	258	41,005	0.78%	13,620	0.26%	27,385
Tennessee	46,973	5,303	33,317	21	85,613	1.62%	98,466	1.85%	-12,853
Texas	206,516	45,650	182,533	48	434,746	8.25%	334,935	6.30%	99,811
Utah	18,129	2,152	4,603	48	24,931	0.47%	40,295	0.76%	-15,364
Vermont	25,845	3,229	1,130	0	30,204	0.57%	14,349	0.27%	15,855
Virgin Islands	27,637	0	5,321	81	33,039	0.63%	3,449	0.06%	29,591
Virginia	69,530	2,294	17,501	129	89,454	1.70%	162,014	3.05%	-72,559
Washington	81,781	11,084	13,638	64	106,568	2.02%	117,426	2.21%	-10,858
West Virginia	80,614	480	4,959	59	86,112	1.63%	31,876	0.60%	54,236
Wisconsin	68,209	6,972	16,663	71	91,915	1.74%	87,044	1.64%	4,871
Wyoming	41,327	275	1,186	97	42,885	0.81%	12,223	0.23%	30,661
Total	$2,949,308	$676,385	$1,625,681	$18,554	$5,269,929	100.00%	$5,317,247	100.00%	-$47,318

Notes: Figures may not add due to rounding. Support payments do not include quarterly true-ups. USF is an abbreviation for the Universal Service Fund.

[1] Data from this report: High-Cost from Table 3.13; Low-Income from Table 2.4; Schools & Libraries from Table 4.2; Rural Health Care from Table 5.2.

[2] Estimated contributions include administrative cost of approximately $47 million. Allocation of contributions among states is an FCC staff estimate.

[3] Net dollar flow is positive when payments from USF to carriers exceed contributions to USF. Total is negative because of administrative expenses.

Table 1.12
Universal Service Support Mechanisms by State: 2003
(Annual Payments and Contributions in Thousands)

State or Jurisdiction	Payments from USF to Service Providers [1]						Estimated Contributions [2]		Estimated Net Dollar Flow [3]
	High-Cost Support	Low-Income Support	Schools & Libraries	Rural Health Care	Total				
					Amount	% of Total	Amount	% of Total	
Alabama	$92,278	$3,008	$17,966	$24	$113,276	2.12%	$72,848	1.34%	$40,428
Alaska	85,708	3,162	11,752	11,976	112,599	2.10%	15,820	0.29%	96,779
American Samoa	2,012	60	2,386	0	4,458	0.08%	132	0.00%	4,326
Arizona	69,412	17,047	27,097	804	114,360	2.14%	109,649	2.02%	4,711
Arkansas	113,980	1,705	12,707	53	128,444	2.40%	45,479	0.84%	82,966
California	90,924	302,892	125,370	235	519,421	9.70%	567,727	10.47%	-48,306
Colorado	74,869	3,788	19,248	141	98,046	1.83%	103,872	1.92%	-5,827
Connecticut	2,245	5,709	17,755	0	25,709	0.48%	82,708	1.53%	-56,999
Delaware	3,489	340	992	0	4,821	0.09%	20,893	0.39%	-16,071
Dist. of Columbia	0	1,147	1,882	0	3,028	0.06%	29,141	0.54%	-26,112
Florida	79,463	16,663	39,849	49	136,024	2.54%	357,951	6.60%	-221,927
Georgia	116,172	8,028	44,115	43	168,358	3.14%	170,999	3.15%	-2,641
Guam	4,011	400	728	0	5,138	0.10%	2,301	0.04%	2,838
Hawaii	11,263	1,034	1,341	228	13,866	0.26%	23,782	0.44%	-9,916
Idaho	53,286	3,404	2,412	46	59,149	1.10%	27,259	0.50%	31,890
Illinois	52,095	9,536	41,227	99	102,957	1.92%	224,396	4.14%	-121,439
Indiana	53,450	4,522	16,942	11	74,925	1.40%	103,945	1.92%	-29,020
Iowa	72,390	3,872	7,094	125	83,482	1.56%	49,776	0.92%	33,706
Kansas	108,470	1,634	9,740	192	120,035	2.24%	48,846	0.90%	71,190
Kentucky	60,264	6,611	12,567	449	79,891	1.49%	61,227	1.13%	18,664
Louisiana	90,195	2,105	17,454	0	109,753	2.05%	72,993	1.35%	36,761
Maine	32,039	10,218	2,445	18	44,719	0.84%	26,097	0.48%	18,622
Maryland	3,675	492	10,170	0	14,337	0.27%	125,553	2.32%	-111,215
Massachusetts	1,712	17,563	27,260	0	46,535	0.87%	135,598	2.50%	-89,062
Michigan	45,985	11,456	24,846	566	82,853	1.55%	163,718	3.02%	-80,865
Minnesota	80,133	4,450	14,691	745	100,019	1.87%	90,553	1.67%	9,466
Mississippi	170,660	2,780	22,421	57	195,919	3.66%	44,865	0.83%	151,054
Missouri	91,145	3,647	44,140	23	138,955	2.60%	102,388	1.89%	36,567
Montana	67,407	1,991	3,156	499	73,053	1.36%	19,436	0.36%	53,617
Nebraska	43,770	1,805	5,999	506	52,080	0.97%	31,906	0.59%	20,174
Nevada	31,378	4,191	3,686	24	39,278	0.73%	53,275	0.98%	-13,997
New Hampshire	12,425	689	1,220	0	14,334	0.27%	30,714	0.57%	-16,379
New Jersey	1,342	10,791	27,325	0	39,458	0.74%	217,087	4.00%	-177,629
New Mexico	49,231	6,690	16,078	172	72,171	1.35%	35,653	0.66%	36,518
New York	53,134	53,625	234,365	19	341,144	6.37%	361,760	6.67%	-20,616
North Carolina	71,773	13,018	32,817	153	117,762	2.20%	159,528	2.94%	-41,766
North Dakota	55,103	2,455	3,638	408	61,604	1.15%	12,624	0.23%	48,980
Northern Mariana Is.	1,627	61	1,153	0	2,842	0.05%	1,131	0.02%	1,710
Ohio	39,022	29,479	37,419	64	105,984	1.98%	186,848	3.45%	-80,864
Oklahoma	103,950	15,857	21,321	63	141,191	2.64%	59,104	1.09%	82,087
Oregon	72,114	4,934	8,686	26	85,759	1.60%	69,565	1.28%	16,194
Pennsylvania	56,002	13,610	60,641	12	130,265	2.43%	228,586	4.22%	-98,322
Puerto Rico	101,159	10,411	306	0	111,876	2.09%	32,280	0.60%	79,596
Rhode Island	46	5,178	6,689	0	11,913	0.22%	20,384	0.38%	-8,472
South Carolina	83,944	2,759	39,275	21	125,999	2.35%	75,865	1.40%	50,134
South Dakota	47,909	3,904	1,647	324	53,784	1.00%	13,570	0.25%	40,214
Tennessee	53,939	5,961	14,996	28	74,924	1.40%	100,610	1.86%	-25,687
Texas	206,622	50,140	177,084	10	433,856	8.10%	346,980	6.40%	86,876
Utah	23,849	2,481	5,762	346	32,438	0.61%	39,861	0.74%	-7,423
Vermont	28,084	3,292	1,075	0	32,452	0.61%	14,666	0.27%	17,786
Virgin Islands	30,176	0	714	66	30,956	0.58%	4,239	0.08%	26,717
Virginia	77,303	2,265	19,360	5	98,933	1.85%	165,520	3.05%	-66,586
Washington	81,800	14,361	12,091	57	108,309	2.02%	120,062	2.21%	-11,753
West Virginia	80,169	590	4,777	19	85,555	1.60%	33,912	0.63%	51,643
Wisconsin	91,763	7,589	26,028	364	125,744	2.35%	92,803	1.71%	32,941
Wyoming	46,856	343	1,882	127	49,209	0.92%	12,037	0.22%	37,172
Total	$3,273,222	$715,742	$1,345,787	$19,198	$5,353,949	100.00%	$5,420,520	100.00%	-$66,571

Notes: Figures may not add due to rounding. Support payments do not include quarterly true-ups. USF is an abbreviation for the Universal Service Fund.

[1] High-Cost data from USAC 2003 Annual Report. Other data from this report: Low-Income from Table 2.4; Schools & Libraries from Table 4.2; Rural Health Care from Table 5.2.

[2] Estimated contributions include administrative cost of approximately $67 million. Allocation of contributions among states is an FCC staff estimate.

[3] Net dollar flow is positive when payments from USF to carriers exceed contributions to USF. Total is negative because of administrative expenses.

Table 1.13
Total Telecommunications Revenues: 2002
(Dollars in Millions)

	End User			Carrier's Carrier			Total: End User + Carrier's Carrier			
	Interstate	Intrastate	Total	Interstate	Intrastate	Total	Interstate	Intrastate	Total	Percent of Total
Alabama	$1,040	$2,293	$3,333	$429	$293	$721	$1,468	$2,586	$4,054	1.39 %
Alaska	227	388	614	100	65	164	326	452	778	0.27
American Samoa	2	9	11	1	1	2	3	10	13	0.00
Arizona	1,576	2,456	4,032	630	387	1,017	2,206	2,843	5,049	1.73
Arkansas	661	1,303	1,965	298	225	523	959	1,528	2,488	0.85
California	8,126	19,505	27,631	3,568	3,664	7,231	11,693	23,169	34,862	11.93
Colorado	1,496	2,715	4,211	679	423	1,101	2,175	3,138	5,312	1.82
Connecticut	1,186	1,900	3,086	534	237	771	1,721	2,137	3,857	1.32
Delaware	300	403	703	125	50	175	425	452	877	0.30
Dist. of Columbia	417	586	1,003	268	74	342	685	660	1,345	0.46
Florida	5,141	9,260	14,401	2,172	1,663	3,836	7,314	10,923	18,237	6.24
Georgia	2,452	5,024	7,476	1,186	717	1,904	3,638	5,741	9,379	3.21
Guam	33	61	94	14	10	25	47	71	119	0.04
Hawaii	341	629	970	136	95	231	477	724	1,201	0.41
Idaho	390	571	962	189	94	284	580	666	1,245	0.43
Illinois	3,220	6,572	9,792	1,300	1,025	2,325	4,520	7,597	12,117	4.14
Indiana	1,488	2,829	4,318	596	475	1,071	2,084	3,305	5,389	1.84
Iowa	718	1,299	2,017	315	219	534	1,033	1,518	2,551	0.87
Kansas	701	1,267	1,968	331	182	513	1,032	1,449	2,481	0.85
Kentucky	885	1,831	2,716	351	236	587	1,236	2,067	3,303	1.13
Louisiana	1,045	2,383	3,427	430	330	760	1,475	2,713	4,187	1.43
Maine	375	715	1,090	178	99	276	553	814	1,366	0.47
Maryland	1,799	3,041	4,841	735	462	1,197	2,534	3,503	6,037	2.07
Massachusetts	1,949	3,746	5,695	894	539	1,433	2,843	4,285	7,128	2.44
Michigan	2,294	5,246	7,540	944	971	1,915	3,238	6,217	9,455	3.23
Minnesota	1,304	2,485	3,789	591	395	986	1,895	2,880	4,776	1.63
Mississippi	641	1,476	2,117	281	181	463	922	1,658	2,580	0.88
Missouri	1,467	2,786	4,253	685	503	1,187	2,152	3,289	5,441	1.86
Montana	278	425	703	116	89	205	395	513	908	0.31
Nebraska	450	940	1,389	222	185	408	672	1,125	1,797	0.61
Nevada	762	979	1,741	298	126	424	1,060	1,104	2,164	0.74
New Hampshire	441	662	1,103	193	104	298	634	766	1,400	0.48
New Jersey	3,114	5,013	8,126	1,351	782	2,134	4,465	5,795	10,260	3.51
New Mexico	513	777	1,290	206	136	342	719	913	1,632	0.56
New York	5,173	11,609	16,782	2,500	1,882	4,382	7,673	13,491	21,164	7.24
North Carolina	2,298	4,385	6,683	948	742	1,690	3,246	5,128	8,373	2.86
North Dakota	182	335	517	95	66	161	278	401	679	0.23
N. Mariana Islands	16	19	35	7	3	10	23	22	46	0.02
Ohio	2,646	5,588	8,234	1,135	990	2,124	3,781	6,577	10,358	3.54
Oklahoma	847	1,639	2,486	379	239	617	1,226	1,877	3,103	1.06
Oregon	998	1,653	2,651	456	277	733	1,454	1,930	3,384	1.16
Pennsylvania	3,281	6,330	9,611	1,434	1,238	2,672	4,716	7,567	12,283	4.20
Puerto Rico	433	1,282	1,715	247	210	457	680	1,492	2,172	0.74
Rhode Island	293	506	798	113	67	180	406	573	978	0.33
South Carolina	1,093	2,257	3,350	450	345	795	1,544	2,602	4,145	1.42
South Dakota	196	336	532	90	68	158	287	404	690	0.24
Tennessee	1,447	2,996	4,443	592	378	969	2,038	3,374	5,412	1.85
Texas	4,994	12,057	17,051	2,413	2,101	4,514	7,408	14,157	21,565	7.38
Utah	574	1,028	1,601	263	154	417	837	1,181	2,018	0.69
Vermont	210	290	500	96	45	141	305	335	640	0.22
Virgin Islands	61	60	120	27	10	37	87	70	157	0.05
Virginia	2,380	3,985	6,366	1,084	733	1,816	3,464	4,718	8,182	2.80
Washington	1,727	3,100	4,827	802	592	1,394	2,529	3,691	6,221	2.13
West Virginia	441	827	1,268	46	134	180	487	961	1,448	0.50
Wisconsin	1,327	2,703	4,030	529	420	949	1,856	3,123	4,979	1.70
Wyoming	170	257	427	85	40	126	255	297	552	0.19
Total	$77,619	$154,815	$232,434	$34,137	$25,770	$59,907	$111,756	$180,585	$292,341	100.00

Note: Figures may not add due to rounding.

Table 1.14
2002 Telecommunications Revenues
(In Millions of Dollars)

	Incumbent Local Exchange Services 1/	CLECs	Mobile Wireless	Subcriber Line Charges 2/	Access 3/	Toll 4/	Total
End-User Revenues							
Intrastate	$63,307	$7,178	$63,103	$0	$0	$21,228	$154,815
Interstate	378	3,656	13,358	12,802	3,950	43,476	77,619
Intrastate + Interstate	63,685	10,834	76,460	12,802	3,950	64,703	232,434
Carriers' Carrier Revenues							
Intrastate	8,453	2,400	4,301	0	7,355	3,261	25,770
Interstate	3,732	2,076	718	0	15,502	12,109	34,138
Intrastate + Interstate	12,185	4,476	5,019	0	22,857	15,370	59,907
Total Revenues							
Intrastate	71,760	9,578	67,403	0	7,355	24,489	180,585
Interstate	4,111	5,732	14,076	12,802	19,451	55,585	111,756
Intrastate + Interstate	75,870	15,310	81,479	12,802	26,806	80,074	292,341

1/ Excludes subscriber line charges.
2/ Intrastate subscriber line charges are included under access.
3/ Interstate access includes switched access, special access and local private line.
4/ Intrastate toll includes both incumbent local exchange carrier (LEC) toll and non-ILEC toll.

Source: Industry Analysis and Technology Division, Wireline Competition Bureau, *Telecommunications Industry Revenues: 2002* (March 2004).

Notes: Interstate revenues include both interstate and international revenues.

End-user revenues are from Table 1.6. CLEC revenues include telecommunication revenues provided to end users by CLECs (including local exchange service, mobile wireless, subscriber line charge, access and toll revenues). Revenues in the other categories (incumbent local exchange service, mobile wireless, subscriber line charge, access and toll) include revenues from all filers other than CLECs. Intrastate incumbent local exchange service revenues include fixed local service revenues provided to end users. Interstate incumbent local exchange revenues include interstate revenues from Form 499-A, Telecommunications Reporting Worksheets, lines 404, 407 and 408. Mobile wireless revenues include mobile wireless revenues provided to end users. Subscriber line charge revenues include revenues from line 405 and 428. Toll revenues include toll service revenues provided to end users.

Carrier's carrier revenues are from Table 1.5. CLEC revenues include telecommunications revenues provided for resale by CLECs (including local exchange service, mobile wireless, access and toll). Revenues in the other categories (incumbent local exchange service, mobile wireless, access and toll) include revenues for all filers other than CLECs. Intrastate Incumbent local exchange service revenues include revenues from lines 303, 305, 306, 307 and 308. Interstate incumbent local exchange service revenues include revenues from lines 303, 306, 307 and 308. Mobile wireless revenues include mobile service revenues provided for resale. Intrastate access revenues include revenues in line 304. Interstate access revenues include revenues in lines 304 and 305. Toll revenues include toll service revenues for resale.

Table 1.15
Intrastate Telecommunications Revenues: 2002
(Dollars in Millions)

	Total: End User + Carrier's Carrier						
	Incumbent Local Exchange 1/	CLECs	Mobile Wireless	Access	ILEC Toll	Non-ILEC Toll	Total
Alabama	$1,281	$52	$1,003	36	$39	$174	$2,586
Alaska	NA	NA	NA	NA	NA	NA	452
American Samoa	NA	NA	NA	NA	NA	NA	10
Arizona	1,173	156	1,230	104	16	165	2,843
Arkansas	668	38	532	77	58	154	1,528
California	7,284	952	8,638	1,343	886	4,065	23,169
Colorado	1,471	191	1,171	97	26	182	3,138
Connecticut	881	98	828	37	179	113	2,137
Delaware	197	17	201	6	9	23	452
District of Columbia	339	71	249	0	0	0	660
Florida	4,287	457	4,235	570	144	1,230	10,923
Georgia	2,692	311	2,159	123	83	373	5,741
Guam	NA	NA	NA	NA	NA	NA	71
Hawaii	297	16	336	28	7	40	724
Idaho	298	12	270	31	7	47	666
Illinois	2,806	647	2,992	250	352	550	7,597
Indiana	1,399	111	1,167	144	95	388	3,305
Iowa	576	84	617	65	19	157	1,518
Kansas	672	78	519	30	25	125	1,449
Kentucky	994	31	838	34	24	146	2,067
Louisiana	1,356	51	1,001	59	39	207	2,713
Maine	346	26	245	17	69	109	814
Maryland	1,465	103	1,411	112	41	371	3,503
Massachusetts	1,417	325	1,634	91	241	578	4,285
Michigan	2,082	534	2,221	345	397	639	6,217
Minnesota	1,155	196	1,201	97	12	220	2,880
Mississippi	967	12	528	16	47	88	1,658
Missouri	1,373	123	1,260	180	49	303	3,289
Montana	229	9	164	38	7	66	513
Nebraska	495	70	375	68	11	106	1,125
Nevada	458	63	518	16	5	44	1,104
New Hampshire	264	48	284	26	41	103	766
New Jersey	1,893	175	2,253	228	378	868	5,795
New Mexico	393	6	377	52	10	76	913
New York	5,656	1,437	4,365	325	183	1,525	13,491
North Carolina	2,202	145	1,935	233	66	547	5,128
North Dakota	175	20	136	25	4	42	401
N. Mariana Islands	NA	NA	NA	NA	NA	NA	22
Ohio	2,751	225	2,329	324	122	826	6,577
Oklahoma	826	90	713	49	50	149	1,877
Oregon	801	68	775	87	20	179	1,930
Pennsylvania	2,487	586	2,661	436	235	1,163	7,567
Puerto Rico	593	22	623	86	112	57	1,492
Rhode Island	194	53	247	7	19	53	573
South Carolina	1,236	54	946	90	60	216	2,602
South Dakota	158	16	154	29	8	39	404
Tennessee	1,595	109	1,373	41	51	205	3,374
Texas	5,913	957	5,106	613	204	1,364	14,157
Utah	472	71	511	36	19	72	1,181
Vermont	179	9	87	10	15	36	335
Virginia	1,742	246	1,815	245	32	639	4,718
Virgin Islands	NA	NA	NA	NA	NA	NA	70
Washington	1,363	158	1,444	229	74	422	3,691
West Virginia	487	16	297	36	22	101	961
Wisconsin	1,321	185	1,093	102	141	281	3,123
Wyoming	149	13	99	9	4	22	297
Total 2/	$71,759	$9,578	$67,402	$7,355	$4,772	$19,717	$180,585

NA - Not Applicable.
Note: Figures may not add due to rounding.
1/ Excludes subscriber line charges.
2/ Totals in the first six columns include revenues for locations not estimated.

Table 1.15
Intrastate Telecommunications Revenues: 2002 - Continued
(Dollars in Millions)

	End User						
	Incumbent Local Exchange 1/	CLECs	Mobile Wireless	Access	ILEC Toll	Non-ILEC Toll	Total
Alabama	$1,130	$39	$939	$0	$39	$145	$2,293
Alaska	NA	NA	NA	NA	NA	NA	388
American Samoa	NA	NA	NA	NA	NA	NA	9
Arizona	1,035	117	1,151	0	16	138	2,456
Arkansas	590	28	498	0	58	129	1,303
California	6,426	713	8,087	0	886	3,393	19,505
Colorado	1,298	143	1,096	0	26	152	2,715
Connecticut	778	74	776	0	179	94	1,900
Delaware	174	13	189	0	9	19	403
District of Columbia	299	53	233	0	0	0	586
Florida	3,782	342	3,965	0	144	1,026	9,260
Georgia	2,375	233	2,021	0	83	311	5,024
Guam	NA	NA	NA	NA	NA	NA	61
Hawaii	262	12	314	0	7	33	629
Idaho	263	9	253	0	7	39	571
Illinois	2,475	485	2,801	0	352	459	6,572
Indiana	1,234	84	1,092	0	95	324	2,829
Iowa	508	63	578	0	19	131	1,299
Kansas	593	58	486	0	25	104	1,267
Kentucky	877	23	785	0	24	122	1,831
Louisiana	1,196	38	937	0	39	173	2,383
Maine	306	19	230	0	69	91	715
Maryland	1,293	77	1,321	0	41	310	3,041
Massachusetts	1,250	244	1,529	0	241	482	3,746
Michigan	1,837	400	2,079	0	397	533	5,246
Minnesota	1,019	147	1,124	0	12	183	2,485
Mississippi	853	9	495	0	47	73	1,476
Missouri	1,211	92	1,180	0	49	253	2,786
Montana	202	6	154	0	7	55	425
Nebraska	437	53	351	0	11	89	940
Nevada	404	47	485	0	5	37	979
New Hampshire	233	36	266	0	41	86	662
New Jersey	1,670	131	2,109	0	378	724	5,013
New Mexico	346	4	353	0	10	63	777
New York	4,990	1,077	4,086	0	183	1,273	11,609
North Carolina	1,943	109	1,812	0	66	456	4,385
North Dakota	154	15	128	0	4	35	335
N. Mariana Islands	NA	NA	NA	NA	NA	NA	19
Ohio	2,427	169	2,181	0	122	690	5,588
Oklahoma	729	67	668	0	50	125	1,639
Oregon	707	51	726	0	20	149	1,653
Pennsylvania	2,194	439	2,491	0	235	971	6,330
Puerto Rico	523	16	583	0	112	48	1,282
Rhode Island	171	39	231	0	19	44	506
South Carolina	1,090	40	886	0	60	180	2,257
South Dakota	139	12	144	0	8	32	336
Tennessee	1,408	82	1,285	0	51	171	2,996
Texas	5,217	717	4,780	0	204	1,138	12,057
Utah	416	53	479	0	19	60	1,028
Vermont	158	6	81	0	15	30	290
Virginia	1,537	184	1,699	0	32	534	3,985
Virgin Islands	NA	NA	NA	NA	NA	NA	60
Washington	1,203	119	1,351	0	74	353	3,100
West Virginia	430	12	278	0	22	84	827
Wisconsin	1,165	139	1,023	0	141	234	2,703
Wyoming	131	10	93	0	4	18	257
Total 2/	$63,306	$7,178	$63,102	$0	$4,772	$16,455	$154,815

NA - Not Applicable.
Note: Figures may not add due to rounding.
1/ Excludes subscriber line charges.
2/ Totals in the first six columns include revenues for locations not estimated.

Table 1.15
Intrastate Telecommunications Revenues: 2002 - Continued
(Dollars in Millions)

	Carrier's Carrier						
	Incumbent Local Exchange 1/	CLECs	Mobile Wireless	Access	ILEC Toll	Non-ILEC Toll	Total
Alabama	$151	$13	$64	$36	$0	$29	$293
Alaska	NA	NA	NA	NA	NA	NA	65
American Samoa	NA	NA	NA	NA	NA	NA	1
Arizona	138	39	78	104	0	27	387
Arkansas	79	9	34	77	0	26	225
California	858	239	551	1,343	0	672	3,664
Colorado	173	48	75	97	0	30	423
Connecticut	104	25	53	37	0	19	237
Delaware	23	4	13	6	0	4	50
District of Columbia	40	18	16	0	0	0	74
Florida	505	114	270	570	0	203	1,663
Georgia	317	78	138	123	0	62	717
Guam	NA	NA	NA	NA	NA	NA	10
Hawaii	35	4	21	28	0	7	95
7	35	3	17	31	0	8	94
Illinois	331	162	191	250	0	91	1,025
Indiana	165	28	74	144	0	64	475
Iowa	68	21	39	65	0	26	219
Kansas	79	19	33	30	0	21	182
Kentucky	117	8	53	34	0	24	236
Louisiana	160	13	64	59	0	34	330
Maine	41	7	16	17	0	18	99
Maryland	173	26	90	112	0	61	462
Massachusetts	167	81	104	91	0	96	539
Michigan	245	134	142	345	0	106	971
Minnesota	136	49	77	97	0	36	395
Mississippi	114	3	34	16	0	14	181
Missouri	162	31	80	180	0	50	503
Montana	27	2	10	38	0	11	89
Nebraska	58	18	24	68	0	18	185
Nevada	54	16	33	16	0	7	126
New Hampshire	31	12	18	26	0	17	104
New Jersey	223	44	144	228	0	144	782
New Mexico	46	1	24	52	0	12	136
New York	666	360	278	325	0	252	1,882
North Carolina	259	36	123	233	0	90	742
North Dakota	21	5	9	25	0	7	66
N. Mariana Islands	NA	NA	NA	NA	NA	NA	3
Ohio	324	56	149	324	0	137	990
Oklahoma	97	22	46	49	0	25	239
Oregon	94	17	49	87	0	30	277
Pennsylvania	293	147	170	436	0	192	1,238
Puerto Rico	70	5	40	86	0	9	210
Rhode Island	23	13	16	7	0	9	67
South Carolina	146	13	60	90	0	36	345
South Dakota	19	4	10	29	0	6	68
Tennessee	188	27	88	41	0	34	378
Texas	697	240	326	613	0	226	2,101
Utah	56	18	33	36	0	12	154
Vermont	21	2	6	10	0	6	45
Virginia	205	62	116	245	0	106	733
Virgin Islands	NA	NA	NA	NA	NA	NA	10
Washington	161	40	92	229	0	70	592
West Virginia	57	4	19	36	0	17	134
Wisconsin	156	46	70	102	0	46	420
Wyoming	18	3	6	9	0	4	40
Total 2/	$8,453	$2,400	$4,300	$7,355	$0	$3,261	$25,770

NA - Not Applicable.
Note: Figures may not add due to rounding.
1/ Excludes subscriber line charges.
2/ Totals in the first six columns include revenues for locations not estimated.

Table 1.16
Interstate Telecommunications Revenues: 2002
(Dollars in Millions)

	Total: End User + Carrier's Carrier						
	Incumbent Local Exchange 1/	CLECs	Mobile Wireless	SLCs	Access	Toll	Total
Alabama	$73	$31	$209	$179	$220	$756	$1,468
Alaska	NA	NA	NA	NA	NA	NA	326
American Samoa	NA	NA	NA	NA	NA	NA	3
Arizona	67	93	257	264	329	1,196	2,206
Arkansas	38	22	111	101	173	514	959
California	417	569	1,802	1,251	2,113	5,540	11,693
Colorado	84	114	244	253	391	1,087	2,175
Connecticut	50	59	173	173	316	950	1,721
Delaware	11	10	42	46	69	247	425
District of Columbia	19	42	52	46	204	321	685
Florida	245	273	884	918	1,240	3,754	7,314
Georgia	154	186	450	388	726	1,734	3,638
Guam	NA	NA	NA	NA	NA	NA	47
Hawaii	17	10	70	64	76	240	477
Idaho	17	7	56	64	127	309	580
Illinois	161	387	624	462	610	2,275	4,520
Indiana	80	67	243	284	309	1,101	2,084
Iowa	33	50	129	114	184	523	1,033
Kansas	38	46	108	96	193	550	1,032
Kentucky	57	18	175	146	174	666	1,236
Louisiana	78	30	209	205	225	728	1,475
Maine	20	16	51	63	110	293	553
Maryland	84	61	294	282	391	1,421	2,534
Massachusetts	81	194	341	331	551	1,344	2,843
Michigan	119	319	463	391	472	1,473	3,238
Minnesota	66	117	251	206	349	906	1,895
Mississippi	55	7	110	112	145	492	922
Missouri	79	74	263	227	422	1,087	2,152
Montana	13	5	34	50	64	228	395
Nebraska	28	42	78	68	135	321	672
Nevada	26	38	108	88	139	660	1,060
New Hampshire	15	29	59	65	112	353	634
New Jersey	108	105	470	505	824	2,453	4,465
New Mexico	22	4	79	92	114	408	719
New York	324	859	911	845	1,411	3,324	7,673
North Carolina	126	87	404	412	515	1,702	3,246
North Dakota	10	12	28	30	64	133	278
N. Mariana Islands	NA	NA	NA	NA	NA	NA	23
Ohio	157	135	486	481	637	1,884	3,781
Oklahoma	47	54	149	127	214	635	1,226
Oregon	46	41	162	173	287	746	1,454
Pennsylvania	142	350	555	595	830	2,243	4,716
Puerto Rico	34	13	130	66	189	248	680
Rhode Island	11	31	52	46	53	213	406
South Carolina	71	32	197	188	232	823	1,544
South Dakota	9	10	32	32	57	147	287
Tennessee	91	65	286	258	309	1,027	2,038
Texas	338	572	1,065	791	1,439	3,201	7,408
Utah	27	42	107	95	164	402	837
Vermont	10	5	18	34	55	184	305
Virginia	100	147	379	372	661	1,805	3,464
Virgin Islands	NA	NA	NA	NA	NA	NA	87
Washington	78	95	301	316	522	1,217	2,529
West Virginia	28	10	62	85	-89	392	487
Wisconsin	76	111	228	238	253	951	1,856
Wyoming	9	8	21	27	55	135	255
Total 2/	$4,110	$5,731	$14,076	$12,802	$19,451	$55,584	$111,756

NA - Not Applicable.
Note: Figures may not add due to rounding.
1/ Excludes subscriber line charges.
2/ Totals in the first six columns include revenues for locations not estimated.

Table 1.16
Interstate Telecommunications Revenues: 2002 - Continued
(Dollars in Millions)

	End User						
	Incumbent Local Exchange 1/	CLECs	Mobile Wireless	SLCs	Access	Toll	Total
Alabama	$7	$20	$199	$179	$45	$591	$1,040
Alaska	NA	NA	NA	NA	NA	NA	227
American Samoa	NA	NA	NA	NA	NA	NA	2
Arizona	6	60	243	264	67	936	1,576
Arkansas	4	14	105	101	35	402	661
California	38	363	1,710	1,251	429	4,333	8,126
Colorado	8	73	232	253	79	851	1,496
Connecticut	5	37	164	173	64	743	1,186
Delaware	1	6	40	46	14	193	300
District of Columbia	2	27	49	46	41	251	417
Florida	23	174	839	918	252	2,936	5,141
Georgia	14	118	427	388	147	1,356	2,452
Guam	NA	NA	NA	NA	NA	NA	33
Hawaii	2	6	66	64	16	188	341
Idaho	2	5	53	64	26	241	390
Illinois	15	247	592	462	124	1,779	3,220
Indiana	7	42	231	284	63	861	1,488
Iowa	3	32	122	114	37	409	718
Kansas	4	30	103	96	39	430	701
Kentucky	5	12	166	146	35	521	885
Louisiana	7	19	198	205	46	570	1,045
Maine	2	10	49	63	22	229	375
Maryland	8	39	279	282	79	1,112	1,799
Massachusetts	7	124	323	331	112	1,051	1,949
Michigan	11	204	440	391	96	1,152	2,294
Minnesota	6	75	238	206	71	709	1,304
Mississippi	5	5	105	112	29	385	641
Missouri	7	47	250	227	86	850	1,467
Montana	1	3	33	50	13	178	278
Nebraska	3	27	74	68	27	251	450
Nevada	2	24	103	88	28	517	762
New Hampshire	1	18	56	65	23	276	441
New Jersey	10	67	446	505	167	1,918	3,114
New Mexico	2	2	75	92	23	319	513
New York	30	548	864	845	287	2,600	5,173
North Carolina	12	55	383	412	105	1,331	2,298
North Dakota	1	8	27	30	13	104	182
N. Mariana Islands	NA	NA	NA	NA	NA	NA	16
Ohio	14	86	461	481	129	1,474	2,646
Oklahoma	4	34	141	127	43	497	847
Oregon	4	26	154	173	58	584	998
Pennsylvania	13	224	527	595	168	1,754	3,281
Puerto Rico	3	8	123	66	38	194	433
Rhode Island	1	20	49	46	11	166	293
South Carolina	7	20	187	188	47	643	1,093
South Dakota	1	6	30	32	11	115	196
Tennessee	8	42	272	258	63	804	1,447
Texas	31	365	1,011	791	292	2,504	4,994
Utah	2	27	101	95	33	314	574
Vermont	1	3	17	34	11	144	210
Virginia	9	94	359	372	134	1,412	2,380
Virgin Islands	NA	NA	NA	NA	NA	NA	61
Washington	7	60	286	316	106	952	1,727
West Virginia	3	6	59	85	-18	306	441
Wisconsin	7	71	216	238	51	744	1,327
Wyoming	1	5	20	27	11	106	170
Total 2/	$378	$3,656	$13,357	$12,802	$3,949	$43,475	$77,619

NA - Not Applicable.
Note: Figures may not add due to rounding.
1/ Excludes subscriber line charges.
2/ Totals in the first six columns include revenues for locations not estimated.

Table 1.16
Interstate Telecommunications Revenues: 2002 - Continued
(Dollars in Millions)

	Carrier's Carrier						
	Incumbent Local Exchange 1/	CLECs	Mobile Wireless	SLCs	Access	Toll	Total
Alabama	$67	$11	$11	$0	$175	$165	$429
Alaska	NA	NA	NA	NA	NA	NA	100
American Samoa	NA	NA	NA	NA	NA	NA	1
Arizona	61	34	13	0	262	261	630
Arkansas	35	8	6	0	138	112	298
California	379	206	92	0	1,684	1,207	3,568
Colorado	76	41	12	0	312	237	679
Connecticut	46	21	9	0	252	207	534
Delaware	10	4	2	0	55	54	125
District of Columbia	18	15	3	0	163	70	268
Florida	223	99	45	0	988	818	2,172
Georgia	140	67	23	0	579	378	1,186
Guam	NA	NA	NA	NA	NA	NA	14
Hawaii	15	4	4	0	61	52	136
Idaho	16	3	3	0	101	67	189
Illinois	146	140	32	0	486	496	1,300
Indiana	73	24	12	0	247	240	596
Iowa	30	18	7	0	146	114	315
Kansas	35	17	6	0	154	120	331
Kentucky	52	7	9	0	138	145	351
Louisiana	70	11	11	0	179	159	430
Maine	18	6	3	0	88	64	178
Maryland	76	22	15	0	312	310	735
Massachusetts	74	70	17	0	439	293	894
Michigan	108	116	24	0	376	321	944
Minnesota	60	42	13	0	278	197	591
Mississippi	50	3	6	0	116	107	281
Missouri	71	27	13	0	336	237	685
Montana	12	2	2	0	51	50	116
Nebraska	26	15	4	0	107	70	222
Nevada	24	14	6	0	111	144	298
New Hampshire	14	10	3	0	89	77	193
New Jersey	98	38	24	0	657	534	1,351
New Mexico	20	1	4	0	91	89	206
New York	294	311	46	0	1,125	724	2,500
North Carolina	114	31	21	0	411	371	948
North Dakota	9	4	1	0	51	29	95
N. Mariana Islands	NA	NA	NA	NA	NA	NA	7
Ohio	143	49	25	0	508	410	1,135
Oklahoma	43	19	8	0	170	138	379
Oregon	42	15	8	0	229	163	456
Pennsylvania	129	127	28	0	661	489	1,434
Puerto Rico	31	5	7	0	150	54	247
Rhode Island	10	11	3	0	42	46	113
South Carolina	64	12	10	0	185	179	450
South Dakota	8	4	2	0	45	32	90
Tennessee	83	24	15	0	247	224	592
Texas	307	207	54	0	1,147	697	2,413
Utah	25	15	5	0	130	88	263
Vermont	9	2	1	0	44	40	96
Virginia	91	53	19	0	527	393	1,084
Virgin Islands	NA	NA	NA	NA	NA	NA	27
Washington	71	34	15	0	416	265	802
West Virginia	25	4	3	0	-71	85	46
Wisconsin	69	40	12	0	202	207	529
Wyoming	8	3	1	0	44	29	85
Total 2/	$3,732	$2,076	$718	$0	$15,501	$12,109	$34,137

NA - Not Applicable.
Note: Figures may not add due to rounding.
1/ Excludes subscriber line charges.
2/ Totals in the first six columns include revenues for locations not estimated.

Table 1.17
Adjustment Formula: 2002

	1 USF Loops 1/ Year End 2002	2 Average Percent Reporting 2/ 2002	3 Adjustment Formula 100/Average Percent Reporting
Alabama	2,417,624	84.4 %	1.18
Alaska	451,038	0.0	NA
American Samoa	10,325	0.0	NA
Arizona	2,929,763	93.0	1.08
Arkansas	1,453,606	68.3	1.46
California	22,684,649	98.4	1.02
Colorado	2,808,697	95.3	1.05
Connecticut	2,322,733	98.9	1.01
Delaware	580,535	100.0	1.00
District of Columbia	897,193	100.0	1.00
Florida	11,051,084	98.2	1.02
Georgia	4,952,969	88.5	1.13
Guam	70,975	0.0	NA
Hawaii	706,080	99.9	1.00
Idaho	742,213	90.8	1.10
Illinois	7,988,559	95.0	1.05
Indiana	3,723,570	95.4	1.05
Iowa	1,659,718	64.7	1.55
Kansas	1,572,621	83.6	1.20
Kentucky	2,162,127	77.9	1.28
Louisiana	2,499,254	92.3	1.08
Maine	877,024	82.7	1.21
Maryland	3,843,853	99.8	1.00
Massachusetts	4,189,345	99.9	1.00
Michigan	6,279,428	96.2	1.04
Minnesota	2,984,615	72.1	1.39
Mississippi	1,410,890	93.1	1.07
Missouri	3,517,725	85.9	1.16
Montana	542,127	67.4	1.48
Nebraska	911,103	78.8	1.27
Nevada	1,347,190	95.5	1.05
New Hampshire	812,911	92.9	1.08
New Jersey	6,628,315	99.8	1.00
New Mexico	990,104	85.0	1.18
New York	12,581,000	96.6	1.03
North Carolina	4,999,581	89.8	1.11
North Dakota	389,363	52.9	1.89
N. Mariana Islands	22,206	0.0	NA
Ohio	6,891,138	95.1	1.05
Oklahoma	1,933,297	81.4	1.23
Oregon	2,082,960	91.8	1.09
Pennsylvania	8,001,521	95.7	1.04
Puerto Rico	1,289,665	100.0	1.00
Rhode Island	595,651	100.0	1.00
South Carolina	2,312,026	72.6	1.38
South Dakota	393,174	62.0	1.61
Tennessee	3,291,141	86.0	1.16
Texas	12,756,323	92.7	1.08
Utah	1,115,866	91.5	1.09
Vermont	421,974	84.5	1.18
Virginia	4,639,121	97.4	1.03
Virgin Islands	69,369	0.0	NA
Washington	3,616,816	92.5	1.08
West Virginia	1,021,908	83.0	1.20
Wisconsin	3,362,356	73.6	1.36
Wyoming	304,439	83.4	1.20
Total	180,110,858	92.4 %	1.08

NA - Not Applicable.

1/ USF loops, a measure of access lines, are defined in subcategory 1.3 of 47 C.F.R. 36.154(a).

2/ Average percent reporting to ARMIS (Report 43-01) is based on USF loops.

Table 1.18
Information for Allocating Incumbent Local Exchange Revenues: 2002
(Dollars in Millions)

	1 Revenues for Allocation	2 Allocation Percentage	3 Intrastate End-User Revenues	4 Interstate End-User Revenues	5 Intrastate Total Revenues	6 Interstate Total Revenues
Alabama	$1,151	1.79 %	$1,130	$7	$1,281	$73
Alaska	NA	NA	NA	NA	NA	NA
American Samoa	NA	NA	NA	NA	NA	NA
Arizona	1,054	1.64	1,035	6	1,173	67
Arkansas	600	0.93	590	4	668	38
California	6,543	10.19	6,426	38	7,284	417
Colorado	1,321	2.06	1,298	8	1,471	84
Connecticut	792	1.23	778	5	881	50
Delaware	177	0.28	174	1	197	11
District of Columbia	305	0.47	299	2	339	19
Florida	3,851	6.00	3,782	23	4,287	245
Georgia	2,418	3.76	2,375	14	2,692	154
Guam	NA	NA	NA	NA	NA	NA
Hawaii	267	0.42	262	2	297	17
Idaho	268	0.42	263	2	298	17
Illinois	2,520	3.92	2,475	15	2,806	161
Indiana	1,257	1.96	1,234	7	1,399	80
Iowa	517	0.80	508	3	576	33
Kansas	603	0.94	593	4	672	38
Kentucky	893	1.39	877	5	994	57
Louisiana	1,218	1.90	1,196	7	1,356	78
Maine	311	0.48	306	2	346	20
Maryland	1,316	2.05	1,293	8	1,465	84
Massachusetts	1,273	1.98	1,250	7	1,417	81
Michigan	1,870	2.91	1,837	11	2,082	119
Minnesota	1,038	1.62	1,019	6	1,155	66
Mississippi	868	1.35	853	5	967	55
Missouri	1,233	1.92	1,211	7	1,373	79
Montana	206	0.32	202	1	229	13
Nebraska	445	0.69	437	3	495	28
Nevada	412	0.64	404	2	458	26
New Hampshire	238	0.37	233	1	264	15
New Jersey	1,700	2.65	1,670	10	1,893	108
New Mexico	353	0.55	346	2	393	22
New York	5,081	7.91	4,990	30	5,656	324
North Carolina	1,978	3.08	1,943	12	2,202	126
North Dakota	157	0.24	154	1	175	10
Northern Mariana Islands	NA	NA	NA	NA	NA	NA
Ohio	2,471	3.85	2,427	14	2,751	157
Oklahoma	742	1.15	729	4	826	47
Oregon	720	1.12	707	4	801	46
Pennsylvania	2,234	3.48	2,194	13	2,487	142
Puerto Rico	533	0.83	523	3	593	34
Rhode Island	174	0.27	171	1	194	11
South Carolina	1,110	1.73	1,090	7	1,236	71
South Dakota	142	0.22	139	1	158	9
Tennessee	1,433	2.23	1,408	8	1,595	91
Texas	5,312	8.27	5,217	31	5,913	338
Utah	424	0.66	416	2	472	27
Vermont	161	0.25	158	1	179	10
Virginia	1,565	2.44	1,537	9	1,742	100
Virgin Islands	NA	NA	NA	NA	NA	NA
Washington	1,225	1.91	1,203	7	1,363	78
West Virginia	438	0.68	430	3	487	28
Wisconsin	1,186	1.85	1,165	7	1,321	76
Wyoming	134	0.21	131	1	149	9
Total 1/	$64,236	100.00 %	$63,306	$378	$71,759	$4,110

NA - Not Applicable.
Note: Incumbent local exchange revenues exclude SLC. Figures may not add due to rounding.
1/ Totals in the last four columns include revenues for locations not estimated.

Table 1.19
Information for Allocating CLEC Revenues: 2002
(Dollars in Millions)

	1 CLEC Lines Jun 02 1/	2 RBOC Lines Resold or UNEs June 02 2/	3 Allocation Percentage	4 Interstate End-User Revenues	5 Interstate Total Revenues	6 Intrastate End-User Revenues	7 Intrastate Total Revenues
Alabama	118,721	NA	0.55 %	$20	$31	$39	$52
Alaska	NA	NA	NA	NA	NA	NA	NA
American Samoa	NA	NA	NA	NA	NA	NA	NA
Arizona	354,592	NA	1.64	60	93	117	156
Arkansas	*	82,653	0.39	14	22	28	38
California	2,158,878	NA	9.97	363	569	713	952
Colorado	434,125	NA	2.01	73	114	143	191
Connecticut	222,815	NA	1.03	37	59	74	98
Delaware	*	37,169	0.18	6	10	13	17
District of Columbia	161,114	NA	0.74	27	42	53	71
Florida	1,035,417	NA	4.78	174	273	342	457
Georgia	704,651	NA	3.26	118	186	233	311
Guam	NA	NA	NA	NA	NA	NA	NA
Hawaii	*	36,212	0.17	6	10	12	16
Idaho	*	26,166	0.12	5	7	9	12
Illinois	1,468,057	NA	6.78	247	387	485	647
Indiana	252,722	NA	1.17	42	67	84	111
Iowa	190,869	NA	0.88	32	50	63	84
Kansas	176,322	NA	0.81	30	46	58	78
Kentucky	*	67,999	0.32	12	18	23	31
Louisiana	115,220	NA	0.53	19	30	38	51
Maine	*	57,143	0.27	10	16	19	26
Maryland	232,793	NA	1.08	39	61	77	103
Massachusetts	736,932	NA	3.40	124	194	244	325
Michigan	1,211,379	NA	5.60	204	319	400	534
Minnesota	443,739	NA	2.05	75	117	147	196
Mississippi	*	27,141	0.13	5	7	9	12
Missouri	279,342	NA	1.29	47	74	92	123
Montana	*	18,989	0.09	3	5	6	9
Nebraska	159,617	NA	0.74	27	42	53	70
Nevada	142,826	NA	0.66	24	38	47	63
New Hampshire	109,610	NA	0.51	18	29	36	48
New Jersey	396,865	NA	1.83	67	105	131	175
New Mexico	*	13,062	0.06	2	4	4	6
New York	3,259,221	NA	15.06	548	859	1,077	1,437
North Carolina	328,715	NA	1.52	55	87	109	145
North Dakota	*	43,950	0.21	8	12	15	20
N. Mariana Islands	NA	NA	NA	NA	NA	NA	NA
Ohio	510,623	NA	2.36	86	135	169	225
Oklahoma	203,028	NA	0.94	34	54	67	90
Oregon	154,492	NA	0.71	26	41	51	68
Pennsylvania	1,329,357	NA	6.14	224	350	439	586
Puerto Rico	*	47,499	0.23	8	13	16	22
Rhode Island	119,112	NA	0.55	20	31	39	53
South Carolina	121,331	NA	0.56	20	32	40	54
South Dakota	*	35,977	0.17	6	10	12	16
Tennessee	247,056	NA	1.14	42	65	82	109
Texas	2,170,914	NA	10.03	365	572	717	957
Utah	161,193	NA	0.74	27	42	53	71
Vermont	*	18,998	0.09	3	5	6	9
Virginia	558,206	NA	2.58	94	147	184	246
Virgin Islands	0	NA	NA	NA	NA	NA	NA
Washington	358,933	NA	1.66	60	95	119	158
West Virginia	*	35,988	0.17	6	10	12	16
Wisconsin	420,200	NA	1.94	71	111	139	185
Wyoming	*	29,538	0.14	5	8	10	13
Total 3/	21,644,928	NA	100.00 %	$3,656	$5,731	$7,178	$9,578

NA - Not Applicable.
* Data withheld to maintain firms confidentiality or CLECs have less than 100,000 lines in state.
1/ Industry Analysis and Technology Division, Wireline Competition Bureau, *Local Telephone Competition* (June 2004).
2/ RBOC data from FCC Form 477 for only carriers in which CLEC lines are not reported. Data from the former GTE territories are not included. Resold lines and UNEs for Hawaii and Puerto Rico are estimated based on personal income.
3/ Totals in the last four columns include revenues for locations not estimated.

Table 1.20
Information for Allocating Mobile Wireless Revenues: 2002
(Dollars in Millions)

	1	3	4	5	6	7
	Wireless Numbers Dec 02 1/	Allocation Percentage	Intrastate End-User Revenues	Interstate End-User Revenues	Intrastate Total Revenues	Interstate Total Revenues
Alabama	2,111,899	1.49 %	$939	$199	$1,003	$209
Alaska	NA	NA	NA	NA	NA	NA
American Samoa	NA	NA	NA	NA	NA	NA
Arizona	2,588,752	1.83	1,151	243	1,230	257
Arkansas	1,120,741	0.79	498	105	532	111
California	18,183,290	12.86	8,087	1,710	8,638	1,802
Colorado	2,464,678	1.74	1,096	232	1,171	244
Connecticut	1,743,749	1.23	776	164	828	173
Delaware	423,913	0.30	189	40	201	42
District of Columbia	524,991	0.37	233	49	249	52
Florida	8,914,776	6.30	3,965	839	4,235	884
Georgia	4,544,502	3.21	2,021	427	2,159	450
Guam	NA	NA	NA	NA	NA	NA
Hawaii	706,712	0.50	314	66	336	70
Idaho	568,555	0.40	253	53	270	56
Illinois	6,298,548	4.45	2,801	592	2,992	624
Indiana	2,456,469	1.74	1,092	231	1,167	243
Iowa	1,299,463	0.92	578	122	617	129
Kansas	1,092,975	0.77	486	103	519	108
Kentucky	1,764,954	1.25	785	166	838	175
Louisiana	2,106,263	1.49	937	198	1,001	209
Maine	516,702	0.37	230	49	245	51
Maryland	2,970,267	2.10	1,321	279	1,411	294
Massachusetts	3,438,844	2.43	1,529	323	1,634	341
Michigan	4,674,299	3.31	2,079	440	2,221	463
Minnesota	2,527,653	1.79	1,124	238	1,201	251
Mississippi	1,112,483	0.79	495	105	528	110
Missouri	2,653,371	1.88	1,180	250	1,260	263
Montana	346,187	0.24	154	33	164	34
Nebraska	789,321	0.56	351	74	375	78
Nevada	1,090,801	0.77	485	103	518	108
New Hampshire	597,963	0.42	266	56	284	59
New Jersey	4,741,923	3.35	2,109	446	2,253	470
New Mexico	793,256	0.56	353	75	377	79
New York	9,188,321	6.50	4,086	864	4,365	911
North Carolina	4,074,109	2.88	1,812	383	1,935	404
North Dakota	286,745	0.20	128	27	136	28
N. Mariana Islands	NA	NA	NA	NA	NA	NA
Ohio	4,903,121	3.47	2,181	461	2,329	486
Oklahoma	1,501,859	1.06	668	141	713	149
Oregon	1,632,184	1.15	726	154	775	162
Pennsylvania	5,600,739	3.96	2,491	527	2,661	555
Puerto Rico	1,311,508	0.93	583	123	623	130
Rhode Island	520,429	0.37	231	49	247	52
South Carolina	1,992,150	1.41	886	187	946	197
South Dakota	324,206	0.23	144	30	154	32
Tennessee	2,889,687	2.04	1,285	272	1,373	286
Texas	10,748,849	7.60	4,780	1,011	5,106	1,065
Utah	1,076,507	0.76	479	101	511	107
Vermont	182,269	0.13	81	17	87	18
Virginia	3,819,951	2.70	1,699	359	1,815	379
Virgin Islands	NA	NA	NA	NA	NA	NA
Washington	3,038,828	2.15	1,351	286	1,444	301
West Virginia	625,620	0.44	278	59	297	62
Wisconsin	2,301,155	1.63	1,023	216	1,093	228
Wyoming	209,446	0.15	93	20	99	21
Total 2/	141,775,850	100.00 %	$63,102	$13,357	$67,402	$14,076

NA - Not Applicable.
* Data withheld to maintain firms confidentiality.
1/ Based on FCC Form 502 (Number Resources Utililization/Forecasting, as of December 2002).
2/ Totals in the last four columns include revenues for locations not estimated.

Table 1.21
Information for Allocating Subscriber Line Charges' (SLCs) Revenues: 2002

	1 Primary Residential Lines & Single Line Business 1/	2 Additional Residential Lines 2/	3 Business Multilines	4 Average Residential SLC 3/	5 Average Additional Line SLC	6 Average Business Multiline SLC	7 Revenues for Allocation (Millions)	8 Allocation Percentage	9 Interstate SLCs (Millions)
Alabama	1,437,491	116,557	469,690	$5.50	$6.98	$8.13	$150	1.40 %	$179
Alaska	NA	NA	NA	NA	NA	NA	NA	NA	NA
American Samoa	NA	NA	NA	NA	NA	NA	NA	NA	NA
Arizona	1,761,486	299,945	821,688	5.50	6.73	8.30	222	2.07	264
Arkansas	795,832	63,549	359,161	5.26	5.34	7.09	85	0.79	101
California	8,033,127	3,016,093	7,035,148	4.63	4.75	5.15	1,053	9.82	1,251
Colorado	1,531,449	333,429	786,448	5.50	7.00	8.91	213	1.99	253
Connecticut	1,198,828	320,486	513,836	5.35	5.88	7.45	145	1.36	173
Delaware	321,037	58,769	161,056	5.50	6.42	6.54	38	0.36	46
Dist. of Columbia	220,044	46,163	577,063	3.82	3.82	3.82	39	0.36	46
Florida	6,548,380	1,075,953	2,548,165	5.50	6.99	8.18	773	7.20	918
Georgia	2,631,495	375,538	1,249,893	5.50	6.98	8.09	326	3.04	388
Guam	NA	NA	NA	NA	NA	NA	NA	NA	NA
Hawaii	411,463	58,359	198,221	5.50	7.00	9.12	54	0.50	64
Idaho	465,660	54,241	194,445	5.50	6.52	7.93	53	0.50	64
Illinois	3,715,662	652,124	2,355,500	4.62	4.78	5.16	389	3.63	462
Indiana	2,219,190	240,207	942,922	5.34	6.06	6.99	239	2.23	284
Iowa	991,360	75,287	415,696	5.02	5.31	6.34	96	0.90	114
Kansas	802,409	78,956	344,027	5.17	5.29	6.26	81	0.75	96
Kentucky	1,169,871	63,882	420,476	5.46	6.78	8.07	123	1.14	146
Louisiana	1,519,105	182,311	593,101	5.50	6.98	7.95	172	1.60	205
Maine	488,002	39,507	187,305	5.50	6.42	7.79	53	0.49	63
Maryland	2,026,572	417,126	1,123,956	5.31	5.84	5.85	237	2.21	282
Massachusetts	2,195,609	338,724	1,196,803	5.50	6.42	7.50	279	2.60	331
Michigan	2,992,007	315,260	1,690,877	5.21	5.53	5.97	329	3.07	391
Minnesota	1,748,180	181,347	775,977	5.03	5.18	6.11	174	1.62	206
Mississippi	887,814	65,364	316,152	5.50	6.98	7.94	94	0.88	112
Missouri	1,929,263	226,647	706,992	5.21	5.46	6.59	191	1.78	227
Montana	357,282	25,963	149,885	5.50	7.00	9.20	42	0.39	50
Nebraska	525,597	38,234	290,398	5.12	5.50	6.47	57	0.53	68
Nevada	797,545	117,861	396,956	4.31	4.73	5.51	74	0.69	88
New Hampshire	507,334	64,597	180,210	5.50	6.42	7.62	55	0.51	65
New Jersey	2,983,302	1,153,075	1,896,440	5.49	6.20	6.29	425	3.97	505
New Mexico	598,725	78,730	280,360	5.50	7.00	9.20	77	0.72	92
New York	5,339,133	1,068,516	3,046,391	5.47	6.37	7.62	711	6.63	845
North Carolina	3,198,629	337,037	1,155,234	5.46	6.65	7.96	347	3.24	412
North Dakota	217,225	9,007	93,386	5.50	6.99	8.84	25	0.23	30
N. Mariana Islands	NA	NA	NA	NA	NA	NA	NA	NA	NA
Ohio	4,037,305	418,533	1,614,861	5.26	5.72	6.27	405	3.78	481
Oklahoma	1,071,850	123,796	432,359	5.18	5.24	6.31	107	1.00	127
Oregon	1,299,327	154,999	468,687	5.50	6.84	8.33	145	1.36	173
Pennsylvania	4,530,726	757,099	1,892,462	5.43	6.04	6.64	501	4.67	595
Puerto Rico	1,060,179	0	147,020	3.50	0.00	6.00	55	0.51	66
Rhode Island	342,347	38,388	142,289	5.50	6.42	7.50	38	0.36	46
South Carolina	1,526,863	99,124	504,776	5.49	6.88	8.22	159	1.48	188
South Dakota	217,841	11,438	126,009	5.50	6.40	7.87	27	0.25	32
Tennessee	2,106,965	212,236	649,333	5.47	6.86	7.91	217	2.03	258
Texas	5,916,055	1,062,689	2,913,969	5.19	5.48	6.49	666	6.21	791
Utah	628,286	107,081	334,270	5.50	6.43	7.55	80	0.75	95
Vermont	254,281	21,517	107,960	5.50	6.42	7.76	28	0.27	34
Virginia	2,576,892	402,068	1,325,732	5.46	6.56	7.07	313	2.92	372
Virgin Islands	NA	NA	NA	NA	NA	NA	NA	NA	NA
Washington	2,337,932	346,505	961,257	5.47	6.28	7.50	266	2.48	316
West Virginia	720,773	37,338	203,998	5.50	7.00	8.39	71	0.66	85
Wisconsin	1,949,750	187,461	828,988	5.20	5.34	6.65	200	1.86	238
Wyoming	169,835	14,082	93,459	5.50	7.00	9.20	23	0.21	27
Total 3/	92,247,606	15,583,198	46,221,287	$5.32	$5.88	$6.74	$10,724	100.00 %	$12,802

Note: Figures may not add due to rounding.
NA - Not Applicable.
1/ Excludes additional lines for residential customers of price-cap carriers.
2/ A staff estimate of additional lines for price-cap carriers.
3/ SLC for single line business is the same as for residential lines.
4/ Totals in the last column include revenues for locations not estimated.

Table 1.22
Information for Allocating Interstate Access Revenues: 2002
(Dollars in Millions)

	1 Gross Access Revenues for Allocation	2 SLCs	3 Revenues for Allocation	4 Allocation Percentage	5 Interstate End-User Revenues	6 Interstate Total Revenues
Alabama	$388	$179	$209	1.14 %	$45	$220
Alaska	NA	NA	NA	NA	NA	NA
American Samoa	NA	NA	NA	NA	NA	NA
Arizona	576	264	312	1.70	67	329
Arkansas	265	101	164	0.89	35	173
California	3,258	1,251	2,007	10.91	429	2,113
Colorado	625	253	371	2.02	79	391
Connecticut	473	173	300	1.63	64	316
Delaware	111	46	66	0.36	14	69
District of Columbia	240	46	194	1.05	41	204
Florida	2,095	918	1,177	6.40	252	1,240
Georgia	1,077	388	689	3.75	147	726
Guam	NA	NA	NA	NA	NA	NA
Hawaii	136	64	72	0.39	16	76
Idaho	184	64	121	0.66	26	127
Illinois	1,042	462	579	3.15	124	610
Indiana	578	284	294	1.60	63	309
Iowa	289	114	174	0.95	37	184
Kansas	279	96	183	1.00	39	193
Kentucky	311	146	165	0.90	35	174
Louisiana	418	205	214	1.16	46	225
Maine	167	63	104	0.57	22	110
Maryland	653	282	371	2.02	79	391
Massachusetts	855	331	523	2.85	112	551
Michigan	839	391	448	2.44	96	472
Minnesota	538	206	332	1.80	71	349
Mississippi	250	112	138	0.75	29	145
Missouri	628	227	401	2.18	86	422
Montana	111	50	61	0.33	13	64
Nebraska	196	68	128	0.70	27	135
Nevada	221	88	132	0.72	28	139
New Hampshire	172	65	106	0.58	23	112
New Jersey	1,288	505	782	4.25	167	824
New Mexico	200	92	109	0.59	23	114
New York	2,185	845	1,340	7.29	287	1,411
North Carolina	901	412	489	2.66	105	515
North Dakota	91	30	61	0.33	13	64
N. Mariana Islands	NA	NA	NA	NA	NA	NA
Ohio	1,086	481	605	3.29	129	637
Oklahoma	330	127	203	1.10	43	214
Oregon	445	173	273	1.48	58	287
Pennsylvania	1,383	595	788	4.28	168	830
Puerto Rico	245	66	179	0.97	38	189
Rhode Island	96	46	50	0.27	11	53
South Carolina	409	188	221	1.20	47	232
South Dakota	86	32	54	0.29	11	57
Tennessee	552	258	294	1.60	63	309
Texas	2,158	791	1,367	7.43	292	1,439
Utah	250	95	155	0.84	33	164
Vermont	86	34	52	0.28	11	55
Virginia	1,000	372	628	3.42	134	661
Virgin Islands	NA	NA	NA	NA	NA	NA
Washington	812	316	496	2.70	106	522
West Virginia		85	(85)	-0.46	-18	-89
Wisconsin	478	238	240	1.31	51	253
Wyoming	80	27	53	0.29	11	55
Total 1/	$31,136	$12,748	$18,389	100.00 %	$3,949	$19,451

NA - Not Applicable.
Note: Includes switched and special access revenues and private line revenues. Figures may not add due to rounding.
1/ Totals in the last two columns include revenues for locations not estimated.

Table 1.23
Information for Allocating Intrastate Access Revenues: 2002
(Dollars in Millions)

	1 Revenues for Allocation	2 Allocation Percentage	3 Intrastate End-User Revenues	4 Intrastate Total Revenues
Alabama	$38	0.49 %	$0	$36
Alaska	NA	NA	NA	NA
American Samoa	NA	NA	NA	NA
Arizona	108	1.41	0	104
Arkansas	81	1.06	0	77
California	1,403	18.33	0	1,343
Colorado	101	1.32	0	97
Connecticut	38	0.50	0	37
Delaware	6	0.08	0	6
District of Columbia	1	0.01	0	0
Florida	595	7.78	0	570
Georgia	128	1.67	0	123
Guam	NA	NA	NA	NA
Hawaii	29	0.38	0	28
Idaho	32	0.42	0	31
Illinois	262	3.42	0	250
Indiana	150	1.96	0	144
Iowa	68	0.88	0	65
Kansas	31	0.41	0	30
Kentucky	35	0.46	0	34
Louisiana	62	0.81	0	59
Maine	18	0.24	0	17
Maryland	117	1.53	0	112
Massachusetts	95	1.24	0	91
Michigan	360	4.70	0	345
Minnesota	102	1.33	0	97
Mississippi	17	0.22	0	16
Missouri	188	2.45	0	180
Montana	40	0.52	0	38
Nebraska	71	0.93	0	68
Nevada	16	0.21	0	16
New Hampshire	27	0.35	0	26
New Jersey	238	3.12	0	228
New Mexico	54	0.71	0	52
New York	339	4.43	0	325
North Carolina	243	3.18	0	233
North Dakota	26	0.34	0	25
Northern Mariana Islands	NA	NA	NA	NA
Ohio	338	4.42	0	324
Oklahoma	51	0.66	0	49
Oregon	91	1.19	0	87
Pennsylvania	455	5.94	0	436
Puerto Rico	89	1.17	0	86
Rhode Island	7	0.09	0	7
South Carolina	94	1.23	0	90
South Dakota	30	0.39	0	29
Tennessee	43	0.56	0	41
Texas	640	8.36	0	613
Utah	37	0.49	0	36
Vermont	11	0.14	0	10
Virginia	255	3.34	0	245
Virgin Islands	NA	NA	NA	NA
Washington	240	3.13	0	229
West Virginia	38	0.50	0	36
Wisconsin	106	1.39	0	102
Wyoming	10	0.13	0	9
Total 1/	$7,655	100.00	$0	$7,355

NA - Not Applicable.
Note: Figures may not add due to rounding.
1/ Totals in the last two columns include revenues for locations not estimated.

Table 1.24
Information for Allocating LECs' Intrastate Toll: 2002
(Dollars in Millions)

	1 Reported Revenues by Large ILECs 1/	2 Intrastate Revenues 2/
Alabama	$33	$39
Alaska	NA	NA
American Samoa	NA	NA
Arizona	15	16
Arkansas	40	58
California	872	886
Colorado	25	26
Connecticut	177	179
Delaware	9	9
District of Columbia	0	0
Florida	142	144
Georgia	74	83
Guam	NA	NA
Hawaii	7	7
Idaho	7	7
Illinois	334	352
Indiana	91	95
Iowa	12	19
Kansas	21	25
Kentucky	19	24
Louisiana	36	39
Maine	57	69
Maryland	41	41
Massachusetts	240	241
Michigan	382	397
Minnesota	8	12
Mississippi	43	47
Missouri	42	49
Montana	5	7
Nebraska	8	11
Nevada	5	5
New Hampshire	38	41
New Jersey	378	378
New Mexico	9	10
New York	177	183
North Carolina	59	66
North Dakota	2	4
Northern Mariana Islands	NA	NA
Ohio	116	122
Oklahoma	41	50
Oregon	18	20
Pennsylvania	225	235
Puerto Rico	112	112
Rhode Island	19	19
South Carolina	43	60
South Dakota	5	8
Tennessee	44	51
Texas	189	204
Utah	17	19
Vermont	12	15
Virginia	31	32
Virgin Islands	NA	NA
Washington	69	74
West Virginia	19	22
Wisconsin	104	141
Wyoming	3	4
Total 3/	$4,473	$4,772

NA - Not Applicable.
Note: LEC is an abbreviation for local exchange carrier. Figures may not add due to rounding.
1/ Includes only carriers that file ARMIS Report 43-01.
2/ We assume that there is no carrier's carrier LEC toll. End-user LEC toll equals total LEC toll.
3/ Totals in the last column include revenues for locations not estimated.

Table 1.25
Information for Allocating Non-LECs' Intrastate Toll: 2002
(Dollars in Millions)

	1 Access Minutes 1/ for Allocation	2 Access Minutes % of Nation	3 State Access Revenues % of Nation	4 Allocation Percentage 2/	5 End-User Revenues	6 Total Revenues
Alabama	2,338,948	1.01 %	0.49 %	0.88 %	$145	$174
Alaska	NA	NA	NA	NA	NA	NA
American Samoa	NA	NA	NA	NA	NA	NA
Arizona	1,491,930	0.65	1.41	0.84	138	165
Arkansas	1,602,795	0.70	1.06	0.79	129	154
California	49,520,241	21.47	18.33	20.69	3,393	4,065
Colorado	1,832,030	0.79	1.32	0.93	152	182
Connecticut	1,383,286	0.60	0.50	0.58	94	113
Delaware	298,148	0.13	0.08	0.12	19	23
District of Columbia	0	0.00	0.01	0.00	0	0
Florida	13,267,685	5.75	7.78	6.26	1,026	1,230
Georgia	4,552,555	1.97	1.67	1.90	311	373
Guam	NA	NA	NA	NA	NA	NA
Hawaii	333,611	0.14	0.38	0.20	33	40
Idaho	409,155	0.18	0.42	0.24	39	47
Illinois	5,981,351	2.59	3.42	2.80	459	550
Indiana	4,562,362	1.98	1.96	1.98	324	388
Iowa	1,777,584	0.77	0.88	0.80	131	157
Kansas	1,642,179	0.71	0.41	0.64	104	125
Kentucky	1,929,395	0.84	0.46	0.74	122	146
Louisiana	2,620,120	1.14	0.81	1.05	173	207
Maine	1,526,222	0.66	0.24	0.56	91	109
Maryland	4,632,410	2.01	1.53	1.89	310	371
Massachusetts	8,089,003	3.51	1.24	2.94	482	578
Michigan	6,378,524	2.77	4.70	3.25	533	639
Minnesota	2,419,785	1.05	1.33	1.12	183	220
Mississippi	1,197,964	0.52	0.22	0.45	73	88
Missouri	2,863,876	1.24	2.45	1.54	253	303
Montana	627,176	0.27	0.52	0.33	55	66
Nebraska	946,016	0.41	0.93	0.54	89	106
Nevada	523,469	0.23	0.21	0.22	37	44
New Hampshire	1,345,297	0.58	0.35	0.53	86	103
New Jersey	11,186,451	4.85	3.12	4.42	724	868
New Mexico	634,924	0.28	0.71	0.38	63	76
New York	20,459,492	8.87	4.43	7.76	1,273	1,525
North Carolina	6,112,492	2.65	3.18	2.78	456	547
North Dakota	387,152	0.17	0.34	0.21	35	42
N. Mariana Islands	NA	NA	NA	NA	NA	NA
Ohio	9,536,280	4.14	4.42	4.21	690	826
Oklahoma	1,825,623	0.79	0.66	0.76	125	149
Oregon	1,883,751	0.82	1.19	0.91	149	179
Pennsylvania	13,632,028	5.91	5.94	5.92	971	1,163
Puerto Rico	0	0.00	1.17	0.29	48	57
Rhode Island	763,974	0.33	0.09	0.27	44	53
South Carolina	2,440,109	1.06	1.23	1.10	180	216
South Dakota	309,166	0.13	0.39	0.20	32	39
Tennessee	2,776,868	1.20	0.56	1.04	171	205
Texas	14,920,108	6.47	8.36	6.94	1,138	1,364
Utah	760,202	0.33	0.49	0.37	60	72
Vermont	454,610	0.20	0.14	0.18	30	36
Virginia	7,440,911	3.23	3.34	3.25	534	639
Virgin Islands	NA	NA	NA	NA	NA	NA
Washington	4,205,688	1.82	3.13	2.15	353	422
West Virginia	1,201,009	0.52	0.50	0.51	84	101
Wisconsin	3,329,004	1.44	1.39	1.43	234	281
Wyoming	246,582	0.11	0.13	0.11	18	22
Total 3/	230,599,542	100.00 %	100.00 %	100.00 %	$16,455	$19,717

NA - Not Applicable.

Note: LEC is an abbreviation for local exchange carrier. Figures may not add due to rounding.

1/ Access minutes are in thousands and include both originating and terminating minutes.

2/ Allocation percentage is a function of both access minutes and access revenues.

3/ Totals in the last two columns include revenues for locations not estimated.

Table 1.26
Information for Allocating Interstate Toll: 2002
(Dollars in Millions)

	1 Access Minutes for Allocation 1/	2 Allocation Percentage	3 End-User Revenues	4 Total Revenues
Alabama	6,609	1.37 %	$591	$756
Alaska	NA	NA	NA	NA
American Samoa	NA	NA	NA	NA
Arizona	10,462	2.16	936	1,196
Arkansas	4,495	0.93	402	514
California	48,455	10.01	4,333	5,540
Colorado	9,511	1.97	851	1,087
Connecticut	8,309	1.72	743	950
Delaware	2,161	0.45	193	247
District of Columbia	2,809	0.58	251	321
Florida	32,833	6.78	2,936	3,754
Georgia	15,166	3.13	1,356	1,734
Guam	NA	NA	NA	NA
Hawaii	2,099	0.43	188	240
Idaho	2,699	0.56	241	309
Illinois	19,898	4.11	1,779	2,275
Indiana	9,626	1.99	861	1,101
Iowa	4,573	0.94	409	523
Kansas	4,810	0.99	430	550
Kentucky	5,828	1.20	521	666
Louisiana	6,371	1.32	570	728
Maine	2,565	0.53	229	293
Maryland	12,432	2.57	1,112	1,421
Massachusetts	11,757	2.43	1,051	1,344
Michigan	12,884	2.66	1,152	1,473
Minnesota	7,923	1.64	709	906
Mississippi	4,304	0.89	385	492
Missouri	9,508	1.96	850	1,087
Montana	1,991	0.41	178	228
Nebraska	2,803	0.58	251	321
Nevada	5,776	1.19	517	660
New Hampshire	3,091	0.64	276	353
New Jersey	21,450	4.43	1,918	2,453
New Mexico	3,567	0.74	319	408
New York	29,069	6.01	2,600	3,324
North Carolina	14,882	3.07	1,331	1,702
North Dakota	1,164	0.24	104	133
N. Mariana Islands	NA	NA	NA	NA
Ohio	16,479	3.40	1,474	1,884
Oklahoma	5,552	1.15	497	635
Oregon	6,526	1.35	584	746
Pennsylvania	19,615	4.05	1,754	2,243
Puerto Rico	2,173	0.45	194	248
Rhode Island	1,861	0.38	166	213
South Carolina	7,194	1.49	643	823
South Dakota	1,286	0.27	115	147
Tennessee	8,986	1.86	804	1,027
Texas	27,995	5.78	2,504	3,201
Utah	3,516	0.73	314	402
Vermont	1,605	0.33	144	184
Virginia	15,787	3.26	1,412	1,805
Virgin Islands	NA	NA	NA	NA
Washington	10,641	2.20	952	1,217
West Virginia	3,427	0.71	306	392
Wisconsin	8,317	1.72	744	951
Wyoming	1,182	0.24	106	135
Total 2/	484,022	100.00 %	$43,475	$55,584

NA - Not Applicable.
Note: Figures may not add due to rounding.
1/ Access minutes are in thousands and include both originating and terminating minutes.
2/ Totals in the last two columns include revenues for locations not estimated.

2. Low-Income Support

In 1984, the Commission established a Lifeline program designed to promote universal service by providing low-income individuals with discounts on the monthly cost of telephone service.[1] The Commission expanded that program in 1985.[2] In 1987, the Commission adopted Link Up America (Link Up), designed to help low-income households pay the initial costs of commencing service.[3] After passage of the Telecommunications Act of 1996 (1996 Act),[4] the Commission adopted expanded rules.[5] In June 2000, the Commission further expanded the Lifeline and Link Up programs to address the particularly dire needs of those living on tribal lands.[6] In April 2004, the Commission released an Order expanding the federal default eligibility criteria to include an income-based criterion and additional means-tested programs.[7]

---

1 *MTS and WATS Market Structure, and Amendment of Part 67 of the Commission's Rules and Establishment of a Joint Board*, Recommended Decision, CC Docket Nos. 78-72 and 80-286, 49 Fed. Reg. 48325 (rel. Nov. 23, 1984) (recommending the adoption of federal Lifeline assistance measures); *MTS and WATS Market Structure, and Amendment of Part 67 of the Commission's Rules and Establishment of a Joint Board*, Decision and Order, CC Docket Nos. 78-72 and 80-286, FCC 84-637, 50 Fed. Reg. 939 (rel. Dec. 28, 1984) (adopting the Joint Board's recommendation).

2 *MTS and WATS Market Structure, and Amendment of Part 67 of the Commission's Rules and Establishment of a Joint Board*, Decision and Order, CC Docket Nos. 78-72 and 80-286, FCC 85-643, 51 Fed. Reg. 1371 (rel. Dec. 27, 1985).

3 *MTS and WATS Market Structure, and Amendment of Part 67 of the Commission's Rules and Establishment of a Joint Board*, Report and Order, CC Docket Nos. 78-72 and 80-286, 2 FCC Rcd 2953 (1987), *Memorandum Opinion and Order on Reconsideration*, 3 FCC Rcd 4543 (1988).

4 Telecommunications Act of 1996, Pub. L. No. 104-104, 110 Stat. 56 (1996 Act), *codified at* 47 U.S.C. §§ 151 *et seq*. We refer to the Communications Act of 1934, as amended, as "the Communications Act" or "the Act" or "the 1934 Act."

5 *Federal-State Joint Board on Universal Service*, Report and Order, CC Docket No. 96-45, FCC 97-157, 12 FCC Rcd 8776, 8952-94, paras. 326-409 (1997) (*1997 Universal Service Order*).

6 *Federal-State Joint Board on Universal Service; Promoting Deployment and Subscribership in Unserved and Underserved Areas, Including Tribal and Insular Areas,* Twelfth Report and Order and Memorandum Opinion and Order, and Further Notice of Proposed Rulemaking, CC Docket No. 96-45, FCC 00-208, 15 FCC Rcd 12,208 (2000).

7 *Lifeline and Link-Up*, WC Docket No. 03-109, Report and Order and Further Notice of

The Order adopted federal certification and verification procedures that require states, under certain circumstances, to establish procedures to minimize potential abuse in the program. To target low-income consumers more effectively, the Commission adopted outreach guidelines and issued a voluntary survey to gather data and information from states regarding the administration of Lifeline/Link Up programs. The Order also contained a Further Notice which proposed adding a broader income-based standard than the one adopted in the Order to further increase penetration rates.

In November 2003, nationwide telephone penetration among low-income households with incomes below $10,000 was 84.0 percent. The nationwide telephone penetration rate for all households at the same time was 94.7 percent. States that have taken full advantage of federal universal service support for low-income consumers saw an average growth in telephone penetration for low-income households of over 4 percent from March 1997 to March 2003. In contrast, states that did not provide Lifeline support beyond the basic federal support experienced an average growth in telephone penetration rates of less than 1 percent.[8] In 2003, over 6.6 million subscribers paid reduced local rates under the Lifeline program. The Link Up America program, which supports affordable connections to the network, has connected over 16.2 million telephone subscribers since 1987.

The Commission's rules are designed to satisfy the 1996 Act's mandates that rates be "affordable" and access should be provided to "low-income consumers" in all regions of the nation. The rules also make the contribution to and distribution of low-income support competitively and technologically neutral by requiring equitable and nondiscriminatory contributions from all providers of interstate telecommunications services, and by allowing all eligible telecommunications carriers, including wireless carriers, to receive support for offering Lifeline and Link Up service.[9]

Eligibility for Lifeline and Link Up

In states that provide state Lifeline support, Lifeline and Link Up are available to all subscribers who meet state eligibility requirements. Although states have some latitude in selecting means tests, state commissions must establish narrowly targeted qualification criteria that are based solely on income or factors directly related to income for its low-income residents

---

Proposed Rulemaking, 19 FCC Rcd 8302 (2004).

8 Industry Analysis and Technology Division, Wireline Competition Bureau, Federal Communications Commission, *Telephone Penetration by Income by State* (February 26, 2004).

9 *1997 Universal Service Order*, 12 FCC Rcd 8776, 8968-73. See also 47 U.S.C. § 254(d), (e).

to be eligible for Lifeline and Link Up. In addition, states with eligible residents of tribal lands must ensure that their qualification criteria are reasonably designed to apply to residents of tribal lands, if applicable.[10] To receive Lifeline and Link Up in a state that does not mandate state Lifeline support, consumers must certify that their household income is at or below 135% of the Federal Poverty Guidelines, or that they participate in one of the following seven federal programs: Medicaid, Food Stamps, Supplemental Security Income (SSI), Federal Public Housing Assistance (Section 8), the Low-Income Home Energy Assistance Program (LIHEAP), the National School Lunch Program's free lunch program, or Temporary Assistance for Needy Families (TANF).[11] In such states, carriers must obtain signed statements from the consumer certifying that he or she receives benefits from one of these programs, or that the consumer's household meets the income requirement, identifying the particular program and agreeing to notify the carrier if he or she ceases to participate in the program or programs or if the consumer's income exceeds the income requirement.[12]

Subscribers living on tribal lands qualify to receive federal Lifeline support if: (1) they qualify under state criteria in a state that provides Lifeline support; (2) they certify that their household income is at or below 135% of the Federal Poverty Guidelines; (3) they certify that they receive benefits from one of the seven federal programs listed above; or (4) they certify that they participate in one of the following additional federal assistance programs: Bureau of Indian Affairs General Assistance (GA), Tribally-administered Temporary Assistance for Needy Families (Tribal TANF), or Head Start (meeting the income-qualifying standard).[13]

Lifeline Support

Under the Commission's rules, there are four tiers of federal Lifeline support that are available monthly. All eligible subscribers receive Tier 1 support which provides a discount equal to the carrier's subscriber line charge.[14] Tier 2 support provides an additional $1.75 per month in federal support, available if all relevant state regulatory authorities approve such a reduction.[15] (All fifty states have approved.)

---

10 47 C.F.R. § 54.409(a).

11 47 C.F.R. § 54.409(b). Certain criteria will not become effective until notice is published in the Federal Register.

12 47 C.F.R. § 54.409(d).

13 47 C.F.R. § 54.409(a)-(d).

14 47 C.F.R. § 54.403(a)(1).

15 47 C.F.R. § 54.403(a)(2).

Tier 3 of federal support is based on the amount of additional state support mandated by the relevant state or otherwise provided by carriers. Federal support is available to match one half of the non-federal support provided, up to a maximum of $1.75 in federal support, assuming that the carrier has all necessary approvals to pass on the full amount of this total support in discounts to subscribers.[16] Only eligible residents in states that have established their own Lifeline/Link Up programs receive Tier 3 support.

Eligible subscribers living on tribal lands also qualify to receive Tier 4 support if they meet the eligibility standards described above. Tier 4 support provides up to an additional $25 per month towards reducing basic local service rates. Eligible subscribers living on tribal lands that receive Tier 4 support must pay at least $1 a month for local phone service, after the discount.

The Commission's Link Up program provides qualified low-income individuals with a federally-financed 50% discount (up to a maximum $30 discount) on initial connection charges.[17] In addition, these subscribers can choose to schedule deferred payments of up to $200 over a one-year period, with the customary interest charges paid by federal support.[18]

Eligible residents of tribal lands can receive support to fully cover any charges between $60 and $130, representing up to a maximum of $100 in discounts on initial connection charges of $130 or more.[19]

Services

Basic service must include, at a minimum: single-party service, voice grade access to the public switched telephone network, Dual Tone Multifrequency signaling or its functional digital equivalent, access to emergency services, access to operator services, access to interexchange service, access to directory assistance, and toll limitation. The federal program compensates eligible telecommunications carriers for toll-limitation based on the carrier's incremental cost of providing toll-limitation services.[20]

---

16 47 C.F.R. § 54.403(a)(3).

17 47 C.F.R. § 54.411(a)(1).

18 47 C.F.R. § 54.411(a)(2).

19 47 C.F.R. § 54.411(a)(3).

20 47 C.F.R. § 54.403(c).

Advertising

Carriers offering Lifeline and Link Up are required to publicize the availability of those programs using media of general distribution "in a manner reasonably designed to reach those most likely to qualify for support." [21]

Support Mechanism

The federal portion of the program is funded by the federal universal service support mechanisms, which include contributions from providers of interstate and international telecommunications, including payphone aggregators and private network operators that offer service to others for a fee on a non-common-carrier basis. These carriers and service providers may pass on contribution expenses to their customers.

The FCC monitors subscriber participation and telephone usage to determine program benefits and costs.[22] Historical tables for subscribership and carrier payments by state can be downloaded from the Monitoring Report's Low-Income Support section of the **FCC-State Link** website, www.fcc.gov/wcb/iatd/stats.html. Table numbers in this section have been revised to reflect a new format. Therefore, this format and the table numbers are different from prior year Monitoring Reports.

Table 2.1 reports Lifeline subscriber and Link Up beneficiary data for years 1987 through 2003.

Table 2.2 and Chart 2.1 report annual low-income support payments for years 1988 through 2003.

Table 2.3 reports Lifeline monthly support by state or jurisdiction for both federal and state support as of November 2003, and indicates the additional contribution from the federal program to reduce local rates where states have authorized statewide or carrier-specific intrastate local rate reductions. The Table indicates the minimum, maximum and average non-tribal support provided by carriers in each state or jurisdiction.

---

21 47 C.F.R. §§ 54.405(b), 54.411(d). *See also Twelfth Report and Order*, 15 FCC Rcd at 12250, para.78 (amending sections 54.405 and 54.411 of the Commission's rules).

22 *1997 Universal Service Order*, 12 FCC Rcd 8776, 9218 at para. 869; *See Common Carrier Bureau Seeks Comment on Program to Monitor Impacts of Universal Service Support Mechanisms*, Public Notice, CC Docket No. 96-45, DA 98-580, IAD File No. 98-101 (rel. Apr. 24, 1998).

Table 2.4 reports low-income support payments by state or jurisdiction, for Lifeline and Link Up from 2001 through 2003. American Indian and Native American tribal data are also reported. Total carrier payments data include the carrier's incremental cost of providing toll-limitation services (TLS) in each state or jurisdiction.

Table 2.5 reports total Lifeline, Link Up, and TLS payments for each study area by state or jurisdiction for the years 2002 and 2003. American Indian and Native American tribal data are also reported.

Table 2.6 reports annual Lifeline subscribership data by state or jurisdiction for years 1992 through 2003. For historical data from 1987 through 1991, refer to previous Monitoring Reports on the FCC-State-Link website, http://www.fcc.gov/wcb/iatd/monitor.html.

Table 2.7 reports annual tribal and non-tribal Lifeline subscriber data by state or jurisdiction for 2001 through 2003.

Table 2.8 reports annual Lifeline payments to carriers in each state or jurisdiction for years 1999 through 2003, and a cumulative total from 1987 through 2003. For historical data from 1987 through 1998 refer to previous Monitoring Reports on the FCC-State-Link website, http://www.fcc.gov/wcb/iatd/monitor.html.

Table 2.9 reports annual Link Up beneficiaries by state or jurisdiction for years 1992 through 2003. For historical data from 1987 through 1991 refer to previous Monitoring Reports on the FCC State-Link website, http://www.fcc.gov/wcb/iatd/monitor.html.

Table 2.10 reports annual tribal and non-tribal Link Up connection assistance beneficiaries by state or jurisdiction for 2001 through 2003.

Table 2.11 reports Link Up annual payments to carriers in each state or jurisdiction for years 1999 through 2003, and a cumulative total from 1987 through 2003. This total represents aggregated payments made to carriers as a result of rate discounts passed on to subscribers provided by the Link Up connection assistance programs. For historical data for 1987 through 1998 refer to previous Monitoring Reports on the FCC State-Link website, http://www.fcc.gov/wcb/iatd/monitor.html.

Table 2.12 reports low-income average benefits to Lifeline subscribers and Link Up beneficiaries by state or jurisdiction in 2003. Lifeline data reflect monthly support payments. Link Up data reflect annual totals for service connection assistance.

Table 2.1

Lifeline Subscribers and Link Up Beneficiaries

	Lifeline			Link Up		
Year	**Non-Tribal**	**Tribal**	**Total**	**Non-Tribal**	**Tribal**	**Total**
1987			1,063,443			7,953
1988			1,828,862			105,758
1989			2,115,288			206,656
1990			2,466,513			513,155
1991			2,984,290			639,645
1992			3,440,216			743,285
1993			3,971,937			737,362
1994			4,423,119			837,964
1995			4,914,056			823,679
1996			5,233,425			808,354
1997 [1]			5,110,537			NA
1998			5,380,726			2,195,417
1999			5,640,094			1,834,766
2000	5,871,619	18,692	5,890,311	1,689,867	2,038	1,691,905
2001	6,144,089	56,820	6,200,909	1,670,260	23,355	1,693,615
2002	6,518,367	112,191	6,630,558	1,656,768	29,901	1,686,669
2003	6,490,614	147,203	6,637,817	1,653,301	22,289	1,675,590

NA - Not available.

[1] Subscriber data were not collected in 1997. Lifeline subscribership data were estimated by USAC.

Source: Universal Service Administrative Company (USAC).

Table 2.2
Low-Income Support Payments

Year	Lifeline					Link Up			Total
	Non-Tribal	Tribal	TLS [2]	PICC [3]	Total	Non-Tribal	Tribal	Total	
1988	$31,952,241	$0	$0	$0	$31,952,241	$1,991,148	$0	$1,991,148	$33,943,389
1989	50,878,248	0	0	0	50,878,248	4,479,614	0	4,479,614	55,357,862
1990	62,464,007	0	0	0	62,464,007	11,351,005	0	11,351,005	73,815,012
1991	79,103,725	0	0	0	79,103,725	13,705,470	0	13,705,470	92,809,195
1992	93,766,122	0	0	0	93,766,122	15,342,180	0	15,342,180	109,108,302
1993	109,082,866	0	0	0	109,082,866	17,019,329	0	17,019,329	126,102,195
1994	123,283,835	0	0	0	123,283,835	18,573,322	0	18,573,322	141,857,157
1995	137,277,472	0	0	0	137,277,472	18,392,061	0	18,392,061	155,669,533
1996	148,186,383	0	0	0	148,186,383	18,246,756	0	18,246,756	166,433,139
1997	147,579,351	0	0	0	147,579,351	13,710,810	0	13,710,810	161,290,161
1998 [1]	416,504,314	0	2,700,199	2,801,645	422,006,158	42,463,332	0	42,463,332	464,469,490
1999	438,575,890	0	3,136,015	4,450,093	446,161,998	33,991,297	0	33,991,297	480,153,295
2000	482,045,184	507,783	2,853,787	3,167,769	488,574,523	30,371,085	61,589	30,432,674	519,007,197
2001	548,421,200	6,960,051	3,234,494	0	558,615,745	30,318,199	533,555	30,851,754	589,467,499
2002	623,368,163	17,954,807	3,872,836	0	645,195,806	30,356,139	832,659	31,188,798	676,384,604
2003	656,707,802	24,017,512	4,632,294	0	685,357,608	29,778,811	605,364	30,384,175	715,741,783

[1] Effective in 1998, the federal Lifeline support mechanism was expanded so that a basic level of assistance would be provided in all states. Additional federal support is also provided wherever a state chooses to provide matching assistance. Prior to the expansion, states were required to match all federal support with their own state support, and if the state provided no support, then no federal support was available in that state. The basic level of federal support was also increased in 1998.

[2] TLS is an abbreviation for toll limitation service.

[3] Carriers no longer charge a residential Presubscribed Interexchange Carrier Charge (PICC) as of July 1, 2000.

Source: Universal Service Administrative Company (USAC).

Chart 2.1
Lifeline and Link Up Support Payments
(Dollar Amounts in Millions)

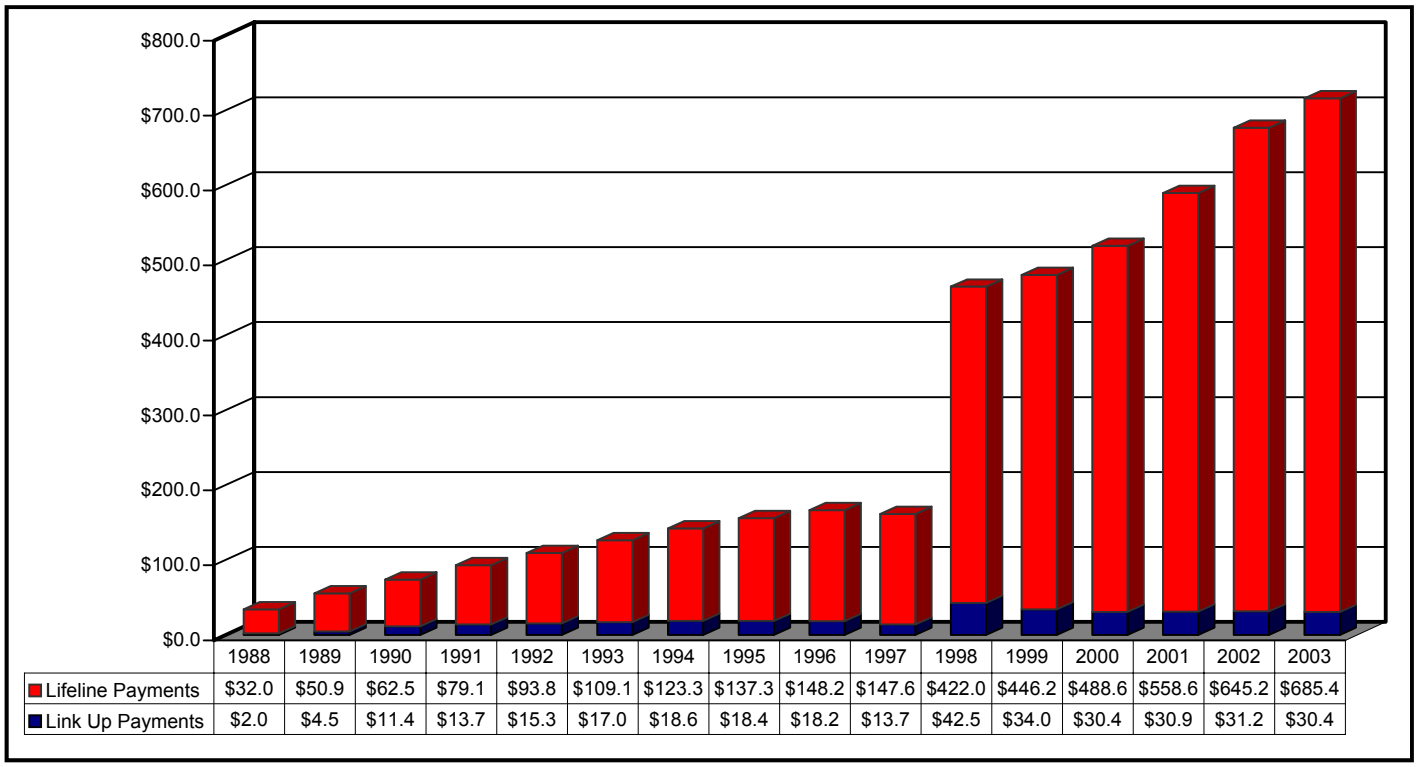

Table 2.3
Lifeline Monthly Support by State or Jurisdiction
(As of November 2003)

State or Jurisdiction	Basic Federal Support [1]			Additional State Support			Federal Match			Total Federal Support			Total Federal and State Support		
	Min.	Max.	Avg.	Min.	Max.	Avg.	Min.	Max.	Avg.	Min.	Max.	Avg.	Min.	Max.	Avg.
Alabama	$8.25	$8.25	$8.25	$1.50	$3.50	$3.48	$0.75	$1.75	$1.74	$9.00	$10.00	$9.99	$10.50	$13.50	$13.47
Alaska	8.25	8.25	8.25	3.50	3.50	3.50	1.75	1.75	1.75	10.00	10.00	10.00	13.50	13.50	13.50
American Samoa	8.25	8.25	8.25	0.00	0.00	0.00	0.00	0.00	0.00	8.25	8.25	8.25	8.25	8.25	8.25
Arizona	8.22	8.25	8.23	0.00	3.50	2.71	0.00	1.75	1.36	8.22	10.00	9.59	8.22	13.50	12.30
Arkansas	7.04	8.25	7.47	0.00	3.50	0.92	0.00	1.75	0.46	7.04	10.00	7.93	7.04	13.50	8.85
California	5.25	8.25	6.66	2.18	3.50	2.46	1.09	1.75	1.23	6.34	10.00	7.89	8.52	13.50	10.35
Colorado	8.25	8.25	8.25	0.00	3.50	3.49	0.00	1.75	1.75	8.25	10.00	10.00	8.25	13.50	13.49
Connecticut	6.10	7.53	7.53	1.18	1.18	1.17	0.59	0.59	0.59	6.69	8.12	8.11	7.87	9.30	9.28
Delaware	8.23	8.23	8.23	2.30	2.30	2.30	1.15	1.15	1.15	9.38	9.38	9.38	11.68	11.68	11.68
District of Columbia	5.62	5.62	5.62	3.50	3.50	3.50	1.75	1.75	1.75	7.37	7.37	7.37	10.87	10.87	10.87
Florida	8.25	8.25	8.25	3.04	3.50	3.50	1.52	1.75	1.75	9.77	10.00	10.00	12.81	13.50	13.49
Georgia	8.25	8.25	8.25	0.00	3.50	3.41	0.00	1.75	1.71	8.25	10.00	9.96	8.25	13.50	13.37
Guam	8.25	8.25	8.25	3.50	3.50	3.50	1.75	1.75	1.75	10.00	10.00	10.00	13.50	13.50	13.50
Hawaii	8.25	8.25	8.25	0.00	0.00	0.00	0.00	0.00	0.00	8.25	8.25	8.25	8.25	8.25	8.25
Idaho	6.50	8.25	8.25	0.00	3.50	3.49	0.00	1.75	1.75	6.50	10.00	10.00	6.50	13.50	13.49
Illinois	6.25	8.25	6.93	0.00	3.50	1.85	0.00	1.75	0.92	6.25	10.00	7.85	6.25	13.50	9.70
Indiana	7.28	8.25	7.51	0.00	3.50	0.00	0.00	1.75	0.00	7.28	10.00	7.51	7.28	13.50	7.51
Iowa	5.25	8.25	7.26	0.00	3.50	0.03	0.00	1.75	0.02	5.25	10.00	7.28	5.25	13.50	7.31
Kansas	5.25	8.25	7.24	0.00	3.50	3.50	0.00	1.75	1.75	5.25	10.00	8.99	5.25	13.50	12.49
Kentucky	7.09	8.25	8.12	0.00	3.50	2.47	0.00	1.75	1.23	7.09	10.00	9.35	7.09	13.50	11.82
Louisiana	8.25	8.25	8.25	0.00	0.00	0.00	0.00	0.00	0.00	8.25	8.25	8.25	8.25	8.25	8.25
Maine	8.20	8.25	8.21	2.28	3.50	3.49	1.14	1.75	1.74	9.34	10.00	9.95	11.62	13.50	13.44
Maryland	7.52	8.25	7.52	0.84	3.50	3.50	0.42	1.75	1.75	7.94	10.00	9.27	8.78	13.50	12.77
Massachusetts	8.20	8.25	8.20	6.00	8.45	8.45	1.75	1.75	1.75	9.95	10.00	9.95	15.95	18.45	18.40
Michigan	7.10	8.25	7.29	0.00	2.00	1.98	0.00	1.00	0.99	7.10	9.25	8.28	7.10	11.25	10.26
Minnesota	6.80	8.25	7.22	0.00	1.76	1.53	0.00	0.88	0.77	6.80	9.13	7.99	6.80	10.89	9.52
Mississippi	8.25	8.25	8.25	0.00	3.50	3.38	0.00	1.75	1.69	8.25	10.00	9.94	8.25	13.50	13.32
Missouri	7.04	8.25	7.35	0.00	1.14	0.84	0.00	0.57	0.42	7.04	8.82	7.77	7.04	9.96	8.60
Montana	8.24	8.25	8.24	0.00	3.50	3.06	0.00	1.75	1.53	8.24	10.00	9.78	8.24	13.50	12.84
Nebraska	6.51	8.25	7.08	0.00	3.50	3.47	0.00	1.75	1.74	6.51	10.00	8.82	6.51	13.50	12.29
Nevada	5.25	8.25	6.47	0.00	3.50	2.99	0.00	1.75	1.49	5.25	10.00	7.96	5.25	13.50	10.95
New Hampshire	8.20	8.25	8.20	0.00	0.00	0.00	0.00	0.00	0.00	8.20	8.25	8.20	8.20	8.25	8.20
New Jersey	7.38	8.06	8.05	0.00	3.44	3.41	0.00	1.72	1.70	7.38	9.78	9.76	7.38	13.22	13.17
New Mexico	7.92	8.25	8.24	0.00	3.50	3.31	0.00	1.75	1.65	7.92	10.00	9.89	7.92	13.50	13.20
New York	6.17	8.25	8.09	0.00	3.50	3.30	0.00	1.75	1.65	6.17	10.00	9.74	6.17	13.50	13.04
North Carolina	7.83	8.25	8.09	3.50	3.50	3.49	1.75	1.75	1.75	9.58	10.00	9.83	13.08	13.50	13.33
North Dakota	5.25	8.25	8.00	0.00	3.50	1.93	0.00	1.75	0.96	5.25	10.00	8.96	5.25	13.50	10.89
N. Marianna Islands	8.25	8.25	8.25	0.00	0.00	0.00	0.00	0.00	0.00	8.25	8.25	8.25	8.25	8.25	8.25
Ohio	7.09	8.25	7.40	0.00	3.50	2.42	0.00	1.75	1.21	7.09	10.00	8.61	7.09	13.50	11.03
Oklahoma	7.02	8.25	7.26	0.00	1.16	0.43	0.00	0.58	0.21	7.02	8.83	7.47	7.02	9.99	7.90
Oregon	8.25	8.25	8.25	3.50	3.50	3.50	1.75	1.75	1.75	10.00	10.00	10.00	13.50	13.50	13.50
Pennsylvania	5.94	8.25	7.85	0.00	2.50	1.07	0.00	1.25	0.53	5.94	9.50	8.38	5.94	12.00	9.45
Puerto Rico	6.75	8.25	8.25	3.34	3.50	3.34	1.67	1.75	1.67	8.42	10.00	9.92	11.76	13.50	13.26
Rhode Island	8.19	8.20	8.20	0.00	3.40	3.32	0.00	1.70	1.66	8.19	9.90	9.86	8.19	13.30	13.17
South Carolina	7.50	8.25	8.23	0.00	3.50	3.48	0.00	1.75	1.74	7.50	10.00	9.97	7.50	13.50	13.46
South Dakota	5.25	8.25	7.63	0.00	3.50	0.00	0.00	1.75	0.00	5.25	10.00	7.63	5.25	13.50	7.63
Tennessee	7.24	8.25	8.16	0.00	3.50	3.19	0.00	1.75	1.60	7.24	10.00	9.76	7.24	13.50	12.95
Texas	3.50	8.25	7.23	0.00	3.50	3.18	0.00	1.75	1.59	3.50	10.00	8.82	3.50	13.50	12.00
Utah	8.25	8.25	8.25	3.50	3.50	3.50	1.75	1.75	1.75	10.00	10.00	10.00	13.50	13.50	13.49
Vermont	8.20	8.25	8.21	2.70	3.50	3.48	1.35	1.75	1.74	9.55	10.00	9.95	12.25	13.50	13.43
Virginia	7.16	8.25	7.72	0.00	3.50	2.97	0.00	1.75	1.48	7.16	10.00	9.21	7.16	13.50	12.17
Washington	5.85	8.25	7.89	0.00	3.50	1.73	0.00	1.75	0.87	5.85	10.00	8.76	5.85	13.50	10.49
West Virginia	6.50	8.25	8.25	0.00	3.50	2.67	0.00	1.75	1.33	6.50	10.00	9.58	6.50	13.50	12.25
Wisconsin	6.82	8.25	7.23	0.00	3.50	1.22	0.00	1.75	0.61	6.82	10.00	7.84	6.82	13.50	9.06
Wyoming	8.25	8.25	8.25	3.50	3.50	3.50	1.75	1.75	1.75	10.00	10.00	10.00	13.50	13.50	13.50
Nationwide	$3.50	$8.25	$7.27	$0.00	$8.45	$2.68	$0.00	$1.75	$1.29	$3.50	$10.00	$8.55	$3.50	$18.45	$11.23

Note: This table reflects only non-tribal support.

[1] Basic federal support includes both Tier 1 and Tier 2 support. See text for definitions.

Source: Universal Service Administrative Company (USAC).

Table 2.4
Low-Income Support Payments by State or Jurisdiction
(Total 2001)

State or Jurisdiction	Lifeline		Link Up		TLS	Total
	Non-Tribal	Tribal	Non-Tribal	Tribal		
Alabama	$2,273,365	$0	$27,515	$0	$2,664	$2,303,544
Alaska	747,178	558,509	20,341	27,686	46,905	1,400,619
American Samoa	53,094	0	1,956	0	0	55,050
Arizona	2,649,220	1,316,192	59,224	248,523	115,432	4,388,591
Arkansas	684,631	0	52,138	0	4,468	741,237
California	285,407,337	5,654	20,047,366	21	2,064,222	307,524,600
Colorado	2,603,866	783	20,048	18	34,596	2,659,311
Connecticut	5,096,437	0	94,487	0	7,473	5,198,397
Delaware	118,361	0	8,100	0	85	126,546
District of Columbia	1,128,090	0	0	0	54	1,128,144
Florida	13,699,902	0	223,911	0	29,265	13,953,078
Georgia	6,674,786	0	70,534	0	11,445	6,756,765
Guam	208,867	0	19,129	0	0	227,996
Hawaii	1,170,757	0	200,713	0	0	1,371,470
Idaho	2,423,741	8,758	21,905	154	41,118	2,495,676
Illinois	5,871,082	0	753,951	0	4,161	6,629,194
Indiana	2,610,208	0	313,960	0	1,070	2,925,238
Iowa	1,048,413	300	23,038	0	16,668	1,088,419
Kansas	1,267,687	0	72,008	0	5,349	1,345,044
Kentucky	4,283,356	0	143,622	0	26,336	4,453,314
Louisiana	1,444,781	0	17,061	0	2,924	1,464,766
Maine	7,884,536	36,183	590,060	15,286	24,415	8,550,480
Maryland	390,945	0	10,047	0	272	401,264
Massachusetts	15,911,796	0	38,395	0	134	15,950,325
Michigan	11,838,614	25,252	502,400	11	5,904	12,372,181
Minnesota	3,791,301	13,796	3,185	400	11,093	3,819,775
Mississippi	1,915,268	0	19,224	0	3,399	1,937,891
Missouri	2,614,739	82	149,108	20	33,408	2,797,357
Montana	1,123,986	186,243	16,055	18,996	32,974	1,378,254
Nebraska	1,386,276	21,179	39,182	1,148	41,308	1,489,093
Nevada	2,143,790	4,958	63,776	243	9,788	2,222,555
New Hampshire	532,810	0	14,716	0	81	547,607
New Jersey	3,695,864	0	21,999	0	501	3,718,364
New Mexico	3,692,493	163,286	30,059	8,297	90,287	3,984,422
New York	46,039,583	1,482	1,185,027	851	7,217	47,234,160
North Carolina	8,129,725	97	56,619	0	20,759	8,207,200
North Dakota	1,239,732	131,932	23,396	10,246	18,526	1,423,832
Northern Mariana Islands	28,055	0	7,749	0	0	35,804
Ohio	19,616,008	0	1,090,935	0	85,533	20,792,476
Oklahoma	3,161,620	3,319,436	196,452	25,160	49,386	6,752,054
Oregon	3,084,695	4,114	69,604	12	19,165	3,177,590
Pennsylvania	5,750,970	0	916,298	0	152	6,667,420
Puerto Rico	1,134,103	0	27,120	0	0	1,161,223
Rhode Island	4,493,365	0	13,266	0	280	4,506,911
South Carolina	1,941,960	517	28,566	0	16,397	1,987,440
South Dakota	1,095,609	542,202	29,757	146,612	31,067	1,845,247
Tennessee	4,126,996	1	121,506	0	25,668	4,274,171
Texas	29,926,720	38,912	1,620,180	218	135,144	31,721,174
Utah	1,907,707	2,685	14,740	135	32,701	1,957,968
Vermont	2,902,466	0	46,478	0	4,843	2,953,787
Virgin Islands	0	0	718	0	0	718
Virginia	1,994,367	0	55,042	0	1,869	2,051,278
Washington	7,372,468	543,683	542,418	28,961	104,793	8,592,323
West Virginia	419,360	0	8,300	0	4,829	432,489
Wisconsin	5,509,458	7,272	571,335	21	5,196	6,093,282
Wyoming	158,656	26,543	3,480	536	3,170	192,385
Industry Total	$548,421,200	$6,960,051	$30,318,199	$533,555	$3,234,494	$589,467,499

Note: These dollars represent submitted claims to USAC for the time period January 2001 through December 2001, including true-ups reported to date.

Source: Universal Service Administration Company (USAC).

Table 2.4
Low-Income Support Payments by State or Jurisdiction- Continued
(Total 2002)

State or Jurisdiction	Lifeline		Link Up		TLS	Total
	Non-Tribal	Tribal	Non-Tribal	Tribal		
Alabama	$2,674,848	$0	$22,180	$0	$8,693	$2,705,721
Alaska	1,369,748	956,698	50,379	32,140	62,575	2,471,540
American Samoa	56,268	0	1,230	0	0	57,498
Arizona	4,737,313	6,270,232	58,183	315,914	173,915	11,555,557
Arkansas	1,106,421	0	111,930	0	12,717	1,231,068
California	293,317,833	9,407	18,516,356	254	2,502,620	314,346,470
Colorado	3,233,381	4,773	11,576	71	32,637	3,282,438
Connecticut	5,371,139	0	118,412	0	8,961	5,498,512
Delaware	222,625	0	26,284	0	1	248,910
District of Columbia	1,192,422	0	644	0	0	1,193,066
Florida	15,185,787	0	292,461	0	39,834	15,518,082
Georgia	7,238,202	0	93,181	0	34,455	7,365,838
Guam	319,515	0	24,362	0	1,649	345,526
Hawaii	1,227,080	0	133,663	0	0	1,360,743
Idaho	3,005,251	18,712	15,143	234	28,803	3,068,143
Illinois	7,728,907	0	955,318	0	42,766	8,726,991
Indiana	3,589,971	0	511,391	0	1,275	4,102,637
Iowa	1,564,550	320	42,289	0	19,536	1,626,695
Kansas	1,440,693	0	66,607	0	2,279	1,509,579
Kentucky	5,367,778	0	165,491	0	45,079	5,578,348
Louisiana	1,835,997	0	36,187	0	3,727	1,875,911
Maine	9,126,043	41,059	593,717	1,902	16,220	9,778,941
Maryland	427,235	0	3,174	0	0	430,409
Massachusetts	17,589,217	121	21,157	0	136	17,610,631
Michigan	11,329,796	35,887	590,139	55	6,756	11,962,633
Minnesota	3,908,781	20,498	5,688	246	9,432	3,944,645
Mississippi	2,398,051	0	17,698	0	4,273	2,420,022
Missouri	3,027,504	237	153,447	10	20,283	3,201,481
Montana	1,411,110	264,542	11,110	19,112	35,412	1,741,286
Nebraska	1,578,625	26,243	30,249	784	37,028	1,672,929
Nevada	3,339,606	7,420	102,023	304	14,879	3,464,232
New Hampshire	630,325	0	8,554	0	12	638,891
New Jersey	4,603,778	0	44,251	0	232	4,648,261
New Mexico	4,739,042	472,073	23,834	32,457	90,995	5,358,401
New York	51,731,191	3,893	1,612,330	171	10,517	53,358,102
North Carolina	10,785,887	143	69,270	0	35,566	10,890,866
North Dakota	1,742,937	210,602	29,968	8,942	17,480	2,009,929
Northern Mariana Islands	36,249	0	6,324	0	0	42,573
Ohio	25,518,103	0	1,203,402	0	89,072	26,810,577
Oklahoma	6,118,897	6,358,674	261,183	31,988	75,464	12,846,206
Oregon	3,977,088	14,530	77,953	239	22,464	4,092,274
Pennsylvania	9,239,123	0	1,241,723	0	112	10,480,958
Puerto Rico	6,462,595	0	156,135	0	0	6,618,730
Rhode Island	4,925,721	0	7,547	0	48	4,933,316
South Carolina	2,382,454	575	36,418	0	25,099	2,444,546
South Dakota	1,589,183	1,865,529	27,771	353,997	38,249	3,874,729
Tennessee	5,151,877	0	119,686	0	31,223	5,302,786
Texas	43,973,664	179,879	1,383,462	860	112,024	45,649,889
Utah	2,109,480	6,708	9,236	769	26,061	2,152,254
Vermont	3,193,140	0	30,045	0	5,670	3,228,855
Virgin Islands	0	0	0	0	0	0
Virginia	2,280,842	0	12,252	0	1,220	2,294,314
Washington	9,221,905	1,103,804	614,263	31,741	112,773	11,084,486
West Virginia	468,430	0	6,308	0	5,487	480,225
Wisconsin	6,359,299	17,125	590,997	0	4,575	6,971,996
Wyoming	205,256	65,123	1,558	469	2,552	274,958
Industry Total	$623,368,163	$17,954,807	$30,356,139	$832,659	$3,872,836	$676,384,604

Note: These dollars represent submitted claims to USAC for the time period January 2002 through December 2002, including true-ups reported to date.

Source: Universal Service Administration Company (USAC).

Table 2.4
Low-Income Support Payments by State or Jurisdiction - Continued
(Total 2003)

State or Jurisdiction	Lifeline		Link Up		TLS	Total
	Non-Tribal	Tribal	Non-Tribal	Tribal		
Alabama	$2,975,972	$0	$20,159	$0	$12,006	$3,008,137
Alaska	1,869,781	1,128,608	47,696	45,843	70,567	3,162,495
American Samoa	59,791	0	570	0	0	60,361
Arizona	6,864,752	9,668,137	63,602	203,080	247,905	17,047,476
Arkansas	1,578,337	0	102,284	0	24,182	1,704,803
California	281,853,776	18,011	18,440,443	0	2,579,744	302,891,974
Colorado	3,739,514	7,239	13,057	36	28,101	3,787,947
Connecticut	5,561,341	0	143,370	0	4,056	5,708,767
Delaware	321,339	0	18,942	0	0	340,281
District of Columbia	1,141,236	0	5,599	0	3	1,146,838
Florida	16,280,138	0	326,409	0	56,493	16,663,040
Georgia	7,769,020	0	133,609	0	125,155	8,027,784
Guam	371,046	0	21,704	0	6,784	399,534
Hawaii	989,419	0	44,698	0	355	1,034,472
Idaho	3,337,088	18,552	18,466	29	30,176	3,404,311
Illinois	8,768,550	0	678,288	0	89,331	9,536,169
Indiana	4,206,137	0	314,189	0	1,453	4,521,779
Iowa	3,771,161	261	55,732	0	44,678	3,871,832
Kansas	1,549,354	64	82,469	0	1,701	1,633,588
Kentucky	6,244,211	0	223,948	0	143,311	6,611,470
Louisiana	2,063,016	0	37,925	0	3,772	2,104,713
Maine	9,605,820	39,132	550,069	1,165	21,391	10,217,577
Maryland	468,087	0	24,264	0	18	492,369
Massachusetts	17,546,749	2,553	13,147	0	443	17,562,892
Michigan	11,154,929	39,317	256,232	231	5,372	11,456,081
Minnesota	4,377,381	36,587	15,002	4,433	16,637	4,450,040
Mississippi	2,748,915	0	26,497	0	4,729	2,780,141
Missouri	3,439,643	217	189,960	42	16,967	3,646,829
Montana	1,565,705	366,389	5,918	21,072	32,055	1,991,139
Nebraska	1,698,765	25,545	31,777	644	48,194	1,804,925
Nevada	4,041,188	9,960	120,656	118	18,621	4,190,543
New Hampshire	687,092	0	2,253	0	30	689,375
New Jersey	10,730,345	0	59,176	0	1,069	10,790,590
New Mexico	5,708,576	828,568	18,561	16,709	117,286	6,689,700
New York	52,456,540	3,300	1,150,035	0	15,066	53,624,941
North Carolina	12,872,085	131	98,189	0	47,914	13,018,319
North Dakota	1,993,377	349,897	25,190	69,011	17,140	2,454,615
Northern Mariana Islands	53,996	0	7,431	0	0	61,427
Ohio	28,664,278	0	720,951	0	93,648	29,478,877
Oklahoma	7,342,054	7,824,082	573,097	22,298	95,165	15,856,696
Oregon	4,790,243	25,313	92,445	618	25,223	4,933,842
Pennsylvania	12,491,190	0	1,118,261	0	203	13,609,654
Puerto Rico	10,209,619	0	201,275	0	0	10,410,894
Rhode Island	5,173,297	0	4,517	0	157	5,177,971
South Carolina	2,681,065	636	47,773	0	29,255	2,758,729
South Dakota	1,753,344	1,898,041	23,525	187,127	42,028	3,904,065
Tennessee	5,840,328	0	80,655	0	39,832	5,960,815
Texas	48,164,331	113,161	1,757,219	57	105,232	50,140,000
Utah	2,427,979	10,698	9,884	721	31,520	2,480,802
Vermont	3,263,700	0	23,622	0	4,782	3,292,104
Virgin Islands	0	0	0	0	0	0
Virginia	2,215,245	0	48,061	0	1,334	2,264,640
Washington	11,464,632	1,492,883	1,052,167	31,629	319,892	14,361,203
West Virginia	567,841	0	16,811	0	5,495	590,147
Wisconsin	6,944,066	22,004	619,588	52	3,065	7,588,775
Wyoming	250,418	88,226	1,444	449	2,758	343,295
Industry Total	$656,707,802	$24,017,512	$29,778,811	$605,364	$4,632,294	$715,741,783

Note: These dollars represent submitted claims to USAC for the time period January 2003 through December 2003, including true-ups reported to date.

Source: Universal Service Administration Company (USAC).

Table 2.5
Low-Income Program Dollars by Study Area

ID Code	Study Area Name	2002 Non-Tribal Lifeline	2002 Tribal Lifeline	2002 Non-Tribal Link Up	2002 Tribal Link Up	2002 TLS	2002 Total	2003 Non-Tribal Lifeline	2003 Tribal Lifeline	2003 Non-Tribal Link Up	2003 Tribal Link Up	2003 TLS	2003 Total
TOTAL	**ALABAMA**	**$2,674,848**	**$0**	**$22,180**	**$0**	**$8,693**	**$2,705,721**	**$2,975,972**	**$0**	**$20,159**	**$0**	**$12,006**	**$3,008,137**
250281	VERIZON SOUTH INC - AL (CONTEL)	$38,978	$0	$1,051	$0	$0	$40,029	$0	$0	$0	$0	$0	$0
250282	BLOUNTSVILLE TEL. CO., INC.	$7,634	$0	$0	$0	$0	$7,634	$7,514	$0	$0	$0	$0	$7,514
250283	BRINDLEE MOUNTAIN TEL. CO.	$28,542	$0	$0	$0	$0	$28,542	$31,579	$0	$0	$0	$0	$31,579
250284	BUTLER TEL. CO., INC.	$27,892	$0	$81	$0	$0	$27,973	$36,480	$0	$66	$0	$0	$36,546
250285	CASTLEBERRY TEL. CO., INC.	$9,561	$0	$310	$0	$0	$9,871	$12,011	$0	$180	$0	$0	$12,191
250286	NATIONAL TEL. CO. OF AL	$20	$0	$0	$0	$0	$20	$338	$0	$0	$0	$0	$338
250290	FARMERS TEL. COOP., INC.-AL	$48,056	$0	$0	$0	$0	$48,056	$50,976	$0	$0	$0	$0	$50,976
250293	VERIZON SOUTH INC - AL	$56,393	$0	$2,085	$0	$0	$58,478	$0	$0	$0	$0	$0	$0
250295	GRACEBA TOTAL COMM.	$2,041	$0	$0	$0	$0	$2,041	$2,730	$0	$0	$0	$0	$2,730
250298	GULF TEL. CO.-AL	$17,246	$0	$0	$0	$0	$17,246	$24,445	$0	$0	$0	$0	$24,445
250299	HAYNEVILLE TEL. CO., INC.	$23,325	$0	$64	$0	$0	$23,389	$29,129	$0	$255	$0	$0	$29,384
250300	HOPPER TELECOMMUNICATIONS	$18,424	$0	$442	$0	$0	$18,866	$18,936	$0	$306	$0	$0	$19,242
250301	FRONTIER COMM. OF LAMAR COUNTY, INC.	$2,941	$0	$0	$0	$0	$2,941	$4,788	$0	$0	$0	$0	$4,788
250302	ALLTEL ALABAMA	$19,044	$0	$772	$0	$597	$20,413	$21,752	$0	$951	$0	$1,225	$23,928
250304	MILLRY TEL. CO., INC.	$39,970	$0	$482	$0	$0	$40,452	$42,945	$0	$756	$0	$0	$43,701
250305	MON-CRE TEL. COOP. INC.	$13,306	$0	$173	$0	$0	$13,479	$17,670	$0	$319	$0	$0	$17,989
250306	FRONTIER COMM. OF AL, INC.	$30,866	$0	$0	$0	$0	$30,866	$42,083	$0	$0	$0	$0	$42,083
250307	MOUNDVILLE TEL. CO.	$150	$0	$0	$0	$0	$150	$141	$0	$0	$0	$0	$141
250308	NEW HOPE TEL. COOP., INC.-AL	$15,917	$0	$0	$0	$0	$15,917	$25,506	$0	$0	$0	$0	$25,506
250311	OAKMAN TEL. CO., INC.	$6,894	$0	$160	$0	$0	$7,054	$8,858	$0	$196	$0	$0	$9,054
250312	OTELCO TELEPHONE CO.	$22,126	$0	$460	$0	$0	$22,586	$24,158	$0	$308	$0	$0	$24,466
250314	PEOPLES TEL. CO.	$46,392	$0	$641	$0	$0	$47,033	$52,087	$0	$785	$0	$0	$52,872
250315	PINE BELT TEL. CO.	$4,429	$0	$0	$0	$0	$4,429	$5,418	$0	$0	$0	$0	$5,418
250316	RAGLAND TEL. CO.	$3,592	$0	$0	$0	$0	$3,592	$5,338	$0	$0	$0	$0	$5,338
250317	ROANOKE TEL. CO., INC.	$7,339	$0	$387	$0	$0	$7,726	$9,041	$0	$150	$0	$0	$9,191
250318	FRONTIER COMM. OF THE SOUTH, INC.	$24,596	$0	$0	$0	$0	$24,596	$36,819	$0	$0	$0	$0	$36,819
250322	UNION SPRINGS TEL. CO.	$29,822	$0	$0	$0	$5,270	$35,092	$34,640	$0	$0	$0	$8,168	$42,808
255181	SOUTH CENTRAL BELL-AL	$2,078,011	$0	$15,042	$0	$2,826	$2,095,879	$2,146,717	$0	$12,542	$0	$2,613	$2,161,872
259001	RCC HOLDINGS, INC.	$0	$0	$0	$0	$0	$0	$144	$0	$39	$0	$0	$183
259788	CENTURYTEL OF ALABAMA, LLC (SOUTHERN)	$30,668	$0	$30	$0	$0	$30,698	$169,664	$0	$2,085	$0	$0	$171,749
259789	CENTURYTEL OF ALABAMA, LLC (NORTHERN)	$20,673	$0	$0	$0	$0	$20,673	$114,065	$0	$1,221	$0	$0	$115,286
TOTAL	**ALASKA**	**$1,369,748**	**$956,698**	**$50,379**	**$32,140**	**$62,575**	**$2,471,540**	**$1,869,781**	**$1,128,608**	**$47,696**	**$45,843**	**$70,567**	**$3,162,495**
613000	ACS OF ANCHORAGE, INC.	$232,637	$96,272	$21,184	$0	$0	$350,093	$294,528	$98,334	$18,893	$3,075	$0	$414,830
613001	ARCTIC SLOPE TEL. ASSOCIATION COOP.INC.	$9,641	$6,407	$0	$3,649	$1,080	$20,777	$17,888	$14,089	$0	$3,951	$1,240	$37,168
613002	BETTLES TELEPHONE CO. INC.	$2,341	$1,470	$0	$150	$0	$3,961	$2,917	$1,943	$0	$160	$0	$5,020
613003	BRISTOL BAY TELEPHONE COOP. INC.	$15,521	$17,649	$0	$509	$1,683	$35,362	$18,510	$19,264	$0	$176	$1,335	$39,285
613004	BUSH-TELL INC.	$12,102	$18,239	$0	$0	$0	$30,341	$15,228	$21,171	$0	$0	$0	$36,399
613005	CIRCLE UTILITIES	$900	$352	$0	$0	$0	$1,252	$936	$264	$0	$0	$0	$1,200
613006	COPPER VALLEY TEL. COOP. INC.	$18,490	$11,764	$0	$1,244	$6,008	$37,506	$26,388	$15,282	$0	$1,468	$7,834	$50,972
613007	CORDOVA TELEPHONE COOPERATIVE, INC.	$7,751	$4,512	$0	$371	$276	$12,910	$10,457	$5,649	$0	$520	$642	$17,268
613008	ACS OF FAIRBANKS, INC.	$78,428	$36,287	$8,412	$0	$0	$123,127	$101,112	$38,874	$6,718	$1,299	$0	$148,003
613010	ACS - NORTHLAND GLACIER STATE	$154,414	$132,047	$7,920	$0	$0	$294,381	$236,964	$162,597	$7,673	$1,419	$0	$408,653
613011	INTERIOR TELEPHONE COMPANY INC.	$31,222	$28,690	$0	$2,436	$0	$62,348	$40,806	$36,784	$0	$3,073	$0	$80,663
613012	ACS - ALASKA JUNEAU	$29,137	$4,304	$2,453	$0	$0	$35,894	$37,646	$4,709	$1,784	$431	$0	$44,570
613013	KETCHIKAN PUBLIC UTILITIES	$40,079	$25,524	$5,800	$0	$3,875	$75,278	$52,896	$32,340	$6,100	$0	$5,069	$96,405
613015	MATANUSKA TELEPHONE ASSOC., INC.	$201,836	$114,131	$0	$14,371	$15,034	$345,372	$284,296	$149,746	$0	$17,214	$20,001	$471,257
613016	MUKLUK TEL. COMPANY, INC.	$26,498	$19,354	$0	$809	$0	$46,661	$36,851	$30,766	$0	$893	$0	$68,510
613017	ALASKA TELEPHONE COMPANY	$57,655	$36,111	$0	$5,002	$0	$98,768	$79,364	$47,195	$0	$7,104	$0	$133,663
613018	NUSHAGAK ELECTRIC & TELEPHONE COOP	$15,809	$13,638	$0	$434	$0	$29,881	$21,775	$18,343	$0	$462	$0	$40,580
613019	OTZ TELEPHONE COOPERATIVE, INC.	$39,674	$43,771	$0	$870	$0	$84,315	$46,553	$47,300	$0	$547	$0	$94,400
613020	ACS - NORTHLAND SITKA	$31,306	$26,851	$1,118	$0	$0	$59,275	$54,041	$36,828	$1,222	$393	$0	$92,484
613022	ACS - ALASKA GREATLAND	$2,116	$303	$192	$0	$0	$2,611	$4,991	$579	$266	$173	$0	$6,009
613023	UNITED UTILITIES INC.	$238,175	$296,729	$0	$1,562	$27,335	$563,801	$278,078	$320,268	$0	$2,128	$27,189	$627,663
613023	UNITED-KUC, INC., AFFILIATE OF UNITED COMP.	$24,325	$15,631	$0	$450	$7,284	$47,690	$29,415	$17,498	$0	$953	$7,257	$55,123
613025	YUKON TELEPHONE COMPANY, INC.	$6,055	$5,860	$0	$283	$0	$12,198	$7,746	$6,930	$0	$302	$0	$14,978
613026	NORTH COUNTRY TELEPHONE COMPANY	$743	$251	$0	$0	$0	$994	$2,370	$924	$0	$30	$0	$3,324
613028	SUMMIT TEL & TEL CO OF ALASKA	$232	$551	$0	$0	$0	$783	$488	$931	$0	$72	$0	$1,491
619001	GCI COMMUNICATIONS CORP.	$92,661	$0	$3,300	$0	$0	$95,961	$167,537	$0	$5,040	$0	$0	$172,577
TOTAL	**AMERICAN SAMOA**	**$56,268**	**$0**	**$1,230**	**$0**	**$0**	**$57,498**	**$59,791**	**$0**	**$570**	**$0**	**$0**	**$60,361**
673900	AMERICAN SAMOA TELECOM. AUTHORITY	$56,268	$0	$1,230	$0	$0	$57,498	$59,791	$0	$570	$0	$0	$60,361
TOTAL	**ARIZONA**	**$4,737,313**	**$6,270,232**	**$58,183**	**$315,914**	**$173,915**	**$11,555,557**	**$6,864,752**	**$9,668,137**	**$63,602**	**$203,080**	**$247,905**	**$17,047,476**
452169	SAN CARLOS APACHE TELECOMM. UTILITY, INC.	$104,511	$111,985	$0	$2,618	$0	$219,114	$140,784	$125,877	$233	$2,508	$0	$269,402
452171	ARIZONA TEL. CO.	$1,670	$128	$0	$0	$0	$1,798	$2,103	$149	$0	$0	$0	$2,252
452172	CITIZENS UTILITIES RURAL COMPANY INC.	$257,742	$890	$46,471	$13,680	$65,853	$384,636	$355,916	$1,383	$46,500	$105	$89,137	$493,041
452173	TOHONO O'ODHAM UTILITY AUTHORITY	$18,226	$12,627	$0	$57	$0	$30,910	$22,386	$15,388	$0	$76	$0	$37,850

Table 2.5
Low-Income Program Dollars by Study Area

ID Code	Study Area Name	2002 Non-Tribal Lifeline	2002 Tribal Lifeline	2002 Non-Tribal Link Up	2002 Tribal Link Up	2002 TLS	2002 Total	2003 Non-Tribal Lifeline	2003 Tribal Lifeline	2003 Non-Tribal Link Up	2003 Tribal Link Up	2003 TLS	2003 Total
	ARIZONA Continued												
452174	SOUTHWESTERN TEL. CO.	$4,829	$39	$136	$0	$0	$5,004	$5,902	$0	$290	$0	$0	$6,192
452175	CENTURYTEL OF SOUTHWEST, INC.-AZ	$1,081	$0	$0	$0	$0	$1,081	$1,518	$0	$0	$0	$0	$1,518
452176	VALLEY TELEPHONE COOPERATIVE INC-AZ	$6,544	$0	$81	$0	$0	$6,625	$10,165	$0	$72	$0	$0	$10,237
452176	COPPER VALLEY TELEPHONE, INC	$12,372	$0	$1,953	$0	$0	$14,325	$20,025	$0	$2,180	$0	$0	$22,205
452179	GILA RIVER TELECOMMUNICATIONS, INC.	$84,348	$73,274	$0	$16,500	$0	$174,122	$138,705	$69,872	$5,934	$16,275	$0	$230,786
452200	FORT MOJAVE TELECOMMUNICATIONS, INC.	$2,151	$3,624	$0	$49	$0	$5,824	$2,743	$4,188	$0	$82	$0	$7,013
452226	MIDVALE TELEPHONE EXCHANGE, INC.-AZ	$731	$0	$0	$0	$0	$731	$950	$0	$0	$0	$0	$950
452302	VERIZON CALIFORNIA INC. - AZ	$4,395	$4,261	$1,560	$0	$0	$10,216	$8,398	$7,098	$900	$0	$0	$16,396
453334	TABLE TOP TELEPHONE COMPANY, INC.	$8,719	$8,832	$52	$1,308	$2,687	$21,598	$15,080	$15,171	$0	$353	$4,238	$34,842
454426	CITIZENS UTILITIES CO. DBA CITIZENS-ARIZONA	$77,641	$3,138	$2,550	$210	$1,144	$84,683	$99,688	$3,237	$3,750	$0	$2,521	$109,196
454449	NAVAJO COMMUNICATIONS CO INC-AZ	$404,404	$378,770	$91	$11,452	$83,963	$878,680	$600,120	$485,557	$1,084	$9,907	$132,211	$1,228,879
455101	QWEST CORPORATION - AZ	$2,109,794	$3,241	$5,289	$0	$20,268	$2,138,592	$2,045,347	$3,166	$2,659	$14	$19,798	$2,070,984
457991	SADDLEBACK COMMUNICATIONS	$1,943	$2,773	$0	$0	$0	$4,716	$4,314	$5,601	$0	$0	$0	$9,915
459001	SMITH BAGLEY, INC.	$1,636,212	$5,666,650	$0	$270,040	$0	$7,572,902	$3,390,608	$8,931,450	$0	$173,760	$0	$12,495,818
TOTAL	**ARKANSAS**	**$1,106,421**	**$0**	**$111,930**	**$0**	**$12,717**	**$1,231,068**	**$1,578,337**	**$0**	**$102,284**	**$0**	**$24,182**	**$1,704,803**
401142	CENTURYTEL OF NW ARKANSAS, RUSSELLVILLE	$63,506	$0	$0	$0	$0	$63,506	$122,857	$0	$1,906	$0	$0	$124,763
401143	CENTURYTEL OF NW ARKANSAS, SILOAM SPRINGS	$13,718	$0	$0	$0	$0	$13,718	$29,045	$0	$599	$0	$0	$29,644
401144	CENTURYTEL OF CENTRAL ARKANSAS	$109,178	$0	$0	$0	$0	$109,178	$169,643	$0	$3,197	$0	$0	$172,840
401691	ALLTEL ARKANSAS, INC.	$62,673	$0	$5,800	$0	$11,539	$80,012	$107,935	$0	$10,052	$0	$23,415	$141,402
401692	ARKANSAS TELEPHONE COMPANY	$750	$0	$58	$0	$0	$808	$1,616	$0	$36	$0	$0	$1,652
401697	CENTRAL ARKANSAS TEL. COOP INC.	$386	$0	$32	$0	$0	$418	$808	$0	$128	$0	$0	$936
401698	CLEVELAND CTY TEL. CO.	$1,778	$0	$0	$0	$0	$1,778	$4,491	$0	$330	$0	$0	$4,821
401699	DECATUR TELEPHONE CO INC- ARKANSAS	$558	$0	$9	$0	$0	$567	$776	$0	$96	$0	$0	$872
401704	LAVACA TELEPHONE-AR	$0	$0	$0	$0	$0	$0	$0	$0	$0	$0	$0	$0
401705	CENTURYTEL OF ARKANSAS, INC.	$26,808	$0	$213	$0	$0	$27,021	$34,718	$0	$427	$0	$0	$35,145
401709	MADISON COUNTY TEL. CO. INC.	$338	$0	$10	$0	$0	$348	$387	$0	$0	$0	$0	$387
401710	MAGAZINE TELEPHONE COMPANY	$167	$0	$38	$0	$0	$205	$285	$0	$19	$0	$0	$304
401711	CENTURYTEL OF MOUNTAIN HOME	$20,737	$0	$193	$0	$0	$20,930	$26,230	$0	$364	$0	$0	$26,594
401713	NORTHERN ARKANSAS TEL. CO.,INC.	$544	$0	$13	$0	$0	$557	$1,040	$0	$103	$0	$0	$1,143
401718	PRAIRIE GROVE TELEPHONE COMPANY	$251	$0	$0	$0	$0	$251	$213	$0	$0	$0	$0	$213
401720	CENTURYTEL OF REDFIELD, INC.	$967	$0	$0	$0	$0	$967	$1,422	$0	$18	$0	$0	$1,440
401722	E. RITTER TELEPHONE COMPANY	$17,371	$0	$0	$0	$0	$17,371	$18,904	$0	$0	$0	$0	$18,904
401724	SOUTHWEST ARKANSAS TEL. COOP. INC.	$4,342	$0	$0	$0	$0	$4,342	$7,653	$0	$0	$0	$0	$7,653
401726	TRI-COUNTY TEL. CO. INC.-AR	$4,968	$0	$0	$0	$0	$4,968	$5,966	$0	$14	$0	$0	$5,980
401727	CENTURYTEL OF SOUTH ARKANSAS, INC.	$1,557	$0	$0	$0	$0	$1,557	$1,638	$0	$60	$0	$0	$1,698
401729	WALNUT HILL TELEPHONE COMPANY	$0	$0	$0	$0	$0	$0	$0	$0	$0	$0	$0	$0
401733	YELCOT TEL. CO.,INC.	$4,492	$0	$201	$0	$0	$4,693	$11,557	$0	$351	$0	$0	$11,908
401734	YELL COUNTY TELEPHONE COMPANY	$0	$0	$0	$0	$0	$0	$2,248	$0	$0	$0	$0	$2,248
403031	SCOTT COUNTY TELEPHONE COMPANY	$0	$0	$0	$0	$0	$0	$0	$0	$0	$0	$0	$0
405211	SOUTHWESTERN BELL-ARKANSAS	$771,332	$0	$105,363	$0	$1,178	$877,873	$1,028,905	$0	$84,584	$0	$767	$1,114,256
TOTAL	**CALIFORNIA**	**$293,317,833**	**$9,407**	**$18,516,356**	**$254**	**$2,502,620**	**$314,346,470**	**$281,853,776**	**$18,011**	**$18,440,443**	**$0**	**$2,579,744**	**$302,891,974**
542301	CALAVERAS TELEPHONE COMPANY	$28,999	$0	$1,815	$0	$0	$30,814	$35,273	$0	$1,553	$0	$0	$36,826
542302	VERIZON CALIFORNIA INC. - CA (CONTEL)	$6,966,015	$3,246	$421,152	$0	$0	$7,390,413	$7,014,245	$8,373	$285,887	$0	$2,354	$7,310,859
542308	CITIZENS TEL CO OF CA INC. dba FRONTIER	$1,575,430	$71	$101,456	$0	$36,968	$1,713,925	$2,035,903	$48	$129,949	$0	$55,372	$2,221,272
542311	CAL-ORE TELEPHONE CO	$89,771	$0	$9,629	$0	$0	$99,400	$100,206	$0	$9,257	$0	$0	$109,463
542313	DUCOR TELEPHONE COMPANY	$43,337	$0	$2,612	$0	$0	$45,949	$49,229	$0	$1,967	$0	$0	$51,196
542315	EVANS TELEPHONE COMPANY	$310,749	$0	$26,010	$0	$0	$336,759	$355,686	$0	$31,710	$0	$0	$387,396
542318	FORESTHILL TELEPHONE COMPANY	$0	$0	$0	$0	$0	$0	$0	$0	$0	$0	$0	$0
542319	VERIZON CALIFORNIA INC. - CA (GTE)	$62,664,331	$402	$3,753,240	$0	$0	$66,417,973	$69,564,808	$827	$2,410,092	$0	$18,521	$71,994,248
542321	HAPPY VALLEY TELEPHONE COMPANY	$82,048	$0	$0	$0	$0	$82,048	$85,832	$0	$0	$0	$0	$85,832
542322	HORNITOS TELEPHONE COMPANY	$9,495	$0	$0	$0	$0	$9,495	$9,988	$0	$0	$0	$0	$9,988
542323	WINTERHAVEN TELEPHONE COMPANY	$47,082	$1,273	$0	$0	$0	$48,355	$49,748	$2,336	$0	$0	$0	$52,084
542324	KERMAN TELEPHONE COMPANY	$265,091	$0	$16,577	$0	$0	$281,668	$305,848	$0	$15,688	$0	$0	$321,536
542332	THE PONDEROSA TELEPHONE COMPANY	$97,137	$2,024	$7,050	$114	$0	$106,325	$111,409	$2,643	$6,602	$0	$0	$120,654
542334	ROSEVILLE TELEPHONE COMPANY	$973,817	$0	$101,214	$0	$3,359	$1,078,390	$1,180,528	$0	$124,995	$0	$4,363	$1,309,886
542338	SIERRA TELEPHONE COMPANY, INC.	$323,606	$0	$29,055	$0	$0	$352,661	$347,160	$0	$21,904	$0	$0	$369,064
542339	THE SISKIYOU TELEPHONE CO.	$122,831	$1,183	$3,802	$0	$0	$127,816	$138,772	$1,777	$3,735	$0	$0	$144,284
542343	THE VOLCANO TELEPHONE COMPANY	$121,548	$0	$6,529	$0	$0	$128,077	$136,327	$0	$7,080	$0	$0	$143,407
542344	VERIZON WEST COAST INC. - CA	$182,003	$415	$16,340	$0	$0	$198,758	$175,018	$1,265	$14,370	$0	$102	$190,755
542346	PINNACLES TELEPHONE COMPANY	$1,309	$0	$72	$0	$0	$1,381	$1,660	$0	$24	$0	$0	$1,684
543402	CITIZENS TELECOM. OF GOLDEN STATE	$371,217	$0	$12,338	$0	$9,406	$392,961	$428,944	$0	$12,721	$0	$12,415	$454,080
544342	CITIZENS TELECOM. CO. OF TUOLUMNE	$136,603	$0	$2,905	$0	$995	$140,503	$148,339	$0	$2,682	$0	$1,136	$152,157
545170	PACIFIC BELL	$218,905,414	$793	$14,004,560	$140	$2,451,892	$235,362,799	$199,578,822	$742	$15,360,227	$0	$2,485,481	$217,425,272
549002	WWC LICENSE LLC DBA WESTERN WIRELESS	$0	$0	$0	$0	$0	$0	$31	$0	$0	$0	$0	$31

Table 2.5
Low-Income Program Dollars by Study Area

ID Code	Study Area Name	2002 Non-Tribal Lifeline	2002 Tribal Lifeline	2002 Non-Tribal Link Up	2002 Tribal Link Up	2002 TLS	2002 Total	2003 Non-Tribal Lifeline	2003 Tribal Lifeline	2003 Non-Tribal Link Up	2003 Tribal Link Up	2003 TLS	2003 Total
TOTAL	**COLORADO**	**$3,233,381**	**$4,773**	**$11,576**	**$71**	**$32,637**	**$3,282,438**	**$3,739,514**	**$7,239**	**$13,057**	**$36**	**$28,101**	**$3,787,947**
461835	SUNFLOWER TELEPHONE CO.,INC. - CO	$672	$0	$0	$0	$0	$672	$838	$0	$0	$0	$0	$838
462178	AGATE TELEPHONE CO.	$0	$0	$0	$0	$0	$0	$0	$0	$0	$0	$0	$0
462181	BIJOU TEL COOPERATIVE ASSOC. INC	$2,089	$0	$0	$0	$0	$2,089	$2,030	$0	$0	$0	$0	$2,030
462182	BLANCA TELEPHONE CO.	$5,999	$0	$0	$0	$0	$5,999	$7,066	$0	$0	$0	$0	$7,066
462184	DELTA COUNTY TELE-COMM INC.	$23,335	$0	$410	$0	$0	$23,745	$29,303	$0	$630	$0	$0	$29,933
462185	CENTURYTEL OF EAGLE, INC.	$245,299	$0	$136	$0	$0	$245,435	$274,873	$0	$1,574	$0	$0	$276,447
462186	EASTERN SLOPE RURAL TEL ASSN INC	$7,668	$0	$40	$0	$0	$7,708	$9,243	$0	$110	$0	$0	$9,353
462187	THE EL PASO COUNTY TEL CO	$7,085	$0	$72	$0	$0	$7,157	$7,950	$0	$60	$0	$0	$8,010
462188	FARMERS TEL CO, INC. - COLORADO	$891	$0	$0	$0	$0	$891	$890	$0	$0	$0	$0	$890
462190	HAXTUN TELEPHONE COMPANY	$4,843	$0	$0	$0	$0	$4,843	$5,829	$0	$0	$0	$0	$5,829
462192	BIG SANDY TELECOM, INC.	$2,109	$0	$0	$0	$0	$2,109	$3,030	$0	$0	$0	$0	$3,030
462193	NUCLA-NATURITA TEL. CO.	$4,362	$0	$0	$0	$178	$4,540	$4,867	$0	$0	$0	$208	$5,075
462194	NUNN TEL. COMPANY	$335	$0	$0	$0	$0	$335	$354	$0	$0	$0	$0	$354
462195	SOUTH PARK TEL.	$236	$0	$0	$0	$0	$236	$445	$0	$0	$0	$0	$445
462196	PEETZ COOP. TEL. CO.	$216	$0	$0	$0	$0	$216	$284	$0	$0	$0	$0	$284
462197	PHILLIPS COUNTY TEL. CO.	$3,113	$0	$0	$0	$0	$3,113	$4,469	$0	$0	$0	$0	$4,469
462198	PINE DRIVE TEL. CO.	$1,080	$0	$0	$0	$0	$1,080	$1,401	$0	$0	$0	$0	$1,401
462199	PLAINS COOPERATIVE TEL. ASSOC. INC.	$3,883	$0	$40	$0	$0	$3,923	$4,326	$0	$20	$0	$0	$4,346
462202	ROGGEN TELEPHONE COOPERATIVE CO.	$216	$0	$0	$0	$0	$216	$314	$0	$0	$0	$0	$314
462203	THE RYE TELEPHONE CO. INC.	$3,648	$0	$0	$0	$0	$3,648	$4,452	$0	$0	$0	$0	$4,452
462204	COLUMBINE ACQ CORP DBA COLUMBINE TELECOM CO	$4,917	$0	$0	$0	$0	$4,917	$5,169	$0	$170	$0	$0	$5,339
462206	STONEHAM COOPERATIVE TEL. CO.	$114	$0	$0	$0	$0	$114	$123	$0	$0	$0	$0	$123
462207	STRASBURG TEL. CO.	$1,403	$0	$20	$0	$0	$1,423	$1,625	$0	$20	$0	$0	$1,645
462208	CENTURYTEL OF COLORADO, INC.	$8,730	$0	$22	$0	$0	$8,752	$13,526	$0	$110	$0	$0	$13,636
462209	WIGGINS TEL. ASSOC.	$1,502	$0	$0	$0	$0	$1,502	$1,884	$0	$0	$0	$0	$1,884
465102	QWEST CORPORATION - CO	$2,899,636	$4,773	$10,836	$71	$32,459	$2,947,775	$3,355,223	$7,239	$10,363	$36	$27,893	$3,400,754
TOTAL	**CONNECTICUT**	**$5,371,139**	**$0**	**$118,412**	**$0**	**$8,961**	**$5,498,512**	**$5,561,341**	**$0**	**$143,370**	**$0**	**$4,056**	**$5,708,767**
132454	THE WOODBURY TEL. CO.	$11,128	$0	$0	$0	$0	$11,128	$12,902	$0	$0	$0	$0	$12,902
135200	SOUTHERN NEW ENGLAND TEL.	$5,360,011	$0	$118,412	$0	$8,961	$5,487,384	$5,548,439	$0	$143,370	$0	$4,056	$5,695,865
TOTAL	**DELAWARE**	**$222,625**	**$0**	**$26,284**	**$0**	**$1**	**$248,910**	**$321,339**	**$0**	**$18,942**	**$0**	**$0**	**$340,281**
565010	VERIZON DELAWARE INC.	$222,625	$0	$26,284	$0	$1	$248,910	$321,339	$0	$18,942	$0	$0	$340,281
TOTAL	**DISTRICT OF COLUMBIA**	**$1,192,422**	**$0**	**$644**	**$0**	**$0**	**$1,193,066**	**$1,141,236**	**$0**	**$5,599**	**$0**	**$3**	**$1,146,838**
575020	VERIZON WASHINGTON, D.C. INC.	$1,192,422	$0	$644	$0	$0	$1,193,066	$1,141,236	$0	$5,599	$0	$3	$1,146,838
TOTAL	**FLORIDA**	**$15,185,787**	**$0**	**$292,461**	**$0**	**$39,834**	**$15,518,082**	**$16,280,138**	**$0**	**$326,409**	**$0**	**$56,493**	**$16,663,040**
210291	GTC dba GT COM. /FLORALA	$16,793	$0	$0	$0	$0	$16,793	$21,477	$0	$0	$0	$0	$21,477
210318	FRONTIER COMM. OF THE SOUTH-FL	$7,434	$0	$0	$0	$0	$7,434	$10,809	$0	$0	$0	$0	$10,809
210328	VERIZON FLORIDA, INC.	$2,492,497	$0	$116,470	$0	$0	$2,608,967	$2,495,984	$0	$151,816	$0	$768	$2,648,568
210329	GTC dba GT COM. / GULF TEL CO.	$68,165	$0	$7,240	$0	$0	$75,405	$84,311	$0	$8,300	$0	$0	$92,611
210335	NORTHEAST FLORIDA TEL. CO., INC.	$38,024	$0	$3,573	$0	$6,135	$47,732	$52,180	$0	$3,796	$0	$8,978	$64,954
210336	ALLTEL FLORIDA, INC.	$189,386	$0	$12,272	$0	$21,420	$223,078	$269,186	$0	$18,761	$0	$34,184	$322,131
210338	QUINCY TEL. CO.-FL DIV.	$40,232	$0	$320	$0	$0	$40,552	$52,066	$0	$797	$0	$0	$52,863
210339	GTC dba GT COM./ ST. JOSEPH TEL & TEL	$122,537	$0	$9,360	$0	$0	$131,897	$144,228	$0	$10,010	$0	$0	$154,238
210341	SPRINT-FLORIDA, INC.	$1,198,121	$0	$367	$0	$0	$1,198,488	$1,670,202	$0	$1,516	$0	$0	$1,671,718
215191	SOUTHERN BELL-FL	$11,012,598	$0	$142,859	$0	$12,279	$11,167,736	$11,479,695	$0	$131,413	$0	$12,563	$11,623,671
TOTAL	**GEORGIA**	**$7,238,202**	**$0**	**$93,181**	**$0**	**$34,455**	**$7,365,838**	**$7,769,020**	**$0**	**$133,609**	**$0**	**$125,155**	**$8,027,784**
220324	VALLEY TEL. CO.	$2,186	$0	$28	$0	$0	$2,214	$2,296	$0	$14	$0	$0	$2,310
220338	QUINCY TEL. CO.-GA DIV.	$1,019	$0	$0	$0	$0	$1,019	$1,279	$0	$0	$0	$0	$1,279
220344	ALMA TEL. CO., INC.	$1,968	$0	$60	$0	$0	$2,028	$3,054	$0	$10	$0	$0	$3,064
220346	BLUE RIDGE TEL. CO.	$11,155	$0	$28	$0	$0	$11,183	$14,046	$0	$35	$0	$0	$14,081
220347	BRANTLEY TEL. CO., INC.	$9,408	$0	$245	$0	$0	$9,653	$10,740	$0	$171	$0	$0	$10,911
220348	BULLOCH CNTY. RURAL TEL. COOP., INC.	$2,200	$0	$0	$0	$0	$2,200	$3,827	$0	$0	$0	$0	$3,827
220351	CAMDEN TEL. & TEL. CO., INC.-GA	$11,229	$0	$361	$0	$0	$11,590	$16,393	$0	$1,042	$0	$0	$17,435
220355	CITIZENS TEL. CO., INC.-GA	$2,961	$0	$325	$0	$0	$3,286	$4,435	$0	$1,050	$0	$0	$5,485
220356	COASTAL UTILITIES, INC.	$13,534	$0	$71	$0	$0	$13,605	$14,588	$0	$102	$0	$0	$14,690
220357	ALLTEL GEORGIA, INC.	$76,824	$0	$4,130	$0	$2,554	$83,508	$110,774	$0	$7,326	$0	$11,598	$129,698
220362	FRONTIER COMM. OF FAIRMOUNT, INC.	$3,314	$0	$0	$0	$0	$3,314	$4,115	$0	$0	$0	$0	$4,115
220364	GEORGIA TEL. CORP.	$9,960	$0	$752	$0	$298	$11,010	$16,851	$0	$1,476	$0	$2,821	$21,148
220365	GLENWOOD TEL. CO.	$725	$0	$0	$0	$0	$725	$777	$0	$0	$0	$0	$777
220368	HART TEL. CO.	$7,054	$0	$521	$0	$0	$7,575	$10,081	$0	$437	$0	$0	$10,518
220371	INTERSTATE TEL. CO.	$3,001	$0	$63	$0	$0	$3,064	$3,810	$0	$13	$0	$0	$3,823
220375	NELSON-BALL GROUND TEL. CO.	$2,924	$0	$41	$0	$0	$2,965	$3,938	$0	$107	$0	$0	$4,045
220376	PEMBROKE TEL. CO., INC.	$1,750	$0	$300	$0	$0	$2,050	$2,153	$0	$122	$0	$0	$2,275
220377	PINELAND TEL. COOP.	$12,943	$0	$2,544	$0	$0	$15,487	$16,841	$0	$2,050	$0	$0	$18,891

Table 2.5
Low-Income Program Dollars by Study Area

ID Code	Study Area Name	2002 Non-Tribal Lifeline	2002 Tribal Lifeline	2002 Non-Tribal Link Up	2002 Tribal Link Up	2002 TLS	2002 Total	2003 Non-Tribal Lifeline	2003 Tribal Lifeline	2003 Non-Tribal Link Up	2003 Tribal Link Up	2003 TLS	2003 Total
	GEORGIA Continued												
220378	PLANTERS RURAL TEL. COOP., INC.	$1,274	$0	$853	$0	$0	$2,127	$1,572	$0	$691	$0	$0	$2,263
220379	PLANT TEL. CO.	$12,019	$0	$0	$0	$0	$12,019	$22,096	$0	$0	$0	$0	$22,096
220380	PROGRESSIVE RURAL TEL. COOP., INC.	$469	$0	$125	$0	$0	$594	$1,509	$0	$425	$0	$0	$1,934
220382	RINGGOLD TEL. CO.	$7,782	$0	$117	$0	$1,347	$9,246	$9,464	$0	$144	$0	$486	$10,094
220386	STANDARD TEL. CO.	$58,449	$0	$1,664	$0	$914	$61,027	$83,107	$0	$3,641	$0	$4,238	$90,986
220387	FRONTIER COMM. OF GEORGIA, INC.	$6,358	$0	$0	$0	$0	$6,358	$8,378	$0	$0	$0	$0	$8,378
220392	WAVERLY HALL TEL. CO., INC.	$1,184	$0	$100	$0	$0	$1,284	$2,128	$0	$151	$0	$0	$2,279
220394	WILKES TEL. & ELECTRIC CO.	$0	$0	$0	$0	$0	$0	$133	$0	$0	$0	$0	$133
220395	ACCUCOMM TELECOMMUNICATIONS, INC.	$173	$0	$110	$0	$18	$301	$704	$0	$90	$0	$141	$935
223036	GEORGIA ALLTEL TELECOM	$145,777	$0	$8,228	$0	$4,992	$158,997	$206,348	$0	$15,104	$0	$19,745	$241,197
223037	ALLTEL GEORGIA COMMUNICATIONS CORP.	$383,225	$0	$27,794	$0	$17,048	$428,067	$610,227	$0	$54,333	$0	$79,098	$743,658
225192	SOUTHERN BELL-GA	$6,447,337	$0	$44,721	$0	$7,284	$6,499,342	$6,583,356	$0	$45,075	$0	$7,028	$6,635,459
TOTAL	**GUAM**	**$319,515**	**$0**	**$24,362**	**$0**	**$1,649**	**$345,526**	**$371,046**	**$0**	**$21,704**	**$0**	**$6,784**	**$399,534**
663800	GUAM TELEPHONE AUTHORITY	$319,515	$0	$24,362	$0	$1,649	$345,526	$371,046	$0	$21,704	$0	$6,784	$399,534
TOTAL	**HAWAII**	**$1,227,080**	**$0**	**$133,663**	**$0**	**$0**	**$1,360,743**	**$989,419**	**$0**	**$44,698**	**$0**	**$355**	**$1,034,472**
623100	VERIZON HAWAII INC. - HI	$1,227,080	$0	$133,663	$0	$0	$1,360,743	$989,419	$0	$44,698	$0	$355	$1,034,472
TOTAL	**IDAHO**	**$3,005,251**	**$18,712**	**$15,143**	**$234**	**$28,803**	**$3,068,143**	**$3,337,088**	**$18,552**	**$18,466**	**$29**	**$30,176**	**$3,404,311**
472213	ALBION TEL. CO. INC.dba ATC COMM.	$30,480	$0	$0	$0	$0	$30,480	$35,894	$0	$0	$0	$0	$35,894
472215	CAMBRIDGE TEL. CO.,INC.-ID	$11,338	$0	$19	$0	$388	$11,745	$12,484	$0	$76	$0	$456	$13,016
472218	CUSTER TEL. COOPERATIVE INC.	$13,283	$0	$31	$0	$0	$13,314	$15,612	$0	$9	$0	$0	$15,621
472220	FILER MUTUAL TELEPHONE COMPANY - ID	$9,459	$0	$0	$0	$0	$9,459	$9,409	$0	$0	$0	$0	$9,409
472221	FARMERS MUTUAL TEL CO LTD. - ID	$19,188	$0	$600	$0	$0	$19,788	$21,767	$0	$570	$0	$0	$22,337
472222	FREMONT TELCOM CO.	$41,683	$0	$0	$0	$0	$41,683	$44,969	$0	$175	$0	$0	$45,144
472223	CENTURYTEL OF THE GEM STATE - ID	$9,257	$1,616	$84	$134	$0	$11,091	$10,444	$1,635	$0	$0	$0	$12,079
472225	CENTURYTEL OF IDAHO, INC.	$32,304	$0	$0	$0	$0	$32,304	$34,975	$0	$0	$0	$0	$34,975
472226	MIDVALE TEL. EXCH. INC.	$3,225	$0	$0	$0	$0	$3,225	$3,297	$0	$0	$0	$0	$3,297
472227	MUD LAKE TEL. COOP. INC. ASSOC.	$3,324	$0	$0	$0	$0	$3,324	$3,708	$0	$0	$0	$0	$3,708
472230	POTLATCH TELEPHONE COMPANY INC.	$10,579	$0	$17	$0	$0	$10,596	$12,431	$0	$145	$0	$0	$12,576
472231	PROJECT MUTUAL TEL. COOP. ASSN.	$83,683	$0	$0	$0	$6,956	$90,639	$98,972	$0	$0	$0	$5,911	$104,883
472232	DIRECT COMMUNICATIONS ROCKLAND	$7,296	$0	$0	$0	$0	$7,296	$8,395	$0	$0	$0	$0	$8,395
472233	RURAL TELEPHONE COMPANY - ID	$306	$0	$0	$0	$0	$306	$993	$0	$0	$0	$0	$993
472234	TROY TELEPHONE COMPANY	$0	$0	$0	$0	$0	$0	$0	$0	$0	$0	$0	$0
472295	SILVER STAR TEL. CO. INC.-ID	$1,381	$0	$0	$0	$0	$1,381	$1,549	$0	$0	$0	$0	$1,549
472295	COLUMBINE TELEPHONE CO., INC. DBA TETON TELECOM	$5,984	$0	$0	$0	$0	$5,984	$8,373	$0	$0	$0	$0	$8,373
472416	VERIZON NORTHWEST INC. - ID	$523,276	$9,343	$8,250	$0	$0	$540,869	$544,439	$8,285	$9,058	$0	$104	$561,886
472423	INLAND TELEPHONE COMPANY - ID	$1,763	$0	$13	$0	$0	$1,776	$1,899	$0	$26	$0	$0	$1,925
474427	CITIZENS TEL CO OF ID dba FRONTIER	$100,422	$0	$539	$0	$3,030	$103,991	$119,212	$0	$465	$0	$3,720	$123,397
475103	QWEST CORPORATION - ID	$1,915,357	$7,578	$1,725	$100	$18,107	$1,942,867	$2,135,261	$8,216	$2,025	$15	$19,462	$2,164,979
475162	QWEST CORPORATION - IDAHO	$181,663	$175	$3,865	$0	$322	$186,025	$213,005	$416	$5,917	$14	$523	$219,875
TOTAL	**ILLINOIS**	**$7,728,907**	**$0**	**$955,318**	**$0**	**$42,766**	**$8,726,991**	**$8,768,550**	**$0**	**$678,288**	**$0**	**$89,331**	**$9,536,169**
340976	ADAMS TEL. COOP.	$5,544	$0	$0	$0	$0	$5,544	$5,099	$0	$0	$0	$0	$5,099
340978	ALHAMBRA-GRANTFORK TEL. CO.	$657	$0	$5	$0	$0	$662	$976	$0	$10	$0	$0	$986
340983	CAMBRIDGE TEL. CO.-IL	$1,027	$0	$90	$0	$0	$1,117	$1,450	$0	$210	$0	$0	$1,660
340984	CASS COUNTY TEL. CO.	$3,514	$0	$5	$0	$0	$3,519	$3,748	$0	$0	$0	$0	$3,748
340993	CROSSVILLE TEL. CO.	$1,758	$0	$0	$0	$0	$1,758	$1,636	$0	$10	$0	$0	$1,646
340998	FRONTIER COMM. OF DEPUE, INC.	$1,786	$0	$0	$0	$0	$1,786	$1,801	$0	$0	$0	$0	$1,801
341003	EGYPTIAN TEL. COOP. ASSN.	$2,216	$0	$0	$0	$0	$2,216	$2,169	$0	$0	$0	$0	$2,169
341004	EL PASO TEL. CO.	$732	$0	$32	$0	$0	$764	$715	$0	$16	$0	$0	$731
341009	C-R TEL. CO.	$1,340	$0	$21	$0	$0	$1,361	$1,529	$0	$28	$0	$0	$1,557
341011	FRONTIER COMM. OF LAKESIDE, INC.	$604	$0	$0	$0	$0	$604	$561	$0	$0	$0	$0	$561
341012	FLAT ROCK TEL. COOP., INC.	$0	$0	$0	$0	$0	$0	$0	$0	$0	$0	$0	$0
341015	VERIZON NORTH INC. - IL	$951,477	$0	$52,061	$0	$0	$1,003,538	$1,201,533	$0	$89,756	$0	$64	$1,291,353
341016	GENESEO TEL. CO.	$3,652	$0	$270	$0	$0	$3,922	$4,456	$0	$510	$0	$0	$4,966
341017	GLASFORD TEL. CO.	$1,334	$0	$88	$0	$0	$1,422	$1,957	$0	$26	$0	$0	$1,983
341020	GRAFTON TEL. CO.	$2,237	$0	$113	$0	$0	$2,350	$2,420	$0	$90	$0	$0	$2,510
341023	GRIDLEY TEL. CO.	$679	$0	$8	$0	$0	$687	$1,173	$0	$40	$0	$0	$1,213
341024	HAMILTON COUNTY TEL. COOP.	$2,383	$0	$280	$0	$0	$2,663	$2,280	$0	$50	$0	$0	$2,330
341025	SHAWNEE TEL. CO.	$7,837	$0	$0	$0	$0	$7,837	$7,943	$0	$0	$0	$0	$7,943
341026	HARRISONVILLE TEL. CO.	$18,014	$0	$312	$0	$0	$18,326	$17,590	$0	$96	$0	$0	$17,686
341029	HENRY COUNTY TEL. CO.	$1,057	$0	$30	$0	$0	$1,087	$665	$0	$60	$0	$0	$725
341032	HOME TEL. CO.-ST. JACOB	$271	$0	$20	$0	$0	$291	$315	$0	$0	$0	$0	$315
341036	VERIZON NORTH, INC.- IL (CONTEL)	$157,194	$0	$8,879	$0	$0	$166,073	$198,333	$0	$13,585	$0	$12	$211,930
341037	ILLINOIS CONS. TEL. CO.	$269,507	$0	$13,594	$0	$0	$283,101	$293,989	$0	$13,118	$0	$0	$307,107
341038	FRONTIER COMM. OF ILLINOIS, INC.	$1,625	$0	$0	$0	$0	$1,625	$1,947	$0	$0	$0	$0	$1,947

Table 2.5
Low-Income Program Dollars by Study Area

ID Code	Study Area Name	2002 Non-Tribal Lifeline	2002 Tribal Lifeline	2002 Non-Tribal Link Up	2002 Tribal Link Up	2002 TLS	2002 Total	2003 Non-Tribal Lifeline	2003 Tribal Lifeline	2003 Non-Tribal Link Up	2003 Tribal Link Up	2003 TLS	2003 Total
	ILLINOIS Continued												
341043	LA HARPE TEL. CO.	$3,413	$0	$0	$0	$0	$3,413	$3,548	$0	$7	$0	$0	$3,555
341045	LEAF RIVER TEL. CO.	$101	$0	$0	$0	$0	$101	$120	$0	$0	$0	$0	$120
341047	MCDONOUGH TEL. COOP., INC.	$10,382	$0	$135	$0	$0	$10,517	$11,140	$0	$163	$0	$0	$11,303
341048	MCNABB TEL. CO.	$270	$0	$0	$0	$0	$270	$264	$0	$0	$0	$0	$264
341049	MADISON TEL. CO.	$3,362	$0	$0	$0	$0	$3,362	$3,270	$0	$0	$0	$0	$3,270
341050	MARSEILLES TEL. CO. OF MARS.	$4,419	$0	$72	$0	$0	$4,491	$5,180	$0	$88	$0	$0	$5,268
341053	METAMORA TEL. CO.	$2,477	$0	$56	$0	$0	$2,533	$2,758	$0	$48	$0	$0	$2,806
341054	MID CENTURY TEL. COOP., INC.	$3,714	$0	$386	$0	$0	$4,100	$3,372	$0	$56	$0	$0	$3,428
341055	FRONTIER COMM.-MIDLAND, INC.	$5,357	$0	$0	$0	$0	$5,357	$5,820	$0	$0	$0	$0	$5,820
341057	GALLATIN RIVER COMMUNICATIONS	$151,557	$0	$16,782	$0	$0	$168,339	$189,089	$0	$21,013	$0	$0	$210,102
341058	MONTROSE MUTUAL TEL. CO.	$2,758	$0	$120	$0	$0	$2,878	$3,008	$0	$20	$0	$0	$3,028
341060	MOULTRIE INDEPENDENT TEL. CO.	$1,847	$0	$0	$0	$0	$1,847	$2,064	$0	$0	$0	$0	$2,064
341061	FRONTIER COMM. OF MT. PULASKI, INC.	$896	$0	$0	$0	$0	$896	$539	$0	$0	$0	$0	$539
341062	NEW WINDSOR TEL. CO.	$865	$0	$0	$0	$0	$865	$930	$0	$0	$0	$0	$930
341065	ODIN TEL. EXCHANGE, INC.	$7,169	$0	$123	$0	$0	$7,292	$7,454	$0	$234	$0	$0	$7,688
341066	ONEIDA TEL. EXCHANGE	$102	$0	$0	$0	$0	$102	$108	$0	$0	$0	$0	$108
341067	FRONTIER COMM. OF ORION, INC.	$310	$0	$0	$0	$0	$310	$303	$0	$0	$0	$0	$303
341073	FRONTIER COMM.-PRAIRIE, INC.	$938	$0	$0	$0	$0	$938	$1,098	$0	$0	$0	$0	$1,098
341075	REYNOLDS TEL. CO.	$0	$0	$0	$0	$0	$0	$0	$0	$0	$0	$0	$0
341079	FRONTIER COMM.-SCHUYLER, INC.	$6,442	$0	$0	$0	$0	$6,442	$6,539	$0	$0	$0	$0	$6,539
341086	TONICA TEL. CO.	$170	$0	$0	$0	$0	$170	$256	$0	$0	$0	$0	$256
341087	VIOLA HOME TEL. CO.	$491	$0	$0	$0	$0	$491	$793	$0	$9	$0	$0	$802
341088	WABASH TEL. COOP., INC.	$12,628	$0	$37	$0	$0	$12,665	$16,188	$0	$291	$0	$0	$16,479
341091	WOODHULL COMMUNITY TEL. CO.	$0	$0	$0	$0	$0	$0	$105	$0	$0	$0	$0	$105
341092	STELLE TEL. CO.	$0	$0	$0	$0	$0	$0	$0	$0	$0	$0	$0	$0
341093	YATES CITY TEL. CO.	$232	$0	$82	$0	$0	$314	$141	$0	$0	$0	$0	$141
341183	CITIZENS TEL CO. OF IL dba FRONTIER	$148,698	$0	$4,187	$0	$780	$153,665	$168,448	$0	$1,640	$0	$661	$170,749
343035	VERIZON SOUTH INC - IL (ALLTEL)	$46,642	$0	$2,124	$0	$0	$48,766	$61,147	$0	$4,020	$0	$1	$65,168
345070	ILLINOIS BELL TEL. CO.	$5,607,249	$0	$686,716	$0	$263	$6,294,228	$5,707,494	$0	$223,340	$0	$221	$5,931,055
349002	FORTE COMMUNICATIONS, INC.	$269,973	$0	$168,690	$0	$41,723	$480,386	$812,879	$0	$309,754	$0	$88,372	$1,211,005
349004	DIVERSE COMMUNICATIONS	$0	$0	$0	$0	$0	$0	$210	$0	$0	$0	$0	$210
TOTAL	**INDIANA**	**$3,589,971**	**$0**	**$511,391**	**$0**	**$1,275**	**$4,102,637**	**$4,206,137**	**$0**	**$314,189**	**$0**	**$1,453**	**$4,521,779**
320744	CAMDEN TEL. CO., INC.-IN	$846	$0	$0	$0	$0	$846	$1,025	$0	$28	$0	$0	$1,053
320747	CENTURYTEL OF CENTRAL INDIANA, INC.	$633	$0	$0	$0	$0	$633	$594	$0	$54	$0	$0	$648
320750	FRONTIER COMM. OF INDIANA, INC.	$869	$0	$0	$0	$0	$869	$1,282	$0	$0	$0	$0	$1,282
320753	CLAY CTY. RURAL TEL. COOP., INC.	$2,577	$0	$0	$0	$0	$2,577	$2,595	$0	$0	$0	$0	$2,595
320759	DAVIESS-MARTIN CTY. RURAL TEL. CORP.	$875	$0	$0	$0	$0	$875	$1,438	$0	$0	$0	$0	$1,438
320771	GEETINGSVILLE TEL. CO., INC.	$0	$0	$0	$0	$0	$0	$0	$0	$0	$0	$0	$0
320772	VERIZON NORTH INC. - IN	$433,296	$0	$31,022	$0	$0	$464,318	$593,261	$0	$56,598	$0	$79	$649,938
320775	HANCOCK RURAL TEL CORP dba HANCOCK TELECOM	$970	$0	$12	$0	$0	$982	$1,044	$0	$0	$0	$0	$1,044
320776	COMM. CORP. OF INDIANA	$3,096	$0	$81	$0	$0	$3,177	$4,674	$0	$207	$0	$0	$4,881
320777	HOME TEL. CO. OF PITTSBORO, INC.	$964	$0	$92	$0	$0	$1,056	$1,569	$0	$53	$0	$0	$1,622
320778	HOME TEL. CO., INC.	$1,071	$0	$196	$0	$0	$1,267	$2,361	$0	$368	$0	$0	$2,729
320779	VERIZON NORTH INC. - IN (CONTEL)	$159,081	$0	$10,745	$0	$0	$169,826	$195,802	$0	$17,373	$0	$32	$213,207
320783	LIGONIER TEL. CO.	$1,189	$0	$0	$0	$0	$1,189	$1,467	$0	$0	$0	$0	$1,467
320788	MERCHANTS & FARMERS TEL. CO.	$98	$0	$0	$0	$0	$98	$219	$0	$0	$0	$0	$219
320790	MONON TEL. CO., INC.	$3,931	$0	$540	$0	$0	$4,471	$4,484	$0	$570	$0	$0	$5,054
320792	MULBERRY COOP. TEL. CO., INC.	$0	$0	$0	$0	$0	$0	$862	$0	$0	$0	$0	$862
320796	NEW LISBON TEL. CO., INC.	$50	$0	$0	$0	$0	$50	$77	$0	$15	$0	$0	$92
320797	NEW PARIS TEL., INC.	$208	$0	$0	$0	$0	$208	$222	$0	$0	$0	$0	$222
320800	NORTHWESTERN INDIANA TEL. CO., INC.	$3,029	$0	$246	$0	$0	$3,275	$5,314	$0	$678	$0	$0	$5,992
320801	CENTURYTEL OF ODON, INC.	$1,728	$0	$0	$0	$0	$1,728	$2,002	$0	$30	$0	$0	$2,032
320807	PERRY-SPENCER RURAL TEL. COOP., INC.	$3,677	$0	$102	$0	$349	$4,128	$5,414	$0	$351	$0	$509	$6,274
320809	COMM. CORP. OF SOUTHERN INDIANA	$1,754	$0	$57	$0	$0	$1,811	$2,399	$0	$277	$0	$0	$2,676
320813	PULASKI-WHITE RURAL TEL. COOP., INC.	$487	$0	$0	$0	$0	$487	$465	$0	$120	$0	$0	$585
320815	ROCHESTER TEL. CO., INC.	$9,291	$0	$603	$0	$591	$10,485	$12,247	$0	$1,141	$0	$556	$13,944
320816	S & W TEL. CO., INC.	$48	$0	$0	$0	$0	$48	$221	$0	$6	$0	$0	$227
320818	SMITHVILLE TEL. CO., INC.	$14,998	$0	$1,125	$0	$0	$16,123	$19,006	$0	$1,261	$0	$0	$20,267
320819	SOUTHEASTERN INDIANA RURAL TEL. COOP. INC.	$1,880	$0	$170	$0	$0	$2,050	$2,636	$0	$0	$0	$0	$2,636
320826	SWAYZEE TEL. CO., INC.	$0	$0	$0	$0	$0	$0	$262	$0	$0	$0	$0	$262
320827	SWEETSER RURAL TEL. CO., INC.	$0	$0	$0	$0	$0	$0	$413	$0	$13	$0	$0	$426
320828	FRONTIER COMM. OF THORNTOWN, INC.	$480	$0	$0	$0	$0	$480	$899	$0	$0	$0	$0	$899
320829	TIPTON TEL. CO., INC.	$6,039	$0	$201	$0	$0	$6,240	$8,155	$0	$202	$0	$0	$8,357
320830	TRI-COUNTY TEL. CO., INC.-IN	$1,059	$0	$53	$0	$0	$1,112	$2,238	$0	$49	$0	$0	$2,287
320832	UNITED TEL. CO. OF INDIANA, INC.	$121,734	$0	$583	$0	$0	$122,317	$160,404	$0	$869	$0	$0	$161,273
320834	WASH. CTY. RURAL TEL. COOP., INC.	$4,221	$0	$113	$0	$0	$4,334	$6,137	$0	$277	$0	$0	$6,414
320837	WEST POINT TEL. CO., INC.	$125	$0	$15	$0	$0	$140	$81	$0	$0	$0	$0	$81

Table 2.5
Low-Income Program Dollars by Study Area

ID Code	Study Area Name	2002 Non-Tribal Lifeline	2002 Tribal Lifeline	2002 Non-Tribal Link Up	2002 Tribal Link Up	2002 TLS	2002 Total	2003 Non-Tribal Lifeline	2003 Tribal Lifeline	2003 Non-Tribal Link Up	2003 Tribal Link Up	2003 TLS	2003 Total
	INDIANA Continued												
320839	YEOMAN TEL. CO., INC.	$298	$0	$0	$0	$0	$298	$354	$0	$12	$0	$0	$366
323034	VERIZON NORTH INC - IN (ALLTEL)	$3,311	$0	$200	$0	$0	$3,511	$5,004	$0	$584	$0	$0	$5,588
325080	INDIANA BELL TEL. CO.	$2,806,058	$0	$465,235	$0	$335	$3,271,628	$3,159,510	$0	$233,053	$0	$277	$3,392,840
TOTAL	**IOWA**	**$1,564,550**	**$320**	**$42,289**	**$0**	**$19,536**	**$1,626,695**	**$3,771,161**	**$261**	**$55,732**	**$0**	**$44,678**	**$3,871,832**
351096	AMANA COLONIES TEL. CO.	$6,135	$0	$238	$0	$0	$6,373	$35,550	$0	$136	$0	$0	$35,686
351097	ANDREW TEL. CO., INC.	$152	$0	$0	$0	$0	$152	$1,468	$0	$0	$0	$0	$1,468
351098	ARCADIA TEL. COOP.	$528	$0	$0	$0	$0	$528	$632	$0	$0	$0	$0	$632
351101	ATKINS TEL. CO.	$0	$0	$0	$0	$0	$0	$0	$0	$0	$0	$0	$0
351105	AYRSHIRE FMRS. MUT. TEL. CO.	$836	$0	$0	$0	$120	$956	$1,626	$0	$0	$0	$395	$2,021
351106	ALPINE COMMUNICATIONS, L.C.	$12,575	$0	$36	$0	$0	$12,611	$23,845	$0	$63	$0	$0	$23,908
351107	BALDWIN-NASHVILLE TEL. CO., INC.	$186	$0	$30	$0	$0	$216	$2,454	$0	$0	$0	$0	$2,454
351108	BARNES CITY COOP. TEL. CO.	$159	$0	$0	$0	$0	$159	$971	$0	$0	$0	$0	$971
351110	BERNARD TEL. CO., INC.	$597	$0	$0	$0	$0	$597	$2,362	$0	$0	$0	$0	$2,362
351112	BREDA TEL. COOP.	$873	$0	$0	$0	$0	$873	$1,994	$0	$0	$0	$0	$1,994
351113	BROOKLYN MUTUAL TEL. CO.	$0	$0	$0	$0	$0	$0	$892	$0	$0	$0	$0	$892
351114	THE BURT TEL. CO.	$599	$0	$0	$0	$0	$599	$1,523	$0	$46	$0	$0	$1,569
351115	BUTLER-BREMER MUT. TEL. CO.	$902	$0	$0	$0	$0	$902	$7,110	$0	$0	$0	$0	$7,110
351115	CLARKSVILLE TELEPHONE CO	$1,144	$0	$0	$0	$0	$1,144	$4,640	$0	$0	$0	$0	$4,640
351118	CASCADE TEL. CO.	$2,613	$0	$121	$0	$0	$2,734	$5,689	$0	$147	$0	$0	$5,836
351119	CASEY MUTUAL TEL. CO.	$0	$0	$0	$0	$0	$0	$0	$0	$0	$0	$0	$0
351121	CENTER JUNCTION TEL. CO., INC.	$8	$0	$0	$0	$0	$8	$99	$0	$0	$0	$0	$99
351125	CENTRAL SCOTT TEL.	$608	$0	$0	$0	$0	$608	$6,179	$0	$0	$0	$0	$6,179
351126	CENTURYTEL. OF CHESTER, INC.	$175	$0	$0	$0	$0	$175	$1,000	$0	$0	$0	$0	$1,000
351127	CITIZENS TEL CO OF IA dba FRONTIER	$51,018	$0	$237	$0	$0	$51,255	$213,503	$0	$346	$0	$0	$213,849
351129	THE CITIZENS MUTUAL TEL. CO.	$2,467	$0	$110	$0	$0	$2,577	$12,266	$0	$110	$0	$0	$12,376
351130	CLARENCE TEL. CO., INC.	$164	$0	$0	$0	$0	$164	$1,817	$0	$0	$0	$0	$1,817
351132	CLEAR LAKE INDP. TEL. CO.	$2,692	$0	$91	$0	$0	$2,783	$15,174	$0	$77	$0	$0	$15,251
351133	C-M-L TEL. COOP. ASSN.	$379	$0	$7	$0	$0	$386	$2,278	$0	$0	$0	$0	$2,278
351134	COLO TEL. CO.	$325	$0	$10	$0	$0	$335	$1,539	$0	$40	$0	$0	$1,579
351136	COON CREEK TEL. CO.	$60	$0	$15	$0	$0	$75	$416	$0	$0	$0	$0	$416
351137	COON VALLEY COOP. TEL. ASSN., INC.	$398	$0	$0	$0	$0	$398	$1,246	$0	$0	$0	$0	$1,246
351139	COOP. TEL. CO.	$85	$0	$0	$0	$0	$85	$1,662	$0	$0	$0	$0	$1,662
351141	CORN BELT TEL. CO.	$875	$0	$0	$0	$0	$875	$2,015	$0	$0	$0	$0	$2,015
351146	CUMBERLAND TEL. CO.	$454	$0	$0	$0	$0	$454	$1,046	$0	$0	$0	$0	$1,046
351147	DANVILLE MUT. TEL. CO.	$886	$0	$0	$0	$0	$886	$1,954	$0	$0	$0	$0	$1,954
351149	DEFIANCE TEL. CO.	$68	$0	$0	$0	$0	$68	$653	$0	$0	$0	$0	$653
351150	DIXON TEL. CO.	$117	$0	$0	$0	$0	$117	$1,264	$0	$0	$0	$0	$1,264
351152	DUMONT TEL. CO.	$473	$0	$0	$0	$0	$473	$3,244	$0	$16	$0	$0	$3,260
351152	UNIVERSAL COMMUNICATIONS OF ALLISON	$155	$0	$0	$0	$0	$155	$1,411	$0	$0	$0	$0	$1,411
351153	DUNKERTON TEL. COOP., INC.	$245	$0	$0	$0	$0	$245	$1,270	$0	$0	$0	$0	$1,270
351156	EAST BUCHANAN TEL. COOP.	$1,671	$0	$0	$0	$0	$1,671	$2,719	$0	$0	$0	$0	$2,719
351157	ELLSWORTH COOP. TEL. ASSN.	$39	$0	$0	$0	$0	$39	$713	$0	$0	$0	$0	$713
351158	MINBURN TELECOMMUNICATIONS, INC.	$339	$0	$0	$0	$0	$339	$2,262	$0	$0	$0	$0	$2,262
351160	FARMERS & BUSINESSMEN'S TEL. CO.	$2,219	$0	$0	$0	$0	$2,219	$5,394	$0	$0	$0	$0	$5,394
351162	FARMERS COOP. TEL. CO.-DYSART	$877	$0	$0	$0	$0	$877	$5,297	$0	$13	$0	$0	$5,310
351166	FARMERS & MERCHANTS MUTUAL TEL. CO.	$180	$0	$0	$0	$0	$180	$1,417	$0	$0	$0	$0	$1,417
351167	IOWA TELECOM. SVCS dba IOWA TELECOM-NORTH	$105,520	$320	$7,091	$0	$0	$112,931	$307,146	$261	$10,339	$0	$0	$317,746
351168	FARMERS MUTUAL COOP TEL CO- HARLAN	$441	$0	$0	$0	$0	$441	$6,020	$0	$0	$0	$0	$6,020
351169	FARMERS MUTUAL COOP. TEL. CO.-MOULTON	$172	$0	$0	$0	$0	$172	$3,370	$0	$0	$0	$0	$3,370
351170	IOWA TELECOM. SVCS dba IOWA TELECOM-SYSTEMS	$62,656	$0	$4,228	$0	$0	$66,884	$156,484	$0	$6,637	$0	$0	$163,121
351171	FARMERS MUTUAL TEL. CO.-JESUP	$294	$0	$11	$0	$0	$305	$4,025	$0	$15	$0	$0	$4,040
351172	FARMERS MUTUAL TEL. CO.-NORA SPRINGS	$1,551	$0	$70	$0	$0	$1,621	$7,540	$0	$40	$0	$0	$7,580
351173	FARMERS MUTUAL TEL. COOP.-SHELLSBURG	$1,902	$0	$0	$0	$0	$1,902	$5,091	$0	$0	$0	$0	$5,091
351174	FARMERS MUTUAL TEL. CO.-STANTON	$961	$0	$120	$0	$0	$1,081	$4,255	$0	$50	$0	$0	$4,305
351175	FARMERS TEL. CO.-BATAVIA	$499	$0	$4	$0	$0	$503	$1,571	$0	$8	$0	$0	$1,579
351176	FARMERS TEL. CO.-ESSEX	$55	$0	$0	$0	$0	$55	$1,841	$0	$0	$0	$0	$1,841
351177	FARMERS TEL. CO.-RICEVILLE	$549	$0	$20	$0	$0	$569	$2,607	$0	$30	$0	$0	$2,637
351178	IOWA TELECOMM SVCS dba IOWA TELECOM	$73,134	$0	$4,705	$0	$0	$77,839	$232,104	$0	$7,831	$0	$0	$239,935
351179	FENTON COOP. TEL. CO.	$66	$0	$0	$0	$0	$66	$1,218	$0	$0	$0	$0	$1,218
351187	PARTNER COMMUN COOP f/k/a MID-IOWA TEL	$579	$0	$64	$0	$0	$643	$1,026	$0	$144	$0	$0	$1,170
351188	GOLDFIELD TEL. CO.	$591	$0	$0	$0	$0	$591	$2,356	$0	$0	$0	$0	$2,356
351189	RIVER VALLEY TEL. COOP.	$1,632	$0	$0	$0	$0	$1,632	$4,268	$0	$0	$0	$0	$4,268
351191	GRAND MOUND COOP. TEL. ASSN.	$1,051	$0	$0	$0	$0	$1,051	$2,319	$0	$0	$0	$0	$2,319
351195	GRISWOLD COOP. TEL. CO.	$1,205	$0	$0	$0	$0	$1,205	$5,859	$0	$5	$0	$0	$5,864
351199	HAWKEYE TEL. CO.	$2,060	$0	$19	$0	$0	$2,079	$3,961	$0	$0	$0	$0	$3,961
351202	HOSPERS TEL. EXCHANGE, INC.	$286	$0	$10	$0	$0	$296	$1,538	$0	$0	$0	$0	$1,538
351203	HUBBARD COOP. TEL. ASSN.	$102	$0	$0	$0	$0	$102	$2,286	$0	$0	$0	$0	$2,286

Table 2.5
Low-Income Program Dollars by Study Area

ID Code	Study Area Name	2002 Non-Tribal Lifeline	2002 Tribal Lifeline	2002 Non-Tribal Link Up	2002 Tribal Link Up	2002 TLS	2002 Total	2003 Non-Tribal Lifeline	2003 Tribal Lifeline	2003 Non-Tribal Link Up	2003 Tribal Link Up	2003 TLS	2003 Total
	IOWA Continued												
351205	HUXLEY COOP. TEL. CO.	$1,728	$0	$0	$0	$0	$1,728	$3,752	$0	$0	$0	$0	$3,752
351206	IAMO TEL. CO.-IA	$393	$0	$0	$0	$0	$393	$2,248	$0	$5	$0	$0	$2,253
351209	INTERSTATE 35 TEL. CO.	$101	$0	$0	$0	$0	$101	$2,515	$0	$0	$0	$0	$2,515
351212	JEFFERSON TEL. CO.-IA	$11,880	$0	$410	$0	$0	$12,290	$21,909	$0	$540	$0	$0	$22,449
351213	JORDAN SOLDIER VAL COOP. TEL. CO.	$0	$0	$0	$0	$0	$0	$356	$0	$0	$0	$0	$356
351214	KALONA COOP. TEL. CO.	$1,908	$0	$90	$0	$0	$1,998	$3,282	$0	$0	$0	$0	$3,282
351217	KEYSTONE FRMS. COOP. TEL. CO.	$255	$0	$0	$0	$0	$255	$2,054	$0	$0	$0	$0	$2,054
351220	LA PORTE CITY TEL. CO.	$585	$0	$0	$0	$0	$585	$3,805	$0	$0	$0	$0	$3,805
351222	LA MOTTE TEL. CO.	$293	$0	$0	$0	$0	$293	$2,063	$0	$0	$0	$0	$2,063
351223	LAUREL TEL. CO., INC.	$343	$0	$0	$0	$0	$343	$912	$0	$0	$0	$15	$927
351225	LEHIGH VALLEY COOP. TEL. ASSN.	$32	$0	$0	$0	$0	$32	$7,865	$0	$0	$0	$0	$7,865
351228	LONE ROCK COOP. TEL. CO.	$24	$0	$23	$0	$0	$47	$676	$0	$0	$0	$0	$676
351229	LOST NATION-ELWOOD TEL. CO.	$1,391	$0	$10	$0	$182	$1,583	$3,030	$0	$10	$0	$379	$3,419
351230	NORTHEAST IOWA TEL. CO.	$2,102	$0	$0	$0	$0	$2,102	$4,576	$0	$0	$0	$0	$4,576
351232	LYNNVILLE COMM. TEL. CO., INC.	$98	$0	$0	$0	$0	$98	$219	$0	$0	$0	$0	$219
351235	MANILLA TEL. CO.	$620	$0	$0	$0	$0	$620	$2,488	$0	$0	$0	$0	$2,488
351237	MARNE & ELK HORN TEL. CO.	$1,214	$0	$0	$0	$0	$1,214	$5,220	$0	$0	$0	$0	$5,220
351238	MARTELLE COOP. TEL. ASSN.	$23	$0	$0	$0	$0	$23	$467	$0	$0	$0	$0	$467
351239	MASSENA TEL. CO.	$456	$0	$0	$0	$0	$456	$2,713	$0	$0	$0	$0	$2,713
351241	MECHANICSVILLE TEL. CO.	$392	$0	$0	$0	$0	$392	$1,539	$0	$0	$0	$0	$1,539
351242	MILES COOP. TEL. ASSN.	$0	$0	$0	$0	$0	$0	$2,741	$0	$30	$0	$6	$2,777
351245	MINBURN TEL. CO.	$321	$0	$0	$0	$0	$321	$844	$0	$16	$0	$0	$860
351246	MINERVA VALLEY TEL. CO., INC.	$318	$0	$8	$0	$0	$326	$1,843	$0	$0	$0	$0	$1,843
351247	MODERN COOP. TEL. CO.	$324	$0	$15	$0	$0	$339	$4,601	$0	$120	$0	$0	$4,721
351248	MONTEZUMA MUTUAL TEL. CO.	$347	$0	$0	$0	$0	$347	$4,811	$0	$20	$0	$0	$4,831
351251	MEDIAPOLIS TEL. CO.	$1,484	$0	$0	$0	$30	$1,514	$6,595	$0	$15	$0	$75	$6,685
351252	MUTUAL TEL. CO.	$1,850	$0	$0	$0	$0	$1,850	$5,589	$0	$0	$0	$0	$5,589
351257	NORTH ENGLISH COOP. TEL. CO.	$194	$0	$0	$0	$0	$194	$1,611	$0	$0	$0	$0	$1,611
351259	NORTHERN IOWA TEL. CO.	$1,089	$0	$0	$0	$0	$1,089	$6,955	$0	$0	$0	$0	$6,955
351260	NORTHWEST IOWA TEL. CO., INC.	$1,473	$0	$0	$0	$0	$1,473	$6,786	$0	$0	$0	$0	$6,786
351261	NORTHWEST TEL. COOP.	$854	$0	$18	$0	$0	$872	$1,209	$0	$90	$0	$0	$1,299
351262	COMMUNICATIONS 1 NETWORK, INC. f/k/a NORWAY	$436	$0	$0	$0	$0	$436	$2,301	$0	$45	$0	$0	$2,346
351263	OGDEN TEL. CO.-IA	$438	$0	$0	$0	$0	$438	$5,311	$0	$0	$0	$0	$5,311
351264	OLIN TEL. CO., INC.	$649	$0	$10	$0	$0	$659	$3,266	$0	$0	$0	$0	$3,266
351265	ONSLOW COOP. TEL. ASSN.	$190	$0	$0	$0	$0	$190	$728	$0	$0	$0	$0	$728
351266	ORAN MUTUAL TEL. CO.	$680	$0	$8	$0	$0	$688	$1,070	$0	$9	$0	$0	$1,079
351269	PALO COOP. TEL. ASSN.	$16	$0	$0	$0	$0	$16	$221	$0	$0	$0	$0	$221
351270	PALMER MUTUAL TEL. CO.	$262	$0	$0	$0	$0	$262	$871	$0	$0	$0	$0	$871
351271	PANORA COOP. TEL. ASSN., INC.	$1,250	$0	$0	$0	$0	$1,250	$3,239	$0	$0	$0	$0	$3,239
351273	PEOPLES TEL. CO.-IA	$164	$0	$0	$0	$0	$164	$1,661	$0	$0	$0	$0	$1,661
351274	CENTURYTEL OF POSTVILLE, INC.	$868	$0	$0	$0	$0	$868	$2,692	$0	$0	$0	$0	$2,692
351275	PRAIRIEBURG TEL. CO., INC.	$47	$0	$0	$0	$0	$47	$523	$0	$0	$0	$0	$523
351276	PRESTON TEL. CO.	$155	$0	$0	$0	$0	$155	$3,617	$0	$0	$0	$0	$3,617
351277	RADCLIFFE TEL. CO., INC.	$0	$0	$0	$0	$0	$0	$301	$0	$0	$0	$0	$301
351278	READLYN TEL. CO.	$170	$0	$0	$0	$0	$170	$1,793	$0	$0	$0	$0	$1,793
351280	RINGSTED TEL. CO.	$386	$0	$0	$0	$0	$386	$2,125	$0	$0	$0	$0	$2,125
351282	ROCKWELL COOP. TEL. ASSN.	$720	$0	$0	$0	$0	$720	$1,424	$0	$0	$0	$0	$1,424
351283	ROYAL TEL. CO.	$0	$0	$0	$0	$0	$0	$1,036	$0	$0	$0	$0	$1,036
351284	RUTHVEN TEL. EXCH. CO.	$2,269	$0	$0	$0	$0	$2,269	$4,715	$0	$0	$0	$0	$4,715
351285	SAC COUNTY MUTUAL TEL. CO.	$1,710	$0	$0	$0	$0	$1,710	$4,841	$0	$0	$0	$0	$4,841
351291	SCHALLER TEL. CO.	$1,404	$0	$0	$0	$0	$1,404	$6,869	$0	$0	$0	$0	$6,869
351292	SEARSBORO TEL. CO.	$31	$0	$0	$0	$0	$31	$745	$0	$0	$0	$0	$745
351293	SHARON TEL. CO.	$0	$0	$0	$0	$0	$0	$862	$0	$0	$0	$0	$862
351294	SCRANTON TEL. CO.	$2,644	$0	$275	$0	$0	$2,919	$3,958	$0	$150	$0	$0	$4,108
351295	SHELL ROCK TEL. CO.	$1,016	$0	$0	$0	$0	$1,016	$2,452	$0	$0	$0	$0	$2,452
351297	HEART OF IOWA TEL. COOP.	$3,116	$0	$120	$0	$245	$3,481	$9,688	$0	$170	$0	$420	$10,278
351298	SOUTH SLOPE COOP. TEL. CO.	$3,882	$0	$30	$0	$0	$3,912	$10,025	$0	$90	$0	$0	$10,115
351301	SOUTHWEST TEL. EXCH., INC.	$0	$0	$0	$0	$0	$0	$669	$0	$0	$0	$0	$669
351302	SPRINGVILLE COOP. TEL. ASSN.	$490	$0	$0	$0	$0	$490	$1,091	$0	$0	$0	$0	$1,091
351303	COOPERATIVE TEL. EXCHANGE	$599	$0	$8	$0	$0	$607	$2,490	$0	$0	$0	$0	$2,490
351304	SWISHER TEL. CO.	$106	$0	$0	$0	$0	$106	$298	$0	$0	$0	$0	$298
351305	STRATFORD MUTUAL TEL. CO.	$280	$0	$15	$0	$0	$295	$2,372	$0	$15	$0	$0	$2,387
351306	SULLY TEL. ASSOC.	$16	$0	$0	$0	$0	$16	$603	$0	$0	$0	$0	$603
351307	SUPERIOR TEL. COOP.	$0	$0	$0	$0	$0	$0	$0	$0	$0	$0	$0	$0
351308	TEMPLETON TEL. CO.	$0	$0	$0	$0	$0	$0	$43	$0	$0	$0	$0	$43
351309	TERRIL TELEPHONE COOPERATIVE	$108	$0	$0	$0	$0	$108	$321	$0	$18	$0	$0	$339
351310	TITONKA TEL. CO.	$439	$0	$8	$0	$0	$447	$1,804	$0	$8	$0	$0	$1,812
351316	UNITED FARMERS TEL. CO.	$101	$0	$0	$0	$0	$101	$1,211	$0	$0	$0	$0	$1,211

Table 2.5
Low-Income Program Dollars by Study Area

ID Code	Study Area Name	2002 Non-Tribal Lifeline	2002 Tribal Lifeline	2002 Non-Tribal Link Up	2002 Tribal Link Up	2002 TLS	2002 Total	2003 Non-Tribal Lifeline	2003 Tribal Lifeline	2003 Non-Tribal Link Up	2003 Tribal Link Up	2003 TLS	2003 Total
	IOWA Continued												
351319	VAN BUREN TEL. CO., INC.	$841	$0	$26	$0	$0	$867	$11,081	$0	$77	$0	$0	$11,158
351320	VAN HORNE COOP. TEL. CO.	$62	$0	$0	$0	$0	$62	$534	$0	$10	$0	$0	$544
351322	VENTURA TEL. CO., INC.	$55	$0	$7	$0	$0	$62	$197	$0	$0	$0	$0	$197
351324	VILLISCA FARMERS TEL. CO.	$4,079	$0	$108	$0	$0	$4,187	$6,388	$0	$59	$0	$0	$6,447
351326	WALNUT TEL. CO.	$47	$0	$0	$0	$0	$47	$1,366	$0	$0	$0	$0	$1,366
351327	WEBB-DICKENS TEL. CORP.	$24	$0	$0	$0	$0	$24	$679	$0	$0	$0	$0	$679
351328	WEBSTER-CALHOUN COOP. TEL. ASSN.	$3,341	$0	$30	$0	$0	$3,371	$16,718	$0	$10	$0	$362	$17,090
351329	WELLMAN COOP. TEL. ASSN.	$666	$0	$0	$0	$0	$666	$2,274	$0	$0	$0	$0	$2,274
351331	WEST IOWA TEL. CO.	$4,918	$0	$195	$0	$609	$5,722	$14,347	$0	$87	$0	$273	$14,707
351332	WEST LIBERTY TEL. CO.	$4,102	$0	$220	$0	$0	$4,322	$7,818	$0	$200	$0	$0	$8,018
351334	WESTERN IOWA TEL. ASSN.	$4,604	$0	$247	$0	$231	$5,082	$13,553	$0	$182	$0	$603	$14,338
351335	WESTSIDE INDP. TEL. CO.	$51	$0	$0	$0	$0	$51	$473	$0	$0	$0	$0	$473
351336	WILTON TEL. CO.	$1,957	$0	$10	$0	$0	$1,967	$4,976	$0	$0	$0	$0	$4,976
351337	WINNEBAGO COOP. TEL. ASSN.-IA	$1,846	$0	$0	$0	$0	$1,846	$13,858	$0	$0	$0	$0	$13,858
351342	WOOLSTOCK MUT. TEL. ASSN.	$0	$0	$0	$0	$0	$0	$545	$0	$0	$0	$0	$545
351343	WYOMING MUTUAL TEL. CO.	$206	$0	$0	$0	$0	$206	$2,330	$0	$0	$0	$0	$2,330
351344	PRAIRIE TEL. CO., INC.	$1,487	$0	$28	$0	$0	$1,515	$3,605	$0	$28	$0	$0	$3,633
351346	ACE TEL. ASSN.-IA	$4,123	$0	$45	$0	$0	$4,168	$18,838	$0	$0	$0	$0	$18,838
351405	HILLS TEL. CO., INC.-IA	$476	$0	$0	$0	$0	$476	$4,649	$0	$72	$0	$0	$4,721
351424	MABEL COOP. TEL. CO.-IA	$2,891	$0	$0	$0	$0	$2,891	$3,898	$0	$0	$0	$0	$3,898
351888	GRAND RIVER MUT. TEL. CORP.-IA	$24,289	$0	$168	$0	$0	$24,457	$59,802	$0	$250	$0	$0	$60,052
351888	SOUTH CENTRAL COMMUNICATIONS	$2,206	$0	$36	$0	$0	$2,242	$11,812	$0	$144	$0	$0	$11,956
355141	QWEST CORPORATION - IA	$1,069,887	$0	$22,245	$0	$17,629	$1,109,761	$2,126,439	$0	$21,854	$0	$39,293	$2,187,586
359001	CITY OF HAWARDEN dba HITEC	$2,129	$0	$0	$0	$0	$2,129	$4,764	$0	$0	$0	$0	$4,764
359002	LAURENS MUNICIPAL BROADBAND COMM. UTILITY	$264	$0	$0	$0	$0	$264	$4,058	$0	$0	$0	$0	$4,058
359003	COON RAPIDS MUNICIPAL COMM. UTILITY	$0	$0	$0	$0	$0	$0	$567	$0	$0	$0	$0	$567
359004	FOREST CITY TELECOM, INC.	$663	$0	$0	$0	$0	$663	$2,087	$0	$0	$0	$0	$2,087
359005	HEART OF IOWA COMMUNICATIONS	$9,264	$0	$465	$0	$490	$10,219	$15,317	$0	$690	$0	$960	$16,967
359007	F&B COMMUNICATIONS	$1,024	$0	$0	$0	$0	$1,024	$4,068	$0	$0	$0	$0	$4,068
359009	COON CREEK TELECOMMUNICATIONS	$171	$0	$0	$0	$0	$171	$3,415	$0	$116	$0	$0	$3,531
359010	MIDWEST WIRELESS	$0	$0	$0	$0	$0	$0	$4,490	$0	$0	$0	$0	$4,490
359016	UNITED STATES CELLULAR CORPORATION	$0	$0	$0	$0	$0	$0	$517	$0	$330	$0	$0	$847
359019	COX IOWA TELECOM, LLC	$5,244	$0	$0	$0	$0	$5,244	$28,654	$0	$0	$0	$0	$28,654
359020	GOLDFIELD ACCESS NETWORK	$4,101	$0	$0	$0	$0	$4,101	$8,957	$0	$0	$0	$0	$8,957
359021	SPENCER MUNICIPAL UTILITIES	$2,119	$0	$120	$0	$0	$2,239	$10,842	$0	$912	$0	$1,897	$13,651
359022	COMMUNITY CABLE TELEVISION AGENCY OF O'BRIEN	$146	$0	$0	$0	$0	$146	$1,826	$0	$0	$0	$0	$1,826
359023	REINBECK TELECOM. UTILITY	$0	$0	$0	$0	$0	$0	$383	$0	$0	$0	$0	$383
359024	ALTA MUNICIPAL UTILITIES	$0	$0	$0	$0	$0	$0	$1,839	$0	$0	$0	$0	$1,839
359025	FIBERCOMM L.L.C.	$937	$0	$54	$0	$0	$991	$7,749	$0	$3,267	$0	$0	$11,016
359027	IOWA WIRELESS SERVICES L.P.	$0	$0	$0	$0	$0	$0	$4,049	$0	$0	$0	$0	$4,049
359048	OSAGE MUNICIPAL TELECOM. UTILITY	$14	$0	$0	$0	$0	$14	$769	$0	$0	$0	$0	$769
359062	COMMCHOICE OF IOWA	$0	$0	$0	$0	$0	$0	$636	$0	$0	$0	$0	$636
359063	MAPLETON COMMUNICATIONS MGMT. AGENCY	$0	$0	$0	$0	$0	$0	$502	$0	$0	$0	$0	$502
359066	IOWA TELECOMMUNICATIONS SERVICE INC.	$0	$0	$0	$0	$0	$0	$1,503	$0	$0	$0	$0	$1,503
TOTAL	**KANSAS**	**$1,440,693**	**$0**	**$66,607**	**$0**	**$2,279**	**$1,509,579**	**$1,549,354**	**$64**	**$82,469**	**$0**	**$1,701**	**$1,633,588**
411317	UNITED TELEPHONE COMPANY OF EASTERN KS	$30,367	$0	$30	$0	$0	$30,397	$43,535	$46	$35	$0	$0	$43,616
411746	BLUE VALLEY TELEPHONE COMPANY	$931	$0	$0	$0	$0	$931	$2,269	$0	$0	$0	$0	$2,269
411756	COLUMBUS TELEPHONE COMPANY	$9,561	$0	$0	$0	$0	$9,561	$8,690	$0	$0	$0	$0	$8,690
411758	COUNCIL GROVE TEL. CO.	$1,351	$0	$0	$0	$0	$1,351	$1,959	$0	$0	$0	$0	$1,959
411761	CUNNINGHAM TELEPHONE CO. INC.	$0	$0	$0	$0	$0	$0	$301	$0	$0	$0	$0	$301
411777	GOLDEN BELT TELEPHONE ASSN. INC.	$3,740	$0	$56	$0	$0	$3,796	$8,993	$0	$64	$0	$0	$9,057
411778	GORHAM TELEPHONE COMPANY INC.	$367	$0	$0	$0	$0	$367	$859	$0	$0	$0	$0	$859
411780	HAVILAND TELEPHONE COMPANY INC.	$3,124	$0	$0	$0	$0	$3,124	$5,134	$0	$0	$0	$0	$5,134
411781	H & B COMMUNICATIONS INC.	$112	$0	$0	$0	$0	$112	$92	$0	$0	$0	$0	$92
411782	HOME TELEPHONE COMPANY INC.	$239	$0	$0	$0	$0	$239	$329	$0	$0	$0	$0	$329
411788	KANOKLA TEL. ASSOC. INC.- KS	$3,744	$0	$0	$0	$0	$3,744	$4,661	$0	$0	$0	$0	$4,661
411791	LA HARPE TELEPHONE COMPANY INC.	$1,186	$0	$0	$0	$0	$1,186	$2,362	$0	$40	$0	$0	$2,402
411801	MADISON TEL. CO. INC.- KS	$1,159	$0	$20	$0	$0	$1,179	$3,712	$0	$20	$0	$0	$3,732
411807	MOKAN DIAL, INC.- KS	$318	$0	$0	$0	$0	$318	$1,592	$0	$0	$0	$0	$1,592
411808	MOUNDRIDGE TEL. CO.	$362	$0	$21	$0	$0	$383	$2,629	$0	$17	$0	$7	$2,653
411809	MUTUAL TELEPHONE COMPANY	$0	$0	$0	$0	$0	$0	$0	$0	$0	$0	$0	$0
411814	PEOPLES TELECOMMUNICATIONS, LLC	$1,420	$0	$0	$0	$0	$1,420	$2,210	$0	$60	$0	$0	$2,270
411817	PIONEER TELEPHONE ASSOCIATION INC.	$0	$0	$0	$0	$0	$0	$8,581	$0	$0	$0	$0	$8,581
411820	RAINBOW TEL COOPERATIVE ASSN INC.	$2,446	$0	$65	$0	$0	$2,511	$2,865	$0	$8	$0	$0	$2,873
411826	RURAL TEL. SERVICE CO.,INC.	$6,657	$0	$0	$0	$0	$6,657	$9,467	$0	$0	$0	$0	$9,467
411827	S & T TEL. COOP. ASSN.	$1,909	$0	$40	$0	$24	$1,973	$1,804	$0	$2	$0	$42	$1,848
411831	SOUTH CENTRAL TEL. ASSN. INC.-KS	$0	$0	$0	$0	$0	$0	$0	$0	$0	$0	$0	$0

Table 2.5
Low-Income Program Dollars by Study Area

ID Code	Study Area Name	2002 Non-Tribal Lifeline	2002 Tribal Lifeline	2002 Non-Tribal Link Up	2002 Tribal Link Up	2002 TLS	2002 Total	2003 Non-Tribal Lifeline	2003 Tribal Lifeline	2003 Non-Tribal Link Up	2003 Tribal Link Up	2003 TLS	2003 Total
	KANSAS Continued												
411831	SOUTH CENTRAL TEL. ASSN. INC.-KS	$710	$0	$0	$0	$86	$796	$1,173	$0	$0	$0	$95	$1,268
411833	SOUTHERN KANSAS TEL. CO.,INC.	$4,380	$0	$0	$0	$0	$4,380	$9,480	$0	$0	$0	$0	$9,480
411835	SUNFLOWER TEL. CO.,INC.	$3,226	$0	$10	$0	$0	$3,236	$6,424	$0	$0	$0	$0	$6,424
411835	SUNFLOWER TEL. CO.,INC.	$1,380	$0	$86	$0	$0	$1,466	$2,113	$0	$56	$0	$0	$2,169
411839	TRI-COUNTY TEL. ASSN. INC.-KS	$972	$0	$0	$0	$0	$972	$1,157	$0	$0	$0	$0	$1,157
411840	TWIN VALLEY TEL. INC.-KS	$0	$0	$0	$0	$0	$0	$159	$0	$0	$0	$0	$159
411842	UNITED TELEPHONE CO OF KS	$52,996	$0	$112	$0	$0	$53,108	$72,932	$0	$114	$0	$0	$73,046
411845	WAMEGO TELEPHONE COMPANY INC.	$2,501	$0	$0	$0	$0	$2,501	$2,970	$0	$70	$0	$0	$3,040
411847	WHEAT STATE TELEPHONE, INC.	$1,490	$0	$0	$0	$0	$1,490	$2,848	$0	$0	$0	$0	$2,848
411849	WILSON TELEPHONE COMPANY INC.	$992	$0	$0	$0	$0	$992	$1,018	$0	$0	$0	$0	$1,018
411852	ZENDA TELEPHONE COMPANY INC.	$0	$0	$0	$0	$0	$0	$172	$0	$10	$0	$0	$182
411957	THE UTC OF MO DBA UTC OF SE. KS	$10,767	$0	$0	$0	$0	$10,767	$12,734	$0	$0	$0	$0	$12,734
412030	TOTAH TELEPHONE CO. INC.	$0	$0	$0	$0	$0	$0	$335	$18	$0	$0	$0	$353
415214	SOUTHWESTERN BELL-KANSAS	$1,282,115	$0	$66,167	$0	$2,169	$1,350,451	$1,225,340	$0	$62,833	$0	$1,557	$1,289,730
419001	WESTERN WIRELESS - KS	$10,171	$0	$0	$0	$0	$10,171	$24,978	$0	$0	$0	$0	$24,978
419004	THE PAGER COMPANY	$0	$0	$0	$0	$0	$0	$73,477	$0	$19,140	$0	$0	$92,617
TOTAL	**KENTUCKY**	**$5,367,778**	**$0**	**$165,491**	**$0**	**$45,079**	**$5,578,348**	**$6,244,211**	**$0**	**$223,948**	**$0**	**$143,311**	**$6,611,470**
260396	BALLARD RURAL TEL. COOP. CORP., INC.	$18,059	$0	$378	$0	$0	$18,437	$22,925	$0	$327	$0	$0	$23,252
260398	BRANDENBURG TEL. CO., INC.	$42,435	$0	$1,974	$0	$4,292	$48,701	$56,686	$0	$2,269	$0	$5,922	$64,877
260401	DUO COUNTY TEL. COOP., INC.	$140,171	$0	$1,870	$0	$0	$142,041	$167,396	$0	$1,520	$0	$0	$168,916
260402	ALLTEL KENTUCKY, INC.	$59,889	$0	$1,223	$0	$3,479	$64,591	$70,128	$0	$2,124	$0	$4,210	$76,462
260406	FOOTHILLS RURAL TEL. COOP. CORP., INC.	$152,990	$0	$2,080	$0	$8,062	$163,132	$208,094	$0	$2,660	$0	$11,750	$222,504
260407	GTE SOUTH, INC.-KY	$384,721	$0	$19,447	$0	$0	$404,168	$0	$0	$0	$0	$0	$0
260408	GEARHEART COMM dba COALFIELDS (HAROLD)	$80,405	$0	$1,419	$0	$0	$81,824	$98,651	$0	$1,188	$0	$25	$99,864
260410	CONTEL KY, INC. DBA GTE KY	$147,416	$0	$7,323	$0	$0	$154,739	$0	$0	$0	$0	$0	$0
260411	LESLIE COUNTY TEL. CO., INC.	$99,718	$0	$2,416	$0	$0	$102,134	$122,610	$0	$3,081	$0	$0	$125,691
260412	LEWISPORT TEL. CO., INC.	$3,211	$0	$98	$0	$0	$3,309	$3,542	$0	$70	$0	$0	$3,612
260413	LOGAN TEL. COOP., INC.	$13,635	$0	$0	$0	$0	$13,635	$16,003	$0	$0	$0	$0	$16,003
260414	MOUNTAIN RURAL TEL. COOP. CORP., INC.	$155,476	$0	$534	$0	$0	$156,010	$199,337	$0	$626	$0	$0	$199,963
260415	PEOPLES RURAL TEL. COOP. CORP.	$135,732	$0	$3,598	$0	$0	$139,330	$158,020	$0	$3,377	$0	$0	$161,397
260417	SALEM TEL. CO.	$4,991	$0	$73	$0	$0	$5,064	$6,808	$0	$30	$0	$0	$6,838
260418	SOUTH CENTRAL RURAL TEL. COOP. CORP., INC.	$120,891	$0	$1,689	$0	$9,650	$132,230	$150,478	$0	$2,193	$0	$12,170	$164,841
260419	THACKER/GRIGSBY TEL. CO., INC.	$48,976	$0	$301	$0	$0	$49,277	$53,753	$0	$234	$0	$0	$53,987
260421	WEST KY. RURAL TEL. COOP. CORP., INC.	$17,173	$0	$138	$0	$0	$17,311	$18,644	$0	$243	$0	$0	$18,887
265061	CINCINNATI BELL-KY	$565,550	$0	$18,723	$0	$7,749	$592,022	$613,706	$0	$19,352	$0	$7,426	$640,484
265182	SOUTH CENTRAL BELL-KY	$2,755,221	$0	$65,880	$0	$3,084	$2,824,185	$2,838,620	$0	$23,785	$0	$2,936	$2,865,341
269001	SouthEast Telephone, Inc.	$0	$0	$0	$0	$0	$0	$5,749	$0	$0	$0	$0	$5,749
269003	E-TEL/MURRAY, LLC	$0	$0	$0	$0	$0	$0	$641	$0	$0	$0	$60	$701
269690	KENTUCKY ALLTEL, INC. - LEXINGTON	$305,153	$0	$26,900	$0	$6,597	$338,650	$1,036,931	$0	$116,611	$0	$73,943	$1,227,485
269691	KENTUCKY ALLTEL, INC. - LONDON	$115,965	$0	$9,427	$0	$2,166	$127,558	$395,489	$0	$44,258	$0	$24,869	$464,616
TOTAL	**LOUISIANA**	**$1,835,997**	**$0**	**$36,187**	**$0**	**$3,727**	**$1,875,911**	**$2,063,016**	**$0**	**$37,925**	**$0**	**$3,772**	**$2,104,713**
270423	CENTURYTEL. OF CENTRAL LA, INC.	$13,848	$0	$220	$0	$0	$14,068	$18,193	$0	$462	$0	$0	$18,655
270424	CENTURYTEL OF SOUTHEAST LA, INC.	$7,231	$0	$88	$0	$0	$7,319	$9,686	$0	$242	$0	$0	$9,928
270425	CAMERON TEL. CO.-LA	$599	$0	$0	$0	$0	$599	$755	$0	$0	$0	$0	$755
270426	CAMPTI-PLEASANT HILL TEL. CO.	$520	$0	$0	$0	$0	$520	$717	$0	$0	$0	$0	$717
270427	CENTURYTEL OF CHATHAM, INC.	$965	$0	$22	$0	$0	$987	$1,332	$0	$37	$0	$0	$1,369
270428	DELCAMBRE TEL. CO.	$4,784	$0	$591	$0	$0	$5,375	$5,600	$0	$699	$0	$0	$6,299
270429	EAST ASCENSION TEL. CO.	$5,110	$0	$0	$0	$0	$5,110	$7,767	$0	$600	$0	$0	$8,367
270430	ELIZABETH TEL. CO., INC.	$1,992	$0	$0	$0	$0	$1,992	$2,318	$0	$0	$0	$0	$2,318
270431	CENTURYTEL OF NORTHWEST LA, INC.	$5,508	$0	$44	$0	$0	$5,552	$7,741	$0	$242	$0	$0	$7,983
270432	KAPLAN TEL. CO.	$0	$0	$28	$0	$0	$28	$0	$0	$52	$0	$0	$52
270433	LAFOURCHE TEL. CO.	$1,842	$0	$120	$0	$0	$1,962	$1,802	$0	$120	$0	$0	$1,922
270434	CENTURYTEL OF EVANGELINE, INC.	$44,921	$0	$550	$0	$0	$45,471	$52,843	$0	$770	$0	$0	$53,613
270435	NORTHEAST LOUISIANA TEL. CO., INC.	$3,220	$0	$45	$0	$0	$3,265	$4,011	$0	$0	$0	$0	$4,011
270436	CENTURY TEL. OF NORTH LOUISIANA, INC.	$4,589	$0	$66	$0	$0	$4,655	$5,591	$0	$44	$0	$0	$5,635
270438	RESERVE TEL. CO.	$2,773	$0	$0	$0	$0	$2,773	$2,123	$0	$0	$0	$0	$2,123
270439	CENTURYTEL OF RINGGOLD, LLC	$2,536	$0	$0	$0	$0	$2,536	$3,174	$0	$0	$0	$0	$3,174
270440	CENTURYTEL OF EAST LA, LLC	$3,839	$0	$88	$0	$0	$3,927	$4,361	$0	$44	$0	$0	$4,405
270441	STAR TEL. CO., INC.	$0	$0	$0	$0	$0	$0	$0	$0	$0	$0	$0	$0
270442	CENTURYTEL OF SOUTHWEST LA, LLC	$4,378	$0	$88	$0	$0	$4,466	$5,956	$0	$66	$0	$0	$6,022
275183	SOUTH CENTRAL BELL-LA	$1,727,342	$0	$34,237	$0	$3,727	$1,765,306	$1,929,046	$0	$34,547	$0	$3,772	$1,967,365
TOTAL	**MAINE**	**$9,126,043**	**$41,059**	**$593,717**	**$1,902**	**$16,220**	**$9,778,941**	**$9,605,820**	**$39,132**	**$550,069**	**$1,165**	**$21,391**	**$10,217,577**
100002	OXFORD WEST TEL. CO.	$54,088	$0	$1,400	$0	$0	$55,488	$61,403	$0	$411	$0	$0	$61,814
100003	LINCOLNVILLE TEL. CO.	$9,999	$0	$72	$0	$0	$10,071	$11,489	$0	$72	$0	$0	$11,561
100003	TIDEWATER TELECOM, INC.	$66,520	$0	$1,694	$0	$0	$68,214	$74,485	$0	$2,254	$0	$0	$76,739

Table 2.5
Low-Income Program Dollars by Study Area

ID Code	Study Area Name	2002 Non-Tribal Lifeline	2002 Tribal Lifeline	2002 Non-Tribal Link Up	2002 Tribal Link Up	2002 TLS	2002 Total	2003 Non-Tribal Lifeline	2003 Tribal Lifeline	2003 Non-Tribal Link Up	2003 Tribal Link Up	2003 TLS	2003 Total
	MAINE Continued												
100004	CHINA TEL. CO.	$28,359	$0	$511	$0	$587	$29,457	$33,917	$0	$1,221	$0	$472	$35,610
100005	COBBOSSEECONTEE TEL. CO.	$8,378	$0	$229	$0	$0	$8,607	$9,536	$0	$254	$0	$0	$9,790
100007	ISLAND TEL. CO.	$2,651	$0	$0	$0	$0	$2,651	$2,923	$0	$30	$0	$0	$2,953
100010	HAMPDEN TEL. CO.	$18,488	$0	$380	$0	$0	$18,868	$21,395	$0	$587	$0	$0	$21,982
100011	HARTLAND & ST. ALBANS TEL. CO.	$67,662	$0	$1,561	$0	$0	$69,223	$79,578	$0	$1,412	$0	$0	$80,990
100015	COMMUNITY SERVICE TEL. CO.	$108,760	$0	$526	$0	$4,800	$114,086	$119,925	$0	$905	$0	$4,800	$125,630
100019	OXFORD COUNTY TEL. & TELE. CO.	$92,975	$0	$2,604	$0	$0	$95,579	$100,079	$0	$781	$0	$0	$100,860
100020	PINE TREE TEL. & TELE. CO.	$38,834	$0	$66	$0	$0	$38,900	$43,457	$0	$0	$0	$0	$43,457
100022	SACO RIVER TEL. & TELE. CO.	$54,535	$0	$297	$0	$0	$54,832	$57,384	$0	$264	$0	$0	$57,648
100024	SOMERSET TEL. CO.	$141,364	$0	$3,081	$0	$0	$144,445	$158,732	$0	$2,443	$0	$0	$161,175
100025	STANDISH TEL. CO.	$67,072	$0	$1,058	$0	$665	$68,795	$74,777	$0	$1,306	$0	$1,206	$77,289
100025	MAINE TELEPHONE COMPANY	$69,868	$0	$1,292	$0	$1,338	$72,498	$80,929	$0	$2,024	$0	$1,903	$84,856
100027	UNION RIVER TEL. CO.	$10,600	$0	$40	$0	$0	$10,640	$11,308	$0	$20	$0	$0	$11,328
100029	UNITY TEL. CO., INC.	$60,747	$0	$840	$0	$0	$61,587	$67,642	$0	$568	$0	$0	$68,210
100031	WARREN TEL. CO.	$18,702	$0	$328	$0	$0	$19,030	$19,073	$0	$310	$0	$0	$19,383
100034	WEST PENOBSCOT TEL. & TEL. CO.	$43,251	$0	$1,030	$0	$0	$44,281	$48,724	$0	$900	$0	$0	$49,624
103313	NORTHLAND TEL. CO. OF MAINE	$357,804	$0	$5,696	$0	$1,744	$365,244	$389,087	$0	$5,758	$0	$2,374	$397,219
103313	SYDNEY TELEPHONE COMPANY	$10,936	$0	$196	$0	$306	$11,438	$12,186	$0	$448	$0	$238	$12,872
103315	MID MAINE TELECOM, INC.	$100,619	$0	$3,864	$0	$6,322	$110,805	$99,352	$0	$4,564	$0	$9,200	$113,116
105111	VERIZON - NEW ENGLAND - MAINE	$7,693,831	$41,059	$566,952	$1,902	$458	$8,304,202	$8,028,439	$39,132	$523,537	$1,165	$1,198	$8,593,471
TOTAL	**MARYLAND**	**$427,235**	**$0**	**$3,174**	**$0**	**$0**	**$430,409**	**$468,087**	**$0**	**$24,264**	**$0**	**$18**	**$492,369**
180216	ARMSTRONG TEL. CO. OF MD	$418	$0	$30	$0	$0	$448	$505	$0	$0	$0	$0	$505
185030	VERIZON - MARYLAND, INC.	$426,817	$0	$3,144	$0	$0	$429,961	$467,582	$0	$24,264	$0	$18	$491,864
TOTAL	**MASSACHUSETTS**	**$17,589,217**	**$121**	**$21,157**	**$0**	**$136**	**$17,610,631**	**$17,546,749**	**$2,553**	**$13,147**	**$0**	**$443**	**$17,562,892**
110036	GRANBY TEL. & TELE. CO.-MA	$6,662	$0	$0	$0	$0	$6,662	$7,961	$0	$9	$0	$0	$7,970
110037	RICHMOND TEL. CO.	$800	$0	$0	$0	$0	$800	$779	$0	$0	$0	$0	$779
115112	VERIZON NEW ENGLAND - MA	$17,581,755	$121	$21,157	$0	$136	$17,603,169	$17,538,009	$2,553	$13,138	$0	$443	$17,554,143
TOTAL	**MICHIGAN**	**$11,329,796**	**$35,887**	**$590,139**	**$55**	**$6,756**	**$11,962,633**	**$11,154,929**	**$39,317**	**$256,232**	**$231**	**$5,372**	**$11,456,081**
310669	ALLENDALE TEL. CO.	$3,349	$0	$0	$0	$0	$3,349	$4,111	$0	$162	$0	$0	$4,273
310671	CENTURY TEL. MIDWEST, INC.	$36,102	$0	$130	$0	$0	$36,232	$45,715	$0	$760	$0	$0	$46,475
310672	COMM. CORP. OF MICHIGAN	$2,737	$0	$20	$0	$0	$2,757	$3,123	$0	$120	$0	$0	$3,243
310675	BARAGA TEL. CO.	$38,240	$35,695	$132	$55	$1,385	$75,507	$42,975	$39,070	$187	$231	$1,740	$84,203
310676	BARRY COUNTY TEL. CO.	$5,020	$0	$0	$0	$0	$5,020	$5,192	$0	$0	$0	$0	$5,192
310677	ISLAND TEL. CO.	$310	$0	$0	$0	$0	$310	$503	$0	$0	$0	$0	$503
310678	BLANCHARD TEL. ASSOC., INC.	$2,208	$0	$8	$0	$0	$2,216	$2,460	$0	$16	$0	$0	$2,476
310679	BLOOMINGDALE TEL. CO.	$1,733	$0	$0	$0	$0	$1,733	$1,681	$0	$0	$0	$0	$1,681
310680	CHIPPEWA COUNTY TEL. CO.	$2,690	$0	$0	$0	$0	$2,690	$2,916	$0	$0	$0	$0	$2,916
310682	FRONTIER COMM. OF MICHIGAN, INC.	$20,564	$0	$16	$0	$0	$20,580	$17,816	$0	$0	$0	$0	$17,816
310683	CARR TEL. CO.	$3,827	$0	$0	$0	$0	$3,827	$4,004	$0	$0	$0	$0	$4,004
310685	CHATHAM TEL. CO.-MI	$10,192	$0	$48	$0	$0	$10,240	$10,325	$0	$0	$0	$0	$10,325
310688	CLIMAX TEL. CO.	$583	$0	$0	$0	$0	$583	$737	$0	$0	$0	$0	$737
310689	CENTURYTEL OF UPPER MICHIGAN	$20,676	$0	$114	$0	$0	$20,790	$32,114	$0	$408	$0	$0	$32,522
310691	DEERFIELD FARMERS TEL. CO.	$2,175	$0	$0	$0	$0	$2,175	$2,024	$0	$0	$0	$0	$2,024
310692	DRENTHE TEL. CO.	$138	$0	$0	$0	$0	$138	$252	$0	$0	$0	$0	$252
310694	FARMERS MUT. OF CHAPIN DBA CHAPIN TEL. CO.	$325	$0	$0	$0	$0	$325	$219	$0	$0	$0	$0	$219
310695	VERIZON NORTH, INC. - MI	$1,065,735	$60	$21,868	$0	$0	$1,087,663	$1,261,768	$159	$35,169	$0	$209	$1,297,305
310702	CENTURY TEL. OF MICHIGAN, INC.	$93,223	$132	$586	$0	$0	$93,941	$113,164	$88	$1,188	$0	$0	$114,440
310703	KALEVA TEL. CO.	$6,262	$0	$0	$0	$0	$6,262	$6,155	$0	$0	$0	$0	$6,155
310704	ACE TEL. CO. OF MI, INC.	$21,966	$0	$674	$0	$0	$22,640	$29,761	$0	$972	$0	$0	$30,733
310705	CENTURY TELEPHONE OF NORTHERN MICHIGAN, INC.	$5,604	$0	$0	$0	$0	$5,604	$5,981	$0	$36	$0	$0	$6,017
310708	LENNON TEL. CO.	$1,579	$0	$0	$0	$0	$1,579	$2,363	$0	$0	$0	$0	$2,363
310711	MIDWAY TEL. CO.	$2,434	$0	$0	$0	$0	$2,434	$2,616	$0	$0	$0	$0	$2,616
310713	HIAWATHA TEL. CO.	$15,812	$0	$139	$0	$0	$15,951	$18,150	$0	$168	$0	$0	$18,318
310714	OGDEN TEL. CO.	$690	$0	$0	$0	$0	$690	$662	$0	$0	$0	$0	$662
310717	ONTONAGON COUNTY TEL. CO.	$22,422	$0	$224	$0	$297	$22,943	$26,926	$0	$524	$0	$642	$28,092
310721	PIGEON TEL. CO.	$4,729	$0	$0	$0	$0	$4,729	$5,890	$0	$0	$0	$0	$5,890
310725	SAND CREEK TEL. CO.	$1,406	$0	$0	$0	$0	$1,406	$1,402	$0	$0	$0	$0	$1,402
310726	SHIAWASSEE TEL. CO.	$9,346	$0	$0	$0	$0	$9,346	$9,155	$0	$39	$0	$0	$9,194
310728	SPRINGPORT TEL. CO.	$2,452	$0	$0	$0	$0	$2,452	$3,069	$0	$0	$0	$0	$3,069
310732	UPPER PENINSULA TEL. CO.	$20,487	$0	$224	$0	$0	$20,711	$24,004	$0	$262	$0	$0	$24,266
310734	WALDRON TEL. CO.	$4,533	$0	$129	$0	$58	$4,720	$4,996	$0	$104	$0	$92	$5,192
310735	WESTPHALIA TEL. CO.	$239	$0	$0	$0	$0	$239	$222	$0	$0	$0	$0	$222
310737	WINN TEL. CO.	$1,293	$0	$0	$0	$0	$1,293	$1,387	$0	$0	$0	$0	$1,387
310738	WOLVERINE TEL. CO.	$16,004	$0	$26	$0	$0	$16,030	$17,024	$0	$83	$0	$0	$17,107
313033	VERIZON NORTH, INC. - MI (ALLTEL)	$68,782	$0	$780	$0	$0	$69,562	$85,773	$0	$1,547	$0	$12	$87,332

Table 2.5
Low-Income Program Dollars by Study Area

ID Code	Study Area Name	2002 Non-Tribal Lifeline	2002 Tribal Lifeline	2002 Non-Tribal Link Up	2002 Tribal Link Up	2002 TLS	2002 Total	2003 Non-Tribal Lifeline	2003 Tribal Lifeline	2003 Non-Tribal Link Up	2003 Tribal Link Up	2003 TLS	2003 Total
	MICHIGAN Continued												
315090	MICHIGAN BELL TEL. CO.	$9,726,393	$0	$554,148	$0	$5,016	$10,285,557	$9,266,305	$0	$211,113	$0	$2,677	$9,480,095
319004	MCImetro ACCESS TRANSMISSION SERVICES, INC.	$87,536	$0	$10,873	$0	$0	$98,409	$91,989	$0	$3,374	$0	$0	$95,363
TOTAL	**MINNESOTA**	**$3,908,781**	**$20,498**	**$5,688**	**$246**	**$9,432**	**$3,944,645**	**$4,377,381**	**$36,587**	**$15,002**	**$4,433**	**$16,637**	**$4,450,040**
361123	CITIZENS TEL CO OF MN dba FRONTIER	$186,134	$2,662	$1,015	$0	$5	$189,816	$225,625	$3,832	$2,582	$0	$0	$232,039
361337	WINNEBAGO COOP. TEL. ASSN.-MN	$936	$0	$0	$0	$0	$936	$875	$0	$0	$0	$0	$875
361346	ACE TEL. ASSN.-MN	$21,013	$0	$27	$0	$0	$21,040	$29,101	$0	$27	$0	$0	$29,128
361348	Wilderness Valley Telco.	$215	$0	$0	$0	$0	$215	$302	$0	$0	$0	$0	$302
361350	ARVIG TEL. CO.	$22,273	$0	$11	$0	$0	$22,284	$25,625	$0	$31	$0	$0	$25,656
361353	CITY OF BARNESVILLE TEL. CO.	$2,544	$0	$0	$0	$0	$2,544	$2,688	$0	$0	$0	$0	$2,688
361356	BENTON COOP. TEL. CO.	$5,038	$0	$60	$0	$0	$5,098	$5,795	$0	$0	$0	$0	$5,795
361357	BLACKDUCK TEL. CO.	$2,139	$0	$0	$0	$0	$2,139	$3,905	$0	$0	$0	$0	$3,905
361358	BLUE EARTH VALLEY TEL. CO.	$15,058	$0	$0	$0	$0	$15,058	$16,847	$0	$0	$0	$0	$16,847
361362	BRIDGEWATER TEL. CO.	$9,974	$0	$0	$0	$0	$9,974	$12,795	$0	$40	$0	$0	$12,835
361365	CALLAWAY TEL. CO.	$1,000	$0	$0	$0	$0	$1,000	$1,390	$108	$30	$0	$0	$1,528
361367	FRONTIER COMM. OF MINNESOTA, INC.	$87,663	$0	$179	$0	$0	$87,842	$133,340	$0	$351	$0	$0	$133,691
361370	CLARA CITY TEL. EXCH. CO.	$4,100	$0	$0	$0	$0	$4,100	$4,592	$0	$0	$0	$0	$4,592
361372	CLEMENTS TEL. CO.	$258	$0	$0	$0	$0	$258	$303	$0	$0	$0	$0	$303
361373	CONSOLIDATED TEL. CO.-MN	$7,468	$0	$15	$0	$0	$7,483	$10,441	$0	$0	$0	$0	$10,441
361374	ARROWHEAD COMM. CORP.	$939	$0	$13	$0	$0	$952	$1,568	$0	$0	$0	$0	$1,568
361375	MID-COMMUNICATIONS, INC.dba HICKORY TECH.	$19,047	$0	$96	$0	$0	$19,143	$25,208	$0	$120	$0	$0	$25,328
361380	DELAVAN TEL. CO.	$291	$0	$0	$0	$0	$291	$347	$0	$0	$0	$0	$347
361381	DUNNELL TEL. CO., INC.	$84	$0	$0	$0	$0	$84	$0	$0	$0	$0	$0	$0
361383	EAGLE VALLEY TEL. CO.	$3,248	$0	$0	$0	$0	$3,248	$4,921	$0	$0	$0	$0	$4,921
361384	EASTON TEL. CO.	$132	$0	$0	$0	$0	$132	$121	$0	$0	$0	$0	$121
361385	EAST OTTER TAIL TEL. CO.	$26,956	$0	$630	$0	$0	$27,586	$37,356	$7,165	$1,170	$2,005	$0	$47,696
361386	ECKLES TEL. CO.	$5,844	$0	$0	$0	$0	$5,844	$6,212	$0	$0	$0	$0	$6,212
361387	EMILY COOP. TEL. CO.	$2,925	$0	$10	$0	$0	$2,935	$3,221	$0	$0	$0	$0	$3,221
361389	FARMERS MUTUAL TEL. CO.-BELLINGHAM	$2,524	$0	$0	$0	$0	$2,524	$2,962	$0	$0	$0	$0	$2,962
361390	FEDERATED TEL. COOP.	$6,452	$0	$0	$0	$0	$6,452	$6,415	$0	$0	$0	$0	$6,415
361391	FELTON TEL. CO., INC.	$1,274	$0	$0	$0	$0	$1,274	$1,802	$0	$0	$0	$0	$1,802
361395	GARDEN VALLEY TEL. CO.	$61,171	$1,437	$0	$0	$0	$62,608	$68,020	$1,200	$0	$0	$0	$69,220
361396	GARDONVILLE COOP. TEL. ASSN.	$3,717	$0	$0	$0	$0	$3,717	$4,242	$0	$7	$0	$0	$4,249
361399	GRANADA TEL. CO.	$569	$0	$0	$0	$0	$569	$702	$0	$0	$0	$0	$702
361401	HALSTAD TEL. CO.	$4,901	$0	$0	$0	$0	$4,901	$6,989	$0	$0	$0	$0	$6,989
361403	FEDERATED UTILITIES dba HANCOCK TEL. CO.-MN	$1,603	$0	$0	$0	$0	$1,603	$1,832	$0	$0	$0	$0	$1,832
361404	HARMONY TEL. CO.	$3,365	$0	$0	$0	$0	$3,365	$4,483	$0	$0	$0	$0	$4,483
361405	HILLS TEL. CO., INC.-MN	$994	$0	$0	$0	$0	$994	$1,189	$0	$13	$0	$0	$1,202
361408	HOME TEL. CO.-MN	$2,033	$0	$0	$0	$0	$2,033	$2,754	$0	$56	$0	$0	$2,810
361409	HUTCHINSON TELEPHONE COMPANY	$22,455	$0	$0	$0	$0	$22,455	$24,297	$0	$0	$0	$0	$24,297
361410	JOHNSON TELEPHONE COMPANY	$11,181	$0	$0	$0	$0	$11,181	$12,696	$0	$0	$0	$0	$12,696
361412	KASSON & MANTORVILLE TEL. CO.	$4,713	$0	$0	$0	$0	$4,713	$4,437	$0	$0	$0	$0	$4,437
361413	MID STATE TEL. CO. dba KMP TEL CO.	$498	$0	$0	$0	$0	$498	$690	$0	$0	$0	$0	$690
361414	LAKEDALE TELEPHONE COMPANY	$21,750	$0	$42	$0	$0	$21,792	$30,424	$0	$21	$0	$0	$30,445
361419	LISMORE COOPERATIVE TELEPHONE CO.	$613	$0	$0	$0	$0	$613	$703	$0	$0	$0	$0	$703
361422	LONSDALE TELEPHONE COMPANY	$2,041	$0	$0	$0	$0	$2,041	$2,244	$0	$0	$0	$0	$2,244
361423	LOWRY TELEPHONE COMPANY	$2,125	$0	$0	$0	$0	$2,125	$2,703	$0	$0	$0	$0	$2,703
361424	MABEL COOPERATIVE TELEPHONE CO.- MN	$1,697	$0	$0	$0	$0	$1,697	$2,461	$0	$0	$0	$0	$2,461
361425	CHRISTENSEN COMM CO dba MADELIA TEL. CO.	$5,329	$0	$0	$0	$0	$5,329	$4,923	$0	$0	$0	$0	$4,923
361426	MANCHESTER-HARTLAND TELEPHONE CO.	$398	$0	$0	$0	$0	$398	$669	$0	$0	$0	$0	$669
361427	MANKATO CITIZENS TELEPHONE CO.dba HICKORY TEC	$70,166	$0	$288	$0	$0	$70,454	$98,611	$0	$1,125	$0	$0	$99,736
361430	MELROSE TELEPHONE COMPANY	$28,953	$0	$0	$0	$0	$28,953	$35,494	$0	$160	$0	$0	$35,654
361431	MIDWEST TEL. CO.	$10,203	$0	$17	$0	$0	$10,220	$12,354	$0	$0	$0	$0	$12,354
361433	MID STATE TELEPHONE COMPANY	$15,668	$0	$50	$0	$0	$15,718	$18,842	$0	$150	$0	$0	$18,992
361437	MINNESOTA LAKE TELEPHONE COMPANY	$1,969	$0	$0	$0	$0	$1,969	$1,878	$0	$0	$0	$0	$1,878
361439	MINNESOTA VALLEY TEL. CO. INC.	$1,579	$0	$0	$0	$0	$1,579	$2,026	$0	$0	$0	$0	$2,026
361440	CANNON VALLEY TELECOM, INC.	$3,462	$0	$0	$0	$0	$3,462	$4,531	$0	$15	$0	$0	$4,546
361442	NEW ULM TELECOM, INC.	$24,979	$0	$0	$0	$0	$24,979	$36,087	$0	$0	$0	$0	$36,087
361443	LORETEL SYSTEMS, INC.	$30,044	$0	$0	$0	$0	$30,044	$37,203	$0	$0	$0	$0	$37,203
361445	NORTHLAND TELEPHONE CO DBA PTI COMM.	$52,318	$0	$0	$0	$0	$52,318	$86,126	$0	$225	$0	$0	$86,351
361448	OSAKIS TELEPHONE COMPANY	$6,411	$0	$0	$0	$0	$6,411	$7,777	$0	$0	$0	$0	$7,777
361450	PARK REGION MUTUAL TEL. CO.	$3,156	$0	$0	$0	$0	$3,156	$3,984	$0	$0	$0	$0	$3,984
361451	PAUL BUNYAN RURAL TEL. COOP.	$33,221	$11,807	$0	$219	$0	$45,247	$51,265	$13,350	$0	$294	$0	$64,909
361453	PEOPLES TELEPHONE COMPANY - MN	$4,692	$0	$0	$0	$0	$4,692	$7,033	$0	$0	$0	$0	$7,033
361454	PINE ISLAND TELEPHONE COMPANY	$3,533	$0	$18	$0	$0	$3,551	$4,580	$0	$0	$0	$0	$4,580
361456	UNITED TELEPHONE CO OF MINN	$110,241	$156	$10	$0	$0	$110,407	$141,976	$149	$37	$0	$0	$142,162
361472	REDWOOD COUNTY TEL. CO.	$5,514	$0	$0	$0	$0	$5,514	$6,940	$0	$0	$0	$0	$6,940
361474	ROTHSAY TELEPHONE COMPANY INC.	$258	$0	$0	$0	$0	$258	$402	$0	$0	$0	$0	$402

Table 2.5
Low-Income Program Dollars by Study Area

ID Code	Study Area Name	2002 Non-Tribal Lifeline	2002 Tribal Lifeline	2002 Non-Tribal Link Up	2002 Tribal Link Up	2002 TLS	2002 Total	2003 Non-Tribal Lifeline	2003 Tribal Lifeline	2003 Non-Tribal Link Up	2003 Tribal Link Up	2003 TLS	2003 Total
	MINNESOTA Continued												
361475	RUNESTONE TEL. ASSN.	$9,750	$0	$0	$0	$0	$9,750	$14,767	$0	$0	$0	$0	$14,767
361476	SACRED HEART TEL. CO.	$1,210	$0	$0	$0	$0	$1,210	$1,525	$0	$0	$0	$0	$1,525
361479	SCOTT RICE TEL. CO. dba INTEGRA TELECOM	$4,776	$0	$0	$0	$0	$4,776	$7,169	$0	$48	$0	$0	$7,217
361482	SHERBURNE COUNTY RURAL TEL. CO.	$9,515	$0	$0	$0	$0	$9,515	$16,513	$0	$60	$0	$0	$16,573
361483	SLEEPY EYE TEL. CO.	$8,863	$0	$0	$0	$0	$8,863	$12,671	$0	$111	$0	$0	$12,782
361485	SPRING GROVE COOP TEL CO	$3,591	$0	$0	$0	$0	$3,591	$3,559	$0	$0	$0	$0	$3,559
361487	STARBUCK TEL. CO.	$5,731	$0	$0	$0	$0	$5,731	$7,254	$0	$0	$0	$0	$7,254
361491	TWIN VALLEY-ULEN TEL CO INC.	$15,312	$0	$210	$0	$0	$15,522	$17,440	$4,395	$810	$1,834	$0	$24,479
361494	UPSALA COOPERATIVE TELEPHONE ASSN.	$3,122	$0	$0	$0	$0	$3,122	$4,460	$0	$0	$0	$0	$4,460
361495	VALLEY TEL. CO.-MN	$4,537	$0	$0	$0	$0	$4,537	$4,927	$0	$0	$22	$0	$4,949
361499	CROSSLAKE TEL & CABLEVISION CO	$917	$0	$0	$0	$0	$917	$883	$0	$0	$0	$0	$883
361500	NORTHERN TELEPHONE COMPANY OF MN	$258	$0	$0	$0	$0	$258	$302	$0	$0	$0	$0	$302
361501	WEST CENTRAL TELEPHONE ASSN.	$12,526	$0	$0	$0	$0	$12,526	$12,815	$0	$12	$0	$0	$12,827
361502	WESTERN TELEPHONE COMPANY	$8,489	$0	$0	$0	$0	$8,489	$10,918	$0	$0	$0	$0	$10,918
361505	WIKSTROM TELEPHONE COMPANY INC.	$28,281	$0	$0	$0	$0	$28,281	$30,273	$0	$0	$0	$0	$30,273
361507	WINSTED TELEPHONE COMPANY	$2,027	$0	$0	$0	$0	$2,027	$2,506	$0	$20	$0	$0	$2,526
361508	WINTHROP TEL. CO.	$1,338	$0	$0	$0	$0	$1,338	$1,612	$0	$11	$0	$0	$1,623
361510	WOODSTOCK TELEPHONE COMPANY	$4,117	$0	$0	$0	$0	$4,117	$5,209	$0	$0	$0	$0	$5,209
361515	ZUMBROTA TELEPHONE COMPANY	$3,859	$0	$0	$0	$0	$3,859	$4,295	$0	$0	$0	$0	$4,295
361654	INTERSTATE TELECOM. COOP., INC.-MN	$3,943	$0	$0	$0	$0	$3,943	$4,478	$0	$0	$0	$0	$4,478
365142	QWEST CORPORATION - MN	$2,780,018	$4,436	$2,982	$27	$9,427	$2,796,890	$2,900,828	$4,798	$7,398	$18	$16,637	$2,929,679
366169	ACE LINK TELECOMMUNICATIONS, INC.	$0	$0	$0	$0	$0	$0	$694	$0	$0	$0	$0	$694
367123	CITIZENS TELECOM. CO. OF MN - SOUTH	$3,552	$0	$15	$0	$0	$3,567	$6,533	$0	$60	$0	$0	$6,593
369002	MIDWEST WIRELESS COMM., LLC- MN	$0	$0	$0	$0	$0	$0	$1,333	$0	$0	$0	$0	$1,333
369004	RCC MINNESOTA INC (VT)	$0	$0	$0	$0	$0	$0	$9	$0	$0	$0	$0	$9
369007	TEKSTAR COMMUNICATIONS	$0	$0	$0	$0	$0	$0	$7,084	$1,590	$312	$260	$0	$9,246
TOTAL	**MISSISSIPPI**	**$2,398,051**	**$0**	**$17,698**	**$0**	**$4,273**	**$2,420,022**	**$2,748,915**	**$0**	**$26,497**	**$0**	**$4,729**	**$2,780,141**
280446	BAY SPRINGS TEL. CO., INC.	$2,608	$0	$34	$0	$0	$2,642	$3,583	$0	$23	$0	$0	$3,606
280447	BRUCE TEL. CO.-MS	$812	$0	$142	$0	$0	$954	$1,012	$0	$6	$0	$0	$1,018
280448	CALHOUN CITY TEL. CO., INC.	$10,096	$0	$240	$0	$0	$10,336	$13,870	$0	$785	$0	$0	$14,655
280451	DECATUR TEL. CO., INC.-MS	$0	$0	$0	$0	$0	$0	$75	$0	$0	$0	$0	$75
280452	DELTA TEL. CO., INC.	$491	$0	$60	$0	$0	$551	$460	$0	$0	$0	$0	$460
280453	ALLTEL MISSISSIPPI, INC.	$9,439	$0	$836	$0	$843	$11,118	$13,841	$0	$1,051	$0	$1,375	$16,267
280454	FRANKLIN TEL. CO., INC.-MS	$9,918	$0	$711	$0	$0	$10,629	$10,850	$0	$681	$0	$0	$11,531
280456	GEORGETOWN TELE. CO., INC.	$180	$0	$0	$0	$0	$180	$276	$0	$0	$0	$0	$276
280457	LAKESIDE TEL. CO., INC.	$0	$0	$0	$0	$0	$0	$125	$0	$12	$0	$0	$137
280458	CENTURYTEL. OF NORTH MISSISSIPPI, INC.	$8,623	$0	$22	$0	$0	$8,645	$10,117	$0	$22	$0	$0	$10,139
280460	FRONTIER COMM. OF MISSISSIPPI, INC.	$8,120	$0	$0	$0	$0	$8,120	$12,670	$0	$4	$0	$0	$12,674
280467	SMITHVILLE TEL. CO.	$903	$0	$0	$0	$0	$903	$1,139	$0	$0	$0	$0	$1,139
283301	SOUTHEAST MISSISSIPPI TEL. CO.	$7,075	$0	$60	$0	$0	$7,135	$10,535	$0	$360	$0	$0	$10,895
285184	SOUTH CENTRAL BELL-MISSISSIPPI	$2,338,260	$0	$15,540	$0	$3,430	$2,357,230	$2,581,197	$0	$15,124	$0	$3,354	$2,599,675
287449	MYRTLE TEL. CO., INC.	$1,076	$0	$23	$0	$0	$1,099	$1,466	$0	$30	$0	$0	$1,496
289001	CELLULAR SOUTH LICENSE, INC.	$450	$0	$30	$0	$0	$480	$86,236	$0	$8,386	$0	$0	$94,622
289002	RCC HOLDINGS, INC.	$0	$0	$0	$0	$0	$0	$251	$0	$13	$0	$0	$264
289007	WS TELECOM d/b/a EXPETEL COMM.	$0	$0	$0	$0	$0	$0	$1,212	$0	$0	$0	$0	$1,212
TOTAL	**MISSOURI**	**$3,027,504**	**$237**	**$153,447**	**$10**	**$20,283**	**$3,201,481**	**$3,439,643**	**$217**	**$189,960**	**$42**	**$16,967**	**$3,646,829**
420463	BPS Telephone Company	$15,141	$0	$711	$0	$0	$15,852	$19,332	$0	$731	$0	$0	$20,063
420472	Cass County Telephone Company	$537	$0	$0	$0	$0	$537	$1,944	$0	$0	$0	$0	$1,944
421151	SPECTRA COMMUNICATIONS GROUP, LLC	$48,244	$0	$0	$0	$0	$48,244	$75,001	$0	$2,278	$0	$0	$77,279
421186	GTE NORTH INC. - MISSOURI	$23,685	$0	$189	$0	$0	$23,874	$0	$0	$0	$0	$0	$0
421206	IAMO TELEPHONE COMPANY - MO	$39	$0	$6	$0	$0	$45	$155	$0	$0	$0	$0	$155
421789	THE KS STATE TEL. DBA GTE OF EASTERN MO	$1,157	$0	$10	$0	$0	$1,167	$0	$0	$0	$0	$0	$0
421846	CONTEL SYSTEMS MO DBA GTE SYSTEMS OF MO	$14,655	$0	$227	$0	$0	$14,882	$0	$0	$0	$0	$0	$0
421859	BOURBEUSE TELEPHONE COMPANY	$0	$0	$0	$0	$0	$0	$0	$0	$0	$0	$0	$0
421864	CHARITON VALLEY TELEPHONE CO.	$3,147	$0	$0	$0	$98	$3,245	$4,256	$0	$4	$0	$234	$4,494
421865	CITIZENS TELEPHONE CO - MISSOURI	$1,266	$0	$26	$0	$10	$1,302	$1,555	$0	$13	$0	$20	$1,588
421866	OZARK TELEPHONE COMPANY	$2,074	$142	$247	$0	$37	$2,500	$3,489	$127	$211	$42	$61	$3,930
421882	FIDELITY TELEPHONE COMPANY	$3,992	$0	$152	$0	$0	$4,144	$4,922	$0	$177	$0	$0	$5,099
421885	ALLTEL MISSOURI INC.	$33,083	$0	$1,072	$0	$0	$34,155	$52,548	$0	$2,493	$0	$0	$55,041
421886	GOODMAN TEL. CO.	$549	$0	$60	$0	$0	$609	$1,050	$0	$42	$0	$0	$1,092
421888	GRAND RIVER MUTUAL TEL CORP - MO	$13,631	$0	$279	$0	$0	$13,910	$22,359	$0	$398	$0	$0	$22,757
421901	KINGDOM TELEPHONE COMPANY	$192	$0	$14	$0	$0	$206	$402	$0	$70	$0	$0	$472
421908	LE-RU TELEPHONE COMPANY	$0	$0	$0	$0	$0	$0	$0	$0	$0	$0	$0	$0
421914	MARK TWAIN RURAL TELEPHONE CO.	$633	$0	$36	$0	$0	$669	$940	$0	$63	$0	$0	$1,003
421917	MID-MISSOURI TELEPHONE CO.	$888	$0	$0	$0	$0	$888	$1,466	$0	$14	$0	$0	$1,480
421920	MILLER TELEPHONE COMPANY - MO	$0	$0	$0	$0	$0	$0	$76	$0	$0	$0	$0	$76

Table 2.5
Low-Income Program Dollars by Study Area

ID Code	Study Area Name	2002 Non-Tribal Lifeline	2002 Tribal Lifeline	2002 Non-Tribal Link Up	2002 Tribal Link Up	2002 TLS	2002 Total	2003 Non-Tribal Lifeline	2003 Tribal Lifeline	2003 Non-Tribal Link Up	2003 Tribal Link Up	2003 TLS	2003 Total
	MISSOURI Continued												
421922	CONTEL OF MO, INC. DBA GTE MISSOURI	$55,703	$0	$821	$0	$0	$56,524	$0	$0	$0	$0	$0	$0
421928	NEW LONDON TEL. CO.	$341	$0	$15	$0	$0	$356	$196	$0	$0	$0	$0	$196
421931	NORTHEAST MISSOURI RURAL TEL. CO.	$901	$0	$8	$0	$0	$909	$1,932	$0	$16	$0	$0	$1,948
421931	NORTHEAST MISSOURI RURAL TEL. CO.	$892	$0	$0	$0	$0	$892	$0	$0	$0	$0	$0	$0
421932	LATHROP TELEPHONE COMPANY	$180	$0	$0	$0	$0	$180	$248	$0	$0	$0	$0	$248
421934	ORCHARD FARM TELEPHONE COMPANY	$227	$0	$0	$0	$0	$227	$346	$0	$20	$0	$0	$366
421936	PEACE VALLEY TELEPHONE CO.	$1,361	$0	$156	$0	$0	$1,517	$2,485	$0	$180	$0	$0	$2,665
421942	ROCK PORT TEL. CO.	$0	$0	$0	$0	$0	$0	$0	$0	$0	$0	$0	$0
421945	SENECA TEL. CO.	$618	$95	$30	$10	$0	$753	$1,119	$90	$23	$0	$0	$1,232
421949	STEELVILLE TEL. EXCH. INC.	$320	$0	$0	$0	$0	$320	$452	$0	$0	$0	$0	$452
421951	STOUTLAND TELEPHONE COMPANY	$201	$0	$0	$0	$0	$201	$397	$0	$5	$0	$0	$402
421957	UNITED TELEPHONE CO. OF MISSOURI	$68,067	$0	$117	$0	$0	$68,184	$100,397	$0	$256	$0	$0	$100,653
425213	SOUTHWESTERN BELL-MISSOURI	$2,692,167	$0	$148,866	$0	$20,138	$2,861,171	$2,681,219	$0	$103,789	$0	$16,652	$2,801,660
429001	MARK TWAIN COMMUNICATIONS	$90	$0	$0	$0	$0	$90	$105	$0	$13	$0	$0	$118
429002	FIDELITY COMMUNICATIONS SERVICES I, INC.	$665	$0	$0	$0	$0	$665	$4,223	$0	$0	$0	$0	$4,223
429006	THE PAGER COMPANY	$0	$0	$0	$0	$0	$0	$241,814	$0	$73,400	$0	$0	$315,214
429784	CENTURYTEL OF MISSOURI, LLC (CENTRAL)	$10,546	$0	$101	$0	$0	$10,647	$50,782	$0	$1,553	$0	$0	$52,335
429785	CENTURYTEL OF MISSOURI, LLC (BELLE-HERMAN)	$508	$0	$0	$0	$0	$508	$2,897	$0	$225	$0	$0	$3,122
429786	CENTURYTEL OF MISSOURI, LLC (SOUTHERN)	$6,421	$0	$121	$0	$0	$6,542	$33,491	$0	$797	$0	$0	$34,288
429787	CENTURYTEL OF MISSOURI, LLC (SOUTHWEST)	$25,383	$0	$183	$0	$0	$25,566	$128,045	$0	$3,189	$0	$0	$131,234
TOTAL	**MONTANA**	**$1,411,110**	**$264,542**	**$11,110**	**$19,112**	**$35,412**	**$1,741,286**	**$1,565,705**	**$366,389**	**$5,918**	**$21,072**	**$32,055**	**$1,991,139**
482235	BLACKFOOT TEL. COOPERATIVE INC.	$24,210	$4,901	$1,166	$0	$983	$31,260	$28,307	$5,609	$989	$0	$1,112	$36,017
482241	HOT SPRINGS TEL. CO.	$5,727	$5,029	$0	$183	$0	$10,939	$7,028	$4,674	$0	$243	$0	$11,945
482242	INTERBEL TEL. COOPERATIVE INC.	$2,485	$0	$0	$0	$0	$2,485	$3,071	$0	$0	$0	$0	$3,071
482244	LINCOLN TEL. CO. INC.	$2,158	$0	$0	$0	$0	$2,158	$2,388	$0	$0	$0	$0	$2,388
482246	MID-RIVERS TEL. COOPERATIVE INC.	$25,797	$285	$0	$0	$567	$26,649	$30,226	$288	$0	$0	$1,203	$31,717
482247	NEMONT TELEPHONE COOP.- MONTANA	$93,743	$99,776	$533	$4,056	$120	$198,228	$107,518	$107,332	$689	$4,836	$10	$220,385
482249	CENTURYTEL OF MONTANA, INC.	$121,044	$1,107	$5,642	$0	$0	$127,793	$116,222	$805	$14	$0	$0	$117,041
482250	PROJECT TEL. CO.	$46,921	$90,295	$78	$1,560	$135	$138,989	$63,007	$174,037	$52	$1,391	$0	$238,487
482251	RANGE TEL. COOP INC.-MT	$21,667	$6,189	$50	$2,499	$0	$30,405	$26,178	$10,494	$75	$2,025	$900	$39,672
482252	RONAN TEL. CO.	$18,208	$3,515	$0	$800	$0	$22,523	$22,467	$4,530	$0	$1,432	$0	$28,429
482254	SOUTHERN MONTANA TEL. CO.	$482	$0	$0	$0	$0	$482	$619	$0	$0	$0	$0	$619
482255	3-RIVERS TEL. COOPERATIVE INC.	$60,799	$30,100	$267	$7,931	$22,445	$121,542	$62,064	$26,781	$241	$8,904	$18,900	$116,890
482257	TRIANGLE TEL. COOPERATIVE ASSN. INC.	$32,714	$14,470	$388	$1,502	$0	$49,074	$43,271	$18,971	$547	$1,536	$0	$64,325
483308	CLARK FORK TELECOMMUNICATIONS, INC.	$25,437	$0	$1,219	$0	$1,148	$27,804	$30,079	$0	$1,447	$0	$1,284	$32,810
483310	CENTRAL MONTANA COMMUNICATIONS, INC.	$22,839	$8,453	$618	$581	$0	$32,491	$29,209	$12,590	$973	$705	$0	$43,477
484322	CITIZENS TEL CO OF MT dba FRONTIER	$36,031	$0	$135	$0	$548	$36,714	$44,956	$0	$176	$0	$901	$46,033
485104	QWEST CORP - MT	$870,848	$422	$1,014	$0	$9,466	$881,750	$949,095	$278	$715	$0	$7,745	$957,833
TOTAL	**NEBRASKA**	**$1,578,625**	**$26,243**	**$30,249**	**$784**	**$37,028**	**$1,672,929**	**$1,698,765**	**$25,545**	**$31,777**	**$644**	**$48,194**	**$1,804,925**
371128	Citizens Telecom Co. of Nebraska-Fort Kearney	$98,133	$0	$1,480	$0	$2,477	$102,090	$113,256	$0	$2,727	$0	$4,664	$120,647
371516	ARAPAHOE TELEPHONE COMPANY	$4,763	$0	$0	$0	$0	$4,763	$5,181	$0	$0	$0	$0	$5,181
371517	ARLINGTON TELEPHONE COMPANY	$1,398	$0	$0	$0	$0	$1,398	$1,246	$0	$0	$0	$0	$1,246
371518	ELSIE COMMUNICATIONS	$141	$0	$0	$0	$0	$141	$226	$0	$0	$0	$0	$226
371524	BLAIR TELEPHONE COMPANY	$13,797	$0	$0	$0	$0	$13,797	$15,064	$0	$0	$0	$0	$15,064
371525	THREE RIVER TELCO	$3,762	$0	$0	$0	$0	$3,762	$4,786	$0	$0	$0	$0	$4,786
371526	CAMBRIDGE TELEPHONE COMPANY - NE	$3,556	$0	$0	$0	$0	$3,556	$4,084	$0	$0	$0	$0	$4,084
371530	CONSOLIDATED TELCO, INC.	$1,546	$0	$13	$0	$0	$1,559	$1,739	$0	$0	$0	$0	$1,739
371531	CLARKS TELECOMMUNICATIONS CO.	$560	$0	$0	$0	$0	$560	$928	$0	$0	$0	$0	$928
371532	CONSOLIDATED TELEPHONE COMPANY- NE	$3,136	$0	$13	$0	$0	$3,149	$3,516	$0	$0	$0	$0	$3,516
371534	COZAD TELEPHONE COMPANY	$7,053	$0	$140	$0	$0	$7,193	$8,463	$0	$112	$0	$0	$8,575
371536	CURTIS TELEPHONE COMPANY	$3,223	$0	$57	$0	$0	$3,280	$3,412	$0	$57	$0	$0	$3,469
371537	DALTON TEL. CO.,INC.	$490	$0	$0	$0	$0	$490	$911	$0	$0	$0	$0	$911
371540	DILLER TELEPHONE COMPANY	$1,110	$0	$0	$0	$0	$1,110	$897	$0	$0	$0	$0	$897
371542	EASTERN NEBRASKA TELEPHONE COMPANY	$9,809	$9,063	$0	$0	$0	$18,872	$13,813	$7,251	$0	$0	$0	$21,064
371545	EUSTIS TELEPHONE EXCHANGE INC.	$21	$0	$0	$0	$0	$21	$0	$0	$0	$0	$0	$0
371553	GLENWOOD TELEPHONE MEMBERSHIP CORP.	$3,850	$0	$9	$0	$8	$3,867	$3,958	$0	$5	$0	$4	$3,967
371555	HAMILTON TELEPHONE COMPANY	$6,414	$0	$132	$0	$0	$6,546	$8,162	$0	$192	$0	$0	$8,354
371556	HARTINGTON TEL. CO.	$1,630	$0	$0	$0	$0	$1,630	$1,955	$0	$0	$0	$0	$1,955
371557	HARTMAN TELEPHONE EXCHANGES INC.	$468	$0	$0	$0	$0	$468	$501	$0	$0	$0	$0	$501
371558	HEMINGFORD COOP. TELEPHONE COMPANY	$1,984	$0	$10	$0	$0	$1,994	$3,007	$0	$0	$0	$0	$3,007
371559	HENDERSON CO-OP TELEPHONE COMPANY	$648	$0	$0	$0	$0	$648	$468	$0	$0	$0	$0	$468
371561	HERSHEY COOPERATIVE TELEPHONE CO	$330	$0	$0	$0	$0	$330	$348	$0	$11	$0	$0	$359
371562	CONSOLIDATED TELECOM, INC.	$563	$0	$0	$0	$0	$563	$775	$0	$13	$0	$0	$788
371563	HOOPER TELEPHONE COMPANY	$3,687	$0	$30	$0	$56	$3,773	$4,131	$0	$18	$0	$21	$4,170
371565	K & M TELEPHONE COMPANY INC.	$2,295	$0	$11	$0	$0	$2,306	$2,765	$0	$29	$0	$0	$2,794
371567	KEYSTONE-ARTHUR TELEPHONE COMPANY	$114	$0	$0	$0	$0	$114	$133	$0	$0	$0	$0	$133

Table 2.5
Low-Income Program Dollars by Study Area

ID Code	Study Area Name	2002 Non-Tribal Lifeline	2002 Tribal Lifeline	2002 Non-Tribal Link Up	2002 Tribal Link Up	2002 TLS	2002 Total	2003 Non-Tribal Lifeline	2003 Tribal Lifeline	2003 Non-Tribal Link Up	2003 Tribal Link Up	2003 TLS	2003 Total
	NEBRASKA Continued												
371568	ALLTEL NEBRASKA, INC.	$523,057	$0	$16,106	$0	$29,073	$568,236	$542,532	$0	$15,289	$0	$37,989	$595,810
371574	NEBRASKA CENTRAL TELEPHONE COMPANY	$19,390	$0	$215	$0	$0	$19,605	$23,450	$0	$315	$0	$0	$23,765
371576	NEBCOM, INC.	$13,084	$0	$0	$0	$0	$13,084	$14,050	$0	$0	$0	$0	$14,050
371576	NORTHEAST NEBRASKA TELEPHONE COMPANY	$7,939	$0	$0	$0	$0	$7,939	$9,189	$0	$0	$0	$0	$9,189
371577	GREAT PLAINS COMMUNICATIONS, INC.	$116,285	$17,048	$854	$784	$0	$134,971	$132,472	$18,175	$658	$644	$0	$151,949
371581	PIERCE TELEPHONE COMPANY	$1,633	$0	$0	$0	$0	$1,633	$1,739	$0	$15	$0	$0	$1,754
371582	PLAINVIEW TELEPHONE COMPANY INC.	$2,910	$0	$90	$0	$0	$3,000	$3,001	$0	$72	$0	$0	$3,073
371586	ROCK COUNTY TEL. CO.	$1,703	$0	$0	$0	$0	$1,703	$1,821	$0	$0	$0	$0	$1,821
371591	SOUTHEAST NEBRASKA TEL. CO.	$23,406	$0	$1,020	$0	$1,000	$25,426	$27,623	$0	$1,110	$0	$440	$29,173
371592	STANTON TEL. CO.,INC.	$3,939	$0	$0	$0	$0	$3,939	$4,786	$0	$0	$0	$0	$4,786
371595	UNITED TELEPHONE CO. OF THE WEST-NE	$49,868	$0	$0	$0	$0	$49,868	$50,352	$0	$171	$0	$0	$50,523
371597	WAUNETA TEL. CO.	$1,195	$0	$19	$0	$0	$1,214	$1,382	$0	$19	$0	$0	$1,401
372455	BENKELMAN TELEPHONE COMPANY INC.	$2,395	$0	$0	$0	$0	$2,395	$3,107	$0	$38	$0	$0	$3,145
375143	QWEST CORPORATION - NE	$581,902	$132	$10,050	$0	$4,414	$596,498	$580,735	$119	$10,926	$0	$5,076	$596,856
379001	COX NEBRASKA TELECOM II, LLC	$54,632	$0	$0	$0	$0	$54,632	$79,112	$0	$0	$0	$0	$79,112
379003	PINPOINT COMMUNICATIONS	$87	$0	$0	$0	$0	$87	$141	$0	$0	$0	$0	$141
379004	NEBRASKA TECHNOLOGY & TELECOM.	$719	$0	$0	$0	$0	$719	$19,548	$0	$0	$0	$0	$19,548
TOTAL	**NEVADA**	**$3,339,606**	**$7,420**	**$102,023**	**$304**	**$14,879**	**$3,464,232**	**$4,041,188**	**$9,960**	**$120,656**	**$118**	**$18,621**	**$4,190,543**
552220	FILER MUTUAL TELEPHONE COMPANY - NV	$1,838	$0	$0	$0	$0	$1,838	$2,868	$0	$0	$0	$0	$2,868
552223	CENTURYTEL OF THE GEM STATE - NV	$4,045	$515	$101	$0	$0	$4,661	$5,203	$286	$0	$0	$0	$5,489
552284	BEEHIVE TELEPHONE COMPANY, INC., NV	$57	$42	$0	$120	$0	$219	$237	$168	$0	$0	$0	$405
552302	VERIZON CALIFORNIA INC. - NV	$19,841	$382	$960	$0	$0	$21,183	$21,796	$418	$720	$0	$0	$22,934
552348	CENTRAL TELEPHONE COMPANY - NEVADA	$2,203,227	$48	$2,298	$0	$0	$2,205,573	$2,619,461	$0	$2,037	$0	$0	$2,621,498
552349	CHURCHILL CO. TEL. & TEL. SYSTEM	$38,531	$1,728	$686	$0	$160	$41,105	$48,562	$2,827	$1,175	$0	$135	$52,699
552351	LINCOLN COUNTY TELEPHONE SYSTEM INC.	$11,573	$0	$13	$0	$0	$11,586	$15,224	$0	$77	$0	$0	$15,301
552353	MOAPA VALLEY TELEPHONE COMPANY	$11,524	$977	$355	$101	$0	$12,957	$12,687	$903	$248	$34	$0	$13,872
552356	RIO VIRGIN TELEPHONE COMPANY	$13,720	$0	$319	$0	$0	$14,039	$17,116	$0	$456	$0	$0	$17,572
553304	HUMBOLDT TELEPHONE COMPANY	$5,398	$2,129	$146	$83	$0	$7,756	$6,578	$2,345	$42	$84	$0	$9,049
554431	CITIZENS TELECOM. OF NEVADA - NORTH	$33,174	$551	$935	$0	$2,012	$36,672	$41,673	$539	$827	$0	$2,340	$45,379
554432	CITIZENS TELECOM. OF NEVADA - SOUTH	$3,207	$0	$11	$0	$124	$3,342	$4,326	$0	$16	$0	$68	$4,410
555173	NEVADA BELL	$991,070	$1,048	$96,199	$0	$12,583	$1,100,900	$1,240,696	$2,474	$115,058	$0	$16,078	$1,374,306
559001	WESTERN WIRELESS CORP dba WWC LICENSE LLC	$2,401	$0	$0	$0	$0	$2,401	$4,761	$0	$0	$0	$0	$4,761
TOTAL	**NEW HAMPSHIRE**	**$630,325**	**$0**	**$8,554**	**$0**	**$12**	**$638,891**	**$687,092**	**$0**	**$2,253**	**$0**	**$30**	**$689,375**
120039	GRANITE STATE TEL., INC.	$2,579	$0	$0	$0	$0	$2,579	$3,141	$0	$0	$0	$0	$3,141
120045	KEARSARGE TEL. CO.	$4,510	$0	$0	$0	$0	$4,510	$5,604	$0	$99	$0	$0	$5,703
120047	MERRIMACK COUNTY TEL. CO.	$5,410	$0	$262	$0	$0	$5,672	$7,619	$0	$187	$0	$0	$7,806
120049	UNION TEL. CO.	$2,742	$0	$20	$0	$0	$2,762	$3,728	$0	$73	$0	$0	$3,801
120050	WILTON TEL. CO.-NH	$232	$0	$0	$0	$0	$232	$1,369	$0	$10	$0	$0	$1,379
123321	MCTA, INC.	$11,861	$0	$448	$0	$0	$12,309	$13,801	$0	$244	$0	$0	$14,045
123321	MCTA, INC.	$0	$0	$0	$0	$0	$0	$123	$0	$0	$0	$0	$123
125113	VERIZON - NEW ENGLAND - NH	$602,991	$0	$7,824	$0	$12	$610,827	$651,707	$0	$1,640	$0	$30	$653,377
TOTAL	**NEW JERSEY**	**$4,603,778**	**$0**	**$44,251**	**$0**	**$232**	**$4,648,261**	**$10,730,345**	**$0**	**$59,176**	**$0**	**$1,069**	**$10,790,590**
160135	WARWICK VALLEY TEL. CO.-NJ	$4,016	$0	$0	$0	$0	$4,016	$4,610	$0	$0	$0	$0	$4,610
160138	UNITED TEL. CO. OF NJ, INC.	$70,021	$0	$26	$0	$0	$70,047	$78,841	$0	$0	$0	$0	$78,841
165120	VERIZON NEW JERSEY INC.	$4,529,741	$0	$44,225	$0	$232	$4,574,198	$10,646,894	$0	$59,176	$0	$1,069	$10,707,139
TOTAL	**NEW MEXICO**	**$4,739,042**	**$472,073**	**$23,834**	**$32,457**	**$90,995**	**$5,358,401**	**$5,708,576**	**$828,568**	**$18,561**	**$16,709**	**$117,286**	**$6,689,700**
491164	Valor Telecommunications of NM LLC #1	$103,314	$198	$1,307	$0	$0	$104,819	$127,437	$250	$0	$0	$0	$127,687
491193	Valor Telecommunications of NM LLC #2	$200,341	$2,914	$2,456	$0	$0	$205,711	$238,387	$3,157	$0	$0	$0	$241,544
491231	Mescalero Apache Telecom Inc.	$25,720	$22,175	$0	$1,809	$3,648	$53,352	$50,679	$16,979	$44	$5,071	$0	$72,773
492066	DELL TELEPHONE CO-OP. INC.-NM	$267	$0	$13	$0	$0	$280	$833	$0	$51	$0	$0	$884
492176	VALLEY TELEPHONE COOPERATIVE INC-NM	$5,063	$0	$48	$0	$0	$5,111	$8,840	$0	$45	$0	$0	$8,885
492259	BACA VALLEY TEL. CO.	$3,069	$0	$0	$0	$0	$3,069	$2,949	$0	$52	$0	$0	$3,001
492262	E.N.M.R. TEL COOP. INC.-NM	$67,023	$0	$0	$0	$0	$67,023	$82,033	$0	$0	$0	$0	$82,033
492263	LA JICARITA RURAL TEL. COOP. INC.	$37,821	$0	$818	$0	$0	$38,639	$44,877	$0	$775	$0	$0	$45,652
492264	LEACO RURAL TEL. COOPERATIVE INC.	$6,459	$0	$124	$0	$0	$6,583	$7,252	$0	$0	$0	$0	$7,252
492265	TULAROSA BASIN TELEPHONE COMPANY, INC.	$33,657	$0	$1,770	$0	$0	$35,427	$39,087	$0	$2,145	$0	$0	$41,232
492268	WESTERN NEW MEXICO TEL. CO., INC.	$62,793	$36,510	$1,367	$1,252	$0	$101,922	$77,270	$44,323	$1,419	$1,168	$0	$124,180
492270	PENASCO VALLEY TEL. COOPERATIVE INC.	$12,192	$0	$513	$0	$0	$12,705	$17,890	$0	$567	$0	$0	$18,457
492272	ROOSEVELT COUNTY RURAL TEL. COOP.,INC.	$25,893	$0	$2,853	$0	$2,425	$31,171	$24,904	$0	$2,682	$0	$1,977	$29,563
492274	CENTURYTELEPHONE OF SOUTHWEST, INC.-NM	$5,964	$0	$0	$0	$0	$5,964	$5,958	$0	$63	$0	$0	$6,021
494449	NAVAJO COMMUNICATIONS CO INC-NM	$166,449	$247,934	$190	$4,636	$38,480	$457,689	$234,636	$330,603	$8	$4,410	$64,792	$634,449
495105	QWEST CORPORATION - NM	$3,938,154	$2,117	$12,375	$100	$46,442	$3,999,188	$4,605,202	$4,281	$10,710	$60	$50,517	$4,670,770
499001	SMITH BAGLEY, INC.	$44,863	$160,225	$0	$24,660	$0	$229,748	$140,342	$428,975	$0	$6,000	$0	$575,317

Table 2.5
Low-Income Program Dollars by Study Area

ID Code	Study Area Name	2002 Non-Tribal Lifeline	2002 Tribal Lifeline	2002 Non-Tribal Link Up	2002 Tribal Link Up	2002 TLS	2002 Total	2003 Non-Tribal Lifeline	2003 Tribal Lifeline	2003 Non-Tribal Link Up	2003 Tribal Link Up	2003 TLS	2003 Total
TOTAL	**NEW YORK**	**$51,731,191**	**$3,893**	**$1,612,330**	**$171**	**$10,517**	**$53,358,102**	**$52,456,540**	**$3,300**	**$1,150,035**	**$0**	**$15,066**	**$53,624,941**
150071	ARMSTRONG TEL. CO.-NY	$24,080	$0	$3,733	$0	$0	$27,813	$28,654	$0	$3,099	$0	$0	$31,753
150072	FRONTIER COMM. OF AUSABLE VALLEY, INC.	$31,713	$0	$0	$0	$0	$31,713	$35,404	$0	$0	$0	$0	$35,404
150073	BERKSHIRE TEL. CORP.	$9,520	$0	$0	$0	$1,374	$10,894	$12,078	$0	$0	$0	$2,586	$14,664
150076	CASSADAGA TEL. CORP.	$5,060	$0	$0	$0	$0	$5,060	$6,007	$0	$0	$0	$0	$6,007
150077	CHAMPLAIN TEL. CO.	$25,261	$0	$0	$0	$0	$25,261	$30,417	$0	$0	$0	$0	$30,417
150078	CHAUTAUQUA & ERIE TEL. CORP.	$52,731	$0	$1,257	$0	$0	$53,988	$63,065	$0	$614	$0	$0	$63,679
150079	CHAZY & WESTPORT TEL. CORP.	$10,365	$0	$626	$0	$0	$10,991	$13,133	$0	$775	$0	$0	$13,908
150081	CITIZENS TEL. CO. OF HAMMOND, NY	$6,773	$0	$0	$0	$0	$6,773	$8,051	$0	$0	$0	$0	$8,051
150084	TACONIC TEL. CORP.	$43,078	$0	$376	$0	$0	$43,454	$44,096	$0	$762	$0	$0	$44,858
150085	CROWN POINT TEL. CORP.	$8,064	$0	$0	$0	$0	$8,064	$8,902	$0	$0	$0	$0	$8,902
150088	DELHI TELEPHONE COMPANY	$5,924	$0	$39	$0	$0	$5,963	$7,159	$0	$39	$0	$0	$7,198
150089	DEPOSIT TELEPHONE CO. INC.	$30,604	$0	$397	$0	$0	$31,001	$40,432	$0	$573	$0	$0	$41,005
150091	DUNKIRK AND FREDONIA TEL. CO.	$23,126	$0	$0	$0	$0	$23,126	$26,013	$0	$0	$0	$0	$26,013
150092	EDWARDS TELEPHONE CO. INC.	$16,555	$0	$109	$0	$0	$16,664	$19,640	$0	$52	$0	$0	$19,692
150093	EMPIRE TELEPHONE CORP-NY	$19,697	$0	$1,619	$0	$0	$21,316	$29,332	$0	$2,310	$0	$0	$31,642
150097	GERMANTOWN TEL. CO., INC.	$5,486	$0	$0	$0	$0	$5,486	$6,311	$0	$0	$0	$0	$6,311
150099	HANCOCK TEL. CO.-NY	$5,885	$0	$0	$0	$0	$5,885	$6,302	$0	$0	$0	$0	$6,302
150100	FRONTIER COMM. OF NY, INC.	$120,622	$0	$0	$0	$0	$120,622	$153,632	$0	$50	$0	$0	$153,682
150104	MARGARETVILLE TEL. CO.,INC.	$4,252	$0	$0	$0	$0	$4,252	$5,346	$0	$0	$0	$0	$5,346
150105	MIDDLEBURGH TELEPHONE CO.	$15,248	$0	$8	$0	$0	$15,256	$17,011	$0	$0	$0	$0	$17,011
150106	ALLTEL NEW YORK INC.-FULTON	$106,890	$0	$1,199	$0	$253	$108,342	$129,546	$0	$1,344	$0	$599	$131,489
150107	NEWPORT TEL. CO.,INC.	$8,727	$0	$126	$0	$0	$8,853	$12,258	$0	$211	$0	$0	$12,469
150108	NICHOLVILLE TEL. CO.,INC.	$8,440	$0	$602	$0	$0	$9,042	$9,650	$0	$574	$0	$0	$10,224
150109	ALLTEL NEW YORK INC.-JAMESTOWN	$196,524	$175	$2,064	$0	$516	$199,279	$246,952	$187	$2,219	$0	$1,569	$250,927
150110	OGDEN TELEPHONE COMPANY - NY	$11,474	$0	$0	$0	$0	$11,474	$13,505	$0	$0	$0	$0	$13,505
150111	ONEIDA COUNTY RURAL TEL. CO.	$5,729	$0	$96	$0	$0	$5,825	$5,231	$0	$24	$0	$0	$5,255
150112	ONTARIO TEL. CO., INC.	$8,344	$0	$638	$0	$0	$8,982	$10,454	$0	$841	$0	$0	$11,295
150113	ALLTEL NY INC.-RED JACKET	$4,435	$0	$61	$0	$0	$4,496	$4,303	$0	$15	$0	$14	$4,332
150114	ORISKANY FALLS TEL. CORP.	$3,107	$0	$71	$0	$0	$3,178	$5,071	$0	$43	$0	$0	$5,114
150116	PATTERSONVILLE TEL. CO.-NY	$1,860	$0	$76	$0	$0	$1,936	$2,904	$0	$173	$0	$0	$3,077
150118	PORT BYRON TEL. CO.	$12,068	$0	$110	$0	$0	$12,178	$16,028	$0	$291	$0	$0	$16,319
150121	FRONTIER TELEPHONE OF ROCHESTER, INC.	$2,524,459	$3,288	$28,801	$0	$0	$2,556,548	$2,657,637	$0	$33,850	$0	$0	$2,691,487
150122	FRONTIER COMM. OF SENECA GORHAM, INC.	$10,400	$0	$0	$0	$0	$10,400	$10,831	$0	$0	$0	$0	$10,831
150125	STATE TEL. CO.	$28,277	$0	$0	$0	$0	$28,277	$32,957	$0	$0	$0	$0	$32,957
150128	FRONTIER COMM. OF SYLVAN LAKE, INC.	$9,144	$0	$0	$0	$0	$9,144	$10,399	$0	$0	$0	$0	$10,399
150129	TOWNSHIP TEL. CO., INC.	$20,261	$0	$283	$0	$0	$20,544	$23,879	$0	$425	$0	$0	$24,304
150131	TRUMANSBURG HOME TEL. CO.	$16,834	$0	$1,034	$0	$0	$17,868	$22,076	$0	$1,321	$0	$0	$23,397
150133	VERNON TEL. CO., INC.	$7,077	$0	$30	$0	$0	$7,107	$10,144	$0	$60	$0	$0	$10,204
150135	WARWICK VALLEY TEL. CO.-NY	$6,903	$0	$0	$0	$0	$6,903	$8,222	$0	$0	$0	$0	$8,222
154532	CITIZENS TELECOMM. CO. OF NY	$552,731	$0	$3,194	$0	$7,404	$563,329	$728,537	$0	$3,407	$0	$8,631	$740,575
154533	CITIZENS TELECOMM. CO. OF NY	$13,425	$0	$20	$0	$118	$13,563	$15,618	$0	$39	$0	$128	$15,785
154534	CITIZENS TELECOMM. CO. OF NY	$51,140	$0	$191	$0	$547	$51,878	$64,059	$0	$152	$0	$341	$64,552
155130	VERIZON NEW YORK INC.	$46,759,755	$430	$1,525,508	$171	$305	$48,286,169	$46,954,475	$3,113	$1,060,805	$0	$1,198	$48,019,591
159001	MCImetro ACCESS TRANSMISSION SERVICES, LLC-NY	$403,102	$0	$36,942	$0	$0	$440,044	$445,046	$0	$32,091	$0	$0	$477,137
159002	MANHATTAN TELECOM CORP dba METROPOLITAN	$287,829	$0	$0	$0	$0	$287,829	$246,439	$0	$0	$0	$0	$246,439
159003	BROADVIEW COMMUNICATIONS, INC.	$208,212	$0	$3,120	$0	$0	$211,332	$209,334	$0	$3,876	$0	$0	$213,210
TOTAL	**NORTH CAROLINA**	**$10,785,887**	**$143**	**$69,270**	**$0**	**$35,566**	**$10,890,866**	**$12,872,085**	**$131**	**$98,189**	**$0**	**$47,914**	**$13,018,319**
230468	ATLANTIC TEL. MEMB. CORP.	$96,080	$0	$772	$0	$1,274	$98,126	$120,245	$0	$2,296	$0	$5,467	$128,008
230469	BARNARDSVILLE TEL. CO.	$12,832	$0	$16	$0	$0	$12,848	$15,433	$0	$8	$0	$0	$15,441
230470	CAROLINA TEL. & TEL. CO.	$3,447,023	$0	$5,235	$0	$0	$3,452,258	$4,090,520	$0	$4,435	$0	$0	$4,094,955
230471	CENTRAL TEL. CO.-NC	$623,037	$0	$1,140	$0	$0	$624,177	$768,998	$0	$1,297	$0	$0	$770,295
230473	CITIZENS TEL. CO.-NC	$53,961	$0	$483	$0	$0	$54,444	$60,860	$0	$605	$0	$0	$61,465
230474	THE CONCORD TEL. CO.	$338,910	$0	$1,944	$0	$0	$340,854	$421,620	$0	$1,712	$0	$0	$423,332
230476	ALLTEL CAROLINA, INC.-NORTH	$421,801	$0	$9,843	$0	$22,311	$453,955	$528,525	$0	$15,211	$0	$27,102	$570,838
230478	ELLERBE TEL. CO.	$17,905	$0	$745	$0	$246	$18,896	$25,443	$0	$793	$0	$150	$26,386
230479	VERIZON SOUTH INC . NC	$190,951	$13	$5,726	$0	$0	$196,690	$233,629	$0	$11,469	$0	$37	$245,135
230483	LEXCOM TELEPHONE COMPANY	$53,480	$0	$353	$0	$0	$53,833	$78,881	$0	$405	$0	$0	$79,286
230485	MEBTEL, INC.	$24,949	$0	$2,011	$0	$0	$26,960	$29,880	$0	$2,351	$0	$0	$32,231
230491	NORTH STATE TEL. CO.-NC dba NORTH STATE COMM	$173,044	$0	$1,135	$0	$0	$174,179	$248,434	$0	$3,493	$0	$0	$251,927
230494	PINEVILLE TEL. CO.	$0	$0	$0	$0	$0	$0	$675	$0	$7	$0	$0	$682
230495	RANDOLPH TEL. CO.	$9,641	$0	$0	$0	$0	$9,641	$13,961	$0	$0	$0	$0	$13,961
230496	RANDOLPH TEL. MEMB. CORP.	$21,970	$0	$0	$0	$0	$21,970	$32,765	$0	$0	$0	$0	$32,765
230497	PIEDMONT TEL. MEMB. CORP.	$4,206	$0	$0	$0	$0	$4,206	$6,170	$0	$0	$0	$0	$6,170
230498	SALUDA MOUNTAIN TEL. CO.	$1,986	$0	$0	$0	$0	$1,986	$2,600	$0	$0	$0	$0	$2,600
230500	SERVICE TEL. CO.	$7,826	$0	$60	$0	$0	$7,886	$9,894	$0	$48	$0	$0	$9,942
230501	SKYLINE TEL. MEMB. CORP.	$162,377	$0	$460	$0	$0	$162,837	$198,839	$0	$1,224	$0	$0	$200,063
230502	STAR TEL. MEMB. CORP.	$121,913	$0	$1,819	$0	$6,863	$130,595	$159,397	$0	$2,227	$0	$9,569	$171,193

Table 2.5
Low-Income Program Dollars by Study Area

ID Code	Study Area Name	2002 Non-Tribal Lifeline	2002 Tribal Lifeline	2002 Non-Tribal Link Up	2002 Tribal Link Up	2002 TLS	2002 Total	2003 Non-Tribal Lifeline	2003 Tribal Lifeline	2003 Non-Tribal Link Up	2003 Tribal Link Up	2003 TLS	2003 Total
	NORTH CAROLINA Continued												
230503	SURRY TEL. MEMB. CORP.	$35,831	$0	$59	$0	$0	$35,890	$50,533	$0	$29	$0	$0	$50,562
230505	TRI-COUNTY TEL. MEMB. CORP.-NC	$6,274	$0	$0	$0	$0	$6,274	$5,868	$0	$0	$0	$0	$5,868
230509	VERIZON SOUTH INC. - NC (CONTEL)	$483,862	$130	$14,221	$0	$0	$498,213	$578,203	$131	$23,122	$0	$63	$601,519
230510	WILKES TEL. MEMB. CORP.	$37,754	$0	$0	$0	$0	$37,754	$41,791	$0	$0	$0	$0	$41,791
230511	YADKIN VALLEY TEL. MEMB. CORP.	$39,561	$0	$105	$0	$0	$39,666	$57,080	$0	$441	$0	$0	$57,521
235193	SOUTHERN BELL-NC	$4,398,713	$0	$23,143	$0	$4,872	$4,426,728	$5,091,841	$0	$27,016	$0	$5,526	$5,124,383
TOTAL	**NORTH DAKOTA**	**$1,742,937**	**$210,602**	**$29,968**	**$8,942**	**$17,480**	**$2,009,929**	**$1,993,377**	**$349,897**	**$25,190**	**$69,011**	**$17,140**	**$2,454,615**
381131	CITIZENS TELECOMM OF ND	$89,117	$54	$2,592	$0	$1,157	$92,920	$19,219	$0	$376	$0	$282	$19,877
381447	NORTH DAKOTA TELEPHONE COMPANY	$121,512	$37,735	$4,579	$57	$5,010	$168,893	$136,636	$47,370	$5,111	$380	$5,907	$195,404
381509	WOLVERTON TEL. CO.	$973	$0	$0	$0	$0	$973	$1,202	$0	$0	$0	$0	$1,202
381601	ABSARAKA COOP TELEPHONE CO.	$0	$0	$0	$0	$0	$0	$0	$0	$0	$0	$0	$0
381604	BEK COMMUNICATIONS COOPERATIVE	$30,901	$0	$140	$0	$255	$31,296	$35,250	$0	$150	$0	$696	$36,096
381607	CONSOLIDATED TELEPHONE COOPERATIVE	$32,769	$255	$168	$70	$0	$33,262	$35,969	$438	$96	$48	$0	$36,551
381610	DAKOTA CENTRAL TELECOM. COOP.	$8,457	$0	$180	$0	$0	$8,637	$9,020	$0	$150	$0	$0	$9,170
381610	DAKOTA CENTRAL TELECOM, INC.	$9,568	$0	$30	$0	$0	$9,598	$8,873	$0	$120	$0	$0	$8,993
381611	DICKEY RURAL TEL COOP.	$8,789	$0	$0	$0	$0	$8,789	$10,862	$0	$0	$0	$0	$10,862
381611	DICKEY RURAL COMMUNICATIONS, INC.	$24,493	$0	$16	$0	$0	$24,509	$31,763	$0	$0	$0	$0	$31,763
381611	DICKEY RURAL ACCESS, INC.	$938	$0	$0	$0	$0	$938	$9,684	$0	$0	$0	$0	$9,684
381614	POLAR TELECOMMUNICATIONS, INC.	$4,593	$0	$0	$0	$0	$4,593	$6,273	$0	$36	$0	$0	$6,309
381615	GRIGGS COUNTY TELEPHONE COMPANY	$9,865	$0	$77	$0	$0	$9,942	$10,603	$0	$65	$0	$0	$10,668
381616	INTER-COMMUNITY TELEPHONE COMPANY	$6,824	$0	$105	$0	$0	$6,929	$9,692	$0	$53	$0	$0	$9,745
381616	INTER-COMMUNITY TELEPHONE COMPANY	$1,016	$0	$0	$0	$0	$1,016	$0	$0	$0	$0	$0	$0
381617	MIDSTATE TELEPHONE COMPANY	$6,398	$0	$0	$0	$0	$6,398	$7,369	$0	$100	$0	$0	$7,469
381622	MOORE & LIBERTY TELEPHONE COMPANY	$4,799	$0	$0	$0	$0	$4,799	$5,821	$0	$0	$0	$0	$5,821
381623	NOONAN FARMERS TELEPHONE COMPANY	$788	$0	$0	$0	$0	$788	$875	$0	$0	$0	$0	$875
381625	NORTHWEST COMMUNICATIONS COOPERATIVE	$15,559	$0	$100	$0	$65	$15,724	$16,472	$0	$80	$0	$167	$16,719
381630	POLAR COMMUNICATIONS MUTUAL AID CORP	$21,519	$0	$50	$0	$0	$21,569	$25,504	$0	$84	$0	$0	$25,588
381631	RED RIVER RURAL TEL. ASSN.	$3,757	$0	$13	$0	$0	$3,770	$4,044	$0	$41	$0	$0	$4,085
381631	RED RIVER TELECOM INC.	$9,049	$0	$36	$0	$0	$9,085	$13,108	$0	$9	$0	$0	$13,117
381632	RESERVATION TELEPHONE COOPERATIVE	$84,823	$59,244	$107	$866	$0	$145,040	$98,749	$64,961	$80	$973	$0	$164,763
381636	UNITED TELEPHONE MUTUAL AID CORP.	$12,178	$0	$15	$0	$0	$12,193	$21,843	$0	$0	$0	$0	$21,843
381636	TURTLE MOUNTAIN COMMUNICATIONS	$135,570	$54,347	$294	$2,765	$0	$192,976	$207,111	$46,718	$130	$174	$0	$254,133
381637	WEST RIVER TELECOMMUNICATIONS COOP.	$146,307	$58,692	$2,210	$5,184	$0	$212,393	$178,393	$75,587	$2,970	$4,876	$0	$261,826
381638	MIDSTATE COMMUNICATIONS INC.	$5,943	$0	$25	$0	$0	$5,968	$6,915	$0	$0	$0	$0	$6,915
382247	NEMONT TELEPHONE COOPERATIVE - ND	$313	$0	$0	$0	$0	$313	$348	$0	$0	$0	$0	$348
382247	MISSOURI VALLEY COMMUNICATIONS, INC.	$0	$0	$0	$0	$0	$0	$58,890	$0	$1,483	$0	$0	$60,373
383303	SRT COMMUNICATIONS, INC.	$175,481	$275	$4,550	$0	$0	$180,306	$210,287	$298	$4,563	$0	$0	$215,148
385144	QWEST CORPORATION - ND	$770,254	$0	$14,681	$0	$10,993	$795,928	$787,386	$0	$9,493	$0	$10,088	$806,967
389001	WESTERN WIRELESS CORP. d/b/a WWC LICENSE LLC	$0	$0	$0	$0	$0	$0	$24,052	$114,525	$0	$62,560	$0	$201,137
389003	POLAR TELCOM, INC.	$384	$0	$0	$0	$0	$384	$1,164	$0	$0	$0	$0	$1,164
TOTAL	**NORTHERN MARIANA ISLANDS**	**$36,249**	**$0**	**$6,324**	**$0**	**$0**	**$42,573**	**$53,996**	**$0**	**$7,431**	**$0**	**$0**	**$61,427**
653700	MICRONESIAN TELECOMMUNICATIONS	$36,249	$0	$6,324	$0	$0	$42,573	$53,996	$0	$7,431	$0	$0	$61,427
TOTAL	**OHIO**	**$25,518,103**	**$0**	**$1,203,402**	**$0**	**$89,072**	**$26,810,577**	**$28,664,278**	**$0**	**$720,951**	**$0**	**$93,648**	**$29,478,877**
300585	ARCADIA TEL. CO.	$222	$0	$20	$0	$0	$242	$440	$0	$0	$0	$0	$440
300586	THE ARTHUR MUTUAL TEL. CO.	$788	$0	$0	$0	$0	$788	$1,306	$0	$0	$0	$0	$1,306
300588	AYERSVILLE TEL. CO.	$248	$0	$0	$0	$0	$248	$472	$0	$98	$0	$0	$570
300590	BENTON RIDGE TEL. CO.	$237	$0	$0	$0	$0	$237	$214	$0	$17	$0	$0	$231
300594	THE CHAMPAIGN TEL. CO.	$29,336	$0	$3,645	$0	$0	$32,981	$38,971	$0	$2,380	$0	$0	$41,351
300597	CHILLICOTHE TEL. CO.	$194,308	$0	$18,311	$0	$0	$212,619	$259,954	$0	$17,730	$0	$0	$277,684
300598	MCCLURE TEL. CO.	$759	$0	$60	$0	$0	$819	$792	$0	$30	$0	$0	$822
300604	COLUMBUS GROVE TEL. CO.	$1,011	$0	$180	$0	$0	$1,191	$1,403	$0	$120	$0	$0	$1,523
300606	CONNEAUT TEL. CO.	$15,030	$0	$83	$0	$0	$15,113	$18,695	$0	$74	$0	$0	$18,769
300607	CONTINENTAL TEL. CO. OF OHIO	$3,047	$0	$210	$0	$0	$3,257	$3,751	$0	$210	$0	$0	$3,961
300609	DOYLESTOWN TEL. CO.	$3,275	$0	$48	$0	$0	$3,323	$3,592	$0	$240	$0	$0	$3,832
300612	THE FARMERS MUTUAL TEL. CO.-OKOLONA, OH	$0	$0	$0	$0	$0	$0	$0	$0	$0	$0	$0	$0
300613	LITTLE MIAMI COMM. CORP.	$3,545	$0	$316	$0	$0	$3,861	$4,871	$0	$270	$0	$0	$5,141
300614	FORT JENNINGS TEL. CO.	$90	$0	$0	$0	$0	$90	$98	$0	$0	$0	$0	$98
300615	VERIZON NORTH INC. - OH	$5,003,006	$0	$183,435	$0	$0	$5,186,441	$5,480,251	$0	$184,857	$0	$842	$5,665,950
300630	CENTURYTEL. CO. OF OHIO	$78,971	$0	$290	$0	$0	$79,261	$93,515	$0	$2,649	$0	$0	$96,164
300634	MINFORD TEL. CO., INC.	$16,369	$0	$1,460	$0	$0	$17,829	$20,910	$0	$1,701	$0	$0	$22,611
300639	THE NEW KNOXVILLE TEL. CO.	$0	$0	$0	$0	$0	$0	$0	$0	$0	$0	$0	$0
300644	THE NOVA TEL. CO.	$1,144	$0	$135	$0	$0	$1,279	$1,737	$0	$93	$0	$0	$1,830
300645	OAKWOOD TEL. CO.	$1,843	$0	$250	$0	$0	$2,093	$2,341	$0	$125	$0	$0	$2,466
300649	ORWELL TEL. CO.	$6,424	$0	$160	$0	$0	$6,584	$8,166	$0	$0	$0	$0	$8,166
300650	THE OTTOVILLE MUTUAL TEL. CO	$180	$0	$0	$0	$0	$180	$114	$0	$0	$0	$0	$114

Table 2.5
Low-Income Program Dollars by Study Area

ID Code	Study Area Name	2002 Non-Tribal Lifeline	2002 Tribal Lifeline	2002 Non-Tribal Link Up	2002 Tribal Link Up	2002 TLS	2002 Total	2003 Non-Tribal Lifeline	2003 Tribal Lifeline	2003 Non-Tribal Link Up	2003 Tribal Link Up	2003 TLS	2003 Total
	OHIO Continued												
300654	RIDGEVILLE TEL. CO.	$0	$0	$0	$0	$0	$0	$0	$0	$0	$0	$0	$0
300656	SHERWOOD MUTUAL TEL. ASSOC.	$0	$0	$0	$0	$0	$0	$108	$0	$80	$0	$0	$188
300658	SYCAMORE TEL. CO.	$195	$0	$0	$0	$0	$195	$451	$0	$0	$0	$0	$451
300659	TELEPHONE SERVICE CO.	$764	$0	$354	$0	$0	$1,118	$3,499	$0	$175	$0	$0	$3,674
300661	UNITED TEL. CO. OF OHIO	$1,078,361	$0	$1,642	$0	$0	$1,080,003	$1,349,977	$0	$1,468	$0	$0	$1,351,445
300662	VANLUE TEL. CO.	$115	$0	$30	$0	$0	$145	$385	$0	$150	$0	$0	$535
300664	WABASH MUTUAL TEL. CO.	$166	$0	$0	$0	$0	$166	$126	$0	$12	$0	$0	$138
300665	ALLTEL OHIO, INC.	$206,538	$0	$8,270	$0	$14,078	$228,886	$253,968	$0	$14,831	$0	$16,308	$285,107
300666	WESTERN RESERVE TEL. CO.	$198,968	$0	$8,418	$0	$10,628	$218,014	$235,098	$0	$15,017	$0	$12,946	$263,061
300682	FRONTIER COMM. OF OHIO, INC.	$0	$0	$0	$0	$0	$0	$166	$0	$0	$0	$0	$166
305062	CINCINNATI BELL-OHIO	$4,046,492	$0	$126,857	$0	$62,063	$4,235,412	$4,197,744	$0	$144,665	$0	$61,669	$4,404,078
305150	OHIO BELL TEL. CO.	$14,626,671	$0	$849,228	$0	$2,303	$15,478,202	$16,681,163	$0	$333,959	$0	$1,883	$17,017,005
TOTAL	**OKLAHOMA**	**$6,118,897**	**$6,358,674**	**$261,183**	**$31,988**	**$75,464**	**$12,846,206**	**$7,342,054**	**$7,824,082**	**$573,097**	**$22,298**	**$95,165**	**$15,856,696**
431165	Valor Telecommunications of Oklahoma, LLC.	$177,337	$54,998	$2,552	$0	$0	$234,887	$215,102	$72,686	$0	$0	$0	$287,788
431704	LAVACA TELEPHONE CO.- OK	$17,949	$13,166	$0	$1,045	$0	$32,160	$21,989	$18,199	$0	$957	$0	$41,145
431788	KANOKLA TELEPHONE ASSN.INC. - OK	$1,397	$0	$0	$0	$0	$1,397	$2,054	$0	$0	$0	$0	$2,054
431965	ALLTEL OKLAHOMA, INC.	$35,197	$20,787	$1,427	$0	$2,408	$59,819	$48,801	$20,679	$1,999	$0	$3,973	$75,452
431966	ATLAS TELEPHONE CO.	$9,152	$9,929	$0	$0	$804	$19,885	$13,028	$12,210	$87	$281	$1,162	$26,768
431968	BEGGS TELEPHONE COMPANY	$6,262	$5,155	$0	$11	$916	$12,344	$7,982	$6,059	$0	$0	$716	$14,757
431969	BIXBY TELEPHONE CO.	$11,295	$15,662	$0	$517	$0	$27,474	$17,470	$25,631	$0	$500	$0	$43,601
431974	CANADIAN VALLEY TELEPHONE CO.	$5,092	$5,245	$19	$0	$0	$10,356	$7,117	$5,556	$7	$0	$0	$12,680
431976	CARNEGIE TELEPHONE CO.INC.	$25,627	$22,672	$0	$257	$5,472	$54,028	$30,064	$24,084	$0	$210	$5,892	$60,250
431977	CENTRAL OKLAHOMA TELEPHONE CO.	$12,245	$10,882	$0	$133	$319	$23,579	$15,903	$13,305	$0	$158	$480	$29,846
431979	CHEROKEE TELEPHONE CO.	$35,116	$36,032	$2,213	$0	$3,192	$76,553	$52,818	$49,994	$2,870	$0	$5,178	$110,860
431980	CHICKASAW TELEPHONE CO.	$67,970	$79,163	$0	$7,474	$5,070	$159,677	$49,971	$99,403	$0	$5,490	$6,926	$161,790
431981	CHOUTEAU TELEPHONE CO.	$27,540	$30,217	$0	$556	$0	$58,313	$40,122	$40,928	$0	$1,159	$0	$82,209
431982	CIMARRON TEL. CO.	$34,312	$53,807	$201	$569	$0	$88,889	$42,673	$61,627	$903	$77	$0	$105,280
431984	OKLAHOMA COMMUNICATION SYSTEMS INC.	$28,778	$26,078	$1,657	$141	$0	$56,654	$43,350	$46,540	$3,128	$228	$0	$93,246
431985	CROSS TELEPHONE CO.	$113,881	$109,423	$0	$6,459	$0	$229,763	$147,033	$136,518	$0	$3,827	$0	$287,378
431988	DOBSON TELEPHONE CO.	$7,887	$7,696	$0	$0	$0	$15,583	$8,401	$7,457	$0	$0	$126	$15,984
431994	GRAND TELEPHONE CO. INC.	$20,677	$20,316	$0	$420	$924	$42,337	$40,158	$20,590	$236	$590	$2,297	$63,871
431995	HINTON TELEPHONE CO.	$16,122	$19,013	$0	$300	$530	$35,965	$21,733	$23,299	$0	$96	$740	$45,868
432006	MCLOUD TELEPHONE CO.	$24,496	$45,140	$400	$91	$1,275	$71,402	$30,854	$48,688	$68	$400	$1,257	$81,267
432008	MEDICINE PARK TELEPHONE CO.	$1,569	$0	$55	$0	$192	$1,816	$1,486	$0	$27	$0	$184	$1,697
432010	MID-AMERICA TEL.,INC.	$6,415	$5,700	$167	$26	$0	$12,308	$8,631	$8,665	$309	$89	$0	$17,694
432011	OKLAHOMA ALLTEL, INC.	$137,344	$120,180	$3,936	$0	$6,388	$267,848	$165,487	$119,878	$5,524	$0	$9,672	$300,561
432013	OKLAHOMA TELEPHONE & TELEGRAPH INC.	$22,161	$15,633	$0	$0	$0	$37,794	$29,823	$19,274	$0	$0	$0	$49,097
432014	OKLAHOMA WESTERN TELEPHONE CO.	$42,257	$47,979	$2,565	$0	$0	$92,801	$52,638	$55,010	$2,656	$0	$0	$110,304
432016	PANHANDLE TEL. COOP. INC.	$11,390	$0	$1,065	$0	$0	$12,455	$11,404	$0	$240	$0	$0	$11,644
432016	PANHANDLE TELEPHONE COOPERATIVE INC.	$0	$0	$0	$0	$0	$0	$0	$0	$0	$0	$0	$0
432017	PINE TELEPHONE CO INC- OK	$95,872	$144,530	$0	$3,384	$0	$243,786	$113,692	$169,273	$0	$2,639	$0	$285,604
432018	PIONEER TEL. COOP. INC.	$174,238	$186,652	$32,929	$140	$35,652	$429,611	$219,698	$222,746	$1,206	$1,434	$45,388	$490,472
432020	POTTAWATOMIE TELEPHONE CO.	$11,706	$26,878	$137	$199	$0	$38,920	$15,139	$31,909	$90	$0	$0	$47,138
432022	SALINA-SPAVINAW TEL. CO.,INC.	$39,570	$35,663	$0	$2,520	$0	$77,753	$54,339	$44,184	$0	$2,268	$0	$100,791
432023	SHIDLER TEL. CO.	$7,969	$9,555	$138	$0	$0	$17,662	$9,827	$10,318	$129	$53	$0	$20,327
432025	SOUTHWEST OKLAHOMA TEL. CO.	$90	$0	$0	$0	$0	$90	$96	$0	$0	$0	$0	$96
432029	TERRAL TEL. CO.	$3,967	$6,118	$0	$100	$0	$10,185	$4,276	$6,018	$0	$70	$0	$10,364
432030	TOTAH TELEPHONE CO. INC.	$1,700	$1,844	$0	$0	$0	$3,544	$3,353	$3,012	$0	$0	$0	$6,365
432032	VALLIANT TELEPHONE COMPANY	$22,694	$22,325	$0	$100	$684	$45,803	$25,167	$22,498	$0	$191	$288	$48,144
432034	WYANDOTTE TELEPHONE COMPANY	$1,300	$1,301	$40	$25	$0	$2,666	$2,581	$2,935	$0	$0	$0	$5,516
432141	SANTA ROSA TELEPHONE COOP. INC.	$1,737	$864	$0	$63	$0	$2,664	$1,946	$919	$13	$0	$0	$2,878
435215	SOUTHWESTERN BELL-OKLAHOMA	$4,829,173	$5,108,534	$210,918	$0	$11,638	$10,160,263	$5,545,820	$6,172,133	$553,393	$0	$10,886	$12,282,232
439002	SAGE TELECOM, INC. - OK	$6,511	$20,379	$264	$2,288	$0	$29,442	$17,372	$35,883	$22	$418	$0	$53,695
439003	COX OKLAHOMA TELCOM, LLC	$22,902	$19,158	$500	$5,170	$0	$47,730	$202,341	$165,649	$190	$778	$0	$368,958
439006	THE PAGER COMP. DBA THE PAGER & PHONE CO.	$0	$0	$0	$0	$0	$0	$315	$325	$0	$385	$0	$1,025
TOTAL	**OREGON**	**$3,977,088**	**$14,530**	**$77,953**	**$239**	**$22,464**	**$4,092,274**	**$4,790,243**	**$25,313**	**$92,445**	**$618**	**$25,223**	**$4,933,842**
532226	MIDVALE TEL. EXCH. INC. - OR	$306	$0	$0	$0	$0	$306	$356	$0	$0	$0	$0	$356
532359	BEAVER CREEK COOPERATIVE TEL. CO.	$2,319	$0	$0	$0	$0	$2,319	$3,412	$0	$0	$0	$0	$3,412
532361	CENTURYTEL OF EASTERN OREGON	$162,275	$423	$3,883	$0	$0	$166,581	$208,826	$354	$6,205	$377	$0	$215,762
532362	CANBY TELEPHONE ASSOCIATION	$14,106	$0	$45	$0	$0	$14,151	$19,763	$0	$45	$0	$0	$19,808
532363	CLEAR CREEK MUTUAL TELEPHONE CO.	$877	$0	$0	$0	$0	$877	$1,850	$0	$14	$0	$0	$1,864
532364	COLTON TELEPHONE COMPANY	$1,642	$0	$0	$0	$0	$1,642	$2,230	$0	$0	$0	$0	$2,230
532369	EAGLE TELEPHONE SYSTEM INC.	$522	$0	$0	$0	$0	$522	$532	$0	$0	$0	$0	$532
532371	CASCADE UTILITIES INC.	$16,049	$0	$56	$0	$0	$16,105	$19,152	$0	$164	$0	$0	$19,316
532373	GERVAIS TELEPHONE COMPANY	$665	$0	$75	$0	$0	$740	$762	$0	$60	$0	$0	$822
532375	ROOME TELECOMMUNICATIONS INC.	$204	$0	$15	$0	$0	$219	$329	$0	$30	$0	$0	$359

Table 2.5
Low-Income Program Dollars by Study Area

ID Code	Study Area Name	2002 Non-Tribal Lifeline	2002 Tribal Lifeline	2002 Non-Tribal Link Up	2002 Tribal Link Up	2002 TLS	2002 Total	2003 Non-Tribal Lifeline	2003 Tribal Lifeline	2003 Non-Tribal Link Up	2003 Tribal Link Up	2003 TLS	2003 Total
	OREGON Continued												
532376	HELIX TELEPHONE COMPANY	$81	$0	$0	$0	$0	$81	$0	$0	$0	$0	$0	$0
532377	HOME TELEPHONE COMPANY	$2,056	$0	$93	$0	$0	$2,149	$2,221	$0	$13	$0	$0	$2,234
532378	TRANS-CASCADES TELEPHONE COMPANY	$495	$0	$0	$0	$0	$495	$483	$0	$0	$0	$0	$483
532383	MOLALLA TELEPHONE COMPANY	$9,326	$0	$31	$0	$0	$9,357	$12,656	$0	$53	$0	$0	$12,709
532384	MONITOR COOPERATIVE TELEPHONE CO	$608	$0	$0	$0	$0	$608	$813	$0	$0	$0	$0	$813
532385	MONROE TELEPHONE COMPANY	$1,012	$0	$7	$0	$0	$1,019	$1,755	$0	$21	$0	$0	$1,776
532386	MT. ANGEL TELEPHONE COMPANY	$6,113	$0	$285	$0	$0	$6,398	$6,918	$0	$195	$0	$0	$7,113
532387	NEHALEM TELEPHONE AND TELEGRAPH	$3,595	$0	$25	$0	$0	$3,620	$4,705	$0	$13	$0	$0	$4,718
532388	NORTH STATE TELEPHONE COMPANY - OR	$858	$0	$0	$0	$0	$858	$1,347	$0	$0	$0	$0	$1,347
532389	OREGON TELEPHONE CORPORATION	$1,646	$0	$8	$0	$0	$1,654	$1,586	$0	$24	$0	$0	$1,610
532390	OREGON-IDAHO UTILITIES, INC.	$368	$0	$51	$0	$0	$419	$670	$0	$34	$0	$0	$704
532391	PEOPLES TELEPHONE CO. - OR	$2,481	$0	$0	$0	$0	$2,481	$2,837	$0	$0	$0	$0	$2,837
532392	PINE TELEPHONE SYSTEM INC. - OR	$1,022	$0	$10	$0	$0	$1,032	$1,131	$0	$0	$0	$0	$1,131
532393	PIONEER TELEPHONE COOPERATIVE	$28,764	$0	$170	$0	$0	$28,934	$38,540	$0	$140	$0	$0	$38,680
532396	ST. PAUL COOP. TEL. ASSN.	$0	$0	$0	$0	$0	$0	$63	$0	$0	$0	$0	$63
532397	SCIO MUTUAL TEL. ASSOCIATION	$1,824	$0	$8	$0	$0	$1,832	$1,719	$0	$18	$0	$0	$1,737
532399	STAYTON COOP. TEL CO	$18,773	$0	$176	$0	$0	$18,949	$22,471	$0	$182	$0	$0	$22,653
532400	UNITED TELEPHONE CO OF THE NW - OR	$139,514	$0	$4,741	$0	$0	$144,255	$165,949	$249	$5,541	$0	$0	$171,739
532404	ASOTIN TELEPHONE COMPANY - OREGON	$0	$0	$0	$0	$0	$0	$0	$0	$0	$0	$0	$0
532416	VERIZON NORTHWEST INC. - OREGON	$667,961	$2,092	$18,750	$0	$0	$688,803	$801,527	$1,896	$23,010	$0	$97	$826,530
532456	MALHEUR HOME TELEPHONE COMPANY	$33,721	$0	$2,278	$0	$337	$36,336	$41,308	$0	$2,737	$0	$467	$44,512
533401	CITIZENS TEL CO OF OR dba FRONTIER	$56,731	$405	$946	$0	$896	$58,978	$71,039	$408	$890	$0	$1,405	$73,742
535163	QWEST CORPORATION - OR	$2,801,174	$11,610	$46,300	$239	$21,231	$2,880,554	$3,353,293	$22,406	$53,056	$241	$23,254	$3,452,250
TOTAL	**PENNSYLVANIA**	**$9,239,123**	**$0**	**$1,241,723**	**$0**	**$112**	**$10,480,958**	**$12,491,190**	**$0**	**$1,118,261**	**$0**	**$203**	**$13,609,654**
170145	THE BENTLEYVILLE TEL. CO.	$8,369	$0	$497	$0	$0	$8,866	$11,975	$0	$1,013	$0	$0	$12,988
170149	FRONTIER COMM. OF BREEZEWOOD, INC.	$959	$0	$0	$0	$0	$959	$2,715	$0	$0	$0	$0	$2,715
170151	BUFFALO VALLEY TEL. CO.	$9,352	$0	$177	$0	$0	$9,529	$13,417	$0	$303	$0	$0	$13,720
170152	FRONTIER COMM. OF CANTON, INC.	$2,851	$0	$0	$0	$0	$2,851	$5,211	$0	$40	$0	$0	$5,251
170156	CITIZENS TEL. CO. OF KECKSBURG	$2,574	$0	$0	$0	$0	$2,574	$3,880	$0	$0	$0	$0	$3,880
170161	COMMONWEALTH TELEPHONE ENT	$97,921	$0	$6,718	$0	$0	$104,639	$127,613	$0	$7,801	$0	$0	$135,414
170162	THE CONESTOGA TEL. AND TEL. CO.	$13,431	$0	$300	$0	$0	$13,731	$20,600	$0	$360	$0	$0	$20,960
170165	DENVER AND EPHRATA TEL. & TEL. CO.	$27,659	$0	$1,110	$0	$19	$28,788	$39,338	$0	$1,350	$0	$35	$40,723
170168	FRONTIER COMM. OF PA, INC.	$6,164	$0	$0	$0	$0	$6,164	$8,946	$0	$0	$0	$0	$8,946
170169	VERIZON NORTH INC.-PA	$401,210	$0	$17,868	$0	$0	$419,078	$558,779	$0	$34,159	$0	$137	$593,075
170170	VERIZON NORTH INC. - PA (CONTEL)	$26,663	$0	$1,460	$0	$0	$28,123	$36,953	$0	$1,901	$0	$5	$38,859
170171	HICKORY TEL. CO.	$924	$0	$0	$0	$0	$924	$1,192	$0	$0	$0	$0	$1,192
170175	IRONTON TEL. CO.	$0	$0	$0	$0	$0	$0	$710	$0	$0	$0	$0	$710
170176	ALLTEL PENNSYLVANIA,INC.	$280,837	$0	$14,852	$0	$0	$295,689	$295,773	$0	$11,157	$0	$0	$306,930
170177	LACKAWAXEN TELECOMMUNICATIONS SVCS., INC.	$1,344	$0	$0	$0	$0	$1,344	$1,582	$0	$0	$0	$0	$1,582
170178	FRONTIER COMM.-LAKEWOOD, INC.	$638	$0	$0	$0	$0	$638	$1,225	$0	$0	$0	$0	$1,225
170179	LAUREL HIGHLAND TEL. CO.	$7,817	$0	$0	$0	$0	$7,817	$8,335	$0	$20	$0	$0	$8,355
170183	MAHANOY & MAHANTONGO TEL. CO.	$3,367	$0	$38	$0	$0	$3,405	$3,933	$0	$30	$0	$0	$3,963
170185	MARIANNA-SCENERY HILL TEL. CO.	$2,822	$0	$60	$0	$0	$2,882	$3,709	$0	$200	$0	$0	$3,909
170189	ARMSTRONG TEL. CO.-PA	$1,508	$0	$64	$0	$0	$1,572	$2,039	$0	$40	$0	$0	$2,079
170191	THE NORTH EASTERN PA. TEL. CO.	$5,154	$0	$88	$0	$0	$5,242	$9,086	$0	$126	$0	$0	$9,212
170192	NORTH PENN TEL. CO.	$5,468	$0	$372	$0	$0	$5,840	$8,521	$0	$290	$0	$0	$8,811
170193	NORTH PITTSBURGH TEL. CO.	$25,253	$0	$764	$0	$0	$26,017	$32,714	$0	$595	$0	$0	$33,309
170194	FRONTIER COMM.-OSWAYO RIVER, INC.	$2,232	$0	$0	$0	$0	$2,232	$3,742	$0	$0	$0	$0	$3,742
170195	ARMSTRONG TEL. CO. NORTH	$2,021	$0	$235	$0	$0	$2,256	$2,611	$0	$178	$0	$0	$2,789
170196	PALMERTON TEL. CO.	$9,678	$0	$20	$0	$0	$9,698	$10,736	$0	$60	$0	$0	$10,796
170197	PENNSYLVANIA TEL. CO.	$1,106	$0	$0	$0	$0	$1,106	$1,547	$0	$0	$0	$0	$1,547
170200	PYMATUNING IND. TEL. CO.	$16,072	$0	$3,736	$0	$0	$19,808	$20,721	$0	$3,406	$0	$0	$24,127
170201	VERIZON NORTH INC. - PA (QUAKER STATE)	$20,229	$0	$524	$0	$0	$20,753	$23,179	$0	$743	$0	$5	$23,927
170204	SOUTH CANAAN TEL. CO.	$3,959	$0	$346	$0	$0	$4,305	$5,015	$0	$565	$0	$0	$5,580
170206	SUGAR VALLEY TEL. CO.	$1,590	$0	$45	$0	$0	$1,635	$2,670	$0	$105	$0	$0	$2,775
170209	UNITED TEL. CO. OF PA	$111,241	$0	$60	$0	$0	$111,301	$124,641	$0	$73	$0	$0	$124,714
170210	VENUS TEL. CORP.	$1,811	$0	$56	$0	$0	$1,867	$2,639	$0	$147	$0	$0	$2,786
170215	YUKON-WALTZ TEL. CO.	$968	$0	$0	$0	$0	$968	$957	$0	$0	$0	$0	$957
170277	WEST SIDE TEL. CO.-PA	$0	$0	$0	$0	$0	$0	$0	$0	$0	$0	$0	$0
175000	VERIZON PENNSYLVANIA, INC.	$8,106,586	$0	$1,191,560	$0	$93	$9,298,239	$11,065,699	$0	$1,053,180	$0	$21	$12,118,900
179001	MCImetro ACCESS TRANSMISSIONS SVCS, INC.	$29,345	$0	$773	$0	$0	$30,118	$28,787	$0	$419	$0	$0	$29,206
TOTAL	**PUERTO RICO**	**$6,462,595**	**$0**	**$156,135**	**$0**	**$0**	**$6,618,730**	**$10,209,619**	**$0**	**$201,275**	**$0**	**$0**	**$10,410,894**
633200	PUERTO RICO TEL. CO. - CENTRAL	$777,939	$0	$17,003	$0	$0	$794,942	$1,221,282	$0	$19,493	$0	$0	$1,240,775
633201	PUERTO RICO TEL. CO.	$5,684,588	$0	$139,132	$0	$0	$5,823,720	$8,987,209	$0	$181,782	$0	$0	$9,168,991
639001	CENTENNIAL PR OPERATIONS CORP.	$68	$0	$0	$0	$0	$68	$1,128	$0	$0	$0	$0	$1,128

Table 2.5
Low-Income Program Dollars by Study Area

ID Code	Study Area Name	2002 Non-Tribal Lifeline	2002 Tribal Lifeline	2002 Non-Tribal Link Up	2002 Tribal Link Up	2002 TLS	2002 Total	2003 Non-Tribal Lifeline	2003 Tribal Lifeline	2003 Non-Tribal Link Up	2003 Tribal Link Up	2003 TLS	2003 Total
TOTAL	**RHODE ISLAND**	**$4,925,721**	**$0**	**$7,547**	**$0**	**$48**	**$4,933,316**	**$5,173,297**	**$0**	**$4,517**	**$0**	**$157**	**$5,177,971**
585114	VERIZON NEW ENGLAND INC. - RI	$4,925,721	$0	$7,547	$0	$48	$4,933,316	$5,129,464	$0	$4,517	$0	$157	$5,134,138
589001	COX RHODE ISLAND TELECOM, LLC	$0	$0	$0	$0	$0	$0	$43,833	$0	$0	$0	$0	$43,833
TOTAL	**SOUTH CAROLINA**	**$2,382,454**	**$575**	**$36,418**	**$0**	**$25,099**	**$2,444,546**	**$2,681,065**	**$636**	**$47,773**	**$0**	**$29,255**	**$2,758,729**
240479	VERIZON SOUTH INC. - SC	$64,440	$0	$4,863	$0	$0	$69,303	$81,761	$0	$5,198	$0	$91	$87,050
240506	UNITED TEL. CO. OF THE CAROLINAS	$47,183	$0	$439	$0	$0	$47,622	$58,430	$0	$325	$0	$0	$58,755
240515	CHESNEE TEL. CO.	$25,969	$0	$2,167	$0	$2,748	$30,884	$33,706	$0	$2,026	$0	$2,567	$38,299
240516	CHESTER TEL. CO.-SC	$12,227	$0	$0	$0	$0	$12,227	$31,695	$0	$0	$0	$0	$31,695
240517	ALLTEL SOUTH CAROLINA, INC.	$59,001	$0	$2,753	$0	$7,035	$68,789	$86,023	$0	$4,082	$0	$8,765	$98,870
240520	FARMERS TEL. COOP., INC-SC	$42,333	$0	$471	$0	$0	$42,804	$45,034	$0	$697	$0	$0	$45,731
240521	FORT MILL TEL. CO.	$13,796	$0	$948	$0	$254	$14,998	$20,653	$0	$1,351	$0	$341	$22,345
240524	HEATH SPRINGS TEL. CO.	$2,712	$0	$21	$0	$196	$2,929	$0	$0	$0	$0	$0	$0
240526	VERIZON SOUTH INC. - SC (CONTEL)	$5,664	$0	$336	$0	$0	$6,000	$5,402	$0	$582	$0	$1	$5,985
240527	HOME TEL. CO., INC.-SC	$25,081	$0	$0	$0	$0	$25,081	$32,998	$0	$0	$0	$0	$32,998
240528	HORRY TEL. COOP. INC.	$55,400	$0	$8,370	$0	$0	$63,770	$64,836	$0	$7,350	$0	$0	$72,186
240531	LANCASTER TEL. CO.	$55,847	$0	$3,677	$0	$4,696	$64,220	$99,070	$0	$7,179	$0	$6,045	$112,294
240532	LOCKHART TEL. CO., INC.	$217	$0	$0	$0	$0	$217	$235	$0	$0	$0	$0	$235
240533	MCCLELLANVILLE TEL. CO., INC.	$884	$0	$0	$0	$0	$884	$745	$0	$0	$0	$0	$745
240535	NORWAY TEL. CO., INC.	$1,818	$0	$45	$0	$0	$1,863	$1,827	$0	$45	$0	$0	$1,872
240538	PIEDMONT RURAL TEL. COOP.	$2,900	$0	$28	$0	$0	$2,928	$9,182	$0	$112	$0	$0	$9,294
240539	PBT TELECOM, INC.	$16,891	$0	$1,499	$0	$3,079	$21,469	$23,437	$0	$1,678	$0	$3,980	$29,095
240541	RIDGEWAY TEL. CO., INC.	$648	$0	$0	$0	$0	$648	$683	$0	$0	$0	$0	$683
240542	ROCK HILL TEL. CO.	$60,895	$575	$3,716	$0	$4,136	$69,322	$90,025	$636	$5,153	$0	$4,506	$100,320
240544	ST. STEPHEN TEL. CO.	$2,701	$0	$15	$0	$0	$2,716	$2,942	$0	$30	$0	$0	$2,972
240546	SANDHILL TEL. COOP., INC.	$28,171	$0	$804	$0	$0	$28,975	$33,509	$0	$773	$0	$0	$34,282
240550	WEST CAROLINA RURAL TEL. COOP.	$7,421	$0	$89	$0	$0	$7,510	$8,976	$0	$75	$0	$0	$9,051
240551	WILLISTON TEL. CO.	$6,079	$0	$75	$0	$0	$6,154	$6,370	$0	$180	$0	$0	$6,550
245194	SOUTHERN BELL-SC	$1,844,176	$0	$6,102	$0	$2,955	$1,853,233	$1,943,526	$0	$10,937	$0	$2,959	$1,957,422
TOTAL	**SOUTH DAKOTA**	**$1,589,183**	**$1,865,529**	**$27,771**	**$353,997**	**$38,249**	**$3,874,729**	**$1,753,344**	**$1,898,041**	**$23,525**	**$187,127**	**$42,028**	**$3,904,065**
391640	ARMOUR INDEPENDENT TELEPHONE CO.	$5,251	$0	$63	$0	$0	$5,314	$6,159	$0	$90	$0	$0	$6,249
391642	ALLIANCE COMMUNICATIONS COOP (BALTIC)	$4,081	$0	$0	$0	$0	$4,081	$4,281	$0	$10	$0	$0	$4,291
391647	CHEYENNE RIVER SIOUX TRIBAL TEL AUTH	$80,955	$174,380	$0	$4,592	$0	$259,927	$101,994	$188,565	$0	$2,929	$0	$293,488
391649	BERESFORD MUNICIPAL TEL. CO.	$2,158	$0	$0	$0	$0	$2,158	$3,920	$0	$0	$0	$0	$3,920
391650	CITY OF BROOKINGS MUNICIPAL TEL. DEPT.	$36,474	$0	$1,215	$0	$0	$37,689	$41,623	$0	$1,060	$0	$0	$42,683
391652	PRAIRIEWAVE COMMUNITY TELEPHONE	$11,501	$0	$13	$0	$0	$11,514	$11,971	$0	$38	$0	$0	$12,009
391653	CITY OF FAITH MUNICIPAL TEL CO	$876	$0	$0	$0	$0	$876	$807	$0	$0	$0	$0	$807
391654	INTERSTATE TELECOM COOP., INC.	$26,702	$204	$158	$0	$0	$27,064	$29,077	$300	$183	$0	$0	$29,560
391657	ALLIANCE COMM. COOP (SPLITROCK)	$8,771	$0	$130	$0	$0	$8,901	$9,401	$0	$111	$0	$0	$9,512
391659	GOLDEN WEST TELECOMM. COOP, INC.	$153,840	$120,482	$4,767	$0	$14,849	$293,938	$188,504	$134,848	$4,660	$0	$16,462	$344,474
391660	MT. RUSHMORE TEL. CO.	$35,340	$28,535	$0	$0	$0	$63,875	$49,238	$21,690	$0	$0	$0	$70,928
391661	HANSON COUNTY TELEPHONE COMPANY	$0	$0	$0	$0	$0	$0	$0	$0	$0	$0	$0	$0
391664	JAMES VALLEY COOPERATIVE TEL CO	$5,514	$0	$51	$0	$56	$5,621	$6,121	$0	$39	$0	$28	$6,188
391666	JEFFERSON TELEPHONE COMPANY - SD	$606	$0	$0	$0	$0	$606	$672	$0	$0	$0	$0	$672
391667	KADOKA TELEPHONE COMPANY	$3,904	$0	$210	$0	$0	$4,114	$4,973	$0	$105	$0	$3	$5,081
391668	KENNEBEC TELEPHONE COMPANY	$3,129	$806	$390	$0	$615	$4,940	$3,006	$960	$75	$0	$630	$4,671
391669	MCCOOK COOPERATIVE TELEPHONE CO.	$7,610	$0	$352	$0	$0	$7,962	$8,433	$0	$416	$0	$0	$8,849
391670	MIDSTATE TELEPHONE COMPANY	$22,647	$18,452	$49	$76	$0	$41,224	$28,366	$24,520	$58	$204	$0	$53,148
391671	WEST RIVER TELECOMMUNICATIONS	$0	$0	$0	$0	$0	$0	$0	$0	$0	$0	$0	$0
391674	ROBERTS COUNTY TEL. COOP. ASSN.	$9,137	$1,040	$585	$149	$1,035	$11,946	$11,390	$2,147	$200	$100	$1,118	$14,955
391676	SANTEL COMMUNICATIONS COOP	$20,229	$0	$170	$0	$0	$20,399	$23,661	$0	$200	$0	$0	$23,861
391677	SIOUX VALLEY TELEPHONE COMPANY	$6,360	$0	$0	$0	$0	$6,360	$7,139	$0	$0	$0	$0	$7,139
391679	STOCKHOLM-STRANDBURG TEL. CO.	$1,182	$0	$0	$0	$0	$1,182	$0	$0	$0	$0	$0	$0
391680	VENTURE COMMUNICATIONS COOP	$51,506	$10,983	$1,522	$0	$2,300	$66,311	$58,748	$18,391	$961	$0	$2,250	$80,350
391682	TRI-COUNTY TELCOM, INC.	$1,441	$0	$0	$0	$0	$1,441	$1,676	$0	$0	$0	$0	$1,676
391684	UNION TELEPHONE COMPANY	$2,884	$0	$143	$0	$0	$3,027	$3,440	$0	$108	$0	$0	$3,548
391685	VALLEY TELECOMM. COOP. ASSN.,INC.	$11,497	$0	$142	$0	$0	$11,639	$12,506	$0	$103	$0	$0	$12,609
391686	VIVIAN TELEPHONE COMPANY	$190,528	$238,425	$5,371	$0	$13,349	$447,673	$233,221	$264,002	$5,154	$0	$15,334	$517,711
391688	WESTERN TELEPHONE COMPANY	$1,816	$0	$0	$0	$0	$1,816	$1,495	$0	$0	$0	$0	$1,495
391689	WEST RIVER COOPERATIVE TEL. CO.	$12,588	$0	$0	$0	$0	$12,588	$14,428	$0	$0	$0	$0	$14,428
395145	QWEST CORPORATION - SD	$603,523	$172	$12,440	$0	$6,045	$622,180	$626,134	$244	$9,954	$39	$6,203	$642,574
399001	WESTERN WIRELESS CORP. (WWW - PINE RIDGE)	$267,133	$1,272,050	$0	$349,180	$0	$1,888,363	$227,617	$1,083,874	$0	$78,880	$0	$1,390,371
399002	WESTERN WIRELESS CORP. dba WWC LICENSE, LLC	$0	$0	$0	$0	$0	$0	$33,343	$158,500	$0	$104,975	$0	$296,818
TOTAL	**TENNESSEE**	**$5,151,877**	**$0**	**$119,686**	**$0**	**$31,223**	**$5,302,786**	**$5,840,328**	**$0**	**$80,655**	**$0**	**$39,832**	**$5,960,815**
290280	ARDMORE TEL. CO., INC.	$15,902	$0	$539	$0	$0	$16,441	$18,265	$0	$650	$0	$0	$18,915
290552	CENTURYTEL. OF ADAMSVILLE, INC.	$27,338	$0	$54	$0	$0	$27,392	$32,234	$0	$90	$0	$0	$32,324
290553	BEN LOMAND RURAL TEL. COOP., INC.	$56,870	$0	$2,900	$0	$0	$59,770	$78,026	$0	$4,321	$0	$0	$82,347

Table 2.5
Low-Income Program Dollars by Study Area

ID Code	Study Area Name	2002 Non-Tribal Lifeline	2002 Tribal Lifeline	2002 Non-Tribal Link Up	2002 Tribal Link Up	2002 TLS	2002 Total	2003 Non-Tribal Lifeline	2003 Tribal Lifeline	2003 Non-Tribal Link Up	2003 Tribal Link Up	2003 TLS	2003 Total
	TENNESSEE Continued												
290554	BLEDSOE TEL. COOP.	$35,148	$0	$2,489	$0	$0	$37,637	$48,987	$0	$2,344	$0	$0	$51,331
290557	CENTURYTEL. OF CLAIBORNE, INC.	$57,598	$0	$275	$0	$0	$57,873	$66,473	$0	$91	$0	$0	$66,564
290559	CONCORD TEL. EXCHANGE, INC.	$2,167	$0	$0	$0	$0	$2,167	$3,376	$0	$31	$0	$0	$3,407
290561	CROCKETT TEL., INC.	$1,635	$0	$32	$0	$0	$1,667	$4,713	$0	$0	$0	$0	$4,713
290562	DEKALB TEL. COOP, INC.	$14,655	$0	$1,547	$0	$0	$16,202	$29,115	$0	$1,899	$0	$0	$31,014
290565	HIGHLAND TEL. COOP., INC.-TN	$127,930	$0	$2,034	$0	$0	$129,964	$178,627	$0	$2,934	$0	$0	$181,561
290566	HUMPHREY'S COUNTY TEL. CO.	$734	$0	$12	$0	$0	$746	$1,217	$0	$0	$0	$0	$1,217
290567	UNITED INTER-MOUNTAIN TEL. CO.-TN	$428,987	$0	$1,405	$0	$0	$430,392	$480,997	$0	$937	$0	$0	$481,934
290570	LORETTO TEL. CO., INC.	$13,119	$0	$1,290	$0	$775	$15,184	$18,004	$0	$1,280	$0	$918	$20,202
290571	MILLINGTON TEL. CO., INC.	$16,366	$0	$0	$0	$0	$16,366	$37,915	$0	$135	$0	$0	$38,050
290573	NORTH CENTRAL TEL. COOP., INC.	$70,780	$0	$0	$0	$0	$70,780	$92,023	$0	$0	$0	$0	$92,023
290574	CENTURYTEL. OF OOLTEWAH-COLLEGEDALE,INC.	$4,632	$0	$128	$0	$0	$4,760	$4,954	$0	$0	$0	$0	$4,954
290575	TENNESSEE TEL. CO.	$117,041	$0	$725	$0	$0	$117,766	$154,424	$0	$2,227	$0	$0	$156,651
290576	PEOPLES TEL. CO., INC.	$1,546	$0	$0	$0	$0	$1,546	$2,351	$0	$0	$0	$0	$2,351
290578	TELLICO TEL. CO., INC.	$40,554	$0	$526	$0	$0	$41,080	$47,809	$0	$747	$0	$0	$48,556
290579	TWIN LAKES TEL. COOP. CORP.	$59,227	$0	$1,631	$0	$0	$60,858	$81,962	$0	$2,119	$0	$0	$84,081
290580	CITIZENS TEL OF THE VOL ST dba FRONTIER	$36,111	$0	$2,190	$0	$3,046	$41,347	$45,043	$0	$2,443	$0	$3,709	$51,195
290583	WEST TENNESSEE TEL. CO., INC.	$2,399	$0	$15	$0	$0	$2,414	$3,044	$0	$0	$0	$0	$3,044
290584	YORKVILLE TEL. COOP., INC.	$1,368	$0	$0	$0	$0	$1,368	$2,080	$0	$0	$0	$0	$2,080
294336	CITIZENS TEL CO - TN, LLC dba FRONTIER	$151,238	$0	$20,653	$0	$22,585	$194,476	$211,304	$0	$17,666	$0	$30,561	$259,531
295185	SOUTH CENTRAL BELL-TN	$3,827,844	$0	$74,893	$0	$4,817	$3,907,554	$4,139,245	$0	$34,880	$0	$4,644	$4,178,769
299001	BEN LOMAND COMMUNICATIONS, INC.	$40,688	$0	$6,348	$0	$0	$47,036	$58,140	$0	$5,861	$0	$0	$64,001
TOTAL	**TEXAS**	**$43,973,664**	**$179,879**	**$1,383,462**	**$860**	**$112,024**	**$45,649,889**	**$48,164,331**	**$113,161**	**$1,757,219**	**$57**	**$105,232**	**$50,140,000**
440425	CAMERON TELEPHONE COMPANY - TEXAS	$2,614	$0	$0	$0	$0	$2,614	$3,237	$0	$0	$0	$0	$3,237
441163	VALOR TELECOM. OF TEXAS	$570,477	$0	$23,955	$0	$0	$594,432	$735,473	$0	$0	$0	$0	$735,473
442038	BLOSSOM TELEPHONE COMPANY	$7,438	$0	$120	$0	$0	$7,558	$8,989	$0	$327	$0	$0	$9,316
442039	BIG BEND TELEPHONE COMPANY INC.	$37,499	$0	$265	$0	$1,960	$39,724	$50,520	$0	$390	$0	$1,320	$52,230
442040	BRAZORIA TEL. CO.	$24,940	$0	$396	$0	$0	$25,336	$29,973	$0	$492	$0	$0	$30,465
442041	BRAZOS TELEPHONE COOPERATIVE INC.	$45,936	$0	$3,827	$0	$339	$50,102	$61,099	$0	$4,469	$0	$647	$66,215
442043	NORTH TEXAS TELEPHONE COMPANY	$4,745	$0	$0	$0	$0	$4,745	$4,383	$0	$0	$0	$0	$4,383
442046	CAP ROCK TELEPHONE COOPERATIVE, INC.	$33,157	$0	$455	$0	$0	$33,612	$35,857	$0	$696	$0	$0	$36,553
442052	CENTRAL TEXAS TELEPHONE CO-OP. INC.	$22,744	$0	$125	$0	$29	$22,898	$24,791	$0	$612	$0	$252	$25,655
442057	COLEMAN COUNTY TELEPHONE CO-OP. INC.	$7,412	$0	$0	$0	$0	$7,412	$7,488	$0	$18	$0	$0	$7,506
442059	COLORADO VALLEY TELEPHONE CO-OP. INC.	$14,171	$0	$226	$0	$30	$14,427	$18,472	$0	$436	$0	$55	$18,963
442060	COMANCHE COUNTY TEL COMPANY INC.	$27,251	$0	$0	$0	$0	$27,251	$29,071	$0	$0	$0	$0	$29,071
442061	COMMUNITY TELEPHONE COMPANY, INC.	$3,964	$0	$60	$0	$0	$4,024	$5,720	$0	$0	$0	$0	$5,720
442065	CUMBY TELEPHONE COOPERATIVE INC.	$3,676	$0	$0	$0	$0	$3,676	$4,146	$0	$0	$0	$0	$4,146
442066	DELL TELEPHONE CO-OP. INC. - TX	$3,027	$0	$39	$0	$0	$3,066	$4,140	$0	$89	$0	$0	$4,229
442068	EASTEX TELEPHONE COOPERATIVE INC.	$153,225	$437	$3,638	$0	$0	$157,300	$183,057	$452	$3,009	$0	$0	$186,518
442069	ELECTRA TELEPHONE COMPANY, INC.	$17,604	$0	$0	$0	$0	$17,604	$16,285	$0	$0	$0	$0	$16,285
442070	ETEX TELEPHONE COOPERATIVE INC.	$64,648	$0	$583	$0	$0	$65,231	$77,737	$0	$631	$0	$0	$78,368
442071	WEST PLAINS TELECOMMUNICATIONS, INC.	$68,963	$0	$2,258	$0	$4,235	$75,456	$83,638	$0	$2,377	$0	$3,223	$89,238
442071	FIVE AREA TELEPHONE CO-OP. INC.	$8,987	$0	$174	$0	$470	$9,631	$11,363	$0	$324	$0	$367	$12,054
442072	FORT BEND TELEPHONE COMPANY	$39,330	$0	$262	$0	$0	$39,592	$54,560	$0	$325	$0	$0	$54,885
442073	BORDER TO BORDER COMMUNICATIONS	$114	$0	$0	$0	$0	$114	$123	$0	$0	$0	$0	$123
442076	GANADO TELEPHONE COMPANY INC.	$18,346	$0	$2,130	$0	$0	$20,476	$17,420	$0	$1,618	$0	$0	$19,038
442080	GTE SW dba VERIZON SW INC. - TEXAS	$3,507,547	$0	$63,426	$0	$0	$3,570,973	$4,054,328	$0	$152,194	$0	$622	$4,207,144
442083	GUADALUPE VALLEY TEL CO-OP. INC.	$29,267	$0	$622	$0	$0	$29,889	$53,418	$0	$840	$0	$0	$54,258
442084	UNITED TELEPHONE CO. OF TEXAS INC.	$742,599	$0	$135	$0	$0	$742,734	$850,129	$0	$215	$0	$0	$850,344
442086	HILL COUNTRY TELEPHONE CO-OP. INC.	$32,159	$0	$170	$0	$6	$32,335	$40,290	$0	$641	$0	$210	$41,141
442090	ALENCO COMMUNICATIONS, INC.	$6,955	$0	$0	$0	$0	$6,955	$7,757	$0	$0	$0	$0	$7,757
442093	INDUSTRY TELEPHONE COMPANY	$3,264	$0	$15	$0	$0	$3,279	$4,335	$0	$0	$0	$0	$4,335
442097	KERRVILLE TELEPHONE COMPANY	$74,213	$0	$1,707	$0	$0	$75,920	$90,174	$0	$1,981	$0	$0	$92,155
442101	CENTURYTEL OF LAKE DALLAS, INC.	$1,011	$0	$0	$0	$0	$1,011	$1,705	$0	$0	$0	$0	$1,705
442103	LA WARD TELEPHONE EXCHANGE INC.	$2,459	$0	$219	$0	$0	$2,678	$2,722	$0	$110	$0	$0	$2,832
442104	LAKE LIVINGSTON TEL. CO.	$5,483	$0	$0	$0	$0	$5,483	$5,765	$0	$0	$0	$0	$5,765
442105	LIPAN TELEPHONE COMPANY	$0	$0	$0	$0	$0	$0	$2,528	$0	$0	$0	$0	$2,528
442107	LIVINGSTON TELEPHONE COMPANY	$36,713	$0	$0	$0	$0	$36,713	$42,183	$0	$0	$0	$0	$42,183
442109	TXU COMMUNICATIONS TELEPHONE	$248,935	$0	$7,395	$0	$0	$256,330	$315,443	$0	$6,122	$0	$0	$321,565
442112	MID-PLAINS RURAL TEL. CO-OP. INC.	$12,417	$0	$35	$0	$0	$12,452	$15,803	$20	$36	$0	$0	$15,859
442114	CENTRAL TELEPHONE COMPANY OF TEXAS	$569,992	$0	$135	$0	$0	$570,127	$649,992	$0	$241	$0	$0	$650,233
442116	MUENSTER TELEPHONE CORP. OF TEXAS	$6,163	$0	$0	$0	$10	$6,173	$9,490	$0	$0	$0	$79	$9,569
442117	CENTURYTEL OF PORT ARANSAS, INC.	$590	$0	$0	$0	$0	$590	$819	$0	$0	$0	$0	$819
442131	POKA-LAMBRO TELEPHONE COOPERATIVE, INC.	$11,019	$0	$0	$0	$0	$11,019	$8,444	$0	$0	$0	$0	$8,444
442134	RIVIERA TELEPHONE COMPANY INC.	$13,564	$0	$293	$0	$0	$13,857	$16,790	$0	$354	$0	$0	$17,144
442135	SOUTHWEST TEXAS TELEPHONE COMPANY	$28,038	$0	$0	$0	$0	$28,038	$31,950	$0	$0	$0	$0	$31,950
442140	CENTURYTEL OF SAN MARCOS, INC.	$36,675	$0	$0	$0	$0	$36,675	$55,580	$0	$148	$0	$0	$55,728

Table 2.5
Low-Income Program Dollars by Study Area

ID Code	Study Area Name	2002 Non-Tribal Lifeline	2002 Tribal Lifeline	2002 Non-Tribal Link Up	2002 Tribal Link Up	2002 TLS	2002 Total	2003 Non-Tribal Lifeline	2003 Tribal Lifeline	2003 Non-Tribal Link Up	2003 Tribal Link Up	2003 TLS	2003 Total
	TEXAS Continued												
442141	SANTA ROSA TEL. COOP.,INC.	$5,941	$0	$101	$0	$0	$6,042	$8,302	$0	$78	$0	$0	$8,380
442143	SOUTH PLAINS TEL. COOP.,INC.	$27,735	$0	$0	$0	$0	$27,735	$29,680	$0	$0	$0	$0	$29,680
442147	SUGAR LAND TEL. CO.	$18,839	$0	$822	$0	$328	$19,989	$37,844	$0	$870	$0	$940	$39,654
442150	TATUM TEL. CO.	$6,146	$0	$0	$0	$0	$6,146	$8,013	$0	$0	$0	$0	$8,013
442151	TAYLOR TEL. CO-OP.,INC.	$21,074	$0	$275	$0	$20	$21,369	$25,146	$0	$370	$0	$0	$25,516
442153	TEXAS-ALLTEL, INC.	$42,998	$0	$749	$0	$0	$43,747	$65,592	$0	$1,333	$0	$0	$66,925
442154	GTE-SW dba VERIZON SW INC. TX (CONTEL)	$318,040	$0	$7,110	$0	$0	$325,150	$387,232	$0	$13,045	$0	$42	$400,319
442159	VALLEY TELEPHONE CO-OP. INC. - TX	$67,563	$0	$631	$0	$343	$68,537	$79,315	$0	$920	$0	$311	$80,546
442166	WEST TEXAS RURAL TEL. CO-OP. INC.	$4,693	$0	$200	$100	$0	$4,993	$5,760	$0	$499	$0	$0	$6,259
442168	WES-TEX TELEPHONE CO-OP.	$5,026	$0	$0	$0	$0	$5,026	$8,435	$0	$0	$0	$0	$8,435
442170	XIT RURAL TELEPHONE CO-OP. INC.	$1,452	$0	$69	$0	$0	$1,521	$1,156	$0	$0	$0	$0	$1,156
442262	E.N.M.R. TEL. COOP.,INC.-TX	$2,854	$0	$0	$0	$0	$2,854	$2,070	$0	$0	$0	$0	$2,070
445216	SOUTHWESTERN BELL-TEXAS	$36,572,586	$176,730	$1,232,354	$0	$104,254	$38,085,924	$38,835,899	$107,692	$1,535,760	$0	$97,164	$40,576,515
449001	WT SERVICES, Inc.	$4,404	$0	$0	$0	$0	$4,404	$5,333	$0	$0	$0	$0	$5,333
449002	XIT TELECOM. AND TECHNOLOGY, INC.	$6,713	$0	$834	$0	$0	$7,547	$9,607	$0	$562	$0	$0	$10,169
449003	WESTERN WIRELESS CORP DBA WWC TEXAS RSA LTD.	$99,693	$0	$0	$0	$0	$99,693	$142,205	$0	$0	$0	$0	$142,205
449004	CUMBY TELEPHONE COOP., INC.	$2,371	$0	$0	$0	$0	$2,371	$3,101	$0	$0	$0	$0	$3,101
449005	NORTEX TELCOM, L.L.C.	$0	$0	$0	$0	$0	$0	$77	$0	$0	$0	$0	$77
449006	SANTA ROSA TELEPHONE COOP., INC.	$30,018	$0	$872	$0	$0	$30,890	$47,856	$0	$2,426	$0	$0	$50,282
449007	MCImetro ACCESS TRANSMISSION SVC, LLC. - TX	$106,089	$0	$3,752	$0	$0	$109,841	$166,763	$0	$2,103	$0	$0	$168,866
449010	SAGE TELECOM OF TEXAS, LP	$80,098	$2,712	$23,028	$760	$0	$106,598	$439,006	$4,997	$20,558	$57	$0	$464,618
449021	VYCERA COMMUNICATIONS	$0	$0	$0	$0	$0	$0	$128,752	$0	$0	$0	$0	$128,752
TOTAL	**UTAH**	**$2,109,480**	**$6,708**	**$9,236**	**$769**	**$26,061**	**$2,152,254**	**$2,427,979**	**$10,698**	**$9,884**	**$721**	**$31,520**	**$2,480,802**
502277	CENTRAL UTAH TEL. INC.	$9,355	$0	$102	$0	$400	$9,857	$11,586	$0	$141	$0	$718	$12,445
502278	EMERY TELEPHONE	$60,123	$0	$5	$0	$0	$60,128	$61,734	$0	$0	$0	$0	$61,734
502279	GUNNISON TEL. CO.	$0	$0	$0	$0	$0	$0	$0	$0	$0	$0	$0	$0
502282	MANTI TELEPHONE COMPANY	$19,740	$0	$1,028	$0	$1,302	$22,070	$25,111	$0	$1,143	$0	$2,179	$28,433
502283	SKYLINE TELECOM	$4,844	$0	$128	$0	$217	$5,189	$5,915	$0	$139	$0	$392	$6,446
502284	BEEHIVE TELEPHONE CO., INC., UT	$886	$114	$0	$480	$0	$1,480	$1,688	$821	$30	$420	$0	$2,959
502286	SOUTH CENTRAL UTAH TEL. ASSN. INC.	$35,108	$0	$290	$0	$0	$35,398	$40,700	$0	$666	$0	$0	$41,366
502287	UINTAH BASIN TEL. ASSN. INC.	$7,309	$0	$0	$0	$896	$8,205	$12,801	$0	$0	$0	$721	$13,522
502287	UINTAH TELECOM, INC.	$51,119	$127	$0	$0	$3,558	$54,804	$83,302	$80	$0	$0	$3,561	$86,943
502288	ALL WEST COMMUNICATIONS-UT	$1,440	$0	$0	$0	$0	$1,440	$1,545	$0	$0	$0	$0	$1,545
503032	BEAR LAKE COMMUNICATIONS	$270	$0	$0	$0	$34	$304	$315	$0	$13	$0	$54	$382
504429	CITIZENS TEL CO OF UTAH dba FRONTIER	$59,405	$0	$392	$0	$522	$60,319	$77,833	$0	$672	$0	$1,185	$79,690
504449	NAVAJO COMM CO INC - UT dba FRONTIER	$7,424	$6,411	$0	$289	$1,458	$15,582	$12,027	$9,755	$0	$301	$2,516	$24,599
505107	QWEST CORPORATION - UT	$1,852,457	$56	$7,291	$0	$17,674	$1,877,478	$2,093,422	$42	$7,080	$0	$20,194	$2,120,738
TOTAL	**VERMONT**	**$3,193,140**	**$0**	**$30,045**	**$0**	**$5,670**	**$3,228,855**	**$3,263,700**	**$0**	**$23,622**	**$0**	**$4,782**	**$3,292,104**
140053	FRANKLIN TEL. CO.-VT	$8,036	$0	$89	$0	$12	$8,137	$8,906	$0	$90	$0	$0	$8,996
140058	LUDLOW TEL. CO.	$24,399	$0	$83	$0	$0	$24,482	$27,011	$0	$71	$0	$0	$27,082
140061	NORTHFIELD TEL. CO.	$34,704	$0	$0	$0	$0	$34,704	$38,573	$0	$137	$0	$0	$38,710
140062	PERKINSVILLE TEL. CO.	$8,875	$0	$7	$0	$0	$8,882	$9,459	$0	$0	$0	$0	$9,459
140064	SHOREHAM TEL. CO., INC.	$49,501	$0	$18	$0	$0	$49,519	$58,777	$0	$12	$0	$0	$58,789
140068	TOPSHAM TEL. CO., INC.	$19,208	$0	$8	$0	$0	$19,216	$19,343	$0	$0	$0	$0	$19,343
140069	WAITSFIELD/FAYSTON TEL. CO.	$127,824	$0	$0	$0	$85	$127,909	$134,616	$0	$0	$0	$50	$134,666
143331	NORTHLAND TELEPHONE COMP. OF VERMONT	$74,679	$0	$34	$0	$1,295	$76,008	$85,452	$0	$198	$0	$414	$86,064
145115	VERIZON NEW ENGLAND INC. - VT	$2,663,676	$0	$29,371	$0	$22	$2,693,069	$2,679,061	$0	$22,132	$0	$27	$2,701,220
147332	VERMONT TELEPHONE COMPANY, INC.	$182,238	$0	$435	$0	$4,256	$186,929	$202,472	$0	$967	$0	$4,291	$207,730
149001	RCC MINNESOTA, INC. (VT)	$0	$0	$0	$0	$0	$0	$30	$0	$15	$0	$0	$45
TOTAL	**VIRGIN ISLANDS**	$0	$0	$0	$0	$0	$0	$0	$0	$0	$0	$0	$0
643300	VIRGIN ISLANDS TELEPHONE CORPORATION	$0	$0	$0	$0	$0	$0	$0	$0	$0	$0	$0	$0
TOTAL	**VIRGINIA**	**$2,280,842**	**$0**	**$12,252**	**$0**	**$1,220**	**$2,294,314**	**$2,215,245**	**$0**	**$48,061**	**$0**	**$1,334**	**$2,264,640**
190217	AMELIA TEL. CORP.	$8,368	$0	$0	$0	$0	$8,368	$8,576	$0	$12	$0	$0	$8,588
190219	BUGGS ISLAND TEL. COOP.	$7,195	$0	$86	$0	$0	$7,281	$7,138	$0	$65	$0	$0	$7,203
190225	CITIZENS TEL. COOP.-VA	$0	$0	$0	$0	$0	$0	$0	$0	$0	$0	$0	$0
190226	NTELOS, INC.	$54,749	$0	$635	$0	$0	$55,384	$65,285	$0	$686	$0	$0	$65,971
190233	VERIZON SOUTH INC. - VA (CONTEL)	$237,752	$0	$880	$0	$0	$238,632	$174,565	$0	$1,391	$0	$0	$175,956
190237	HIGHLAND TEL. COOP.-VA	$1,066	$0	$0	$0	$0	$1,066	$1,158	$0	$0	$0	$0	$1,158
190238	MOUNTAIN GROVE-WILLIAMSVILLE TEL. CO.	$1,289	$0	$0	$0	$0	$1,289	$1,017	$0	$0	$0	$0	$1,017
190239	NEW HOPE TEL. CO.-VA	$323	$0	$0	$0	$0	$323	$737	$0	$0	$0	$0	$737
190243	PEMBROKE TEL. COOP.	$4,442	$0	$20	$0	$0	$4,462	$4,613	$0	$124	$0	$0	$4,737
190244	PEOPLES MUTUAL TEL. CO.-VA	$20,085	$0	$362	$0	$1,220	$21,667	$22,677	$0	$366	$0	$1,300	$24,343
190248	SCOTT COUNTY TEL. COOP. INC.	$17,029	$0	$178	$0	$0	$17,207	$20,114	$0	$211	$0	$0	$20,325
190250	SHENANDOAH TEL. CO.	$17,315	$0	$294	$0	$0	$17,609	$30,915	$0	$384	$0	$0	$31,299

Table 2.5
Low-Income Program Dollars by Study Area

ID Code	Study Area Name	2002 Non-Tribal Lifeline	2002 Tribal Lifeline	2002 Non-Tribal Link Up	2002 Tribal Link Up	2002 TLS	2002 Total	2003 Non-Tribal Lifeline	2003 Tribal Lifeline	2003 Non-Tribal Link Up	2003 Tribal Link Up	2003 TLS	2003 Total
	VIRGINIA Continued												
190253	VIRGINIA TEL. CO.	$1,826	$0	$10	$0	$0	$1,836	$1,934	$0	$40	$0	$0	$1,974
190254	CENTRAL TEL. CO. OF VA	$504,034	$0	$544	$0	$0	$504,578	$523,879	$0	$690	$0	$0	$524,569
190479	VERIZON SOUTH INC. - VA	$225,722	$0	$540	$0	$0	$226,262	$58,123	$0	$467	$0	$4	$58,594
190567	UNITED INTER-MOUNTAIN TEL. CO.-VA	$372,004	$0	$783	$0	$0	$372,787	$407,542	$0	$593	$0	$0	$408,135
193029	NEW CASTLE TEL. CO.	$4,617	$0	$44	$0	$0	$4,661	$6,026	$0	$45	$0	$0	$6,071
195040	VERIZON VIRGINIA INC.	$803,026	$0	$7,876	$0	$0	$810,902	$880,946	$0	$42,987	$0	$30	$923,963
TOTAL	**WASHINGTON**	**$9,221,905**	**$1,103,804**	**$614,263**	**$31,741**	**$112,773**	**$11,084,486**	**$11,464,632**	**$1,492,883**	**$1,052,167**	**$31,629**	**$319,892**	**$14,361,203**
522400	UNITED TELEPHONE CO OF THE NW - WA	$210,270	$1,483	$5,367	$0	$0	$217,120	$280,281	$4,021	$4,341	$0	$0	$288,643
522404	ASOTIN TELEPHONE COMPANY - WA	$4,952	$0	$281	$0	$0	$5,233	$7,489	$0	$375	$0	$0	$7,864
522408	CENTURYTEL OF WASHINGTON, INC.	$393,130	$22,136	$26,534	$1,168	$0	$442,968	$503,355	$24,810	$24,700	$216	$0	$553,081
522410	CENTURYTEL OF COWICHE, INC.	$6,356	$0	$367	$0	$0	$6,723	$7,270	$0	$366	$0	$0	$7,636
522412	ELLENSBURG TELEPHONE COMPANY	$72,286	$0	$4,497	$0	$0	$76,783	$77,374	$0	$4,759	$0	$0	$82,133
522416	VERIZON NORTHWEST INC. - WASHINGTON	$1,827,190	$1,379	$189,086	$0	$0	$2,017,655	$2,167,988	$1,830	$210,996	$0	$652	$2,381,466
522418	PEND OREILLE TELEPHONE COMPANY	$14,300	$0	$0	$0	$0	$14,300	$15,779	$0	$0	$0	$0	$15,779
522419	HOOD CANAL TELEPHONE COMPANY	$1,388	$0	$20	$0	$0	$1,408	$1,881	$0	$0	$0	$0	$1,881
522423	INLAND TELEPHONE COMPANY - WA	$6,154	$0	$226	$0	$0	$6,380	$7,261	$0	$358	$0	$0	$7,619
522426	KALAMA TELEPHONE COMPANY	$4,742	$0	$100	$0	$0	$4,842	$6,198	$0	$112	$0	$0	$6,310
522427	LEWIS RIVER TELEPHONE COMPANY INC.	$9,493	$0	$215	$0	$0	$9,708	$11,991	$0	$140	$0	$0	$12,131
522430	MCDANIEL TELEPHONE COMPANY	$14,732	$0	$552	$0	$0	$15,284	$20,573	$0	$494	$0	$0	$21,067
522431	MASHELL TELECOM INC.	$10,544	$0	$318	$0	$0	$10,862	$12,546	$0	$256	$0	$0	$12,802
522437	PIONEER TELEPHONE COMPANY	$2,492	$0	$0	$0	$0	$2,492	$3,428	$0	$104	$0	$0	$3,532
522442	ST. JOHN TELEPHONE CO.	$1,088	$0	$0	$0	$0	$1,088	$1,518	$0	$0	$0	$0	$1,518
522446	TENINO TEL. CO.	$8,824	$0	$232	$0	$0	$9,056	$12,618	$0	$322	$0	$0	$12,940
522447	TOLEDO TELEPHONE COMPANY INC.	$5,722	$0	$277	$0	$0	$5,999	$8,354	$0	$203	$0	$0	$8,557
522449	VERIZON NORTHWEST INC. - WA (CONTEL)	$332,394	$4,268	$33,466	$0	$0	$370,128	$399,562	$5,100	$38,681	$0	$120	$443,463
522451	WESTERN WAHKIAKUM COUNTY TEL COMPANY	$2,787	$0	$48	$0	$0	$2,835	$2,905	$0	$48	$0	$0	$2,953
522452	WHIDBEY TEL. CO.	$16,403	$0	$291	$0	$0	$16,694	$18,154	$0	$384	$0	$0	$18,538
522453	YCOM NETWORKS, INC.	$46,108	$0	$1,587	$0	$0	$47,695	$49,275	$0	$1,818	$0	$0	$51,093
525161	QWEST CORPORATION - WA	$5,978,486	$18,513	$350,799	$259	$112,773	$6,460,830	$6,950,066	$22,146	$446,993	$392	$116,743	$7,536,340
529001	YAKIMA MSA L.P. dba US CELLULAR	$252,064	$1,056,025	$0	$30,314	$0	$1,338,403	$293,666	$1,434,750	$8,940	$31,021	$0	$1,768,377
529002	RCC MINNESOTA, INC.	$0	$0	$0	$0	$0	$0	$1,855	$226	$1,507	$0	$0	$3,588
529006	STAN EFFERDING dba VILAIRE COMM.	$0	$0	$0	$0	$0	$0	$510,610	$0	$300,270	$0	$202,377	$1,013,257
529007	TEL WEST COMMUNICATIONS	$0	$0	$0	$0	$0	$0	$92,635	$0	$6,000	$0	$0	$98,635
TOTAL	**WEST VIRGINIA**	**$468,430**	**$0**	**$6,308**	**$0**	**$5,487**	**$480,225**	**$567,841**	**$0**	**$16,811**	**$0**	**$5,495**	**$590,147**
200256	ARMSTRONG TEL. CO.-WV	$588	$0	$21	$0	$0	$609	$963	$0	$58	$0	$0	$1,021
200259	HARDY TELECOMMUNICATIONS, INC.	$360	$0	$0	$0	$0	$360	$273	$0	$0	$0	$0	$273
200267	ARMSTRONG TEL. CO.	$683	$0	$0	$0	$0	$683	$1,240	$0	$21	$0	$0	$1,261
200271	CITIZENS MOUNTAIN STATE TEL. CO.	$18,162	$0	$816	$0	$862	$19,840	$17,870	$0	$512	$0	$840	$19,222
200277	WEST SIDE TEL. CO.-WV	$650	$0	$0	$0	$0	$650	$528	$0	$0	$0	$0	$528
204338	CITIZENS TEL CO OF WV-ST. MARY'S dba FRONTIER	$46,758	$0	$1,872	$0	$1,858	$50,488	$46,276	$0	$1,072	$0	$1,917	$49,265
204339	CITIZENS TEL CO OF WV -BLUEFIELD dba FRONTIER	$59,270	$0	$2,864	$0	$2,767	$64,901	$60,152	$0	$1,792	$0	$2,731	$64,675
205050	VERIZON WEST VIRGINIA INC.	$341,959	$0	$735	$0	$0	$342,694	$440,539	$0	$13,356	$0	$7	$453,902
TOTAL	**WISCONSIN**	**$6,359,299**	**$17,125**	**$590,997**	**$0**	**$4,575**	**$6,971,996**	**$6,944,066**	**$22,004**	**$619,588**	**$52**	**$3,065**	**$7,588,775**
330841	CENTURYTEL OF MW-WI/CENCOM	$49,880	$0	$276	$0	$0	$50,156	$61,025	$0	$985	$0	$0	$62,010
330842	AMERY TELCOM, INC.	$15,163	$0	$1,197	$0	$0	$16,360	$17,606	$0	$1,168	$0	$0	$18,774
330843	AMHERST TEL. CO.	$4,623	$0	$185	$0	$0	$4,808	$5,953	$0	$244	$0	$0	$6,197
330844	BADGER TELECOM, INC.	$34,953	$0	$1,190	$0	$0	$36,143	$46,716	$0	$1,226	$0	$0	$47,942
330846	BALDWIN TELCOM., INC.	$6,352	$0	$716	$0	$0	$7,068	$10,620	$0	$1,488	$0	$0	$12,108
330847	BELMONT TEL. CO.	$640	$0	$0	$0	$0	$640	$637	$0	$0	$0	$0	$637
330848	BERGEN TEL. CO.	$0	$0	$0	$0	$0	$0	$63	$0	$30	$0	$0	$93
330849	BLACK EARTH TEL. CO.	$655	$0	$0	$0	$0	$655	$746	$0	$60	$0	$0	$806
330850	BLOOMER TEL. CO.	$5,757	$0	$20	$0	$0	$5,777	$6,611	$0	$13	$0	$0	$6,624
330851	BONDUEL TEL. CO.	$2,364	$0	$69	$0	$0	$2,433	$2,906	$0	$144	$0	$0	$3,050
330855	BRUCE TEL. CO., INC.	$2,217	$0	$0	$0	$0	$2,217	$3,393	$0	$0	$0	$0	$3,393
330856	BURLINGTON BRIGHTON & WHEATLAND TEL.	$1,861	$0	$53	$0	$0	$1,914	$2,430	$0	$260	$0	$0	$2,690
330857	CENTURYTEL OF MW-WI / CASCO	$1,008	$0	$0	$0	$0	$1,008	$1,259	$0	$0	$0	$0	$1,259
330859	CENTRAL STATE TEL. CO.	$16,685	$112	$775	$0	$0	$17,572	$22,217	$128	$1,063	$0	$0	$23,408
330860	CHEQUAMEGON COMMUNICATIONS COOP.	$15,220	$0	$750	$0	$0	$15,970	$14,309	$0	$573	$0	$0	$14,882
330861	CHIBARDUN TEL. COOP., INC.	$7,533	$0	$113	$0	$0	$7,646	$8,823	$0	$211	$0	$0	$9,034
330863	CITIZENS TEL. COOP., INC.-WI	$2,733	$0	$24	$0	$0	$2,757	$3,568	$0	$0	$0	$0	$3,568
330865	CLEAR LAKE TEL. CO., INC.-WI	$678	$0	$0	$0	$0	$678	$944	$0	$0	$0	$0	$944
330866	COCHRANE COOP. TEL. CO.	$2,592	$0	$0	$0	$0	$2,592	$3,241	$0	$0	$0	$0	$3,241
330868	COON VALLEY FARMERS TEL. CO., INC.	$3,551	$0	$25	$0	$0	$3,576	$4,361	$0	$50	$0	$0	$4,411
330870	RHINELANDER TEL CO (CRANDON)	$6,757	$1,523	$133	$0	$0	$8,413	$7,500	$1,656	$58	$0	$0	$9,214
330872	CUBA CITY TEL. EXCH. CO.	$1,435	$0	$180	$0	$0	$1,615	$2,044	$0	$118	$0	$0	$2,162

Table 2.5
Low-Income Program Dollars by Study Area

ID Code	Study Area Name	2002 Non-Tribal Lifeline	2002 Tribal Lifeline	2002 Non-Tribal Link Up	2002 Tribal Link Up	2002 TLS	2002 Total	2003 Non-Tribal Lifeline	2003 Tribal Lifeline	2003 Non-Tribal Link Up	2003 Tribal Link Up	2003 TLS	2003 Total
	WISCONSIN Continued												
330875	DICKEYVILLE TEL. CO.	$102	$0	$28	$0	$0	$130	$526	$0	$120	$0	$0	$646
330877	CENTURYTEL. OF FAIRWATER-BRANDON-ALTO, INC.	$1,000	$0	$0	$0	$0	$1,000	$1,136	$0	$0	$0	$0	$1,136
330879	FARMERS IND. TEL. CO.-WI	$2,190	$0	$72	$0	$0	$2,262	$3,368	$0	$311	$0	$0	$3,679
330880	FARMERS TEL. CO.-WI	$5,761	$0	$499	$0	$0	$6,260	$10,808	$0	$1,023	$0	$0	$11,831
330881	MID-PLAINS TEL., INC.	$8,360	$0	$363	$0	$0	$8,723	$9,824	$0	$569	$0	$0	$10,393
330884	CENTURYTEL OF FORESTVILLE, INC.	$3,282	$0	$55	$0	$0	$3,337	$4,572	$0	$51	$0	$0	$4,623
330886	VERIZON NORTH INC. - WI	$476,247	$7,672	$6,411	$0	$0	$490,330	$552,041	$7,873	$21,238	$0	$52	$581,204
330889	HAGER TELECOM, INC.	$958	$0	$0	$0	$0	$958	$1,299	$0	$36	$0	$0	$1,335
330891	RHINELANDER TEL-HEADWATERS	$4,701	$12	$74	$0	$0	$4,787	$6,018	$0	$99	$0	$0	$6,117
330892	HILLSBORO TEL. CO., INC.	$9,016	$0	$246	$0	$0	$9,262	$10,702	$0	$571	$0	$0	$11,273
330895	CENTURYTEL. OF WISCONSIN, INC.	$86,481	$0	$1,225	$0	$0	$87,706	$107,627	$0	$2,992	$0	$0	$110,619
330896	LAKEFIELD TEL. CO.	$1,327	$0	$35	$0	$0	$1,362	$3,090	$0	$247	$0	$0	$3,337
330898	CENTURYTEL. OF LARSEN-READFIELD, INC.	$1,231	$0	$0	$0	$0	$1,231	$1,702	$0	$74	$0	$0	$1,776
330899	LA VALLE TEL. COOP.	$3,464	$0	$196	$0	$0	$3,660	$3,966	$0	$90	$0	$0	$4,056
330900	LEMONWEIR VALLEY TEL. CO.	$5,868	$0	$86	$0	$0	$5,954	$7,997	$0	$96	$0	$0	$8,093
330902	LUCK TEL. CO.	$4,279	$0	$270	$0	$0	$4,549	$5,710	$0	$276	$0	$0	$5,986
330905	MANAWA TEL. CO.	$7,595	$0	$24	$0	$0	$7,619	$10,047	$0	$13	$0	$0	$10,060
330908	MARQUETTE-ADAMS TEL. COOP., INC.	$7,745	$0	$866	$0	$0	$8,611	$8,881	$0	$881	$0	$0	$9,762
330909	MIDWAY TEL. CO.	$18,863	$0	$260	$0	$0	$19,123	$26,522	$0	$416	$0	$0	$26,938
330910	MILLTOWN MUTUAL TEL. CO.	$5,818	$0	$0	$0	$0	$5,818	$6,734	$0	$156	$52	$0	$6,942
330912	FRONTIER COMM. OF MONDOVI, INC.	$8,867	$0	$27	$0	$0	$8,894	$11,935	$0	$96	$0	$0	$12,031
330913	CENTURYTEL. OF MONROE COUNTY, INC.	$21,659	$0	$237	$0	$0	$21,896	$27,338	$0	$308	$0	$0	$27,646
330914	EASTCOAST TELECOM, INC.	$5,612	$0	$329	$0	$0	$5,941	$8,763	$0	$394	$0	$0	$9,157
330915	MOSINEE TEL. CO.	$4,470	$0	$138	$0	$0	$4,608	$6,262	$0	$330	$0	$0	$6,592
330916	MOUNT HOREB TEL. CO.	$4,720	$0	$89	$0	$0	$4,809	$6,108	$0	$272	$0	$0	$6,380
330917	MOUNT VERNON TEL. CO.	$4,942	$0	$696	$0	$0	$5,638	$7,280	$0	$1,486	$0	$0	$8,766
330918	NELSON TEL. COOP.	$9,068	$0	$104	$0	$0	$9,172	$10,597	$0	$98	$0	$0	$10,695
330920	NIAGARA TEL. CO.	$14,858	$0	$326	$0	$0	$15,184	$19,444	$0	$302	$0	$0	$19,746
330922	CENTURYTEL OF MIDWEST-WI / NORTH-WEST	$88,383	$0	$1,046	$0	$0	$89,429	$109,596	$0	$2,266	$0	$0	$111,862
330924	CENTURYTEL OF THE MIDWEST - KENDALL	$281,118	$0	$4,631	$0	$0	$285,749	$315,638	$0	$8,432	$0	$0	$324,070
330925	BAYLAND TEL, INC.	$1,397	$0	$0	$0	$0	$1,397	$2,099	$0	$0	$0	$0	$2,099
330930	GRANTLAND TELECOM, INC.	$3,944	$0	$375	$0	$0	$4,319	$6,654	$0	$763	$0	$0	$7,417
330931	CENTURYTEL. OF SOUTHERN WISCONSIN, INC.	$8,314	$0	$182	$0	$0	$8,496	$10,359	$0	$420	$0	$0	$10,779
330934	CENTURYTEL OF MIDWEST-WI / PLATTEVILLE	$6,152	$17	$25	$0	$0	$6,194	$7,926	$0	$235	$0	$0	$8,161
330936	INDIANHEAD TEL. CO.	$4,050	$0	$74	$0	$0	$4,124	$4,997	$0	$240	$0	$0	$5,237
330937	PRICE COUNTY TEL. CO.	$10,627	$0	$1,320	$0	$0	$11,947	$14,635	$0	$1,440	$0	$0	$16,075
330938	NORTHEAST TEL. CO.	$7,707	$0	$127	$0	$0	$7,834	$10,140	$0	$114	$0	$0	$10,254
330940	RHINELANDER TEL. CO.dba FRONTIER	$23,396	$0	$1,468	$0	$0	$24,864	$32,645	$0	$1,478	$0	$0	$34,123
330941	RHINELANDER TEL CO (RIB LAKE) dba FRONTIER	$2,847	$0	$28	$0	$0	$2,875	$3,800	$0	$72	$0	$0	$3,872
330942	RICHLAND-GRANT TEL. COOP., INC.	$15,002	$0	$1,167	$0	$0	$16,169	$16,117	$0	$922	$0	$0	$17,039
330943	RIVERSIDE TELECOM, INC.	$3,424	$0	$0	$0	$0	$3,424	$5,139	$0	$86	$0	$0	$5,225
330944	FRONTIER COMM.-ST. CROIX, INC.	$3,393	$0	$10	$0	$0	$3,403	$5,620	$0	$283	$0	$0	$5,903
330945	SCANDINAVIA TEL. CO.	$6,223	$0	$140	$0	$0	$6,363	$8,787	$0	$291	$0	$0	$9,078
330946	SHARON TEL. CO.	$774	$0	$72	$0	$0	$846	$2,685	$0	$30	$0	$0	$2,715
330949	SIREN TEL. CO., INC.	$4,468	$0	$1,149	$0	$0	$5,617	$6,606	$0	$1,529	$0	$0	$8,135
330950	CENTURYTEL. OF NORTHWEST WISCONSIN, INC.	$36,586	$0	$173	$0	$0	$36,759	$42,764	$0	$623	$0	$0	$43,387
330951	SOMERSET TEL. CO., INC.	$886	$0	$50	$0	$0	$936	$882	$0	$57	$0	$0	$939
330952	SOUTHEAST TEL. CO. OF WIS., INC.	$3,094	$0	$119	$0	$0	$3,213	$3,917	$0	$311	$0	$0	$4,228
330953	SPRING VALLEY TEL. CO., INC.	$2,570	$0	$166	$0	$0	$2,736	$3,034	$0	$84	$0	$0	$3,118
330954	STOCKBRIDGE & SHERWOOD TEL. CO.	$3,619	$0	$168	$0	$0	$3,787	$4,422	$0	$282	$0	$0	$4,704
330955	STATE LONG DISTANCE TEL. CO.	$15,565	$0	$2,319	$0	$0	$17,884	$21,957	$0	$1,948	$0	$0	$23,905
330956	CENTURYTEL. OF NORTHERN WISCONSIN, INC.	$23,355	$0	$164	$0	$0	$23,519	$26,636	$0	$364	$0	$0	$27,000
330958	TENNEY TEL. CO.	$2,760	$0	$88	$0	$0	$2,848	$4,319	$0	$147	$0	$0	$4,466
330959	CENTURYTEL OF MIDWEST-WI / THORP	$11,166	$0	$56	$0	$0	$11,222	$15,056	$0	$0	$0	$0	$15,056
330960	TRI-COUNTY TEL. COOP., INC.-WI	$11,726	$0	$159	$0	$0	$11,885	$16,252	$0	$209	$0	$0	$16,461
330962	UNION TEL. CO.	$4,474	$0	$218	$0	$0	$4,692	$4,568	$0	$160	$0	$0	$4,728
330963	UTELCO, INC.	$19,954	$0	$1,242	$0	$0	$21,196	$27,753	$0	$2,205	$0	$0	$29,958
330964	FRONTIER COMM. OF WISCONSIN, INC.	$52,867	$7,789	$2,184	$0	$0	$62,840	$69,457	$12,347	$2,706	$0	$0	$84,510
330966	VERNON TEL. COOP.	$6,654	$0	$0	$0	$0	$6,654	$8,456	$0	$0	$0	$0	$8,456
330967	FRONTIER COMM. OF VIROQUA, INC.	$14,813	$0	$45	$0	$0	$14,858	$17,653	$0	$316	$0	$0	$17,969
330968	WAUNAKEE TEL. CO.	$2,604	$0	$210	$0	$0	$2,814	$3,521	$0	$263	$0	$0	$3,784
330970	CENTURYTEL OF MIDWEST-WI/ WAYSIDE	$8,218	$0	$72	$0	$0	$8,290	$9,115	$0	$107	$0	$0	$9,222
330971	WEST WISCONSIN TELCOM COOP., INC.	$2,833	$0	$30	$0	$0	$2,863	$3,775	$0	$30	$0	$0	$3,805
330973	WITTENBERG TEL. CO.	$3,677	$0	$186	$0	$0	$3,863	$4,056	$0	$154	$0	$0	$4,210
330974	WOOD COUNTY TEL. CO.	$42,817	$0	$2,416	$0	$0	$45,233	$56,038	$0	$6,606	$0	$0	$62,644
331155	TELEPHONE USA OF WISCONSIN, LLC	$88,514	$0	$2,310	$0	$0	$90,824	$119,439	$0	$1,380	$0	$0	$120,819
331159	CENTURYTEL OF CENTRAL WISCONSIN	$93,726	$0	$2,310	$0	$0	$96,036	$123,710	$0	$1,350	$0	$0	$125,060
335220	WISCONSIN BELL	$4,503,447	$0	$545,492	$0	$4,575	$5,053,514	$4,661,461	$0	$540,626	$0	$3,013	$5,205,100

Table 2.5
Low-Income Program Dollars by Study Area

ID Code	Study Area Name	2002 Non-Tribal Lifeline	2002 Tribal Lifeline	2002 Non-Tribal Link Up	2002 Tribal Link Up	2002 TLS	2002 Total	2003 Non-Tribal Lifeline	2003 Tribal Lifeline	2003 Non-Tribal Link Up	2003 Tribal Link Up	2003 TLS	2003 Total
	WISCONSIN Continued												
339001	CTC TELECOM, INC	$20,065	$0	$584	$0	$0	$20,649	$23,688	$0	$414	$0	$0	$24,102
339003	CHEQTEL COMMUNICATIONS, INC.	$949	$0	$60	$0	$0	$1,009	$962	$0	$51	$0	$0	$1,013
339007	UNITED STATES CELLULAR OPERATING CO.	$0	$0	$0	$0	$0	$0	$463	$0	$358	$0	$0	$821
TOTAL	**WYOMING**	**$205,256**	**$65,123**	**$1,558**	**$469**	**$2,552**	**$274,958**	**$250,418**	**$88,226**	**$1,444**	**$449**	**$2,758**	**$343,295**
511595	UNITED TELEPHONE CO. OF THE WEST-WY	$9,665	$0	$0	$0	$0	$9,665	$11,061	$0	$0	$0	$0	$11,061
512251	RANGE TEL. COOPERATIVE INC.-WY	$8,077	$0	$50	$0	$0	$8,127	$9,204	$0	$180	$0	$15	$9,399
512289	CHUGWATER TELEPHONE COMPANY	$0	$0	$0	$0	$0	$0	$0	$0	$0	$0	$0	$0
512290	ALL WEST COMMUNICATIONS-WY	$84	$0	$0	$0	$0	$84	$204	$0	$0	$0	$0	$204
512291	DUBOIS TELEPHONE EXCHANGE INC.	$2,368	$393	$97	$37	$0	$2,895	$2,913	$1,266	$175	$161	$0	$4,515
512295	SILVER STAR TEL. CO.- WY	$768	$0	$0	$0	$0	$768	$1,047	$0	$0	$0	$0	$1,047
512296	TRI-COUNTY TEL. ASSN. INC.-WY	$6,107	$0	$0	$0	$0	$6,107	$7,430	$0	$0	$0	$0	$7,430
512297	UNION TELEPHONE CO.	$4,713	$0	$0	$0	$0	$4,713	$6,011	$0	$0	$0	$0	$6,011
512299	CENTURYTEL OF WYOMING, INC.	$904	$0	$14	$0	$0	$918	$853	$0	$0	$0	$0	$853
515108	QWEST CORPORATION - WYOMING	$172,570	$64,730	$1,397	$432	$2,552	$241,681	$211,680	$86,960	$1,089	$288	$2,743	$302,760
519002	WWC LICENSE LLC DBA WESTERN WIRELESS	$0	$0	$0	$0	$0	$0	$15	$0	$0	$0	$0	$15
TOTAL	**INDUSTRY**	**$623,368,163**	**$17,954,807**	**$30,356,139**	**$832,659**	**$3,872,836**	**$676,384,604**	**$656,707,802**	**$24,017,512**	**$29,778,811**	**$605,364**	**$4,632,294**	**$715,741,783**

Source: Universal Service Administrative Company (USAC).

Table 2.6
Lifeline Assistance Subscribers by State or Jurisdiction

State or Jurisdiction	1992	1993	1994	1995	1996	1997[1]	1998	1999	2000[2]	2001[2]	2002[2]	2003[2]
Alabama	0	0	0	2,648	11,052	14,346	17,201	18,676	21,454	23,904	27,274	24,348
Alaska	0	0	887	1,445	1,684	1,761	2,530	4,321	9,223	16,252	23,598	28,572
American Samoa	0	0	0	0	0	0	156	427	657	764	757	626
Arizona	5,748	7,587	9,146	9,820	10,679	9,438	21,461	22,118	25,283	40,165	74,421	97,529
Arkansas	7,479	7,370	6,859	7,988	9,730	8,926	8,870	8,843	8,952	9,042	12,414	16,913
California	2,000,234	2,327,740	2,534,160	2,817,982	3,032,960	3,000,571	3,105,855	3,157,706	3,196,642	3,245,993	3,218,365	2,994,873
Colorado	20,110	18,814	18,136	16,992	22,195	22,452	21,950	23,995	26,645	26,928	29,873	32,001
Connecticut	0	15,294	50,510	62,982	62,610	61,683	59,547	61,437	64,745	60,680	57,992	57,153
Delaware	0	0	0	0	0	0	368	606	756	1,278	2,203	2,960
District of Columbia	5,422	12,344	11,572	10,252	9,888	7,580	9,404	10,593	11,236	12,869	13,547	12,913
Florida	0	0	61,442	108,431	134,258	129,723	131,749	129,980	133,011	140,829	142,705	143,267
Georgia	58,497	67,112	72,548	79,545	79,606	75,341	73,660	74,825	73,037	70,158	68,217	67,599
Guam	0	0	0	0	0	0	313	905	2,033	2,486	2,954	3,169
Hawaii	5,862	6,005	6,200	6,444	6,731	6,465	9,008	12,590	15,381	14,869	14,136	10,485
Idaho	8,149	8,212	7,090	7,347	7,526	7,408	6,907	14,780	19,686	24,560	27,659	28,483
Illinois	0	26	0	0	0	0	29,104	49,347	57,815	70,036	87,381	94,712
Indiana	0	0	0	0	0	0	12,439	19,058	21,358	31,688	40,496	46,622
Iowa	0	0	0	0	0	0	2,460	6,105	11,700	14,062	19,236	43,686
Kansas	0	0	0	0	0	0	4,260	5,591	8,560	13,034	13,886	14,703
Kentucky	0	0	0	0	0	0	5,044	25,040	39,560	45,257	60,733	56,522
Louisiana	0	0	0	0	0	0	5,838	10,435	15,476	19,175	21,308	21,763
Maine	63,411	70,029	68,482	62,949	61,177	63,553	63,407	67,401	76,367	82,807	85,197	82,756
Maryland	5,395	5,228	5,226	4,663	4,028	3,964	3,784	3,885	3,948	3,985	4,028	4,230
Massachusetts	143,216	160,221	165,723	167,182	162,384	156,294	161,657	167,699	165,519	162,163	163,027	150,543
Michigan	116,398	130,586	138,870	135,599	131,786	129,337	129,208	132,432	141,536	132,174	118,317	112,954
Minnesota	51,151	55,380	59,431	51,089	48,494	47,575	49,073	54,787	56,684	51,023	47,785	49,040
Mississippi	2,405	4,493	8,438	9,717	9,282	8,321	10,471	13,370	16,689	19,946	22,606	24,066
Missouri	17,295	17,356	15,807	13,897	11,272	10,368	7,885	10,709	18,980	31,463	35,877	38,198
Montana	5,698	6,617	6,744	6,813	8,031	7,613	7,963	9,570	11,125	14,351	15,894	16,551
Nebraska	0	0	0	0	0	0	9,650	11,434	14,351	14,704	15,294	16,079
Nevada	6,339	7,528	8,927	9,408	8,472	9,284	3,438	10,551	17,486	26,605	37,909	42,588
New Hampshire	0	0	0	0	0	0	2,581	5,205	6,453	6,963	7,255	7,168
New Jersey	0	0	0	0	0	0	5,478	6,434	29,095	42,234	47,198	93,924
New Mexico	18,660	28,742	32,244	28,380	30,075	30,314	30,816	32,843	36,602	39,320	47,665	53,855
New York	456,174	522,684	592,705	705,871	756,657	698,267	703,001	657,267	586,620	509,631	495,784	458,887
North Carolina	21,208	23,496	23,446	22,791	23,086	22,595	29,640	44,434	62,507	84,670	100,566	111,069
North Dakota	10,664	10,029	9,411	8,657	7,146	7,369	10,895	11,968	13,210	15,712	19,475	22,564
Northern Mariana Islands	0	0	0	0	0	0	192	494	427	445	481	598
Ohio	33,450	44,801	47,126	54,706	58,392	60,366	69,358	109,202	167,213	230,950	278,335	278,621
Oklahoma	0	0	0	0	532	532	1,521	2,454	17,667	67,122	119,246	145,648
Oregon	25,229	28,305	30,475	35,820	34,804	31,213	27,953	28,934	30,373	31,488	36,567	40,630
Pennsylvania	0	0	0	0	4,797	7,114	23,202	40,168	48,968	66,916	97,505	124,589
Puerto Rico	0	0	0	0	0	0	10,168	16,895	17,720	18,002	59,493	87,953
Rhode Island	26,906	38,672	39,992	40,835	42,524	43,881	45,066	46,244	47,412	46,702	45,892	45,857
South Carolina	0	0	0	10,624	16,498	18,386	22,222	21,091	20,819	21,184	21,896	23,426
South Dakota	5,018	5,076	3,561	3,690	3,718	3,708	10,698	11,532	13,405	20,746	28,064	28,826
Tennessee	18,749	20,419	20,721	19,934	19,926	18,819	22,915	30,347	38,590	45,696	49,074	51,964
Texas	96,405	103,232	136,352	165,609	190,095	193,444	210,672	236,934	258,695	305,869	431,561	462,384
Utah	27,717	28,379	28,157	26,930	24,088	22,625	20,096	19,237	19,394	19,970	19,558	20,551
Vermont	21,895	22,973	24,322	25,624	24,791	25,356	26,475	28,464	29,740	30,235	29,621	27,993
Virgin Islands	0	316	594	253	296	471	567	402	298	6	0	0
Virginia	19,143	21,293	22,100	20,744	22,180	23,187	22,040	22,306	21,569	20,630	21,575	20,012
Washington	74,879	85,571	90,148	87,276	84,149	63,965	61,563	61,809	68,201	79,285	91,217	113,392
West Virginia	4,115	4,160	4,704	4,230	4,336	5,164	5,320	5,546	5,292	4,999	4,932	5,338
Wisconsin	55,829	54,576	59,744	58,071	50,714	50,894	42,514	59,331	62,784	67,143	70,362	74,195
Wyoming	1,366	1,271	1,119	818	776	864	1,113	1,337	1,362	1,741	2,147	2,469
Industry Total	3,440,216	3,971,937	4,423,119	4,914,056	5,233,425	5,110,537	5,380,726	5,640,094	5,890,311	6,200,909	6,630,558	6,637,817

[1] Subscriber data were not collected in 1997. Lifeline subscribership data were estimated by USAC.

[2] Average number of subscribers reported for 2000, 2001, 2002 and 2003 for companies requesting reimbursement (includes true-ups through March 31, 2004). Ninety-nine percent of all eligible companies have reported to USAC for reimbursement at this time.

Source: Universal Service Administrative Company (USAC).

Table 2.7
Lifeline Assistance Subscribers for Tribal and Non-Tribal Areas
By State or Jurisdiction

State or Jurisdiction	2001		2002		2003	
	Non-Tribal	Tribal	Non-Tribal	Tribal	Non-Tribal	Tribal
Alabama	23,904	0	27,274	0	24,348	0
Alaska	8,631	7,621	12,223	11,375	14,771	13,801
American Samoa	764	0	757	0	626	0
Arizona	32,214	7,951	50,093	24,328	60,428	37,101
Arkansas	9,042	0	12,414	0	16,913	0
California	3,245,896	97	3,218,218	147	2,994,575	298
Colorado	26,924	4	29,838	35	31,945	56
Connecticut	60,680	0	57,992	0	57,153	0
Delaware	1,278	0	2,203	0	2,960	0
District of Columbia	12,869	0	13,547	0	12,913	0
Florida	140,829	0	142,705	0	143,267	0
Georgia	70,158	0	68,217	0	67,599	0
Guam	2,486	0	2,954	0	3,169	0
Hawaii	14,869	0	14,136	0	10,485	0
Idaho	24,498	62	27,547	112	28,360	123
Illinois	70,036	0	87,381	0	94,712	0
Indiana	31,688	0	40,496	0	46,622	0
Iowa	14,059	3	19,233	3	43,684	2
Kansas	13,034	0	13,886	0	14,697	6
Kentucky	45,257	0	60,733	0	56,522	0
Louisiana	19,175	0	21,308	0	21,763	0
Maine	82,371	436	84,702	495	82,284	472
Maryland	3,985	0	4,028	0	4,230	0
Massachusetts	162,163	0	163,026	1	150,513	30
Michigan	132,013	161	118,113	204	112,738	216
Minnesota	50,846	177	47,530	255	48,654	386
Mississippi	19,946	0	22,606	0	24,066	0
Missouri	31,461	2	35,873	4	38,191	7
Montana	12,307	2,044	13,349	2,545	13,719	2,832
Nebraska	14,541	163	15,098	196	15,869	210
Nevada	26,525	80	37,797	112	42,441	147
New Hampshire	6,963	0	7,255	0	7,168	0
New Jersey	42,234	0	47,198	0	93,924	0
New Mexico	38,144	1,176	44,495	3,170	49,332	4,523
New York	509,604	27	495,605	179	458,850	37
North Carolina	84,667	3	100,563	3	111,068	1
North Dakota	14,598	1,114	17,530	1,945	19,050	3,514
Northern Mariana Islands	445	0	481	0	598	0
Ohio	230,950	0	278,335	0	278,621	0
Oklahoma	38,645	28,477	67,386	51,860	81,376	64,272
Oregon	31,445	43	36,448	119	40,418	212
Pennsylvania	66,916	0	97,505	0	124,589	0
Puerto Rico	18,002	0	59,493	0	87,953	0
Rhode Island	46,702	0	45,892	0	45,857	0
South Carolina	21,179	5	21,891	5	23,421	5
South Dakota	16,242	4,504	19,595	8,469	19,789	9,037
Tennessee	45,695	1	49,074	0	51,964	0
Texas	305,435	434	429,478	2,083	458,544	3,840
Utah	19,941	29	19,482	76	20,435	116
Vermont	30,235	0	29,621	0	27,993	0
Virgin Islands	6	0	0	0	0	0
Virginia	20,630	0	21,575	0	20,012	0
Washington	77,246	2,039	87,145	4,072	107,954	5,438
West Virginia	4,999	0	4,932	0	5,338	0
Wisconsin	67,070	73	70,210	152	74,005	190
Wyoming	1,647	94	1,901	246	2,138	331
Industry Total	6,144,089	56,820	6,518,367	112,191	6,490,614	147,203

Note: The average number of subscribers reported for 2001, 2002, and 2003 includes true-ups through March 2004. Starting in October 2000, low-income subscribers are listed as either tribal or non-tribal due to implementation of the *Tribal Order*. Ninety-nine percent of all eligible telecommunications carriers (ETCs) have reported to date.

Source: Universal Service Administrative Company (USAC).

Table 2.8
Lifeline Assistance Annual Payments by State or Jurisdiction

State or Jurisdiction	1999[1]	2000[1]	2001[2]	2002[2]	2003[2]	Cumulative Total[3]
Alabama	$1,590,349	$1,910,638	$2,276,029	$2,683,541	$2,987,978	$13,929,474
Alaska	383,225	604,267	1,352,592	2,389,021	3,068,956	$8,226,343
American Samoa	26,893	41,388	53,094	56,268	59,791	$245,601
Arizona	1,720,671	2,044,134	4,080,844	11,181,460	16,780,794	$39,703,329
Arkansas	594,392	596,488	689,099	1,119,138	1,602,519	$8,209,020
California	249,506,436	264,490,461	287,477,213	295,829,860	284,451,531	$2,075,621,229
Colorado	2,077,456	2,408,134	2,639,245	3,270,791	3,774,854	$23,124,167
Connecticut	4,344,924	4,896,000	5,103,910	5,380,100	5,565,397	$38,339,926
Delaware	38,185	51,796	118,446	222,626	321,339	$775,590
District of Columbia	876,337	952,218	1,128,144	1,192,422	1,141,239	$8,251,576
Florida	10,962,971	11,943,233	13,729,167	15,225,621	16,336,631	$94,891,663
Georgia	6,313,688	6,461,533	6,686,231	7,272,657	7,894,175	$59,489,612
Guam	68,177	170,743	208,867	321,164	377,830	$1,164,842
Hawaii	805,625	1,074,352	1,170,757	1,227,080	989,774	$7,913,904
Idaho	1,306,602	1,823,477	2,473,617	3,052,766	3,385,816	$15,970,381
Illinois	3,285,371	4,417,409	5,875,243	7,771,673	8,857,881	$32,478,658
Indiana	1,231,284	1,531,702	2,611,278	3,591,246	4,207,590	$13,968,295
Iowa	409,513	752,169	1,065,381	1,584,406	3,816,100	$7,789,135
Kansas	474,877	781,349	1,273,036	1,442,972	1,551,119	$5,863,617
Kentucky	2,128,575	3,488,178	4,309,692	5,412,857	6,387,522	$22,042,095
Louisiana	681,067	1,071,618	1,447,705	1,839,724	2,066,788	$7,485,968
Maine	5,711,223	6,800,373	7,945,134	9,183,322	9,666,343	$67,337,855
Maryland	326,288	352,177	391,217	427,235	468,105	$4,145,649
Massachusetts	14,207,842	14,821,539	15,911,930	17,589,474	17,549,745	$141,711,485
Michigan	10,059,023	11,399,175	11,869,770	11,372,439	11,199,618	$88,378,477
Minnesota	3,471,610	3,700,533	3,816,190	3,938,711	4,430,605	$42,811,451
Mississippi	1,136,422	1,489,290	1,918,667	2,402,324	2,753,644	$12,233,594
Missouri	754,501	1,466,051	2,648,229	3,048,024	3,456,827	$17,908,868
Montana	824,313	932,470	1,343,203	1,711,064	1,964,149	$10,006,406
Nebraska	820,980	1,211,644	1,448,763	1,641,896	1,772,504	$7,514,905
Nevada	754,020	1,319,500	2,158,536	3,361,905	4,069,769	$13,401,695
New Hampshire	331,956	443,586	532,891	630,337	687,122	$2,788,254
New Jersey	404,857	2,026,134	3,696,365	4,604,010	10,731,414	$21,806,759
New Mexico	2,875,410	3,171,106	3,946,066	5,302,110	6,654,430	$33,648,107
New York	51,473,090	48,398,196	46,048,282	51,745,601	52,474,906	$496,222,672
North Carolina	3,755,587	5,636,402	8,150,581	10,821,596	12,920,130	$52,078,373
North Dakota	960,538	1,024,277	1,390,190	1,971,019	2,360,414	$11,624,028
Northern Mariana Islands	30,391	29,576	28,055	36,249	53,996	$188,926
Ohio	8,113,627	13,117,956	19,701,541	25,607,175	28,757,926	$115,747,448
Oklahoma	173,816	816,565	6,530,442	12,553,035	15,261,301	$35,442,595
Oregon	2,484,518	2,750,656	3,107,974	4,014,082	4,840,779	$30,711,800
Pennsylvania	3,043,969	3,965,169	5,751,122	9,239,235	12,491,393	$36,619,862
Puerto Rico	1,064,389	1,116,360	1,134,103	6,462,595	10,209,619	$20,574,222
Rhode Island	3,898,361	4,192,583	4,493,645	4,925,769	5,173,454	$38,744,956
South Carolina	1,735,670	1,776,712	1,958,874	2,408,128	2,710,956	$14,099,720
South Dakota	742,425	882,125	1,668,878	3,492,961	3,693,413	$12,870,518
Tennessee	2,527,805	3,384,240	4,152,665	5,183,100	5,880,160	$27,703,810
Texas	20,341,821	23,137,386	30,100,776	44,265,567	48,382,724	$223,354,006
Utah	1,665,098	1,771,260	1,943,093	2,142,249	2,470,197	$21,026,519
Vermont	2,403,381	2,646,910	2,907,309	3,198,810	3,268,482	$25,794,051
Virgin Islands	40,225	44,910	0	0	0	$225,723
Virginia	1,860,517	1,910,157	1,996,236	2,282,062	2,216,579	$19,765,034
Washington	4,962,458	6,128,497	8,020,944	10,438,482	13,277,407	$69,171,388
West Virginia	383,484	393,823	424,189	473,917	573,336	$4,552,008
Wisconsin	3,882,741	4,704,920	5,521,926	6,380,999	6,969,135	$34,009,038
Wyoming	113,024	122,227	188,369	272,931	341,402	$1,404,033
Industry Total	$446,161,998	$488,595,772	$558,615,745	$645,195,806	$685,357,608	$4,241,108,660

[1] Payments are final and not subject to further adjustment.

[2] Dollars reported are for companies requesting reimbursement. Approximately 99% have reported at this time. Data includes true-ups submitted through March 2004. Lifeline dollars, starting in 1998, include toll-limitation services (TLS) and presubscribed interexchange carrier charges (PICCs). PICC charges are valid only through July 2000.

[3] Cumulative total reflects data collected from 1987, the inception of the Lifeline program, through 2003. For historical Lifeline assistance annual payment data, refer to earlier publications of the Monitoring Report at http://www.fcc.gov/wcb/iatd/monitor.html.

Source: Universal Service Administrative Company (USAC).

Table 2.9
Link Up Assistance Beneficiaries by State or Jurisdiction

State or Jurisdiction	1992	1993	1994	1995	1996	1997[1]	1998	1999	2000[2]	2001[2]	2002[2]	2003[2]
Alabama	1,381	736	308	276	362	NA	2,277	1,590	1,469	1,427	1,158	992
Alaska	0	0	395	777	732	NA	917	982	774	2,168	3,523	3,776
American Samoa	0	0	0	0	0	NA	122	89	53	61	41	19
Arizona	88	257	367	387	906	NA	528	4,805	4,883	15,117	17,755	12,204
Arkansas	7,067	12,082	16,124	8,549	11,577	NA	8,183	5,395	3,270	2,705	5,737	5,354
California	0	0	0	0	0	NA	1,542,297	1,325,904	1,216,709	1,160,770	1,072,705	1,089,784
Colorado	1,614	1,257	859	593	2,216	NA	2,537	1,278	1,115	1,134	655	711
Connecticut	9,164	10,316	17,176	18,410	13,934	NA	8,938	6,829	4,442	3,774	4,137	4,779
Delaware	0	0	0	7	406	NA	132	62	48	450	1,462	1,276
District of Columbia	1,145	1,863	1,675	1,920	1,784	NA	26	28	3	0	46	533
Florida	4,690	2,811	2,290	1,639	3,831	NA	9,799	9,266	9,684	10,102	13,339	14,198
Georgia	28,108	21,446	20,753	20,656	15,368	NA	10,701	8,723	4,349	3,711	4,439	5,363
Guam	0	0	0	0	0	NA	201	703	787	1,093	1,392	1,240
Hawaii	1,708	2,047	2,746	3,989	3,276	NA	6,408	10,126	10,511	8,821	5,880	1,966
Idaho	396	465	658	571	671	NA	793	1,231	2,169	1,464	1,023	1,250
Illinois	0	21,278	24,365	15,794	10,077	NA	12,304	12,934	13,052	29,521	43,514	39,453
Indiana	4,939	4,782	5,010	3,001	4,318	NA	4,605	5,507	5,978	13,250	21,517	12,874
Iowa	5,221	4,784	4,382	3,249	2,575	NA	2,093	1,449	1,159	1,463	2,677	3,459
Kansas	635	557	493	435	421	NA	1,385	1,483	3,020	3,715	3,435	4,229
Kentucky	11,660	10,963	11,819	13,902	14,173	NA	7,550	9,815	8,375	7,959	8,873	10,381
Louisiana	12,992	7,053	4,943	3,275	1,571	NA	3,911	1,358	989	821	1,812	1,863
Maine	5,576	14,450	19,363	14,798	20,783	NA	21,640	25,887	26,224	27,136	26,701	24,809
Maryland	3,168	2,772	2,837	2,613	2,091	NA	1,264	908	637	419	133	1,011
Massachusetts	4,661	17,390	19,464	18,601	11,727	NA	5,864	10,036	6,795	5,688	3,134	1,947
Michigan	40,339	36,512	34,640	26,198	20,097	NA	18,587	19,501	19,215	24,061	28,384	12,549
Minnesota	427	443	1,871	834	832	NA	1,058	521	356	322	512	1,353
Mississippi	932	2,371	4,236	4,151	2,974	NA	1,819	1,224	952	867	825	1,296
Missouri	766	735	1,633	742	627	NA	4,777	1,150	6,510	8,286	8,557	10,144
Montana	1,181	1,291	1,253	988	1,909	NA	1,676	1,539	2,014	2,174	1,790	1,611
Nebraska	878	650	522	496	331	NA	707	1,181	1,947	2,753	2,268	2,248
Nevada	562	866	685	708	640	NA	117	3,284	3,577	3,763	6,029	7,151
New Hampshire	1,544	1,805	1,570	1,312	1,246	NA	1,315	1,374	827	757	440	120
New Jersey	696	565	567	342	237	NA	1,541	474	1,086	1,041	2,093	2,794
New Mexico	5,848	9,963	12,600	12,277	9,171	NA	7,894	7,552	3,157	2,750	3,476	2,241
New York	290,856	238,856	290,922	327,123	346,089	NA	199,181	53,961	41,683	43,245	58,410	42,010
North Carolina	2,175	1,762	1,207	841	569	NA	2,408	3,237	3,481	3,260	3,976	4,973
North Dakota	337	398	355	355	220	NA	1,446	1,026	1,220	2,035	2,446	2,789
Northern Mariana Isls.	0	0	0	0	0	NA	1,475	3,891	225	105	890	1,641
Ohio	37,191	46,028	40,071	29,338	23,196	NA	19,058	25,880	47,868	62,901	68,358	42,399
Oklahoma	1,271	1,281	1,087	1,040	1,260	NA	3,121	1,496	3,899	12,382	15,586	27,921
Oregon	4,588	6,335	7,144	8,043	7,862	NA	5,901	4,863	8,335	7,857	7,819	9,146
Pennsylvania	97,585	94,897	100,651	99,105	92,128	NA	63,713	54,251	28,737	46,344	62,236	55,706
Puerto Rico	3,886	3,138	3,455	4,116	3,640	NA	3,870	1,783	1,210	1,356	8,408	9,653
Rhode Island	1,483	2,002	2,808	2,728	2,100	NA	1,766	1,565	1,375	784	446	267
South Carolina	1,897	2,113	2,053	1,495	1,158	NA	2,270	2,052	1,699	1,497	1,905	2,546
South Dakota	439	362	451	369	221	NA	2,330	1,698	2,099	4,228	6,504	4,194
Tennessee	4,126	5,203	5,004	3,561	3,684	NA	4,190	6,023	7,240	6,001	6,190	4,200
Texas	41,381	44,184	66,010	72,210	75,708	NA	121,794	121,925	118,092	85,020	73,515	91,929
Utah	6,286	4,843	3,758	3,525	5,584	NA	2,880	2,061	1,242	1,204	792	840
Vermont	2,104	2,217	2,485	2,074	1,396	NA	1,366	1,500	2,386	2,994	2,109	1,661
Virgin Islands	0	38	111	35	13	NA	199	106	100	76	0	0
Virginia	14,523	15,701	15,797	15,847	14,428	NA	10,261	7,702	4,619	2,945	727	2,586
Washington	34,413	37,419	43,429	41,462	45,284	NA	27,780	27,456	28,897	37,680	44,110	61,611
West Virginia	322	586	577	657	997	NA	488	865	759	483	399	853
Wisconsin	40,942	37,380	34,903	28,209	21,937	NA	25,933	27,187	20,404	21,460	22,271	23,592
Wyoming	94	109	82	56	17	NA	21	50	199	215	110	95
Industry Total	743,285	737,362	837,964	823,679	808,354	NA	2,195,417	1,834,766	1,691,905	1,693,615	1,686,669	1,675,590

NA - Not available.

[1] Beneficiary data were not collected in 1997.

[2] Beneficiaries reported for 2000, 2001, 2002, and 2003 include true-ups through March 2004 for companies requesting reimbursement. Approximately ninety-nine percent of all eligible companies have reported at this time.

Source: Universal Service Administrative Company (USAC).

Table 2.10
Link Up Assistance Beneficiaries for Tribal and Non-Tribal Areas
By State or Jurisdiction

State or Jurisdiction	2001		2002		2003	
	Non-Tribal	Tribal	Non-Tribal	Tribal	Non-Tribal	Tribal
Alabama	1,427	0	1,158	0	992	0
Alaska	1,040	1,128	2,343	1,180	2,038	1,738
American Samoa	61	0	41	0	19	0
Arizona	2,381	12,736	2,147	15,608	2,010	10,194
Arkansas	2,705	0	5,737	0	5,354	0
California	1,160,769	1	1,072,698	7	1,089,784	0
Colorado	1,133	1	651	4	709	2
Connecticut	3,774	0	4,137	0	4,779	0
Delaware	450	0	1,462	0	1,276	0
District of Columbia	0	0	46	0	533	0
Florida	10,102	0	13,339	0	14,198	0
Georgia	3,711	0	4,439	0	5,363	0
Guam	1,093	0	1,392	0	1,240	0
Hawaii	8,821	0	5,880	0	1,966	0
Idaho	1,459	5	1,012	11	1,248	2
Illinois	29,521	0	43,514	0	39,453	0
Indiana	13,250	0	21,517	0	12,874	0
Iowa	1,463	0	2,677	0	3,459	0
Kansas	3,715	0	3,435	0	4,229	0
Kentucky	7,959	0	8,873	0	10,381	0
Louisiana	821	0	1,812	0	1,863	0
Maine	26,453	683	26,616	85	24,757	52
Maryland	419	0	133	0	1,011	0
Massachusetts	5,688	0	3,134	0	1,947	0
Michigan	24,060	1	28,379	5	12,528	21
Minnesota	293	29	490	22	1,249	104
Mississippi	867	0	825	0	1,296	0
Missouri	8,285	1	8,556	1	10,142	2
Montana	1,105	1,069	738	1,052	376	1,235
Nebraska	2,712	41	2,240	28	2,225	23
Nevada	3,754	9	6,020	9	7,146	5
New Hampshire	757	0	440	0	120	0
New Jersey	1,041	0	2,093	0	2,794	0
New Mexico	1,894	856	1,517	1,959	1,139	1,102
New York	43,215	30	58,404	6	42,010	0
North Carolina	3,260	0	3,976	0	4,973	0
North Dakota	1,472	563	1,941	505	1,636	1,153
Northern Mariana Islands	105	0	890	0	1,641	0
Ohio	62,901	0	68,358	0	42,399	0
Oklahoma	10,391	1,991	13,113	2,473	26,002	1,919
Oregon	7,855	2	7,790	29	9,105	41
Pennsylvania	46,344	0	62,236	0	55,706	0
Puerto Rico	1,356	0	8,408	0	9,653	0
Rhode Island	784	0	446	0	267	0
South Carolina	1,497	0	1,905	0	2,546	0
South Dakota	2,329	1,899	2,166	4,338	1,872	2,322
Tennessee	6,001	0	6,190	0	4,200	0
Texas	85,004	16	73,471	44	91,926	3
Utah	1,188	16	752	40	800	40
Vermont	2,994	0	2,109	0	1,661	0
Virgin Islands	76	0	0	0	0	0
Virginia	2,945	0	727	0	2,586	0
Washington	35,428	2,252	41,640	2,470	59,301	2,310
West Virginia	483	0	399	0	853	0
Wisconsin	21,459	1	22,271	0	23,591	1
Wyoming	190	25	85	25	75	20
Industry Total	1,670,260	23,355	1,656,768	29,901	1,653,301	22,289

Note: Beneficiaries reported for 2001, 2002, and 2003 include true-ups through March 31, 2004. Starting October 2000, low-income beneficiaries are listed as either tribal or non-tribal due to implementation of the *Tribal Order*.

Source: Universal Service Administrative Company (USAC).

Table 2.11
Link Up Assistance Annual Payments by State or Jurisdiction

State or Jurisdiction	1999	2000	2001[1]	2002[1]	2003[1]	Cumulative Total[2]
Alabama	$28,882	$28,604	$27,515	$22,180	$20,159	$453,987
Alaska	24,494	16,311	48,027	82,519	93,539	333,766
American Samoa	2,670	1,590	1,956	1,230	570	11,676
Arizona	112,999	106,010	307,747	374,097	266,682	1,284,540
Arkansas	101,090	61,903	52,138	111,930	102,284	2,495,691
California	24,003,283	20,961,644	20,047,387	18,516,610	18,440,443	130,597,989
Colorado	22,506	19,630	20,066	11,647	13,093	386,394
Connecticut	153,651	99,945	94,487	118,412	143,370	2,864,664
Delaware	1,116	864	8,100	26,284	18,942	73,384
District of Columbia	430	46	0	644	5,599	196,907
Florida	188,233	201,890	223,911	292,461	326,409	2,236,451
Georgia	167,716	85,560	70,534	93,181	133,609	3,468,807
Guam	12,304	13,775	19,129	24,362	21,704	94,795
Hawaii	229,187	237,604	200,713	133,663	44,698	1,225,461
Idaho	16,029	31,135	22,059	15,377	18,495	187,472
Illinois	332,878	330,390	753,951	955,318	678,288	6,590,199
Indiana	127,536	140,547	313,960	511,391	314,189	2,166,979
Iowa	21,116	18,187	23,038	42,289	55,732	911,608
Kansas	28,662	58,505	72,008	66,607	82,469	472,471
Kentucky	186,399	155,683	143,622	165,491	223,948	3,167,596
Louisiana	26,208	20,876	17,061	36,187	37,925	2,973,925
Maine	574,103	581,375	605,346	595,619	551,234	6,229,001
Maryland	21,760	15,289	10,047	3,174	24,264	686,567
Massachusetts	186,067	123,288	38,395	21,157	13,147	2,176,636
Michigan	405,941	399,999	502,411	590,194	256,463	7,495,849
Minnesota	6,078	4,489	3,585	5,934	19,435	209,540
Mississippi	24,647	20,981	19,224	17,698	26,497	602,210
Missouri	18,640	116,109	149,128	153,457	190,002	921,004
Montana	20,819	29,283	35,051	30,222	26,990	414,532
Nebraska	17,312	28,993	40,330	31,033	32,421	242,180
Nevada	55,557	60,681	64,019	102,327	120,774	489,677
New Hampshire	26,750	16,111	14,716	8,554	2,253	348,549
New Jersey	10,043	22,951	21,999	44,251	59,176	304,461
New Mexico	114,304	44,331	38,356	56,291	35,270	1,813,962
New York	1,470,599	1,130,140	1,185,878	1,612,501	1,150,035	69,644,799
North Carolina	51,344	55,554	56,619	69,270	98,189	819,484
North Dakota	16,357	19,827	33,642	38,910	94,201	292,370
Northern Mariana Islands	11,435	8,879	7,749	6,324	7,431	47,705
Ohio	422,074	806,836	1,090,935	1,203,402	720,951	8,910,770
Oklahoma	30,464	81,396	221,612	293,171	595,395	1,477,124
Oregon	39,955	76,668	69,616	78,192	93,063	788,937
Pennsylvania	1,043,649	531,678	916,298	1,241,723	1,118,261	21,226,240
Puerto Rico	31,208	22,598	27,120	156,135	201,275	1,122,406
Rhode Island	26,478	23,267	13,266	7,547	4,517	338,201
South Carolina	39,047	32,120	28,566	36,418	47,773	649,907
South Dakota	22,426	30,611	176,369	381,768	210,652	918,946
Tennessee	108,680	148,865	121,506	119,686	80,655	1,348,458
Texas	2,325,072	2,257,665	1,620,398	1,384,322	1,757,276	21,181,308
Utah	25,804	15,404	14,875	10,005	10,605	596,221
Vermont	26,545	42,256	46,478	30,045	23,622	438,471
Virgin Islands	1,004	1,763	718	0	0	11,796
Virginia	141,017	86,434	55,042	12,252	48,061	2,864,454
Washington	424,733	492,988	571,379	646,004	1,083,796	7,936,583
West Virginia	12,814	10,024	8,300	6,308	16,811	268,848
Wisconsin	450,289	543,690	571,356	590,997	619,640	7,270,159
Wyoming	893	3,609	4,016	2,027	1,893	35,492
Industry Total	$33,991,297	$30,476,851	$30,851,754	$31,188,798	$30,384,175	$332,317,609

[1] Dollars reported are for companies requesting reimbursement. Approximately 99% have reported at this time. Data include true-ups through March 2004.

[2] Cumulative total reflects data collected from 1987 through 2003. For historical Link Up assistance annual payments, refer to earlier publications of the Monitoring Report at http://www.fcc.gov/wcb/iatd/monitor.html.

Source: Universal Service Administrative Company (USAC).

Table 2.12
Low-Income Average Benefits by State or Jurisdiction

State or Jurisdiction	Lifeline per Month						Link Up per Connection					
	2001		2002		2003		2001		2002		2003	
	Non-Tribal	Tribal	Non-Tribal	Tribal	Non-Tribal	Tribal	Non-Tribal	Tribal	Non-Tribal	Tribal	Non-Tribal	Tribal
Alabama	$7.93	-	$8.17	-	$10.19	-	$19.28	-	$19.15	-	$20.32	-
Alaska	7.21	6.11	9.34	7.01	10.55	6.81	19.56	24.54	21.50	27.24	23.40	26.38
American Samoa	5.79	-	6.19	-	7.96	-	32.07	-	30.00	-	30.00	-
Arizona	6.85	13.79	7.88	21.48	9.47	21.72	24.87	19.51	27.10	20.24	31.64	19.92
Arkansas	6.31	-	7.43	-	7.78	-	19.27	-	19.51	-	19.10	-
California	7.33	4.86	7.60	5.33	7.84	5.04	17.27	21.00	17.26	36.29	16.92	-
Colorado	8.06	16.31	9.03	11.36	9.76	10.77	17.69	18.00	17.78	17.75	18.42	18.00
Connecticut	7.00	-	7.72	-	8.11	-	25.04	-	28.62	-	30.00	-
Delaware	7.72	-	8.42	-	9.05	-	18.00	-	17.98	-	14.84	-
District of Columbia	7.30	-	7.34	-	7.36	-	-	-	14.00	-	10.50	-
Florida	8.11	-	8.87	-	9.47	-	22.17	-	21.93	-	22.99	-
Georgia	7.93	-	8.84	-	9.58	-	19.01	-	20.99	-	24.91	-
Guam	7.00	-	9.01	-	9.76	-	17.50	-	17.50	-	17.50	-
Hawaii	6.56	-	7.23	-	7.86	-	22.75	-	22.73	-	22.74	-
Idaho	8.24	11.77	9.09	13.92	9.81	12.57	15.01	30.80	14.96	21.27	14.80	14.50
Illinois	6.99	-	7.37	-	7.72	-	25.54	-	21.95	-	17.19	-
Indiana	6.86	-	7.39	-	7.52	-	23.70	-	23.77	-	24.40	-
Iowa	6.21	8.33	6.78	8.89	7.19	10.88	15.75	-	15.80	-	16.11	-
Kansas	8.11	-	8.65	-	8.78	0.89	19.38	-	19.39	-	19.50	-
Kentucky	7.89	-	7.37	-	9.21	-	18.05	-	18.65	-	21.57	-
Louisiana	6.28	-	7.18	-	7.90	-	20.78	-	19.97	-	20.36	-
Maine	7.98	6.92	8.98	6.91	9.73	6.91	22.31	22.38	22.31	22.38	22.22	22.40
Maryland	8.18	-	8.84	-	9.22	-	23.98	-	23.86	-	24.00	-
Massachusetts	8.18	-	8.99	10.08	9.71	7.09	6.75	-	6.75	-	6.75	-
Michigan	7.47	13.07	7.99	14.66	8.25	15.17	20.88	11.00	20.79	11.00	20.45	11.00
Minnesota	6.21	6.50	6.85	6.70	7.50	7.90	10.87	13.79	11.61	11.18	12.01	42.63
Mississippi	8.00	-	8.84	-	9.52	-	22.17	-	21.45	-	20.45	-
Missouri	6.93	3.42	7.03	4.94	7.51	2.58	18.00	20.00	17.93	10.00	18.73	21.00
Montana	7.61	7.59	8.81	8.66	9.51	10.78	14.53	17.77	15.05	18.17	15.74	17.06
Nebraska	7.94	10.83	8.71	11.16	8.92	10.14	14.45	28.00	13.50	28.00	14.28	28.00
Nevada	6.74	5.16	7.36	5.52	7.93	5.65	16.99	27.00	16.95	33.78	16.88	23.60
New Hampshire	6.38	-	7.24	-	7.99	-	19.44	-	19.44	-	18.78	-
New Jersey	7.29	-	8.13	-	9.52	-	21.13	-	21.14	-	21.18	-
New Mexico	8.07	11.57	8.88	12.41	9.64	15.27	15.87	9.69	15.71	16.57	16.30	15.16
New York	7.53	4.57	8.70	1.81	9.53	7.43	27.42	28.37	27.61	28.50	27.38	-
North Carolina	8.00	2.69	8.94	3.97	9.66	10.92	17.37	-	17.42	-	19.74	-
North Dakota	7.08	9.87	8.29	9.02	8.72	8.30	15.89	18.20	15.44	17.71	15.40	59.85
Northern Mariana Islands	5.25	-	6.28	-	7.52	-	73.80	-	7.11	-	4.53	-
Ohio	7.08	-	7.64	-	8.57	-	17.34	-	17.60	-	17.00	-
Oklahoma	6.82	9.71	7.57	10.22	7.52	10.14	18.91	12.64	19.92	12.93	22.04	11.62
Oregon	8.17	7.97	9.09	10.18	9.88	9.95	8.86	6.00	10.01	8.24	10.15	15.07
Pennsylvania	7.16	-	7.90	-	8.35	-	19.77	-	19.95	-	20.07	-
Puerto Rico	5.25	-	9.05	-	9.67	-	20.00	-	18.57	-	20.85	-
Rhode Island	8.02	-	8.94	-	9.40	-	16.92	-	16.92	-	16.92	-
South Carolina	7.64	8.62	9.07	9.58	9.54	10.60	19.08	-	19.12	-	18.76	-
South Dakota	5.62	10.03	6.76	18.36	7.38	17.50	12.78	77.20	12.82	81.60	12.57	80.59
Tennessee	7.53	0.08	8.75	-	9.37	-	20.25	-	19.34	-	19.20	-
Texas	8.17	7.47	8.53	7.20	8.75	2.46	19.06	13.63	18.83	19.55	19.12	19.00
Utah	7.97	7.72	9.02	7.36	9.90	7.69	12.41	8.44	12.28	19.23	12.36	18.03
Vermont	8.00	-	8.98	-	9.72	-	15.52	-	14.25	-	14.22	-
Virgin Islands	-	-	-	-	-	-	9.45	-	-	-	-	-
Virginia	8.06	-	8.81	-	9.22	-	18.69	-	16.85	-	18.59	-
Washington	7.95	22.22	8.82	22.59	8.85	22.88	15.31	12.86	14.75	12.85	17.74	13.69
West Virginia	6.99	-	7.91	-	8.86	-	17.18	-	15.81	-	19.71	-
Wisconsin	6.85	8.30	7.55	9.39	7.82	9.65	26.62	21.00	26.54	-	26.26	52.00
Wyoming	8.03	23.53	9.00	22.06	9.76	22.21	18.32	21.44	18.33	18.76	19.25	22.45
Industry Total	$7.44	$10.21	$7.97	$13.34	$8.43	$13.60	$18.15	$22.85	$18.32	$27.85	$18.01	$27.16

Source: Lifeline payments (Table 2.4) divided by subscribers (Table 2.7) and divided by 12 (months).

Link Up payments (Table 2.4) divided by beneficiaries (Table 2.10).

Note: Rates and benefits vary by company within each state or jurisdiction. Most tribal subscribers are typically served by different companies than most non-tribal subscribers. In some states the rates of companies serving tribal lands have low base rates, resulting in lower average tribal benefits in those states than for non-tribal customers served by companies with higher rates.

3. High-Cost Support

The high-cost support mechanisms enable areas with very high costs to recover some of these costs from the federal universal service support mechanisms, leaving a smaller remainder of the costs to be recovered through end-user rates or state universal service support mechanisms. In this manner, the high-cost support mechanisms are intended to hold down rates and thereby further one of the most important goals of federal and state regulation -- the preservation and advancement of universal telephone service. This section of the report outlines the high-cost support mechanisms and provides data for these mechanisms. The high-cost support mechanisms include embedded high-cost loop support (HCLS),[1] safety net additive support, forward-looking non-rural high-cost model support (HCMS), long-term support (LTS),[2] interstate common line support (ICLS) for rate-of-return carriers, interstate access support (IAS) for price-cap carriers, and local switching support (LSS). Table 3.1 summarizes the annual amounts for the high-cost support mechanisms for 1986 through 2004.[3] It is based on information provided by the National Exchange Carrier Association (NECA) through 1997 and the Universal Service Administrative Company (USAC) since 1998. All figures are subject to adjustment if data are corrected in future periods.

Competitive local exchange carriers (CLECs) are eligible to receive support from the universal service support mechanisms provided that they provide service using their own facilities, either partially or completely. Thus, pure resellers are not eligible. To be eligible to receive support, a carrier must be designated as an eligible telecommunications carrier (ETC) by the state regulatory commission of the state in which it operates, or by the FCC where the state commission lacks jurisdiction.[4] A CLEC that is designated as an ETC will receive high cost support that is determined by the number of lines it serves, the support per line received by the ILEC against which it is competing, and the degree to which it uses its own facilities to provide its services.[5] Table 3.2 compares the annual amounts of support received by incumbent local

---

1 This was formerly referred to as the Universal Service Fund, and still bears that name in the Commission rules. It is now referred to as high-cost loop support to avoid confusion with the new, more comprehensive universal service support mechanisms that the Commission developed to implement the 1996 Act. *See* 47 C.F.R. § 36.601. *See also* 47 C.F.R. Part 54.

2 Effective July 1, 2004, LTS is merged into ICLS.

3 The 2004 numbers are based on the assumption that fourth quarter projections will be the same as those for the third quarter.

4 47 C.F.R. § 54.201.

5 47 C.F.R. § 54.307.

exchange carriers (ILECs) and by CLECs for each support mechanism since the first CLEC started receiving support in 1999.[6]

Historically, HCLS was provided to all ILECs based on their embedded costs. Such support provides assistance for non-traffic sensitive (NTS) local loop costs -- a term that refers to the costs of outside telephone wires, poles, and other facilities that link each telephone customer's premises to the public switched telephone network. NTS costs are allocated between the state and interstate jurisdictions because all local loops can be used for making and receiving both intrastate and interstate telephone calls. Historically, the interstate allocation was made using the Subscriber Plant Factor (SPF).[7] This factor is now 25% for all companies. Today, carriers are eligible for different forms of interstate high-cost loop support, depending on whether they are considered rural or non-rural carriers.[8]

If an ILEC is deemed a rural carrier, it continues to receive high-cost support based on embedded costs. The expense adjustment allows those study areas[9] with an average unseparated cost per loop that exceeds 115% of the national average to allocate an additional portion of their NTS costs to the interstate jurisdiction and to have those costs recovered by HCLS.[10] Table 3.3 shows the percentages of additional NTS costs recovered by HCLS.[11] HCLS was implemented

---

6 USAC's quarterly filings include projections of support for CLECs that have applied for, but not yet received, ETC status. These support amounts have been removed from the data reported here if the CLEC failed to attain ETC status before the end of the year.

7 The Subscriber Plant Factor is defined in section 36.154(e) of the Commission's rules. 47 C.F.R. § 36.154(e). It was frozen in 1981 and then transitioned to 25% between 1985 and 1993, subject to the limitations in section 36.154(f) of the Commission's rules. 47 C.F.R. § 36.154(f).

8 *See* 47 C.F.R. § 51.5 for the definition of a rural carrier. Generally, they either have less than 100,000 lines or serve predominantly rural areas.

9 A study area is usually an operating company's operations in one state. Holding companies may own multiple operating companies and thus have multiple study areas in a state. Study area boundaries were frozen as of November 15, 1984. Any subsequent change requires a Commission waiver of this freeze.

10 In January 1988, high-cost assistance was retargeted to increase benefits to small and medium sized LECs. The old and new high-cost formulas are compared in Table 3.1 of the *Monitoring Reports* in CC Docket No. 87-339. The last report in that docket was released May 30, 1997.

11 For example, suppose the national average cost per loop is $240 and a company with 10,000 loops has a cost per loop of $420, or 175% of the national average. Then for the portion of their costs between $276 (115% of the national average) and $360 (150% of the national average) they would receive 65% of those costs [.65 times ($360 - $276) =

during a period in which the basic interstate allocation of loop costs was shifted from a level based on the historical SPF to the present flat allocation factor of 25%. Both of these changes were phased in between 1985 and 1993, during which the HCLS was increased by one-eighth of the formula amount each year.

In December 1993, the Commission, at the recommendation of the Joint Board in CC Docket 80-286, imposed a cap on HCLS payments.[12] The cap was indexed to the rate of growth in the national total of working exchange loops. It is implemented by adjusting the national average cost per loop used to calculate each study area's high-cost assistance (using the current formula from Table 3.3) from the true average value to whatever base value is required to achieve the cap. For example, in 2003, the cap is achieved by adjusting the base value 2001 cost per loop from the national average of $240.00 to $267.15. In addition, when exchanges are sold or transferred to another company, the new owner is limited to the same support for those exchanges that they had under the old owner.[13]

The Commission modified the high-cost support mechanism to provide additional support to rural carriers on May 23, 2001. Implementation of the modified support mechanism began July 1, 2001 and will continue for a five year period.[14] The Commission rebased the HCLS fund for rural carriers, revised the corporate operations expense limitation formula, [15] and modified the indexed cap. Accordingly, beginning July 1, 2001, the caps for non-rural hold-

---

$54.60], plus they would receive 75% of their costs over $360 [.75 times ($420 - $360) = $45], resulting in HCL support totaling $99.60 per loop, or $996,000 total support.

12 *Amendment of Part 36 of the Commission's Rules and Establishment of a Joint Board,* CC Docket No. 80-286, Report and Order, 9 FCC Rcd 303 (1993).

13 47 C.F.R. § 54.305. This applies to sales and transfers initiated after May 7, 1997. In August 2000, the Common Carrier Bureau adopted an order removing similar older caps for individual study areas that were subject to them at that time, effective January 1, 2000. *Petitions for Waiver Concerning the Definition of "Study Area" Contained in Part 36 Appendix-Glossary of the Commission's Rules*, CC Docket No. 96-45, Order, 15 FCC Rcd 23491 (2000).

14 *See Federal-State Joint Board on Universal Service*, *Multi-Association Group (MAG) Plan for Regulation of Interstate Services of Non-Price Cap Incumbent Local Exchange Carriers and Interexchange Carriers*, CC Docket Nos. 96-45, 00-256, Fourteenth Report and Order, Twenty-Second Order on Reconsideration, and Further Notice of Proposed Rulemaking in CC Docket No. 96-45, and Report and Order in CC Docket No. 00-256, 16 FCC Rcd 11244 (2001) (*Rural Task Force Order*).

15 Previously, in 1998, the Commission had adopted limitations on the amount of allowed corporate operations expense. The limitations are specified in section 36.621(a)(4) of the Commission's rules. 47 C.F.R. § 36.621(a)(4).

harmless and rural HCLS are calculated separately.[16] For rural carriers, the national average annual loop cost is now frozen at $240.00 and the cap is indexed to the rate of growth in working loops of rural carriers plus the rate of inflation as measured by the Gross Domestic Product – Chained Price Index (GDP-CPI).[17]

To encourage new investment in rural infrastructure, safety net additive support was made available for rural carriers whose telephone plant in service per loop increased by over 14% in one year. This additional loop support equals the difference between what its HCLS would have been uncapped and what it is capped in the qualifying year less the difference between the uncapped and capped amounts in the base year. For new sales or transfers of rural exchanges, the acquiring carrier is required to keep separate cost information for the acquired exchanges to determine the eligible support for those exchanges. Safety valve support is available for new investments in infrastructure for the acquired exchanges. On June 13, 2002, the Commission adjusted the rural HCLS cap by changing the base year for the calculations to 2000 for purposes of recalculating the cap for 2002 and subsequent years.[18]

If a carrier is deemed to be a non-rural carrier, it now receives high-cost support based on forward-looking costs, as estimated by an FCC cost model. The Commission adopted a new high-cost support mechanism for non-rural carriers on October 21, 1999, based on recommendations from the Joint Board.[19] This HCMS mechanism is based on the forward-looking costs of providing supported services[20] as determined by the Commission's cost model.[21]

---

16 47 C.F.R. §§ 36.602 and 36.603. See pages 3–5 and 3–6 below for a discussion of hold-harmless.

17 This replaces the indexing of the cap to the rate of growth of the national total of working exchange loops.

18 *See Federal-State Joint Board on Universal Service*, *Multi-Association Group (MAG) Plan for Regulation of Interstate Services of Non-Price Cap Incumbent Local Exchange Carriers and Interexchange Carriers*, CC Docket Nos. 96-45, 00-256, Order on Reconsideration, 17 FCC Rcd 11472 (2002) (*Rebasing Order*).

19 *See Federal-State Joint Board on Universal Service*, CC Docket No. 96-45, Ninth Report and Order and Eighteenth Order on Reconsideration, 14 FCC Rcd 20432 (1999) (High-Cost Methodology Order), *rev'd in part and remanded,* Qwest v. FCC, 258 F.3d 1191 (10th Cir. 2001), and *Federal-State Joint Board on Universal Service*, CC Docket No. 96-45, Order on Remand, Further Notice of Proposed Rulemaking, and Memorandum Opinion and Order, 18 FCC Rcd 22559 (2003).

20 The services eligible for federal universal service support are listed in section 54.101 of the Commission's rules. 47 C.F.R. § 54.101.

21 The cost model consists of: (1) a model platform, which contains a series of fixed

For each state, the cost model calculates the wire center forward-looking cost per line incurred by non-rural carriers to provide supported services. The statewide average cost per line is then compared to the national average cost per line to determine eligibility for support. The forward-looking support mechanism provides support to non-rural carriers in those states that have a statewide average forward-looking cost per line greater than the national benchmark, which initially was set at 135 percent of the national average forward-looking cost per line. Beginning in 2004, this benchmark is now two standard deviations above the national average.[22]

After determining the total amount of forward-looking support provided to non-rural carriers in a particular state, the support is then targeted to individual wire centers that have forward-looking costs in excess of the benchmark.[23] Under the targeting approach, the amount of support provided to a non-rural carrier serving a particular wire center depends on the relative costs in that wire center and the number of lines served by the carrier. By comparing the relative costs in various above-benchmark wire centers, the targeting approach enables the Commission to provide greater amounts of support to carriers serving lines in wire centers with costs further above the benchmark. Thus, unlike providing a uniform per line statewide support amount, the targeting approach provides support in an amount commensurate with the cost of service, thereby encouraging carriers to serve high-cost areas.

The Commission also adopted a transitional "hold-harmless" measure to prevent rate shocks and disruptions in state rate designs when the new mechanism took effect. As adopted, no non-rural telephone company would receive less support than it received under the LTS plus embedded HCLS mechanisms during the transition period. On December 8, 2000, the

---

assumptions about network design and engineering; and (2) input values for the model platform, such as the cost of network components, e.g., cables and switches, as well as various capital cost parameters. The Commission adopted the model platform in the *Platform Order* released in October 1998. *Federal-State Joint Board on Universal Service*, *Forward-Looking Mechanism for High-Cost Support for Non-Rural LECs*, CC Docket Nos. 96-45, 97-160, Fifth Report and Order, 13 FCC Rcd 21323 (1998) (*Platform Order*). The Commission adopted input values in the *Inputs Order* released in November 1999. *Federal-State Joint Board on Universal Service*, *Forward-Looking Mechanism for High-Cost Support for Non-Rural LECs*, CC Docket Nos. 96-45, 97-160, Tenth Report and Order, 14 FCC Rcd 20156 (1999) (*Inputs Order*).

22 *High-Cost Methodology Order*, 14 FCC Rcd 20432 at paras. 10 and 55. The forward-looking support mechanism provides support for all intrastate costs that exceed the benchmark. *High-Cost Methodology Order*, at paras. 60 - 63. In October 2003, the Commission adopted an order modifying the national benchmark. *Federal-State Joint Board on Universal Service*, CC Docket No. 96-45, Order on Remand, Further Notice of Proposed Rulemaking, and Memorandum Opinion and Order, 18 FCC Rcd 22559 (2003).

23 *High-Cost Methodology Order*, at paras. 68-76.

Commission adopted measures to phase down interim hold-harmless support, through $1.00 reductions in average monthly per-line embedded HCLS, beginning January 1, 2001, and every year thereafter until there is no more interim embedded hold-harmless HCLS.[24] That point has now been reached.

LTS is related to interstate non-traffic sensitive costs. LTS provides support to the members of the NECA common line pool, to allow them to charge a below-cost carrier common line (CCL) rate that is uniform for all companies in the pool. Prior to 1989, all ILECs were required to be part of the NECA common line (CL) pool, and CCL rates were uniform nationwide. On April 1, 1989, companies were permitted to withdraw from the NECA CL pool and provide jurisdictionally specific CCL access charges; however, carriers must remain in the pool to receive LTS.[25]

Nationwide pool results provided by NECA for 2003 are shown in Tables 3.4 and 3.5. Table 3.4 summarizes the CL pool revenues and expenses for the year 2003, as well as a comparison with the corresponding figures for 2002. Table 3.5 has comparable figures for NECA's traffic sensitive pool.

To reduce disparities in CCL rates among ILECs after companies were permitted to withdraw from the CL pool, LTS was set up. LTS originally consisted of payments to the NECA CL pool from companies that withdrew from the NECA CL pool. Companies remaining in the NECA pool charge CCL rates, pursuant to the NECA tariff, which were formerly equal to the average CCL rate of the price-cap companies. Effective January 1, 1998, the funds for LTS come from the federal universal service support mechanisms. At the same time, the NECA pool rate no longer was made equal to the average price-cap rate. Rather, the amount of LTS that a NECA pool member was eligible to receive in 1998 was the 1997 level of LTS (the difference between 1997 CCL revenue requirements and the sum of 1997 CCL revenues using the NECA pool rate and 1997 subscriber line charge revenues) multiplied by the rate of growth of the national average NTS cost per loop. The 1999 level of LTS was similarly adjusted from the 1998 level by the national average loop cost growth rate. Beginning January 1, 2000, LTS is adjusted for inflation to reflect the annual percentage change in the GDP-CPI.[26] After the implementation of ICLS (see below), the Commission determined that it was necessary to reduce

---

24 *Federal-State Joint Board on Universal Service*, CC Docket No. 96-45, Thirteenth Report and Order and Further Notice of Proposed Rulemaking, 15 FCC Rcd 24422 (2000).

25 See previous *Monitoring Reports* for a detailed list of which companies are no longer in the NECA CL pool.

26 *See* 47 C.F.R. § 54.303.

LTS for some carriers to prevent over earning by those carriers whose ICLS would otherwise have fallen below zero.[27] Effective July 1, 2004, LTS is merged into ICLS.[28]

In response to the 1996 Act, the Commission also has removed implicit support from interstate access charges. In November 2001, the Commission created the ICLS mechanism for rate-of-return carriers to convert implicit support in the access rate structure to explicit, portable support.[29] ICLS recovers any shortfall between the allowed common line revenues of rate-of-return carriers and their subscriber line charge revenues and gradually replaces the carrier common line charge. Under the *MAG Order*, the ICLS mechanism was implemented beginning on July 1, 2002.

On May 31, 2000, the Commission established an explicit interstate access support (IAS) mechanism for price-cap carriers to replace the implicit support previously collected through interstate access charges.[30] Like LTS and ICLS, the purpose of this mechanism is to provide explicit support to ensure reasonably affordable interstate rates. This is in contrast to the Commission's other high-cost support mechanisms, which provide support to enable states to

---

27 *See Multi-Association Group (MAG) Plan for Regulation of Interstate Services of Non-Price Cap Incumbent Local Exchange Carriers and Interexchange Carriers*, *Federal-State Joint Board on Universal Service*, CC Docket Nos. 00-256, 96-45, Order and Second Order on Reconsideration, 17 FCC Rcd 11593 (2002) (*MAG Reconsideration Order*).

28 *See Multi-Association Group (MAG) Plan for Regulation of Interstate Services of Non-Price Cap Incumbent Local Exchange Carriers and Interexchange Carriers*, *Federal-State Joint Board on Universal Service*, CC Docket Nos. 00-256, 96-45, Report and Order and Second Further Notice of Proposed Rulemaking, 19 FCC Rcd 4122 (2004).

29 *Multi-Association Group (MAG) Plan for Regulation of Interstate Services of Non-Price Cap Incumbent Local Exchange Carriers and Interexchange Carriers*, *Federal-State Joint Board on Universal Service*, Second Report and Order and Further Notice of Proposed Rulemaking in CC Docket No. 00-256, Fifteenth Report and Order in CC Docket No. 96-45, 16 FCC Rcd 19613 (2001) (*MAG Order*).

30 *Access Charge Reform, Price Cap Performance Review for Local Exchange Carriers, Low-Volume Long Distance Users, Federal-State Joint Board on Universal Service*, Sixth Report and Order in CC Docket Nos. 96-262 and 94-1, Report and Order in CC Docket No. 99-249, Eleventh Report and Order in CC Docket No. 96-45, 15 FCC Rcd 12962 (2000) (*CALLS Order*), *rev'd and remanded, Texas Office of Public Utility Counsel v. FCC,* 265 F. 3d 313 (5th Cir. 2001), and *Access Charge Reform*, CC Docket No. 96-262, *Price Cap Performance Review for LECs*, CC Docket No. 94-1, *Low-Volume Long Distance Users*, CC Docket No. 99-249, *Federal-State Joint Board on Universal Service*, CC Docket No. 96-45, Order on Remand, 18 FCC Rcd 14976 (2003).

ensure reasonably affordable and comparable intrastate rates. The IAS mechanism provides support to carriers serving lines in areas where they are unable to recover their permitted revenues from the newly revised subscriber line charges. The support is fixed at an aggregate annual amount of $650 million. It is targeted to the density zones that have the greatest need for it, and is provided on a portable, per-line basis. It is available on a competitively neutral basis to any eligible telecommunications carrier serving a supported customer, regardless of the technology used by that carrier.

LSS provides support for traffic sensitive local switching costs. The LSS is recovered through the universal service support mechanisms, rather than through higher traffic-sensitive access charges. Until 1997, this support was implicitly included in those access charges, based on dial equipment minute (DEM) weighting.[31] LSS provides support to ILECs with study areas of 50,000 or fewer access lines, to help defray the higher switching costs of small ILECs. The portion of these costs that are normally allocated to interstate is determined by the ratio of interstate to total dial equipment minutes, known as the DEM factor. However, ILEC study areas with 50,000 access lines or fewer had that portion multiplied by a weighting factor, which was determined by the number of access lines in the study area.[32] The resulting weighted DEM factor (which was not permitted to exceed .85) allowed these study areas to recover a greater portion of their local switching costs from interexchange carriers in the form of higher access charges.[33]

Since 1998, the LSS factor has been calculated as the difference between the 1996 weighted DEM factor and the 1996 unweighted DEM factor. It is subject to the limit that the sum of the DEM factor and the LSS factor shall not exceed .85. Also, if the number of lines has increased since 1996 across one of the limit values of 10,000 or 20,000 or 50,000 lines, the 1996 weighted DEM factor used for computing the LSS factor is adjusted to reflect the weighting factor appropriate for the new number of lines. The LSS is the product of a carrier's annual unseparated local switching revenue requirement multiplied by its LSS factor. The Commission's rules require that the LSS be trued-up with actual costs no later than 15 months after the end of the calendar year for which historical data are submitted.[34]

---

31 Table 3.7 of the *2003 Universal Service Monitoring Report* provides estimates of DEM weighting impacts from 1993 to 1997.

32 The weighting factors, which became effective in 1993, are shown in Table 3.6 of the December 1998 and June 1999 *Monitoring Reports*.

33 The weighted and unweighted DEM factors are shown in section 8 of this report. The DEM factors were frozen in 2001 for a five year period. *See Jurisdictional Separations Reform and Referral to the Federal-State Joint Board,* Report and Order, CC Docket No. 80-286, FCC 01-162, 16 FCC Rcd 11382 (2001) (*Separations Freeze Order*).

34 47 C.F.R. § 54.301(e)(2)(iv).

All of the universal service support mechanisms are administered by USAC, an independent subsidiary of NECA. As part of its administration of these support mechanisms, USAC files quarterly reports with the Commission, at least 60 days prior to the start of each quarter. These reports include quarterly projections of the amounts to be paid for each program, along with true-ups (differences between actual payments and projections) for prior periods, administrative expenses and interest income. The reports for the fourth quarter of 2003, filed on August 1, 2003, and the report for the third quarter of 2004, filed on May 13, 2004, were the primary ones used to compile the tables in this section. Other reports were also used, including those filed on October 31, 2003, and January 30, 2004.[35] Tables 3.6 through 3.13 provide a summary by state of the total amounts of these projected payments. Each table summarizes the annual amounts for the high-cost programs for 1998 through 2004. The 2004 numbers are based on the assumption that fourth quarter projections will be the same as those for the third quarter. Table 3.6 summarizes HCLS payments,[36] Table 3.7 summarizes safety net additive support payments, Table 3.8 summarizes HCMS payments,[37] Table 3.9 summarizes LTS payments, Table 3.10 summarizes ICLS payments, Table 3.11 summarizes IAS payments, and Table 3.12 summarizes LSS payments. Table 3.13 summarizes the total of these seven payments. Table 3.14 shows the amounts of these payments by state going to ILECs and CLECs for each year since 1999. Table 3.15 shows, by support mechanism by state, for 2003, the support payments per loop to carriers.[38]

---

35 The filing dates for projections for previous quarters can be found in previous *Monitoring Reports*.

36 The high-cost loop support projections for 2000 and 2001 in Table 3.6 were reduced from the amounts reported in the USAC filings to account for implementation of the forward-looking non-rural high-cost model support mechanism. Under sections 54.309 and 54.311 of the Commission's rules, non-rural carriers are eligible for the greater of interim hold-harmless support (*i.e.*, phased down high-cost loop support) or forward-looking non-rural high-cost model support. *See* 47 C.F.R. §§ 54.309 and 54.311. In 2000 and 2001, USAC included all potential interim hold harmless payments in its high-cost loop support projections, regardless of whether non-rural carriers were eligible for such payments. Because USAC now includes interim hold-harmless payments actually made in its high-cost loop support projections, this adjustment is no longer necessary.

37 The projections for the forward-looking high-cost model support only include payments actually made based on the model. In cases where the HCL hold-harmless payment was made because it exceeded the model amount, the model amount was not counted.

38 Year-end 2002 loops are used because 2003 loop data are not yet available

Pursuant to Part 36 of the Commission's rules, NECA collects certain cost data from ILECs that provide service to approximately 98% of the nation's subscribers.[39] Each year NECA collects NTS cost and loop data from the previous year, and files all such data with USAC and the Commission. USAC, as administrator of the high-cost support mechanism, uses that information to distribute high-cost assistance in the following year. On October 31, 2003, NECA reported new data for 2002, and revised data for the four previous years. State totals, based on that report, covering cost data for 2002, are presented in Table 3.16. This table shows unseparated NTS costs (revenue requirement), the number of loops, and costs per loop. It also shows the expected HCLS payments for 2004, based on 2002 data, using the high-cost formula and the cap discussed above. The costs shown are embedded costs for all companies, and the payments shown include only hold-harmless payments to non-rural companies.[40] The final column shows the percentage of the total payments that go to companies in the state.

Table 3.17 shows the changes, from the revised data for 2001 to the newly reported data for 2002, for state totals, of the unseparated NTS revenue requirement, the number of loops, the revenue requirement per loop, and the HCLS payments. The phrase, "payments in later year" in the last column refers to the fact that the payments are made two years after the costs are incurred; in this case, in the years 2003 and 2004.

Tables 3.18 through 3.21 present state summaries of the revised historical information filed for 1998 through 2002 in the 2003 filing. Table 3.18 shows the unseparated NTS revenue requirements for each year. Table 3.19 shows the number of loops. Table 3.20 shows the unseparated NTS revenue requirement per loop. Table 3.21 shows the HCLS payments for 2000 through 2004.

The next several tables in this section are data for individual study areas. Tables 3.22 through 3.29 are derived from the quarterly USAC filings of projected payments. Table 3.22 has HCLS payments.[41] Table 3.23 has safety net additive support payments. Only those study areas

---

39 These are the carriers that settle on a cost basis. Costs for the remaining ILECs, which settle on an average schedule basis, are attributed by NECA on the basis of those carriers' average number of loops per exchange.

40 The data submitted by NECA included payments that would have been made if the forward-looking high cost model had not been implemented. These have been replaced for non-rural companies by USAC hold-harmless data.

41 The high-cost loop support projections for 2000 and 2001 in Table 3.22 were reduced from the amounts reported in the USAC filings to account for implementation of the forward-looking non-rural high-cost model support mechanism. Under sections 54.309 and 54.311 of the Commission's rules, non-rural carriers are eligible for the greater of interim hold-harmless support (*i.e.*, phased down high-cost loop support) or forward-looking non-rural high-cost model support. *See* 47 CFR 54.309,54.311. In 2000 and 2001, USAC included all potential interim hold harmless payments in its high-cost loop

that qualify for these payments are included in the table. Table 3.24 provides estimates, by non-rural study area, of the high cost support using the forward-looking high-cost model support mechanism, along with the hold-harmless support for the years 2000 through 2004.[42] Table 3.25 has LTS payments. Table 3.26 has ICLS payments. Table 3.27 has IAS payments for price-cap companies. Table 3.28 has LSS payments. Table 3.29 has the total support payments for all seven programs. Each of these tables (except 3.24) contains the annual amounts for 1998 through 2004. The 1998 amounts in Tables 3.22, 3.25, and 3.28 are the actual payments after processing the final true-ups for 1998.[43] Table 3.26 has the final ICLS true-up for 2002.[44] Table 3.28 has the final LSS true-ups for 1999 through 2002.[45] The other numbers are based on the latest revisions filed by USAC, which in most cases is from the *USAC Filing for the Fourth Quarter* of each year. In all cases the 2004 total is based on the assumption that the fourth quarter amount will be the same as the third quarter projection. CLEC study areas listed in the *USAC Filing for the Third Quarter of 2004* as being ineligible for support (because they applied for, but have not yet received, ETC status) have been excluded from these tables.

---

support projections, regardless of whether non-rural carriers were eligible for such payments. Because USAC now includes interim hold-harmless payments actually made in its high-cost loop support projections, this adjustment is no longer necessary.

42 The apparent anomaly of Qwest Corp.-Wyoming getting both high-cost model support and hold-harmless support in 2000 is the result of the hold-harmless amount being greater in the first quarter and the model amount being greater for the rest of the year. Similarly, for Verizon South of Alabama (now CenturyTel of Southern Alabama), the study area received high-cost model support in the first two quarters of 2001 and hold-harmless support in the last two quarters of 2001. Consequently, separate columns are shown for model support amounts and model payment amounts for these two years. The "-" entries for a time period for some companies are due to changes in the rural vs. non-rural status of those companies between the time periods, or to the changes as to which CLECs were competing with the ILECs as eligible telecommunications carriers.

43 These are from Universal Service Administrative Company, *Federal Universal Service Support Mechanism Fund Size Projections (USAC Filing) for the First Quarter 2002* (November 2, 2001), Appendix HC7.

44 These are from the *USAC Filing for the Third Quarter 2004* (May 13, 2004), Appendix HC23.

45 These are from the *USAC Filing for the Third Quarter 2001* (May 2, 2001), Appendix HC6; *USAC Filing for the Fourth Quarter 2002* (August2, 2001), Appendix HC17; *USAC Filing for the Third Quarter 2003* (May 2, 2003), Appendix HC18; and *USAC Filing for the Third Quarter 2004* (May 13, 2004), Appendix HC22.

Tables 3.30 through 3.35 are derived from NECA's 2003 filing.[46] Table 3.30 contains individual study area data for 2002 for unseparated NTS costs (Revenue Requirement), the number of loops, and costs per loop. It also shows the expected HCLS payments for 2004, based on 2002 data, and the percentage of the national total HCLS that goes to the study area. For study areas that acquired exchanges from another study area and had to report the amounts for the acquired exchanges separately, the study area code is appended with an A for the data for the acquired exchanges. In the second column of Table 3.30, the types are cost (C) and average schedule (A), indicating the form of settlements used by that study area. The third column indicates whether the study area has been designated as rural (R) or non-rural (N). In addition to the name of the study area, the name of the holding company (if any) is also shown. The costs shown are embedded costs for all companies, and the payments shown include only hold-harmless payments to non-rural companies.[47] Table 3.31 shows the percentage changes from the previous year for each of these amounts for individual study areas. In the payments column in this table, the entry "INFINITE" indicates that the payment was zero in the first year and positive in the second year.

Tables 3.32 through 3.35 present individual study area data for the historical information filed for 1998 through 2002 in the 2003 filing. Table 3.32 shows the unseparated NTS revenue requirements for each year. Table 3.33 shows the number of loops. Table 3.34 shows the unseparated NTS revenue requirement per loop. Table 3.35 shows the HCLS payments.[48]

In compiling the historical data, it is necessary to account for changes that have occurred in the study areas over time. These changes are noted in Table 3.36.[49] In cases where study areas have

---

46 National Exchange Carrier Association, Inc., *Universal Service Fund 2003 Submission of 2002 Study Results* (revised October 31, 2003).

47 The data submitted by NECA included payments that would have been made if the forward-looking high cost model had not been implemented. These have been replaced for non-rural companies by USAC annualized hold-harmless data.

48 The differences between the values in Tables 3.22 and 3.35 are due to the facts that the amounts reported by USAC in Table 3.22 are based on fourth quarter projections which include updates for the previous quarters, while the amounts reported by NECA in Table 3.35 are based on payments for the first quarter of each year, that do not take into account subsequent quarterly updates. Neither can be taken as the amount actually paid during the year, except for the 1998 values in Table 3.22, which have been revised by USAC to reflect actual payments. The data for 2000 to 2004 for non-rural companies have been adjusted to reflect only hold-harmless payments for non-rural companies. The payments were changed to zero if USAC reported that only forward-looking high-cost model payments were made instead.

49 Because the study areas were matched between years by study area code number, changes in only the name of the company are not included in this list. However, for name changes between 2001 and 2002, Table 3.31 shows the old name in parentheses.

merged, the pre-merger data for all of the merged study areas have been combined and reported as the data for the surviving study area in Tables 3.32 through 3.35. In cases where there has been an ownership change resulting in a code number change, the pre-change data is reported under the new code number and name. In the case of newly created study areas, pre-creation data is reported as 0. In Table 3.31, percentage changes in the case of mergers are comparisons of the surviving study area data with the consolidated pre-merger data. In the case of sales of exchanges, for comparison purposes the data for the sold exchanges are consolidated with the data for the study area that divested them.

Each year NECA submits detailed account data used to calculate the unseparated revenue requirement per loop for each study area that settles on a cost basis, and total attributed revenue requirements for study areas that settle on an average schedule basis. In its filings since 1993, in addition to submitting such information for the latest year, NECA also submitted revised information for the four preceding years. The detailed account data are not reported here, but the most recent revision of the data for each year since 1988 is available in electronic form on the **FCC-State Link** web site.

Table 3.1
High-Cost Support Fund Payment History
(In Millions of Dollars)

Year	High-Cost Loop Support	Safety Net Additive Support	High-Cost Model Support	Long-Term Support	Interstate Common Line Support	Interstate Access Support	Local Switching Support	Total Support
1986	56	-	-	-	-	-	-	56
1987	126	-	-	-	-	-	-	126
1988	183	-	-	-	-	-	-	183
1989	265	-	-	236	-	-	-	500
1990	339	-	-	263	-	-	-	602
1991	485	-	-	272	-	-	-	757
1992	609	-	-	306	-	-	-	915
1993	705	-	-	323	-	-	-	1,028
1994	725	-	-	347	-	-	-	1,072
1995	750	-	-	382	-	-	-	1,132
1996	763	-	-	426	-	-	-	1,188
1997	794	-	-	470	-	-	-	1,263
1998	827	-	-	476	-	-	390	1,694
1999	864	-	-	473	-	-	380	1,718
2000	872	-	220	479	-	283	385	2,239
2001	964	-	200	493	-	574	390	2,621
2002	1,064	-	228	498	173	610	376	2,949
2003	1,082	6	236	502	399	630	425	3,280
2004	1,130	11	265	269	723	623	439	3,460

Note: Details may not appear to add to totals due to rounding.
- Support mechanism did not exist in that year.

Sources: National Exchange Carrier Association (1986-1997),
Universal Service Administrative Company (1998-2004).

Chart 3.1
Total High-Cost Support Fund Payments
(In Millions of Dollars)

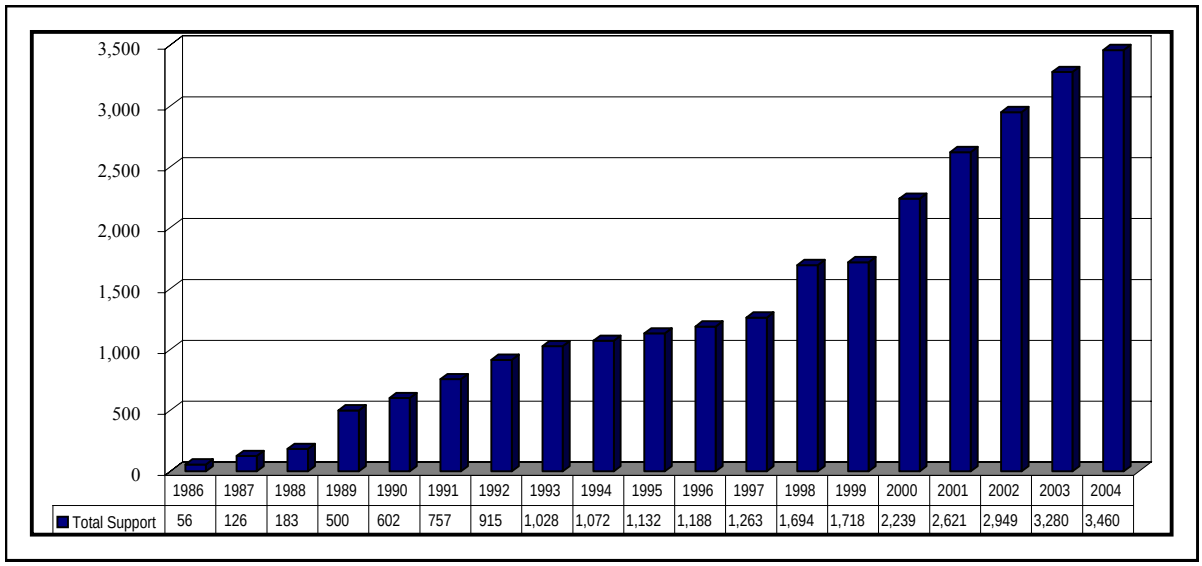

Table 3.2
High-Cost Support Fund Payment History - ILECs and CLECs
(In Millions of Dollars)

Year	Companies	High-Cost Loop Support	Safety Net Additive Support	High-Cost Model Support	Long-Term Support	Interstate Common Line Support	Interstate Access Support	Local Switching Support	Total Support
1999	ILECs	864.1	-	-	472.7	-	-	380.3	1,717.1
	CLECs	0.1	-	-	0.4	-	-	0.0	0.5
	Total	864.2	-	-	473.1	-	-	380.3	1,717.6
2000	ILECs	871.8	-	219.6	477.3	-	283.1	384.7	2,236.5
	CLECs	0.7	-	0.1	1.9	-	0.0	0.0	2.6
	Total	872.5	-	219.6	479.1	-	283.1	384.7	2,239.1
2001	ILECs	957.9	-	199.5	484.9	-	573.8	387.9	2,603.9
	CLECs	5.8	-	0.3	8.1	-	0.6	1.9	16.8
	Total	963.6	-	199.8	493.0	-	574.4	389.9	2,620.7
2002	ILECs	1,048.6	-	213.5	481.7	172.1	603.5	374.2	2,893.6
	CLECs	15.7	-	14.6	16.0	0.8	6.9	1.7	55.7
	Total	1,064.3	-	228.1	497.7	172.9	610.4	375.9	2,949.3
2003	ILECs	1,055.2	6.0	207.5	479.4	381.2	616.8	410.2	3,156.4
	CLECs	26.4	0.2	28.7	22.7	17.7	13.4	14.7	123.8
	Total	1,081.7	6.1	236.2	502.1	398.9	630.2	424.9	3,280.2
2004	ILECs	1,063.1	9.2	218.9	242.6	672.8	605.1	404.0	3,215.7
	CLECs	67.3	1.4	46.5	26.0	49.9	17.9	35.0	244.0
	Total	1,130.4	10.6	265.4	268.6	722.7	623.0	439.0	3,459.7

Note: Details may not appear to add to totals due to rounding.
Payments to CLECs are only for those that are eligible telecommunications carriers (ETCs).
- Support mechanism did not exist in that year.

Source: Universal Service Administrative Company.

Chart 3.2
Total High-Cost Support Fund Payments - ILECs and CLECs
(In Millions of Dollars)

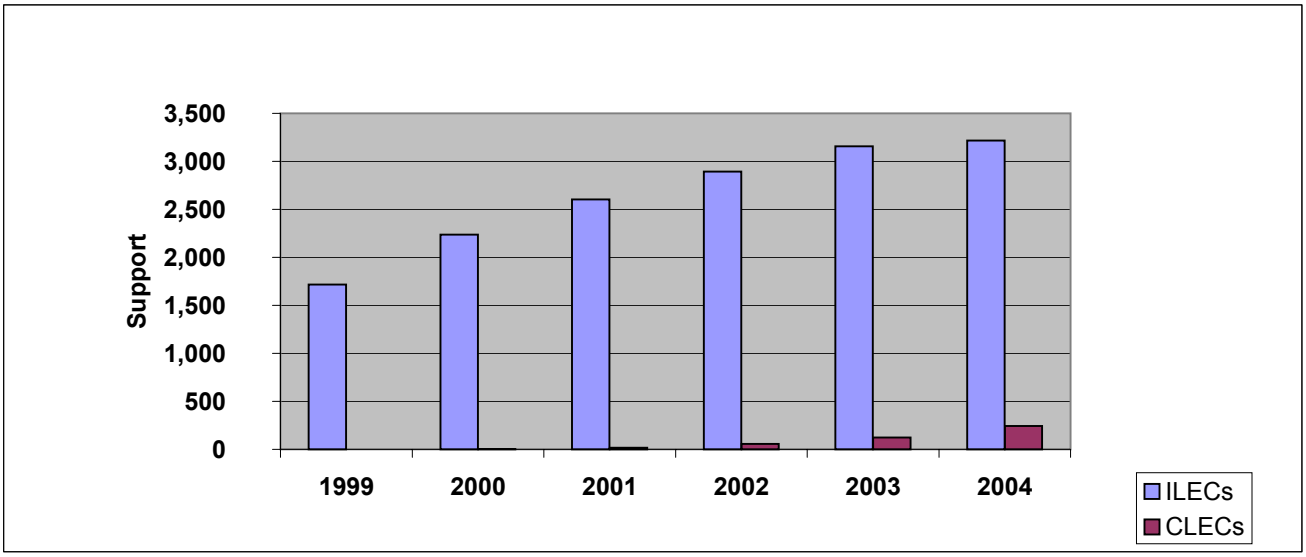

Table 3.3
Embedded High-Cost Loop Fund Formulas

Cost Range as % of National Average	% Expense Adjustment within Range
Study Areas with Over 200,000 Loops	
0% - 115%	0%
115% - 160%	10%
160% - 200%	30%
200% - 250%	60%
250% and above	75%
Study Areas with 200,000 Loops or Fewer	
0% - 115%	0%
115% - 150%	65%
150% and above	75%

Notes: These values have been used since 1988.
Beginning January 1, 2000, these are only applicable to rural companies and to hold-harmless support for non-rural companies.

Table 3.4
National Exchange Carrier Association, Inc.
Pool Results - Common Line Summary

Line Item (Note 1)	Pool Year (Note 2) 2002	Pool Year (Note 2) 2003	Percentage Change (Note 3)
Carrier Common Line (CCL) Earned Revenues			
Premium	$271,336,438	$33,840,154	-87.53%
Non-Premium	$63,093	$20,777	-67.07%
Special Access Surcharge	$60,857,468	$97,533,914	60.27%
CCL Net Realized Uncollectibles	$19,707,734	$7,521,706	-61.83%
CCL Net Earned Revenues	$312,549,265	$123,873,039	-60.37%
End-User Net Earned Revenues (Note 4)	$905,485,559	$981,152,864	8.36%
Total Common Line Net Earned Revenues	$1,218,034,824	$1,105,025,903	-9.28%
ICLS	$180,832,116	$375,723,359	107.77%
Long-Term Support	$481,710,108	$479,259,970	-0.51%
Total Common Line Revenues	$1,880,577,048	$1,960,009,232	4.22%
NECA Administrative Costs	$24,235,106	$29,243,220	20.66%
Average Schedule Company Settlements	$364,985,002	$366,408,117	0.39%
Common Line Expenses and Other Taxes	$1,103,094,650	$1,196,027,215	8.42%
Common Line Adjusted Federal Income Tax	$87,097,282	$81,259,857	-6.70%
Total Common Line Expenses	$1,579,412,040	$1,672,938,409	5.92%
Common Line Residue for Distribution (Note 5)	$301,165,008	$287,070,823	-4.68%
Common Line Average Net Investment	$2,270,534,326	$2,324,706,608	2.39%
Common Line Residue Ratio (Note 6)	13.26%	12.35%	-6.90%

Note 1: All of the individual line items include some estimates and are subject to further adjustments under current NECA procedures.

Note 2: The pool year is the calendar year. The 2002 pool year data are reported as of February 28, 2003. The 2003 pool year data are reported as of February 29, 2004.

Note 3: Year-to-year changes are affected by changes in the number of companies participating in NECA tariffs, sales and acquisitions of assets by participating companies, average schedule to cost conversions, and mid-year tariff changes in rate levels.

Note 4: Amount includes end-user SLC waiver revenues for NECA tariff participants.

Note 5: Residue for distribution is total revenues less total expenses.

Note 6: Residue ratio is calculated by dividing the amount of residue for distribution by the amount of average net investment and multiplying by 100.

Table 3.5
National Exchange Carrier Association, Inc.
Pool Results - Traffic Sensitive Summary

Line Item (Note 1)	Pool Year (Note 2) 2002	Pool Year (Note 2) 2003	Percentage Change (Note 3)
Traffic Sensitive Earned Revenues	$716,651,769	$765,064,063	6.76%
Local Switching Support	$299,092,884	$317,551,902	6.17%
Traffic Sensitive Net Realized Uncollectibles	$28,728,945	$4,640,711	-83.85%
Traffic Sensitive Net Earned Revenues	$987,015,708	$1,077,975,254	9.22%
Total Traffic Sensitive Revenues	$987,015,708	$1,077,975,254	9.22%
NECA Administrative Costs	$14,861,631	$16,716,779	12.48%
Average Schedule Company Settlements	$306,149,166	$340,393,034	11.19%
Traffic Sensitive Expenses & Other Taxes	$465,694,152	$504,946,138	8.43%
Traffic Sensitive Adjusted Federal Income Tax	$43,968,048	$47,425,909	7.86%
Total Traffic Sensitive Expenses	$830,672,997	$909,481,860	9.49%
Traffic Sensitive Residue for Distribution (Note 4)	$156,342,711	$168,493,394	7.77%
Traffic Sensitive Average Net Investment	$1,159,716,517	$1,165,879,592	0.53%
Traffic Sensitive Residue Ratio (Note 5)	13.48%	14.45%	7.20%

Note 1: All of the individual line items include some estimates and are subject to further adjustments under current NECA procedures.

Note 2: The pool year is the calendar year. The 2002 pool year data are reported as of February 28, 2003. The 2002 pool year data are reported as of February 29, 2004.

Note 3: Year-to-year changes are affected by changes in the number of companies participating in NECA tariffs, sales and acquisitions of assets by participating companies, average schedule to cost conversions, and mid-year tariff changes in rate levels.

Note 4: Residue for distribution is total revenues less total expenses.

Note 5: Residue ratio is calculated by dividing the amount of residue for distribution by the amount of average net investment and multiplying by 100.

Table 3.6
High-Cost Loop Support Payment Projections By State or Jurisdiction
(Dollars)

State or Jurisdiction	1998 Total	1999 Total	2000 Total	2001 Total	2002 Total	2003 Total	2004 Total
Alabama	21,800,835	21,762,696	13,188,468	19,705,988	15,352,410	18,861,933	17,638,965
Alaska	32,000,263	36,946,791	38,841,252	43,858,842	44,177,967	38,870,643	48,819,939
American Samoa	0	0	0	58,752	0	0	566,584
Arizona	20,543,238	18,633,267	19,901,646	24,442,692	26,567,667	32,022,678	34,866,238
Arkansas	45,888,519	51,027,561	46,308,642	47,331,027	52,438,560	47,571,594	68,946,569
California	32,452,556	30,136,113	28,553,226	30,342,595	32,683,170	33,924,603	37,882,691
Colorado	27,530,368	28,273,371	28,096,014	29,472,273	32,532,915	35,259,126	39,091,478
Connecticut	0	0	0	0	0	0	0
Delaware	0	0	0	0	0	0	0
District of Columbia	0	0	0	0	0	0	0
Florida	9,503,863	9,800,268	10,582,068	12,970,617	13,308,990	13,416,978	11,382,751
Georgia	43,839,125	37,700,325	42,690,783	48,043,932	56,987,850	55,135,785	45,849,022
Guam	0	426,276	1,319,388	384,054	0	1,828,779	2,427,446
Hawaii	31,571	360,492	378,648	1,277,394	2,002,512	3,191,610	4,746,475
Idaho	19,909,914	19,705,794	18,866,496	18,771,789	20,876,892	21,492,264	22,376,706
Illinois	5,336,115	20,580,132	6,703,692	8,157,174	11,388,750	10,711,932	13,321,958
Indiana	2,867,566	3,191,424	4,920,684	4,366,119	6,376,452	8,405,679	9,241,096
Iowa	3,470,888	3,714,780	4,380,924	5,683,752	6,212,559	12,846,060	19,397,008
Kansas	35,680,025	39,362,535	38,856,396	48,928,560	52,185,831	61,149,621	70,921,599
Kentucky	13,688,167	9,484,428	9,496,185	8,032,353	21,343,020	20,077,653	18,394,463
Louisiana	41,953,218	40,947,558	43,967,160	44,796,351	50,903,382	51,808,710	50,207,486
Maine	4,839,886	5,254,710	6,038,088	7,748,256	8,323,632	7,145,181	10,003,149
Maryland	0	0	0	0	211,740	257,667	320,876
Massachusetts	5,160	48,060	21,444	50,298	245,832	170,376	125,778
Michigan	14,147,961	16,785,951	21,790,575	22,804,878	25,602,261	23,504,691	25,258,931
Minnesota	8,422,456	11,760,009	16,597,788	17,720,085	25,726,383	27,534,111	28,412,642
Mississippi	18,238,298	18,334,038	14,507,451	16,557,510	23,286,684	19,112,730	19,964,802
Missouri	29,261,897	33,166,833	39,819,414	49,813,856	46,428,564	41,028,711	39,845,975
Montana	23,260,667	25,146,267	25,241,064	27,729,066	28,625,805	28,406,982	27,242,001
Nebraska	5,993,161	6,645,498	8,071,248	10,052,625	11,014,098	14,055,309	14,655,381
Nevada	3,532,823	4,236,792	4,419,954	6,661,740	6,936,699	8,667,165	7,261,078
New Hampshire	2,259,432	1,648,044	1,146,768	1,028,967	1,009,776	978,819	829,519
New Jersey	1,743,597	0	0	0	0	0	0
New Mexico	18,979,208	20,890,752	18,575,949	18,194,178	20,007,261	19,432,776	21,333,547
New York	11,146,052	13,228,377	14,991,570	12,687,258	12,268,212	10,373,406	9,717,524
North Carolina	20,992,234	14,360,850	10,576,887	10,362,683	16,234,452	13,095,870	13,734,325
North Dakota	4,618,626	5,063,664	7,991,145	11,076,483	12,816,858	18,977,649	17,473,217
Northern Mariana Islands	3,568,910	4,742,508	2,456,736	1,721,358	2,690,448	882,864	0
Ohio	4,310,309	5,246,412	5,822,097	6,876,192	7,855,380	9,657,699	9,137,513
Oklahoma	27,562,422	27,824,181	32,956,974	38,404,254	41,540,370	47,652,000	49,218,372
Oregon	18,043,353	20,200,665	22,444,113	23,808,936	25,701,726	26,674,569	25,172,300
Pennsylvania	1,312,806	901,374	1,094,916	1,064,577	1,568,232	1,821,297	1,883,115
Puerto Rico	47,664,546	44,565,540	51,969,894	20,278,728	1,675,883	3,191,919	0
Rhode Island	0	0	0	0	0	0	0
South Carolina	22,635,875	21,094,125	20,181,882	19,275,870	29,995,452	29,856,249	27,153,087
South Dakota	2,882,766	4,236,408	5,946,252	8,711,760	13,086,204	18,418,395	22,792,289
Tennessee	8,383,365	10,845,426	11,913,090	13,889,442	17,715,741	19,208,601	19,155,807
Texas	75,126,397	73,724,388	69,832,119	102,798,521	109,036,168	100,534,568	102,218,626
Utah	3,483,006	3,936,468	3,907,836	4,860,132	6,573,324	7,233,909	7,499,735
Vermont	4,465,536	4,274,688	3,396,651	3,802,452	5,873,472	5,498,880	6,103,787
Virgin Islands	11,214,702	15,871,584	16,946,640	17,980,254	18,584,100	14,383,152	12,805,940
Virginia	4,490,867	4,687,887	4,368,888	4,106,208	3,885,600	4,714,248	3,079,131
Washington	22,999,149	23,979,768	23,499,126	30,600,801	33,899,466	30,062,454	27,525,105
West Virginia	20,018,869	18,514,920	17,539,740	21,835,662	25,185,948	22,415,679	20,892,844
Wisconsin	13,238,421	14,771,628	17,633,034	21,484,578	21,618,810	24,728,730	27,536,817
Wyoming	11,952,520	16,166,460	13,729,698	13,016,244	13,693,122	15,427,086	15,944,300
Industry	827,291,508	864,208,086	872,480,703	963,628,116	1,064,256,630	1,081,679,390	1,130,375,985

Source: Universal Service Administrative Company quarterly filings to the FCC.

Table 3.7
Safety Net Additive Support Payment Projections By State or Jurisdiction
(Dollars)

State or Jurisdiction	1998 Total	1999 Total	2000 Total	2001 Total	2002 Total	2003 Total	2004 Total
Alabama	-	-	-	-	-	198,513	289,762
Alaska	-	-	-	-	-	141,384	282,330
American Samoa	-	-	-	-	-	0	0
Arizona	-	-	-	-	-	0	81,807
Arkansas	-	-	-	-	-	227,760	358,446
California	-	-	-	-	-	0	99,960
Colorado	-	-	-	-	-	17,340	27,822
Connecticut	-	-	-	-	-	0	0
Delaware	-	-	-	-	-	0	0
District of Columbia	-	-	-	-	-	0	0
Florida	-	-	-	-	-	0	0
Georgia	-	-	-	-	-	210,204	383,622
Guam	-	-	-	-	-	0	0
Hawaii	-	-	-	-	-	5,700	5,598
Idaho	-	-	-	-	-	84,168	44,208
Illinois	-	-	-	-	-	193,692	237,762
Indiana	-	-	-	-	-	94,488	138,308
Iowa	-	-	-	-	-	472,569	1,334,454
Kansas	-	-	-	-	-	212,916	364,537
Kentucky	-	-	-	-	-	164,796	229,740
Louisiana	-	-	-	-	-	54,372	120,573
Maine	-	-	-	-	-	0	0
Maryland	-	-	-	-	-	71,256	106,584
Massachusetts	-	-	-	-	-	0	0
Michigan	-	-	-	-	-	53,964	84,563
Minnesota	-	-	-	-	-	806,760	1,266,589
Mississippi	-	-	-	-	-	4,644	6,444
Missouri	-	-	-	-	-	159,624	307,386
Montana	-	-	-	-	-	1,188	101,178
Nebraska	-	-	-	-	-	156,480	221,568
Nevada	-	-	-	-	-	156,078	243,005
New Hampshire	-	-	-	-	-	0	0
New Jersey	-	-	-	-	-	0	0
New Mexico	-	-	-	-	-	67,500	129,978
New York	-	-	-	-	-	0	0
North Carolina	-	-	-	-	-	0	0
North Dakota	-	-	-	-	-	62,025	84,668
Northern Mariana Islands	-	-	-	-	-	0	0
Ohio	-	-	-	-	-	382,584	541,740
Oklahoma	-	-	-	-	-	174,840	231,222
Oregon	-	-	-	-	-	17,352	115,413
Pennsylvania	-	-	-	-	-	22,488	29,808
Puerto Rico	-	-	-	-	-	0	0
Rhode Island	-	-	-	-	-	0	0
South Carolina	-	-	-	-	-	483,876	657,954
South Dakota	-	-	-	-	-	61,593	203,102
Tennessee	-	-	-	-	-	96,024	118,044
Texas	-	-	-	-	-	326,292	505,674
Utah	-	-	-	-	-	35,940	10,872
Vermont	-	-	-	-	-	0	0
Virgin Islands	-	-	-	-	-	0	0
Virginia	-	-	-	-	-	125,532	171,492
Washington	-	-	-	-	-	0	13,701
West Virginia	-	-	-	-	-	39,264	54,816
Wisconsin	-	-	-	-	-	694,824	1,243,865
Wyoming	-	-	-	-	-	58,644	132,634
Industry	-	-	-	-	-	6,136,674	10,581,230

Source: Universal Service Administrative Company quarterly filings to the FCC.

Table 3.8
High-Cost Model Support Payment Projections By State or Jurisdiction
(Dollars)

State or Jurisdiction	1998 Total	1999 Total	2000 Total	2001 Total	2002 Total	2003 Total	2004 Total
Alabama	-	-	51,805,013	42,863,884	42,644,549	42,294,087	42,451,639
Alaska	-	-	0	0	0	0	0
American Samoa	-	-	0	0	0	0	0
Arizona	-	-	0	0	0	0	0
Arkansas	-	-	0	0	0	0	0
California	-	-	0	0	0	0	0
Colorado	-	-	0	0	0	0	0
Connecticut	-	-	0	0	0	0	0
Delaware	-	-	0	0	0	0	0
District of Columbia	-	-	0	0	0	0	0
Florida	-	-	0	0	0	0	0
Georgia	-	-	0	0	0	0	0
Guam	-	-	0	0	0	0	0
Hawaii	-	-	0	0	0	0	0
Idaho	-	-	0	0	0	0	0
Illinois	-	-	0	0	0	0	0
Indiana	-	-	0	0	0	0	0
Iowa	-	-	0	0	0	0	0
Kansas	-	-	0	0	0	0	0
Kentucky	-	-	1,213,943	0	3,262,922	3,202,726	13,287,323
Louisiana	-	-	0	0	0	0	0
Maine	-	-	10,826,225	6,629,324	5,480,905	5,794,984	3,154,210
Maryland	-	-	0	0	0	0	0
Massachusetts	-	-	0	0	0	0	0
Michigan	-	-	0	0	0	0	0
Minnesota	-	-	0	0	0	0	0
Mississippi	-	-	103,933,279	103,960,883	116,194,643	121,388,692	133,082,180
Missouri	-	-	0	0	0	0	0
Montana	-	-	1,560,933	4,334,255	10,887,341	10,703,522	16,374,987
Nebraska	-	-	0	0	0	0	5,300,218
Nevada	-	-	0	0	0	0	0
New Hampshire	-	-	0	0	0	0	0
New Jersey	-	-	0	0	0	0	0
New Mexico	-	-	0	0	0	0	0
New York	-	-	0	0	0	0	0
North Carolina	-	-	0	0	0	0	0
North Dakota	-	-	0	0	0	0	0
Northern Mariana Islands	-	-	0	0	0	0	0
Ohio	-	-	0	0	0	0	0
Oklahoma	-	-	0	0	0	0	0
Oregon	-	-	0	0	0	0	0
Pennsylvania	-	-	0	0	0	0	0
Puerto Rico	-	-	0	0	0	0	0
Rhode Island	-	-	0	0	0	0	0
South Carolina	-	-	0	0	0	0	0
South Dakota	-	-	0	0	0	0	1,652,782
Tennessee	-	-	0	0	0	0	0
Texas	-	-	0	0	0	0	0
Utah	-	-	0	0	0	0	0
Vermont	-	-	15,187,703	10,026,779	9,117,501	10,082,195	10,528,444
Virgin Islands	-	-	0	0	0	0	0
Virginia	-	-	0	0	0	0	0
Washington	-	-	0	0	0	0	0
West Virginia	-	-	31,428,165	25,894,379	30,651,191	31,993,612	27,823,641
Wisconsin	-	-	0	0	0	0	0
Wyoming	-	-	3,655,480	6,138,624	9,879,543	10,742,794	11,783,426
Industry	-	-	219,610,741	199,848,127	228,118,594	236,202,613	265,438,850

Source: Universal Service Administrative Company quarterly filings to the FCC.

Table 3.9
Long Term Support Payment Projections By State or Jurisdiction
(Dollars)

State or Jurisdiction	1998 Total	1999 Total	2000 Total	2001 Total	2002 Total	2003 Total	2004 Total
Alabama	7,316,340	7,260,720	7,334,976	7,444,164	7,677,408	7,634,430	3,891,759
Alaska	16,911,360	16,782,816	16,954,464	17,206,932	17,622,828	18,014,052	9,552,333
American Samoa	0	0	258,360	258,360	268,176	274,524	0
Arizona	3,103,296	3,079,740	3,111,216	3,171,654	3,285,558	3,345,177	1,756,101
Arkansas	15,354,720	15,238,044	15,393,852	15,623,064	15,302,418	14,134,308	6,628,350
California	13,237,404	13,136,832	13,271,160	13,468,788	12,984,942	12,635,988	6,357,330
Colorado	12,081,456	11,987,184	12,112,248	12,292,620	13,072,575	13,268,217	7,735,488
Connecticut	162,552	161,316	162,960	165,396	169,152	173,160	87,558
Delaware	0	0	0	0	0	0	0
District of Columbia	0	0	0	0	0	0	0
Florida	5,307,852	5,267,508	5,321,388	5,400,636	5,406,816	5,074,572	2,372,712
Georgia	17,817,552	17,682,108	17,862,864	18,128,952	18,506,856	18,707,226	9,597,546
Guam	1,941,468	1,926,708	1,946,412	1,975,392	2,609,289	2,476,344	941,532
Hawaii	13,192	0	158,700	0	82,368	84,312	0
Idaho	3,450,300	3,424,068	3,459,084	3,510,564	3,590,412	3,667,272	1,833,636
Illinois	6,196,512	6,149,376	6,212,292	6,304,812	6,363,432	6,431,490	3,248,928
Indiana	5,121,048	5,082,132	5,134,140	5,210,520	5,311,080	5,431,512	2,759,958
Iowa	7,219,092	7,164,144	7,237,440	7,359,078	7,937,862	8,374,338	5,962,944
Kansas	11,422,704	11,335,920	11,451,864	11,622,384	11,839,008	12,344,181	6,222,042
Kentucky	4,887,000	4,849,836	4,899,432	4,972,416	5,013,564	4,996,386	2,542,716
Louisiana	16,686,756	16,559,940	16,729,284	16,978,404	17,095,236	16,889,904	8,375,310
Maine	5,993,292	5,947,728	6,008,532	6,098,040	6,128,058	6,107,058	3,594,276
Maryland	91,104	90,408	91,332	92,700	94,812	97,056	49,074
Massachusetts	101,964	101,184	102,228	103,752	106,104	107,976	54,918
Michigan	9,796,224	9,721,740	9,821,136	9,967,428	10,160,571	10,341,774	6,224,955
Minnesota	12,140,403	12,029,652	12,154,464	12,335,313	13,862,505	12,836,325	7,282,422
Mississippi	5,062,968	5,024,460	5,075,832	5,151,432	6,067,533	5,331,570	2,725,764
Missouri	10,689,744	10,608,516	10,660,200	10,876,632	10,982,550	10,385,796	5,014,920
Montana	9,983,832	9,907,968	10,009,296	10,158,348	10,389,300	10,630,326	5,373,120
Nebraska	3,851,160	3,821,904	3,861,012	3,918,516	3,984,318	4,052,904	2,038,956
Nevada	914,076	907,116	916,380	930,024	965,097	1,052,022	548,211
New Hampshire	1,508,160	1,496,724	1,512,012	1,534,536	1,524,972	1,562,118	812,382
New Jersey	0	0	0	0	0	0	0
New Mexico	6,144,324	6,097,620	6,159,972	6,262,791	6,423,531	6,722,442	3,399,744
New York	6,789,036	6,737,412	6,806,316	6,907,692	6,792,648	6,402,138	3,054,186
North Carolina	12,022,656	11,931,264	12,053,268	12,232,788	12,110,298	12,179,982	6,261,810
North Dakota	5,966,880	5,921,508	5,982,072	6,071,148	6,210,909	8,099,277	4,731,822
Northern Mariana Islands	0	0	0	0	0	0	0
Ohio	5,200,116	5,160,552	5,213,316	5,290,956	5,397,954	5,467,686	2,705,442
Oklahoma	16,370,580	16,246,176	16,412,304	16,656,708	16,886,808	16,510,980	8,124,573
Oregon	9,230,040	9,159,840	9,253,548	9,391,344	9,593,304	9,807,666	4,958,946
Pennsylvania	14,100,924	13,993,764	14,136,852	14,347,404	14,604,618	14,653,146	7,248,876
Puerto Rico	89,521,920	89,253,780	91,621,539	97,035,118	95,079,798	96,663,879	57,527,484
Rhode Island	0	0	0	0	0	0	0
South Carolina	11,070,168	10,986,012	11,098,404	11,263,620	11,489,934	11,680,368	5,871,432
South Dakota	5,027,316	4,989,084	5,040,072	5,115,180	5,274,207	6,530,613	3,755,985
Tennessee	10,366,728	10,287,924	10,393,116	10,547,916	10,787,772	10,695,102	5,237,610
Texas	29,575,308	29,350,572	29,650,692	30,092,220	29,298,066	29,420,949	15,136,287
Utah	1,484,208	1,472,940	1,488,012	1,510,188	1,544,508	1,581,084	799,488
Vermont	2,382,648	2,364,576	2,388,756	2,424,312	2,479,464	2,538,132	1,283,448
Virgin Islands	7,187,916	7,133,280	7,206,216	7,313,544	7,479,852	7,656,900	3,871,830
Virginia	3,333,792	3,308,460	3,342,300	3,392,076	3,464,832	3,490,458	1,800,510
Washington	13,234,140	13,133,580	13,267,908	15,576,632	15,414,807	15,804,246	8,118,384
West Virginia	1,058,640	1,050,600	1,061,352	1,077,144	1,101,636	1,127,724	570,246
Wisconsin	13,396,152	13,294,332	12,832,080	13,630,308	13,219,584	13,287,558	7,630,137
Wyoming	4,489,536	4,455,408	4,500,960	4,568,004	4,671,864	5,337,849	2,951,406
Industry	476,316,559	473,074,476	479,133,615	492,967,950	497,731,194	502,120,497	268,624,887

Source: Universal Service Administrative Company quarterly filings to the FCC.

Table 3.10
Interstate Common Line Support Payment Projections By State or Jurisdiction
(Dollars)

State or Jurisdiction	1998 Total	1999 Total	2000 Total	2001 Total	2002 Total	2003 Total	2004 Total
Alabama	-	-	-	-	2,997,286	5,757,013	10,536,337
Alaska	-	-	-	-	4,387,324	10,993,862	24,431,301
American Samoa	-	-	-	-	144,933	90,570	402,179
Arizona	-	-	-	-	2,395,184	5,847,464	8,596,073
Arkansas	-	-	-	-	10,561,406	23,381,240	30,220,954
California	-	-	-	-	3,195,885	6,184,758	13,834,922
Colorado	-	-	-	-	2,348,337	4,626,197	11,858,771
Connecticut	-	-	-	-	145,251	374,305	675,299
Delaware	-	-	-	-	0	0	0
District of Columbia	-	-	-	-	0	0	0
Florida	-	-	-	-	1,843,719	5,412,019	8,374,412
Georgia	-	-	-	-	7,985,127	15,870,620	42,312,571
Guam	-	-	-	-	0	0	1,545,726
Hawaii	-	-	-	-	1,042,112	4,571,269	5,701,984
Idaho	-	-	-	-	2,118,685	4,493,953	6,662,836
Illinois	-	-	-	-	4,873,202	8,003,198	12,100,209
Indiana	-	-	-	-	2,732,462	5,976,583	9,641,631
Iowa	-	-	-	-	6,392,962	17,949,295	25,824,464
Kansas	-	-	-	-	8,374,144	17,495,384	27,212,920
Kentucky	-	-	-	-	3,842,169	8,780,077	12,712,288
Louisiana	-	-	-	-	2,940,771	6,388,839	14,950,211
Maine	-	-	-	-	1,874,680	4,415,693	8,625,938
Maryland	-	-	-	-	233,111	659,249	749,371
Massachusetts	-	-	-	-	135,412	291,775	305,185
Michigan	-	-	-	-	2,097,739	4,069,299	9,976,030
Minnesota	-	-	-	-	7,623,604	17,833,486	27,955,505
Mississippi	-	-	-	-	1,767,876	4,206,367	6,986,462
Missouri	-	-	-	-	8,083,575	16,271,337	21,787,801
Montana	-	-	-	-	3,584,002	8,355,591	14,310,314
Nebraska	-	-	-	-	2,720,092	8,651,926	10,962,172
Nevada	-	-	-	-	924,702	2,614,919	3,925,888
New Hampshire	-	-	-	-	801,512	1,381,630	2,216,980
New Jersey	-	-	-	-	23,624	0	0
New Mexico	-	-	-	-	2,088,710	4,823,793	8,198,623
New York	-	-	-	-	1,302,190	3,277,486	6,183,381
North Carolina	-	-	-	-	3,678,899	7,754,056	16,395,612
North Dakota	-	-	-	-	3,450,144	12,763,528	17,640,811
Northern Mariana Islands	-	-	-	-	0	0	0
Ohio	-	-	-	-	1,302,254	3,719,043	6,620,880
Oklahoma	-	-	-	-	6,572,534	12,048,829	21,437,172
Oregon	-	-	-	-	2,703,805	5,882,065	11,632,808
Pennsylvania	-	-	-	-	5,117,516	14,370,903	23,749,194
Puerto Rico	-	-	-	-	0	1,530,385	51,707,382
Rhode Island	-	-	-	-	0	0	0
South Carolina	-	-	-	-	8,449,503	20,445,636	26,771,311
South Dakota	-	-	-	-	4,051,624	11,675,257	18,154,729
Tennessee	-	-	-	-	3,171,610	7,764,423	14,788,493
Texas	-	-	-	-	10,578,327	15,931,734	36,317,770
Utah	-	-	-	-	2,997,786	5,669,676	7,039,652
Vermont	-	-	-	-	1,798,600	3,882,297	6,039,663
Virgin Islands	-	-	-	-	1,573,244	8,148,355	8,049,819
Virginia	-	-	-	-	1,330,261	3,338,493	5,740,172
Washington	-	-	-	-	1,890,078	4,868,528	13,026,494
West Virginia	-	-	-	-	525,724	1,184,411	1,823,817
Wisconsin	-	-	-	-	10,591,177	25,729,970	39,672,460
Wyoming	-	-	-	-	1,529,326	3,150,084	6,346,072
Industry	-	-	-	-	172,894,199	398,906,864	722,733,043

Source: Universal Service Administrative Company quarterly filings to the FCC.

Table 3.11
Interstate Access Support Payment Projections By State or Jurisdiction
(Dollars)

State or Jurisdiction	1998 Total	1999 Total	2000 Total	2001 Total	2002 Total	2003 Total	2004 Total
Alabama	-	-	9,091,518	17,705,910	21,658,467	21,274,146	18,606,054
Alaska	-	-	0	0	0	0	0
American Samoa	-	-	0	0	0	0	0
Arizona	-	-	2,162,622	12,649,008	19,249,440	18,386,730	18,863,022
Arkansas	-	-	3,529,674	6,792,336	6,171,090	6,000,540	7,058,700
California	-	-	16,267,254	32,232,858	30,267,924	32,308,341	31,403,940
Colorado	-	-	8,172,504	16,227,252	15,616,608	18,637,497	20,732,772
Connecticut	-	-	0	340,266	638,586	710,856	868,038
Delaware	-	-	194,226	379,632	369,687	321,057	272,400
District of Columbia	-	-	0	0	0	0	0
Florida	-	-	31,502,988	62,275,932	61,696,380	54,859,551	57,411,816
Georgia	-	-	5,955,450	11,899,386	13,589,763	14,682,948	13,338,999
Guam	-	-	0	0	0	0	0
Hawaii	-	-	1,515,258	2,682,498	2,254,944	2,162,049	2,159,784
Idaho	-	-	6,978,900	14,455,956	15,156,408	15,643,986	15,807,735
Illinois	-	-	6,302,106	12,815,346	12,877,482	12,878,613	12,507,312
Indiana	-	-	11,775,852	23,767,632	24,282,915	25,302,627	25,411,809
Iowa	-	-	3,833,220	7,088,142	6,472,485	7,049,910	6,883,458
Kansas	-	-	3,496,020	6,687,654	8,964,762	7,443,105	7,815,168
Kentucky	-	-	9,283,572	16,111,944	16,212,231	18,185,982	17,223,264
Louisiana	-	-	5,617,266	10,765,260	10,434,096	10,231,944	9,876,780
Maine	-	-	394,560	726,486	360,522	141,684	258,270
Maryland	-	-	1,915,254	3,706,134	3,518,502	1,707,516	0
Massachusetts	-	-	718,296	784,626	128,457	173,610	219,849
Michigan	-	-	73,842	145,236	238,743	319,485	319,395
Minnesota	-	-	1,817,616	3,392,796	4,313,913	4,885,041	4,910,475
Mississippi	-	-	6,128,496	11,751,108	16,658,643	17,635,437	16,687,623
Missouri	-	-	8,107,644	15,789,090	15,749,682	14,675,508	14,342,634
Montana	-	-	251,454	568,962	661,404	959,256	1,175,496
Nebraska	-	-	577,518	1,321,128	2,475,012	4,447,914	5,270,727
Nevada	-	-	4,364,736	8,383,824	8,867,826	9,339,696	9,650,958
New Hampshire	-	-	1,026,156	1,968,294	3,450,759	3,576,582	2,142,861
New Jersey	-	-	2,564,148	4,948,374	2,557,848	379,809	437,436
New Mexico	-	-	3,849,036	7,672,860	7,714,602	8,838,315	9,459,237
New York	-	-	12,306,168	23,740,152	19,783,239	17,183,190	16,252,320
North Carolina	-	-	5,770,230	11,953,026	23,138,982	34,259,325	34,169,529
North Dakota	-	-	507,486	868,248	668,397	686,652	746,223
Northern Mariana Islands	-	-	123,876	246,678	247,593	263,274	277,236
Ohio	-	-	3,855,204	11,545,878	15,126,339	15,324,993	15,663,903
Oklahoma	-	-	3,542,790	6,889,062	6,492,033	5,643,957	4,797,426
Oregon	-	-	7,865,832	19,562,982	22,834,767	22,241,280	20,191,761
Pennsylvania	-	-	6,660,918	13,267,416	15,990,477	19,010,403	19,069,707
Puerto Rico	-	-	0	0	0	0	0
Rhode Island	-	-	50,484	96,900	62,190	47,727	59,298
South Carolina	-	-	8,505,270	16,761,324	15,806,256	15,006,528	14,465,949
South Dakota	-	-	36,654	75,744	77,739	148,743	162,204
Tennessee	-	-	4,662,288	8,569,836	7,785,378	9,040,674	10,236,165
Texas	-	-	19,552,260	38,260,956	38,640,972	42,053,814	40,696,839
Utah	-	-	1,399,866	2,731,266	2,429,937	2,346,744	2,212,941
Vermont	-	-	200,286	1,192,932	1,958,115	1,990,722	2,374,332
Virgin Islands	-	-	0	0	0	0	0
Virginia	-	-	25,298,514	51,425,058	55,524,345	59,427,834	60,519,612
Washington	-	-	11,148,138	22,759,908	23,952,981	25,037,868	25,393,635
West Virginia	-	-	9,855,282	19,702,740	19,727,328	19,536,204	16,485,924
Wisconsin	-	-	1,303,812	2,615,574	1,418,460	256,665	256,869
Wyoming	-	-	3,030,234	6,089,550	6,141,309	7,547,319	7,803,081
Industry	-	-	283,142,778	574,391,160	610,416,018	630,213,651	622,950,966

Source: Universal Service Administrative Company quarterly filings to the FCC.

Table 3.12
Local Switching Support Payment Projections By State or Jurisdiction
(Dollars)

State or Jurisdiction	1998 Total	1999 Total	2000 Total	2001 Total	2002 Total	2003 Total	2004 Total
Alabama	9,863,334	7,349,622	6,731,295	6,771,888	6,234,524	7,177,263	6,663,714
Alaska	15,140,835	14,175,093	14,769,177	13,573,329	13,073,054	14,903,976	16,804,761
American Samoa	0	124,410	214,791	179,040	462,129	530,388	591,804
Arizona	9,271,179	9,732,288	10,637,322	9,516,402	8,930,867	11,750,490	10,901,631
Arkansas	7,457,826	7,035,777	7,353,954	7,289,430	7,908,315	8,079,204	8,615,160
California	6,954,408	6,794,022	6,399,933	6,521,277	6,009,440	6,739,236	6,656,400
Colorado	3,818,154	3,721,788	3,909,582	4,305,947	4,546,744	4,749,192	5,184,612
Connecticut	1,035,240	797,637	789,657	686,412	647,701	844,224	797,388
Delaware	0	0	0	0	0	0	0
District of Columbia	0	0	0	0	0	0	0
Florida	4,220,451	3,442,098	3,570,501	4,300,156	3,918,308	4,764,852	4,145,238
Georgia	13,521,924	13,123,731	12,859,902	13,588,262	13,892,267	14,887,572	15,208,902
Guam	0	0	0	0	0	0	0
Hawaii	39,648	840,993	1,121,160	1,368,760	1,559,675	1,633,320	1,476,480
Idaho	6,202,335	6,166,839	6,515,499	7,881,547	7,633,664	7,788,564	7,814,430
Illinois	11,998,443	12,457,695	12,221,301	11,899,200	12,135,972	12,047,592	11,956,044
Indiana	8,341,722	8,755,638	8,908,611	8,598,134	8,091,963	9,258,600	8,269,902
Iowa	15,075,849	14,710,702	14,985,528	15,535,527	14,430,044	18,520,833	26,124,489
Kansas	14,131,281	13,664,862	12,942,879	13,598,238	13,743,190	13,870,101	13,935,006
Kentucky	5,490,699	5,242,098	5,317,815	5,353,004	4,443,159	5,147,544	5,024,388
Louisiana	6,574,767	6,179,073	6,589,386	6,291,088	6,342,269	6,913,728	6,215,412
Maine	7,714,515	7,722,324	7,780,815	7,537,371	7,380,662	8,352,480	9,076,242
Maryland	473,400	506,382	504,963	765,011	620,696	473,244	428,016
Massachusetts	383,571	493,053	480,966	648,664	731,992	887,904	762,492
Michigan	8,270,259	8,200,446	8,002,278	7,638,095	7,566,044	8,531,277	9,084,660
Minnesota	17,503,701	17,560,428	17,662,626	16,841,415	16,092,328	17,302,038	20,519,376
Mississippi	3,596,718	3,482,388	3,484,518	3,608,845	3,469,620	3,293,832	3,474,132
Missouri	7,656,195	7,548,462	6,377,469	6,623,599	6,484,070	8,695,788	8,857,716
Montana	8,932,746	8,390,469	8,428,140	8,963,262	8,990,569	9,492,060	9,719,334
Nebraska	10,129,721	10,897,575	10,718,199	11,198,680	10,881,237	10,878,228	10,662,678
Nevada	5,815,119	5,871,945	6,439,410	6,890,199	6,700,770	8,131,020	7,604,139
New Hampshire	4,699,155	5,375,313	4,679,721	4,924,103	5,143,237	5,113,008	5,558,160
New Jersey	1,232,427	993,234	1,151,775	1,020,055	905,089	1,028,544	1,005,636
New Mexico	8,400,984	7,554,042	8,767,137	9,326,957	10,062,728	9,630,297	10,344,480
New York	17,322,360	17,838,462	17,843,838	17,133,941	16,354,539	17,960,292	17,740,740
North Carolina	6,082,674	5,636,580	5,810,920	5,703,355	5,417,894	5,913,756	5,729,526
North Dakota	10,830,486	10,709,298	9,840,591	10,240,836	8,353,188	14,610,252	15,735,702
Northern Mariana Islands	667,803	798,222	705,837	660,533	621,466	729,120	669,036
Ohio	4,473,951	4,629,063	4,676,637	4,867,749	4,258,209	4,686,228	4,498,638
Oklahoma	15,840,726	14,001,165	14,510,214	14,668,500	15,206,699	16,384,800	16,691,640
Oregon	7,255,236	7,391,592	7,747,791	8,043,837	7,534,165	8,097,444	8,127,120
Pennsylvania	6,905,862	6,721,311	6,733,593	6,510,344	5,421,431	6,533,748	5,536,746
Puerto Rico	0	0	0	0	0	0	0
Rhode Island	0	0	0	0	0	0	0
South Carolina	11,068,493	8,161,467	7,290,804	8,359,632	6,678,733	8,303,688	6,943,554
South Dakota	9,652,416	10,213,983	10,349,034	9,575,970	9,192,674	12,428,634	11,118,228
Tennessee	8,401,485	7,583,802	8,018,046	7,710,598	7,512,313	8,709,720	9,092,382
Texas	16,636,698	15,841,335	16,620,900	18,510,072	18,962,362	19,962,378	20,520,753
Utah	4,860,150	4,786,446	5,365,695	4,898,082	4,583,074	5,703,516	5,803,608
Vermont	4,716,894	4,637,340	5,095,044	5,068,918	4,617,768	4,837,620	5,222,970
Virgin Islands	0	0	0	0	0	0	0
Virginia	4,681,620	4,863,735	5,156,877	5,075,806	5,325,061	6,231,000	6,151,350
Washington	5,850,558	5,838,087	6,311,820	7,998,375	6,624,004	7,680,720	7,955,646
West Virginia	3,235,917	3,548,727	3,904,146	4,171,461	3,422,479	4,381,764	3,986,175
Wisconsin	22,644,561	22,794,588	23,021,091	22,007,452	21,361,341	24,288,156	27,627,627
Wyoming	5,172,102	5,416,926	5,420,082	5,419,675	5,412,066	6,034,731	6,356,709
Industry	390,246,598	380,322,556	384,739,270	389,869,033	375,891,793	424,893,966	438,990,972

Source: Universal Service Administrative Company quarterly filings to the FCC.

Table 3.13
Total High-Cost Support Payment Projections By State or Jurisdiction
(Dollars)

State or Jurisdiction	1998 Total	1999 Total	2000 Total	2001 Total	2002 Total	2003 Total	2004 Total
Alabama	38,980,509	36,373,038	88,151,270	94,491,834	96,564,644	103,197,385	100,078,229
Alaska	64,052,458	67,904,700	70,564,893	74,639,103	79,261,173	82,923,917	99,890,664
American Samoa	0	124,410	473,151	496,152	875,238	895,482	1,560,567
Arizona	32,917,713	31,445,295	35,812,806	49,779,756	60,428,716	71,352,539	75,064,872
Arkansas	68,701,065	73,301,382	72,586,122	77,035,857	92,381,789	99,394,646	121,828,179
California	52,644,368	50,066,967	64,491,573	82,565,518	85,141,361	91,792,926	96,235,243
Colorado	43,429,978	43,982,343	52,290,348	62,298,092	68,117,179	76,557,569	84,630,943
Connecticut	1,197,792	958,953	952,617	1,192,074	1,600,690	2,102,545	2,428,283
Delaware	0	0	194,226	379,632	369,687	321,057	272,400
District of Columbia	0	0	0	0	0	0	0
Florida	19,032,166	18,509,874	50,976,945	84,947,341	86,174,213	83,527,972	83,686,929
Georgia	75,178,601	68,506,164	79,368,999	91,660,532	110,961,863	119,494,355	126,690,662
Guam	1,941,468	2,352,984	3,265,800	2,359,446	2,609,289	4,305,123	4,914,704
Hawaii	84,411	1,201,485	3,173,766	5,328,652	6,941,611	11,648,260	14,090,320
Idaho	29,562,549	29,296,701	35,819,979	44,619,856	49,376,061	53,170,207	54,539,550
Illinois	23,531,070	39,187,203	31,439,391	39,176,532	47,638,838	50,266,517	53,372,213
Indiana	16,330,336	17,029,194	30,739,287	41,942,405	46,794,872	54,469,489	55,462,704
Iowa	25,765,829	25,589,626	30,437,112	35,666,499	41,445,912	65,213,005	85,525,431
Kansas	61,234,010	64,363,317	66,747,159	80,836,836	95,106,935	112,515,308	126,471,272
Kentucky	24,065,866	19,576,362	30,210,947	34,469,717	54,117,065	60,555,164	69,414,182
Louisiana	65,214,741	63,686,571	72,903,096	78,831,103	87,715,754	92,287,497	89,745,771
Maine	18,547,693	18,924,762	31,048,220	28,739,477	29,548,459	31,957,080	34,712,085
Maryland	564,504	596,790	2,511,549	4,563,845	4,678,861	3,265,988	1,653,921
Massachusetts	490,695	642,297	1,322,934	1,587,340	1,347,797	1,631,641	1,468,222
Michigan	32,214,444	34,708,137	39,687,831	40,555,637	45,665,358	46,820,490	50,948,533
Minnesota	38,066,560	41,350,089	48,232,494	50,289,609	67,618,733	81,197,761	90,347,009
Mississippi	26,897,984	26,840,886	133,129,576	141,029,778	167,444,999	170,973,273	182,927,407
Missouri	47,607,836	51,323,811	64,964,727	83,103,177	87,728,441	91,216,764	90,156,432
Montana	42,177,245	43,444,704	45,490,887	51,753,893	63,138,421	68,548,925	74,296,429
Nebraska	19,974,042	21,364,977	23,227,977	26,490,949	31,074,757	42,242,761	49,111,700
Nevada	10,262,018	11,015,853	16,140,480	22,865,787	24,395,094	29,960,900	29,233,279
New Hampshire	8,466,747	8,520,081	8,364,657	9,455,900	11,930,256	12,612,157	11,559,902
New Jersey	2,976,024	993,234	3,715,923	5,968,429	3,486,561	1,408,353	1,443,072
New Mexico	33,524,516	34,542,414	37,352,094	41,456,786	46,296,832	49,515,123	52,865,608
New York	35,257,448	37,804,251	51,947,892	60,469,043	56,500,828	55,196,512	52,948,151
North Carolina	39,097,564	31,928,694	34,211,305	40,251,852	60,580,525	73,202,989	76,290,802
North Dakota	21,415,992	21,694,470	24,321,294	28,256,715	31,499,496	55,199,383	56,412,442
Northern Mariana Islands	4,236,713	5,540,730	3,286,449	2,628,569	3,559,507	1,875,258	946,272
Ohio	13,984,376	15,036,027	19,567,254	28,580,775	33,940,136	39,238,233	39,168,116
Oklahoma	59,773,728	58,071,522	67,422,282	76,618,524	86,698,444	98,415,406	100,500,405
Oregon	34,528,629	36,752,097	47,311,284	60,807,099	68,367,767	72,720,376	70,198,348
Pennsylvania	22,319,592	21,616,449	28,626,279	35,189,741	42,702,274	56,411,985	57,517,446
Puerto Rico	137,186,466	133,819,320	143,591,433	117,313,846	96,755,681	101,386,183	109,234,866
Rhode Island	0	0	50,484	96,900	62,190	47,727	59,298
South Carolina	44,774,536	40,241,604	47,076,360	55,660,446	72,419,878	85,776,345	81,863,287
South Dakota	17,562,498	19,439,475	21,372,012	23,478,654	31,682,448	49,263,235	57,839,318
Tennessee	27,151,578	28,717,152	34,986,540	40,717,792	46,972,814	55,514,544	58,628,501
Texas	121,338,403	118,916,295	135,655,971	189,661,769	206,515,895	208,229,735	215,395,948
Utah	9,827,364	10,195,854	12,161,409	13,999,668	18,128,629	22,570,869	23,366,295
Vermont	11,565,078	11,276,604	26,268,440	22,515,393	25,844,920	28,829,846	31,552,644
Virgin Islands	18,402,618	23,004,864	24,152,856	25,293,798	27,637,196	30,188,407	24,727,588
Virginia	12,506,279	12,860,082	38,166,579	63,999,148	69,530,099	77,327,565	77,462,267
Washington	42,083,847	42,951,435	54,226,992	76,935,716	81,781,336	83,453,816	82,032,966
West Virginia	24,313,426	23,114,247	63,788,685	72,681,386	80,614,305	80,678,658	71,637,463
Wisconsin	49,279,134	50,860,548	54,790,017	59,737,912	68,209,372	88,985,903	103,967,775
Wyoming	21,614,158	26,038,794	30,336,454	35,232,097	41,327,230	48,298,507	51,317,628
Industry	1,693,854,665	1,717,605,118	2,239,107,107	2,620,704,386	2,949,308,428	3,280,153,655	3,459,695,933

Source: Universal Service Administrative Company quarterly filings to the FCC.

Table 3.14
Total High-Cost Support Payment Projections By State or Jurisdiction - ILECs and CLECs
(Dollars)

State or Jurisdiction	1999		2000		2001		2002		2003		2004	
	ILECs	CLECs	ILECs	CLECs	ILECs	CLECs	ILECs	CLECs	ILECs	CLECs	ILECs	CLECs
Alabama	36,373,038	0	88,151,270	0	94,491,834	0	95,729,005	835,639	100,917,840	2,279,545	96,119,962	3,958,267
Alaska	67,904,700	0	70,564,893	0	74,639,103	0	79,135,110	126,064	81,884,202	1,039,715	94,500,782	5,389,882
American Samoa	124,410	0	473,151	0	496,152	0	875,238	0	895,482	0	1,560,567	0
Arizona	31,445,295	0	35,812,806	0	48,819,280	960,476	56,378,621	4,050,095	63,374,956	7,977,584	67,982,594	7,082,278
Arkansas	73,301,382	0	72,586,122	0	77,035,857	0	92,381,789	0	99,394,646	0	109,939,066	11,889,113
California	50,066,967	0	64,491,573	0	82,565,518	0	85,141,361	0	91,716,120	76,806	96,134,287	100,956
Colorado	43,982,343	0	52,290,348	0	62,298,092	0	65,942,007	2,175,172	73,746,406	2,811,162	76,088,701	8,542,242
Connecticut	958,953	0	952,617	0	1,192,074	0	1,600,690	0	2,102,545	0	2,428,283	0
Delaware	0	0	194,226	0	379,632	0	369,687	0	321,057	0	272,400	0
District of Columbia	0	0	0	0	0	0	0	0	0	0	0	0
Florida	18,509,874	0	50,976,945	0	84,947,341	0	86,174,213	0	83,527,972	0	83,686,929	0
Georgia	68,506,164	0	79,368,999	0	91,660,532	0	110,961,863	0	119,494,355	0	126,690,662	0
Guam	2,352,984	0	3,265,800	0	2,359,446	0	1,969,968	639,321	3,067,128	1,237,995	3,979,526	935,178
Hawaii	1,201,485	0	3,173,766	0	5,328,652	0	6,941,611	0	11,648,260	0	14,090,320	0
Idaho	29,296,701	0	35,819,979	0	44,619,856	0	49,376,061	0	53,170,207	0	54,539,550	0
Illinois	39,187,203	0	31,439,391	0	39,176,532	0	47,632,904	5,934	50,259,737	6,780	53,372,213	0
Indiana	17,029,194	0	30,739,287	0	41,942,405	0	46,794,872	0	54,462,223	7,266	55,369,555	93,149
Iowa	25,589,626	0	30,437,112	0	35,642,424	24,075	39,947,371	1,498,540	55,707,763	9,505,242	56,924,291	28,601,140
Kansas	64,363,317	0	66,747,159	0	80,831,994	4,842	95,049,641	57,293	109,426,582	3,088,727	120,347,203	6,124,069
Kentucky	19,576,362	0	30,210,947	0	34,469,717	0	54,117,065	0	60,554,018	1,146	69,319,515	94,667
Louisiana	63,686,571	0	72,903,096	0	78,831,103	0	87,715,754	0	92,287,497	0	89,745,771	0
Maine	18,924,762	0	31,048,220	0	28,739,477	0	29,548,459	0	31,605,237	351,843	31,001,854	3,710,231
Maryland	596,790	0	2,511,549	0	4,563,845	0	4,678,861	0	3,265,988	0	1,653,921	0
Massachusetts	642,297	0	1,322,934	0	1,587,340	0	1,347,797	0	1,631,641	0	1,468,222	0
Michigan	34,708,137	0	39,687,831	0	40,544,949	10,688	44,723,158	942,200	45,448,186	1,372,304	44,874,627	6,073,907
Minnesota	41,350,089	0	48,232,494	0	50,197,901	91,708	64,059,700	3,559,033	80,050,071	1,147,689	78,710,362	11,636,648
Mississippi	26,840,886	0	133,129,576	0	141,029,778	0	145,230,421	22,214,577	146,204,172	24,769,101	146,328,157	36,599,249
Missouri	51,323,811	0	64,964,727	0	83,103,177	0	87,638,021	90,420	91,020,467	196,297	90,048,746	107,686
Montana	43,444,704	0	45,472,705	18,182	51,565,230	188,663	62,608,090	530,332	68,076,689	472,236	73,239,451	1,056,979
Nebraska	21,364,977	0	23,227,977	0	26,490,949	0	31,074,757	0	42,242,761	0	48,873,350	238,350
Nevada	11,015,853	0	16,140,480	0	22,865,745	42	24,271,367	123,727	26,408,426	3,552,474	25,294,657	3,938,622
New Hampshire	8,520,081	0	8,364,657	0	9,455,900	0	11,930,256	0	12,612,157	0	11,559,902	0
New Jersey	993,234	0	3,715,923	0	5,968,429	0	3,486,561	0	1,408,353	0	1,443,072	0
New Mexico	34,542,414	0	37,352,094	0	41,414,945	41,841	46,145,797	151,034	46,682,234	2,832,889	49,007,181	3,858,427
New York	37,804,251	0	51,947,892	0	60,153,551	315,492	56,003,110	497,718	54,600,175	596,337	52,948,151	0
North Carolina	31,928,694	0	34,211,305	0	40,251,852	0	60,580,525	0	73,202,989	0	76,290,802	0
North Dakota	21,694,470	0	24,321,294	0	28,256,715	0	31,471,514	27,982	43,524,233	11,675,150	41,548,741	14,863,701
Northern Mariana Islands	5,540,730	0	3,286,449	0	2,628,569	0	3,559,507	0	1,875,258	0	946,272	0
Ohio	15,036,027	0	19,567,254	0	28,580,775	0	33,940,136	0	39,238,233	0	39,168,116	0
Oklahoma	58,071,522	0	67,422,282	0	76,618,524	0	86,695,618	2,826	98,224,843	190,563	100,447,959	52,446
Oregon	36,752,097	0	47,311,284	0	60,807,099	0	68,367,767	0	72,720,376	0	70,198,348	0
Pennsylvania	21,616,449	0	28,626,279	0	35,189,741	0	42,702,274	0	56,411,985	0	57,517,446	0
Puerto Rico	133,283,784	535,536	141,039,873	2,551,560	110,603,455	6,710,391	86,498,793	10,256,888	87,301,687	14,084,496	80,293,516	28,941,351
Rhode Island	0	0	50,484	0	96,900	0	62,190	0	47,727	0	59,298	0
South Carolina	40,241,604	0	47,076,360	0	55,660,446	0	72,419,878	0	85,776,345	0	81,863,287	0
South Dakota	19,439,475	0	21,372,012	0	23,478,654	0	31,344,880	337,568	40,174,001	9,089,234	44,479,764	13,359,554
Tennessee	28,717,152	0	34,986,540	0	40,692,799	24,993	46,687,856	284,958	55,243,992	270,552	58,412,870	215,631
Texas	118,916,295	0	135,655,971	0	189,627,263	34,506	205,984,949	530,946	202,918,662	5,311,073	212,663,739	2,732,210
Utah	10,195,854	0	12,161,409	0	13,999,668	0	18,128,629	0	22,570,869	0	23,366,295	0
Vermont	11,276,604	0	26,268,440	0	22,515,393	0	25,844,920	0	27,914,004	915,842	29,325,760	2,226,884
Virgin Islands	23,004,864	0	24,152,856	0	25,293,798	0	27,637,196	0	30,188,407	0	24,727,588	0
Virginia	12,860,082	0	38,166,579	0	63,999,148	0	69,530,099	0	77,327,565	0	77,067,851	394,416
Washington	42,951,435	0	54,226,992	0	68,702,997	8,232,719	75,299,099	6,482,237	74,486,653	8,967,162	70,972,545	11,060,421
West Virginia	23,114,247	0	63,788,685	0	72,681,386	0	80,530,776	83,529	79,195,526	1,483,132	67,607,683	4,029,779
Wisconsin	50,860,548	0	54,790,017	0	59,737,912	0	68,005,530	203,841	86,579,121	2,406,782	88,145,145	15,822,630
Wyoming	26,038,794	0	30,296,851	39,603	35,105,541	126,556	41,290,360	36,870	42,264,337	6,034,170	41,089,777	10,227,851
Industry	1,717,069,582	535,536	2,236,497,762	2,609,345	2,603,937,395	16,766,991	2,893,563,683	55,744,744	3,156,402,360	123,751,294	3,215,738,018	243,957,915

Table 3.15
Monthly Support per Loop for High-Cost Support Mechanisms: 2003

	High Cost Loop Support	Safety Net Additive Support	High Cost Model Support	Long Term Support	Interstate Common Line Support	Interstate Access Support	Local Switching Support	Total High Cost Support
Alabama	$0.65	$0.01	$1.46	$0.26	$0.20	$0.73	$0.25	$3.56
Alaska	7.18	0.03	0.00	3.33	2.03	0.00	2.75	15.32
American Samoa	0.00	0.00	0.00	2.22	0.73	0.00	4.28	7.23
Arizona	0.91	0.00	0.00	0.10	0.17	0.52	0.33	2.03
Arkansas	2.73	0.01	0.00	0.81	1.34	0.34	0.46	5.70
California	0.12	0.00	0.00	0.05	0.02	0.12	0.02	0.34
Colorado	1.05	0.00	0.00	0.39	0.14	0.55	0.14	2.27
Connecticut	0.00	0.00	0.00	0.01	0.01	0.03	0.03	0.08
Delaware	0.00	0.00	0.00	0.00	0.00	0.05	0.00	0.05
Dist. of Columbia	0.00	0.00	0.00	0.00	0.00	0.00	0.00	0.00
Florida	0.10	0.00	0.00	0.04	0.04	0.41	0.04	0.63
Georgia	0.93	0.00	0.00	0.31	0.27	0.25	0.25	2.01
Guam	2.15	0.00	0.00	2.91	0.00	0.00	0.00	5.05
Hawaii	0.38	0.00	0.00	0.01	0.54	0.26	0.19	1.37
Idaho	2.41	0.01	0.00	0.41	0.50	1.76	0.87	5.97
Illinois	0.11	0.00	0.00	0.07	0.08	0.13	0.13	0.52
Indiana	0.19	0.00	0.00	0.12	0.13	0.57	0.21	1.22
Iowa	0.64	0.02	0.00	0.42	0.90	0.35	0.93	3.27
Kansas	3.24	0.01	0.00	0.65	0.93	0.39	0.73	5.96
Kentucky	0.77	0.01	0.12	0.19	0.34	0.70	0.20	2.33
Louisiana	1.73	0.00	0.00	0.56	0.21	0.34	0.23	3.08
Maine	0.68	0.00	0.55	0.58	0.42	0.01	0.79	3.04
Maryland	0.01	0.00	0.00	0.00	0.01	0.04	0.01	0.07
Massachusetts	0.00	0.00	0.00	0.00	0.01	0.00	0.02	0.03
Michigan	0.31	0.00	0.00	0.14	0.05	0.00	0.11	0.62
Minnesota	0.77	0.02	0.00	0.36	0.50	0.14	0.48	2.27
Mississippi	1.13	0.00	7.17	0.31	0.25	1.04	0.19	10.10
Missouri	0.97	0.00	0.00	0.25	0.39	0.35	0.21	2.16
Montana	4.37	0.00	1.65	1.63	1.28	0.15	1.46	10.54
Nebraska	1.29	0.01	0.00	0.37	0.79	0.41	0.99	3.86
Nevada	0.54	0.01	0.00	0.07	0.16	0.58	0.50	1.85
New Hampshire	0.10	0.00	0.00	0.16	0.14	0.37	0.52	1.29
New Jersey	0.00	0.00	0.00	0.00	0.00	0.00	0.01	0.02
New Mexico	1.64	0.01	0.00	0.57	0.41	0.74	0.81	4.17
New York	0.07	0.00	0.00	0.04	0.02	0.11	0.12	0.37
North Carolina	0.22	0.00	0.00	0.20	0.13	0.57	0.10	1.22
North Dakota	4.06	0.01	0.00	1.73	2.73	0.15	3.13	11.81
N. Mariana Islands	3.31	0.00	0.00	0.00	0.00	0.99	2.74	7.04
Ohio	0.12	0.00	0.00	0.07	0.04	0.19	0.06	0.47
Oklahoma	2.05	0.01	0.00	0.71	0.52	0.24	0.71	4.24
Oregon	1.07	0.00	0.00	0.39	0.24	0.89	0.32	2.91
Pennsylvania	0.02	0.00	0.00	0.15	0.15	0.20	0.07	0.59
Puerto Rico	0.21	0.00	0.00	6.25	0.10	0.00	0.00	6.55
Rhode Island	0.00	0.00	0.00	0.00	0.00	0.01	0.00	0.01
South Carolina	1.08	0.02	0.00	0.42	0.74	0.54	0.30	3.09
South Dakota	3.90	0.01	0.00	1.38	2.47	0.03	2.63	10.44
Tennessee	0.49	0.00	0.00	0.27	0.20	0.23	0.22	1.41
Texas	0.66	0.00	0.00	0.19	0.10	0.27	0.13	1.36
Utah	0.54	0.00	0.00	0.12	0.42	0.18	0.43	1.69
Vermont	1.09	0.00	1.99	0.50	0.77	0.39	0.96	5.69
Virgin Islands	17.28	0.00	0.00	9.20	9.79	0.00	0.00	36.27
Virginia	0.08	0.00	0.00	0.06	0.06	1.07	0.11	1.39
Washington	0.69	0.00	0.00	0.36	0.11	0.58	0.18	1.92
West Virginia	1.83	0.00	2.61	0.09	0.10	1.59	0.36	6.58
Wisconsin	0.61	0.02	0.00	0.33	0.64	0.01	0.60	2.21
Wyoming	4.22	0.02	2.94	1.46	0.86	2.07	1.65	13.22
Industry	$0.50	$0.00	$0.11	$0.23	$0.18	$0.29	$0.20	$1.52

Notes: Details may not appear to add to totals due to rounding.
Based on 2003 support payments and year-end 2002 loops.

Table 3.16
High-Cost Loop Support
2002 Data by State or Jurisdiction

State or Jurisdiction	Unseparated NTS Revenue Requirement $	Number of Loops	Unseparated NTS Revenue Requirement per Loop $	High-Cost Loop Support Payments for 2004 $	Percent of Total %
Alabama	746,451,215	2,417,624	308.75	17,504,688	1.638
Alaska	201,396,103	451,038	446.52	49,094,390	4.595
American Samoa	3,192,791	10,325	309.23	0	0.000
Arizona	1,013,999,927	2,929,763	346.10	29,557,742	2.767
Arkansas	550,327,407	1,453,606	378.59	59,164,741	5.538
California	4,197,603,360	22,684,649	185.04	36,781,051	3.443
Colorado	1,001,977,936	2,808,697	356.74	33,624,510	3.147
Connecticut	584,572,487	2,322,733	251.67	0	0.000
Delaware	132,508,550	580,535	228.25	0	0.000
District of Columbia	86,463,630	897,193	96.37	0	0.000
Florida	3,081,004,863	11,051,084	278.80	10,745,211	1.006
Georgia	1,739,929,097	4,952,969	351.29	47,308,480	4.428
Guam	21,555,303	70,975	303.70	0	0.000
Hawaii	181,251,453	706,080	256.70	3,861,187	0.361
Idaho	236,930,970	742,213	319.22	21,431,856	2.006
Illinois	1,468,613,838	7,988,559	183.84	14,027,008	1.313
Indiana	836,181,609	3,723,570	224.56	9,098,649	0.852
Iowa	381,676,460	1,659,718	229.96	13,573,882	1.270
Kansas	536,282,807	1,572,621	341.01	62,997,137	5.896
Kentucky	728,919,572	2,162,127	337.13	18,699,344	1.750
Louisiana	815,024,377	2,499,254	326.11	50,799,877	4.755
Maine	233,171,851	877,024	265.87	5,744,980	0.538
Maryland	782,021,570	3,843,853	203.45	334,879	0.031
Massachusetts	802,895,431	4,189,345	191.65	158,999	0.015
Michigan	1,420,039,230	6,279,428	226.14	22,078,932	2.067
Minnesota	788,569,161	2,984,615	264.21	26,161,509	2.449
Mississippi	556,369,353	1,410,890	394.34	19,665,827	1.841
Missouri	1,033,714,326	3,517,725	293.86	39,750,643	3.721
Montana	198,295,670	542,127	365.77	27,948,400	2.616
Nebraska	276,988,107	911,103	304.01	14,644,316	1.371
Nevada	278,106,292	1,347,190	206.43	6,361,821	0.595
New Hampshire	202,198,914	812,911	248.73	877,478	0.082
New Jersey	1,361,912,851	6,628,315	205.47	0	0.000
New Mexico	326,299,860	990,104	329.56	19,215,068	1.798
New York	2,921,972,068	12,581,000	232.25	10,135,120	0.949
North Carolina	1,474,152,929	4,999,581	294.86	14,196,100	1.329
North Dakota	125,821,750	389,363	323.15	14,567,747	1.363
Northern Mariana Islands	7,094,854	22,206	319.50	0	0.000
Ohio	1,480,547,050	6,891,138	214.85	9,358,457	0.876
Oklahoma	602,267,820	1,933,297	311.52	48,497,422	4.539
Oregon	624,966,072	2,082,960	300.04	25,403,988	2.378
Pennsylvania	1,786,180,983	8,001,521	223.23	2,036,854	0.191
Puerto Rico	532,612,088	1,289,665	412.98	0	0.000
Rhode Island	125,770,240	595,651	211.15	0	0.000
South Carolina	795,779,159	2,312,026	344.19	27,706,346	2.593
South Dakota	140,895,329	393,174	358.35	16,920,110	1.584
Tennessee	994,359,752	3,291,141	302.13	19,753,334	1.849
Texas	3,817,059,907	12,756,323	299.23	101,090,041	9.462
Utah	344,044,636	1,115,866	308.32	10,469,874	0.980
Vermont	127,306,710	421,974	301.69	4,812,410	0.450
Virgin Islands	39,945,652	69,369	575.84	12,610,703	1.180
Virginia	1,202,605,458	4,639,121	259.23	2,989,561	0.280
Washington	992,266,937	3,616,816	274.35	22,917,727	2.145
West Virginia	343,883,461	1,021,908	336.51	20,435,591	1.913
Wisconsin	793,021,064	3,362,356	235.85	29,690,204	2.779
Wyoming	135,445,810	304,439	444.90	13,606,378	1.274
Industry	46,214,446,101	180,110,858	256.59	1,068,410,573	100.000

Source: National Exchange Carrier Association.

Table 3.17
High-Cost Loop Support
Percentage Changes from 2001 to 2002 by State or Jurisdiction

State or Jurisdiction	Unseparated NTS Revenue Requirement	Number of Loops	Unseparated NTS Revenue Requirement per Loop	High Cost Loop Support Payments in Later Year*
Alabama	2.84	-3.18	6.22	-5.63
Alaska	9.28	-2.44	12.01	9.80
American Samoa	3.52	0.00	3.52	0.00
Arizona	0.67	-5.32	6.32	11.43
Arkansas	-10.13	-3.67	-6.70	-0.13
California	-4.13	-3.00	-1.16	7.62
Colorado	0.54	-4.74	5.55	6.27
Connecticut	-2.51	-3.49	1.01	0.00
Delaware	0.35	-1.60	1.98	0.00
District of Columbia	-0.91	-2.44	1.57	0.00
Florida	-4.19	-2.36	-1.87	-15.68
Georgia	0.29	-3.79	4.23	-11.62
Guam	-11.11	-2.02	-9.27	-100.00
Hawaii	0.95	-2.10	3.12	53.42
Idaho	0.73	-2.72	3.55	2.96
Illinois	-5.08	-0.30	-4.80	-3.32
Indiana	0.96	-2.07	3.10	14.05
Iowa	0.56	-2.62	3.27	13.46
Kansas	-3.79	-5.64	1.96	11.56
Kentucky	4.85	-2.10	7.10	-4.31
Louisiana	2.03	-2.92	5.10	1.39
Maine	-2.77	-0.84	-1.95	-19.34
Maryland	0.51	-2.45	3.03	4.64
Massachusetts	-0.59	-5.01	4.66	-6.68
Michigan	-4.36	2.11	-6.34	0.64
Minnesota	0.44	-4.76	5.46	-5.28
Mississippi	2.99	-2.25	5.37	2.94
Missouri	-6.52	-3.08	-3.55	-2.17
Montana	1.29	-2.20	3.56	1.08
Nebraska	-0.92	-4.70	3.97	9.03
Nevada	0.07	-0.21	0.28	-7.60
New Hampshire	-5.90	-4.97	-0.98	5.90
New Jersey	-0.97	-4.26	3.44	0.00
New Mexico	2.32	-1.38	3.75	11.16
New York	1.80	-3.79	5.81	-1.36
North Carolina	-0.31	-2.11	1.83	14.70
North Dakota	0.91	-0.79	1.71	-2.52
Northern Mariana Islands	-11.06	3.18	-13.81	-100.00
Ohio	0.98	-2.31	3.36	-3.07
Oklahoma	-4.60	-5.03	0.45	5.02
Oregon	1.31	-4.04	5.58	-2.48
Pennsylvania	0.00	-3.61	3.75	14.96
Puerto Rico	-4.17	-3.59	-0.60	-100.00
Rhode Island	-3.65	-7.22	3.84	0.00
South Carolina	1.10	-2.30	3.48	4.39
South Dakota	3.23	-4.17	7.72	9.37
Tennessee	1.60	-2.82	4.54	7.11
Texas	-4.26	-3.30	-0.99	3.74
Utah	1.16	-4.78	6.25	4.71
Vermont	-2.18	-0.96	-1.24	-11.03
Virgin Islands	-4.72	0.80	-5.48	-15.51
Virginia	-2.06	-2.55	0.51	-36.58
Washington	1.25	-3.38	4.80	-9.48
West Virginia	-2.73	-1.35	-1.40	-8.92
Wisconsin	-2.51	-4.63	2.22	12.04
Wyoming	0.21	-2.62	2.90	-1.14
Industry	-1.48	-2.95	1.52	1.24

* Percentage changes from 2003 to 2004.
Source: Calculated from National Exchange Carrier Association data.

Table 3.18
Unseparated Non-Traffic-Sensitive Revenue Requirement by State or Jurisdiction ($)

State or Jurisdiction	1998	1999	2000	2001	2002
Alabama	668,647,749	687,816,460	677,435,289	725,835,931	746,451,215
Alaska	159,465,673	176,042,390	178,266,722	184,295,000	201,396,103
American Samoa	3,074,550	3,144,341	2,691,847	3,084,336	3,192,791
Arizona	848,586,754	882,723,236	975,543,328	1,007,301,216	1,013,999,927
Arkansas	504,516,460	529,901,976	583,472,044	612,329,850	550,327,407
California	4,084,698,690	4,124,098,569	4,067,552,668	4,378,254,907	4,197,603,360
Colorado	860,384,498	899,117,528	985,964,760	996,563,771	1,001,977,936
Connecticut	489,821,584	521,593,009	593,307,436	599,630,095	584,572,487
Delaware	111,890,102	121,893,846	128,596,960	132,047,164	132,508,550
District of Columbia	80,666,919	85,008,454	87,449,089	87,254,075	86,463,630
Florida	2,843,495,722	2,964,291,882	3,074,659,873	3,215,805,631	3,081,004,863
Georgia	1,506,809,003	1,587,003,759	1,628,617,536	1,734,969,174	1,739,929,097
Guam	23,879,956	23,074,295	21,077,211	24,249,390	21,555,303
Hawaii	169,047,351	163,913,261	162,023,709	179,547,806	181,251,453
Idaho	222,124,227	219,691,512	228,344,879	235,203,413	236,930,970
Illinois	1,474,481,765	1,488,474,330	1,559,091,735	1,547,292,609	1,468,613,838
Indiana	801,468,293	799,113,562	830,254,110	828,240,170	836,181,609
Iowa	366,032,461	360,339,230	378,598,049	379,532,318	381,676,460
Kansas	505,323,300	537,540,179	545,308,672	557,403,069	536,282,807
Kentucky	644,659,396	661,598,664	682,375,178	695,195,379	728,919,572
Louisiana	763,313,055	780,596,859	761,953,677	798,800,305	815,024,377
Maine	240,271,055	232,102,264	222,672,359	239,822,901	233,171,851
Maryland	737,405,702	743,599,654	760,703,976	778,078,394	782,021,570
Massachusetts	786,677,408	853,429,846	732,113,189	807,628,938	802,895,431
Michigan	1,333,998,604	1,386,708,381	1,460,076,551	1,484,725,945	1,420,039,230
Minnesota	683,714,001	693,089,295	762,419,393	785,137,221	788,569,161
Mississippi	483,875,505	501,421,295	507,387,567	540,192,086	556,369,353
Missouri	963,563,869	1,004,921,922	1,001,680,085	1,105,784,931	1,033,714,326
Montana	198,175,909	197,317,987	193,188,812	195,768,132	198,295,670
Nebraska	261,474,375	265,205,048	271,298,909	279,553,704	276,988,107
Nevada	234,522,103	252,611,272	269,180,068	277,924,954	278,106,292
New Hampshire	220,586,365	217,610,036	215,226,756	214,873,397	202,198,914
New Jersey	1,324,114,219	1,399,782,865	1,348,962,395	1,375,211,797	1,361,912,851
New Mexico	324,372,545	311,569,580	318,821,995	318,909,119	326,299,860
New York	2,707,670,502	2,819,678,760	3,210,322,405	2,870,432,209	2,921,972,068
North Carolina	1,366,692,894	1,414,819,757	1,437,698,127	1,478,801,529	1,474,152,929
North Dakota	116,473,081	116,291,556	126,033,362	124,693,169	125,821,750
Northern Mariana Islands	9,528,257	9,862,007	9,990,710	7,977,383	7,094,854
Ohio	1,410,983,242	1,400,266,108	1,446,859,118	1,466,204,074	1,480,547,050
Oklahoma	559,334,625	570,803,030	583,462,653	631,331,865	602,267,820
Oregon	608,663,073	604,280,043	586,590,503	616,861,991	624,966,072
Pennsylvania	1,758,634,038	1,814,378,361	1,808,851,259	1,786,141,501	1,786,180,983
Puerto Rico	562,049,378	636,544,611	554,669,798	555,774,478	532,612,088
Rhode Island	146,298,136	140,076,930	129,731,515	130,539,337	125,770,240
South Carolina	715,284,520	743,119,314	747,231,044	787,155,734	795,779,159
South Dakota	119,764,162	123,277,784	135,121,352	136,491,232	140,895,329
Tennessee	929,675,654	963,480,057	945,481,908	978,716,272	994,359,752
Texas	3,444,169,833	3,582,225,426	3,839,576,691	3,987,077,733	3,817,059,907
Utah	305,040,457	297,665,006	326,165,844	340,085,121	344,044,636
Vermont	127,023,364	124,328,799	123,339,374	130,149,275	127,306,710
Virgin Islands	41,752,287	43,662,874	45,609,734	41,925,818	39,945,652
Virginia	1,098,137,515	1,140,629,999	1,189,758,641	1,227,839,225	1,202,605,458
Washington	916,588,147	929,586,942	993,329,029	979,995,719	992,266,937
West Virginia	325,085,868	340,544,082	348,990,894	353,549,727	343,883,461
Wisconsin	745,385,884	745,218,761	779,037,333	813,423,230	793,021,064
Wyoming	137,646,689	136,294,856	137,291,379	135,165,931	135,445,810
Industry	43,077,020,773	44,373,381,848	45,721,459,501	46,906,779,680	46,214,446,101

Source: National Exchange Carrier Association.

Table 3.19
Number of Loops by State or Jurisdiction

State or Jurisdiction	1998	1999	2000	2001	2002
Alabama	2,464,758	2,521,596	2,534,452	2,497,025	2,417,624
Alaska	409,244	455,724	455,980	462,321	451,038
American Samoa	10,512	10,506	9,978	10,325	10,325
Arizona	2,870,752	2,970,860	3,138,832	3,094,396	2,929,763
Arkansas	1,422,088	1,501,281	1,547,626	1,508,982	1,453,606
California	22,221,838	22,736,403	23,777,518	23,385,490	22,684,649
Colorado	2,756,809	2,864,171	3,004,825	2,948,466	2,808,697
Connecticut	2,211,646	2,435,206	2,552,614	2,406,704	2,322,733
Delaware	558,152	582,735	598,874	589,979	580,535
District of Columbia	934,397	926,875	924,593	919,587	897,193
Florida	10,958,460	11,309,559	11,485,726	11,318,585	11,051,084
Georgia	5,005,176	5,211,165	5,286,069	5,147,960	4,952,969
Guam	75,051	77,609	74,006	72,441	70,975
Hawaii	717,921	722,443	723,509	721,233	706,080
Idaho	706,866	733,429	769,763	762,986	742,213
Illinois	8,208,382	8,329,000	8,211,350	8,012,763	7,988,559
Indiana	3,588,943	3,681,642	3,709,437	3,802,410	3,723,570
Iowa	1,641,128	1,676,751	1,729,130	1,704,366	1,659,718
Kansas	1,650,699	1,719,870	1,732,951	1,666,564	1,572,621
Kentucky	2,133,866	2,192,122	2,225,421	2,208,402	2,162,127
Louisiana	2,529,299	2,586,246	2,612,593	2,574,481	2,499,254
Maine	824,980	861,360	874,170	884,468	877,024
Maryland	3,636,024	3,840,423	3,932,364	3,940,213	3,843,853
Massachusetts	4,514,497	4,586,951	4,531,432	4,410,407	4,189,345
Michigan	6,413,337	6,531,179	6,478,491	6,149,400	6,279,428
Minnesota	2,992,573	3,068,986	3,200,879	3,133,779	2,984,615
Mississippi	1,369,549	1,420,048	1,453,527	1,443,427	1,410,890
Missouri	3,451,057	3,626,690	3,695,851	3,629,551	3,517,725
Montana	523,779	538,433	559,817	554,295	542,127
Nebraska	1,014,666	1,005,838	1,015,032	956,008	911,103
Nevada	1,277,520	1,317,838	1,336,899	1,350,053	1,347,190
New Hampshire	843,954	875,302	860,595	855,403	812,911
New Jersey	6,475,414	6,749,679	6,927,404	6,923,410	6,628,315
New Mexico	924,824	955,617	1,010,033	1,004,001	990,104
New York	12,843,562	12,817,951	13,230,572	13,076,558	12,581,000
North Carolina	4,942,302	5,092,923	5,213,336	5,107,187	4,999,581
North Dakota	423,741	417,472	397,232	392,470	389,363
Northern Mariana Islands	20,639	20,528	20,990	21,521	22,206
Ohio	6,885,242	7,006,656	7,001,885	7,053,885	6,891,138
Oklahoma	2,017,806	2,085,471	2,111,252	2,035,726	1,933,297
Oregon	2,078,536	2,128,813	2,206,505	2,170,646	2,082,960
Pennsylvania	8,212,052	8,468,768	8,385,307	8,301,408	8,001,521
Puerto Rico	1,261,733	1,322,437	1,331,851	1,337,732	1,289,665
Rhode Island	661,033	678,123	660,645	641,977	595,651
South Carolina	2,252,479	2,329,312	2,387,760	2,366,494	2,312,026
South Dakota	418,030	429,574	428,561	410,303	393,174
Tennessee	3,368,829	3,447,179	3,474,657	3,386,472	3,291,141
Texas	12,616,588	13,174,841	13,428,870	13,192,188	12,756,323
Utah	1,138,130	1,176,095	1,212,937	1,171,918	1,115,866
Vermont	401,871	416,267	425,920	426,058	421,974
Virgin Islands	63,234	64,787	68,283	68,817	69,369
Virginia	4,574,269	4,763,011	4,842,764	4,760,632	4,639,121
Washington	3,662,346	3,748,860	3,829,617	3,743,511	3,616,816
West Virginia	986,538	1,014,109	1,040,228	1,035,885	1,021,908
Wisconsin	3,392,063	3,478,354	3,508,057	3,525,422	3,362,356
Wyoming	289,861	297,843	310,376	312,629	304,439
Industry	179,849,045	185,002,911	188,499,346	185,589,320	180,110,858

Source: National Exchange Carrier Association.

Table 3.20
Unseparated NTS Revenue Requirement per Loop by State or Jurisdiction ($)

State or Jurisdiction	1998	1999	2000	2001	2002
Alabama	271.28	272.77	267.29	290.68	308.75
Alaska	389.66	386.29	390.95	398.63	446.52
American Samoa	292.48	299.29	269.78	298.73	309.23
Arizona	295.60	297.13	310.80	325.52	346.10
Arkansas	354.77	352.97	377.01	405.79	378.59
California	183.81	181.39	171.07	187.22	185.04
Colorado	312.09	313.92	328.13	337.99	356.74
Connecticut	221.47	214.19	232.43	249.15	251.67
Delaware	200.47	209.18	214.73	223.82	228.25
District of Columbia	86.33	91.72	94.58	94.88	96.37
Florida	259.48	262.10	267.69	284.12	278.80
Georgia	301.05	304.54	308.10	337.02	351.29
Guam	318.18	297.31	284.80	334.75	303.70
Hawaii	235.47	226.89	223.94	248.95	256.70
Idaho	314.24	299.54	296.64	308.27	319.22
Illinois	179.63	178.71	189.87	193.10	183.84
Indiana	223.32	217.05	223.82	217.82	224.56
Iowa	223.04	214.90	218.95	222.68	229.96
Kansas	306.13	312.55	314.67	334.46	341.01
Kentucky	302.11	301.81	306.63	314.80	337.13
Louisiana	301.79	301.83	291.65	310.28	326.11
Maine	291.24	269.46	254.72	271.15	265.87
Maryland	202.81	193.62	193.45	197.47	203.45
Massachusetts	174.26	186.06	161.56	183.12	191.65
Michigan	208.00	212.32	225.37	241.44	226.14
Minnesota	228.47	225.84	238.19	250.54	264.21
Mississippi	353.31	353.10	349.07	374.24	394.34
Missouri	279.21	277.09	271.03	304.66	293.86
Montana	378.36	366.47	345.09	353.18	365.77
Nebraska	257.70	263.67	267.28	292.42	304.01
Nevada	183.58	191.69	201.35	205.86	206.43
New Hampshire	261.37	248.61	250.09	251.20	248.73
New Jersey	204.48	207.39	194.73	198.63	205.47
New Mexico	350.74	326.04	315.66	317.64	329.56
New York	210.82	219.98	242.64	219.51	232.25
North Carolina	276.53	277.80	275.77	289.55	294.86
North Dakota	274.87	278.56	317.28	317.71	323.15
Northern Mariana Islands	461.66	480.42	475.97	370.68	319.50
Ohio	204.93	199.85	206.64	207.86	214.85
Oklahoma	277.20	273.70	276.36	310.13	311.52
Oregon	292.83	283.86	265.85	284.18	300.04
Pennsylvania	214.15	214.24	215.72	215.16	223.23
Puerto Rico	445.46	481.34	416.47	415.46	412.98
Rhode Island	221.32	206.57	196.37	203.34	211.15
South Carolina	317.55	319.03	312.94	332.63	344.19
South Dakota	286.50	286.98	315.29	332.66	358.35
Tennessee	275.96	279.50	272.11	289.01	302.13
Texas	272.99	271.90	285.92	302.23	299.23
Utah	268.02	253.10	268.91	290.20	308.32
Vermont	316.08	298.68	289.58	305.47	301.69
Virgin Islands	660.28	673.94	667.95	609.24	575.84
Virginia	240.07	239.48	245.68	257.92	259.23
Washington	250.27	247.97	259.38	261.79	274.35
West Virginia	329.52	335.81	335.49	341.30	336.51
Wisconsin	219.74	214.24	222.07	230.73	235.85
Wyoming	474.87	457.61	442.34	432.35	444.90
Industry	239.52	239.85	242.56	252.75	256.59

Source: National Exchange Carrier Association.

Table 3.21
High-Cost Loop Support Payments by State orJurisdiction ($)

State or Jurisdiction	2000	2001	2002	2003	2004
Alabama	12,518,530	14,835,216	14,661,165	18,549,330	17,504,688
Alaska	38,543,396	41,298,077	44,218,177	44,713,083	49,094,390
American Samoa	0	0	0	0	0
Arizona	19,111,412	21,752,866	23,488,987	26,525,772	29,557,742
Arkansas	44,650,386	36,162,960	57,340,687	59,239,322	59,164,741
California	28,023,354	27,752,734	32,362,627	34,177,717	36,781,051
Colorado	29,799,899	28,009,834	29,263,983	31,640,089	33,624,510
Connecticut	0	0	0	0	0
Delaware	0	0	0	0	0
District of Columbia	0	0	0	0	0
Florida	10,374,565	11,303,514	11,718,871	12,743,942	10,745,211
Georgia	42,971,979	42,394,879	53,670,621	53,530,077	47,308,480
Guam	1,220,652	0	0	1,279,933	0
Hawaii	378,350	814,093	801,896	2,516,796	3,861,187
Idaho	18,842,033	16,745,899	20,038,369	20,816,379	21,431,856
Illinois	6,278,906	6,996,075	11,725,824	14,509,060	14,027,008
Indiana	4,600,785	3,844,488	7,151,637	7,977,436	9,098,649
Iowa	4,612,763	4,396,490	8,577,025	11,963,352	13,573,882
Kansas	37,139,808	43,186,627	49,144,432	56,467,381	62,997,137
Kentucky	9,762,684	9,593,765	20,827,776	19,541,076	18,699,344
Louisiana	44,605,176	45,068,872	50,302,545	50,101,954	50,799,877
Maine	6,887,235	6,747,888	7,782,654	7,122,451	5,744,980
Maryland	0	0	200,694	320,026	334,879
Massachusetts	19,966	90,236	239,207	170,379	158,999
Michigan	21,112,176	20,949,089	24,472,107	21,937,786	22,078,932
Minnesota	15,446,025	14,448,259	25,003,726	27,619,124	26,161,509
Mississippi	13,851,629	15,762,328	19,187,387	19,103,665	19,665,827
Missouri	37,878,138	33,150,464	37,562,245	40,632,630	39,750,643
Montana	24,856,662	26,137,501	28,109,401	27,649,440	27,948,400
Nebraska	7,942,359	8,521,197	10,794,033	13,430,906	14,644,316
Nevada	4,627,393	6,080,870	6,787,578	6,885,393	6,361,821
New Hampshire	1,269,735	639,107	970,605	828,586	877,478
New Jersey	0	0	0	0	0
New Mexico	19,523,470	17,489,398	19,703,657	17,285,785	19,215,068
New York	14,626,310	10,790,267	12,078,429	10,274,397	10,135,120
North Carolina	11,423,863	8,185,631	15,526,290	12,377,057	14,196,100
North Dakota	8,697,940	9,536,869	12,483,097	14,944,271	14,567,747
Northern Mariana Islands	2,424,139	2,491,925	2,655,978	882,859	0
Ohio	5,937,546	6,960,257	7,844,673	9,654,891	9,358,457
Oklahoma	32,834,928	33,249,731	38,975,715	46,180,706	48,497,422
Oregon	21,980,802	22,019,391	24,997,883	26,050,017	25,403,988
Pennsylvania	1,049,578	1,188,605	1,522,150	1,771,816	2,036,854
Puerto Rico	45,077,029	34,156,918	1,556,949	2,951,487	0
Rhode Island	0	0	0	0	0
South Carolina	19,872,491	14,743,609	25,405,496	26,541,441	27,706,346
South Dakota	6,799,842	8,650,621	13,515,366	15,470,672	16,920,110
Tennessee	11,277,342	12,054,690	16,912,469	18,442,034	19,753,334
Texas	72,838,963	74,324,036	109,703,016	97,449,271	101,090,041
Utah	3,841,582	4,000,201	6,541,419	9,998,958	10,469,874
Vermont	3,369,279	3,263,159	5,403,767	5,408,861	4,812,410
Virgin Islands	16,846,758	17,267,778	18,471,944	14,925,969	12,610,703
Virginia	4,299,929	3,131,135	3,499,324	4,714,274	2,989,561
Washington	23,055,662	20,859,010	29,094,754	25,317,821	22,917,727
West Virginia	17,296,626	20,078,624	24,924,065	22,437,247	20,435,591
Wisconsin	17,154,378	18,435,296	20,988,557	26,499,091	29,690,204
Wyoming	13,451,106	12,530,929	13,555,662	13,762,657	13,606,378
Industry	861,005,560	842,091,407	1,021,764,918	1,055,334,665	1,068,410,573

Source: National Exchange Carrier Association.

Table 3.22
High-Cost Loop Support Payment Projections By Study Area
(Dollars)

Study Area ID Code	Study Area Name	1998 Total	1999 Total	2000 Total	2001 Total	2002 Total	2003 Total	2004 Total
TOTAL	ALABAMA	21,800,835	21,762,696	13,188,468	19,705,988	15,352,410	18,861,933	17,638,965
250282	BLOUNTSVILLE TEL. CO., INC.	601,168	507,840	588,048	586,716	698,364	827,820	840,312
250283	BRINDLEE MOUNTAIN TEL. CO.	0	0	0	0	0	0	0
250284	BUTLER TEL. CO., INC.	1,199,885	1,267,074	593,484	1,176,534	1,175,628	1,113,744	934,056
250285	CASTLEBERRY TEL. CO., INC.	5,202	8,880	10,956	14,898	14,568	28,464	32,060
250286	NATIONAL TEL. CO. OF AL	19,157	36,240	42,996	55,002	54,228	290,676	333,115
250290	FARMERS TEL. COOP., INC.-AL	513,017	597,840	981,780	913,614	1,201,590	1,392,084	1,306,826
250295	GRACEBA TOTAL COMM.	0	0	0	13,074	7,080	691,464	754,876
250298	GULF TEL. CO.-AL	0	0	1,761,768	1,455,540	0	0	0
250299	HAYNEVILLE TEL. CO., INC.	242,799	317,172	317,436	425,214	441,792	553,776	591,550
250300	HOPPER TELECOMMUNICATIONS CO., INC.	840,087	906,948	911,772	2,096,235	2,033,238	2,279,544	2,156,580
250301	FRONTIER COMM. OF LAMAR COUNTY, INC.	4,320	6,276	12,312	21,666	20,892	48,336	58,890
250302	ALLTEL ALABAMA	2,423,657	2,502,966	2,549,580	2,362,467	2,937,408	2,772,060	2,111,307
250304	MILLRY TEL. CO., INC.	1,025,676	1,109,328	1,124,496	935,346	1,050,948	905,160	772,395
250305	MON-CRE TEL. COOP. INC.	335,246	331,944	299,016	268,704	386,580	1,169,760	1,474,511
250306	FRONTIER COMM. OF AL, INC.	110,234	94,068	226,704	208,254	345,372	188,004	20,283
250307	MOUNDVILLE TEL. CO.	0	0	0	339,294	425,064	485,436	549,511
250308	NEW HOPE TEL. COOP., INC.-AL	0	0	0	0	0	1,088,136	1,100,277
250311	OAKMAN TEL. CO., INC.	26,856	51,600	59,412	74,394	73,524	110,604	124,240
250312	OTELCO TELEPHONE LLC	0	0	0	0	0	0	0
250314	PEOPLES TEL. CO.	1,433,892	1,968,144	2,044,572	2,367,285	2,420,862	2,220,960	2,209,205
250315	PINE BELT TEL. CO.	504,686	442,248	427,332	601,968	623,640	663,552	573,915
250316	RAGLAND TEL. CO.	306,570	294,840	397,092	438,912	352,560	524,376	773,281
250317	ROANOKE TEL. CO., INC.	0	0	0	0	0	43,608	116,501
250318	FRONTIER COMM. OF THE SOUTH, INC.	518,951	335,928	815,412	1,055,196	853,956	1,143,708	433,459
250322	UNION SPRINGS TEL. CO.	9,502	8,304	24,300	42,564	41,040	97,440	118,222
255181	SOUTH CENTRAL BELL-AL	0	0	0	0	0	0	0
259001	RCC HOLDINGS	0	0	0	0	194,076	203,244	232,284
259002	PINE BELT CELLULAR, INC.	0	0	0	0	0	0	0
259004	CELLULAR SOUTH LICENSES, INC. (ALABAMA)	0	0	0	0	0	19,977	21,309
259005	CORR WIRELESS COMMUNICATIONS, LLC	0	0	0	0	0	0	0
259006	FARMERS CELLULAR TELEPHONE, INC.	0	0	0	0	0	0	0
259788	CENTURYTEL OF ALABAMA, LLC (SOUTHERN)	8,660,284	6,818,904	0	4,253,111	0	0	0
259789	CENTURYTEL OF ALABAMA, LLC (NORTHERN)	3,019,646	4,156,152	0	0	0	0	0
TOTAL	ALASKA	32,000,263	36,946,791	38,841,252	43,858,842	44,177,967	38,870,643	48,819,939
611449	ATEAC, INC.	0	0	0	556,908	0	0	0
613000	ACS OF ANCHORAGE, INC.	0	0	0	0	0	0	0
613001	ARCTIC SLOPE TEL. ASSOCIATION COOP.INC.	691,758	497,364	609,132	619,908	815,976	156,996	925,650
613002	BETTLES TELEPHONE CO. INC.	37,183	60,408	53,280	46,668	39,228	36,036	38,503
613003	BRISTOL BAY TELEPHONE COOP. INC.	278,262	355,584	340,404	318,732	328,740	453,564	484,042
613004	BUSH-TELL INC.	210,827	226,224	202,680	203,346	276,732	303,060	344,897
613005	CIRCLE UTILITIES	9,478	9,012	9,012	9,666	9,648	7,380	7,393
613006	COPPER VALLEY TEL. COOP. INC.	1,672,245	2,409,384	2,780,424	3,399,972	3,523,188	3,912,240	4,301,875
613007	CORDOVA TELEPHONE COOPERATIVE, INC.	147,054	235,488	257,856	234,396	269,388	274,944	300,923
613008	ACS OF FAIRBANKS, INC.	1,275,406	1,502,082	1,960,908	3,054,090	3,151,224	1,481,400	1,828,234
613010	ACS - NORTHLAND GLACIER STATE	10,806,330	11,425,488	10,945,608	13,320,222	11,731,476	11,831,652	12,801,888
613011	INTERIOR TELEPHONE COMPANY INC.	1,379,388	1,852,179	2,119,860	2,263,122	2,561,868	674,580	2,831,689
613012	ACS - ALASKA JUNEAU	0	0	0	0	0	0	0
613013	KETCHIKAN PUBLIC UTILITIES	248,037	332,136	937,128	691,542	864,480	1,227,528	1,419,622
613015	MATANUSKA TELEPHONE ASSOC., INC.	10,667,579	12,365,256	13,174,032	12,906,660	13,175,844	13,431,708	14,510,744
613016	MUKLUK TEL. COMPANY, INC.	469,274	586,545	676,392	595,398	596,832	92,532	749,496
613017	ALASKA TELEPHONE COMPANY	170,322	137,772	157,020	371,718	574,284	783,888	986,609
613018	NUSHAGAK ELECTRIC & TELEPHONE COOP., INC.	355,601	366,504	367,104	467,760	593,772	579,324	525,791
613019	OTZ TELEPHONE COOPERATIVE, INC.	384,956	612,180	727,776	690,228	937,932	758,160	706,583
613020	ACS - NORTHLAND SITKA	1,277,039	2,016,525	1,671,696	2,175,534	2,504,004	1,970,004	2,088,711
613022	ACS - ALASKA GREATLAND	0	0	0	0	0	0	0
613023	UNITED UTILITIES INC.	1,586,157	1,642,752	1,490,076	1,507,620	1,671,540	240,936	1,458,538
613025	YUKON TELEPHONE COMPANY, INC.	119,323	129,276	104,376	139,764	141,960	148,092	150,351
613026	NORTH COUNTRY TELEPHONE COMPANY	17,302	14,724	15,012	16,812	16,740	28,608	24,652
613028	SUMMIT TEL & TEL CO OF ALASKA	196,742	169,908	241,476	268,776	316,116	329,436	377,926
619001	GCI COMMUNICATIONS CORP.	0	0	0	0	76,995	148,575	1,523,688
619002	ALASKA DIGITEL LLC	0	0	0	0	0	0	432,135
TOTAL	AMERICAN SAMOA	0	0	0	58,752	0	0	566,584
673900	AMERICAN SAMOA TELECOMMUNICATIONS AUTHORITY	0	0	0	58,752	0	0	566,584
TOTAL	ARIZONA	20,543,238	18,633,267	19,901,646	24,442,692	26,567,667	32,022,678	34,866,238
452169	SAN CARLOS APACHE TELECOMM. UTILITY, INC.	12,843	316,194	748,794	1,487,718	1,853,496	1,884,879	1,867,446
452171	ARIZONA TEL. CO.	543,520	729,588	669,780	659,478	611,868	572,784	475,624
452172	CITIZENS UTIL RURAL CO INC DBA FRONTIER	6,668,295	5,164,248	4,640,964	5,961,456	3,886,164	3,632,388	4,440,386
452173	TOHONO O'ODHAM UTILITY AUTHORITY	268,953	237,576	601,668	474,456	469,320	774,423	882,268
452174	SOUTHWESTERN TEL. CO.	201,465	318,084	369,777	339,222	328,746	648,945	624,750
452175	CENTURYTEL OF SOUTHWEST, INC.-AZ	198,282	181,176	218,532	205,683	202,692	342,063	289,742
452176	VALLEY TELEPHONE COOPERATIVE INC-AZ	1,007,964	1,007,964	1,718,064	1,878,930	1,984,170	3,506,478	4,510,732
452179	GILA RIVER TELECOMMUNICATIONS, INC.	976,607	1,334,739	1,255,068	1,082,514	1,118,838	1,341,156	1,588,961
452191	ACCIPITER COMMUNICATIONS, INC.	157,311	231,096	436,719	609,702	665,736	729,108	772,517
452200	FORT MOJAVE TELECOMMUNICATIONS, INC.	298,628	305,574	268,452	252,534	292,152	283,128	298,798
452226	MIDVALE TELEPHONE EXCHANGE, INC.-ARIZONA	122,700	122,700	328,140	283,770	317,004	432,672	432,429
452302	VERIZON CALIFORNIA INC. - AZ	549,618	81,660	407,028	0	1,089,012	588,972	739,036
453334	TABLE TOP TELEPHONE COMPANY, INC.	219,288	219,288	629,028	656,412	954,048	1,333,620	1,375,480
454426	CITIZENS TEL CO-WHITE MT DBA FRONTIER COMM	4,224,035	4,504,104	4,851,924	7,223,952	6,949,104	8,196,996	7,620,802
454449	NAVAJO COMM CO INC DBA FRONTIER NAVAJO COM-AZ	2,902,081	2,212,176	2,757,708	2,872,308	3,540,096	3,469,476	4,324,896
455101	QWEST CORPORATION - AZ	2,191,648	1,667,100	0	0	0	0	0
457991	SADDLEBACK COMMUNICATIONS COMPANY	0	0	0	0	0	0	1,241,432
459001	SMITH BAGLEY, INC.	0	0	0	454,557	2,305,221	4,285,590	3,380,940
459002	SMITH BAGLEY, INC. (NON-RESERVATION)	0	0	0	0	0	0	0
459003	SPRINT SPECTRUM, LP	0	0	0	0	0	0	0
TOTAL	ARKANSAS	45,888,519	51,027,561	46,308,642	47,331,027	52,438,560	47,571,594	68,946,569
401142	CENTURYTEL OF NW ARKANSAS, LLC - RUSSELLVILLE	5,606,964	7,702,236	3,197,976	2,904,594	3,689,964	9,279,258	8,564,805
401143	CENTURYTEL OF NW ARKANSAS, LLC-SILOAM SPRINGS	0	0	213,816	113,448	94,914	1,151,709	1,876,157
401144	CENTURYTEL OF CENTRAL ARKANSAS, LLC	7,936,361	9,194,220	8,025,294	10,313,808	13,298,316	38,580	16,612,540
401691	ALLTEL ARKANSAS, INC.	8,400,167	9,909,816	9,481,116	10,000,710	8,890,488	7,507,812	3,840,405
401692	ARKANSAS TELEPHONE COMPANY	103,793	284,808	400,320	312,864	522,480	246,888	89,749
401697	CENTRAL ARKANSAS TEL. COOP INC.	237,389	236,136	281,760	418,026	549,456	916,002	1,235,874
401698	CLEVELAND CTY TEL. CO.	364,531	478,497	432,144	482,316	440,070	628,404	479,535
401699	DECATUR TELEPHONE CO INC- ARKANSAS	19,882	21,567	12,102	4,452	7,968	54,801	33,180
401702	SOUTH ARKANSAS TEL. CO.,INC.	198,366	413,883	415,164	591,486	582,648	797,394	831,125
401704	LAVACA TELEPHONE-AR	0	0	0	1,200	192	0	1,704

Table 3.22
High-Cost Loop Support Payment Projections By Study Area
(Dollars)

Study Area ID Code	Study Area Name	1998 Total	1999 Total	2000 Total	2001 Total	2002 Total	2003 Total	2004 Total
	ARKANSAS (CONT.)							
401705	CENTURYTEL OF ARKANSAS, INC.	6,199,433	6,467,724	7,014,609	7,431,180	8,400,816	7,269,870	7,002,595
401709	MADISON COUNTY TEL. CO. INC.	249,710	335,112	287,640	301,368	377,256	421,608	311,688
401710	MAGAZINE TELEPHONE COMPANY	18,845	24,660	27,636	34,998	34,656	59,484	65,287
401711	CENTURYTEL OF MOUNTAIN HOME, INC.	2,412,143	2,619,396	3,334,767	4,014,591	4,371,048	4,283,502	4,004,135
401712	MOUNTAIN VIEW TELEPHONE COMPANY	51,218	95,412	110,832	139,968	137,724	234,744	268,115
401713	NORTHERN ARKANSAS TEL. CO.,INC.	2,559,612	2,626,068	2,668,284	2,190,018	2,381,124	2,511,804	2,496,196
401718	PRAIRIE GROVE TELEPHONE COMPANY	0	0	0	0	0	1,677,480	1,597,588
401720	CENTURYTEL OF REDFIELD, INC.	211,282	294,402	334,218	393,582	333,192	612,489	468,784
401721	RICE BELT TEL. CO.,INC.	36,041	32,964	36,000	43,320	42,972	175,368	118,148
401722	E. RITTER TELEPHONE COMPANY	53,362	103,668	118,236	148,344	146,676	221,664	245,390
401724	SOUTHWEST ARKANSAS TEL. COOP. INC.	1,522,364	1,448,772	1,332,744	1,407,336	1,561,200	1,627,068	1,494,880
401726	TRI-COUNTY TEL. CO. INC.-AR	824,206	946,692	1,169,268	1,300,314	1,506,288	2,569,320	1,988,218
401727	CENTURYTEL OF SOUTH ARKANSAS, INC.	655,551	796,572	635,937	659,238	600,024	622,833	573,399
401729	WALNUT HILL TELEPHONE COMPANY	2,335,619	2,246,616	2,490,180	2,869,758	3,108,324	3,081,060	2,929,314
401733	YELCOT TEL. CO.,INC.	414,650	387,816	439,008	474,024	487,656	601,152	454,023
401734	YELL COUNTY TELEPHONE COMPANY	439,018	509,988	641,592	670,212	759,840	861,744	858,458
403031	SCOTT COUNTY TELEPHONE COMPANY	118,634	124,476	107,676	109,872	113,268	119,556	107,473
405211	SOUTHWESTERN BELL-ARKANSAS	4,919,378	3,726,060	3,100,323	0	0	0	0
409001	SPRINT SPECTRUM DBA SPRINT PCS	0	0	0	0	0	0	556,776
409002	NPCR, INC.	0	0	0	0	0	0	0
409003	ALLTEL COMMUNICATIONS, INC.	0	0	0	0	0	0	9,841,026
TOTAL	CALIFORNIA	32,452,556	30,136,113	28,553,226	30,342,595	32,683,170	33,924,603	37,882,691
542301	CALAVERAS TELEPHONE COMPANY	663,376	575,100	760,896	558,978	838,140	1,024,320	1,174,261
542302	VERIZON CALIFORNIA INC.-CA (CONTEL)	2,479,298	55,140	0	0	0	0	0
542308	CITIZENS TEL CO OF CA INC. DBA FRONTIER COMM	8,993,236	9,117,492	9,062,268	10,234,596	11,552,952	10,915,440	11,403,731
542311	CAL-ORE TELEPHONE CO.	656,297	528,732	436,104	412,404	705,660	818,124	1,193,371
542313	DUCOR TELEPHONE COMPANY	292,107	414,816	527,640	509,910	832,248	785,964	847,282
542315	EVANS TELEPHONE COMPANY	861,123	796,800	539,400	573,486	436,716	55,896	0
542318	FORESTHILL TELEPHONE COMPANY	515,288	436,524	497,604	452,316	413,688	547,116	563,948
542319	VERIZON CALIFORNIA INC.-CA (GTE)	0	0	0	0	0	0	0
542321	HAPPY VALLEY TELEPHONE COMPANY	1,098,736	1,133,328	1,158,699	1,069,362	1,147,476	913,752	765,265
542322	HORNITOS TELEPHONE COMPANY	320,366	380,436	343,236	285,618	241,644	201,924	162,451
542323	WINTERHAVEN TELEPHONE COMPANY	438,093	438,993	451,809	376,074	335,922	304,320	278,111
542324	KERMAN TELEPHONE COMPANY	235,014	401,964	384,360	381,204	450,912	611,373	1,394,062
542332	THE PONDEROSA TELEPHONE COMPANY	3,148,441	3,101,664	3,510,864	3,804,228	5,001,180	4,877,904	5,610,207
542334	ROSEVILLE TELEPHONE COMPANY	1,665,887	1,079,436	1,491,318	805,891	0	50,406	0
542338	SIERRA TELEPHONE COMPANY, INC.	2,907,300	2,960,748	2,560,560	3,064,914	4,010,808	5,834,616	6,576,499
542339	THE SISKIYOU TELEPHONE CO.	1,799,536	1,567,020	1,666,152	1,802,850	1,886,520	2,031,552	2,226,167
542343	VOLCANO TELEPHONE COMPANY	1,206,839	1,600,500	1,323,432	757,404	803,196	1,817,604	2,744,470
542344	VERIZON WEST COAST INC.-CA	1,189,143	1,323,072	273,864	1,219,740	118,476	0	0
542346	PINNACLES TELEPHONE COMPANY	161,152	167,712	188,136	212,082	225,468	239,712	331,085
543402	CITIZENS TEL CO OF GOLDEN ST DBA FRONTIER COM	1,918,854	1,913,796	1,707,864	2,043,870	2,050,908	1,497,048	1,437,355
544342	CITIZENS TEL CO OF TUOLUMNE DBA FRONTIER COMM	1,902,470	2,142,840	1,669,020	1,777,668	1,631,256	1,397,532	1,174,425
545170	PACIFIC BELL	0	0	0	0	0	0	0
549002	WESTERN WIRELESS	0	0	0	0	0	0	0
TOTAL	COLORADO	27,530,368	28,273,371	28,096,014	29,472,273	32,532,915	35,259,126	39,091,478
461835	SUNFLOWER TELEPHONE CO.,INC. - CO	91,819	176,220	126,990	115,992	239,328	342,189	310,393
462178	AGATE MUTUAL TELEPHONE COOPERATIVE ASSOC.	16,676	15,060	15,552	24,306	83,298	158,265	140,061
462181	BIJOU TEL COOPERATIVE ASSOC. INC	0	0	80,538	110,145	449,340	500,010	548,917
462182	BLANCA TELEPHONE CO.	270,408	270,576	311,280	353,922	375,792	374,808	779,421
462184	DELTA COUNTY TELE-COMM INC.	632,429	1,096,578	1,087,764	1,054,386	1,035,000	984,264	748,061
462185	CENTURYTEL OF EAGLE, INC.	18,507,024	18,507,024	18,507,024	20,540,148	20,064,930	20,843,085	19,843,358
462186	EASTERN SLOPE RURAL TEL ASSN INC	228,954	221,766	240,636	305,124	936,672	1,006,923	1,312,983
462187	EL PASO COUNTY MUTUAL TEL CO	121,098	164,304	184,008	249,756	209,508	335,724	207,473
462188	FARMERS TEL CO, INC. - COLORADO	157,348	146,868	186,672	248,508	297,792	320,160	348,513
462190	HAXTUN TELEPHONE COMPANY	169,087	201,936	381,300	528,684	589,536	697,980	719,530
462192	BIG SANDY TELECOM, INC.	296,748	228,696	259,068	264,249	287,382	351,543	317,958
462193	NUCLA-NATURITA TEL. CO.	186,248	208,260	182,748	241,779	272,388	235,704	206,002
462194	NUNN TEL. COMPANY	127,178	147,627	189,564	255,585	320,646	365,700	386,369
462195	SOUTH PARK TELEPHONE COMPANY	279,282	279,204	302,559	263,658	344,820	375,153	502,293
462196	PEETZ COOP. TEL. CO.	75,487	62,388	65,172	59,670	57,216	68,556	60,081
462197	PHILLIPS COUNTY TEL. CO.	0	0	0	0	208,044	294,696	318,921
462198	PINE DRIVE TEL. CO.	6,601	12,288	14,268	17,814	17,544	29,196	33,486
462199	PLAINS COOPERATIVE TEL. ASSOC. INC.	666,366	736,116	785,784	644,547	738,636	873,063	896,408
462201	RICO TEL. CO.	17,160	26,832	19,476	16,062	39,636	32,664	11,157
462202	ROGGEN TELEPHONE COOPERATIVE CO.	166,157	147,624	150,324	137,082	165,726	168,024	175,843
462203	THE RYE TELEPHONE CO. INC.	499,975	532,560	707,730	901,215	1,045,788	1,525,032	1,700,604
462204	COLUMBINE ACQ CORP DBA COLUMBINE TELECOM CO	345,250	655,875	585,525	640,617	671,412	770,880	716,483
462206	STONEHAM COOPERATIVE TEL. CO.	14,621	13,476	13,656	15,030	15,000	13,632	12,002
462207	STRASBURG TEL. CO.	248,005	276,897	272,880	244,494	259,566	283,161	293,241
462208	CENTURYTEL OF COLORADO, INC.	1,902,783	2,073,960	2,044,368	2,077,536	2,233,374	2,809,578	2,845,745
462209	WIGGINS TEL. ASSOC.	159,000	85,284	103,680	148,260	207,312	215,196	272,389
462210	WILLARD TEL. CO.	12,974	12,324	12,696	13,704	13,680	11,472	11,044
465102	QWEST CORPORATION - CO	2,331,690	1,973,628	1,264,752	0	0	0	0
469001	NORTHEAST COLORADO CELLULAR, INC.	0	0	0	0	1,353,549	1,236,342	4,410,900
469003	WESTERN WIRELESS	0	0	0	0	0	36,126	961,842
TOTAL	CONNECTICUT	0	0	0	0	0	0	0
132454	THE WOODBURY TEL. CO.	0	0	0	0	0	0	0
135200	SOUTHERN NEW ENGLAND TEL.	0	0	0	0	0	0	0
TOTAL	DELAWARE	0	0	0	0	0	0	0
565010	VERIZON DELAWARE INC.	0	0	0	0	0	0	0
TOTAL	DISTRICT OF COLUMBIA	0	0	0	0	0	0	0
575020	VERIZON WASHINGTON, DC INC.	0	0	0	0	0	0	0
TOTAL	FLORIDA	9,503,863	9,800,268	10,582,068	12,970,617	13,308,990	13,416,978	11,382,751
210291	GTC, INC.	358,070	332,148	297,192	386,196	546,786	361,974	482,620
210318	FRONTIER COMM. OF THE SOUTH-FL	156,464	150,216	441,996	138,690	343,296	67,668	35,491
210328	VERIZON FLORIDA INC.	671	0	0	0	0	0	0
210329	GTC, INC.	606,728	583,872	161,952	201,504	329,550	210,549	523,006
210330	SMART CITY TELECOMMUNICATIONS LLC DBA SM.CITY	1,681,775	2,085,468	3,697,044	4,001,178	4,269,888	5,055,480	3,816,754
210331	ITS TELECOMMUNICATIONS SYSTEMS, INC.	779,760	808,488	839,004	726,786	800,892	659,592	551,024
210335	NORTHEAST FLORIDA TEL. CO., INC.	942,993	926,412	1,034,724	1,126,842	1,053,168	1,066,068	1,297,965
210336	ALLTEL FLORIDA, INC.	2,225,047	2,662,320	2,474,424	2,318,760	1,638,336	737,808	0
210338	QUINCY TEL. CO.-FL DIV.	384,049	559,152	733,824	901,935	902,268	1,168,620	818,103

Table 3.22
High-Cost Loop Support Payment Projections By Study Area
(Dollars)

Study Area ID Code	Study Area Name	1998 Total	1999 Total	2000 Total	2001 Total	2002 Total	2003 Total	2004 Total
	FLORIDA (CONT.)							
210339	GTC, INC.	2,368,306	1,692,192	901,908	3,168,726	3,424,806	4,089,219	3,857,787
210341	SPRINT-FLORIDA, INCORPORATED	0	0	0	0	0	0	0
215191	SOUTHERN BELL-FL	0	0	0	0	0	0	0
TOTAL	GEORGIA	43,839,125	37,700,325	42,690,783	48,043,932	56,987,850	55,135,785	45,849,022
220324	VALLEY TEL. CO.	0	0	0	0	0	0	0
220338	QUINCY TEL. CO.-GA DIV.	103,197	110,298	106,752	97,653	118,566	136,884	98,740
220344	ALMA TEL. CO., INC.	783,169	913,092	810,660	802,488	1,137,180	951,636	653,900
220346	BLUE RIDGE TEL. CO.	0	0	0	1,022,754	1,227,708	1,297,104	1,556,566
220347	BRANTLEY TEL. CO., INC.	869,194	758,424	734,724	898,254	1,027,056	1,173,684	1,019,171
220348	BULLOCH CNTY. RURAL TEL. COOP., INC.	730,683	664,524	671,172	718,758	762,456	922,944	868,016
220351	CAMDEN TEL. & TEL. CO., INC.-GA	0	174,504	0	0	0	0	0
220354	CHICKAMAUGA TEL. CORP.	0	0	0	0	318,876	52,104	49,175
220355	CITIZENS TEL. CO., INC.-GA	699,822	711,396	818,664	849,738	891,852	790,512	784,125
220356	COASTAL UTILITIES, INC.	1,806,607	1,272,756	1,421,328	1,210,014	1,457,976	2,178,432	3,597,147
220357	ALLTEL GEORGIA, INC.	5,005,478	5,882,277	6,220,998	6,532,434	7,924,386	6,931,080	5,287,031
220358	DARIEN TEL. CO., INC.	990,785	692,316	765,552	1,068,081	1,135,818	1,271,673	1,431,295
220360	ELLIJAY TEL. CO.	1,826,092	1,854,708	2,277,240	2,688,306	2,920,284	3,454,122	4,084,512
220362	FRONTIER COMM. OF FAIRMOUNT, INC	370,723	410,688	378,720	537,594	894,192	905,076	610,137
220364	GEORGIA TEL. CORP.	0	0	0	0	0	0	4,105
220365	GLENWOOD TEL. CO.	5,860	10,344	12,564	16,260	15,948	28,488	112,910
220368	HART TEL. CO.	703,940	298,608	744,144	462,660	525,696	900,072	356,611
220369	COMSOUTH TELECOMMUNICATIONS, INC.	503,621	637,308	540,348	767,172	635,820	704,484	549,969
220371	INTERSTATE TEL. CO.	0	0	0	0	0	0	0
220375	NELSON-BALL GROUND TEL. CO.	0	0	0	0	0	0	0
220376	PEMBROKE TEL. CO., INC.	592,646	592,872	697,284	716,898	899,820	944,097	881,691
220377	PINELAND TEL. COOP.	646,420	927,228	983,400	1,504,284	1,754,520	1,639,704	1,436,908
220378	PLANTERS RURAL TEL. COOP., INC.	743,089	957,408	946,692	1,540,920	1,231,056	1,315,326	1,379,816
220379	PLANT TEL. CO.	1,112,703	991,896	1,313,052	1,572,450	1,685,664	1,704,756	1,427,639
220380	PROGRESSIVE RURAL TEL. COOP., INC.	37,476	69,144	80,916	103,146	101,424	174,672	200,474
220381	PUBLIC SERVICE TEL. CO.	2,639,733	2,831,028	3,288,141	4,079,730	4,720,710	5,462,412	5,591,698
220382	RINGGOLD TEL. CO.	0	0	428,220	929,766	1,435,098	1,435,353	1,580,975
220386	STANDARD TEL. CO.	8,922,774	6,538,632	10,495,044	11,789,478	14,913,540	13,756,260	8,759,249
220387	FRONTIER COMM. OF GEORGIA, INC.	0	0	0	0	0	0	0
220389	TRENTON TEL. CO.	0	0	0	0	0	0	0
220392	WAVERLY HALL TELEPHONE, LLC	269,239	297,492	328,188	271,152	205,644	292,698	290,054
220394	WILKES TEL. & ELECTRIC CO.	481,005	460,920	555,888	365,868	671,340	696,132	460,436
220395	ACCUCOMM TELECOMMUNICATIONS, INC.	0	0	0	12,372	6,612	18,444	29,434
223036	GEORGIA ALLTEL TELECOM	3,915,230	4,789,458	5,375,880	5,162,838	5,598,132	4,022,400	1,974,011
223037	ALLTEL GEORGIA COMMUNICATIONS CORP.	2,833,275	2,970,396	2,695,212	2,322,864	2,770,476	1,975,236	773,230
225192	SOUTHERN BELL-GA	7,246,364	1,882,608	0	0	0	0	0
TOTAL	GUAM	0	426,276	1,319,388	384,054	0	1,828,779	2,427,446
663800	GUAM TELEPHONE AUTHORITY	0	426,276	1,319,388	384,054	0	1,468,284	1,804,394
669001	GUAM CELLULAR AND PAGING, INC. DBA GUAMCELL COMMUNICATIONS	0	0	0	0	0	360,495	623,052
669002	IT&E OVERSEAS, INC.	0	0	0	0	0	0	0
TOTAL	HAWAII	31,571	360,492	378,648	1,277,394	2,002,512	3,191,610	4,746,475
623021	SANDWICH ISLES COMMUNICATIONS, INC.	31,571	360,492	378,648	1,277,394	2,002,512	3,191,610	4,746,475
623100	VERIZON HAWAII INC.-HI	0	0	0	0	0	0	0
TOTAL	IDAHO	19,909,914	19,705,794	18,866,496	18,771,789	20,876,892	21,492,264	22,376,706
472213	ALBION TEL. CO. D/B/A ATC COMMUNICATIONS	330,005	713,952	1,031,172	1,080,750	1,154,100	1,302,465	1,564,020
472215	CAMBRIDGE TEL. CO.,INC.-ID	234,822	310,752	310,092	307,422	341,124	317,880	363,579
472218	CUSTER TEL. COOPERATIVE INC.	209,977	232,656	416,544	492,708	564,936	664,401	942,636
472220	FILER MUTUAL TELEPHONE COMPANY - ID	0	0	0	0	0	62,076	94,481
472221	FARMERS MUTUAL TEL CO LTD. - ID	0	0	0	2,964	768	0	0
472222	FREMONT TELCOM CO.	472,334	928,470	1,064,256	1,279,092	1,853,388	2,024,304	2,677,186
472223	CENTURYTEL OF THE GEM STATE - ID	355,383	430,902	510,708	538,722	737,856	705,000	701,057
472225	CENTURYTEL OF IDAHO, INC.	1,701,730	1,576,332	1,498,860	1,863,087	1,742,268	1,602,816	1,579,846
472226	MIDVALE TEL. EXCH. INC.	350,364	350,364	418,128	412,818	413,028	637,257	712,302
472227	MUD LAKE TELEPHONE COOPERATIVE ASSN. INC.	65,700	46,872	52,008	63,504	63,000	181,332	169,176
472230	POTLATCH TELEPHONE COMPANY INC.	195,410	266,814	233,484	207,402	218,832	164,136	110,726
472231	PROJECT MUTUAL TEL. COOP. ASSN.	0	0	0	393,030	605,796	558,384	1,262,289
472232	DIRECT COMMUNICATIONS ROCKLAND, INC.	287,937	414,672	363,684	408,828	365,160	440,892	584,309
472233	RURAL TELEPHONE COMPANY - ID	219,301	210,240	245,088	359,796	278,424	398,400	594,419
472295	SILVER STAR TEL. CO. INC.-ID	274,613	873,876	1,288,236	1,689,600	2,246,892	3,171,909	3,423,358
472416	VERIZON NORTHWEST INC.-ID	9,494,875	8,145,912	6,554,700	4,415,118	5,195,496	4,675,032	3,265,984
472423	INLAND TELEPHONE COMPANY - ID	235,797	208,800	206,844	228,660	231,636	241,932	254,574
474427	CITIZENS TEL CO OF ID DBA FRONTIER COMM OF ID	4,204,566	4,680,048	4,226,088	4,896,030	4,661,088	4,344,048	3,882,388
475103	QWEST CORPORATION - ID	449,259	0	0	0	0	0	0
475162	QWEST CORPORATION - IDAHO	827,841	315,132	446,604	132,258	203,100	0	194,374
TOTAL	ILLINOIS	5,336,115	20,580,132	6,703,692	8,157,174	11,388,750	10,711,932	13,321,958
340976	ADAMS TEL. COOP.	163,792	137,472	152,208	184,182	182,688	474,684	454,485
340978	ALHAMBRA-GRANTFORK TEL. CO.	59,451	64,020	51,096	57,048	64,224	55,812	37,000
340983	CAMBRIDGE TEL. CO.-IL	10,511	18,768	24,372	31,824	31,200	57,900	66,851
340984	CASS TELEPHONE COMPANY	71,686	149,676	125,388	176,760	279,408	450,240	426,101
340990	CLARKSVILLE MUTUAL TEL. CO.	17,139	14,520	14,640	15,852	15,768	32,184	30,566
340993	CROSSVILLE TEL. CO.	6,670	12,780	14,784	18,630	18,408	28,572	32,397
340998	FRONTIER COMM. OF DEPUE, INC.	6,047	11,508	14,196	17,700	17,424	29,496	33,549
341003	EGYPTIAN TEL. COOP. ASSN.	436,253	511,284	532,092	415,584	539,160	607,368	529,565
341004	EL PASO TEL. CO.	53,425	126,504	97,428	43,050	102,360	114,108	43,798
341009	C-R TEL. CO.	264,163	307,008	396,732	424,356	408,864	411,792	326,291
341011	FRONTIER COMM. OF LAKESIDE, INC.	830	0	0	0	17,388	9,780	13,538
341012	FLAT ROCK TEL. COOP., INC.	0	0	0	4,224	0	71,436	38,343
341015	VERIZON NORTH INC. - IL	0	0	0	0	0	0	0
341016	GENESEO TEL. CO.	0	0	0	0	0	0	0
341017	GLASFORD TEL. CO.	0	0	1,044	6,360	3,744	14,208	17,477
341020	GRAFTON TEL. CO.	121,316	166,368	161,760	184,092	226,236	232,932	306,832
341021	THE GRANDVIEW MUTUAL TEL. CO.	15,850	14,424	14,748	16,374	16,332	20,916	15,329
341023	GRIDLEY TEL. CO.	67,515	57,156	30,264	71,802	22,416	0	0
341024	HAMILTON COUNTY TEL. COOP.	88,549	73,644	81,180	98,898	98,100	256,548	247,417
341025	SHAWNEE TEL. CO.	121,326	71,088	174,000	374,058	349,488	439,296	350,756
341026	HARRISONVILLE TEL. CO.	944,799	1,211,364	1,413,552	1,922,256	2,272,032	2,255,016	1,476,466
341029	HENRY COUNTY TEL. CO.	12,648	23,844	28,332	36,252	35,724	58,740	66,665
341032	HOME TEL. CO.-ST. JACOB	379,629	503,316	533,904	647,244	870,084	869,316	950,152
341036	VERIZON NORTH INC.-IL (CONTEL)	0	0	0	0	0	0	0
341037	ILLINOIS CONS. TEL. CO.	733,717	0	0	0	1,547,670	782,952	2,893,800

Table 3.22
High-Cost Loop Support Payment Projections By Study Area
(Dollars)

Study Area ID Code	Study Area Name	1998 Total	1999 Total	2000 Total	2001 Total	2002 Total	2003 Total	2004 Total
	ILLINOIS (CONT.)							
341038	FRONTIER COMM. OF ILLINOIS, INC.	208,560	76,524	31,140	101,886	166,116	94,692	0
341041	KINSMAN MUTUAL TEL. CO.	15,509	14,544	14,964	16,680	16,632	17,508	16,089
341043	LA HARPE TEL. CO.	63,861	353,616	334,716	425,064	420,288	432,564	471,530
341045	LEAF RIVER TEL. CO.	65,602	123,996	140,952	131,178	252,696	293,364	267,680
341046	LEONORE MUTUAL TEL. CO.	17,304	15,180	15,528	17,442	17,388	24,432	23,297
341047	MCDONOUGH TEL. COOP., INC.	141,473	134,088	148,116	295,608	549,876	686,292	1,212,794
341048	MCNABB TEL. CO.	18,304	37,860	48,096	56,478	40,680	30,720	23,040
341049	MADISON TEL. CO.	409,794	534,768	698,016	863,658	1,067,016	0	1,343,535
341050	MARSEILLES TEL. CO. OF MARS.	0	0	0	0	0	0	0
341053	METAMORA TEL. CO.	0	0	0	0	0	0	0
341054	MID CENTURY TEL. COOP., INC.	160,533	140,760	155,916	188,040	186,504	476,172	456,677
341055	FRONTIER COMM.-MIDLAND, INC.	317,139	313,284	264,192	230,334	518,796	485,280	48,864
341057	GALLATIN RIVER COMMUNICATIONS L.L.C.	0	14,458,296	0	0	0	0	0
341058	MONTROSE MUTUAL TEL. CO.	2,380	16,452	12,012	8,508	63,204	88,416	87,049
341060	MOULTRIE INDEPENDENT TEL. CO.	13,100	379,800	429,708	334,122	5,436	0	0
341061	FRONTIER COMM. OF MT. PULASKI, INC.	0	0	0	2,166	103,020	73,296	19,287
341062	NEW WINDSOR TEL. CO.	6,715	12,972	14,844	18,480	18,276	28,128	31,636
341065	ODIN TEL. EXCHANGE, INC.	205,214	288,960	382,572	345,066	339,408	0	309,499
341066	ONEIDA TEL. EXCHANGE	0	0	0	0	0	22,668	26,872
341067	FRONTIER COMM. OF ORION, INC.	0	0	0	79,194	0	0	0
341073	FRONTIER COMM.-PRAIRIE, INC.	0	0	0	0	0	0	10,685
341075	REYNOLDS TEL. CO.	6,630	12,960	14,616	18,360	18,156	26,856	30,924
341079	FRONTIER COMM.-SCHUYLER, INC.	0	51,216	0	94,020	155,880	98,568	75,479
341086	TONICA TEL. CO.	7,219	12,804	14,520	17,814	17,628	28,944	31,222
341087	VIOLA HOME TEL. CO.	6,290	11,676	13,944	17,976	17,712	29,508	33,663
341088	WABASH TEL. COOP., INC.	0	0	0	0	77,028	282,636	276,171
341091	WOODHULL COMMUNITY TEL. CO.	0	0	0	14,532	70,464	81,408	46,364
341092	STELLE TEL. CO.	14,214	14,004	14,076	16,326	16,284	16,680	14,943
341093	YATES CITY TEL. CO.	80,958	101,628	94,044	117,696	131,544	120,504	107,279
341183	CITIZENS TEL CO OF IL DBA FRONTIER COMM OF IL	0	0	0	0	0	0	0
343035	VERIZON SOUTH INC.-IL (ALLTEL)	0	0	0	0	0	0	0
345070	ILLINOIS BELL TEL. CO.	0	0	0	0	0	0	0
349001	ONEIDA NETWORK SERVICES, INC.	0	0	0	0	0	0	0
349004	DIVERSE COMMUNICATIONS, INC.	0	0	0	0	0	0	0
TOTAL	INDIANA	2,867,566	3,191,424	4,920,684	4,366,119	6,376,452	8,405,679	9,241,096
320742	BLOOMINGDALE HOME TEL. CO., INC.	77,736	144,708	195,132	195,342	220,056	273,012	290,624
320744	CAMDEN TEL. CO., INC.-IN	20,063	38,964	44,400	55,410	54,804	85,620	96,920
320747	CENTURYTEL OF CENTRAL INDIANA, INC.	786,913	798,228	802,002	765,036	767,352	718,980	703,097
320750	FRONTIER COMM. OF INDIANA, INC.	0	0	0	0	0	0	0
320751	CITIZENS TEL. CORP.-WARREN	2,278	0	6,768	18,342	15,852	40,020	47,441
320753	CLAY CTY. RURAL TEL. COOP., INC.	117,371	176,472	258,936	226,902	76,212	501,252	0
320756	CRAIGVILLE TEL. CO., INC.	5,461	9,864	11,736	16,434	16,044	19,656	21,433
320759	DAVIESS-MARTIN CTY. RURAL TEL. DBA RTC COMM.	320,568	170,364	300,768	267,306	421,788	572,973	500,145
320771	GEETINGSVILLE TEL. CO., INC.	8,560	12,600	14,676	18,636	18,408	29,136	33,039
320772	VERIZON NORTH INC.-IN	0	0	121,674	0	0	0	0
320775	HANCOCK RURAL TEL. CORP. DBA HANCOCK TELECOM	0	0	388,140	359,202	728,256	776,904	973,684
320776	COMM. CORP. OF INDIANA	891,763	1,010,298	1,235,724	1,368,018	1,433,604	1,459,956	1,382,739
320777	HOME TEL. CO. OF PITTSBORO, INC.	0	0	0	0	0	0	0
320778	HOME TEL. CO., INC.	0	0	0	0	0	0	0
320779	VERIZON NORTH INC.-IN (CONTEL)	0	0	0	0	0	0	0
320783	LIGONIER TEL. CO.	0	0	0	0	175,932	270,216	430,953
320788	MERCHANTS & FARMERS TEL. CO.	100,791	96,732	91,380	49,206	37,188	21,708	5,272
320790	MONON TEL. CO., INC.	0	0	0	0	0	0	0
320792	MULBERRY COOP. TEL. CO., INC.	0	0	0	0	0	0	0
320796	NEW LISBON TEL. CO., INC.	6,048	10,944	12,924	17,028	16,740	29,316	33,654
320797	NEW PARIS TEL., INC.	141,036	176,232	114,192	135,051	167,256	202,392	250,242
320800	NORTHWESTERN INDIANA TEL. CO., INC.	0	43,956	360,780	0	465,288	575,724	400,421
320801	CENTURYTEL OF ODON, INC.	214,345	254,202	349,008	368,082	378,552	441,183	451,459
320807	PERRY-SPENCER RURAL TEL. COOP., INC.	33,564	54,372	67,152	92,274	90,180	845,313	1,065,009
320809	COMM. CORP. OF SOUTHERN INDIANA	20,033	38,436	44,148	55,908	55,224	86,436	97,420
320813	PULASKI-WHITE RURAL TEL. COOP., INC.	8,628	12,612	17,676	26,082	25,380	54,948	150,191
320815	ROCHESTER TEL. CO., INC.	0	0	0	0	0	132,228	490,896
320816	S & W TEL. CO., INC.	8,560	12,336	14,076	17,454	17,292	29,160	31,907
320818	SMITHVILLE TEL. CO., INC.	0	0	0	0	0	0	0
320819	SOUTHEASTERN INDIANA RURAL TEL. COOP., INC.	69,452	69,108	77,148	41,772	204,432	412,362	663,524
320825	SUNMAN TELECOMMUNICATIONS CORPORATION	0	0	315,492	164,730	740,892	645,012	887,399
320826	SWAYZEE TEL. CO., INC.	3,362	5,112	7,836	12,354	11,976	25,488	29,360
320827	SWEETSER RURAL TEL. CO., INC.	0	0	0	0	0	0	0
320828	FRONTIER COMM. OF THORNTOWN, INC.	0	0	0	0	0	0	0
320829	TIPTON TEL. CO., INC.	0	0	0	0	0	0	0
320830	TRI-COUNTY TEL. CO., INC.-IN	24,221	43,320	51,636	68,376	66,972	105,060	123,024
320832	UNITED TEL. CO. OF INDIANA, INC.	0	0	0	0	0	0	0
320834	WASH. CTY. RURAL TEL. COOP., INC.	0	0	0	0	0	0	0
320837	WEST POINT TEL. CO., INC.	6,633	12,564	14,640	18,546	18,312	29,448	33,606
320839	YEOMAN TEL. CO., INC.	180	0	2,640	8,628	7,080	22,176	27,390
323034	VERIZON NORTH INC.-IN (ALLTEL)	0	0	0	0	145,380	0	0
325080	INDIANA BELL TEL. CO.	0	0	0	0	0	0	0
329007	HANCOCK COMMUNICATIONS, INC.	0	0	0	0	0	0	0
329008	NPCR, INC.	0	0	0	0	0	0	20,247
329009	SEI DATA, INC.	0	0	0	0	0	0	0
TOTAL	IOWA	3,470,888	3,714,780	4,380,924	5,683,752	6,212,559	12,846,060	19,397,008
351096	HEARTLAND TELECOMM CO OF IOWA DBA HICKORYTECH	0	0	39,000	0	0	0	0
351097	ANDREW TEL. CO., INC.	12,240	10,812	12,084	14,490	14,376	36,648	35,392
351098	ARCADIA TEL. COOP.	12,590	10,404	11,376	13,836	13,728	36,648	34,532
351101	ATKINS TEL. CO.	6,701	12,792	14,760	18,600	18,372	29,016	33,595
351105	AYRSHIRE FMRS. MUT. TEL. CO.	18,491	19,860	28,428	23,754	18,888	19,572	30,059
351106	ALPINE COMMUNICATIONS, L.C.	0	210,864	224,388	476,856	419,652	394,764	381,956
351107	BALDWIN-NASHVILLE TEL. CO., INC.	12,867	10,104	11,268	13,758	13,644	36,408	34,714
351108	BARNES CITY COOP. TEL. CO.	17,302	14,868	15,120	17,100	17,028	28,248	25,662
351110	BERNARD TEL. CO., INC.	45,337	101,076	113,904	152,820	174,888	199,116	200,963
351112	BREDA TEL. COOP.	35,674	33,444	37,200	46,170	45,780	109,488	105,848
351113	BROOKLYN MUTUAL TEL. CO.	0	0	0	2,946	1,392	0	4,817
351114	THE BURT TEL. CO.	9,985	12,216	13,752	16,776	16,620	34,836	35,236
351115	BUTLER-BREMER MUT. TEL. CO.	20,020	49,008	57,408	73,206	72,180	117,660	133,644
351118	CASCADE TEL. CO.	11,950	21,480	25,308	33,222	32,628	58,404	67,301
351119	CASEY MUTUAL TEL. CO.	9,582	12,240	13,716	16,908	16,752	33,396	35,053
351121	CENTER JUNCTION TEL. CO., INC.	17,322	15,216	15,552	17,436	17,376	22,728	21,080

Table 3.22
High-Cost Loop Support Payment Projections By Study Area
(Dollars)

Study Area ID Code	Study Area Name	1998 Total	1999 Total	2000 Total	2001 Total	2002 Total	2003 Total	2004 Total
	IOWA (CONT.)							
351125	CENTRAL SCOTT TEL.	0	0	0	0	0	0	0
351126	CENTURYTEL OF CHESTER, INC.	32,161	29,472	30,168	33,618	33,528	35,844	32,179
351127	FRONTIER COMMUNICATIONS OF IOWA, INC.	0	0	0	0	0	0	0
351129	THE CITIZENS MUTUAL TEL. CO.	31,799	59,400	71,232	90,648	374,028	646,128	650,080
351130	CLARENCE TEL. CO., INC.	6,005	10,704	12,960	17,058	16,764	29,304	33,653
351132	CLEAR LAKE INDP. TEL. CO.	0	0	0	0	0	685,944	911,688
351133	C-M-L TEL. COOP. ASSN.	67,082	54,180	56,100	62,568	62,220	123,252	114,121
351134	COLO TEL. CO.	6,639	12,624	14,640	18,462	18,216	29,244	33,323
351136	COON CREEK TEL. CO.	6,695	12,948	14,856	18,612	18,396	28,572	31,764
351137	COON VALLEY COOP. TEL. ASSN., INC.	25,710	20,316	22,092	27,942	27,720	73,128	69,475
351139	COOP. TEL. CO.	48,865	43,980	49,368	60,288	59,784	145,860	142,267
351141	CORN BELT TEL. CO.	6,315	12,132	13,704	17,298	17,016	29,412	33,668
351146	CUMBERLAND TEL. CO.	10,953	11,856	13,236	15,900	15,768	36,264	35,516
351147	DANVILLE MUT. TEL. CO.	3,826	5,580	8,232	12,522	12,168	25,716	31,925
351149	DEFIANCE TEL. CO.	13,595	10,212	10,260	12,300	12,204	35,172	32,693
351150	DIXON TEL. CO.	6,708	12,936	14,856	18,630	18,408	28,824	32,195
351152	DUMONT TEL. CO.	6,614	23,256	28,620	36,504	35,988	58,800	66,805
351153	DUNKERTON TEL. COOP., INC.	6,620	12,588	14,496	18,420	18,168	29,340	33,324
351156	EAST BUCHANAN TEL. COOP.	22,512	38,220	43,224	53,124	52,596	367,968	484,367
351157	ELLSWORTH COOP. TEL. ASSN.	25,017	21,324	23,988	29,742	29,496	73,320	70,372
351158	MINBURN TELECOMMUNICATIONS, INC.	0	0	37,512	27,966	82,350	108,312	103,428
351160	FARMERS & BUSINESSMEN'S TEL. CO.	13,294	25,860	29,400	36,456	36,084	54,036	63,398
351162	FARMERS COOP. TEL. CO.-DYSART	13,307	25,356	29,400	37,260	36,804	58,548	66,353
351166	FARMERS & MERCHANTS MUTUAL TEL. CO.	6,085	11,376	13,596	17,748	17,472	29,496	33,646
351167	IOWA TELECOMM. SVCS. DBA IOWA TELECOM-NORTH	457,337	0	0	0	0	0	0
351168	FARMERS MUTUAL COOP TEL CO- HARLAN	97,266	69,120	71,964	85,488	84,840	241,488	221,641
351169	FARMERS MUTUAL COOP. TEL. CO.-MOULTON	6,601	12,828	14,412	17,874	17,700	30,168	34,152
351170	IOWA TELECOMM. SVCS. DBA IOWA TELECOM-SYSTEMS	0	0	0	0	0	0	0
351171	FARMERS MUTUAL TEL. CO.-JESUP	0	0	0	0	0	0	0
351172	FARMERS MUTUAL TEL. CO.-NORA SPRINGS	26,861	51,912	59,352	73,842	73,020	111,456	123,521
351173	FARMERS MUTUAL TEL. COOP.-SHELLSBURG	19,836	51,528	58,920	73,596	72,804	112,752	126,573
351174	FARMERS MUTUAL TEL. CO.-STANTON	34,993	33,540	36,708	45,714	45,336	109,200	106,682
351175	FARMERS TEL. CO.-BATAVIA	10,580	11,940	13,272	15,696	15,552	36,324	35,479
351176	FARMERS TEL. CO.-ESSEX	6,346	12,576	14,148	18,486	18,240	29,244	33,131
351177	FARMERS TEL. CO.-RICEVILLE	40,582	48,012	53,016	64,170	63,612	141,828	142,044
351178	IOWA TELECOMM. SVCS. DBA IOWA TELECOM	0	0	0	0	0	0	0
351179	FENTON COOP. TEL. CO.	12,385	10,896	12,204	14,520	14,400	36,636	34,838
351187	PARTNER COMMUNICATIONS COOPERATIVE	13,387	25,968	29,640	37,260	36,816	58,584	65,480
351188	GOLDFIELD TEL. CO.	6,714	12,984	14,820	18,396	18,192	26,940	30,919
351189	RIVER VALLEY TEL. COOP.	15,737	25,416	28,572	35,286	34,932	61,452	68,314
351191	GRAND MOUND COOP. TEL. ASSN.	6,699	12,984	14,748	18,390	18,180	27,960	31,197
351195	GRISWOLD COOP. TEL. CO.	29,984	51,108	57,564	70,830	70,116	119,052	126,920
351199	HAWKEYE TEL. CO.	8,133	12,552	14,064	17,172	17,016	32,928	34,005
351202	HOSPERS TEL. EXCHANGE, INC.	6,522	12,432	14,604	18,552	18,312	29,292	33,375
351203	HUBBARD COOP. TEL. ASSN.	5,938	11,292	13,164	17,226	16,932	29,400	33,664
351205	HUXLEY COMMUNICATIONS COOPERATIVE	11,315	20,820	24,348	31,944	31,308	57,024	67,108
351206	IAMO TEL. CO.-IA	33,057	26,952	27,336	30,732	30,456	61,284	57,023
351209	INTERSTATE 35 TEL. CO.	35,999	33,672	37,836	46,992	46,596	107,568	104,695
351212	JEFFERSON TEL. CO.-IA	0	0	0	0	0	0	0
351213	JORDAN SOLDIER VAL COOP. TEL. CO.	12,590	10,536	11,508	14,610	36,276	52,236	43,948
351214	KALONA COOP. TEL. CO.	0	0	0	156,750	86,148	219,072	163,492
351217	KEYSTONE FRMS. COOP. TEL. CO.	37,600	31,668	35,244	42,786	42,444	109,296	103,779
351220	LA PORTE CITY TEL. CO.	8,345	14,148	20,148	28,884	28,224	56,580	65,888
351222	LA MOTTE TEL. CO.	6,670	12,804	14,820	18,630	18,408	28,800	32,771
351223	LAUREL TEL. CO., INC.	12,988	9,996	11,352	13,890	13,788	36,528	34,170
351225	LEHIGH VALLEY COOP. TEL. ASSN.	34,708	49,932	56,388	69,618	68,952	126,876	135,746
351228	LONE ROCK COOP. TEL. CO.	13,133	9,480	10,704	13,224	13,128	35,628	32,883
351229	LOST NATION-ELWOOD TEL. CO.	7,717	28,032	106,428	103,218	145,254	179,088	212,742
351230	NORTHEAST IOWA TEL. CO.	20,128	38,844	44,568	55,872	55,212	85,692	97,538
351232	LYNNVILLE TELEPHONE COMPANY	12,975	9,984	11,268	14,028	13,920	36,660	34,833
351235	MANILLA TEL. CO.	6,715	12,984	14,784	18,330	18,132	27,648	31,297
351237	MARNE & ELK HORN TEL. CO.	48,449	43,788	48,540	60,072	59,568	146,460	141,879
351238	MARTELLE COOP. TEL. ASSN.	13,031	9,684	10,848	13,284	13,176	36,408	34,603
351239	MASSENA TEL. CO.	25,222	21,000	23,136	28,056	27,828	73,008	69,396
351241	MECHANICSVILLE TEL. CO.	5,781	10,728	13,116	17,106	16,812	29,220	33,673
351242	MILES COOP. TEL. ASSN.	6,552	12,444	14,508	18,444	18,192	29,328	33,365
351243	MILLER TEL. CO.-IA	16,330	14,748	14,892	16,680	16,632	17,376	15,425
351245	MINBURN TEL. CO.	9,684	12,228	13,692	16,926	16,764	34,092	35,019
351246	MINERVA VALLEY TEL. CO., INC.	23,240	22,788	25,764	31,728	31,440	71,592	71,067
351247	MODERN COOP. TEL. CO.	63,581	50,604	51,504	57,318	56,688	130,416	119,971
351248	MONTEZUMA MUTUAL TEL. CO.	13,145	9,660	0	18,120	16,668	46,500	58,263
351250	MUTUAL TEL. CO. OF MORNING SUN	6,682	12,792	14,820	18,630	18,396	28,836	32,227
351251	MEDIAPOLIS TEL. CO.	19,903	37,716	43,884	55,656	54,936	87,816	99,133
351252	MUTUAL TEL. CO.	0	0	0	0	0	0	0
351257	NORTH ENGLISH COOP. TEL. CO.	5,830	11,040	13,392	17,310	17,028	29,208	33,619
351259	NORTHERN IOWA TEL. CO.	81,896	79,164	87,612	106,452	105,552	255,276	247,641
351260	NORTHWEST IOWA TEL. CO., INC.	0	0	0	0	0	0	0
351261	NORTHWEST TEL. COOP.	52,260	40,764	43,752	56,268	55,812	146,616	140,779
351262	COMMUNICATIONS 1 NETWORK, INC.	6,688	12,864	14,808	18,636	18,408	28,188	31,518
351263	OGDEN TEL. CO.-IA	0	0	0	0	0	0	0
351264	OLIN TEL. CO., INC.	22,025	23,268	26,052	31,638	31,368	71,964	71,155
351265	ONSLOW COOP. TEL. ASSN.	15,122	11,304	12,864	14,676	14,508	32,376	30,385
351266	ORAN MUTUAL TEL. CO.	14,563	10,704	11,112	12,426	12,336	35,316	32,189
351269	PALO COOP. TEL. ASSN.	9,714	12,372	13,716	17,142	16,980	30,732	33,350
351270	PALMER MUTUAL TEL. CO.	12,873	9,900	10,872	13,200	13,092	35,832	33,658
351271	PANORA COOP. TEL. ASSN., INC.	0	0	0	0	0	0	0
351273	PEOPLES TEL. CO.-IA	5,690	10,200	12,612	17,148	16,860	29,340	33,685
351274	CENTURYTEL OF POSTVILLE, INC.	0	0	0	906	0	0	1,847
351275	PRAIRIEBURG TEL. CO., INC.	16,561	13,260	13,848	15,768	15,684	30,756	28,510
351276	PRESTON TEL. CO.	13,415	25,980	29,604	36,882	36,480	55,536	63,660
351277	RADCLIFFE TEL. CO., INC.	6,594	12,768	14,412	17,868	17,688	30,036	33,352
351278	READLYN TEL. CO.	6,290	11,880	13,956	17,748	17,472	29,364	33,646
351280	RINGSTED TEL. CO.	10,610	12,036	13,500	16,494	16,344	35,940	35,573
351282	ROCKWELL COOP. TEL. ASSN.	50,889	40,920	45,240	54,786	54,348	145,272	136,897
351283	ROYAL TEL. CO.	9,011	12,456	13,920	16,620	16,476	34,704	34,598
351284	RUTHVEN TEL. EXCH. CO.	6,018	10,476	12,492	17,058	16,764	29,448	33,685
351285	SAC COUNTY MUTUAL TEL. CO.	13,265	25,764	29,304	36,144	35,772	55,008	63,498
351291	SCHALLER TEL. CO.	41,465	48,252	54,132	65,682	65,088	141,084	141,708
351292	SEARSBORO TEL. CO.	34,672	29,904	30,336	33,804	33,660	54,144	70,243

Table 3.22
High-Cost Loop Support Payment Projections By Study Area
(Dollars)

Study Area ID Code	Study Area Name	1998 Total	1999 Total	2000 Total	2001 Total	2002 Total	2003 Total	2004 Total
	IOWA (CONT.)							
351293	SHARON TEL. CO.	13,364	25,968	29,496	36,822	36,420	55,764	63,104
351294	SCRANTON TEL. CO.	6,919	12,852	14,484	17,952	17,772	31,020	31,666
351295	SHELL ROCK TEL. CO.	3,344	5,352	8,028	12,390	12,012	26,124	33,338
351297	HEART OF IOWA COMMUNICATIONS COOP.	91,223	69,972	79,536	96,726	95,952	253,740	242,257
351298	SOUTH SLOPE COOP. TEL. CO.	0	0	0	0	0	11,412	0
351301	SOUTHWEST TEL. EXCH., INC.	46,073	36,480	37,428	41,790	41,376	97,848	99,539
351302	SPRINGVILLE COOP. TEL. ASSN.	275	0	2,412	7,068	4,224	17,172	23,153
351303	COOPERATIVE TEL. EXCHANGE	25,095	21,216	23,112	28,626	28,392	72,912	69,234
351304	SWISHER TEL. CO.	6,296	11,436	12,948	16,572	16,272	28,368	32,816
351305	STRATFORD MUTUAL TEL. CO.	6,528	12,348	14,400	18,498	18,252	29,028	33,164
351306	SULLY TEL. ASSOC.	14,523	25,488	28,848	36,006	35,640	55,728	67,361
351307	SUPERIOR TEL. COOP.	17,187	14,352	14,784	16,494	16,416	29,556	26,105
351308	TEMPLETON TEL. CO.	11,909	11,004	12,180	15,048	14,928	36,204	35,567
351309	TERRIL TELEPHONE COOPERATIVE	8,289	12,588	14,028	17,004	16,848	34,920	35,243
351310	TITONKA TEL. CO.	6,699	12,996	14,808	18,456	18,252	27,348	30,649
351316	UNITED FARMERS TEL. CO.	19,062	432	0	786	0	0	0
351319	VAN BUREN TEL. CO., INC.	59,871	73,356	82,440	101,910	100,968	192,708	202,317
351320	VAN HORNE COOP. TEL. CO.	6,695	12,960	14,640	18,228	18,036	27,324	31,817
351322	VENTURA TEL. CO., INC.	6,601	12,864	14,736	18,282	18,084	27,312	31,880
351324	VILLISCA FARMERS TEL. CO.	13,431	25,980	29,688	36,990	36,564	55,848	62,508
351326	WALNUT TEL. CO.	6,200	11,400	13,560	17,718	17,436	29,328	33,685
351327	WEBB-DICKENS TEL. CORP.	3,295	0	0	0	0	0	0
351328	WEBSTER-CALHOUN COOP. TEL. ASSN.	206,796	160,908	176,676	214,488	212,808	577,020	544,368
351329	WELLMAN COOP. TEL. ASSN.	0	0	0	5,622	3,240	12,000	18,485
351331	WEST IOWA TEL. CO.	35,621	65,784	78,144	102,690	100,920	175,824	201,839
351332	WEST LIBERTY TEL. CO.	0	0	0	0	0	0	0
351334	WESTERN IOWA TEL. ASSN.	84,735	95,988	108,000	133,320	132,108	267,120	274,698
351335	WESTSIDE INDP. TEL. CO.	12,294	10,596	11,508	13,974	13,860	36,444	34,603
351336	WILTON TEL. CO.	0	0	0	0	0	0	0
351337	WINNEBAGO COOP. TEL. ASSN.-IA	169,271	190,524	215,460	262,194	259,860	560,520	565,540
351342	WOOLSTOCK MUT. TEL. ASSN.	14,292	10,836	11,124	12,402	12,312	34,212	31,590
351343	WYOMING MUTUAL TEL. CO.	6,528	12,492	14,808	18,612	18,384	29,076	32,893
351344	PRAIRIE TEL. CO., INC.	35,674	33,480	35,196	43,350	42,996	109,680	104,902
351346	ACE TEL. ASSN.-IA	61,652	141,096	233,748	285,486	276,972	237,708	37,725
351405	HILLS TEL. CO., INC.-IA	95,374	65,328	76,608	88,566	87,888	246,684	231,603
351424	MABEL COOP. TEL. CO.-IA	39,017	29,604	32,748	40,056	39,744	108,792	103,528
351888	GRAND RIVER MUT. TEL. CORP.-IA	0	0	0	0	0	0	0
355141	QWEST CORPORATION - IA	0	0	0	0	0	0	0
359001	CITY OF HAWARDEN DBA HITEC	0	0	0	0	0	0	0
359002	LAURENS MUNICIPAL COMMUNICATIONS UTILITY	0	0	0	0	0	0	0
359003	COON RAPIDS MUNICIPAL COMMUNICATIONS UTILITY	0	0	0	0	0	0	0
359004	FOREST CITY TELECOM, INC.	0	0	0	0	0	0	0
359005	HEART OF IOWA COMMUNICATIONS COOPERATIVE	0	0	0	0	0	0	0
359006	INDEPENDENT NETWORKS, LC	0	0	0	0	0	0	0
359007	FARMERS & BUSINESS MEN'S TELEPHONE COMPANY DBA F&B COMMUNICATIONS	0	0	0	0	0	0	0
359008	SOUTH SLOPE COOPERATIVE	0	0	0	0	0	3,846	0
359009	COON CREEK TELECOMMUNICATIONS CORP.	0	0	0	0	0	0	0
359010	MIDWEST WIRELESS IOWA, LLC	0	0	0	0	300,075	814,518	662,961
359011	OMNITEL COMMUNICATIONS, INC.	0	0	0	0	0	0	0
359012	LOST NATION-ELWOOD TELEPHONE CO	0	0	0	0	0	0	0
359013	MANNING MUNICIPAL COMMUNICATIONS & TELEVISION	0	0	0	0	0	0	0
359014	GRUNDY CENTER MUNICIPAL UTILITIES	0	0	0	0	0	0	0
359015	HARLAN MUNICIPAL UTILITIES	0	0	0	0	0	0	0
359016	UNITED STATES CELLULAR	0	0	0	0	0	0	5,015,997
359017	WESTERN WIRELESS CORP.	0	0	0	0	0	41,682	82,857
359018	LOUISA COMMUNICATIONS	0	0	0	0	0	0	0
359020	GOLDFIELD ACCESS NETWORK	0	0	0	0	0	0	0
359022	COMMUNITY CABLE TELEVISION COMPANY OF O'BRIEN COUNTY	0	0	0	0	0	8,496	20,250
359023	REINBECK MUNICIPAL TELECOMMUNICATIONS UTILITY	0	0	0	0	0	0	0
359027	IOWA WIRELESS SERVICES, L.P.	0	0	0	0	0	19,272	34,554
359028	MAC WIRELESS, LLC	0	0	0	0	0	0	3,375
359029	SOUTHEAST WIRELESS, INC.	0	0	0	0	0	0	11,040
359030	COOPERATIVE TELEPHONE CO.	0	0	0	0	0	0	11,295
359031	OLIN TELEPHONE CO., INC.	0	0	0	0	0	0	14,868
359032	CST COMMUNICATIONS, INC	0	0	0	0	0	0	0
359033	MONTEZUMA MUTUAL TELEPHONE CO.	0	0	0	0	0	0	3,030
359034	MILL VALLEY WIRELESS	0	0	0	0	0	0	2,766
359036	EAST BUCHANAN TELEPHONE COOPERATIVE	0	0	0	0	0	0	0
359037	KCTC PCS	0	0	0	0	0	0	30,171
359038	SHARON TELEPHONE COMPANY	0	0	0	0	0	0	3,909
359039	WELLMAN COOP. TELEPHONE ASSOC.	0	0	0	0	0	0	6,630
359041	WAPSI WIRELESS, LLC	0	0	0	0	0	0	120,336
359042	BENTON/LINN WIRELESS LLC	0	0	0	0	0	0	23,733
359043	NORTHEAST IOWA TELEPHONE CO.	0	0	0	0	0	0	13,650
359044	COMMUNITY DIGITAL WIRELESS, LLC	0	0	0	0	0	0	8,586
359045	SEI WIRELESS LLC	0	0	0	0	0	0	1,080
359046	CEDAR COUNTY PCS, LLC	0	0	0	0	0	0	96,078
359047	BROOKLYN MUTUAL TELEPHONE CO.	0	0	0	0	0	0	438
359051	GUTHRIE TELECOMMUNICATIONS NETWORK, INC.	0	0	0	0	0	0	0
359052	HUXLEY COMMUNICATIONS COOPERATIVE	0	0	0	0	0	0	0
359053	IOWA RSA NO. 2 LIMITED PARTNERSHIP	0	0	0	0	0	0	0
359054	RSA 1 LIMITED PARTNERSHIP	0	0	0	0	0	0	147,456
359056	NSP, LC DBA CELLCOM	0	0	0	0	0	0	55,965
359057	IOWA RSA #12, LLC DBA CELLCOM	0	0	0	0	0	0	57,168
359058	IOWA RSA #3, LLC DBA CELLCOM	0	0	0	0	0	0	543,654
359059	FARMERS MUTUAL TELEPHONE COMPANY-HARLAN	0	0	0	0	0	12,210	46,242
359060	NPCR, INC. DBA NEXTEL PARTNERS	0	0	0	0	0	0	101,910
359064	GREAT LAKES OF IOWA, INC.	0	0	0	0	0	0	14,676
359069	ALGONA MUNICIPAL UTILITIES	0	0	0	0	0	0	0
TOTAL	KANSAS	35,680,025	39,362,535	38,856,396	48,928,560	52,185,831	61,149,621	70,921,599
411317	UNITED TELEPHONE COMPANY OF EASTERN KANSAS	10,663,525	10,452,132	8,960,751	8,683,524	8,617,986	7,809,918	7,733,678
411746	BLUE VALLEY TELEPHONE COMPANY	468,481	795,342	1,458,342	2,512,089	2,544,576	2,569,047	2,769,492
411756	COLUMBUS TELEPHONE COMPANY	0	0	0	0	0	0	0
411758	COUNCIL GROVE TEL. CO.	0	0	0	0	81,540	173,739	206,338
411761	CUNNINGHAM TELEPHONE CO. INC.	281,147	560,052	693,000	604,380	575,268	559,284	488,970
411764	ELKHART TELEPHONE COMPANY INC.	71,462	67,164	54,732	125,415	182,490	172,980	105,177
411777	GOLDEN BELT TELEPHONE ASSN. INC.	228,455	219,696	154,542	1,493,022	2,223,696	3,128,079	4,026,194
411778	GORHAM TELEPHONE COMPANY INC.	34,562	29,604	30,276	34,416	34,272	51,948	57,057

Table 3.22
High-Cost Loop Support Payment Projections By Study Area
(Dollars)

Study Area ID Code	Study Area Name	1998 Total	1999 Total	2000 Total	2001 Total	2002 Total	2003 Total	2004 Total
	KANSAS (CONT.)							
411780	HAVILAND TELEPHONE COMPANY INC.	151,365	126,804	140,448	168,954	167,592	1,620,378	2,605,721
411781	H & B COMMUNICATIONS INC.	159,885	170,844	126,768	166,302	230,580	200,976	158,317
411782	HOME TELEPHONE COMPANY INC.	278,620	403,128	327,912	655,911	662,886	776,400	908,794
411785	J. B. N. TELEPHONE COMPANY INC.	1,184,184	1,184,184	1,184,184	1,472,508	1,566,444	1,496,904	1,532,346
411788	KANOKLA TEL. ASSOC. INC.- KS	310,404	762,126	1,402,815	1,594,134	1,634,922	2,072,478	2,234,349
411791	LA HARPE TELEPHONE COMPANY INC.	11,067	11,520	12,648	15,798	15,660	36,492	35,552
411801	MADISON TELEPHONE, LLC	207,740	209,892	201,324	200,736	210,624	296,616	555,301
411807	MOKAN DIAL, INC.- KS	615,109	856,536	962,472	1,062,126	1,215,804	1,320,684	1,199,704
411808	MOUNDRIDGE TEL. CO.	456,781	601,620	561,252	859,086	1,113,588	1,314,681	1,374,968
411809	MUTUAL TELEPHONE COMPANY	34,294	19,572	35,496	87,390	114,192	302,526	338,122
411814	PEOPLES TELECOMMUNICATIONS, LLC	449,602	512,622	605,415	729,057	822,312	982,608	1,054,887
411817	PIONEER TELEPHONE ASSOCIATION INC.	2,158,821	2,450,424	2,153,892	3,909,660	4,165,080	4,254,648	4,156,893
411818	CRAW-KAN TELEPHONE COOP INC- KS	0	208,608	464,925	762,453	1,156,560	1,679,184	2,000,875
411820	RAINBOW TEL COOPERATIVE ASSN INC.	123,857	94,668	98,256	519,573	1,050,924	1,514,163	1,808,823
411826	RURAL TEL. SERVICE CO.,INC.	2,971,162	3,035,232	3,984,372	4,882,941	5,025,900	5,798,679	8,556,509
411827	S & T TEL. COOP. ASSN.	1,578,552	1,630,233	2,041,848	2,080,710	2,085,198	2,868,108	3,451,758
411829	S & A TEL. CO.,INC.	524,628	598,188	600,324	583,404	681,228	635,208	665,995
411831	SOUTH CENTRAL TEL. ASSN. INC.-KS	1,115,872	1,337,892	1,037,676	1,524,558	1,734,198	2,115,432	1,625,414
411833	SOUTHERN KANSAS TEL. CO.,INC.	1,015,661	1,406,787	1,567,419	2,974,296	3,524,310	3,727,827	3,914,513
411835	SUNFLOWER TEL. CO.,INC.	1,286,394	1,286,388	1,286,388	1,786,428	2,094,150	2,052,552	1,910,652
411839	TRI-COUNTY TEL. ASSN. INC.-KS	186,943	138,156	141,516	161,670	178,218	33,396	441,901
411840	TWIN VALLEY TEL. INC.-KS	229,478	171,732	173,736	201,510	390,900	512,847	787,759
411841	UNITED TELEPHONE ASSN. INC.	859,816	1,002,864	1,393,851	1,743,396	1,801,182	2,372,217	3,080,526
411842	UNITED TELEPHONE CO OF KS	6,860,894	7,867,404	5,859,114	6,139,776	4,766,808	4,931,868	4,656,806
411845	WAMEGO TELEPHONE COMPANY INC.	0	0	0	906	81,408	105,912	518,318
411847	WHEAT STATE TELEPHONE, INC.	295,883	413,301	335,334	375,504	619,632	1,237,065	1,251,982
411849	WILSON TELEPHONE COMPANY INC.	393,479	316,620	401,112	421,788	461,208	491,202	547,350
411852	ZENDA TELEPHONE COMPANY INC.	50,322	38,460	45,840	67,662	114,132	108,792	99,472
411957	THE UTC OF MO DBA UTC OF SE. KS	0	0	0	0	0	33,708	0
412030	TOTAH TELEPHONE CO. INC.	421,580	382,740	358,416	323,409	216,528	371,436	269,937
415214	SOUTHWESTERN BELL-KANSAS	0	0	0	0	0	0	0
419001	WESTERN WIRELESS	0	0	0	4,068	23,835	1,419,639	2,170,668
419002	SPRINT SPECTRUM LP / PHILLIECO LP (DBA SPRINT PCS)	0	0	0	0	0	0	1,620,480
TOTAL	KENTUCKY	13,688,167	9,484,428	9,496,185	8,032,353	21,343,020	20,077,653	18,394,463
260396	BALLARD RURAL TEL. COOP. CORP., INC.	37,448	69,012	82,200	108,798	106,584	199,692	228,685
260398	BRANDENBURG TEL. CO., INC.	0	0	0	0	0	0	0
260401	DUO COUNTY TEL. COOP., INC.	0	0	1,210,293	1,115,532	1,700,178	2,076,036	2,514,139
260402	ALLTEL KENTUCKY, INC.	25,888	0	0	177,261	419,658	348,432	0
260406	FOOTHILLS RURAL TEL. COOP. CORP., INC.	0	0	0	1,532,574	1,303,032	1,896,708	2,019,103
260408	GEARHEART COMM. DBA COALFIELDS TEL. CO.	0	0	0	0	0	0	0
260411	LESLIE COUNTY TEL. CO., INC.	1,181,117	1,298,664	1,401,684	1,255,512	1,387,680	1,245,264	1,261,935
260412	LEWISPORT TEL. CO., INC.	0	0	0	5,010	2,820	2,748	5,731
260413	LOGAN TEL. COOP., INC.	20,081	28,308	45,012	71,406	1,428,120	2,144,484	2,097,582
260414	MOUNTAIN RURAL TEL. COOP. CORP., INC.	0	0	0	0	0	0	0
260415	PEOPLES RURAL TEL. COOP. CORP.	0	0	0	0	934,188	1,459,797	1,495,206
260417	SALEM TEL. CO.	0	0	0	0	0	0	0
260418	SOUTH CENTRAL RURAL TEL. COOP. CORP., INC.	0	0	0	28,038	3,420,864	5,244,504	5,250,809
260419	THACKER/GRIGSBY TEL. CO., INC.	5,645	0	18,732	54,336	46,092	111,216	135,637
260421	WEST KY. RURAL TEL. COOP. CORP., INC.	103,017	190,152	233,208	305,016	299,160	551,232	628,928
265061	CINCINNATI BELL-KY	0	0	0	0	0	0	0
265182	SOUTH CENTRAL BELL-KY	2,067,617	544,680	0	0	0	0	0
269001	SOUTHEAST TELEPHONE, INC.	0	0	0	0	0	0	0
269690	KENTUCKY ALLTEL, INC. - LEXINGTON	985,784	545,748	769,140	0	0	0	0
269691	KENTUCKY ALLTEL, INC. - LONDON	9,261,570	6,807,864	5,735,916	3,378,870	10,294,644	4,797,540	2,756,708
TOTAL	LOUISIANA	41,953,218	40,947,558	43,967,160	44,796,351	50,903,382	51,808,710	50,207,486
270423	CENTURYTEL OF CENTRAL LA, LLC	5,061,809	5,099,232	5,277,180	5,383,278	5,651,532	5,967,753	5,942,116
270424	CENTURYTEL OF SOUTHEAST LA, INC.	2,596,164	2,316,942	2,527,116	2,555,475	2,496,396	2,196,879	2,103,515
270425	CAMERON TEL. CO.-LA	1,708,643	1,709,928	1,538,712	1,536,012	2,969,496	3,206,808	3,524,511
270426	CAMPTI-PLEASANT HILL TEL. CO.	26,803	51,564	59,352	74,532	679,608	1,374,567	1,249,632
270427	CENTURYTEL OF CHATHAM, LLC	1,476,633	1,827,060	2,117,088	1,981,608	2,029,236	1,628,664	1,296,361
270428	DELCAMBRE TEL. CO.	0	0	0	4,848	2,700	3,276	8,849
270429	EAST ASCENSION TELEPHONE COMPANY, LLC	2,259,450	2,670,156	3,222,924	3,649,998	4,194,084	5,051,700	4,386,137
270430	ELIZABETH TEL. CO., INC.	1,130,380	1,125,720	1,372,080	1,468,602	1,983,396	2,245,044	2,296,523
270431	CENTURYTEL OF NORTHWEST LA, INC.	2,465,892	2,625,792	3,127,284	3,205,311	3,192,492	2,927,316	2,598,542
270432	KAPLAN TEL. CO.	0	0	0	0	1,072,152	992,856	1,320,776
270433	LAFOURCHE TELEPHONE COMPANY, L.L.C.	1,711,177	1,839,576	1,664,184	1,987,518	2,703,192	2,409,492	2,308,181
270434	CENTURYTEL OF EVANGELINE, LLC	11,714,442	12,141,966	13,491,417	13,341,261	13,882,338	13,795,932	13,446,172
270435	NORTHEAST LOUISIANA TEL. CO., INC.	406,104	464,088	646,416	633,516	669,720	668,268	608,883
270436	CENTURY TEL. OF NORTH LOUISIANA, LLC	2,807,205	2,962,074	3,073,098	2,696,202	2,627,292	2,321,115	2,255,938
270438	RESERVE TEL. CO.	0	30,444	22,932	49,680	502,452	467,778	350,775
270439	CENTURYTEL OF RINGGOLD, LLC	424,045	412,464	442,476	429,264	407,862	397,308	377,535
270440	CENTURYTEL OF EAST LA, LLC	1,345,464	1,327,764	1,271,442	1,241,472	1,206,024	1,109,826	1,026,248
270441	STAR TEL. CO., INC.	2,045,945	1,433,904	1,406,826	1,795,860	1,860,540	2,169,762	2,366,178
270442	CENTURYTEL OF SOUTHWEST LA, LLC	2,887,319	2,908,884	2,706,633	2,761,914	2,772,870	2,874,366	2,740,614
275183	SOUTH CENTRAL BELL-LA	1,885,743	0	0	0	0	0	0
TOTAL	MAINE	4,839,886	5,254,710	6,038,088	7,748,256	8,323,632	7,145,181	10,003,149
100002	OXFORD WEST TEL. CO.	53,527	86,136	252,612	202,980	208,140	245,580	207,165
100003	LINCOLNVILLE TEL. CO.	229,012	0	0	0	0	0	0
100004	CHINA TEL. CO.	94,961	102,528	226,560	244,554	290,676	110,268	154,835
100005	COBBOSSEECONTEE TEL. CO.	6,534	12,384	14,532	18,036	17,772	29,508	33,499
100007	ISLAND TEL. CO.	174,564	182,886	211,080	227,196	219,360	214,812	149,793
100010	HAMPDEN TEL. CO.	0	0	0	0	0	0	0
100011	HARTLAND & ST. ALBANS TEL. CO.	254,837	188,016	131,484	142,290	149,592	118,524	170,043
100015	COMMUNITY SERVICE TEL. CO.	0	0	0	6,252	0	0	20,096
100019	OXFORD COUNTY TEL. & TELE. CO.	32,628	56,016	67,944	92,076	90,072	163,416	191,069
100020	PINE TREE TEL. & TELE. CO.	0	0	0	0	0	0	0
100022	SACO RIVER TEL. & TELE. CO.	0	0	0	0	0	0	0
100024	SOMERSET TEL. CO.	1,022,979	1,066,125	1,127,940	1,156,338	1,142,568	896,808	713,798
100025	STANDISH TEL. CO.	395,222	382,464	641,640	1,168,104	1,327,608	916,572	1,760,543
100027	UNION RIVER TEL. CO.	304,777	441,696	460,620	401,328	480,252	450,408	490,815
100029	UNITY TEL. CO., INC.	314,019	309,732	487,812	409,302	475,416	453,972	511,743
100031	WARREN TEL. CO.	139,581	107,175	85,728	85,062	68,076	159,405	254,141
100034	WEST PENOBSCOT TEL. & TEL. CO.	84,452	83,868	94,452	49,824	53,970	55,080	35,851
103313	NORTHLAND TEL. CO. OF MAINE	1,257,576	1,692,048	1,692,048	2,916,810	2,946,930	2,666,820	3,859,887
103315	MID MAINE TELECOM, INC.	460,103	543,636	543,636	628,104	853,200	664,008	477,409
105111	VERIZON NEW ENGLAND INC. DBA VERIZON MAINE	15,114	0	0	0	0	0	0

Table 3.22
High-Cost Loop Support Payment Projections By Study Area
(Dollars)

Study Area ID Code	Study Area Name	1998 Total	1999 Total	2000 Total	2001 Total	2002 Total	2003 Total	2004 Total
	MAINE (CONT.)							
109001	RCC MINNESOTA, INC.	0	0	0	0	0	0	972,462
TOTAL	MARYLAND	0	0	0	0	211,740	257,667	320,876
180216	ARMSTRONG TEL. CO. OF MD	0	0	0	0	211,740	257,667	320,876
185030	VERIZON MARYLAND INC.	0	0	0	0	0	0	0
TOTAL	MASSACHUSETTS	5,160	48,060	21,444	50,298	245,832	170,376	125,778
110036	GRANBY TEL. & TELE. CO.-MA	0	0	0	0	200,040	121,164	100,607
110037	RICHMOND TEL. CO.	5,160	48,060	21,444	50,298	45,792	49,212	25,172
115112	VERIZON NEW ENGLAND INC DBA VERIZON MASS.	0	0	0	0	0	0	0
TOTAL	MICHIGAN	14,147,961	16,785,951	21,790,575	22,804,878	25,602,261	23,504,691	25,258,931
310669	ALLENDALE TEL. CO.	0	0	0	0	0	0	0
310671	CENTURY TEL. MIDWEST, INC.	2,948,878	3,828,672	5,252,568	5,153,526	5,290,680	4,462,860	4,251,460
310672	COMM. CORP. OF MICHIGAN	167,699	302,904	348,300	317,544	328,050	355,608	353,758
310675	BARAGA TEL. CO.	0	0	0	27,870	16,656	82,344	105,706
310676	BARRY COUNTY TEL. CO.	0	0	0	0	0	0	0
310677	ISLAND TEL. CO.	359,331	299,124	300,600	210,636	170,388	157,968	111,432
310678	BLANCHARD TEL. ASSOC., INC.	0	0	0	5,106	2,880	11,412	16,638
310679	BLOOMINGDALE TEL. CO.	587,321	564,888	428,688	487,284	701,628	498,216	638,764
310680	CHIPPEWA COUNTY TEL. CO.	218,613	266,820	258,264	360,732	247,500	246,774	230,268
310682	FRONTIER COMM. OF MICHIGAN, INC.	0	0	0	0	0	0	0
310683	CARR TEL. CO.	23,896	12,108	69,456	37,830	44,532	26,760	63,754
310685	CHATHAM TEL. CO.-MI	348,429	394,104	441,024	445,020	481,266	479,976	352,617
310688	CLIMAX TEL. CO.	0	0	0	4,710	2,604	8,616	18,025
310689	CENTURYTEL OF UPPER MICHIGAN	329,796	714,984	2,032,908	2,278,518	2,298,378	2,406,696	2,235,095
310691	DEERFIELD FARMERS TEL. CO.	734,276	1,010,376	1,053,540	1,051,524	1,095,672	1,233,060	1,221,715
310692	DRENTHE TEL. CO.	6,608	12,324	14,472	18,462	18,216	29,328	33,269
310694	FARMERS MUT. OF CHAPIN DBA CHAPIN TEL. CO.	6,676	12,960	14,844	18,594	18,384	28,548	32,382
310695	VERIZON NORTH INC.-MI	1,562,275	586,272	495,153	0	0	0	0
310702	CENTURY TEL. OF MICHIGAN, INC.	3,004,992	3,836,568	5,730,660	5,810,304	5,998,008	5,030,532	4,999,465
310703	KALEVA TEL. CO.	26,807	51,924	59,352	73,800	72,996	113,268	127,885
310704	ACE TEL. CO. OF MI, INC.	97,170	192,420	209,472	221,580	299,346	400,260	435,310
310705	CENTURY TELEPHONE OF NORTHERN MICHIGAN, INC.	0	0	0	781,818	549,372	600,324	303,728
310708	LENNON TEL. CO.	0	0	0	0	380,232	531,774	593,141
310711	MIDWAY TEL. CO.	141,947	244,956	257,796	332,232	380,040	456,000	388,462
310713	HIAWATHA TEL. CO.	816,575	824,904	703,200	794,316	761,796	630,684	399,285
310714	OGDEN TEL. CO.	28,320	19,464	18,108	22,008	20,892	114,564	105,925
310717	ONTONAGON COUNTY TEL. CO.	0	223,296	371,268	372,120	307,392	271,584	191,761
310720	PENINSULA TEL. CO.-MI	0	0	209,088	282,408	275,076	251,028	229,874
310721	PIGEON TEL. CO.	222,211	250,596	333,732	259,782	450,948	332,184	503,650
310725	SAND CREEK TEL. CO.	1,043	1,560	4,800	9,612	9,180	21,792	27,814
310726	SHIAWASSEE TEL. CO.	293,933	448,770	555,318	564,288	642,816	637,944	650,234
310728	SPRINGPORT TEL. CO.	62,628	54,792	74,976	165,738	243,348	273,516	240,739
310732	UPPER PENINSULA TEL. CO.	1,949,264	2,157,888	2,044,512	2,056,344	2,233,020	2,352,564	2,205,988
310734	WALDRON TEL. CO.	0	138,744	156,804	144,126	181,614	230,115	199,661
310735	WESTPHALIA TEL. CO.	4,501	6,120	9,012	13,272	12,912	24,972	28,587
310737	WINN TEL. CO.	204,772	217,092	194,400	242,526	210,756	240,720	407,830
310738	WOLVERINE TEL. CO.	0	111,321	148,260	241,248	213,366	219,660	324,138
313033	VERIZON NORTH INC.-MI (ALLTEL)	0	0	0	0	1,104,648	0	0
315090	MICHIGAN BELL TEL. CO.	0	0	0	0	0	0	0
319001	RFB CELLULAR, INC.	0	0	0	0	537,669	743,040	956,916
319005	THUMB CELLULAR LIMITED PARTNERSHIP	0	0	0	0	0	0	560,355
319006	CENTENNIAL MICHIGAN RSA 6 CELLULAR CORP.	0	0	0	0	0	0	55,278
319007	CENTENNIAL MICHIGAN RSA 7 CELLULAR CORP.	0	0	0	0	0	0	37,026
319008	MICHIANA METRONET, INC. - MI	0	0	0	0	0	0	185,643
319009	NPI-OMNIPOINT WIRELESS, LLC	0	0	0	0	0	0	10,752
319010	ALLTEL COMMUNICATIONS, INC.	0	0	0	0	0	0	1,424,601
TOTAL	MINNESOTA	8,422,456	11,760,009	16,597,788	17,720,085	25,726,383	27,534,111	28,412,642
361123	CITIZENS TEL CO OF MN DBA FRONTIER COMM OF MN	0	0	0	0	3,816,276	2,214,360	191,921
361337	WINNEBAGO COOP. TEL. ASSN.-MN	67,262	56,220	56,796	63,984	63,648	120,840	110,298
361346	ACE TEL. ASSN.-MN	0	0	0	0	29,958	95,640	0
361347	ALBANY MUTUAL TEL. ASSN., INC.	12,063	19,140	26,676	39,792	38,676	72,804	85,719
361348	WILDERNESS VALLEY TELEPHONE COMPANY, INC.	0	0	12,060	14,004	13,980	11,940	11,026
361350	ARVIG TEL. CO.	420,584	934,884	1,168,824	1,216,440	1,524,168	1,431,192	1,410,239
361353	CITY OF BARNESVILLE TEL. CO.	2,470	3,072	6,108	10,734	10,356	21,792	26,136
361356	BENTON COOP. TEL. CO.	32,139	60,228	70,404	89,622	88,248	146,592	166,758
361357	BLACKDUCK TEL. CO.	59,491	49,296	89,616	48,078	90,096	94,596	94,544
361358	BLUE EARTH VALLEY TEL. CO.	26,588	40,428	58,680	89,460	86,904	176,784	217,219
361362	BRIDGEWATER TEL. CO.	0	0	0	0	0	0	0
361365	CALLAWAY TEL. CO.	13,595	10,212	10,512	11,988	11,892	34,716	32,344
361367	FRONTIER COMM. OF MINNESOTA, INC.	0	0	0	0	0	0	0
361370	CLARA CITY TEL. EXCH. CO.	61,958	90,576	79,884	76,776	195,036	137,028	105,693
361372	CLEMENTS TEL. CO.	17,031	14,280	14,448	15,942	15,864	31,200	28,167
361373	CONSOLIDATED TEL. CO.-MN	60,746	108,432	126,132	163,578	160,404	278,364	322,376
361374	ARROWHEAD COMM. CORP.	186,661	191,928	223,260	240,348	186,552	175,752	142,641
361375	MID-COMMUNICATIONS, INC. DBA HICKORYTECH	67,860	125,016	149,448	192,828	189,756	318,120	365,366
361380	DELAVAN TEL. CO.	12,542	10,596	11,352	13,788	13,680	36,228	34,203
361381	DUNNELL TEL. CO., INC.	14,292	9,768	10,776	12,330	12,240	33,180	30,520
361383	EAGLE VALLEY TEL. CO.	6,676	12,816	89,100	69,924	64,428	54,330	33,413
361384	EASTON TEL. CO.	14,346	9,468	10,836	12,516	12,420	35,280	32,975
361385	EAST OTTER TAIL TEL. CO.	0	133,200	1,371,912	731,646	1,762,356	1,892,400	1,909,086
361386	ECKLES TEL. CO.	0	0	0	0	0	0	366,717
361387	EMILY COOP. TEL. CO.	32,056	105,996	102,588	80,388	125,340	169,668	171,494
361389	FARMERS MUTUAL TEL. CO.-BELLINGHAM	52,622	37,716	41,328	49,614	49,224	140,076	130,188
361390	FEDERATED TEL. COOP.	90,848	67,272	75,072	92,070	91,356	247,416	232,188
361391	FELTON TEL. CO., INC.	80,608	96,504	78,948	90,762	102,282	81,900	92,039
361395	GARDEN VALLEY TEL. CO.	0	175,260	122,064	386,016	738,432	668,928	862,536
361396	GARDONVILLE COOP. TEL. ASSN.	25,466	48,264	55,764	72,516	71,472	117,864	134,709
361399	GRANADA TEL. CO.	39,519	37,596	30,618	17,016	13,164	6,288	0
361401	HALSTAD TEL. CO.	172,517	152,724	155,244	173,874	173,244	250,704	222,899
361403	FEDERATED UTILITIES, INC. DBA HANCOCK TEL. CO	6,546	12,432	14,508	18,372	18,120	29,364	33,386
361404	HARMONY TEL. CO.	17,757	24,840	28,080	34,332	34,008	64,728	66,713
361405	HILLS TEL. CO., INC.-MN	50,804	41,724	42,852	48,654	48,408	89,496	81,955
361408	HOME TEL. CO.-MN	20,146	38,952	44,544	55,500	54,888	84,168	94,897
361409	HUTCHINSON TELEPHONE COMPANY	0	0	0	0	0	0	0
361410	JOHNSON TELEPHONE COMPANY	523,063	603,468	629,784	796,788	865,608	1,036,740	920,233
361412	KASSON & MANTORVILLE TEL. CO.	0	0	0	12,552	6,708	10,068	25,162

Table 3.22
High-Cost Loop Support Payment Projections By Study Area
(Dollars)

Study Area ID Code	Study Area Name	1998 Total	1999 Total	2000 Total	2001 Total	2002 Total	2003 Total	2004 Total
	MINNESOTA (CONT.)							
361413	MID STATE TEL. CO. DBA KMP TEL. CO.	29,600	50,868	57,480	70,896	70,200	121,824	132,711
361414	LAKEDALE TELEPHONE COMPANY	0	0	0	0	13,008	0	0
361419	LISMORE COOPERATIVE TELEPHONE CO.	12,554	10,572	11,736	14,130	14,016	36,540	34,492
361422	LONSDALE TELEPHONE COMPANY	0	0	0	3,996	2,100	0	3,516
361423	LOWRY TELEPHONE COMPANY, LLC	6,114	11,328	13,464	17,538	17,268	29,388	33,672
361424	MABEL COOPERATIVE TELEPHONE CO.- MN	23,523	22,644	25,332	30,798	30,540	73,128	71,147
361425	CHRISTENSEN COMM. CO. DBA MADELIA TEL. CO.	0	0	0	510	0	0	3,162
361426	MANCHESTER-HARTLAND TELEPHONE CO.	25,933	20,352	22,704	28,500	28,272	73,272	69,841
361427	MANKATO CITIZENS TELEPHONE CO DBA HICKORYTECH	0	0	0	0	0	0	0
361430	MELROSE TELEPHONE COMPANY	6,370	0	23,100	56,670	33,936	143,508	174,541
361431	MIDWEST TEL. CO.	26,766	51,456	59,184	74,544	73,644	115,872	131,226
361433	MID STATE TELEPHONE COMPANY	93,228	189,168	199,008	225,324	315,462	356,532	220,813
361437	MINNESOTA LAKE TELEPHONE COMPANY	6,594	12,960	14,712	18,396	18,192	27,564	31,030
361439	MINNESOTA VALLEY TEL. CO. INC.	37,281	31,980	35,556	42,474	42,132	109,668	104,054
361440	CANNON VALLEY TELECOM, INC.	27,063	51,312	58,152	72,042	71,304	114,336	129,043
361442	NEW ULM TELECOM, INC.	0	0	0	0	222,108	495,444	264,060
361443	LORETEL SYSTEMS, INC.	21,527	31,956	0	48,150	27,384	126,156	169,914
361445	CENTURYTEL OF MINNESOTA, INC.	6,248	2,108,808	5,301,576	6,261,543	5,812,380	6,548,304	5,800,787
361448	OSAKIS TELEPHONE COMPANY	0	0	0	0	0	0	0
361450	PARK REGION MUTUAL TEL. CO.	39,480	74,772	86,112	109,722	108,192	177,012	202,094
361451	PAUL BUNYAN RURAL TEL. COOP.	647,509	562,392	521,964	697,428	742,512	1,559,964	2,287,003
361453	PEOPLES TELEPHONE COMPANY - MN	462,086	504,372	570,168	699,660	835,236	822,144	716,322
361454	PINE ISLAND TELEPHONE COMPANY	149,204	140,181	190,428	164,376	156,972	461,142	393,501
361456	UNITED TELEPHONE CO OF MINN	3,368,620	3,036,048	1,732,824	739,254	0	0	0
361472	REDWOOD COUNTY TEL. CO.	66,214	129,696	148,008	186,174	184,008	292,836	333,946
361474	ROTHSAY TELEPHONE COMPANY INC.	6,829	12,792	14,460	17,940	17,760	30,552	32,283
361475	RUNESTONE TEL. ASSN.	84,973	111,132	127,728	157,140	155,628	273,384	295,598
361476	SACRED HEART TEL. CO.	7,009	12,792	14,400	17,850	17,664	32,424	33,971
361479	SCOTT RICE TEL. CO. DBA INTEGRA TELECOM	0	0	0	0	0	0	0
361482	SHERBURNE COUNTY RURAL TEL. CO.	0	0	0	0	0	0	0
361483	SLEEPY EYE TEL. CO.	139,120	14,664	133,752	34,584	291,078	473,154	511,725
361485	SPRING GROVE COOP TEL CO	13,435	25,968	29,520	37,200	36,768	56,856	64,274
361487	STARBUCK TEL. CO.	0	0	0	1,992	732	0	4,443
361491	TWIN VALLEY-ULEN TEL CO INC.	514,330	820,452	1,154,688	1,089,966	1,159,284	1,308,312	939,050
361494	UPSALA COOPERATIVE TELEPHONE ASSN.	4,670	7,932	10,332	14,424	14,088	23,268	30,985
361495	VALLEY TEL. CO.-MN	21,713	23,148	25,788	31,620	31,344	72,180	71,029
361499	CROSSLAKE TELEPHONE COMPANY	0	0	0	0	0	0	0
361500	NORTHERN TELEPHONE COMPANY OF MN	9,478	9,312	9,012	10,506	10,488	7,380	6,929
361501	WEST CENTRAL TELEPHONE ASSN.	32,426	61,176	492,894	1,188,810	1,149,492	1,104,504	1,330,006
361502	WESTERN TELEPHONE COMPANY	2,080	0	5,976	18,030	15,108	42,696	55,701
361505	WIKSTROM TELEPHONE COMPANY INC.	225,596	189,180	209,304	256,908	254,820	658,260	634,918
361507	WINSTED TELEPHONE COMPANY	0	0	0	1,722	552	0	387
361508	WINTHROP TEL. CO.	1,801	1,428	4,704	9,522	9,060	22,752	28,485
361510	WOODSTOCK TELEPHONE COMPANY	74,171	53,652	57,240	62,700	62,244	174,972	163,660
361512	WOLVERTON TELEPHONE COMPANY	17,212	14,604	14,820	16,872	16,800	27,312	24,558
361515	ZUMBROTA TELEPHONE COMPANY	0	0	0	0	0	0	0
361654	INTERSTATE TELECOMMUNICATIONS COOP., INC.-MN	19,795	38,604	43,608	53,964	53,412	83,244	94,787
365142	QWEST CORPORATION - MN	0	0	0	0	0	0	0
367123	CITIZENS TEL CO OF MN DBA FRONTIER COMM OF MN	3,648	0	169,836	85,470	906,720	1,036,128	214,479
369001	WESTERN WIRELESS	0	0	0	8,508	176,670	11,553	674,724
369002	MIDWEST WIRELESS COMMUNICATIONS, LLC	0	0	0	0	1,748,613	0	3,108,015
TOTAL	MISSISSIPPI	18,238,298	18,334,038	14,507,451	16,557,510	23,286,684	19,112,730	19,964,802
280446	BAY SPRINGS TEL. CO., INC.	1,691,331	1,594,788	1,634,664	1,745,820	1,753,644	1,668,708	2,228,635
280447	BRUCE TEL. CO.-MS	0	0	55,704	127,233	662,844	564,420	771,466
280448	CALHOUN CITY TEL. CO., INC.	0	368,091	601,608	730,767	737,208	755,868	668,998
280451	DECATUR TEL. CO., INC.-MS	0	0	0	0	0	0	0
280452	DELTA TEL. CO., INC.	857,171	1,028,520	1,500,444	1,570,914	1,646,652	1,479,993	1,401,171
280453	ALLTEL MISSISSIPPI, INC.	1,174,916	1,375,263	1,717,095	2,022,936	1,743,744	1,657,440	1,350,896
280454	FRANKLIN TEL. CO., INC.-MS	1,169,843	1,329,576	2,491,584	2,709,972	3,575,472	3,552,012	3,873,382
280455	FULTON TEL. CO., INC.	0	0	0	0	424,512	323,964	662,822
280456	GEORGETOWN TELE. CO., INC.	130,319	312,276	263,484	313,422	302,874	346,716	385,737
280457	LAKESIDE TEL. CO., INC.	119,969	131,844	155,412	189,522	210,180	265,980	301,233
280458	CENTURYTEL OF NORTH MISSISSIPPI, INC.	2,945,269	3,344,184	4,121,775	4,858,707	5,699,904	5,799,621	5,798,400
280460	FRONTIER COMM. OF MISSISSIPPI, INC.	0	0	0	14,868	7,668	18,060	22,886
280461	NOXAPATER TEL. CO.	281,774	246,360	135,324	206,994	262,248	243,660	204,025
280462	MOUND BAYOU TEL. & COMM., INC.	4,574	8,460	10,608	14,598	117,840	74,124	142,823
280466	SLEDGE TEL. CO., INC.	197,921	224,184	253,248	278,046	284,352	544,716	311,238
280467	SMITHVILLE TEL. CO.	3,603	6,528	9,012	13,296	12,948	23,640	28,223
283301	SOUTHEAST MISSISSIPPI TEL. CO.	1,001,989	1,354,320	1,545,741	1,744,839	1,794,492	1,764,840	1,658,015
285184	SOUTH CENTRAL BELL-MISSISSIPPI	8,654,158	7,000,044	0	0	0	0	0
287449	MYRTLE TEL. CO., INC.	5,461	9,600	11,748	15,576	15,264	28,968	33,231
289001	CELLULAR SOUTH LICENSE, INC.	0	0	0	0	4,034,838	0	0
289002	RCC HOLDINGS, INC.	0	0	0	0	0	0	0
289003	DIXIENET COMMUNICATIONS	0	0	0	0	0	0	0
289004	CENTENNIAL CLAIRBORNE CELLULAR CORP.	0	0	0	0	0	0	67,224
289005	CENTENNIAL CELLULAR TRI-STATE OPERATING PARTNERSHIP - MS	0	0	0	0	0	0	54,396
289006	NPCR, INC.	0	0	0	0	0	0	0
289007	WS TELECOM, INC.	0	0	0	0	0	0	0
289008	SPRINT SPECTRUM, LP	0	0	0	0	0	0	0
289009	COMMUNIGROUP OF JACKSON, INC.	0	0	0	0	0	0	0
289010	ALLTEL COMMUNICATIONS, INC.	0	0	0	0	0	0	0
289011	TELEPAK NETWORKS, INC.	0	0	0	0	0	0	0
289013	MEGAGATE BROADBAND, INC.	0	0	0	0	0	0	0
TOTAL	MISSOURI	29,261,897	33,166,833	39,819,414	49,813,856	46,428,564	41,028,711	39,845,975
420463	BPS TELEPHONE COMPANY	155,903	106,932	548,937	465,954	260,874	317,838	315,423
420472	CASS COUNTY TELEPHONE COMPANY	405,956	927,585	1,626,276	2,834,202	3,088,440	3,040,758	3,068,364
421151	SPECTRA COMMUNICATIONS GROUP, LLC	0	0	0	8,318,496	8,318,496	8,318,496	8,318,496
421206	IAMO TELEPHONE COMPANY - MO	52,887	38,076	41,748	50,670	50,280	141,672	133,192
421759	CRAW-KAN TELEPHONE COOP INC - MO	69,699	68,880	76,740	94,464	93,648	214,284	211,035
421807	MOKAN DIAL, INC.- MO	70,681	235,056	214,548	328,524	306,504	309,300	382,189
421860	ALMA COMMUNICATIONS COMPANY DBA ALMA TEL. CO.	12,240	10,896	12,240	14,904	14,784	36,648	35,245
421864	CHARITON VALLEY TELEPHONE CO.	2,624,960	3,211,704	3,434,100	3,727,974	3,338,562	3,670,761	3,812,709
421865	CITIZENS TELEPHONE CO - MISSOURI	392,886	584,892	603,756	564,474	924,960	897,516	865,463
421866	OZARK TELEPHONE COMPANY	188,394	146,352	429,726	1,045,548	1,048,308	1,066,311	941,434
421874	ELLINGTON TELEPHONE COMPANY	64,088	50,172	60,804	71,544	70,956	179,484	268,378
421876	FARBER TELEPHONE COMPANY	16,435	12,408	13,524	14,676	14,508	30,756	27,534
421882	FIDELITY TELEPHONE COMPANY	736,910	539,136	284,544	175,359	268,644	206,895	180,351

Table 3.22
High-Cost Loop Support Payment Projections By Study Area
(Dollars)

Study Area ID Code	Study Area Name	1998 Total	1999 Total	2000 Total	2001 Total	2002 Total	2003 Total	2004 Total
	MISSOURI (CONT.)							
421885	ALLTEL MISSOURI INC.	4,795,956	6,344,304	6,692,946	6,595,608	5,848,404	4,878,048	2,351,765
421886	GOODMAN TEL. CO.	192,342	146,196	178,356	198,624	214,962	432,306	446,674
421887	GRANBY TEL CO - MISSOURI	0	0	0	9,492	514,284	573,300	632,710
421888	GRAND RIVER MUTUAL TEL CORP - MO	981,020	1,166,532	1,221,720	1,164,438	1,159,524	1,013,112	1,147,603
421890	GREEN HILLS TELEPHONE CORP.	177,963	1,105,008	1,117,224	1,305,702	1,280,184	1,205,199	1,367,236
421893	CHOCTAW TELEPHONE COMPANY	6,588	12,768	14,544	18,366	18,168	27,420	31,155
421900	KLM TEL. CO.	48,142	44,532	49,728	60,930	60,420	145,116	142,303
421901	KINGDOM TELEPHONE COMPANY	860,126	714,768	701,760	862,002	1,044,372	1,043,760	1,219,109
421908	LE-RU TELEPHONE COMPANY	486,363	512,328	729,420	799,476	700,056	775,848	1,201,268
421912	MCDONALD COUNTY TELEPHONE CO.	45,662	618,756	469,164	806,808	883,056	1,022,664	1,070,794
421914	MARK TWAIN RURAL TELEPHONE CO.	1,210,032	1,263,492	1,233,156	1,546,008	1,468,512	1,825,968	2,324,993
421917	MID-MISSOURI TELEPHONE CO.	904,905	1,492,164	2,041,800	2,808,006	2,475,792	2,613,252	2,377,031
421920	MILLER TELEPHONE COMPANY - MO	3,301	6,336	9,216	13,338	261,540	226,308	366,739
421927	NEW FLORENCE TELEPHONE CO.	9,948	12,348	13,560	16,638	18,672	63,051	86,380
421928	NEW LONDON TEL. CO.	133,003	159,270	176,190	157,638	145,968	119,172	88,279
421929	HOLWAY TELEPHONE COMPANY	204,758	302,604	266,688	261,864	257,028	240,612	218,308
421931	NORTHEAST MISSOURI RURAL TEL. CO.	683,155	503,148	367,764	587,004	779,796	983,520	1,609,156
421932	LATHROP TELEPHONE COMPANY	0	0	0	5,406	3,084	9,816	15,777
421934	ORCHARD FARM TELEPHONE COMPANY	204,564	147,096	132,732	109,176	97,980	64,344	55,911
421935	OREGON FARMERS MUTUAL TEL. CO.	1,646	1,476	5,724	10,374	47,880	242,904	235,945
421936	PEACE VALLEY TELEPHONE CO.	11,067	11,424	13,020	16,140	15,996	32,364	33,859
421942	ROCK PORT TEL. CO.	11,660	21,804	44,172	55,230	54,624	83,304	94,577
421945	SENECA TEL. CO.	0	0	0	6,282	3,048	0	349,253
421949	STEELVILLE TEL. EXCH. INC.	730,322	1,067,112	1,265,916	1,600,488	2,025,390	1,809,708	2,105,805
421951	STOUTLAND TELEPHONE COMPANY	322,852	549,138	732,606	626,934	521,196	461,100	386,853
421957	UNITED TELEPHONE CO. OF MISSOURI	1,745,055	1,800,456	1,567,794	1,589,886	1,431,228	826,428	480,974
425213	SOUTHWESTERN BELL-MISSOURI	0	0	0	0	0	0	0
429001	MARK TWAIN COMMUNICATIONS, CO.	0	0	0	0	61,767	66,954	15,804
429002	FIDELITY COMMUNICATIONS SERVICES I INC	0	0	0	0	3,702	9,999	10,527
429003	EXOP OF MISSOURI, INC.	0	0	0	0	0	0	0
429004	GREEN HILLS AREA CELLULAR	0	0	0	0	0	0	0
429784	CENTURYTEL OF MISSOURI, LLC (CENTRAL)	856,669	4,040,088	6,758,685	8,431,305	1,811,823	538,227	0
429785	CENTURYTEL OF MISSOURI, LLC (BELLE-HERMAN)	586,037	604,728	501,600	494,016	383,040	431,712	336,863
429786	CENTURYTEL OF MISSOURI, LLC (SOUTHERN)	3,532,151	1,974,768	2,478,732	1,816,722	5,038,104	832,476	482,511
429787	CENTURYTEL OF MISSOURI, LLC (SOUTHWEST)	5,725,571	2,612,100	3,688,254	133,166	0	0	0
TOTAL	MONTANA	23,260,667	25,146,267	25,241,064	27,729,066	28,625,805	28,406,982	27,242,001
482235	BLACKFOOT TEL. COOPERATIVE INC.	1,256,384	1,413,828	2,016,960	1,984,332	2,331,204	2,429,004	2,511,631
482241	HOT SPRINGS TEL. CO.	142,493	216,204	192,876	160,860	178,140	226,572	222,642
482242	INTERBEL TEL. COOPERATIVE INC.	1,496,099	1,465,308	1,485,756	1,513,128	1,702,380	1,742,763	1,927,994
482244	LINCOLN TEL. CO. INC.	0	10,044	63,012	60,732	54,936	8,172	0
482246	MID-RIVERS TEL. COOPERATIVE INC.	3,180,756	3,459,675	3,528,468	3,621,102	3,555,036	3,407,472	3,514,841
482247	NEMONT TELEPHONE COOP.- MONTANA	2,189,852	2,137,248	2,302,248	2,644,218	2,650,788	2,245,740	1,669,482
482248	NORTHERN TEL. COOP INC.- MT	395,936	496,128	488,976	436,326	770,766	755,280	743,926
482249	CENTURYTEL OF MONTANA, INC.	666,632	682,236	868,272	1,101,606	954,984	1,521,834	1,109,357
482250	PROJECT TEL. CO.	1,049,354	1,230,996	1,140,372	1,184,118	1,033,056	1,149,384	1,584,004
482251	RANGE TEL. COOP INC.-MT	1,286,154	1,141,128	1,144,932	1,202,550	1,148,556	834,972	731,424
482252	RONAN TEL. CO.	0	0	0	0	0	0	0
482254	SOUTHERN MONTANA TEL. CO.	280,461	333,864	282,024	329,988	281,436	284,628	292,735
482255	3-RIVERS TEL. COOPERATIVE INC.	3,573,374	3,581,028	3,985,332	4,551,618	4,994,796	5,398,077	4,806,150
482257	TRIANGLE TEL. COOPERATIVE ASSN. INC.	276,261	336,720	343,320	538,428	875,544	986,856	1,644,235
483308	CLARK FORK TELECOMMUNICATIONS, INC.	2,743,266	3,153,924	3,780,132	4,469,658	4,414,308	4,199,292	3,640,788
483310	CENTRAL MONTANA COMMUNICATIONS, INC.	2,185,321	2,184,708	2,255,004	2,188,806	1,984,032	1,828,656	1,992,842
484322	CITIZENS TEL CO OF MT DBA FRONTIER COMM OF MT	1,352,759	1,615,536	1,363,380	1,741,596	1,634,160	1,388,280	849,951
485104	QWEST CORPORATION - MT	1,185,565	1,687,692	0	0	0	0	0
489001	MID-RIVERS TEL. COOP.	0	0	0	0	0	0	0
489002	INTERBEL TEL COOP	0	0	0	0	61,683	0	0
489003	3 RIVERS TELEPHONE COOPERATIVE, INC.	0	0	0	0	0	0	0
TOTAL	NEBRASKA	5,993,161	6,645,498	8,071,248	10,052,625	11,014,098	14,055,309	14,655,381
371128	CITIZENS TEL CO OF NE DBA FRONTIER COMM OF NE	0	0	0	0	0	0	0
371516	ARAPAHOE TELEPHONE COMPANY	51,130	155,520	155,520	380,202	608,340	814,008	793,089
371517	ARLINGTON TELEPHONE COMPANY	152,627	111,204	156,372	174,480	180,936	215,712	224,744
371518	ELSIE COMMUNICATIONS, INC.	35,407	60,480	249,348	344,454	399,750	382,017	386,451
371524	BLAIR TELEPHONE COMPANY	0	0	0	0	101,436	41,904	166,504
371525	THREE RIVER TELCO	142,011	119,976	186,324	332,520	318,756	425,232	464,930
371526	CAMBRIDGE TELEPHONE COMPANY - NE	258,142	237,624	251,364	239,106	223,392	201,000	140,865
371530	CONSOLIDATED TELCO, INC.	64,268	50,580	56,172	69,174	68,616	181,224	171,016
371531	CLARKS TELEPHONE COMPANY	149,677	144,756	176,640	207,516	282,576	296,700	190,681
371532	CONSOLIDATED TELEPHONE COMPANY- NE	251,614	208,272	213,072	241,986	240,756	444,012	404,485
371534	COZAD TELEPHONE COMPANY	0	0	0	0	0	56,880	0
371536	CURTIS TELEPHONE COMPANY	311,297	354,432	353,172	471,012	507,252	519,240	504,445
371537	DALTON TEL. CO.,INC.	250,501	337,800	332,640	564,117	961,734	1,164,630	1,229,210
371540	DILLER TELEPHONE COMPANY	40,810	29,292	36,552	57,306	192,192	219,324	232,951
371542	EASTERN NEBRASKA TELEPHONE COMPANY	251,630	257,328	440,940	434,310	409,776	371,700	302,436
371553	GLENWOOD TELEPHONE MEMBERSHIP CORP.	159,736	209,376	147,372	269,910	608,136	1,000,827	1,598,974
371555	HAMILTON TELEPHONE COMPANY	59,956	113,748	131,400	166,374	164,172	262,236	294,520
371556	HARTINGTON TEL. CO.	0	0	0	2,730	1,236	5,052	5,163
371557	HARTMAN TELEPHONE EXCHANGES INC.	126,217	127,464	105,516	128,460	267,228	280,512	318,099
371558	HEMINGFORD COOP. TELEPHONE COMPANY	80,164	110,304	505,836	981,756	1,286,358	1,417,503	1,200,295
371559	HENDERSON CO-OP TELEPHONE COMPANY	4,007	6,396	8,916	13,104	50,736	86,220	215,330
371561	HERSHEY COOPERATIVE TELEPHONE CO	5,866	10,884	13,284	17,832	17,556	29,472	33,455
371562	CONSOLIDATED TELECOM, INC.	31,795	36,216	40,884	50,166	49,704	99,924	104,115
371563	HOOPER TELEPHONE COMPANY	13,428	25,860	29,712	37,224	36,792	56,496	62,742
371565	K & M TELEPHONE COMPANY INC.	25,614	20,724	22,620	28,026	27,804	72,876	69,064
371567	KEYSTONE-ARTHUR TELEPHONE COMPANY	130,497	119,016	162,336	230,268	203,748	228,147	177,211
371568	ALLTEL NEBRASKA, INC.	0	0	0	0	0	0	0
371574	NEBRASKA CENTRAL TELEPHONE COMPANY	302,416	206,064	206,064	98,610	149,544	473,184	298,926
371576	NORTHEAST NEBRASKA TELEPHONE COMPANY	149,799	211,332	235,080	286,290	162,084	1,225,572	1,544,575
371577	GREAT PLAINS COMMUNICATIONS, INC.	1,004,794	1,166,004	1,230,852	1,710,012	1,426,068	1,152,744	1,117,823
371581	PIERCE TELEPHONE COMPANY	10,161	17,880	22,944	31,674	31,056	57,408	66,251
371582	PLAINVIEW TELEPHONE COMPANY INC.	856	1,188	4,500	9,960	9,588	25,152	29,710
371586	ROCK COUNTY TEL. CO.	329,965	219,468	306,468	230,178	199,392	265,260	218,973
371590	SODTOWN TEL. CO.	15,323	13,944	14,292	16,122	16,092	16,260	14,813
371591	SOUTHEAST NEBRASKA TEL. CO.	700,656	879,012	600,312	504,822	495,672	597,972	459,580
371592	STANTON TELECOM INC.	240,147	225,648	229,368	246,444	228,744	416,028	539,639
371595	UNITED TELEPHONE CO. OF THE WEST-NE	0	19,674	611,304	597,330	167,364	48,069	145,084
371597	WAUNETA TEL. CO.	343,579	400,416	378,780	395,952	379,104	399,036	436,486
372455	BENKELMAN TELEPHONE COMPANY INC.	299,071	437,616	455,292	483,198	540,408	505,776	492,746

Table 3.22
High-Cost Loop Support Payment Projections By Study Area
(Dollars)

Study Area ID Code	Study Area Name	1998 Total	1999 Total	2000 Total	2001 Total	2002 Total	2003 Total	2004 Total
	NEBRASKA (CONT.)							
375143	QWEST CORPORATION - NE	0	0	0	0	0	0	0
379001	COX NEBRASKA TELCOM II, L.L.C.	0	0	0	0	0	0	0
379003	PINPOINT COMMUNICATIONS, INC.	0	0	0	0	0	0	0
379004	NEBRASKA TECH. & TELECOMMUNICATIONS, INC.	0	0	0	0	0	0	0
TOTAL	NEVADA	3,532,823	4,236,792	4,419,954	6,661,740	6,936,699	8,667,165	7,261,078
552220	FILER MUTUAL TELEPHONE COMPANY - NV	0	0	0	0	0	0	0
552223	CENTURYTEL OF THE GEM STATE-NV	59,689	44,484	61,470	95,712	102,522	108,744	72,923
552233	RURAL TELEPHONE COMPANY - NV	345,299	318,696	345,588	327,282	358,572	554,556	512,344
552284	BEEHIVE TELEPHONE COMPANY, INC., NV	28,780	4,188	44,172	74,214	70,968	126,336	196,191
552302	VERIZON CALIFORNIA INC.-NV	0	0	0	0	0	0	0
552348	CENTRAL TELEPHONE COMPANY - NEVADA	0	0	0	0	0	0	0
552349	CHURCHILL COUNTY TEL. DBA CC COMMUNICATIONS	1,117,302	1,119,708	1,675,692	1,741,068	2,071,644	1,965,360	1,759,651
552351	LINCOLN COUNTY TELEPHONE SYSTEM INC.	74,534	25,524	18,960	12,558	0	42,264	35,729
552353	MOAPA VALLEY TELEPHONE COMPANY	0	0	0	0	0	0	0
552356	RIO VIRGIN TELEPHONE COMPANY	13,642	0	0	0	0	0	0
553304	HUMBOLDT TELEPHONE COMPANY	356,200	381,768	381,768	892,224	1,047,288	1,150,092	1,207,122
554431	CITIZENS TEL CO OF NV DBA FRONTIER COMM OF NV	1,533,396	2,332,884	1,764,252	3,511,272	2,875,272	2,915,892	2,066,429
554432	CITIZENS TEL CO OF NV DBA FRONTIER COMM OF NV	3,981	9,540	128,052	7,410	356,472	70,260	38,688
555173	NEVADA BELL	0	0	0	0	0	0	0
559001	WESTERN WIRELESS	0	0	0	0	53,961	1,733,661	1,371,999
TOTAL	NEW HAMPSHIRE	2,259,432	1,648,044	1,146,768	1,028,967	1,009,776	978,819	829,519
120038	BRETTON WOODS TEL. CO.	21,022	0	0	0	0	0	0
120039	GRANITE STATE TEL., INC.	389,323	521,280	497,712	471,702	642,732	606,183	586,792
120042	DIXVILLE TEL. CO.	16,377	12,288	14,772	16,620	16,476	31,644	32,118
120043	DUNBARTON TEL. CO.	0	0	0	2,166	852	0	3,330
120045	KEARSARGE TEL. CO.	444,321	505,224	324,576	305,667	162,216	248,928	106,328
120047	MERRIMACK COUNTY TEL. CO.	130,824	39,624	103,332	115,302	187,500	92,064	100,951
120049	UNION TEL. CO.	0	0	0	0	0	0	0
120050	WILTON TEL. CO.-NH	0	0	0	0	0	0	0
123321	MCTA, INC.	618,286	569,628	206,376	117,510	0	0	0
125113	VERIZON NEW ENGLAND INC. DBA VERIZON NH	639,279	0	0	0	0	0	0
TOTAL	NEW JERSEY	1,743,597	0	0	0	0	0	0
160135	WARWICK VALLEY TEL. CO.-NJ	0	0	0	0	0	0	0
160138	UNITED TEL. CO. OF NJ, INC.	1,743,597	0	0	0	0	0	0
165120	VERIZON NEW JERSEY INC	0	0	0	0	0	0	0
TOTAL	NEW MEXICO	18,979,208	20,890,752	18,575,949	18,194,178	20,007,261	19,432,776	21,333,547
491164	VALOR TELECOMMUNICATIONS OF NM, LLC #1	0	0	0	0	0	0	0
491193	VALOR TELECOMMUNICATIONS OF NEW MEXICO, LLC#2	2,626,003	2,440,368	1,314,588	773,064	1,141,476	0	0
491231	MESCALERO APACHE TELECOM, INC.	0	0	0	1,078,602	1,598,748	1,533,132	1,596,143
492066	DELL TELEPHONE CO-OP. INC.-NM	486,596	459,804	492,012	642,324	580,440	523,296	641,913
492176	VALLEY TELEPHONE COOPERATIVE INC-NM	526,021	414,708	502,776	500,856	626,256	736,485	1,234,009
492259	BACA VALLEY TEL. CO.	355,845	388,116	400,812	506,838	451,560	503,376	428,058
492262	E.N.M.R. TEL COOP. INC.-NM	2,848,541	3,247,368	2,888,496	2,768,910	2,408,724	1,659,756	1,000,882
492263	LA JICARITA RURAL TEL. COOP. INC.	404,542	417,672	490,548	529,242	992,664	1,063,224	921,187
492264	LEACO RURAL TEL. COOPERATIVE INC.	615,935	616,056	795,972	955,962	1,291,548	1,437,438	2,182,001
492265	TULAROSA BASIN TELEPHONE COMPANY, INC.	148,704	148,704	634,740	842,238	984,492	1,094,520	1,087,707
492268	WESTERN NEW MEXICO TEL. CO., INC.	3,198,277	3,190,488	3,037,896	3,159,192	3,384,576	3,427,752	3,512,674
492270	PENASCO VALLEY TEL. COOPERATIVE INC.	1,693,321	1,912,860	2,157,684	2,168,676	2,094,942	2,425,164	3,054,028
492272	ROOSEVELT COUNTY RURAL TEL. COOP.,INC.	520,282	497,904	652,128	904,338	890,664	798,780	820,097
492274	CENTURYTEL OF SOUTHWEST, INC.-NM	977,623	1,125,696	1,339,812	1,448,826	1,593,774	1,995,735	1,882,787
494449	NAVAJO COMM CO INC DBA FRONTIER NAVAJO COM-NM	1,719,310	1,606,992	1,527,600	1,884,324	1,871,676	1,488,660	1,469,485
495105	QWEST CORPORATION - NM	2,858,208	4,424,016	2,340,885	0	0	0	0
499001	SMITH BAGLEY	0	0	0	30,786	95,721	0	655,389
499002	LEACO RURAL TELEPHONE COOP., INC.	0	0	0	0	0	0	0
499003	WESTERN WIRELESS	0	0	0	0	0	745,458	847,188
TOTAL	NEW YORK	11,146,052	13,228,377	14,991,570	12,687,258	12,268,212	10,373,406	9,717,524
150071	ARMSTRONG TEL. CO.-NY	196,210	289,920	365,568	420,894	513,192	473,652	488,374
150072	FRONTIER COMM. OF AUSABLE VALLEY, INC.	165,783	133,224	414,624	230,628	225,660	172,008	153,843
150073	BERKSHIRE TEL. CORP.	0	0	0	80,898	123,588	206,628	0
150076	CASSADAGA TEL. CORP.	0	0	0	3,498	1,776	3,720	7,193
150077	CHAMPLAIN TEL. CO.	327,543	2,281,125	2,180,844	832,134	710,952	240,072	241,285
150078	CHAUTAUQUA & ERIE TEL. CORP.	0	0	0	0	0	0	0
150079	CHAZY & WESTPORT TEL. CORP.	281,718	443,064	457,464	414,126	349,320	312,840	301,979
150081	CITIZENS TEL. CO. OF HAMMOND, NY	1,108,744	1,396,044	1,256,172	1,281,042	1,233,576	960,468	937,535
150084	TACONIC TEL. CORP.	0	0	0	0	0	0	0
150085	CROWN POINT TEL. CORP.	486,002	440,988	411,516	431,502	402,744	456,924	442,036
150088	DELHI TELEPHONE COMPANY	0	0	0	0	0	0	0
150089	DEPOSIT TELEPHONE CO. INC.	481,739	376,020	329,796	46,422	30,660	0	0
150091	DUNKIRK AND FREDONIA TEL. CO.	0	0	0	0	0	0	0
150092	EDWARDS TELEPHONE CO. INC.	398,557	972,126	1,153,272	562,218	517,788	469,836	375,204
150093	EMPIRE TELEPHONE CORP-NY	177,350	122,028	50,700	219,324	62,268	0	0
150095	THE FISHERS ISLAND TEL. CO.	0	0	0	2,520	7,176	1,164	0
150097	GERMANTOWN TEL. CO., INC.	759,901	737,280	761,748	785,130	710,544	657,744	512,890
150099	HANCOCK TEL. CO.-NY	161,161	109,332	98,220	111,618	100,464	115,824	113,458
150100	FRONTIER COMM. OF NY, INC.	110,134	0	0	0	0	0	0
150104	MARGARETVILLE TEL. CO.,INC.	247,506	191,880	126,084	212,730	140,988	143,280	54,829
150105	MIDDLEBURGH TELEPHONE CO.	102,934	187,248	74,718	86,064	75,348	0	0
150106	ALLTEL NEW YORK INC.-FULTON	0	162,462	360,072	206,670	0	0	0
150107	NEWPORT TEL. CO.,INC.	186,156	283,320	277,440	295,272	279,444	163,716	125,249
150108	NICHOLVILLE TEL. CO.,INC.	697,197	728,010	821,136	626,058	706,296	626,808	630,057
150109	ALLTEL NEW YORK INC.-JAMESTOWN	0	0	0	0	0	0	0
150110	OGDEN TEL. CO. DBA FRONTIER OGDEN TEL. CO.	0	0	0	0	0	0	0
150111	ONEIDA COUNTY RURAL TEL. CO.	587,140	572,784	683,568	487,182	785,988	482,268	543,375
150112	ONTARIO TELEPHONE COMPANY, INC.	0	0	0	0	0	0	0
150113	ALLTEL NY INC.-RED JACKET	0	0	0	0	0	0	0
150114	ORISKANY FALLS TEL. CORP.	1,408	12,867	14,208	0	0	0	0
150116	PATTERSONVILLE TEL. CO.-NY	5,238	25,104	44,592	41,742	113,100	95,784	95,616
150118	PORT BYRON TEL. CO.	767,411	760,224	579,444	452,748	399,060	278,184	253,902
150121	FRONTIER TELEPHONE OF ROCHESTER, INC.	0	0	0	0	0	0	0
150122	FRONTIER COMM. OF SENECA GORHAM, INC.	0	0	0	0	35,652	0	0
150125	STATE TEL. CO.	0	0	0	0	0	0	0
150128	FRONTIER COMM. OF SYLVAN LAKE, INC.	359,718	0	99,180	72,408	0	0	0
150129	TOWNSHIP TEL. CO., INC.	47,316	678,507	970,620	43,608	211,404	304,632	147,335
150131	TRUMANSBURG TELEPHONE COMPANY, INC.	175,944	173,136	305,064	332,430	400,500	526,590	448,490

Table 3.22
High-Cost Loop Support Payment Projections By Study Area
(Dollars)

Study Area ID Code	Study Area Name	1998 Total	1999 Total	2000 Total	2001 Total	2002 Total	2003 Total	2004 Total
	NEW YORK (CONT.)							
150133	VERNON TEL. CO., INC.	3,186	0	9,912	930	0	0	0
150135	WARWICK VALLEY TEL. CO.-NY	0	0	0	0	0	0	0
154532	CITIZENS TEL CO OF NY DBA FRONTIER COMM	1,280,310	918,012	1,423,896	2,037,570	1,814,160	1,109,352	1,046,464
154533	CITIZENS TEL CO OF NY DBA FRONTIER COMM	0	0	0	35,322	0	0	1,680,095
154534	CITIZENS TEL CO OF NY DBA FRONTIER COMM	2,029,746	1,233,672	1,721,712	2,334,570	2,316,564	2,571,912	1,118,315
155130	VERIZON NEW YORK INC.	0	0	0	0	0	0	0
159001	MCIMETRO ACCESS TRANSMISSION SERVICES, LLC	0	0	0	0	0	0	0
159008	UNITED SYSTEMS ACCESS TELECOM, INC. (NY)	0	0	0	0	0	0	0
TOTAL	NORTH CAROLINA	20,992,234	14,360,850	10,576,887	10,362,683	16,234,452	13,095,870	13,734,325
230468	ATLANTIC TEL. MEMB. CORP.	0	0	0	0	0	0	553,597
230469	BARNARDSVILLE TEL. CO.	237,223	310,974	269,736	286,008	346,680	285,348	265,500
230470	CAROLINA TEL. & TEL. CO.	0	0	0	0	0	0	0
230471	CENTRAL TEL. CO.-NC	150,442	0	0	0	0	0	0
230473	CITIZENS TEL. CO.-NC	1,996,125	2,312,028	1,956,600	2,104,602	3,076,068	2,575,629	2,685,416
230474	THE CONCORD TEL. CO.	0	0	0	0	0	0	0
230476	ALLTEL CAROLINA, INC.-NORTH	1,132,016	0	0	0	159,546	13,704	0
230478	ELLERBE TEL. CO.	0	0	0	0	0	0	0
230479	VERIZON SOUTH INC.-NC	0	0	897,363	0	0	0	0
230483	LEXCOM TELEPHONE COMPANY	3,590,264	3,825,582	4,200,768	3,990,834	4,527,198	5,510,358	5,603,556
230485	MEBTEL, INC.	0	0	0	0	0	0	0
230491	NORTH STATE TEL. CO.-NC DBA NORTH STATE COMM.	0	0	0	0	0	0	0
230494	PINEVILLE TEL. CO.	0	0	0	0	0	0	255
230495	RANDOLPH TEL. CO.	0	0	0	0	0	0	0
230496	RANDOLPH TEL. MEMB. CORP.	0	0	0	32,046	17,580	55,032	105,040
230497	PIEDMONT TEL. MEMB. CORP.	0	0	0	2,916	720	0	6,586
230498	SALUDA MOUNTAIN TEL. CO.	289,110	280,050	257,880	249,384	245,064	231,144	163,943
230500	SERVICE TEL. CO.	1,158	0	2,676	8,742	7,188	21,828	26,536
230501	SKYLINE TEL. MEMB. CORP.	0	0	0	0	0	0	0
230502	STAR TEL. MEMB. CORP.	564,708	696,060	776,028	774,036	1,000,488	1,122,246	1,064,143
230503	SURRY TEL. MEMB. CORP.	0	0	0	0	0	0	0
230505	TRI-COUNTY TEL. MEMB. CORP.-NC	9,085	13,416	21,876	35,646	34,500	64,140	77,868
230509	VERIZON SOUTH INC.-NC (CONTEL)	6,860,645	4,207,020	695,292	1,332,047	4,786,152	690,138	0
230510	WILKES TEL. MEMB. CORP.	1,342,799	1,572,228	1,498,668	1,546,422	2,033,268	2,526,303	3,181,885
230511	YADKIN VALLEY TEL. MEMB. CORP.	0	0	0	0	0	0	0
235193	SOUTHERN BELL-NC	4,818,659	1,143,492	0	0	0	0	0
TOTAL	NORTH DAKOTA	4,618,626	5,063,664	7,991,145	11,076,483	12,816,858	18,977,649	17,473,217
381131	CITIZENS TEL CO OF ND DBA FRONTIER COMM OF ND	0	0	0	0	0	0	0
381447	NORTH DAKOTA TELEPHONE COMPANY	239,486	303,864	303,864	556,524	700,746	616,956	0
381509	WOLVERTON TEL. CO.	34,678	30,024	30,660	34,764	34,644	49,740	46,694
381601	ABSARAKA COOP TELEPHONE CO.	9,969	9,600	10,128	11,118	11,112	9,384	8,284
381604	BEK COMMUNICATIONS COOPERATIVE	407,532	407,532	1,414,371	1,879,167	1,967,424	2,161,914	2,513,856
381607	CONSOLIDATED TELCOM	900,300	900,300	1,923,774	2,037,216	1,911,192	2,079,621	2,045,881
381610	DAKOTA CENTRAL TELECOMMUNICATIONS COOPERATIVE	312,084	312,084	547,134	709,614	1,081,248	1,461,903	1,439,359
381611	DICKEY RURAL TEL COOP.	343,519	275,352	302,274	879,504	996,312	1,101,696	710,930
381614	POLAR TELECOMMUNICATIONS, INC.	63,607	50,304	55,560	66,252	65,724	178,092	166,777
381615	GRIGGS COUNTY TELEPHONE COMPANY	0	0	0	70,986	70,284	123,696	133,912
381616	INTER-COMMUNITY TELEPHONE COMPANY	311,304	311,304	549,864	530,946	459,810	607,176	449,908
381617	MIDSTATE TELEPHONE COMPANY	91,331	91,200	64,872	115,308	142,224	251,088	365,263
381622	MOORE & LIBERTY TELEPHONE COMPANY	2,976	2,976	2,976	34,302	33,984	67,020	68,390
381623	NOONAN FARMERS TELEPHONE COMPANY	16,561	11,376	13,716	15,258	15,096	30,216	28,398
381625	NORTHWEST COMMUNICATIONS COOPERATIVE	171,455	160,404	171,804	209,466	207,780	543,708	522,635
381630	POLAR COMMUNICATIONS MUTUAL AID CORP	0	0	0	76,062	206,016	357,816	142,067
381631	RED RIVER RURAL TEL. ASSN.	84,312	84,312	84,312	147,732	146,508	366,600	353,736
381632	RESERVATION TELEPHONE COOPERATIVE	371,676	371,676	657,204	805,098	1,099,044	1,173,924	1,121,007
381636	UNITED TELEPHONE MUTUAL AID CORP.	0	0	0	277,416	1,107,372	1,260,276	467,332
381637	WEST RIVER TELECOMMUNICATIONS COOPERATIVE	1,069,115	1,565,916	1,816,620	2,368,830	2,202,648	2,294,460	2,055,823
381638	MIDSTATE COMMUNICATIONS INC.	0	0	0	44,214	43,848	109,740	105,465
382247	NEMONT TELEPHONE COOPERATIVE - ND	45,172	41,616	42,012	46,110	46,008	40,884	35,870
383303	SRT COMMUNICATIONS, INC.	143,549	133,824	0	160,596	263,916	0	52,690
385144	QWEST CORPORATION - ND	0	0	0	0	0	0	0
389001	WESTERN WIRELESS	0	0	0	0	3,918	4,091,739	4,631,874
389002	HTC SERVICES, INC.	0	0	0	0	0	0	0
389003	POLAR TELCOM, INC.	0	0	0	0	0	0	0
389004	NORTH DAKOTA NETWORK COMPANY	0	0	0	0	0	0	7,065
TOTAL	NORTHERN MARIANA ISLANDS	3,568,910	4,742,508	2,456,736	1,721,358	2,690,448	882,864	0
653700	MICRONESIAN TELECOMMUNICATIONS CORPORATION	3,568,910	4,742,508	2,456,736	1,721,358	2,690,448	882,864	0
659001	GUAM CELLULAR AND PAGING, INC.	0	0	0	0	0	0	0
TOTAL	OHIO	4,310,309	5,246,412	5,822,097	6,876,192	7,855,380	9,657,699	9,137,513
300585	ARCADIA TEL. CO.	6,206	11,724	13,404	17,574	17,304	29,280	33,611
300586	THE ARTHUR MUTUAL TEL. CO.	60	0	0	3,948	2,076	18,096	20,495
300588	AYERSVILLE TEL. CO.	2,488	2,928	5,976	10,680	10,296	23,076	29,026
300589	BASCOM MUTUAL TEL. CO.	6,693	12,984	14,856	18,624	18,408	29,112	32,515
300590	BENTON RIDGE TEL. CO.	35,252	34,164	38,220	46,098	45,708	108,876	106,709
300591	BUCKLAND TELEPHONE COMPANY	5,672	10,332	12,228	16,704	16,404	29,484	33,685
300594	THE CHAMPAIGN TEL. CO.	0	0	0	0	0	0	0
300597	CHILLICOTHE TEL. CO.	3,185,328	3,813,168	3,726,636	4,556,400	5,487,444	6,269,904	5,812,090
300598	MCCLURE TEL. CO.	32,195	103,836	156,216	168,858	147,924	289,368	274,191
300604	COLUMBUS GROVE TEL. CO.	0	0	0	0	0	0	0
300606	CONNEAUT TEL. CO.	0	0	0	0	0	1,017,648	1,188,386
300607	CONTINENTAL TEL. CO. OF OHIO	75,970	143,352	127,656	130,158	137,046	126,120	112,344
300609	DOYLESTOWN TEL. CO.	0	0	0	0	0	0	0
300612	THE FARMERS MUTUAL TEL. CO.-OKOLONA, OH	26,354	60,024	59,232	58,020	33,036	25,719	21,067
300613	LITTLE MIAMI COMM. CORP.	375,097	373,512	414,252	394,296	408,018	372,948	362,325
300614	FORT JENNINGS TEL. CO.	6,296	11,604	13,332	17,160	16,872	28,680	33,108
300615	VERIZON NORTH INC.-OH	0	0	0	0	0	0	0
300618	GERMANTOWN INDEPENDENT TEL. CO.	0	0	0	0	0	0	0
300619	THE GLANDORF TEL. CO., INC.	5,830	10,188	12,000	16,296	15,936	23,940	26,136
300625	KALIDA TEL. CO., INC.	0	0	0	0	0	0	0
300630	CENTURYTEL OF OHIO, INC.	0	0	0	0	0	0	0
300633	MIDDLE POINT HOME TEL. CO.	6,657	12,516	14,448	18,426	18,180	29,496	33,663
300634	MINFORD TEL. CO., INC.	0	0	0	0	0	0	0
300639	THE NEW KNOXVILLE TEL. CO.	2,223	3,156	6,180	11,064	10,656	22,980	28,494
300644	THE NOVA TEL. CO.	242,376	275,796	234,132	251,466	241,164	210,444	165,850
300645	OAKWOOD TEL. CO.	1,820	1,152	4,452	7,278	4,380	23,076	26,462
300649	ORWELL TEL. CO.	59,272	111,912	726,261	904,974	991,476	654,240	493,175

Table 3.22
High-Cost Loop Support Payment Projections By Study Area
(Dollars)

Study Area ID Code	Study Area Name	1998 Total	1999 Total	2000 Total	2001 Total	2002 Total	2003 Total	2004 Total
	OHIO (CONT.)							
300650	THE OTTOVILLE MUTUAL TEL. CO.	13,415	25,716	29,496	36,954	36,468	58,908	67,002
300651	PATTERSONVILLE TEL. CO.-OH	11,723	11,424	12,372	15,162	15,036	36,468	35,561
300654	RIDGEVILLE TEL. CO.	6,632	12,516	14,604	18,432	18,192	29,484	33,536
300656	SHERWOOD MUTUAL TEL. ASSOC.	1,983	636	4,032	9,384	8,508	18,216	18,939
300658	SYCAMORE TEL. CO.	175,244	170,880	141,636	98,766	106,104	96,672	56,354
300659	TELEPHONE SERVICE CO.	0	0	0	0	0	0	0
300661	UNITED TEL. CO. OF OHIO	0	0	0	0	0	0	0
300662	VANLUE TEL. CO.	6,546	12,288	14,352	18,042	17,784	29,436	33,580
300663	VAUGHNSVILLE TEL. CO., INC.	12,668	10,500	11,868	14,640	14,520	36,132	35,572
300664	WABASH MUTUAL TEL. CO.	6,309	10,104	12,600	16,788	16,440	19,896	23,636
300665	ALLTEL OHIO, INC.	0	0	0	0	0	0	0
300666	WESTERN RESERVE TEL. CO.	0	0	0	0	0	0	0
300682	FRONTIER COMM. OF MICH., INC.-OH	0	0	1,656	0	0	0	0
305062	CINCINNATI BELL-OHIO	0	0	0	0	0	0	0
305150	OHIO BELL TEL. CO.	0	0	0	0	0	0	0
TOTAL	OKLAHOMA	27,562,422	27,824,181	32,956,974	38,404,254	41,540,370	47,652,000	49,218,372
431165	VALOR TELECOMMUNICATIONS OF OK, LLC	2,234,511	0	770,766	0	0	0	681,415
431704	LAVACA TELEPHONE CO.- OK	0	0	0	5,430	3,108	13,500	17,421
431788	KANOKLA TELEPHONE ASSN.INC. - OK	214,189	287,907	718,473	861,348	997,224	976,014	1,033,443
431831	SOUTH CENTRAL TEL. ASSN., INC.-OK	288,724	383,904	389,640	1,383,747	1,405,284	1,267,116	1,015,963
431965	ALLTEL OKLAHOMA, INC.	4,535,598	5,181,093	5,243,364	5,043,162	4,747,692	4,552,500	3,776,910
431966	ATLAS TELEPHONE CO.	151,799	181,236	288,264	308,670	338,568	418,116	356,094
431968	BEGGS TELEPHONE COMPANY	0	0	0	714	0	0	475
431969	BIXBY TELEPHONE CO.	701,551	709,782	704,472	827,220	928,008	738,816	819,831
431974	CANADIAN VALLEY TELEPHONE CO.	240,909	264,624	287,076	319,044	357,684	607,104	572,649
431976	CARNEGIE TELEPHONE CO.INC.	112,218	129,960	187,524	198,762	268,368	303,768	298,874
431977	CENTRAL OKLAHOMA TELEPHONE CO.	517,221	494,916	559,992	697,494	680,928	580,176	785,807
431979	CHEROKEE TELEPHONE CO.	0	0	0	65,028	74,844	468,336	527,666
431980	CHICKASAW TELEPHONE CO.	1,044,474	1,507,179	1,961,931	2,578,368	3,140,202	3,507,870	3,334,459
431981	CHOUTEAU TELEPHONE CO.	519,123	447,804	936,012	864,729	926,652	903,756	824,889
431982	CIMARRON TEL. CO.	64,286	205,206	649,464	2,075,709	2,216,742	3,861,330	4,278,889
431984	OKLAHOMA COMMUNICATION SYSTEMS INC.	1,660,423	1,532,343	1,587,096	1,776,801	1,860,000	1,622,652	1,583,578
431985	CROSS TELEPHONE CO.	392,099	1,215,588	2,904,588	3,157,422	3,993,264	5,771,148	5,715,022
431988	DOBSON TELEPHONE CO.	1,386,691	1,412,892	1,350,084	1,716,531	1,606,542	1,520,964	1,876,055
431994	GRAND TELEPHONE CO. INC.	109,182	317,844	346,788	480,984	664,896	770,796	795,432
431995	HINTON TELEPHONE CO.	404,807	349,836	311,796	364,392	380,880	377,136	873,681
432006	MCLOUD TELEPHONE CO.	740,120	552,852	394,620	766,446	1,315,980	3,750,756	4,155,863
432008	MEDICINE PARK TELEPHONE CO.	6,534	12,132	14,208	18,222	34,512	161,400	211,941
432010	MID-AMERICA TEL.,INC.	646,964	575,970	617,148	604,104	670,464	646,320	593,084
432011	OKLAHOMA ALLTEL, INC.	3,004,278	3,331,848	3,273,516	3,175,971	2,820,108	2,542,020	1,927,699
432013	OKLAHOMA TELEPHONE & TELEGRAPH INC.	489,356	653,628	584,520	694,764	563,262	851,739	793,900
432014	OKLAHOMA WESTERN TELEPHONE CO.	556,747	517,452	694,728	867,456	857,724	564,648	874,797
432016	PANHANDLE TELEPHONE COOPERATIVE INC.	1,154,966	1,178,628	1,347,372	1,184,634	1,180,992	1,165,800	1,271,846
432017	PINE TELEPHONE CO INC- OK	378,610	359,376	426,456	459,462	367,128	270,612	1,264
432018	PIONEER TEL. COOP. INC.	3,667,869	3,667,872	3,667,872	4,711,800	5,267,556	5,214,117	5,129,544
432020	POTTAWATOMIE TELEPHONE CO.	689,864	639,288	792,624	943,029	1,032,984	1,077,480	1,427,669
432022	SALINA-SPAVINAW TEL. CO.,INC.	690,993	771,600	883,020	940,269	1,030,668	635,220	654,170
432023	SHIDLER TEL. CO.	85,347	72,084	73,176	83,244	131,124	387,291	575,633
432025	SOUTHWEST OKLAHOMA TEL. CO.	59,622	48,666	51,036	50,400	160,512	68,442	63,864
432029	TERRAL TEL. CO.	71,339	67,764	48,168	60,912	228,234	531,657	844,328
432030	TOTAH TELEPHONE CO. INC.	422,871	417,420	497,604	438,522	538,104	594,660	696,309
432032	VALLIANT TELEPHONE COMPANY	33,686	24,348	96,504	385,236	510,768	587,580	579,411
432034	WYANDOTTE TELEPHONE COMPANY	237,641	273,111	258,372	250,854	196,464	203,628	160,424
432141	SANTA ROSA TELEPHONE COOP. INC.	47,810	38,028	38,700	43,374	42,900	96,144	88,074
435215	SOUTHWESTERN BELL-OKLAHOMA	0	0	0	0	0	0	0
439001	WESTERN WIRELESS	0	0	0	0	0	41,388	0
439002	SAGE TELECOM, INC.	0	0	0	0	0	0	0
TOTAL	OREGON	18,043,353	20,200,665	22,444,113	23,808,936	25,701,726	26,674,569	25,172,300
532226	MIDVALE TEL. EXCH. INC. - OR	129,017	99,360	128,568	128,052	116,076	94,464	85,689
532359	BEAVER CREEK COOPERATIVE TEL. CO.	436,426	490,488	750,321	834,927	891,876	1,098,867	921,066
532361	CENTURYTEL OF EASTERN OREGON	10,026,794	11,295,459	11,518,848	11,334,372	11,908,146	12,866,100	11,058,535
532362	CANBY TELEPHONE ASSOCIATION	0	0	0	0	0	0	0
532363	CLEAR CREEK MUTUAL TELEPHONE CO.	549,634	556,740	716,307	900,402	992,256	885,624	1,024,265
532364	COLTON TELEPHONE COMPANY	292,416	336,912	504,780	550,206	661,020	596,928	621,658
532369	EAGLE TELEPHONE SYSTEM INC.	192,974	183,348	207,228	198,888	208,836	303,102	256,561
532371	CASCADE UTILITIES INC.	30,332	22,644	103,164	324,756	465,060	418,008	537,071
532373	GERVAIS TELEPHONE COMPANY	4,200	3,816	22,092	37,674	103,248	180,540	205,258
532375	ROOME TELECOMMUNICATIONS INC.	192,477	220,164	177,672	240,492	331,836	236,688	246,735
532376	HELIX TELEPHONE COMPANY	152,559	165,540	163,776	172,230	186,924	174,228	189,851
532377	HOME TELEPHONE COMPANY	42,536	27,846	33,108	24,444	33,444	22,998	26,778
532378	TRANS-CASCADES TELEPHONE COMPANY	202,451	161,028	155,592	154,386	294,552	138,900	218,536
532383	MOLALLA TELEPHONE COMPANY	851,902	1,148,004	1,245,897	1,348,296	1,480,572	1,641,420	1,673,586
532384	MONITOR COOPERATIVE TELEPHONE CO	104,538	122,016	116,856	142,278	209,556	224,736	240,067
532385	MONROE TELEPHONE COMPANY	63,490	132,060	131,676	153,084	140,604	199,968	338,728
532386	MT. ANGEL TELEPHONE COMPANY	0	0	0	0	0	0	0
532387	NEHALEM TELEPHONE AND TELEGRAPH	0	0	0	0	0	39,258	138,146
532388	NORTH STATE TELEPHONE COMPANY - OR	15,205	10,152	19,296	21,648	6,096	0	0
532389	OREGON TELEPHONE CORPORATION	77,926	120,144	200,304	225,846	182,508	165,576	180,673
532390	OREGON-IDAHO UTILITIES, INC.	1,125,710	1,150,116	1,137,492	1,087,320	1,044,096	1,039,092	975,355
532391	PEOPLES TELEPHONE CO. - OR	0	0	0	3,762	1,956	7,320	13,753
532392	PINE TELEPHONE SYSTEM INC. - OR	359,190	381,684	371,424	396,060	430,176	646,440	814,572
532393	PIONEER TELEPHONE COOPERATIVE	609,992	1,067,652	2,256,228	2,570,256	2,768,460	2,814,480	2,775,310
532396	ST. PAUL COOP. TEL. ASSN.	6,699	12,984	14,832	18,576	18,372	28,164	31,764
532397	SCIO MUTUAL TEL. ASSOCIATION	348,722	487,572	568,728	649,491	748,140	879,564	841,691
532399	STAYTON COOP. TEL CO	0	0	0	0	0	0	0
532400	UNITED TELEPHONE CO OF THE NW - OR	0	0	0	0	0	0	0
532404	ASOTIN TELEPHONE COMPANY - OREGON	99,854	107,592	113,952	93,726	91,620	80,268	62,432
532416	VERIZON NORTHWEST INC.-OR	0	0	0	0	0	0	0
532456	MALHEUR HOME TELEPHONE COMPANY	522,619	448,332	521,532	614,934	637,500	350,316	659,394
533401	CITIZENS TEL CO OF OR DBA FRONTIER COMM OF OR	1,326,370	1,449,012	1,264,440	1,582,830	1,748,796	1,541,520	1,034,823
535163	QWEST CORPORATION - OR	279,320	0	0	0	0	0	0
TOTAL	PENNSYLVANIA	1,312,806	901,374	1,094,916	1,064,577	1,568,232	1,821,297	1,883,115
170145	THE BENTLEYVILLE TEL. CO.	0	0	0	0	0	0	0
170149	FRONTIER COMM. OF BREEZEWOOD, INC.	84,605	43,080	34,032	5,766	48,408	21,132	5,841
170151	BUFFALO VALLEY TEL. CO.	0	0	0	0	0	0	0
170152	FRONTIER COMM. OF CANTON, INC.	23,116	0	0	0	0	0	0

Table 3.22
High-Cost Loop Support Payment Projections By Study Area
(Dollars)

Study Area ID Code	Study Area Name	1998 Total	1999 Total	2000 Total	2001 Total	2002 Total	2003 Total	2004 Total
	PENNSYLVANIA (CONT.)							
170156	CITIZENS TEL. CO. OF KECKSBURG	0	0	0	0	0	0	0
170161	COMMONWEALTH TELEPHONE ENTERPRISES, INC.	0	0	0	0	0	0	0
170162	THE CONESTOGA TEL. AND TEL. CO.	0	0	0	0	0	0	0
170165	DENVER AND EPHRATA TEL. & TEL. CO.	0	0	0	0	0	0	0
170168	FRONTIER COMM. OF PA, INC.	0	0	0	0	0	0	0
170169	VERIZON NORTH INC.-PA	0	0	0	0	0	0	0
170170	VERIZON NORTH INC.-PA (CONTEL)	0	0	0	0	0	0	0
170171	HICKORY TEL. CO.	0	0	0	6,312	3,708	15,372	23,214
170175	IRONTON TEL. CO.	0	0	0	0	0	0	0
170176	ALLTEL PENNSYLVANIA,INC.	279,955	0	0	0	0	0	0
170177	LACKAWAXEN TEL. CO.	19,250	0	56,184	45,816	0	0	0
170178	FRONTIER COMM.-LAKEWOOD, INC.	0	0	0	0	0	0	0
170179	LAUREL HIGHLAND TEL. CO.	0	0	0	0	0	0	0
170183	MAHANOY & MAHANTONGO TEL. CO.	115,705	183,666	149,964	113,724	115,824	104,988	83,557
170185	MARIANNA-SCENERY HILL TEL. CO.	0	0	0	11,328	198,948	385,704	463,877
170189	ARMSTRONG TEL. CO.-PA	140,273	143,460	182,820	170,028	306,432	383,922	376,449
170191	THE NORTH EASTERN PA. TEL. CO.	0	0	0	30,948	16,212	38,664	66,596
170192	NORTH PENN TEL. CO.	485,271	389,676	541,680	518,373	744,504	704,331	674,274
170193	NORTH PITTSBURGH TEL. CO.	0	0	0	0	0	0	0
170194	FRONTIER COMM.-OSWAYO RIVER, INC.	46,792	40,284	0	0	0	0	0
170195	ARMSTRONG TEL. CO. NORTH	7,309	12,696	14,316	17,742	17,568	30,108	30,294
170196	PALMERTON TEL. CO.	0	0	0	0	0	0	0
170197	PENNSYLVANIA TEL. CO.	0	0	0	6,654	3,948	15,180	20,154
170200	PYMATUNING IND. TEL. CO.	0	0	0	0	0	0	0
170201	VERIZON NORTH INC.-PA (QUAKER STATE)	0	0	0	0	0	0	0
170204	SOUTH CANAAN TEL. CO.	0	0	0	9,150	5,028	6,924	13,752
170206	SUGAR VALLEY TEL. CO.	97,471	75,024	98,316	99,738	81,636	63,276	65,394
170209	UNITED TEL. CO. OF PA	0	0	0	0	0	0	0
170210	VENUS TEL. CORP.	0	0	0	6,330	3,720	16,404	19,814
170215	YUKON-WALTZ TEL. CO.	2,928	4,032	7,992	12,324	11,964	27,072	32,239
170277	WEST SIDE TEL. CO.-PA	10,131	9,456	9,612	10,344	10,332	8,220	7,661
175000	VERIZON PENNSYLVANIA INC.	0	0	0	0	0	0	0
TOTAL	PUERTO RICO	47,664,546	44,565,540	51,969,894	20,278,728	1,675,883	3,191,919	0
633200	PUERTO RICO TEL. CO. - CENTRAL	28,851,907	21,744,156	23,969,655	10,171,140	1,556,949	2,940,606	0
633201	PUERTO RICO TEL. CO.	18,812,639	22,698,072	27,320,262	9,345,715	0	0	0
639001	CENTENNIAL PUERTO RICO OPERATIONS CORP.	0	100,236	470,217	761,873	118,934	251,313	0
639002	SPRINT SPECTRUM, LP	0	23,076	209,760	0	0	0	0
639003	TELECORP	0	0	0	0	0	0	0
TOTAL	RHODE ISLAND	0	0	0	0	0	0	0
585114	VERIZON NEW ENGLAND INC DBA VERIZON RHODE ISL	0	0	0	0	0	0	0
TOTAL	SOUTH CAROLINA	22,635,875	21,094,125	20,181,882	19,275,870	29,995,452	29,856,249	27,153,087
240479	VERIZON SOUTH INC.-SC	681,892	0	0	0	0	0	0
240506	UNITED TEL. CO. OF THE CAROLINAS	2,759,787	2,730,792	1,157,184	1,166,004	1,087,320	187,710	112,918
240512	BLUFFTON TEL. CO., INC.	1,094,478	1,386,600	1,349,484	2,712,090	3,174,264	3,053,328	3,956,409
240515	CHESNEE TEL. CO.	0	0	0	0	0	0	0
240516	CHESTER TEL. CO.-SC	0	0	0	0	0	0	0
240517	ALLTEL SOUTH CAROLINA, INC.	590,551	986,601	936,150	1,353,729	1,223,958	665,724	0
240520	FARMERS TEL. COOP., INC-SC	2,542,564	3,571,548	4,159,104	4,683,153	7,037,412	7,387,881	7,806,447
240521	FORT MILL TEL. CO.	1,099,377	1,207,212	1,459,044	1,450,584	2,290,764	2,348,250	2,372,954
240523	HARGRAY TEL. CO., INC.	394,247	211,788	113,376	458,880	758,484	1,023,012	7,179
240524	HEATH SPRINGS TEL. CO.	1,241	0	0	6,426	3,780	16,320	19,099
240526	VERIZON SOUTH INC.-SC (CONTEL)	0	0	575,460	0	448,464	0	0
240527	HOME TEL. CO., INC.-SC	591,670	864,900	1,074,936	1,257,048	1,702,860	1,979,259	1,748,232
240528	HORRY TEL. COOP. INC.	0	0	0	0	2,317,038	2,870,007	1,229,417
240531	LANCASTER TEL. CO.	740,299	798,708	840,372	839,388	929,982	1,009,590	800,905
240532	LOCKHART TEL. CO., INC.	6,626	12,804	14,796	18,636	18,408	28,680	32,291
240533	MCCLELLANVILLE TEL. CO., INC.	464,648	535,908	485,346	484,224	500,412	502,884	462,217
240535	NORWAY TEL. CO., INC.	6,296	11,484	13,944	17,874	17,604	29,496	33,685
240536	PALMETTO RURAL TEL. COOP., INC.	0	0	0	0	0	0	0
240538	PIEDMONT RURAL TEL. COOP.	0	0	0	1,300,836	2,407,608	2,117,736	2,305,302
240539	PBT TELECOM, INC.	1,286,778	1,139,220	1,145,136	1,426,866	2,087,436	2,626,164	2,351,263
240541	RIDGEWAY TEL. CO., INC.	0	0	0	0	0	0	0
240542	ROCK HILL TEL. CO.	1,188,602	1,319,244	699,972	356,502	1,037,064	604,254	85,874
240544	ST. STEPHEN TEL. CO.	0	0	0	4,014	635,052	629,316	743,994
240546	SANDHILL TEL. COOP., INC.	0	0	0	0	0	0	0
240550	WEST CAROLINA RURAL TEL. COOP.	0	353,172	1,018,524	966,006	1,591,890	2,098,347	2,405,187
240551	WILLISTON TEL. CO.	637,510	772,248	790,044	773,610	725,652	678,291	679,712
245194	SOUTHERN BELL-SC	8,549,309	5,191,896	4,349,010	0	0	0	0
TOTAL	SOUTH DAKOTA	2,882,766	4,236,408	5,946,252	8,711,760	13,086,204	18,418,395	22,792,289
391640	ARMOUR INDEPENDENT TELEPHONE CO.	0	0	0	54,078	53,520	90,888	97,046
391642	ALLIANCE COMMUNICATIONS COOP., INC. (BALTIC)	12,764	64,356	73,284	91,728	90,756	136,800	153,358
391647	CHEYENNE RIVER SIOUX TRIBAL TEL AUTH	276,149	436,344	426,096	727,572	734,868	863,424	840,175
391649	BERESFORD MUNICIPAL TEL. CO.	1,001	0	2,016	6,642	3,936	16,488	17,451
391650	CITY OF BROOKINGS MUNICIPAL TEL. DEPT.	0	0	0	0	0	0	0
391652	PRAIRIEWAVE COMMUNITY TELEPHONE, INC.	404,576	962,208	1,312,200	1,005,180	1,092,324	904,260	559,006
391653	CITY OF FAITH MUNICIPAL TEL CO	12,258	11,064	12,168	14,592	14,472	36,648	35,435
391654	INTERSTATE TELECOMMUNICATIONS COOP., INC.	0	0	0	457,512	452,556	727,068	822,898
391657	ALLIANCE COMMUNICATIONS COOP. INC (SPLITROCK)	0	0	0	37,398	22,560	92,748	122,040
391659	GOLDEN WEST TELECOMM. COOP, INC.	1,024,042	1,174,260	1,301,928	2,206,362	3,340,872	2,777,244	3,548,559
391660	MT. RUSHMORE TEL. CO.	0	0	0	146,670	144,636	235,776	268,559
391664	JAMES VALLEY COOPERATIVE TEL CO	167,579	133,236	146,784	175,686	174,348	488,172	452,567
391666	JEFFERSON TELEPHONE COMPANY - SD	21,635	100,044	235,512	252,030	333,468	368,496	345,677
391667	KADOKA TELEPHONE COMPANY	5,421	0	15,000	24,648	59,124	59,568	76,637
391668	KENNEBEC TELEPHONE COMPANY	86,924	144,252	145,236	162,720	201,600	335,496	566,767
391669	MCCOOK COOPERATIVE TELEPHONE CO.	68,100	59,100	61,860	105,564	104,784	219,948	210,749
391670	MIDSTATE COMMUNICATIONS, INC.	60,564	60,564	60,564	167,754	166,224	345,456	1,216,037
391671	WEST RIVER TELECOMMUNICATIONS COOP.(MOBRIDGE)	0	0	0	0	0	0	0
391674	ROBERTS COUNTY TEL. COOP. ASSN.	100,149	100,512	103,608	112,488	111,360	267,480	250,616
391676	SANTEL COMMUNICATIONS COOPERATIVE, INC.	0	0	198,852	287,748	610,164	869,844	1,114,275
391677	SIOUX VALLEY TELEPHONE COMPANY	53,133	101,592	117,492	148,740	146,856	231,276	262,492
391679	STOCKHOLM-STRANDBURG TEL. CO.	22,680	73,980	68,892	140,850	141,408	141,384	164,760
391680	VENTURE COMMUNICATIONS COOPERATIVE	207,487	222,516	634,980	734,490	1,073,364	1,878,720	1,934,641
391682	TRI-COUNTY TELCOM, INC.	32,250	25,476	27,036	31,062	30,852	60,900	56,412
391684	UNION TELEPHONE COMPANY	12,830	23,724	27,864	35,016	34,452	58,860	67,368
391685	VALLEY TELECOMM. COOP. ASSN.,INC.	0	0	383,052	544,824	870,396	1,061,712	1,440,062

Table 3.22
High-Cost Loop Support Payment Projections By Study Area
(Dollars)

Study Area ID Code	Study Area Name	1998 Total	1999 Total	2000 Total	2001 Total	2002 Total	2003 Total	2004 Total
	SOUTH DAKOTA (CONT.)							
391686	VIVIAN TELEPHONE COMPANY	16,455	246,408	295,056	437,346	2,137,128	2,401,584	2,684,637
391688	WESTERN TELEPHONE COMPANY	31,764	31,764	31,764	44,772	44,400	109,968	105,728
391689	WEST RIVER COOPERATIVE TEL. CO.	265,005	265,008	265,008	558,288	698,244	711,108	702,902
395145	QWEST CORPORATION - SD	0	0	0	0	0	0	0
399001	WESTERN WIRELESS (PINE RIDGE RESERVATION)	0	0	0	0	197,532	473,613	484,452
399002	WESTERN WIRELESS	0	0	0	0	0	2,453,466	4,190,985
TOTAL	TENNESSEE	8,383,365	10,845,426	11,913,090	13,889,442	17,715,741	19,208,601	19,155,807
290280	ARDMORE TEL. CO., INC.	546,817	469,068	566,544	574,794	534,720	872,760	941,635
290552	CENTURYTEL OF ADAMSVILLE, INC.	1,457,842	1,514,784	1,770,720	2,102,436	2,319,606	2,313,999	2,312,259
290553	BEN LOMAND RURAL TEL. COOP., INC.	0	0	0	0	0	0	0
290554	BLEDSOE TEL. COOP.	0	0	0	0	0	0	0
290557	CENTURYTEL OF CLAIBORNE, INC.	1,033,953	1,209,588	1,509,177	1,623,594	1,790,820	1,904,562	1,818,719
290559	CONCORD TEL. EXCHANGE, INC.	0	0	0	0	0	0	0
290561	CROCKETT TEL., INC.	0	0	0	12,798	6,900	189,444	857
290562	DEKALB TEL. COOP, INC.	475,793	2,471,748	2,094,348	2,273,538	2,191,644	2,263,884	2,344,427
290565	HIGHLAND TEL. COOP., INC.-TN	0	0	0	0	0	0	0
290566	HUMPHREY'S COUNTY TEL. CO.	0	183,087	201,588	202,902	225,096	193,044	185,904
290567	UNITED INTER-MOUNTAIN TEL. CO.-TN	0	0	0	0	0	0	0
290570	LORETTO TEL. CO., INC.	12,627	15,108	30,324	54,006	52,032	113,424	135,516
290571	MILLINGTON TEL. CO., INC.	0	0	4,104	86,676	359,550	722,262	603,703
290573	NORTH CENTRAL TEL. COOP., INC.	705,127	924,672	1,343,769	1,574,574	1,527,624	1,784,298	1,563,198
290574	CENTURYTEL OF OOLTEWAH-COLLEGEDALE, INC.	0	0	0	0	587,472	848,892	1,102,167
290575	TENNESSEE TEL. CO.	1,407,056	1,887,756	1,684,236	1,821,885	1,817,844	1,607,556	1,789,177
290576	PEOPLES TEL. CO., INC.	0	0	0	6,198	2,340	554,712	713,873
290578	TELLICO TEL. CO., INC.	272,341	398,103	460,464	569,694	458,580	579,060	566,674
290579	TWIN LAKES TEL. COOP. CORP.	503,230	550,596	444,804	458,334	608,940	389,700	668,265
290580	CITIZENS TEL OF THE VOL ST DBA FRONTIER COMM	0	0	129,144	141,300	391,032	0	0
290581	UNITED TEL. CO.-TN	0	0	0	15,468	1,458,108	1,871,340	1,858,442
290583	WEST TENNESSEE TEL. CO., INC.	9,199	9,444	21,972	41,112	39,516	91,776	111,967
290584	YORKVILLE TEL. COOP., INC.	34,733	50,292	56,604	69,894	69,216	127,848	133,944
294336	CITIZENS TEL CO - TN, LLC DBA FRONTIER COM TN	1,924,647	1,161,180	1,595,292	2,235,246	3,087,348	2,575,056	2,120,946
295185	SOUTH CENTRAL BELL-TN	0	0	0	0	0	0	0
299001	BEN LOMAND COMMUNICATIONS, INC.	0	0	0	24,993	187,353	204,984	184,134
TOTAL	TEXAS	75,126,397	73,724,388	69,832,119	102,798,521	109,036,168	100,534,568	102,218,626
440425	CAMERON TELEPHONE COMPANY - TEXAS	104,038	187,104	259,080	282,624	495,348	433,452	477,897
441163	VALOR TELECOMMUNICATIONS OF TEXAS, LP	0	0	0	853,440	853,440	853,440	853,440
442038	BLOSSOM TELEPHONE COMPANY	0	0	0	5,856	3,396	11,148	15,507
442039	BIG BEND TELEPHONE COMPANY INC.	4,153,168	3,952,632	4,035,624	3,267,918	3,126,948	5,997,012	7,035,813
442040	BRAZORIA TEL. CO.	1,235,094	1,683,408	1,739,784	1,826,160	1,657,668	1,636,992	1,799,884
442041	BRAZOS TELEPHONE COOPERATIVE INC.	445,864	495,672	499,131	637,452	728,172	581,844	701,786
442043	NORTH TEXAS TELEPHONE COMPANY	21,160	24,288	27,144	33,276	32,976	68,028	69,739
442046	CAP ROCK TELEPHONE COOPERATIVE, INC.	185,811	161,112	198,888	295,392	373,860	310,476	362,785
442052	CENTRAL TEXAS TELEPHONE CO-OP. INC.	2,044,065	2,044,068	2,044,068	2,968,686	4,246,920	5,066,868	5,539,178
442057	COLEMAN COUNTY TELEPHONE CO-OP. INC.	357,853	353,676	678,924	1,255,944	1,280,244	1,175,628	1,192,239
442059	COLORADO VALLEY TELEPHONE CO-OP. INC.	1,223,982	1,321,236	1,636,332	1,659,072	1,819,044	1,988,196	2,229,051
442060	COMANCHE COUNTY TEL COMPANY INC.	85,859	164,172	123,456	208,362	256,464	378,207	336,173
442061	COMMUNITY TELEPHONE COMPANY, INC.	293,914	337,296	297,696	366,990	409,788	451,560	369,714
442065	CUMBY TELEPHONE COOPERATIVE INC.	109,239	81,228	79,716	56,652	208,518	217,212	200,152
442066	DELL TELEPHONE CO-OP. INC. - TX	925,134	1,208,160	1,215,624	1,201,854	1,345,140	1,239,924	1,145,767
442068	EASTEX TELEPHONE COOPERATIVE INC.	3,793,306	3,839,148	4,084,908	4,253,214	4,387,104	4,922,991	5,133,805
442069	ELECTRA TELEPHONE COMPANY, INC.	837,842	836,484	895,548	936,876	960,684	1,008,276	816,299
442070	ETEX TELEPHONE COOPERATIVE INC.	1,556,432	2,018,496	2,128,548	2,657,976	2,616,648	3,042,189	3,308,653
442071	FIVE AREA TELEPHONE CO-OP. INC.	418,783	613,740	409,260	490,092	496,962	488,646	429,042
442072	FORT BEND TELEPHONE COMPANY	520,727	298,560	435,264	0	131,688	0	1,784,185
442073	BORDER TO BORDER COMMUNICATIONS	355,110	391,068	388,104	376,698	390,852	532,356	461,360
442076	GANADO TELEPHONE COMPANY INC.	312,882	538,968	632,664	1,215,582	1,314,504	1,451,148	1,941,080
442080	GTE-SW DBA VERIZON SW INC.-TX	0	0	0	0	0	0	0
442083	GUADALUPE VALLEY TEL CO-OP. INC.	2,219,412	2,219,412	2,219,412	4,247,262	5,128,044	5,921,106	6,748,101
442084	UNITED TELEPHONE CO. OF TEXAS INC.	21,024,613	18,813,204	18,652,461	21,201,378	21,767,064	20,716,080	18,806,183
442086	HILL COUNTRY TELEPHONE CO-OP. INC.	1,501,662	1,536,780	1,417,488	1,599,300	1,607,964	1,754,016	1,987,971
442090	ALENCO COMMUNICATIONS, INC.	881,470	880,044	880,044	1,621,404	1,611,708	2,234,307	2,202,141
442091	ETS TELEPHONE COMPANY, INC.	329,085	395,832	652,764	903,996	1,171,968	1,707,684	2,326,908
442093	INDUSTRY TELEPHONE COMPANY	478,295	468,072	386,532	516,654	543,288	557,964	479,216
442097	KERRVILLE TELEPHONE COMPANY	161,147	0	96,084	955,140	746,904	965,412	845,534
442101	CENTURYTEL OF LAKE DALLAS, INC.	1,390,152	1,239,888	1,088,112	1,189,602	1,084,920	1,124,982	932,573
442103	LA WARD TELEPHONE EXCHANGE INC.	250,350	326,820	295,224	294,972	247,008	332,964	320,933
442104	LAKE LIVINGSTON TEL. CO.	531,472	575,904	500,196	658,014	879,198	903,210	980,191
442105	LIPAN TELEPHONE COMPANY	335,523	406,932	394,401	429,624	468,198	532,686	711,447
442107	LIVINGSTON TELEPHONE COMPANY	0	0	0	0	0	0	0
442109	TXU COMMUNICATIONS TELEPHONE COMPANY	4,783,534	4,764,648	3,074,088	3,008,532	5,786,940	3,894,336	5,708,424
442112	MID-PLAINS RURAL TEL. CO-OP. INC.	520,733	571,740	565,320	558,144	684,714	678,456	614,129
442114	CENTRAL TELEPHONE COMPANY OF TEXAS	3,475,198	4,794,720	401,982	239,958	78,978	0	16,500
442116	MUENSTER TEL. CORP. OF TX DBA NORTEX COMM.	826,821	983,976	947,697	1,013,160	1,045,596	793,212	1,041,735
442117	CENTURYTEL OF PORT ARANSAS, INC.	261,632	254,820	287,952	298,707	208,512	354,054	404,027
442130	PEOPLES TELEPHONE COOPERATIVE - TX	1,034,564	1,031,004	1,031,004	2,282,439	2,937,336	3,586,932	3,733,006
442131	POKA-LAMBRO TELEPHONE COOPERATIVE, INC.	764,015	507,588	544,608	518,328	518,112	389,568	484,251
442134	RIVIERA TELEPHONE COMPANY INC.	381,145	515,433	357,972	572,661	780,432	960,438	1,021,238
442135	SOUTHWEST TEXAS TELEPHONE COMPANY	1,114,508	1,464,060	1,426,344	1,347,900	1,519,866	1,603,527	1,635,154
442140	CENTURYTEL OF SAN MARCOS, INC.	970,700	780,732	897,537	1,013,328	582,168	1,087,437	806,494
442141	SANTA ROSA TEL. COOP.,INC.	387,231	461,028	467,040	494,628	601,296	532,044	627,169
442143	SOUTH PLAINS TEL. COOP.,INC.	143,217	127,992	90,852	98,508	72,900	214,128	175,323
442147	SUGAR LAND TEL. CO.	0	0	0	0	0	0	0
442150	TATUM TEL. CO.	434,725	409,044	398,076	416,424	437,124	397,704	430,032
442151	TAYLOR TEL. CO-OP.,INC.	812,693	286,320	270,408	818,358	828,726	805,875	817,677
442153	TEXAS-ALLTEL, INC.	2,668,298	2,595,936	2,861,220	2,032,734	2,056,236	1,380,384	558,524
442154	GTE-SW DBA VERIZON SW INC.-TX (CONTEL)	1,734,069	435,252	1,034,418	22,010,054	19,675,185	4,594,803	0
442159	VALLEY TELEPHONE CO-OP. INC. - TX	4,321,800	3,986,724	4,021,104	4,831,764	5,701,554	5,811,054	6,669,987
442166	WEST TEXAS RURAL TEL. CO-OP. INC.	942,327	1,001,499	1,256,736	1,303,200	1,330,542	1,411,848	1,464,320
442168	WES-TEX TELEPHONE CO-OP.	297,850	202,128	292,812	345,900	490,386	651,909	677,046
442170	XIT RURAL TELEPHONE CO-OP. INC.	1,167,893	1,136,340	1,212,468	1,126,332	1,094,076	1,369,332	1,914,112
442262	E.N.M.R. TEL. COOP.,INC.-TX	0	0	0	0	0	0	0
445216	SOUTHWESTERN BELL-TEXAS	0	0	0	0	0	0	0
449001	W. T. SERVICES, INC.	0	0	0	0	0	4,992	0
449002	XIT TELECOMMUNICATION AND TECHNOLOGY, INC.	0	0	0	0	0	0	3,225
449003	WESTERN WIRELESS	0	0	0	0	2,436	1,283,115	792,402
449004	CUMBY TEL COOP INC	0	0	0	0	210,420	113,684	0
449005	NORTEX TELCOM L.L.C.	0	0	0	0	0	0	0

Table 3.22
High-Cost Loop Support Payment Projections By Study Area
(Dollars)

Study Area ID Code	Study Area Name	1998 Total	1999 Total	2000 Total	2001 Total	2002 Total	2003 Total	2004 Total
	TEXAS (CONT.)							
449006	SANTA ROSA TEL COOP	0	0	0	0	0	9,732	0
449010	SAGE TELECOM OF TEXAS, L.P.	0	0	0	0	0	0	0
449012	CUTTER COMMUNICATIONS INC DBA GCEC TECHNOLOGIES	0	0	0	0	0	0	0
449015	GRANDE COMMUNICATIONS NETWORKS, INC.	0	0	0	0	0	0	79,101
449019	PANHANDLE TELECOMMUNICATION SYSTEMS, INC.	0	0	0	0	0	0	0
TOTAL	UTAH	3,483,006	3,936,468	3,907,836	4,860,132	6,573,324	7,233,909	7,499,735
502277	CENTRAL UTAH TEL. INC.	104,415	160,044	174,108	165,600	216,012	52,749	265,050
502278	EMERY TELEPHONE DBA EMERY TELCOM	0	24,816	0	127,494	131,376	856,752	868,717
502279	GUNNISON TEL. CO.	0	0	0	1,842	624	0	5,314
502282	MANTI TELEPHONE COMPANY	0	0	0	3,378	1,692	16,260	7,467
502283	SKYLINE TELECOM	0	0	0	52,842	52,332	62,160	94,424
502284	BEEHIVE TELEPHONE CO., INC., UT	242,457	52,488	138,888	338,226	602,628	714,468	852,600
502286	SOUTH CENTRAL UTAH TEL. ASSN. INC.	90,954	367,056	356,388	407,718	526,080	649,836	482,460
502287	UINTAH BASIN TEL. ASSN. INC.DBA UBTA COMMUN.	804,196	962,844	875,664	1,147,032	1,281,192	1,557,612	1,240,523
502288	ALL WEST COMMUNICATIONS-UT	204,319	204,132	216,504	376,902	638,220	159,648	1,010,586
503032	BEAR LAKE COMMUNICATIONS	77,756	112,068	105,948	139,452	162,024	202,848	223,544
504429	CITIZENS TEL CO OF UT DBA FRONTIER COMM OF UT	1,731,500	1,900,116	1,808,676	1,781,688	2,698,872	2,753,088	2,305,309
504449	NAVAJO COMM CO INC DBA FRONTIER NAVAJO COM-UT	227,409	152,904	231,660	317,958	262,272	208,488	143,741
505107	QWEST CORPORATION - UT	0	0	0	0	0	0	0
TOTAL	VERMONT	4,465,536	4,274,688	3,396,651	3,802,452	5,873,472	5,498,880	6,103,787
140053	FRANKLIN TEL. CO.-VT	6,620	12,624	14,424	18,420	18,168	29,508	33,680
140058	LUDLOW TEL. CO.	0	0	0	0	0	0	0
140061	NORTHFIELD TEL. CO.	0	13,836	19,671	0	0	20,736	87,629
140062	PERKINSVILLE TEL. CO.	78,038	72,072	14,736	28,074	14,460	27,252	8,554
140064	SHOREHAM TEL. CO., INC.	39,952	77,844	87,612	109,602	108,444	164,568	185,976
140068	TOPSHAM TEL. CO., INC.	7,300	11,424	5,256	32,022	93,438	109,860	244,268
140069	WAITSFIELD/FAYSTON TEL. CO.	937,932	1,130,736	1,289,184	1,407,090	2,354,856	1,769,760	1,660,559
143331	NORTHLAND TELEPHONE COMPANY OF VERMONT	547,800	547,800	920,208	887,508	1,040,406	785,292	1,128,167
145115	VERIZON NEW ENGLAND INC DBA VERIZON VERMONT	1,872,225	1,362,792	0	0	0	0	0
147332	VERMONT TELEPHONE COMPANY, INC.	975,669	1,045,560	1,045,560	1,319,736	2,243,700	2,591,904	2,754,955
149001	RCC ATLANTIC, INC.	0	0	0	0	0	0	0
TOTAL	VIRGIN ISLANDS	11,214,702	15,871,584	16,946,640	17,980,254	18,584,100	14,383,152	12,805,940
643300	VIRGIN ISLANDS TEL. CORP. DBA INNOVATIVE TEL	11,214,702	15,871,584	16,946,640	17,980,254	18,584,100	14,383,152	12,805,940
TOTAL	VIRGINIA	4,490,867	4,687,887	4,368,888	4,106,208	3,885,600	4,714,248	3,079,131
190217	AMELIA TEL. CORP.	428,760	560,253	589,320	665,106	763,872	756,420	788,823
190219	BUGGS ISLAND TEL. COOP.	0	0	0	0	0	0	0
190220	BURKE'S GARDEN TEL. CO., INC.	16,641	15,024	15,192	16,926	16,884	23,304	21,222
190225	CITIZENS TEL. COOP.-VA	0	0	0	29,622	17,220	70,764	87,350
190226	NTELOS, INC.	0	0	0	0	0	0	0
190233	VERIZON SOUTH INC.-VA (CONTEL)	173,663	0	0	0	0	0	0
190236	NORTH RIVER TEL. COOP.	4,447	7,356	9,696	13,908	13,572	27,732	31,613
190237	HIGHLAND TEL. COOP.-VA	31,589	36,156	39,984	49,254	48,816	104,952	104,716
190238	MOUNTAIN GROVE-WILLIAMSVILLE TEL. CO.	66,092	47,532	52,176	63,318	62,820	179,520	169,729
190239	NEW HOPE TEL. CO.-VA	5,582	9,792	12,012	15,768	15,456	28,884	33,027
190243	PEMBROKE TEL. COOP.	0	0	0	10,662	6,072	21,396	30,213
190244	PEOPLES MUTUAL TEL. CO.-VA	0	0	0	694,188	519,180	872,892	813,139
190248	SCOTT COUNTY TEL. COOP. INC.	26,875	45,876	64,332	88,200	86,244	167,724	193,841
190249	ROANOKE & BOTETOURT TEL. CO.	516,674	749,580	705,312	724,632	911,010	1,783,596	378,664
190250	SHENANDOAH TEL. CO.	0	0	0	0	0	0	0
190253	VIRGINIA TEL. CO.	0	0	0	0	0	0	0
190254	CENTRAL TEL. CO. OF VA	1,335,327	1,184,748	1,457,808	1,245,492	884,970	412,692	94,894
190479	VERIZON SOUTH INC.- VA	1,537,209	1,650,516	1,089,876	193,824	235,464	0	0
190567	UNITED INTER-MOUNTAIN TEL. CO.-VA	0	0	0	0	0	0	0
193029	NEW CASTLE TEL. CO.	348,008	381,054	333,180	295,308	304,020	264,372	280,223
195040	VERIZON VIRGINIA INC.	0	0	0	0	0	0	0
199001	VIRGINIA CELLULAR LIMITED PARTNERSHIP	0	0	0	0	0	0	51,678
TOTAL	WASHINGTON	22,999,149	23,979,768	23,499,126	30,600,801	33,899,466	30,062,454	27,525,105
522400	UNITED TELEPHONE CO OF THE NW - WA	1,138,178	1,181,616	240,624	0	0	0	0
522404	ASOTIN TELEPHONE COMPANY - WA	257,880	299,712	230,160	198,990	191,580	182,148	129,272
522408	CENTURYTEL OF WASHINGTON, INC.	14,547,288	14,547,288	14,547,288	15,677,991	17,388,474	16,230,183	12,998,129
522410	CENTURYTEL OF COWICHE, INC.	133,567	288,321	151,956	228,882	66,648	9,192	9,442
522412	ELLENSBURG TELEPHONE COMPANY	311,974	0	933,444	825,573	980,304	982,344	1,115,214
522416	VERIZON NORTHWEST INC.-WA	250,064	0	0	0	0	0	0
522417	HAT ISLAND TELEPHONE COMPANY	6,532	4,512	10,908	15,360	0	0	0
522418	PEND OREILLE TELEPHONE COMPANY	0	773,256	750,912	733,854	678,876	778,908	812,570
522419	HOOD CANAL TELEPHONE COMPANY	154,831	179,184	177,780	141,258	116,664	184,560	224,790
522423	INLAND TELEPHONE COMPANY - WA	570,772	605,760	578,688	473,478	603,792	820,764	635,831
522426	KALAMA TELEPHONE COMPANY	382,646	375,648	445,092	385,566	435,636	317,496	393,269
522427	LEWIS RIVER TELEPHONE COMPANY INC.	0	170,175	87,660	122,121	205,476	39,744	0
522430	MCDANIEL TELEPHONE COMPANY	2,220	0	0	19,536	11,544	37,596	49,688
522431	MASHELL TELECOM INC.	645,364	687,816	847,344	1,267,920	1,624,428	1,538,196	1,425,242
522437	PIONEER TELEPHONE COMPANY	149,368	178,872	210,612	205,680	197,040	163,368	152,508
522442	ST. JOHN TELEPHONE CO.	94,798	87,540	77,940	38,622	81,996	74,844	64,882
522446	TENINO TEL. CO.	261,877	416,976	438,840	429,330	506,760	541,128	587,699
522447	TOLEDO TELEPHONE COMPANY INC.	378,471	593,028	655,644	836,952	879,300	1,000,116	1,208,639
522449	VERIZON NORTHWEST INC.-WA (CONTEL)	1,291,605	429,036	0	0	0	0	0
522451	WESTERN WAHKIAKUM COUNTY TEL COMPANY	900,935	971,040	935,646	1,048,254	1,153,368	1,138,092	1,150,352
522452	WHIDBEY TEL. CO.	1,035,847	1,630,080	1,784,952	1,811,628	2,341,752	1,171,968	549,589
522453	YCOM NETWORKS, INC.	484,932	559,908	393,636	1,651,497	2,480,952	698,541	417,219
525161	QWEST CORPORATION - WA	0	0	0	0	0	0	0
529001	UNITED STATES CELLULAR CORPORATION	0	0	0	4,488,309	3,954,876	2,364,264	2,942,307
529002	RCC MINNESOTA, INC.	0	0	0	0	0	1,433,511	1,558,404
529003	WASHINGTON RSA NO. 8 LIMITED PARTNERSHIP	0	0	0	0	0	312,348	1,070,226
529004	EASTERN SUB-RSA LIMITED PARTNERSHIP	0	0	0	0	0	43,143	29,832
529008	SPRINT SPECTRUM, LP	0	0	0	0	0	0	0
TOTAL	WEST VIRGINIA	20,018,869	18,514,920	17,539,740	21,835,662	25,185,948	22,415,679	20,892,844
200256	ARMSTRONG TEL. CO.-WV	0	0	0	0	241,404	233,211	279,296
200257	SPRUCE KNOB SENECA ROCKS TEL., INC.	4,538	7,236	10,152	14,430	14,100	26,976	191,647
200258	WAR ACQUISITION CORP. DBA WAR TELEPHONE CO.	0	0	0	4,398	2,388	7,380	8,236
200259	HARDY TELECOMMUNICATIONS, INC.	848,704	1,150,836	916,800	869,052	999,108	1,025,640	1,062,332
200267	ARMSTRONG TEL. CO.	253,329	310,968	364,764	527,484	662,964	512,736	478,514
200271	CITIZENS TEL OF WVA DBA FRONTIER COMM OF WVA	5,164,827	5,023,968	4,808,172	5,666,160	5,834,820	6,765,216	4,734,541
200277	WEST SIDE TEL. CO.-WV	18,095	30,084	36,180	47,520	0	0	103,380

Table 3.22
High-Cost Loop Support Payment Projections By Study Area
(Dollars)

Study Area ID Code	Study Area Name	1998 Total	1999 Total	2000 Total	2001 Total	2002 Total	2003 Total	2004 Total
	WEST VIRGINIA (CONT.)							
204338	CITIZENS TEL CO OF WVA DBA FRONTIER COMM	4,088,655	4,090,776	3,731,412	4,862,952	6,035,484	4,096,056	4,561,669
204339	CITIZENS TEL CO OF WVA DBA FRONTIER COMM	7,663,493	6,447,972	7,672,260	9,843,666	11,395,680	9,748,464	8,980,319
205050	VERIZON WEST VIRGINIA INC.	1,977,228	1,453,080	0	0	0	0	0
209001	GATEWAY TELECOM LLC, DBA STRATUS WAVE COMMUNICATIONS	0	0	0	0	0	0	0
209002	FIBERNET, LLC	0	0	0	0	0	0	3,288
209003	HIGHLAND CELLULAR, INC.	0	0	0	0	0	0	107,964
209006	EASTERBROOKE CELLULAR CORPORATION	0	0	0	0	0	0	381,657
209008	ALLTEL COMMUNICATIONS, INC.	0	0	0	0	0	0	0
209909	WEST VIRGINIA PCS ALLIANCE	0	0	0	0	0	0	0
TOTAL	WISCONSIN	13,238,421	14,771,628	17,633,034	21,484,578	21,618,810	24,728,730	27,536,817
330841	CENTURYTEL OF THE MIDWEST-WI/CENCOM	453,045	291,978	957,996	1,417,284	1,581,312	1,721,664	1,458,597
330842	AMERY TELCOM, INC.	0	0	0	0	0	0	0
330843	AMHERST TEL. CO.	0	0	0	3,834	708	0	8,224
330844	BADGER TELECOM, INC.	181,128	321,564	396,870	526,659	579,972	638,136	521,221
330846	BALDWIN TELCOM., INC.	0	0	0	0	0	0	0
330847	BELMONT TEL. CO.	6,096	11,160	13,236	17,178	16,896	29,340	33,597
330848	BERGEN TEL. CO.	31,203	29,124	29,604	33,102	33,024	36,120	33,547
330849	BLACK EARTH TEL. CO.	0	0	0	3,996	2,100	6,900	10,320
330850	BLOOMER TEL. CO.	0	0	0	0	0	0	0
330851	BONDUEL TEL. CO.	0	0	0	0	0	0	0
330855	BRUCE TEL. CO., INC.	84,135	63,840	62,040	109,212	148,770	153,771	136,461
330856	BURLINGTON BRIGHTON & WHEATLAND TEL.	0	0	0	0	0	0	0
330857	CENTURYTEL OF THE MIDWEST-WI/CASCO	0	0	0	11,382	22,320	61,644	63,735
330859	CENTRAL STATE TEL. CO.	685,300	748,260	985,668	1,084,188	1,292,430	1,314,240	1,233,428
330860	CHEQUAMEGON COMMUNICATIONS COOPERATIVE, INC.	616,800	837,576	883,068	1,557,624	870,924	729,048	574,906
330861	CHIBARDUN TEL. COOP., INC.	31,238	51,768	64,500	89,046	87,000	159,696	187,253
330863	CITIZENS TEL. COOP., INC.-WI	20,141	38,904	44,532	55,896	55,212	87,792	100,185
330865	CLEAR LAKE TEL. CO., INC.-WI	0	0	0	4,686	2,592	2,616	4,546
330866	COCHRANE COOP. TEL. CO.	13,420	25,980	29,712	37,218	36,792	57,948	65,701
330868	COON VALLEY FARMERS TEL. CO., INC.	19,425	36,288	42,600	54,120	53,328	88,404	101,047
330870	RHINELANDER TEL CO (CRANDON) DBA FRONTIER	345,574	546,108	339,972	465,216	1,244,340	535,332	389,495
330872	CUBA CITY TEL. EXCH. CO.	0	0	0	0	0	0	0
330875	DICKEYVILLE TEL. CO.	1,892	972	4,320	6,954	4,152	15,660	23,897
330877	CENTURYTEL OF FAIRWATER-BRANDON-ALTO, INC.	90,696	34,608	21,600	51,012	57,336	107,259	76,125
330879	FARMERS IND. TEL. CO.-WI	14,354	25,572	31,992	43,998	42,996	81,300	93,410
330880	FARMERS TEL. CO.-WI	0	0	0	7,278	2,448	0	11,834
330881	MID-PLAINS TEL., INC.	0	0	0	0	0	0	0
330884	CENTURYTEL OF FORESTVILLE, INC.	706,622	727,704	747,996	701,466	667,944	572,592	491,957
330886	VERIZON NORTH INC.-WI	313,086	0	0	0	0	0	0
330889	HAGER TELECOM, INC.	10,028	17,496	22,716	30,594	29,964	56,340	65,523
330891	RHINELANDER TEL-HEADWATRS DBA FRONTIER RIB LK	0	0	0	233,664	811,104	612,060	749,925
330892	HILLSBORO TEL. CO., INC.	0	0	0	1,044	72	0	2,703
330895	CENTURYTEL OF WISCONSIN, LLC	0	0	0	0	0	0	0
330896	LAKEFIELD TEL. CO.	12,618	22,116	26,376	33,894	33,312	57,792	67,316
330898	CENTURYTEL OF LARSEN-READFIELD, INC.	229,334	244,290	288,228	324,096	304,416	335,952	368,148
330899	LA VALLE TEL. COOP.	9,527	16,656	21,264	29,232	28,584	55,068	64,200
330900	LEMONWEIR VALLEY TEL. CO.	0	0	0	846	0	0	843
330902	LUCK TEL. CO.	4,675	5,484	11,628	20,958	20,172	44,568	53,026
330905	MANAWA TEL. CO.	2,537	1,068	7,884	18,948	16,992	40,368	48,222
330908	MARQUETTE-ADAMS TEL. COOP., INC.	0	0	21,960	105,876	404,994	513,804	413,735
330909	MIDWAY TEL. CO.	0	96,315	152,244	172,002	169,584	111,336	126,698
330910	MILLTOWN MUTUAL TEL. CO.	0	0	0	0	0	62,286	0
330912	FRONTIER COMM. OF MONDOVI, INC.	0	0	0	0	0	0	0
330913	CENTURYTEL OF MONROE COUNTY, INC.	184,020	160,308	343,776	443,652	380,784	442,476	388,812
330914	EASTCOAST TELECOM, INC.	3,963	0	14,904	35,496	21,276	85,860	117,706
330915	MOSINEE TEL. CO.	0	0	0	0	0	0	0
330916	MOUNT HOREB TEL. CO.	542,344	707,964	735,228	884,850	829,374	633,792	620,019
330917	MOUNT VERNON TEL. CO.	0	0	0	0	83,412	764,136	927,009
330918	NELSON TEL. COOP.	18,964	31,656	40,656	56,862	55,512	560,496	798,905
330920	NIAGARA TEL. CO.	0	121,152	107,544	166,056	114,396	102,288	0
330922	CENTURYTEL OF THE MIDWEST-WI/NORTHWEST	0	0	0	0	0	0	0
330924	CENTURYTEL OF THE MIDWEST-KENDALL, INC.	6,652	20,601	0	0	0	618,414	0
330925	BAYLAND TEL, INC.	0	0	0	0	0	0	0
330930	GRANTLAND TELECOM, INC.	31,550	59,244	69,048	88,806	87,432	147,072	168,346
330931	CENTURYTEL OF SOUTHERN WISCONSIN, INC.	245,837	82,452	78,684	60,426	78,204	154,962	87,385
330934	CENTURYTEL OF THE MIDWEST-WI/PLATTEVILLE	0	0	0	0	0	0	0
330936	INDIANHEAD TEL. CO.	562,771	656,850	742,350	863,040	593,640	506,004	391,699
330937	PRICE COUNTY TEL. CO.	253,185	285,012	260,508	227,244	319,908	256,776	65,731
330938	NORTHEAST TEL. CO.	0	0	0	0	0	0	0
330940	RHINELANDER TEL CO DBA FRONTIER RIB LAKE	0	0	0	0	0	0	0
330941	RHINELANDER TEL CO (RIB LAKE) DBA FRONTIER	132,007	104,496	166,020	199,854	0	102,816	45,954
330942	RICHLAND-GRANT TEL. COOP., INC.	36,699	63,900	72,216	89,508	88,608	135,840	153,128
330943	RIVERSIDE TELECOM, INC.	0	0	0	0	0	0	0
330944	FRONTIER COMM.-ST. CROIX, INC.	0	0	0	0	0	0	0
330945	SCANDINAVIA TEL. CO.	0	0	0	10,032	5,628	20,580	26,222
330946	SHARON TEL. CO.	13,341	25,908	29,580	37,164	36,732	56,484	62,881
330949	SIREN TEL. CO., INC.	0	0	0	0	0	0	0
330950	CENTURYTEL OF NORTHWEST WISCONSIN, INC.	3,672,040	4,125,012	4,517,340	4,879,836	4,403,028	4,683,432	4,303,111
330951	SOMERSET TEL. CO., INC.	0	0	0	0	0	0	0
330952	SOUTHEAST TEL. CO. OF WIS., INC.	45,039	32,664	35,076	178,728	55,452	172,164	37,467
330953	SPRING VALLEY TEL. CO., INC.	4,217	83,088	114,954	160,530	248,172	246,372	234,422
330954	STOCKBRIDGE & SHERWOOD TEL. CO.	13,703	19,416	353,016	321,498	354,204	309,348	251,609
330955	STATE LONG DISTANCE TEL. CO.	0	0	0	0	0	0	0
330956	CENTURYTEL OF NORTHERN WISCONSIN, INC.	3,416,998	3,629,880	4,283,760	4,948,164	4,119,852	4,189,500	3,877,118
330958	TENNEY TEL. CO.	28,262	28,830	32,760	54,399	41,004	35,196	23,861
330959	CENTURYTEL OF MIDWEST-WI/THORP	0	0	0	0	0	0	572
330960	TRI-COUNTY TEL. COOP., INC.-WI	40,231	77,280	88,932	111,810	110,460	175,548	199,576
330962	UNION TEL. CO.	13,013	15,960	27,528	46,572	44,988	89,964	110,525
330963	UTELCO, INC.	0	0	0	0	0	0	0
330964	FRONTIER COMM. OF WISCONSIN, INC.	0	0	0	0	0	0	0
330966	VERNON TEL. COOP.	50,014	92,952	109,836	140,796	138,528	234,900	267,122
330967	FRONTIER COMM. OF VIROQUA, INC.	0	0	0	0	0	0	0
330968	WAUNAKEE TEL. CO.	0	0	0	0	0	0	0
330970	CENTURYTEL OF THE MIDWEST-WI/WAYSIDE	1,610	0	9,264	36,630	22,032	91,692	114,072
330971	WEST WISCONSIN TELCOM COOP., INC.	36,263	62,592	75,012	97,692	95,796	166,440	190,390
330973	WITTENBERG TEL. CO.	2,824	89,580	117,036	92,430	138,498	126,648	85,231
330974	WOOD COUNTY TEL. CO.	0	0	0	0	530,100	1,330,494	1,958,033
331155	TELEPHONE USA OF WISCONSIN, LLC	0	0	0	0	0	0	0

Table 3.22
High-Cost Loop Support Payment Projections By Study Area
(Dollars)

Study Area ID Code	Study Area Name	1998 Total	1999 Total	2000 Total	2001 Total	2002 Total	2003 Total	2004 Total
	WISCONSIN (CONT.)							
331159	CENTURYTEL OF CENTRAL WISCONSIN, LLC	0	0	0	0	0	0	0
335220	WISCONSIN BELL	0	0	0	0	0	0	0
339001	CTC TELCOM, INC.	0	0	0	0	0	0	0
339003	CHEQUAMEGON TELECOMMUNICATIONS COMPANY, INC.	0	0	0	0	0	0	0
339004	BAYLAND COMMUNICATIONS, INC.	0	0	0	0	0	0	0
339005	24-7 TELCOM, INC.	0	0	0	0	0	0	0
339006	MIDWEST WIRELESS WISCONSIN, LLC	0	0	0	0	0	0	450,828
339007	UNITED STATES CELLULAR CORPORATION	0	0	0	0	0	0	1,791,528
339009	NPCR, INC.	0	0	0	0	0	0	44,253
339010	WISCONSIN RSA #4 LIMITED PARTNERSHIP	0	0	0	0	0	0	184,587
339013	METRO SOUTHWEST PCS, LLP	0	0	0	0	0	0	4,917
339014	BROWN COUNTY MSA CELLULAR LTD. PARTNERSHIP	0	0	0	0	0	0	7,833
339017	ALLTEL COMMUNICATIONS, INC.	0	0	0	0	0	0	1,966,140
TOTAL	WYOMING	11,952,520	16,166,460	13,729,698	13,016,244	13,693,122	15,427,086	15,944,300
511595	UNITED TELEPHONE CO. OF THE WEST-WY	672,992	755,388	1,169,844	1,099,332	1,030,056	977,649	1,029,205
512251	RANGE TEL. COOPERATIVE INC.-WY	3,407,097	4,724,676	4,496,364	4,791,960	5,132,412	4,850,520	4,359,230
512289	CHUGWATER TELEPHONE COMPANY	39,566	38,268	45,924	33,990	48,180	44,844	63,839
512290	ALL WEST COMMUNICATIONS-WY	0	16,404	27,516	28,044	44,352	64,545	28,229
512291	DUBOIS TELEPHONE EXCHANGE INC.	1,046,880	1,191,864	1,127,808	1,150,146	1,148,700	1,040,508	984,605
512295	SILVER STAR TEL. CO.- WY	686,457	799,644	703,488	811,074	788,586	973,866	1,043,371
512296	TRI-COUNTY TEL. ASSN. INC.-WY	2,061,672	3,060,408	3,324,276	3,632,448	3,813,948	4,259,004	4,498,979
512297	UNION TELEPHONE CO.	953,062	978,840	1,109,028	1,156,938	1,296,108	1,458,948	1,175,808
512299	CENTURYTEL OF WYOMING, INC.	238,866	196,956	363,096	312,312	390,780	325,866	356,665
515108	QWEST CORPORATION - WY	2,845,928	4,404,012	1,362,354	0	0	0	0
519001	SILVER STAR TEL - WY	0	0	0	0	0	0	0
519002	WESTERN WIRELESS	0	0	0	0	0	1,431,336	1,556,724
519004	ADVANCED COMMUNICATIONS TECHNOLOGY, INC.	0	0	0	0	0	0	0
519905	UNION TELEPHONE CO. DBA UNION CELLULAR	0	0	0	0	0	0	847,644
TOTAL	INDUSTRY	827,291,508	864,208,086	872,480,703	963,628,116	1,064,256,630	1,081,679,390	1,130,375,985

Source: Universal Service Administrative Company quarterly filings to the FCC.

Table 3.23
Safety Net Additive Support Payment Projections by Study Area
(Dollars)

Study Area ID Code	Study Area Name	1998 Total	1999 Total	2000 Total	2001 Total	2002 Total	2003 Total	2004 Total
TOTAL	ALABAMA	-	-	-	-	-	198,513	289,762
250305	MON-CRE TEL. COOP. INC.	-	-	-	-	-	33,144	46,872
250308	NEW HOPE TEL. COOP., INC.-AL	-	-	-	-	-	65,808	90,948
250312	OTELCO TELEPHONE LLC	-	-	-	-	-	0	0
250315	PINE BELT TEL. CO.	-	-	-	-	-	2,136	1,230
250317	ROANOKE TEL. CO., INC.	-	-	-	-	-	0	0
250318	FRONTIER COMM. OF THE SOUTH, INC.	-	-	-	-	-	97,296	145,548
259001	RCC HOLDINGS	-	-	-	-	-	129	5,035
259004	CELLULAR SOUTH LICENSES, INC. (ALABAMA)	-	-	-	-	-	0	129
TOTAL	ALASKA	-	-	-	-	-	141,384	282,330
613001	ARCTIC SLOPE TEL. ASSOCIATION COOP.INC.	-	-	-	-	-	0	28,320
613006	COPPER VALLEY TEL. COOP. INC.	-	-	-	-	-	0	52,746
613013	KETCHIKAN PUBLIC UTILITIES	-	-	-	-	-	101,148	145,548
613019	OTZ TELEPHONE COOPERATIVE, INC.	-	-	-	-	-	40,236	55,716
613022	ACS - ALASKA GREATLAND	-	-	-	-	-	0	0
TOTAL	AMERICAN SAMOA	-	-	-	-	-	0	0
TOTAL	ARIZONA	-	-	-	-	-	0	81,807
452176	VALLEY TELEPHONE COOPERATIVE INC-AZ	-	-	-	-	-	0	77,163
457991	SADDLEBACK COMMUNICATIONS COMPANY	-	-	-	-	-	0	4,644
TOTAL	ARKANSAS	-	-	-	-	-	227,760	358,446
401142	CENTURYTEL OF NW ARKANSAS, LLC - RUSSELLVILLE	-	-	-	-	-	0	0
401143	CENTURYTEL OF NW ARKANSAS, LLC-SILOAM SPRINGS	-	-	-	-	-	0	0
401144	CENTURYTEL OF CENTRAL ARKANSAS, LLC	-	-	-	-	-	0	0
401697	CENTRAL ARKANSAS TEL. COOP INC.	-	-	-	-	-	0	31,566
401711	CENTURYTEL OF MOUNTAIN HOME, INC.	-	-	-	-	-	209,364	300,024
401720	CENTURYTEL OF REDFIELD, INC.	-	-	-	-	-	17,460	25,488
403031	SCOTT COUNTY TELEPHONE COMPANY	-	-	-	-	-	936	1,368
409001	SPRINT SPECTRUM DBA SPRINT PCS	-	-	-	-	-	0	0
409003	ALLTEL COMMUNICATIONS, INC.	-	-	-	-	-	0	0
TOTAL	CALIFORNIA	-	-	-	-	-	0	99,960
542324	KERMAN TELEPHONE COMPANY	-	-	-	-	-	0	55,002
542339	THE SISKIYOU TELEPHONE CO.	-	-	-	-	-	0	44,958
TOTAL	COLORADO	-	-	-	-	-	17,340	27,822
462178	AGATE MUTUAL TELEPHONE COOPERATIVE ASSOC.	-	-	-	-	-	264	108
462181	BIJOU TEL COOPERATIVE ASSOC. INC	-	-	-	-	-	3,900	1,350
462182	BLANCA TELEPHONE CO.	-	-	-	-	-	0	12,300
462187	EL PASO COUNTY MUTUAL TEL CO	-	-	-	-	-	0	0
462194	NUNN TEL. COMPANY	-	-	-	-	-	6,744	9,312
462195	SOUTH PARK TELEPHONE COMPANY	-	-	-	-	-	0	1,764
462203	THE RYE TELEPHONE CO. INC.	-	-	-	-	-	6,432	2,406
462206	STONEHAM COOPERATIVE TEL. CO.	-	-	-	-	-	0	0
462210	WILLARD TEL. CO.	-	-	-	-	-	0	0
469001	NORTHEAST COLORADO CELLULAR, INC.	-	-	-	-	-	0	0
469003	WESTERN WIRELESS	-	-	-	-	-	0	582
TOTAL	CONNECTICUT	-	-	-	-	-	0	0
TOTAL	DELAWARE	-	-	-	-	-	0	0
TOTAL	DISTRICT OF COLUMBIA	-	-	-	-	-	0	0
TOTAL	FLORIDA	-	-	-	-	-	0	0
TOTAL	GEORGIA	-	-	-	-	-	210,204	383,622
220338	QUINCY TEL. CO.-GA DIV.	-	-	-	-	-	0	0
220358	DARIEN TEL. CO., INC.	-	-	-	-	-	71,568	100,008
220378	PLANTERS RURAL TEL. COOP., INC.	-	-	-	-	-	0	89,526
220382	RINGGOLD TEL. CO.	-	-	-	-	-	138,636	194,088
TOTAL	GUAM	-	-	-	-	-	0	0
TOTAL	HAWAII	-	-	-	-	-	5,700	5,598
623021	SANDWICH ISLES COMMUNICATIONS, INC.	-	-	-	-	-	5,700	5,598
TOTAL	IDAHO	-	-	-	-	-	84,168	44,208
472220	FILER MUTUAL TELEPHONE COMPANY - ID	-	-	-	-	-	48,000	21,204
472221	FARMERS MUTUAL TEL CO LTD. - ID	-	-	-	-	-	0	0
472222	FREMONT TELCOM CO.	-	-	-	-	-	12,336	3,150
472223	CENTURYTEL OF THE GEM STATE - ID	-	-	-	-	-	3,672	594
472232	DIRECT COMMUNICATIONS ROCKLAND, INC.	-	-	-	-	-	13,788	19,260
472233	RURAL TELEPHONE COMPANY - ID	-	-	-	-	-	6,372	0
TOTAL	ILLINOIS	-	-	-	-	-	193,692	237,762
341003	EGYPTIAN TEL. COOP. ASSN.	-	-	-	-	-	28,728	41,580
341011	FRONTIER COMM. OF LAKESIDE, INC.	-	-	-	-	-	6,684	9,648
341012	FLAT ROCK TEL. COOP., INC.	-	-	-	-	-	15,072	17,496
341032	HOME TEL. CO.-ST. JACOB	-	-	-	-	-	168	48
341049	MADISON TEL. CO.	-	-	-	-	-	0	0
341054	MID CENTURY TEL. COOP., INC.	-	-	-	-	-	45,648	42,030
341073	FRONTIER COMM.-PRAIRIE, INC.	-	-	-	-	-	14,616	14,616
341075	REYNOLDS TEL. CO.	-	-	-	-	-	5,796	7,776
341079	FRONTIER COMM.-SCHUYLER, INC.	-	-	-	-	-	21,132	31,344
341088	WABASH TEL. COOP., INC.	-	-	-	-	-	55,848	73,224

Table 3.23
Safety Net Additive Support Payment Projections by Study Area
(Dollars)

Study Area ID Code	Study Area Name	1998 Total	1999 Total	2000 Total	2001 Total	2002 Total	2003 Total	2004 Total
TOTAL	INDIANA	-	-	-	-	-	94,488	138,308
320807	PERRY-SPENCER RURAL TEL. COOP., INC.	-	-	-	-	-	24,168	22,290
320819	SOUTHEASTERN INDIANA RURAL TEL. COOP., INC.	-	-	-	-	-	60,156	79,812
320825	SUNMAN TELECOMMUNICATIONS CORPORATION	-	-	-	-	-	0	21,624
320839	YEOMAN TEL. CO., INC.	-	-	-	-	-	10,164	14,388
329008	NPCR, INC.	-	-	-	-	-	0	194
TOTAL	IOWA	-	-	-	-	-	472,569	1,334,454
351098	ARCADIA TEL. COOP.	-	-	-	-	-	0	2,154
351110	BERNARD TEL. CO., INC.	-	-	-	-	-	1,440	534
351112	BREDA TEL. COOP.	-	-	-	-	-	0	7,554
351115	BUTLER-BREMER MUT. TEL. CO.	-	-	-	-	-	26,736	37,368
351118	CASCADE TEL. CO.	-	-	-	-	-	0	17,538
351129	THE CITIZENS MUTUAL TEL. CO.	-	-	-	-	-	0	40,248
351132	CLEAR LAKE INDP. TEL. CO.	-	-	-	-	-	130,548	152,100
351134	COLO TEL. CO.	-	-	-	-	-	6,864	9,444
351146	CUMBERLAND TEL. CO.	-	-	-	-	-	0	3,204
351147	DANVILLE MUT. TEL. CO.	-	-	-	-	-	9,120	8,562
351156	EAST BUCHANAN TEL. COOP.	-	-	-	-	-	18,276	26,208
351158	MINBURN TELECOMMUNICATIONS, INC.	-	-	-	-	-	11,304	15,528
351160	FARMERS & BUSINESSMEN'S TEL. CO.	-	-	-	-	-	960	624
351168	FARMERS MUTUAL COOP TEL CO- HARLAN	-	-	-	-	-	19,128	27,204
351171	FARMERS MUTUAL TEL. CO.-JESUP	-	-	-	-	-	0	0
351172	FARMERS MUTUAL TEL. CO.-NORA SPRINGS	-	-	-	-	-	25,212	33,828
351173	FARMERS MUTUAL TEL. COOP.-SHELLSBURG	-	-	-	-	-	0	0
351174	FARMERS MUTUAL TEL. CO.-STANTON	-	-	-	-	-	12,108	17,064
351179	FENTON COOP. TEL. CO.	-	-	-	-	-	3,456	4,944
351189	RIVER VALLEY TEL. COOP.	-	-	-	-	-	0	8,706
351195	GRISWOLD COOP. TEL. CO.	-	-	-	-	-	0	24,150
351212	JEFFERSON TEL. CO.-IA	-	-	-	-	-	0	0
351213	JORDAN SOLDIER VAL COOP. TEL. CO.	-	-	-	-	-	2,856	3,102
351214	KALONA COOP. TEL. CO.	-	-	-	-	-	24,288	32,616
351217	KEYSTONE FRMS. COOP. TEL. CO.	-	-	-	-	-	9,816	14,028
351223	LAUREL TEL. CO., INC.	-	-	-	-	-	3,768	5,256
351232	LYNNVILLE TELEPHONE COMPANY	-	-	-	-	-	3,936	5,484
351247	MODERN COOP. TEL. CO.	-	-	-	-	-	11,964	6,462
351250	MUTUAL TEL. CO. OF MORNING SUN	-	-	-	-	-	672	468
351257	NORTH ENGLISH COOP. TEL. CO.	-	-	-	-	-	7,656	10,752
351262	COMMUNICATIONS 1 NETWORK, INC.	-	-	-	-	-	5,844	8,064
351263	OGDEN TEL. CO.-IA	-	-	-	-	-	16,524	32,514
351271	PANORA COOP. TEL. ASSN., INC.	-	-	-	-	-	4,584	4,584
351283	ROYAL TEL. CO.	-	-	-	-	-	0	5,076
351285	SAC COUNTY MUTUAL TEL. CO.	-	-	-	-	-	11,676	15,528
351292	SEARSBORO TEL. CO.	-	-	-	-	-	4,452	14,376
351294	SCRANTON TEL. CO.	-	-	-	-	-	5,676	7,452
351297	HEART OF IOWA COMMUNICATIONS COOP.	-	-	-	-	-	22,560	32,100
351298	SOUTH SLOPE COOP. TEL. CO.	-	-	-	-	-	0	0
351302	SPRINGVILLE COOP. TEL. ASSN.	-	-	-	-	-	11,640	16,272
351307	SUPERIOR TEL. COOP.	-	-	-	-	-	2,076	2,928
351309	TERRIL TELEPHONE COOPERATIVE	-	-	-	-	-	0	0
351320	VAN HORNE COOP. TEL. CO.	-	-	-	-	-	6,528	8,688
351322	VENTURA TEL. CO., INC.	-	-	-	-	-	5,760	7,752
351326	WALNUT TEL. CO.	-	-	-	-	-	0	0
351329	WELLMAN COOP. TEL. ASSN.	-	-	-	-	-	0	10,638
351332	WEST LIBERTY TEL. CO.	-	-	-	-	-	0	68,154
351334	WESTERN IOWA TEL. ASSN.	-	-	-	-	-	11,064	35,016
351337	WINNEBAGO COOP. TEL. ASSN.-IA	-	-	-	-	-	0	61,944
359008	SOUTH SLOPE COOPERATIVE	-	-	-	-	-	0	0
359010	MIDWEST WIRELESS IOWA, LLC	-	-	-	-	-	32,100	92,709
359016	UNITED STATES CELLULAR	-	-	-	-	-	0	303,199
359017	WESTERN WIRELESS CORP.	-	-	-	-	-	1,977	8,988
359027	IOWA WIRELESS SERVICES, L.P.	-	-	-	-	-	0	1,617
359028	MAC WIRELESS, LLC	-	-	-	-	-	0	660
359029	SOUTHEAST WIRELESS, INC.	-	-	-	-	-	0	1,239
359033	MONTEZUMA MUTUAL TELEPHONE CO.	-	-	-	-	-	0	18
359037	KCTC PCS	-	-	-	-	-	0	6,105
359038	SHARON TELEPHONE COMPANY	-	-	-	-	-	0	456
359039	WELLMAN COOP. TELEPHONE ASSOC.	-	-	-	-	-	0	3,260
359041	WAPSI WIRELESS, LLC	-	-	-	-	-	0	208
359042	BENTON/LINN WIRELESS LLC	-	-	-	-	-	0	6,048
359043	NORTHEAST IOWA TELEPHONE CO.	-	-	-	-	-	0	24
359044	COMMUNITY DIGITAL WIRELESS, LLC	-	-	-	-	-	0	202
359045	SEI WIRELESS LLC	-	-	-	-	-	0	62
359046	CEDAR COUNTY PCS, LLC	-	-	-	-	-	0	6
359047	BROOKLYN MUTUAL TELEPHONE CO.	-	-	-	-	-	0	15
359054	RSA 1 LIMITED PARTNERSHIP	-	-	-	-	-	0	5,608
359056	NSP, LC DBA CELLCOM	-	-	-	-	-	0	5,296
359057	IOWA RSA #12, LLC DBA CELLCOM	-	-	-	-	-	0	1,116
359058	IOWA RSA #3, LLC DBA CELLCOM	-	-	-	-	-	0	32,668
359059	FARMERS MUTUAL TELEPHONE COMPANY-HARLAN	-	-	-	-	-	0	5,290
359060	NPCR, INC. DBA NEXTEL PARTNERS	-	-	-	-	-	0	12,575
359064	GREAT LAKES OF IOWA, INC.	-	-	-	-	-	0	867
TOTAL	KANSAS	-	-	-	-	-	212,916	364,537
411746	BLUE VALLEY TELEPHONE COMPANY	-	-	-	-	-	0	0
411758	COUNCIL GROVE TEL. CO.	-	-	-	-	-	0	18,114
411764	ELKHART TELEPHONE COMPANY INC.	-	-	-	-	-	0	13,410
411777	GOLDEN BELT TELEPHONE ASSN. INC.	-	-	-	-	-	12,900	1,224
411780	HAVILAND TELEPHONE COMPANY INC.	-	-	-	-	-	40,488	35,028
411781	H & B COMMUNICATIONS INC.	-	-	-	-	-	0	0
411788	KANOKLA TEL. ASSOC. INC.- KS	-	-	-	-	-	23,532	33,480

Table 3.23
Safety Net Additive Support Payment Projections by Study Area
(Dollars)

Study Area ID Code	Study Area Name	1998 Total	1999 Total	2000 Total	2001 Total	2002 Total	2003 Total	2004 Total
	KANSAS (CONT.)							
411801	MADISON TELEPHONE, LLC	-	-	-	-	-	7,992	6,330
411809	MUTUAL TELEPHONE COMPANY	-	-	-	-	-	1,224	336
411814	PEOPLES TELECOMMUNICATIONS, LLC	-	-	-	-	-	18,960	26,280
411820	RAINBOW TEL COOPERATIVE ASSN INC.	-	-	-	-	-	19,968	28,104
411827	S & T TEL. COOP. ASSN.	-	-	-	-	-	0	32,838
411829	S & A TEL. CO.,INC.	-	-	-	-	-	0	6,072
411839	TRI-COUNTY TEL. ASSN. INC.-KS	-	-	-	-	-	0	33,966
411840	TWIN VALLEY TEL. INC.-KS	-	-	-	-	-	2,736	1,872
411841	UNITED TELEPHONE ASSN. INC.	-	-	-	-	-	8,136	1,224
411845	WAMEGO TELEPHONE COMPANY INC.	-	-	-	-	-	43,896	63,588
411847	WHEAT STATE TELEPHONE, INC.	-	-	-	-	-	24,432	34,392
419001	WESTERN WIRELESS	-	-	-	-	-	8,652	28,279
TOTAL	KENTUCKY	-	-	-	-	-	164,796	229,740
260406	FOOTHILLS RURAL TEL. COOP. CORP., INC.	-	-	-	-	-	0	0
260413	LOGAN TEL. COOP., INC.	-	-	-	-	-	76,224	106,488
260414	MOUNTAIN RURAL TEL. COOP. CORP., INC.	-	-	-	-	-	0	0
260415	PEOPLES RURAL TEL. COOP. CORP.	-	-	-	-	-	88,572	123,252
TOTAL	LOUISIANA	-	-	-	-	-	54,372	120,573
270426	CAMPTI-PLEASANT HILL TEL. CO.	-	-	-	-	-	1,224	528
270438	RESERVE TEL. CO.	-	-	-	-	-	53,148	75,888
270441	STAR TEL. CO., INC.	-	-	-	-	-	0	44,157
TOTAL	MAINE	-	-	-	-	-	0	0
TOTAL	MARYLAND	-	-	-	-	-	71,256	106,584
180216	ARMSTRONG TEL. CO. OF MD	-	-	-	-	-	71,256	106,584
TOTAL	MASSACHUSETTS	-	-	-	-	-	0	0
TOTAL	MICHIGAN	-	-	-	-	-	53,964	84,563
310683	CARR TEL. CO.	-	-	-	-	-	14,064	20,280
310692	DRENTHE TEL. CO.	-	-	-	-	-	6,792	9,396
310714	OGDEN TEL. CO.	-	-	-	-	-	5,748	7,632
310728	SPRINGPORT TEL. CO.	-	-	-	-	-	19,056	26,940
310737	WINN TEL. CO.	-	-	-	-	-	8,304	11,664
319008	MICHIANA METRONET, INC. - MI	-	-	-	-	-	0	798
319009	NPI-OMNIPOINT WIRELESS, LLC	-	-	-	-	-	0	7
319010	ALLTEL COMMUNICATIONS, INC.	-	-	-	-	-	0	7,846
TOTAL	MINNESOTA	-	-	-	-	-	806,760	1,266,589
361337	WINNEBAGO COOP. TEL. ASSN.-MN	-	-	-	-	-	0	7,380
361353	CITY OF BARNESVILLE TEL. CO.	-	-	-	-	-	10,428	14,688
361367	FRONTIER COMM. OF MINNESOTA, INC.	-	-	-	-	-	493,920	493,920
361372	CLEMENTS TEL. CO.	-	-	-	-	-	0	1,752
361373	CONSOLIDATED TEL. CO.-MN	-	-	-	-	-	0	0
361384	EASTON TEL. CO.	-	-	-	-	-	3,132	4,356
361389	FARMERS MUTUAL TEL. CO.-BELLINGHAM	-	-	-	-	-	0	0
361401	HALSTAD TEL. CO.	-	-	-	-	-	16,152	12,738
361404	HARMONY TEL. CO.	-	-	-	-	-	0	0
361412	KASSON & MANTORVILLE TEL. CO.	-	-	-	-	-	0	0
361426	MANCHESTER-HARTLAND TELEPHONE CO.	-	-	-	-	-	2,808	2,598
361437	MINNESOTA LAKE TELEPHONE COMPANY	-	-	-	-	-	0	0
361442	NEW ULM TELECOM, INC.	-	-	-	-	-	168,984	168,984
361451	PAUL BUNYAN RURAL TEL. COOP.	-	-	-	-	-	0	93,150
361454	PINE ISLAND TELEPHONE COMPANY	-	-	-	-	-	37,776	50,976
361474	ROTHSAY TELEPHONE COMPANY INC.	-	-	-	-	-	5,736	7,548
361482	SHERBURNE COUNTY RURAL TEL. CO.	-	-	-	-	-	0	0
361483	SLEEPY EYE TEL. CO.	-	-	-	-	-	0	56,088
361494	UPSALA COOPERATIVE TELEPHONE ASSN.	-	-	-	-	-	12,324	16,440
361495	VALLEY TEL. CO.-MN	-	-	-	-	-	0	0
361499	CROSSLAKE TELEPHONE COMPANY	-	-	-	-	-	0	0
361515	ZUMBROTA TELEPHONE COMPANY	-	-	-	-	-	0	0
361654	INTERSTATE TELECOMMUNICATIONS COOP., INC.-MN	-	-	-	-	-	17,688	23,508
367123	CITIZENS TEL CO OF MN DBA FRONTIER COMM OF MN	-	-	-	-	-	37,812	54,252
369001	WESTERN WIRELESS	-	-	-	-	-	0	21,412
369002	MIDWEST WIRELESS COMMUNICATIONS, LLC	-	-	-	-	-	0	236,800
TOTAL	MISSISSIPPI	-	-	-	-	-	4,644	6,444
280457	LAKESIDE TEL. CO., INC.	-	-	-	-	-	4,644	6,444
TOTAL	MISSOURI	-	-	-	-	-	159,624	307,386
420472	CASS COUNTY TELEPHONE COMPANY	-	-	-	-	-	82,428	115,224
421876	FARBER TELEPHONE COMPANY	-	-	-	-	-	1,800	2,712
421886	GOODMAN TEL. CO.	-	-	-	-	-	19,104	26,844
421908	LE-RU TELEPHONE COMPANY	-	-	-	-	-	0	14,604
421927	NEW FLORENCE TELEPHONE CO.	-	-	-	-	-	6,852	9,000
421931	NORTHEAST MISSOURI RURAL TEL. CO.	-	-	-	-	-	0	84,174
421935	OREGON FARMERS MUTUAL TEL. CO.	-	-	-	-	-	17,856	23,244
421945	SENECA TEL. CO.	-	-	-	-	-	31,584	31,584
TOTAL	MONTANA	-	-	-	-	-	1,188	101,178
482248	NORTHERN TEL. COOP INC.- MT	-	-	-	-	-	1,188	648
482257	TRIANGLE TEL. COOPERATIVE ASSN. INC.	-	-	-	-	-	0	100,530
TOTAL	NEBRASKA	-	-	-	-	-	156,480	221,568
371518	ELSIE COMMUNICATIONS, INC.	-	-	-	-	-	0	0
371524	BLAIR TELEPHONE COMPANY	-	-	-	-	-	0	0
371536	CURTIS TELEPHONE COMPANY	-	-	-	-	-	8,196	0

Table 3.23
Safety Net Additive Support Payment Projections by Study Area
(Dollars)

Study Area ID Code	Study Area Name	1998 Total	1999 Total	2000 Total	2001 Total	2002 Total	2003 Total	2004 Total
	NEBRASKA (CONT.)							
371537	DALTON TEL. CO.,INC.	-	-	-	-	-	1,632	180
371540	DILLER TELEPHONE COMPANY	-	-	-	-	-	9,348	13,188
371553	GLENWOOD TELEPHONE MEMBERSHIP CORP.	-	-	-	-	-	24,876	35,592
371557	HARTMAN TELEPHONE EXCHANGES INC.	-	-	-	-	-	408	252
371558	HEMINGFORD COOP. TELEPHONE COMPANY	-	-	-	-	-	0	7,782
371559	HENDERSON CO-OP TELEPHONE COMPANY	-	-	-	-	-	0	9,498
371576	NORTHEAST NEBRASKA TELEPHONE COMPANY	-	-	-	-	-	94,344	124,896
371592	STANTON TELECOM INC.	-	-	-	-	-	0	8,340
371597	WAUNETA TEL. CO.	-	-	-	-	-	6,276	5,592
372455	BENKELMAN TELEPHONE COMPANY INC.	-	-	-	-	-	11,400	16,248
TOTAL	NEVADA	-	-	-	-	-	156,078	243,005
552220	FILER MUTUAL TELEPHONE COMPANY - NV	-	-	-	-	-	0	0
552233	RURAL TELEPHONE COMPANY - NV	-	-	-	-	-	0	0
552284	BEEHIVE TELEPHONE COMPANY, INC., NV	-	-	-	-	-	528	1,068
552349	CHURCHILL COUNTY TEL. DBA CC COMMUNICATIONS	-	-	-	-	-	136,428	201,252
559001	WESTERN WIRELESS	-	-	-	-	-	19,122	40,685
TOTAL	NEW HAMPSHIRE	-	-	-	-	-	0	0
TOTAL	NEW JERSEY	-	-	-	-	-	0	0
TOTAL	NEW MEXICO	-	-	-	-	-	67,500	129,978
491231	MESCALERO APACHE TELECOM, INC.	-	-	-	-	-	0	13,476
492176	VALLEY TELEPHONE COOPERATIVE INC-NM	-	-	-	-	-	0	0
492263	LA JICARITA RURAL TEL. COOP. INC.	-	-	-	-	-	2,304	1,566
492264	LEACO RURAL TEL. COOPERATIVE INC.	-	-	-	-	-	0	0
492270	PENASCO VALLEY TEL. COOPERATIVE INC.	-	-	-	-	-	0	0
492274	CENTURYTEL OF SOUTHWEST, INC.-NM	-	-	-	-	-	65,196	90,744
499001	SMITH BAGLEY	-	-	-	-	-	0	24,192
499003	WESTERN WIRELESS	-	-	-	-	-	0	0
TOTAL	NEW YORK	-	-	-	-	-	0	0
TOTAL	NORTH CAROLINA	-	-	-	-	-	0	0
230473	CITIZENS TEL. CO.-NC	-	-	-	-	-	0	0
TOTAL	NORTH DAKOTA	-	-	-	-	-	62,025	84,668
381610	DAKOTA CENTRAL TELECOMMUNICATIONS COOPERATIVE	-	-	-	-	-	2,472	1,068
381625	NORTHWEST COMMUNICATIONS COOPERATIVE	-	-	-	-	-	51,396	72,144
381631	RED RIVER RURAL TEL. ASSN.	-	-	-	-	-	0	0
389001	WESTERN WIRELESS	-	-	-	-	-	8,157	11,456
TOTAL	NORTHERN MARIANA ISLANDS	-	-	-	-	-	0	0
TOTAL	OHIO	-	-	-	-	-	382,584	541,740
300588	AYERSVILLE TEL. CO.	-	-	-	-	-	10,008	14,148
300590	BENTON RIDGE TEL. CO.	-	-	-	-	-	12,708	17,748
300597	CHILLICOTHE TEL. CO.	-	-	-	-	-	352,392	499,308
300598	MCCLURE TEL. CO.	-	-	-	-	-	7,476	10,536
TOTAL	OKLAHOMA	-	-	-	-	-	174,840	231,222
431831	SOUTH CENTRAL TEL. ASSN., INC.-OK	-	-	-	-	-	552	96
431979	CHEROKEE TELEPHONE CO.	-	-	-	-	-	65,352	85,674
431985	CROSS TELEPHONE CO.	-	-	-	-	-	0	0
432006	MCLOUD TELEPHONE CO.	-	-	-	-	-	14,976	4,074
432008	MEDICINE PARK TELEPHONE CO.	-	-	-	-	-	11,532	15,024
432014	OKLAHOMA WESTERN TELEPHONE CO.	-	-	-	-	-	31,476	44,904
432017	PINE TELEPHONE CO INC- OK	-	-	-	-	-	48,108	69,912
432023	SHIDLER TEL. CO.	-	-	-	-	-	0	7,542
432029	TERRAL TEL. CO.	-	-	-	-	-	2,844	3,996
TOTAL	OREGON	-	-	-	-	-	17,352	115,413
532359	BEAVER CREEK COOPERATIVE TEL. CO.	-	-	-	-	-	0	38,511
532362	CANBY TELEPHONE ASSOCIATION	-	-	-	-	-	0	0
532363	CLEAR CREEK MUTUAL TELEPHONE CO.	-	-	-	-	-	0	0
532369	EAGLE TELEPHONE SYSTEM INC.	-	-	-	-	-	4,368	6,168
532373	GERVAIS TELEPHONE COMPANY	-	-	-	-	-	12,720	17,736
532387	NEHALEM TELEPHONE AND TELEGRAPH	-	-	-	-	-	0	45,024
532388	NORTH STATE TELEPHONE COMPANY - OR	-	-	-	-	-	264	120
532392	PINE TELEPHONE SYSTEM INC. - OR	-	-	-	-	-	0	7,854
532404	ASOTIN TELEPHONE COMPANY - OREGON	-	-	-	-	-	0	0
TOTAL	PENNSYLVANIA	-	-	-	-	-	22,488	29,808
170152	FRONTIER COMM. OF CANTON, INC.	-	-	-	-	-	5,568	5,568
170165	DENVER AND EPHRATA TEL. & TEL. CO.	-	-	-	-	-	0	0
170178	FRONTIER COMM.-LAKEWOOD, INC.	-	-	-	-	-	0	0
170189	ARMSTRONG TEL. CO.-PA	-	-	-	-	-	16,920	24,240
170194	FRONTIER COMM.-OSWAYO RIVER, INC.	-	-	-	-	-	0	0
TOTAL	PUERTO RICO	-	-	-	-	-	0	0
TOTAL	RHODE ISLAND	-	-	-	-	-	0	0
TOTAL	SOUTH CAROLINA	-	-	-	-	-	483,876	657,954
240512	BLUFFTON TEL. CO., INC.	-	-	-	-	-	44,268	38,934
240538	PIEDMONT RURAL TEL. COOP.	-	-	-	-	-	0	0
240542	ROCK HILL TEL. CO.	-	-	-	-	-	439,608	619,020

Table 3.23
Safety Net Additive Support Payment Projections by Study Area
(Dollars)

Study Area ID Code	Study Area Name	1998 Total	1999 Total	2000 Total	2001 Total	2002 Total	2003 Total	2004 Total
TOTAL	SOUTH DAKOTA	-	-	-	-	-	61,593	203,102
391654	INTERSTATE TELECOMMUNICATIONS COOP., INC.	-	-	-	-	-	9,192	4,836
391660	MT. RUSHMORE TEL. CO.	-	-	-	-	-	0	0
391664	JAMES VALLEY COOPERATIVE TEL CO	-	-	-	-	-	39,864	56,484
391666	JEFFERSON TELEPHONE COMPANY - SD	-	-	-	-	-	420	222
391668	KENNEBEC TELEPHONE COMPANY	-	-	-	-	-	7,260	8,574
391670	MIDSTATE COMMUNICATIONS, INC.	-	-	-	-	-	0	45,498
391685	VALLEY TELECOMM. COOP. ASSN.,INC.	-	-	-	-	-	0	30,702
399001	WESTERN WIRELESS (PINE RIDGE RESERVATION)	-	-	-	-	-	0	0
399002	WESTERN WIRELESS	-	-	-	-	-	4,857	56,786
TOTAL	TENNESSEE	-	-	-	-	-	96,024	118,044
290561	CROCKETT TEL., INC.	-	-	-	-	-	0	0
290576	PEOPLES TEL. CO., INC.	-	-	-	-	-	96,024	118,044
290583	WEST TENNESSEE TEL. CO., INC.	-	-	-	-	-	0	0
TOTAL	TEXAS	-	-	-	-	-	326,292	505,674
442104	LAKE LIVINGSTON TEL. CO.	-	-	-	-	-	10,920	15,480
442105	LIPAN TELEPHONE COMPANY	-	-	-	-	-	0	14,664
442117	CENTURYTEL OF PORT ARANSAS, INC.	-	-	-	-	-	53,688	72,192
442134	RIVIERA TELEPHONE COMPANY INC.	-	-	-	-	-	2,520	990
442140	CENTURYTEL OF SAN MARCOS, INC.	-	-	-	-	-	232,920	336,588
442141	SANTA ROSA TEL. COOP.,INC.	-	-	-	-	-	23,784	33,504
442168	WES-TEX TELEPHONE CO-OP.	-	-	-	-	-	2,460	1,296
449003	WESTERN WIRELESS	-	-	-	-	-	0	218
449015	GRANDE COMMUNICATIONS NETWORKS, INC.	-	-	-	-	-	0	30,742
TOTAL	UTAH	-	-	-	-	-	35,940	10,872
502277	CENTRAL UTAH TEL. INC.	-	-	-	-	-	16,572	0
502284	BEEHIVE TELEPHONE CO., INC., UT	-	-	-	-	-	10,848	9,786
502288	ALL WEST COMMUNICATIONS-UT	-	-	-	-	-	8,520	1,086
TOTAL	VERMONT	-	-	-	-	-	0	0
140061	NORTHFIELD TEL. CO.	-	-	-	-	-	0	0
TOTAL	VIRGIN ISLANDS	-	-	-	-	-	0	0
TOTAL	VIRGINIA	-	-	-	-	-	125,532	171,492
190249	ROANOKE & BOTETOURT TEL. CO.	-	-	-	-	-	125,532	171,492
TOTAL	WASHINGTON	-	-	-	-	-	0	13,701
522418	PEND OREILLE TELEPHONE COMPANY	-	-	-	-	-	0	12,948
522423	INLAND TELEPHONE COMPANY - WA	-	-	-	-	-	0	0
529001	UNITED STATES CELLULAR CORPORATION	-	-	-	-	-	0	0
529002	RCC MINNESOTA, INC.	-	-	-	-	-	0	753
529003	WASHINGTON RSA NO. 8 LIMITED PARTNERSHIP	-	-	-	-	-	0	0
TOTAL	WEST VIRGINIA	-	-	-	-	-	39,264	54,816
200256	ARMSTRONG TEL. CO.-WV	-	-	-	-	-	30,240	42,144
200257	SPRUCE KNOB SENECA ROCKS TEL., INC.	-	-	-	-	-	9,024	12,672
TOTAL	WISCONSIN	-	-	-	-	-	694,824	1,243,865
330848	BERGEN TEL. CO.	-	-	-	-	-	2,424	3,324
330850	BLOOMER TEL. CO.	-	-	-	-	-	0	0
330857	CENTURYTEL OF THE MIDWEST-WI/CASCO	-	-	-	-	-	13,500	18,048
330861	CHIBARDUN TEL. COOP., INC.	-	-	-	-	-	55,164	77,364
330863	CITIZENS TEL. COOP., INC.-WI	-	-	-	-	-	0	27,528
330875	DICKEYVILLE TEL. CO.	-	-	-	-	-	11,832	16,584
330892	HILLSBORO TEL. CO., INC.	-	-	-	-	-	16,428	16,428
330896	LAKEFIELD TEL. CO.	-	-	-	-	-	15,792	22,128
330900	LEMONWEIR VALLEY TEL. CO.	-	-	-	-	-	0	65,922
330910	MILLTOWN MUTUAL TEL. CO.	-	-	-	-	-	52,248	60,624
330917	MOUNT VERNON TEL. CO.	-	-	-	-	-	0	0
330918	NELSON TEL. COOP.	-	-	-	-	-	52,008	69,048
330934	CENTURYTEL OF THE MIDWEST-WI/PLATTEVILLE	-	-	-	-	-	0	0
330942	RICHLAND-GRANT TEL. COOP., INC.	-	-	-	-	-	0	0
330946	SHARON TEL. CO.	-	-	-	-	-	12,564	12,408
330960	TRI-COUNTY TEL. COOP., INC.-WI	-	-	-	-	-	0	48,372
330970	CENTURYTEL OF THE MIDWEST-WI/WAYSIDE	-	-	-	-	-	0	51,468
330974	WOOD COUNTY TEL. CO.	-	-	-	-	-	385,848	385,848
339006	MIDWEST WIRELESS WISCONSIN, LLC	-	-	-	-	-	0	37,822
339007	UNITED STATES CELLULAR CORPORATION	-	-	-	-	-	77,016	173,957
339009	NPCR, INC.	-	-	-	-	-	0	3,491
339014	BROWN COUNTY MSA CELLULAR LTD. PARTNERSHIP	-	-	-	-	-	0	3,500
339017	ALLTEL COMMUNICATIONS, INC.	-	-	-	-	-	0	150,001
TOTAL	WYOMING	-	-	-	-	-	58,644	132,634
512290	ALL WEST COMMUNICATIONS-WY	-	-	-	-	-	3,576	5,052
512297	UNION TELEPHONE CO.	-	-	-	-	-	55,068	82,092
519905	UNION TELEPHONE CO. DBA UNION CELLULAR	-	-	-	-	-	0	45,490
TOTAL	INDUSTRY	-	-	-	-	-	6,136,674	10,581,230

Source: Universal Service Administrative Company quarterly filings to the FCC.

Table 3.24
Non-Rural High Cost Support by Study Area
(Dollars)

Study Area ID Code	Study Area Name	Year 2000					
		Forward-Looking High-Cost Model Support	Forward-Looking High-Cost Model Payment	Embedded High-Cost Loop Support	Long-Term Support	Total Hold-Harmless Support	Annual Support
Total:	ALABAMA	51,805,013	51,805,013	9,261,621	0	0	51,805,013
255181	SOUTH CENTRAL BELL-AL	31,720,613	31,720,613	0	0	0	31,720,613
259001	RCC HOLDINGS	-	-	-	-	-	-
259002	PINE BELT CELLULAR, INC.	-	-	-	-	-	-
259004	CELLULAR SOUTH LICENSES, INC. (ALABAMA)	-	-	-	-	-	-
259005	CORR WIRELESS COMMUNICATIONS, LLC	-	-	-	-	-	-
259006	FARMERS CELLULAR TELEPHONE, INC.	-	-	-	-	-	-
259788	CENTURYTEL OF ALABAMA, LLC (SOUTHERN)	8,209,605	8,209,605	6,128,646	0	0	8,209,605
259789	CENTURYTEL OF ALABAMA, LLC (NORTHERN)	11,874,796	11,874,796	3,132,975	0	0	11,874,796
Total:	ALASKA	0	0	0	0	0	0
613000	ACS OF ANCHORAGE, INC.	0	0	0	0	0	0
Total:	ARIZONA	0	0	0	0	0	0
455101	QWEST CORPORATION - AZ	0	0	0	0	0	0
459001	SMITH BAGLEY, INC.	-	-	-	-	-	-
Total:	ARKANSAS	0	0	3,100,323	0	3,100,323	3,100,323
405211	SOUTHWESTERN BELL-ARKANSAS	0	0	3,100,323	0	3,100,323	3,100,323
409002	NPCR, INC.	-	-	-	-	-	-
Total:	CALIFORNIA	0	0	1,491,318	4,684,536	6,175,854	6,175,854
542302	VERIZON CALIFORNIA INC.-CA (CONTEL)	0	0	0	0	0	0
542319	VERIZON CALIFORNIA INC.-CA (GTE)	0	0	0	0	0	0
542334	ROSEVILLE TELEPHONE COMPANY	0	0	1,491,318	4,684,536	6,175,854	6,175,854
545170	PACIFIC BELL	0	0	0	0	0	0
549002	WESTERN WIRELESS	-	-	-	-	-	-
Total:	COLORADO	0	0	1,264,752	0	1,264,752	1,264,752
465102	QWEST CORPORATION - CO	0	0	1,264,752	0	1,264,752	1,264,752
469001	NORTHEAST COLORADO CELLULAR, INC.	-	-	-	-	-	-
469003	WESTERN WIRELESS	-	-	-	-	-	-
Total:	CONNECTICUT	0	0	0	0	0	0
135200	SOUTHERN NEW ENGLAND TEL.	0	0	0	0	0	0
Total:	DELAWARE	0	0	0	0	0	0
565010	VERIZON DELAWARE INC.	0	0	0	0	0	0
Total:	DISTRICT OF COLUMBIA	0	0	0	0	0	0
575020	VERIZON WASHINGTON, DC INC.	0	0	0	0	0	0
Total:	FLORIDA	0	0	0	0	0	0
210328	VERIZON FLORIDA INC.	0	0	0	0	0	0
215191	SOUTHERN BELL-FL	0	0	0	0	0	0
Total:	GEORGIA	0	0	0	0	0	0
225192	SOUTHERN BELL-GA	0	0	0	0	0	0
Total:	HAWAII	0	0	0	0	0	0
623100	VERIZON HAWAII INC.-HI	0	0	0	0	0	0
Total:	IDAHO	0	0	0	0	0	0
475103	QWEST CORPORATION - ID	0	0	0	0	0	0
Total:	ILLINOIS	0	0	0	0	0	0
341015	VERIZON NORTH INC. - IL	0	0	0	0	0	0
341036	VERIZON NORTH INC.-IL (CONTEL)	0	0	0	0	0	0
345070	ILLINOIS BELL TEL. CO.	0	0	0	0	0	0
Total:	INDIANA	0	0	121,674	0	121,674	121,674
320772	VERIZON NORTH INC.-IN	0	0	121,674	0	121,674	121,674
320779	VERIZON NORTH INC.-IN (CONTEL)	0	0	0	0	0	0
325080	INDIANA BELL TEL. CO.	0	0	0	0	0	0
Total:	IOWA	0	0	0	0	0	0
355141	QWEST CORPORATION - IA	0	0	0	0	0	0
359010	MIDWEST WIRELESS IOWA, LLC	-	-	-	-	-	-
359016	US CELLULAR CORP	-	-	-	-	-	-
359017	WESTERN WIRELESS CORP.	-	-	-	-	-	-
359060	NPCR, INC. DBA NEXTEL PARTNERS	-	-	-	-	-	-
Total:	KANSAS	0	0	0	0	0	0
415214	SOUTHWESTERN BELL-KANSAS	0	0	0	0	0	0
419001	WESTERN WIRELESS	-	-	-	-	-	-
Total:	KENTUCKY	1,329,515	1,213,943	998,103	0	769,140	1,983,083
265061	CINCINNATI BELL-KY	93,818	93,818	2,139	0	0	93,818
265182	SOUTH CENTRAL BELL-KY	1,120,125	1,120,125	226,824	0	0	1,120,125
269001	SOUTHEAST TELEPHONE, INC.	-	-	-	-	-	-
269690	KENTUCKY ALLTEL, INC. - LEXINGTON	115,572	0	769,140	0	769,140	769,140
Total:	LOUISIANA	0	0	0	0	0	0
275183	SOUTH CENTRAL BELL-LA	0	0	0	0	0	0
Total:	MAINE	10,826,225	10,826,225	0	0	0	10,826,225
105111	VERIZON NEW ENGLAND INC. DBA VERIZON MAINE	10,826,225	10,826,225	0	0	0	10,826,225
109001	RCC MINNESOTA, INC.	-	-	-	-	-	-
Total:	MARYLAND	0	0	0	0	0	0
185030	VERIZON MARYLAND INC.	0	0	0	0	0	0
Total:	MASSACHUSETTS	0	0	0	0	0	0
115112	VERIZON NEW ENGLAND INC DBA VERIZON MASS.	0	0	0	0	0	0

Table 3.24
Non-Rural High Cost Support by Study Area
(Dollars)

Study Area ID Code	Study Area Name	Year 2001						
				Hold-Harmless Calculation				
		Forward-Looking High-Cost Model Support	Forward-Looking High-Cost Model Payment	High-Cost Loop Support Before $1 Phase Down	High-Cost Loop Support After $1 Phase Down	Long-Term Support	Total Hold-Harmless Support	Annual Support
Total:	ALABAMA	44,638,216	42,863,884	10,687,523	6,020,060	0	4,253,111	47,116,995
255181	SOUTH CENTRAL BELL-AL	28,848,916	28,848,916	0	0	0	0	28,848,916
259001	RCC HOLDINGS	-	-	-	-	-	-	-
259002	PINE BELT CELLULAR, INC.	-	-	-	-	-	-	-
259004	CELLULAR SOUTH LICENSES, INC. (ALABAMA)	-	-	-	-	-	-	-
259005	CORR WIRELESS COMMUNICATIONS, LLC	-	-	-	-	-	-	-
259006	FARMERS CELLULAR TELEPHONE, INC.	-	-	-	-	-	-	-
259788	CENTURYTEL OF ALABAMA, LLC (SOUTHERN)	5,329,672	3,555,341	6,713,119	4,710,824	0	4,253,111	7,808,452
259789	CENTURYTEL OF ALABAMA, LLC (NORTHERN)	10,459,627	10,459,627	3,974,404	1,309,236	0	0	10,459,627
Total:	ALASKA	0	0	0	0	0	0	0
613000	ACS OF ANCHORAGE, INC.	0	0	0	0	0	0	0
Total:	ARIZONA	0	0	0	0	0	0	0
455101	QWEST CORPORATION - AZ	0	0	0	0	0	0	0
459001	SMITH BAGLEY, INC.	-	-	-	-	-	-	-
Total:	ARKANSAS	0	0	2,813,492	0	0	0	0
405211	SOUTHWESTERN BELL-ARKANSAS	0	0	2,813,492	0	0	0	0
409002	NPCR, INC.	-	-	-	-	-	-	-
Total:	CALIFORNIA	0	0	2,295,466	805,891	4,754,304	5,560,195	5,560,195
542302	VERIZON CALIFORNIA INC.-CA (CONTEL)	0	0	0	0	0	0	0
542319	VERIZON CALIFORNIA INC.-CA (GTE)	0	0	0	0	0	0	0
542334	ROSEVILLE TELEPHONE COMPANY	0	0	2,295,466	805,891	4,754,304	5,560,195	5,560,195
545170	PACIFIC BELL	0	0	0	0	0	0	0
549002	WESTERN WIRELESS	-	-	-	-	-	-	-
Total:	COLORADO	0	0	1,408,730	0	0	0	0
465102	QWEST CORPORATION - CO	0	0	1,408,730	0	0	0	0
469001	NORTHEAST COLORADO CELLULAR, INC.	-	-	-	-	-	-	-
469003	WESTERN WIRELESS	-	-	-	-	-	-	-
Total:	CONNECTICUT	0	0	0	0	0	0	0
135200	SOUTHERN NEW ENGLAND TEL.	0	0	0	0	0	0	0
Total:	DELAWARE	0	0	0	0	0	0	0
565010	VERIZON DELAWARE INC.	0	0	0	0	0	0	0
Total:	DISTRICT OF COLUMBIA	0	0	0	0	0	0	0
575020	VERIZON WASHINGTON, DC INC.	0	0	0	0	0	0	0
Total:	FLORIDA	0	0	0	0	0	0	0
210328	VERIZON FLORIDA INC.	0	0	0	0	0	0	0
215191	SOUTHERN BELL-FL	0	0	0	0	0	0	0
Total:	GEORGIA	0	0	0	0	0	0	0
225192	SOUTHERN BELL-GA	0	0	0	0	0	0	0
Total:	HAWAII	0	0	0	0	0	0	0
623100	VERIZON HAWAII INC.-HI	0	0	0	0	0	0	0
Total:	IDAHO	0	0	0	0	0	0	0
475103	QWEST CORPORATION - ID	0	0	0	0	0	0	0
Total:	ILLINOIS	0	0	0	0	0	0	0
341015	VERIZON NORTH INC. - IL	0	0	0	0	0	0	0
341036	VERIZON NORTH INC.-IL (CONTEL)	0	0	0	0	0	0	0
345070	ILLINOIS BELL TEL. CO.	0	0	0	0	0	0	0
Total:	INDIANA	0	0	0	0	0	0	0
320772	VERIZON NORTH INC.-IN	0	0	0	0	0	0	0
320779	VERIZON NORTH INC.-IN (CONTEL)	0	0	0	0	0	0	0
325080	INDIANA BELL TEL. CO.	0	0	0	0	0	0	0
Total:	IOWA	0	0	0	0	0	0	0
355141	QWEST CORPORATION - IA	0	0	0	0	0	0	0
359010	MIDWEST WIRELESS IOWA, LLC	-	-	-	-	-	-	-
359016	US CELLULAR CORP	-	-	-	-	-	-	-
359017	WESTERN WIRELESS CORP.	-	-	-	-	-	-	-
359060	NPCR, INC. DBA NEXTEL PARTNERS	-	-	-	-	-	-	-
Total:	KANSAS	0	0	0	0	0	0	0
415214	SOUTHWESTERN BELL-KANSAS	0	0	0	0	0	0	0
419001	WESTERN WIRELESS	0	0	0	0	0	0	0
Total:	KENTUCKY	0	0	1,022,178	0	0	0	0
265061	CINCINNATI BELL-KY	0	0	0	0	0	0	0
265182	SOUTH CENTRAL BELL-KY	0	0	0	0	0	0	0
269001	SOUTHEAST TELEPHONE, INC.	-	-	-	-	-	-	-
269690	KENTUCKY ALLTEL, INC. - LEXINGTON	0	0	1,022,178	0	0	0	0
Total:	LOUISIANA	0	0	0	0	0	0	0
275183	SOUTH CENTRAL BELL-LA	0	0	0	0	0	0	0
Total:	MAINE	6,629,324	6,629,324	0	0	0	0	6,629,324
105111	VERIZON NEW ENGLAND INC. DBA VERIZON MAINE	6,629,324	6,629,324	0	0	0	0	6,629,324
109001	RCC MINNESOTA, INC.	-	-	-	-	-	-	-
Total:	MARYLAND	0	0	0	0	0	0	0
185030	VERIZON MARYLAND INC.	0	0	0	0	0	0	0
Total:	MASSACHUSETTS	0	0	0	0	0	0	0
115112	VERIZON NEW ENGLAND INC DBA VERIZON MASS.	0	0	0	0	0	0	0

Table 3.24
Non-Rural High Cost Support by Study Area
(Dollars)

Study Area ID Code	Study Area Name	Year 2002					
			Hold-Harmless Calculation				
		Forward-Looking High-Cost Model Support	High-Cost Loop Support Before $2 Phase Down	High-Cost Loop Support After $2 Phase Down	Long-Term Support	Total Hold-Harmless Support	Annual Support
Total:	ALABAMA	42,644,549	15,821,061	4,120,642	0	0	42,644,549
255181	SOUTH CENTRAL BELL-AL	26,717,295	0	0	0	0	26,717,295
259001	RCC HOLDINGS	-	-	-	-	-	-
259002	PINE BELT CELLULAR, INC.	-	-	-	-	-	-
259004	CELLULAR SOUTH LICENSES, INC. (ALABAMA)	-	-	-	-	-	-
259005	CORR WIRELESS COMMUNICATIONS, LLC	-	-	-	-	-	-
259006	FARMERS CELLULAR TELEPHONE, INC.	-	-	-	-	-	-
259788	CENTURYTEL OF ALABAMA, LLC (SOUTHERN)	6,490,729	8,950,815	2,322,204	0	0	6,490,729
259789	CENTURYTEL OF ALABAMA, LLC (NORTHERN)	9,436,524	6,870,246	1,798,438	0	0	9,436,524
Total:	ALASKA	0	0	0	0	0	0
613000	ACS OF ANCHORAGE, INC.	0	0	0	0	0	0
Total:	ARIZONA	0	0	0	0	0	0
455101	QWEST CORPORATION - AZ	0	0	0	0	0	0
459001	SMITH BAGLEY, INC.	-	-	-	-	-	-
Total:	ARKANSAS	0	1,698,036	0	0	0	0
405211	SOUTHWESTERN BELL-ARKANSAS	0	1,698,036	0	0	0	0
409002	NPCR, INC.	-	-	-	-	-	-
Total:	CALIFORNIA	0	2,627,418	0	4,561,029	4,561,029	4,561,029
542302	VERIZON CALIFORNIA INC.-CA (CONTEL)	0	0	0	0	0	0
542319	VERIZON CALIFORNIA INC.-CA (GTE)	0	0	0	0	0	0
542334	ROSEVILLE TELEPHONE COMPANY	0	2,627,418	0	4,561,029	4,561,029	4,561,029
545170	PACIFIC BELL	0	0	0	0	0	0
549002	WESTERN WIRELESS	-	-	-	-	-	-
Total:	COLORADO	0	287,556	0	0	0	0
465102	QWEST CORPORATION - CO	0	287,556	0	0	0	0
469001	NORTHEAST COLORADO CELLULAR, INC.	-	-	-	-	-	-
469003	WESTERN WIRELESS	-	-	-	-	-	-
Total:	CONNECTICUT	0	0	0	0	0	0
135200	SOUTHERN NEW ENGLAND TEL.	0	0	0	0	0	0
Total:	DELAWARE	0	0	0	0	0	0
565010	VERIZON DELAWARE INC.	0	0	0	0	0	0
Total:	DISTRICT OF COLUMBIA	0	0	0	0	0	0
575020	VERIZON WASHINGTON, DC INC.	0	0	0	0	0	0
Total:	FLORIDA	0	0	0	0	0	0
210328	VERIZON FLORIDA INC.	0	0	0	0	0	0
215191	SOUTHERN BELL-FL	0	0	0	0	0	0
Total:	GEORGIA	0	0	0	0	0	0
225192	SOUTHERN BELL-GA	0	0	0	0	0	0
Total:	HAWAII	0	0	0	0	0	0
623100	VERIZON HAWAII INC.-HI	0	0	0	0	0	0
Total:	IDAHO	0	0	0	0	0	0
475103	QWEST CORPORATION - ID	0	0	0	0	0	0
Total:	ILLINOIS	0	0	0	0	0	0
341015	VERIZON NORTH INC. - IL	0	0	0	0	0	0
341036	VERIZON NORTH INC.-IL (CONTEL)	0	0	0	0	0	0
345070	ILLINOIS BELL TEL. CO.	0	0	0	0	0	0
Total:	INDIANA	0	0	0	0	0	0
320772	VERIZON NORTH INC.-IN	0	0	0	0	0	0
320779	VERIZON NORTH INC.-IN (CONTEL)	0	0	0	0	0	0
325080	INDIANA BELL TEL. CO.	0	0	0	0	0	0
Total:	IOWA	0	0	0	0	0	0
355141	QWEST CORPORATION - IA	0	0	0	0	0	0
359010	MIDWEST WIRELESS IOWA, LLC	-	-	-	-	-	-
359016	US CELLULAR CORP	-	-	-	-	-	-
359017	WESTERN WIRELESS CORP.	-	-	-	-	-	-
359060	NPCR, INC. DBA NEXTEL PARTNERS	-	-	-	-	-	-
Total:	KANSAS	0	0	0	0	0	0
415214	SOUTHWESTERN BELL-KANSAS	0	0	0	0	0	0
419001	WESTERN WIRELESS	0	0	0	0	0	0
Total:	KENTUCKY	3,262,922	845,187	0	0	0	3,262,922
265061	CINCINNATI BELL-KY	151,612	0	0	0	0	151,612
265182	SOUTH CENTRAL BELL-KY	2,143,403	0	0	0	0	2,143,403
269001	SOUTHEAST TELEPHONE, INC.	-	-	-	-	-	-
269690	KENTUCKY ALLTEL, INC. - LEXINGTON	967,906	845,187	0	0	0	967,906
Total:	LOUISIANA	0	0	0	0	0	0
275183	SOUTH CENTRAL BELL-LA	0	0	0	0	0	0
Total:	MAINE	5,480,905	0	0	0	0	5,480,905
105111	VERIZON NEW ENGLAND INC. DBA VERIZON MAINE	5,480,905	0	0	0	0	5,480,905
109001	RCC MINNESOTA, INC.	-	-	-	-	-	-
Total:	MARYLAND	0	0	0	0	0	0
185030	VERIZON MARYLAND INC.	0	0	0	0	0	0
Total:	MASSACHUSETTS	0	0	0	0	0	0
115112	VERIZON NEW ENGLAND INC DBA VERIZON MASS.	0	0	0	0	0	0

Table 3.24
Non-Rural High Cost Support by Study Area
(Dollars)

Study Area ID Code	Study Area Name	Year 2003					
			Hold-Harmless Calculation				
		Forward-Looking High-Cost Model Support	High-Cost Loop Support Before $3 Phase Down	High-Cost Loop Support After $3 Phase Down	Long-Term Support	Total Hold-Harmless Support	Annual Support
Total:	ALABAMA	42,294,087	10,254,432	418,776	0	0	42,294,087
255181	SOUTH CENTRAL BELL-AL	25,544,815	4,719,321	0	0	0	25,544,815
259001	RCC HOLDINGS	1,476,721	0	0	0	0	1,476,721
259002	PINE BELT CELLULAR, INC.	40,426	0	0	0	0	40,426
259004	CELLULAR SOUTH LICENSES, INC. (ALABAMA)	22,370	0	0	0	0	22,370
259005	CORR WIRELESS COMMUNICATIONS, LLC	169,680	0	0	0	0	169,680
259006	FARMERS CELLULAR TELEPHONE, INC.	-	-	-	-	-	-
259788	CENTURYTEL OF ALABAMA, LLC (SOUTHERN)	9,092,545	1,573,107	418,776	0	0	9,092,545
259789	CENTURYTEL OF ALABAMA, LLC (NORTHERN)	5,947,530	3,962,004	0	0	0	5,947,530
Total:	ALASKA	0	0	0	0	0	0
613000	ACS OF ANCHORAGE, INC.	0	0	0	0	0	0
Total:	ARIZONA	0	1,219,608	0	0	0	0
455101	QWEST CORPORATION - AZ	0	813,072	0	0	0	0
459001	SMITH BAGLEY, INC.	0	406,536	0	0	0	0
Total:	ARKANSAS	0	4,962,012	0	0	0	0
405211	SOUTHWESTERN BELL-ARKANSAS	0	4,962,012	0	0	0	0
409002	NPCR, INC.	-	-	-	-	-	-
Total:	CALIFORNIA	0	3,882,300	50,406	3,835,974	3,886,380	3,886,380
542302	VERIZON CALIFORNIA INC.-CA (CONTEL)	0	0	0	0	0	0
542319	VERIZON CALIFORNIA INC.-CA (GTE)	0	0	0	0	0	0
542334	ROSEVILLE TELEPHONE COMPANY	0	3,882,300	50,406	3,835,974	3,886,380	3,886,380
545170	PACIFIC BELL	0	0	0	0	0	0
549002	WESTERN WIRELESS	0	0	0	0	0	0
Total:	COLORADO	0	3,560,136	0	0	0	0
465102	QWEST CORPORATION - CO	0	3,560,136	0	0	0	0
469001	NORTHEAST COLORADO CELLULAR, INC.	0	0	0	0	0	0
469003	WESTERN WIRELESS	0	0	0	0	0	0
Total:	CONNECTICUT	0	0	0	0	0	0
135200	SOUTHERN NEW ENGLAND TEL.	0	0	0	0	0	0
Total:	DELAWARE	0	0	0	0	0	0
565010	VERIZON DELAWARE INC.	0	0	0	0	0	0
Total:	DISTRICT OF COLUMBIA	0	0	0	0	0	0
575020	VERIZON WASHINGTON, DC INC.	0	0	0	0	0	0
Total:	FLORIDA	0	0	0	0	0	0
210328	VERIZON FLORIDA INC.	0	0	0	0	0	0
215191	SOUTHERN BELL-FL	0	0	0	0	0	0
Total:	GEORGIA	0	4,880,328	0	0	0	0
225192	SOUTHERN BELL-GA	0	4,880,328	0	0	0	0
Total:	HAWAII	0	0	0	0	0	0
623100	VERIZON HAWAII INC.-HI	0	0	0	0	0	0
Total:	IDAHO	0	0	0	0	0	0
475103	QWEST CORPORATION - ID	0	0	0	0	0	0
Total:	ILLINOIS	0	0	0	0	0	0
341015	VERIZON NORTH INC. - IL	0	0	0	0	0	0
341036	VERIZON NORTH INC.-IL (CONTEL)	0	0	0	0	0	0
345070	ILLINOIS BELL TEL. CO.	0	0	0	0	0	0
Total:	INDIANA	0	0	0	0	0	0
320772	VERIZON NORTH INC.-IN	0	0	0	0	0	0
320779	VERIZON NORTH INC.-IN (CONTEL)	0	0	0	0	0	0
325080	INDIANA BELL TEL. CO.	0	0	0	0	0	0
Total:	IOWA	0	0	0	0	0	0
355141	QWEST CORPORATION - IA	0	0	0	0	0	0
359010	MIDWEST WIRELESS IOWA, LLC	0	0	0	0	0	0
359016	US CELLULAR CORP	0	0	0	0	0	0
359017	WESTERN WIRELESS CORP.	0	0	0	0	0	0
359060	NPCR, INC. DBA NEXTEL PARTNERS	-	-	-	-	-	-
Total:	KANSAS	0	0	0	0	0	0
415214	SOUTHWESTERN BELL-KANSAS	0	0	0	0	0	0
419001	WESTERN WIRELESS	0	0	0	0	0	0
Total:	KENTUCKY	3,202,726	180,042	0	0	0	3,202,726
265061	CINCINNATI BELL-KY	149,481	0	0	0	0	149,481
265182	SOUTH CENTRAL BELL-KY	2,101,400	0	0	0	0	2,101,400
269001	SOUTHEAST TELEPHONE, INC.	1,146	0	0	0	0	1,146
269690	KENTUCKY ALLTEL, INC. - LEXINGTON	950,699	180,042	0	0	0	950,699
Total:	LOUISIANA	0	0	0	0	0	0
275183	SOUTH CENTRAL BELL-LA	0	0	0	0	0	0
Total:	MAINE	5,794,984	0	0	0	0	5,794,984
105111	VERIZON NEW ENGLAND INC. DBA VERIZON MAINE	5,498,437	0	0	0	0	5,498,437
109001	RCC MINNESOTA, INC.	296,547	0	0	0	0	296,547
Total:	MARYLAND	0	0	0	0	0	0
185030	VERIZON MARYLAND INC.	0	0	0	0	0	0
Total:	MASSACHUSETTS	0	0	0	0	0	0
115112	VERIZON NEW ENGLAND INC DBA VERIZON MASS.	0	0	0	0	0	0

Table 3.24
Non-Rural High Cost Support by Study Area
(Dollars)

Study Area ID Code	Study Area Name	Year 2004					
			Hold-Harmless Calculation				
		Forward-Looking High-Cost Model Support	High-Cost Loop Support Before $4 Phase Down	High-Cost Loop Support After $4 Phase Down	Long-Term Support	Total Hold-Harmless Support	Annual Support
Total:	ALABAMA	42,451,639	12,814,949	0	0	0	42,451,639
255181	SOUTH CENTRAL BELL-AL	25,344,572	0	0	0	0	25,344,572
259001	RCC HOLDINGS	1,657,288	0	0	0	0	1,657,288
259002	PINE BELT CELLULAR, INC.	46,749	0	0	0	0	46,749
259004	CELLULAR SOUTH LICENSES, INC. (ALABAMA)	59,326	0	0	0	0	59,326
259005	CORR WIRELESS COMMUNICATIONS, LLC	375,829	0	0	0	0	375,829
259006	FARMERS CELLULAR TELEPHONE, INC.	18,589	0	0	0	0	18,589
259788	CENTURYTEL OF ALABAMA, LLC (SOUTHERN)	5,895,961	7,360,090	0	0	0	5,895,961
259789	CENTURYTEL OF ALABAMA, LLC (NORTHERN)	9,053,324	5,454,860	0	0	0	9,053,324
Total:	ALASKA	0	0	0	0	0	0
613000	ACS OF ANCHORAGE, INC.	0	0	0	0	0	0
Total:	ARIZONA	0	2,649,695	0	0	0	0
455101	QWEST CORPORATION - AZ	0	2,649,695	0	0	0	0
459001	SMITH BAGLEY, INC.	0	0	0	0	0	0
Total:	ARKANSAS	0	494,785	0	0	0	0
405211	SOUTHWESTERN BELL-ARKANSAS	0	494,785	0	0	0	0
409002	NPCR, INC.	0	0	0	0	0	0
Total:	CALIFORNIA	0	4,072,087	0	1,879,842	1,879,842	1,879,842
542302	VERIZON CALIFORNIA INC.-CA (CONTEL)	0	0	0	0	0	0
542319	VERIZON CALIFORNIA INC.-CA (GTE)	0	0	0	0	0	0
542334	ROSEVILLE TELEPHONE COMPANY	0	4,072,087	0	1,879,842	1,879,842	1,879,842
545170	PACIFIC BELL	0	0	0	0	0	0
549002	WESTERN WIRELESS	0	0	0	0	0	0
Total:	COLORADO	0	5,797,754	0	0	0	0
465102	QWEST CORPORATION - CO	0	5,797,754	0	0	0	0
469001	NORTHEAST COLORADO CELLULAR, INC.	0	0	0	0	0	0
469003	WESTERN WIRELESS	0	0	0	0	0	0
Total:	CONNECTICUT	0	0	0	0	0	0
135200	SOUTHERN NEW ENGLAND TEL.	0	0	0	0	0	0
Total:	DELAWARE	0	0	0	0	0	0
565010	VERIZON DELAWARE INC.	0	0	0	0	0	0
Total:	DISTRICT OF COLUMBIA	0	0	0	0	0	0
575020	VERIZON WASHINGTON, DC INC.	0	0	0	0	0	0
Total:	FLORIDA	0	0	0	0	0	0
210328	VERIZON FLORIDA INC.	0	0	0	0	0	0
215191	SOUTHERN BELL-FL	0	0	0	0	0	0
Total:	GEORGIA	0	10,091,998	0	0	0	0
225192	SOUTHERN BELL-GA	0	10,091,998	0	0	0	0
Total:	HAWAII	0	0	0	0	0	0
623100	VERIZON HAWAII INC.-HI	0	0	0	0	0	0
Total:	IDAHO	0	0	0	0	0	0
475103	QWEST CORPORATION - ID	0	0	0	0	0	0
Total:	ILLINOIS	0	0	0	0	0	0
341015	VERIZON NORTH INC. - IL	0	0	0	0	0	0
341036	VERIZON NORTH INC.-IL (CONTEL)	0	0	0	0	0	0
345070	ILLINOIS BELL TEL. CO.	0	0	0	0	0	0
Total:	INDIANA	0	0	0	0	0	0
320772	VERIZON NORTH INC.-IN	0	0	0	0	0	0
320779	VERIZON NORTH INC.-IN (CONTEL)	0	0	0	0	0	0
325080	INDIANA BELL TEL. CO.	0	0	0	0	0	0
Total:	IOWA	0	0	0	0	0	0
355141	QWEST CORPORATION - IA	0	0	0	0	0	0
359010	MIDWEST WIRELESS IOWA, LLC	0	0	0	0	0	0
359016	US CELLULAR CORP	0	0	0	0	0	0
359017	WESTERN WIRELESS CORP.	0	0	0	0	0	0
359060	NPCR, INC. DBA NEXTEL PARTNERS	0	0	0	0	0	0
Total:	KANSAS	0	0	0	0	0	0
415214	SOUTHWESTERN BELL-KANSAS	0	0	0	0	0	0
419001	WESTERN WIRELESS	0	0	0	0	0	0
Total:	KENTUCKY	13,287,323	2,763,518	0	0	0	13,287,323
265061	CINCINNATI BELL-KY	578,255	0	0	0	0	578,255
265182	SOUTH CENTRAL BELL-KY	8,237,384	1,294,322	0	0	0	8,237,384
269001	SOUTHEAST TELEPHONE, INC.	94,667	0	0	0	0	94,667
269690	KENTUCKY ALLTEL, INC. - LEXINGTON	4,377,017	1,469,195	0	0	0	4,377,017
Total:	LOUISIANA	0	0	0	0	0	0
275183	SOUTH CENTRAL BELL-LA	0	0	0	0	0	0
Total:	MAINE	3,154,210	0	0	0	0	3,154,210
105111	VERIZON NEW ENGLAND INC. DBA VERIZON MAINE	2,815,991	0	0	0	0	2,815,991
109001	RCC MINNESOTA, INC.	338,220	0	0	0	0	338,220
Total:	MARYLAND	0	0	0	0	0	0
185030	VERIZON MARYLAND INC.	0	0	0	0	0	0
Total:	MASSACHUSETTS	0	0	0	0	0	0
115112	VERIZON NEW ENGLAND INC DBA VERIZON MASS.	0	0	0	0	0	0

Table 3.24
Non-Rural High Cost Support by Study Area
(Dollars)

Study Area ID Code	Study Area Name	Year 2000					
		Forward-Looking High-Cost Model Support	Forward-Looking High-Cost Model Payment	Embedded High-Cost Loop Support	Long-Term Support	Total Hold-Harmless Support	Annual Support
Total:	MICHIGAN	0	0	495,153	0	495,153	495,153
310695	VERIZON NORTH INC.-MI	0	0	495,153	0	495,153	495,153
315090	MICHIGAN BELL TEL. CO.	0	0	0	0	0	0
Total:	MINNESOTA	0	0	0	0	0	0
365142	QWEST CORPORATION - MN	0	0	0	0	0	0
369001	WESTERN WIRELESS	-	-	-	-	-	-
369002	MIDWEST WIRELESS COMMUNICATIONS, LLC	-	-	-	-	-	-
Total:	MISSISSIPPI	103,933,279	103,933,279	6,741,129	0	0	103,933,279
285184	SOUTH CENTRAL BELL-MISSISSIPPI	103,933,279	103,933,279	6,741,129	0	0	103,933,279
289001	CELLULAR SOUTH LICENSE, INC.	-	-	-	-	-	-
289002	RCC HOLDINGS, INC.	-	-	-	-	-	-
289003	DIXIENET COMMUNICATIONS	-	-	-	-	-	-
289004	CENTENNIAL CLAIRBORNE CELLULAR CORP.	-	-	-	-	-	-
289005	CENTENNIAL CELLULAR TRI-STATE OPERATING PARTNERSHIP - MS	-	-	-	-	-	-
289006	NPCR, INC.	-	-	-	-	-	-
289007	WS TELECOM, INC.	-	-	-	-	-	-
289008	SPRINT SPECTRUM, LP	-	-	-	-	-	-
289009	COMMUNIGROUP OF JACKSON, INC.	-	-	-	-	-	-
289010	ALLTEL COMMUNICATIONS, INC.	-	-	-	-	-	-
289011	TELEPAK NETWORKS, INC.	-	-	-	-	-	-
289013	MEGAGATE BROADBAND, INC.	-	-	-	-	-	-
Total:	MISSOURI	0	0	10,446,939	0	10,446,939	10,446,939
425213	SOUTHWESTERN BELL-MISSOURI	0	0	0	0	0	0
429784	CENTURYTEL OF MISSOURI, LLC (CENTRAL)	0	0	6,758,685	0	6,758,685	6,758,685
429787	CENTURYTEL OF MISSOURI, LLC (SOUTHWEST)	0	0	3,688,254	0	3,688,254	3,688,254
Total:	MONTANA	1,560,933	1,560,933	535,260	0	0	1,560,933
485104	QWEST CORPORATION - MT	1,542,751	1,542,751	535,260	0	0	1,542,751
489001	MID-RIVERS TEL. COOP.	18,182	18,182	0	0	0	18,182
489003	3 RIVERS TELEPHONE COOPERATIVE, INC.	-	-	-	-	-	-
Total:	NEBRASKA	0	0	0	0	0	0
371568	ALLTEL NEBRASKA, INC.	0	0	0	0	0	0
375143	QWEST CORPORATION - NE	0	0	0	0	0	0
Total:	NEVADA	0	0	0	0	0	0
552348	CENTRAL TELEPHONE COMPANY - NEVADA	0	0	0	0	0	0
555173	NEVADA BELL	0	0	0	0	0	0
559001	WESTERN WIRELESS	-	-	-	-	-	-
Total:	NEW HAMPSHIRE	0	0	0	0	0	0
125113	VERIZON NEW ENGLAND INC. DBA VERIZON NH	0	0	0	0	0	0
Total:	NEW JERSEY	0	0	0	0	0	0
165120	VERIZON NEW JERSEY INC	0	0	0	0	0	0
Total:	NEW MEXICO	0	0	2,340,885	0	2,340,885	2,340,885
495105	QWEST CORPORATION - NM	0	0	2,340,885	0	2,340,885	2,340,885
499003	WESTERN WIRELESS	-	-	-	-	-	-
Total:	NEW YORK	0	0	0	0	0	0
150121	FRONTIER TELEPHONE OF ROCHESTER, INC.	0	0	0	0	0	0
155130	VERIZON NEW YORK INC.	0	0	0	0	0	0
Total:	NORTH CAROLINA	0	0	1,592,655	2,414,388	4,007,043	4,007,043
230479	VERIZON SOUTH INC.-NC	0	0	897,363	0	897,363	897,363
230491	NORTH STATE TEL. CO.-NC DBA NORTH STATE COMM.	0	0	0	2,414,388	2,414,388	2,414,388
230509	VERIZON SOUTH INC.-NC (CONTEL)	0	0	695,292	0	695,292	695,292
235193	SOUTHERN BELL-NC	0	0	0	0	0	0
Total:	NORTH DAKOTA	0	0	0	0	0	0
385144	QWEST CORPORATION - ND	0	0	0	0	0	0
389001	WESTERN WIRELESS	-	-	-	-	-	-
Total:	OHIO	0	0	0	0	0	0
300615	VERIZON NORTH INC.-OH	0	0	0	0	0	0
300665	ALLTEL OHIO, INC.	-	-	-	-	-	-
305062	CINCINNATI BELL-OHIO	0	0	0	0	0	0
305150	OHIO BELL TEL. CO.	0	0	0	0	0	0
Total:	OKLAHOMA	0	0	770,766	0	770,766	770,766
431165	VALOR TELECOMMUNICATIONS OF OK, LLC	0	0	770,766	0	770,766	770,766
435215	SOUTHWESTERN BELL-OKLAHOMA	0	0	0	0	0	0
Total:	OREGON	0	0	0	0	0	0
532416	VERIZON NORTHWEST INC.-OR	0	0	0	0	0	0
535163	QWEST CORPORATION - OR	0	0	0	0	0	0
Total:	PENNSYLVANIA	0	0	0	0	0	0
170169	VERIZON NORTH INC.-PA	0	0	0	0	0	0
175000	VERIZON PENNSYLVANIA INC.	0	0	0	0	0	0
Total:	PUERTO RICO	0	0	51,969,894	91,621,539	143,591,433	143,591,433
633200	PUERTO RICO TEL. CO. - CENTRAL	0	0	23,969,655	13,094,124	37,063,779	37,063,779
633201	PUERTO RICO TEL. CO.	0	0	27,320,262	76,655,832	103,976,094	103,976,094
639001	CENTENNIAL PUERTO RICO OPERATIONS CORP.	0	0	470,217	1,295,538	1,765,755	1,765,755
639002	SPRINT SPECTRUM, LP	0	0	209,760	576,045	785,805	785,805
639003	TELECORP	-	-	-	-	-	-
Total:	RHODE ISLAND	0	0	0	0	0	0
585114	VERIZON NEW ENGLAND INC DBA VERIZON RHODE ISL	0	0	0	0	0	0

Table 3.24
Non-Rural High Cost Support by Study Area
(Dollars)

Study Area ID Code	Study Area Name	Year 2001						
				Hold-Harmless Calculation				
		Forward-Looking High-Cost Model Support	Forward-Looking High-Cost Model Payment	High-Cost Loop Support Before $1 Phase Down	High-Cost Loop Support After $1 Phase Down	Long-Term Support	Total Hold-Harmless Support	Annual Support
Total:	MICHIGAN	0	0	0	0	0	0	0
310695	VERIZON NORTH INC.-MI	0	0	0	0	0	0	0
315090	MICHIGAN BELL TEL. CO.	0	0	0	0	0	0	0
Total:	MINNESOTA	0	0	0	0	0	0	0
365142	QWEST CORPORATION - MN	0	0	0	0	0	0	0
369001	WESTERN WIRELESS	0	0	0	0	0	0	0
369002	MIDWEST WIRELESS COMMUNICATIONS, LLC	-	-	-	-	-	-	-
Total:	MISSISSIPPI	103,960,883	103,960,883	4,072,244	0	0	0	103,960,883
285184	SOUTH CENTRAL BELL-MISSISSIPPI	103,960,883	103,960,883	4,072,244	0	0	0	103,960,883
289001	CELLULAR SOUTH LICENSE, INC.	-	-	-	-	-	-	-
289002	RCC HOLDINGS, INC.	-	-	-	-	-	-	-
289003	DIXIENET COMMUNICATIONS	-	-	-	-	-	-	-
289004	CENTENNIAL CLAIRBORNE CELLULAR CORP.	-	-	-	-	-	-	-
289005	CENTENNIAL CELLULAR TRI-STATE OPERATING PARTNERSHIP - MS	-	-	-	-	-	-	-
289006	NPCR, INC.	-	-	-	-	-	-	-
289007	WS TELECOM, INC.	-	-	-	-	-	-	-
289008	SPRINT SPECTRUM, LP	-	-	-	-	-	-	-
289009	COMMUNIGROUP OF JACKSON, INC.	-	-	-	-	-	-	-
289010	ALLTEL COMMUNICATIONS, INC.	-	-	-	-	-	-	-
289011	TELEPAK NETWORKS, INC.	-	-	-	-	-	-	-
289013	MEGAGATE BROADBAND, INC.	-	-	-	-	-	-	-
Total:	MISSOURI	0	0	13,071,194	8,564,471	0	8,564,471	8,564,471
425213	SOUTHWESTERN BELL-MISSOURI	0	0	0	0	0	0	0
429784	CENTURYTEL OF MISSOURI, LLC (CENTRAL)	0	0	10,700,089	8,431,305	0	8,431,305	8,431,305
429787	CENTURYTEL OF MISSOURI, LLC (SOUTHWEST)	0	0	2,371,105	133,166	0	133,166	133,166
Total:	MONTANA	4,334,255	4,334,255	0	0	0	0	4,334,255
485104	QWEST CORPORATION - MT	4,145,742	4,145,742	0	0	0	0	4,145,742
489001	MID-RIVERS TEL. COOP.	188,513	188,513	0	0	0	0	188,513
489003	3 RIVERS TELEPHONE COOPERATIVE, INC.	-	-	-	-	-	-	-
Total:	NEBRASKA	0	0	0	0	0	0	0
371568	ALLTEL NEBRASKA, INC.	0	0	0	0	0	0	0
375143	QWEST CORPORATION - NE	0	0	0	0	0	0	0
Total:	NEVADA	0	0	0	0	0	0	0
552348	CENTRAL TELEPHONE COMPANY - NEVADA	0	0	0	0	0	0	0
555173	NEVADA BELL	0	0	0	0	0	0	0
559001	WESTERN WIRELESS	-	-	-	-	-	-	-
Total:	NEW HAMPSHIRE	0	0	0	0	0	0	0
125113	VERIZON NEW ENGLAND INC. DBA VERIZON NH	0	0	0	0	0	0	0
Total:	NEW JERSEY	0	0	0	0	0	0	0
165120	VERIZON NEW JERSEY INC	0	0	0	0	0	0	0
Total:	NEW MEXICO	0	0	168,846	0	0	0	0
495105	QWEST CORPORATION - NM	0	0	168,846	0	0	0	0
499003	WESTERN WIRELESS	-	-	-	-	-	-	-
Total:	NEW YORK	0	0	0	0	0	0	0
150121	FRONTIER TELEPHONE OF ROCHESTER, INC.	0	0	0	0	0	0	0
155130	VERIZON NEW YORK INC.	0	0	0	0	0	0	0
Total:	NORTH CAROLINA	0	0	2,618,799	1,332,047	2,450,352	3,782,399	3,782,399
230479	VERIZON SOUTH INC.-NC	0	0	0	0	0	0	0
230491	NORTH STATE TEL. CO.-NC DBA NORTH STATE COMM.	0	0	0	0	2,450,352	2,450,352	2,450,352
230509	VERIZON SOUTH INC.-NC (CONTEL)	0	0	2,618,799	1,332,047	0	1,332,047	1,332,047
235193	SOUTHERN BELL-NC	0	0	0	0	0	0	0
Total:	NORTH DAKOTA	0	0	0	0	0	0	0
385144	QWEST CORPORATION - ND	0	0	0	0	0	0	0
389001	WESTERN WIRELESS	-	-	-	-	-	-	-
Total:	OHIO	0	0	0	0	105,840	105,840	105,840
300615	VERIZON NORTH INC.-OH	0	0	0	0	0	0	0
300665	ALLTEL OHIO, INC.	0	0	0	0	105,840	105,840	105,840
305062	CINCINNATI BELL-OHIO	0	0	0	0	0	0	0
305150	OHIO BELL TEL. CO.	0	0	0	0	0	0	0
Total:	OKLAHOMA	0	0	0	0	0	0	0
431165	VALOR TELECOMMUNICATIONS OF OK, LLC	0	0	0	0	0	0	0
435215	SOUTHWESTERN BELL-OKLAHOMA	0	0	0	0	0	0	0
Total:	OREGON	0	0	0	0	0	0	0
532416	VERIZON NORTHWEST INC.-OR	0	0	0	0	0	0	0
535163	QWEST CORPORATION - OR	0	0	0	0	0	0	0
Total:	PENNSYLVANIA	0	0	0	0	0	0	0
170169	VERIZON NORTH INC.-PA	0	0	0	0	0	0	0
175000	VERIZON PENNSYLVANIA INC.	0	0	0	0	0	0	0
Total:	PUERTO RICO	0	0	35,130,660	20,278,728	97,035,118	117,313,847	117,313,847
633200	PUERTO RICO TEL. CO. - CENTRAL	0	0	12,315,762	10,171,140	13,289,148	23,460,288	23,460,288
633201	PUERTO RICO TEL. CO.	0	0	21,841,156	9,345,715	77,797,452	87,143,167	87,143,167
639001	CENTENNIAL PUERTO RICO OPERATIONS CORP.	0	0	973,742	761,873	5,948,518	6,710,392	6,710,392
639002	SPRINT SPECTRUM, LP	-	-	-	-	-	-	-
639003	TELECORP	-	-	-	-	-	-	-
Total:	RHODE ISLAND	0	0	0	0	0	0	0
585114	VERIZON NEW ENGLAND INC DBA VERIZON RHODE ISL	0	0	0	0	0	0	0

Table 3.24
Non-Rural High Cost Support by Study Area
(Dollars)

Study Area ID Code	Study Area Name	Year 2002					
			Hold-Harmless Calculation				
		Forward-Looking High-Cost Model Support	High-Cost Loop Support Before $2 Phase Down	High-Cost Loop Support After $2 Phase Down	Long-Term Support	Total Hold-Harmless Support	Annual Support
Total:	MICHIGAN	0	0	0	0	0	0
310695	VERIZON NORTH INC.-MI	0	0	0	0	0	0
315090	MICHIGAN BELL TEL. CO.	0	0	0	0	0	0
Total:	MINNESOTA	0	0	0	0	0	0
365142	QWEST CORPORATION - MN	0	0	0	0	0	0
369001	WESTERN WIRELESS	0	0	0	0	0	0
369002	MIDWEST WIRELESS COMMUNICATIONS, LLC	-	-	-	-	-	-
Total:	MISSISSIPPI	116,194,643	1,566,930	0	0	0	116,194,643
285184	SOUTH CENTRAL BELL-MISSISSIPPI	102,113,852	1,566,930	0	0	0	102,113,852
289001	CELLULAR SOUTH LICENSE, INC.	14,080,791	0	0	0	0	14,080,791
289002	RCC HOLDINGS, INC.	-	-	-	-	-	-
289003	DIXIENET COMMUNICATIONS	-	-	-	-	-	-
289004	CENTENNIAL CLAIRBORNE CELLULAR CORP.	-	-	-	-	-	-
289005	CENTENNIAL CELLULAR TRI-STATE OPERATING PARTNERSHIP - MS	-	-	-	-	-	-
289006	NPCR, INC.	-	-	-	-	-	-
289007	WS TELECOM, INC.	-	-	-	-	-	-
289008	SPRINT SPECTRUM, LP	-	-	-	-	-	-
289009	COMMUNIGROUP OF JACKSON, INC.	-	-	-	-	-	-
289010	ALLTEL COMMUNICATIONS, INC.	-	-	-	-	-	-
289011	TELEPAK NETWORKS, INC.	-	-	-	-	-	-
289013	MEGAGATE BROADBAND, INC.	-	-	-	-	-	-
Total:	MISSOURI	0	6,227,517	1,811,823	0	1,811,823	1,811,823
425213	SOUTHWESTERN BELL-MISSOURI	0	0	0	0	0	0
429784	CENTURYTEL OF MISSOURI, LLC (CENTRAL)	0	4,141,611	1,811,823	0	1,811,823	1,811,823
429787	CENTURYTEL OF MISSOURI, LLC (SOUTHWEST)	0	2,085,906	0	0	0	0
Total:	MONTANA	10,887,341	0	0	0	0	10,887,341
485104	QWEST CORPORATION - MT	10,419,841	0	0	0	0	10,419,841
489001	MID-RIVERS TEL. COOP.	467,500	0	0	0	0	467,500
489003	3 RIVERS TELEPHONE COOPERATIVE, INC.	-	-	-	-	-	-
Total:	NEBRASKA	0	0	0	0	0	0
371568	ALLTEL NEBRASKA, INC.	0	0	0	0	0	0
375143	QWEST CORPORATION - NE	0	0	0	0	0	0
Total:	NEVADA	0	0	0	0	0	0
552348	CENTRAL TELEPHONE COMPANY - NEVADA	0	0	0	0	0	0
555173	NEVADA BELL	0	0	0	0	0	0
559001	WESTERN WIRELESS	0	0	0	0	0	0
Total:	NEW HAMPSHIRE	0	0	0	0	0	0
125113	VERIZON NEW ENGLAND INC. DBA VERIZON NH	0	0	0	0	0	0
Total:	NEW JERSEY	0	0	0	0	0	0
165120	VERIZON NEW JERSEY INC	0	0	0	0	0	0
Total:	NEW MEXICO	0	0	0	0	0	0
495105	QWEST CORPORATION - NM	0	0	0	0	0	0
499003	WESTERN WIRELESS	-	-	-	-	-	-
Total:	NEW YORK	0	0	0	0	0	0
150121	FRONTIER TELEPHONE OF ROCHESTER, INC.	0	0	0	0	0	0
155130	VERIZON NEW YORK INC.	0	0	0	0	0	0
Total:	NORTH CAROLINA	0	8,181,633	4,786,152	2,357,625	7,143,777	7,143,777
230479	VERIZON SOUTH INC.-NC	0	0	0	0	0	0
230491	NORTH STATE TEL. CO.-NC DBA NORTH STATE COMM.	0	0	0	2,357,625	2,357,625	2,357,625
230509	VERIZON SOUTH INC.-NC (CONTEL)	0	8,181,633	4,786,152	0	4,786,152	4,786,152
235193	SOUTHERN BELL-NC	0	0	0	0	0	0
Total:	NORTH DAKOTA	0	0	0	0	0	0
385144	QWEST CORPORATION - ND	0	0	0	0	0	0
389001	WESTERN WIRELESS	-	-	-	-	-	-
Total:	OHIO	0	0	0	108,252	108,252	108,252
300615	VERIZON NORTH INC.-OH	0	0	0	0	0	0
300665	ALLTEL OHIO, INC.	0	0	0	108,252	108,252	108,252
305062	CINCINNATI BELL-OHIO	0	0	0	0	0	0
305150	OHIO BELL TEL. CO.	0	0	0	0	0	0
Total:	OKLAHOMA	0	0	0	0	0	0
431165	VALOR TELECOMMUNICATIONS OF OK, LLC	0	0	0	0	0	0
435215	SOUTHWESTERN BELL-OKLAHOMA	0	0	0	0	0	0
Total:	OREGON	0	0	0	0	0	0
532416	VERIZON NORTHWEST INC.-OR	0	0	0	0	0	0
535163	QWEST CORPORATION - OR	0	0	0	0	0	0
Total:	PENNSYLVANIA	0	0	0	0	0	0
170169	VERIZON NORTH INC.-PA	0	0	0	0	0	0
175000	VERIZON PENNSYLVANIA INC.	0	0	0	0	0	0
Total:	PUERTO RICO	0	17,988,000	1,675,883	100,700,203	102,376,085	102,376,085
633200	PUERTO RICO TEL. CO. - CENTRAL	0	5,839,257	1,556,949	13,591,332	15,148,281	15,148,281
633201	PUERTO RICO TEL. CO.	0	12,148,743	0	75,458,538	75,458,538	75,458,538
639001	CENTENNIAL PUERTO RICO OPERATIONS CORP.	0	0	118,934	11,650,333	11,769,266	11,769,266
639002	SPRINT SPECTRUM, LP	-	-	-	-	-	-
639003	TELECORP	-	-	-	-	-	-
Total:	RHODE ISLAND	0	0	0	0	0	0
585114	VERIZON NEW ENGLAND INC DBA VERIZON RHODE ISL	0	0	0	0	0	0

Table 3.24
Non-Rural High Cost Support by Study Area
(Dollars)

Study Area ID Code	Study Area Name	Year 2003					
			Hold-Harmless Calculation				
		Forward-Looking High-Cost Model Support	High-Cost Loop Support Before $3 Phase Down	High-Cost Loop Support After $3 Phase Down	Long-Term Support	Total Hold-Harmless Support	Annual Support
Total:	MICHIGAN	0	0	0	0	0	0
310695	VERIZON NORTH INC.-MI	0	0	0	0	0	0
315090	MICHIGAN BELL TEL. CO.	0	0	0	0	0	0
Total:	MINNESOTA	0	0	0	0	0	0
365142	QWEST CORPORATION - MN	0	0	0	0	0	0
369001	WESTERN WIRELESS	0	0	0	0	0	0
369002	MIDWEST WIRELESS COMMUNICATIONS, LLC	0	0	0	0	0	0
Total:	MISSISSIPPI	121,388,692	5,169,234	0	0	0	121,388,692
285184	SOUTH CENTRAL BELL-MISSISSIPPI	99,294,643	5,169,234	0	0	0	99,294,643
289001	CELLULAR SOUTH LICENSE, INC.	20,171,000	0	0	0	0	20,171,000
289002	RCC HOLDINGS, INC.	1,701,273	0	0	0	0	1,701,273
289003	DIXIENET COMMUNICATIONS	132,009	0	0	0	0	132,009
289004	CENTENNIAL CLAIRBORNE CELLULAR CORP.	-	-	-	-	-	-
289005	CENTENNIAL CELLULAR TRI-STATE OPERATING PARTNERSHIP - MS	89,767	0	0	0	0	89,767
289006	NPCR, INC.	-	-	-	-	-	-
289007	WS TELECOM, INC.	-	-	-	-	-	-
289008	SPRINT SPECTRUM, LP	-	-	-	-	-	-
289009	COMMUNIGROUP OF JACKSON, INC.	-	-	-	-	-	-
289010	ALLTEL COMMUNICATIONS, INC.	-	-	-	-	-	-
289011	TELEPAK NETWORKS, INC.	-	-	-	-	-	-
289013	MEGAGATE BROADBAND, INC.	-	-	-	-	-	-
Total:	MISSOURI	0	6,994,758	538,227	0	538,227	538,227
425213	SOUTHWESTERN BELL-MISSOURI	0	1,653,921	0	0	0	0
429784	CENTURYTEL OF MISSOURI, LLC (CENTRAL)	0	4,834,635	538,227	0	538,227	538,227
429787	CENTURYTEL OF MISSOURI, LLC (SOUTHWEST)	0	506,202	0	0	0	0
Total:	MONTANA	10,703,522	0	0	0	0	10,703,522
485104	QWEST CORPORATION - MT	10,245,845	0	0	0	0	10,245,845
489001	MID-RIVERS TEL. COOP.	443,561	0	0	0	0	443,561
489003	3 RIVERS TELEPHONE COOPERATIVE, INC.	14,116	0	0	0	0	14,116
Total:	NEBRASKA	0	0	0	0	0	0
371568	ALLTEL NEBRASKA, INC.	0	0	0	0	0	0
375143	QWEST CORPORATION - NE	0	0	0	0	0	0
Total:	NEVADA	0	0	0	0	0	0
552348	CENTRAL TELEPHONE COMPANY - NEVADA	0	0	0	0	0	0
555173	NEVADA BELL	0	0	0	0	0	0
559001	WESTERN WIRELESS	0	0	0	0	0	0
Total:	NEW HAMPSHIRE	0	0	0	0	0	0
125113	VERIZON NEW ENGLAND INC. DBA VERIZON NH	0	0	0	0	0	0
Total:	NEW JERSEY	0	0	0	0	0	0
165120	VERIZON NEW JERSEY INC	0	0	0	0	0	0
Total:	NEW MEXICO	0	0	0	0	0	0
495105	QWEST CORPORATION - NM	0	0	0	0	0	0
499003	WESTERN WIRELESS	0	0	0	0	0	0
Total:	NEW YORK	0	0	0	0	0	0
150121	FRONTIER TELEPHONE OF ROCHESTER, INC.	0	0	0	0	0	0
155130	VERIZON NEW YORK INC.	0	0	0	0	0	0
Total:	NORTH CAROLINA	0	4,683,564	690,138	2,042,058	2,732,196	2,732,196
230479	VERIZON SOUTH INC.-NC	0	0	0	0	0	0
230491	NORTH STATE TEL. CO.-NC DBA NORTH STATE COMM.	0	0	0	2,042,058	2,042,058	2,042,058
230509	VERIZON SOUTH INC.-NC (CONTEL)	0	4,683,564	690,138	0	690,138	690,138
235193	SOUTHERN BELL-NC	0	0	0	0	0	0
Total:	NORTH DAKOTA	0	0	0	0	0	0
385144	QWEST CORPORATION - ND	0	0	0	0	0	0
389001	WESTERN WIRELESS	0	0	0	0	0	0
Total:	OHIO	0	0	0	110,808	110,808	110,808
300615	VERIZON NORTH INC.-OH	0	0	0	0	0	0
300665	ALLTEL OHIO, INC.	0	0	0	110,808	110,808	110,808
305062	CINCINNATI BELL-OHIO	0	0	0	0	0	0
305150	OHIO BELL TEL. CO.	0	0	0	0	0	0
Total:	OKLAHOMA	0	863,181	0	0	0	0
431165	VALOR TELECOMMUNICATIONS OF OK, LLC	0	863,181	0	0	0	0
435215	SOUTHWESTERN BELL-OKLAHOMA	0	0	0	0	0	0
Total:	OREGON	0	0	0	0	0	0
532416	VERIZON NORTHWEST INC.-OR	0	0	0	0	0	0
535163	QWEST CORPORATION - OR	0	0	0	0	0	0
Total:	PENNSYLVANIA	0	0	0	0	0	0
170169	VERIZON NORTH INC.-PA	0	0	0	0	0	0
175000	VERIZON PENNSYLVANIA INC.	0	0	0	0	0	0
Total:	PUERTO RICO	0	21,487,344	3,348,120	96,411,423	99,759,543	99,759,543
633200	PUERTO RICO TEL. CO. - CENTRAL	0	9,233,259	2,951,487	13,913,040	16,864,527	16,864,527
633201	PUERTO RICO TEL. CO.	0	12,254,085	0	69,091,278	69,091,278	69,091,278
639001	CENTENNIAL PUERTO RICO OPERATIONS CORP.	0	0	347,031	13,234,813	13,581,843	13,581,843
639002	SPRINT SPECTRUM, LP	0	0	49,602	172,292	221,894	221,894
639003	TELECORP	-	-	-	-	-	-
Total:	RHODE ISLAND	0	0	0	0	0	0
585114	VERIZON NEW ENGLAND INC DBA VERIZON RHODE ISL	0	0	0	0	0	0

Table 3.24
Non-Rural High Cost Support by Study Area
(Dollars)

Study Area ID Code	Study Area Name	Year 2004					
			Hold-Harmless Calculation				
		Forward-Looking High-Cost Model Support	High-Cost Loop Support Before $4 Phase Down	High-Cost Loop Support After $4 Phase Down	Long-Term Support	Total Hold-Harmless Support	Annual Support
Total:	MICHIGAN	0	0	0	0	0	0
310695	VERIZON NORTH INC.-MI	0	0	0	0	0	0
315090	MICHIGAN BELL TEL. CO.	0	0	0	0	0	0
Total:	MINNESOTA	0	0	0	0	0	0
365142	QWEST CORPORATION - MN	0	0	0	0	0	0
369001	WESTERN WIRELESS	0	0	0	0	0	0
369002	MIDWEST WIRELESS COMMUNICATIONS, LLC	0	0	0	0	0	0
Total:	MISSISSIPPI	133,082,180	8,317,037	0	0	0	133,082,180
285184	SOUTH CENTRAL BELL-MISSISSIPPI	98,880,774	8,317,037	0	0	0	98,880,774
289001	CELLULAR SOUTH LICENSE, INC.	21,860,803	0	0	0	0	21,860,803
289002	RCC HOLDINGS, INC.	3,170,250	0	0	0	0	3,170,250
289003	DIXIENET COMMUNICATIONS	253,005	0	0	0	0	253,005
289004	CENTENNIAL CLAIRBORNE CELLULAR CORP.	672,873	0	0	0	0	672,873
289005	CENTENNIAL CELLULAR TRI-STATE OPERATING PARTNERSHIP - MS	353,434	0	0	0	0	353,434
289006	NPCR, INC.	659,428	0	0	0	0	659,428
289007	WS TELECOM, INC.	173,461	0	0	0	0	173,461
289008	SPRINT SPECTRUM, LP	1,503,232	0	0	0	0	1,503,232
289009	COMMUNIGROUP OF JACKSON, INC.	96,370	0	0	0	0	96,370
289010	ALLTEL COMMUNICATIONS, INC.	5,413,914	0	0	0	0	5,413,914
289011	TELEPAK NETWORKS, INC.	38,777	0	0	0	0	38,777
289013	MEGAGATE BROADBAND, INC.	5,859	0	0	0	0	5,859
Total:	MISSOURI	0	2,529,384	0	0	0	0
425213	SOUTHWESTERN BELL-MISSOURI	0	0	0	0	0	0
429784	CENTURYTEL OF MISSOURI, LLC (CENTRAL)	0	1,597,084	0	0	0	0
429787	CENTURYTEL OF MISSOURI, LLC (SOUTHWEST)	0	932,300	0	0	0	0
Total:	MONTANA	16,374,987	0	0	0	0	16,374,987
485104	QWEST CORPORATION - MT	15,334,616	0	0	0	0	15,334,616
489001	MID-RIVERS TEL. COOP.	951,040	0	0	0	0	951,040
489003	3 RIVERS TELEPHONE COOPERATIVE, INC.	89,331	0	0	0	0	89,331
Total:	NEBRASKA	5,300,218	0	0	0	0	5,300,218
371568	ALLTEL NEBRASKA, INC.	2,884,784	0	0	0	0	2,884,784
375143	QWEST CORPORATION - NE	2,415,434	0	0	0	0	2,415,434
Total:	NEVADA	0	0	0	0	0	0
552348	CENTRAL TELEPHONE COMPANY - NEVADA	0	0	0	0	0	0
555173	NEVADA BELL	0	0	0	0	0	0
559001	WESTERN WIRELESS	0	0	0	0	0	0
Total:	NEW HAMPSHIRE	0	0	0	0	0	0
125113	VERIZON NEW ENGLAND INC. DBA VERIZON NH	0	0	0	0	0	0
Total:	NEW JERSEY	0	0	0	0	0	0
165120	VERIZON NEW JERSEY INC	0	0	0	0	0	0
Total:	NEW MEXICO	0	0	0	0	0	0
495105	QWEST CORPORATION - NM	0	0	0	0	0	0
499003	WESTERN WIRELESS	0	0	0	0	0	0
Total:	NEW YORK	0	0	0	0	0	0
150121	FRONTIER TELEPHONE OF ROCHESTER, INC.	0	0	0	0	0	0
155130	VERIZON NEW YORK INC.	0	0	0	0	0	0
Total:	NORTH CAROLINA	0	1,255,283	0	1,082,946	1,082,946	1,082,946
230479	VERIZON SOUTH INC.-NC	0	25,656	0	0	0	0
230491	NORTH STATE TEL. CO.-NC DBA NORTH STATE COMM.	0	0	0	1,082,946	1,082,946	1,082,946
230509	VERIZON SOUTH INC.-NC (CONTEL)	0	1,229,627	0	0	0	0
235193	SOUTHERN BELL-NC	0	0	0	0	0	0
Total:	NORTH DAKOTA	0	0	0	0	0	0
385144	QWEST CORPORATION - ND	0	0	0	0	0	0
389001	WESTERN WIRELESS	0	0	0	0	0	0
Total:	OHIO	0	0	0	0	0	0
300615	VERIZON NORTH INC.-OH	0	0	0	0	0	0
300665	ALLTEL OHIO, INC.	0	0	0	0	0	0
305062	CINCINNATI BELL-OHIO	0	0	0	0	0	0
305150	OHIO BELL TEL. CO.	0	0	0	0	0	0
Total:	OKLAHOMA	0	0	0	0	0	0
431165	VALOR TELECOMMUNICATIONS OF OK, LLC	-	-	-	-	-	-
435215	SOUTHWESTERN BELL-OKLAHOMA	0	0	0	0	0	0
Total:	OREGON	0	0	0	0	0	0
532416	VERIZON NORTHWEST INC.-OR	0	0	0	0	0	0
535163	QWEST CORPORATION - OR	0	0	0	0	0	0
Total:	PENNSYLVANIA	0	0	0	0	0	0
170169	VERIZON NORTH INC.-PA	0	0	0	0	0	0
175000	VERIZON PENNSYLVANIA INC.	0	0	0	0	0	0
Total:	PUERTO RICO	0	18,645,954	0	57,527,484	57,527,484	57,527,484
633200	PUERTO RICO TEL. CO. - CENTRAL	0	7,208,547	0	7,035,342	7,035,342	7,035,342
633201	PUERTO RICO TEL. CO.	0	11,437,407	0	37,069,890	37,069,890	37,069,890
639001	CENTENNIAL PUERTO RICO OPERATIONS CORP.	0	0	0	7,064,347	7,064,347	7,064,347
639002	SPRINT SPECTRUM, LP	0	0	0	532,204	532,204	532,204
639003	TELECORP	0	0	0	5,825,702	5,825,702	5,825,702
Total:	RHODE ISLAND	0	0	0	0	0	0
585114	VERIZON NEW ENGLAND INC DBA VERIZON RHODE ISL	0	0	0	0	0	0

Table 3.24
Non-Rural High Cost Support by Study Area
(Dollars)

Study Area ID Code	Study Area Name	Year 2000					
		Forward-Looking High-Cost Model Support	Forward-Looking High-Cost Model Payment	Embedded High-Cost Loop Support	Long-Term Support	Total Hold-Harmless Support	Annual Support
Total:	SOUTH CAROLINA	0	0	4,349,010	0	4,349,010	4,349,010
240479	VERIZON SOUTH INC.-SC	0	0	0	0	0	0
245194	SOUTHERN BELL-SC	0	0	4,349,010	0	4,349,010	4,349,010
Total:	SOUTH DAKOTA	0	0	0	0	0	0
395145	QWEST CORPORATION - SD	0	0	0	0	0	0
399002	WESTERN WIRELESS	-	-	-	-	-	-
Total:	TENNESSEE	0	0	0	0	0	0
295185	SOUTH CENTRAL BELL-TN	0	0	0	0	0	0
Total:	TEXAS	0	0	1,436,400	0	1,436,400	1,436,400
442080	GTE-SW DBA VERIZON SW INC.-TX	0	0	0	0	0	0
442114	CENTRAL TELEPHONE COMPANY OF TEXAS	0	0	401,982	0	401,982	401,982
442154	GTE-SW DBA VERIZON SW INC.-TX (CONTEL)	0	0	1,034,418	0	1,034,418	1,034,418
445216	SOUTHWESTERN BELL-TEXAS	0	0	0	0	0	0
449003	WESTERN WIRELESS	-	-	-	-	-	-
449004	CUMBY TEL COOP INC	-	-	-	-	-	-
449005	NORTEX TELCOM L.L.C.	-	-	-	-	-	-
449012	CUTTER COMMUNICATIONS INC DBA GCEC TECHNOLOGIES	-	-	-	-	-	-
Total:	UTAH	0	0	0	0	0	0
505107	QWEST CORPORATION - UT	0	0	0	0	0	0
Total:	VERMONT	15,187,703	15,187,703	331,791	0	0	15,187,703
145115	VERIZON NEW ENGLAND INC DBA VERIZON VERMONT	15,187,703	15,187,703	331,791	0	0	15,187,703
149001	RCC ATLANTIC, INC.	-	-	-	-	-	-
Total:	VIRGINIA	0	0	1,457,808	0	1,457,808	1,457,808
190233	VERIZON SOUTH INC.-VA (CONTEL)	0	0	0	0	0	0
190254	CENTRAL TEL. CO. OF VA	0	0	1,457,808	0	1,457,808	1,457,808
195040	VERIZON VIRGINIA INC.	0	0	0	0	0	0
199001	VIRGINIA CELLULAR LIMITED PARTNERSHIP	-	-	-	-	-	-
Total:	WASHINGTON	0	0	0	0	0	0
522416	VERIZON NORTHWEST INC.-WA	0	0	0	0	0	0
522449	VERIZON NORTHWEST INC.-WA (CONTEL)	-	-	-	-	-	-
525161	QWEST CORPORATION - WA	0	0	0	0	0	0
529002	RCC MINNESOTA, INC.	-	-	-	-	-	-
Total:	WEST VIRGINIA	31,428,165	31,428,165	1,019,883	0	0	31,428,165
205050	VERIZON WEST VIRGINIA INC.	31,428,165	31,428,165	1,019,883	0	0	31,428,165
209001	GATEWAY TELECOM LLC, DBA STRATUS WAVE COMMUNICATIONS	-	-	-	-	-	-
209002	FIBERNET, LLC	-	-	-	-	-	-
209003	HIGHLAND CELLULAR, INC.	-	-	-	-	-	-
209006	EASTERBROOKE CELLULAR CORPORATION	-	-	-	-	-	-
209008	ALLTEL COMMUNICATIONS, INC.	-	-	-	-	-	-
209909	WEST VIRGINIA PCS ALLIANCE	-	-	-	-	-	-
Total:	WISCONSIN	0	0	0	0	0	0
330886	VERIZON NORTH INC.-WI	0	0	0	0	0	0
335220	WISCONSIN BELL	0	0	0	0	0	0
339006	MIDWEST WIRELESS WISCONSIN, LLC	-	-	-	-	-	-
339007	US CELLULAR CORP	-	-	-	-	-	-
Total:	WYOMING	4,853,811	3,655,480	4,306,230	0	1,362,354	5,017,834
515108	QWEST CORPORATION - WY	4,814,208	3,615,877	4,306,230	0	1,362,354	4,978,231
519001	SILVER STAR TEL - WY	39,603	39,603	0	0	0	39,603
519002	WESTERN WIRELESS	-	-	-	-	-	-
Total:	TOTAL	220,924,644	219,610,741	104,031,594	98,720,463	181,689,534	401,300,275

Table 3.24
Non-Rural High Cost Support by Study Area
(Dollars)

Study Area ID Code	Study Area Name	Year 2001						
				Hold-Harmless Calculation				
		Forward-Looking High-Cost Model Support	Forward-Looking High-Cost Model Payment	High-Cost Loop Support Before $1 Phase Down	High-Cost Loop Support After $1 Phase Down	Long-Term Support	Total Hold-Harmless Support	Annual Support
Total:	SOUTH CAROLINA	0	0	977,836	0	0	0	0
240479	VERIZON SOUTH INC.-SC	0	0	0	0	0	0	0
245194	SOUTHERN BELL-SC	0	0	977,836	0	0	0	0
Total:	SOUTH DAKOTA	0	0	0	0	0	0	0
395145	QWEST CORPORATION - SD	0	0	0	0	0	0	0
399002	WESTERN WIRELESS	-	-	-	-	-	-	-
Total:	TENNESSEE	0	0	0	0	0	0	0
295185	SOUTH CENTRAL BELL-TN	0	0	0	0	0	0	0
Total:	TEXAS	0	0	24,970,677	22,010,054	0	22,010,054	22,010,054
442080	GTE-SW DBA VERIZON SW INC.-TX	0	0	2,285,460	0	0	0	0
442114	CENTRAL TELEPHONE COMPANY OF TEXAS	-	-	-	-	-	-	-
442154	GTE-SW DBA VERIZON SW INC.-TX (CONTEL)	0	0	22,685,217	22,010,054	0	22,010,054	22,010,054
445216	SOUTHWESTERN BELL-TEXAS	0	0	0	0	0	0	0
449003	WESTERN WIRELESS	-	-	-	-	-	-	-
449004	CUMBY TEL COOP INC	-	-	-	-	-	-	-
449005	NORTEX TELCOM L.L.C.	-	-	-	-	-	-	-
449012	CUTTER COMMUNICATIONS INC DBA GCEC TECHNOLOGIES	-	-	-	-	-	-	-
Total:	UTAH	0	0	0	0	0	0	0
505107	QWEST CORPORATION - UT	0	0	0	0	0	0	0
Total:	VERMONT	10,026,779	10,026,779	0	0	0	0	10,026,779
145115	VERIZON NEW ENGLAND INC DBA VERIZON VERMONT	10,026,779	10,026,779	0	0	0	0	10,026,779
149001	RCC ATLANTIC, INC.	-	-	-	-	-	-	-
Total:	VIRGINIA	0	0	0	0	0	0	0
190233	VERIZON SOUTH INC.-VA (CONTEL)	0	0	0	0	0	0	0
190254	CENTRAL TEL. CO. OF VA	-	-	-	-	-	-	-
195040	VERIZON VIRGINIA INC.	0	0	0	0	0	0	0
199001	VIRGINIA CELLULAR LIMITED PARTNERSHIP	-	-	-	-	-	-	-
Total:	WASHINGTON	0	0	0	0	0	0	0
522416	VERIZON NORTHWEST INC.-WA	0	0	0	0	0	0	0
522449	VERIZON NORTHWEST INC.-WA (CONTEL)	0	0	0	0	0	0	0
525161	QWEST CORPORATION - WA	0	0	0	0	0	0	0
529002	RCC MINNESOTA, INC.	-	-	-	-	-	-	-
Total:	WEST VIRGINIA	25,894,379	25,894,379	417,982	0	0	0	25,894,379
205050	VERIZON WEST VIRGINIA INC.	25,894,379	25,894,379	417,982	0	0	0	25,894,379
209001	GATEWAY TELECOM LLC, DBA STRATUS WAVE COMMUNICATIONS	-	-	-	-	-	-	-
209002	FIBERNET, LLC	-	-	-	-	-	-	-
209003	HIGHLAND CELLULAR, INC.	-	-	-	-	-	-	-
209006	EASTERBROOKE CELLULAR CORPORATION	-	-	-	-	-	-	-
209008	ALLTEL COMMUNICATIONS, INC.	-	-	-	-	-	-	-
209909	WEST VIRGINIA PCS ALLIANCE	-	-	-	-	-	-	-
Total:	WISCONSIN	0	0	878,604	0	0	0	0
330886	VERIZON NORTH INC.-WI	0	0	878,604	0	0	0	0
335220	WISCONSIN BELL	0	0	0	0	0	0	0
339006	MIDWEST WIRELESS WISCONSIN, LLC	-	-	-	-	-	-	-
339007	US CELLULAR CORP	-	-	-	-	-	-	-
Total:	WYOMING	6,138,624	6,138,624	2,507,979	0	0	0	6,138,624
515108	QWEST CORPORATION - WY	6,023,696	6,023,696	2,507,979	0	0	0	6,023,696
519001	SILVER STAR TEL - WY	114,928	114,928	0	0	0	0	114,928
519002	WESTERN WIRELESS	-	-	-	-	-	-	-
Total:	TOTAL	201,622,459	199,848,127	103,042,210	59,011,251	104,345,614	161,589,917	361,438,044

Table 3.24
Non-Rural High Cost Support by Study Area
(Dollars)

Study Area ID Code	Study Area Name	Year 2002					
			Hold-Harmless Calculation				
		Forward-Looking High-Cost Model Support	High-Cost Loop Support Before $2 Phase Down	High-Cost Loop Support After $2 Phase Down	Long-Term Support	Total Hold-Harmless Support	Annual Support
Total:	SOUTH CAROLINA	0	0	0	0	0	0
240479	VERIZON SOUTH INC.-SC	0	0	0	0	0	0
245194	SOUTHERN BELL-SC	0	0	0	0	0	0
Total:	SOUTH DAKOTA	0	0	0	0	0	0
395145	QWEST CORPORATION - SD	0	0	0	0	0	0
399002	WESTERN WIRELESS	-	-	-	-	-	-
Total:	TENNESSEE	0	0	0	0	0	0
295185	SOUTH CENTRAL BELL-TN	0	0	0	0	0	0
Total:	TEXAS	0	22,659,447	19,885,606	0	19,885,606	19,885,606
442080	GTE-SW DBA VERIZON SW INC.-TX	0	5,064	0	0	0	0
442114	CENTRAL TELEPHONE COMPANY OF TEXAS	-	-	-	-	-	-
442154	GTE-SW DBA VERIZON SW INC.-TX (CONTEL)	0	22,443,963	19,675,185	0	19,675,185	19,675,185
445216	SOUTHWESTERN BELL-TEXAS	0	0	0	0	0	0
449003	WESTERN WIRELESS	0	0	0	0	0	0
449004	CUMBY TEL COOP INC	0	210,420	210,420	0	210,420	210,420
449005	NORTEX TELCOM L.L.C.	-	-	-	-	-	-
449012	CUTTER COMMUNICATIONS INC DBA GCEC TECHNOLOGIES	-	-	-	-	-	-
Total:	UTAH	0	0	0	0	0	0
505107	QWEST CORPORATION - UT	0	0	0	0	0	0
Total:	VERMONT	9,117,501	0	0	0	0	9,117,501
145115	VERIZON NEW ENGLAND INC DBA VERIZON VERMONT	9,117,501	0	0	0	0	9,117,501
149001	RCC ATLANTIC, INC.	-	-	-	-	-	-
Total:	VIRGINIA	0	0	0	0	0	0
190233	VERIZON SOUTH INC.-VA (CONTEL)	0	0	0	0	0	0
190254	CENTRAL TEL. CO. OF VA	-	-	-	-	-	-
195040	VERIZON VIRGINIA INC.	0	0	0	0	0	0
199001	VIRGINIA CELLULAR LIMITED PARTNERSHIP	-	-	-	-	-	-
Total:	WASHINGTON	0	0	0	0	0	0
522416	VERIZON NORTHWEST INC.-WA	0	0	0	0	0	0
522449	VERIZON NORTHWEST INC.-WA (CONTEL)	0	0	0	0	0	0
525161	QWEST CORPORATION - WA	0	0	0	0	0	0
529002	RCC MINNESOTA, INC.	-	-	-	-	-	-
Total:	WEST VIRGINIA	30,651,191	0	0	0	0	30,651,191
205050	VERIZON WEST VIRGINIA INC.	30,567,662	0	0	0	0	30,567,662
209001	GATEWAY TELECOM LLC, DBA STRATUS WAVE COMMUNICATIONS	0	0	0	0	0	0
209002	FIBERNET, LLC	83,529	0	0	0	0	83,529
209003	HIGHLAND CELLULAR, INC.	-	-	-	-	-	-
209006	EASTERBROOKE CELLULAR CORPORATION	-	-	-	-	-	-
209008	ALLTEL COMMUNICATIONS, INC.	-	-	-	-	-	-
209909	WEST VIRGINIA PCS ALLIANCE	-	-	-	-	-	-
Total:	WISCONSIN	0	204,786	0	0	0	0
330886	VERIZON NORTH INC.-WI	0	204,786	0	0	0	0
335220	WISCONSIN BELL	0	0	0	0	0	0
339006	MIDWEST WIRELESS WISCONSIN, LLC	-	-	-	-	-	-
339007	US CELLULAR CORP	-	-	-	-	-	-
Total:	WYOMING	9,879,543	2,008,605	0	0	0	9,879,543
515108	QWEST CORPORATION - WY	9,868,476	2,008,605	0	0	0	9,868,476
519001	SILVER STAR TEL - WY	11,067	0	0	0	0	11,067
519002	WESTERN WIRELESS	-	-	-	-	-	-
Total:	TOTAL	228,118,594	80,116,176	32,280,106	107,727,109	135,886,572	364,005,166

Table 3.24
Non-Rural High Cost Support by Study Area
(Dollars)

Study Area ID Code	Study Area Name	Year 2003					
			Hold-Harmless Calculation				
		Forward-Looking High-Cost Model Support	High-Cost Loop Support Before $3 Phase Down	High-Cost Loop Support After $3 Phase Down	Long-Term Support	Total Hold-Harmless Support	Annual Support
Total:	SOUTH CAROLINA	0	2,057,364	0	0	0	0
240479	VERIZON SOUTH INC.-SC	0	0	0	0	0	0
245194	SOUTHERN BELL-SC	0	2,057,364	0	0	0	0
Total:	SOUTH DAKOTA	0	0	0	0	0	0
395145	QWEST CORPORATION - SD	0	0	0	0	0	0
399002	WESTERN WIRELESS	0	0	0	0	0	0
Total:	TENNESSEE	0	0	0	0	0	0
295185	SOUTH CENTRAL BELL-TN	0	0	0	0	0	0
Total:	TEXAS	0	6,877,923	4,920,074	0	4,920,074	4,920,074
442080	GTE-SW DBA VERIZON SW INC.-TX	0	0	0	0	0	0
442114	CENTRAL TELEPHONE COMPANY OF TEXAS	-	-	-	-	-	-
442154	GTE-SW DBA VERIZON SW INC.-TX (CONTEL)	0	6,877,923	4,594,803	0	4,594,803	4,594,803
445216	SOUTHWESTERN BELL-TEXAS	0	0	0	0	0	0
449003	WESTERN WIRELESS	0	0	211,587	0	211,587	211,587
449004	CUMBY TEL COOP INC	0	0	113,684	0	113,684	113,684
449005	NORTEX TELCOM L.L.C.	0	0	0	0	0	0
449012	CUTTER COMMUNICATIONS INC DBA GCEC TECHNOLOGIES	-	-	-	-	-	-
Total:	UTAH	0	0	0	0	0	0
505107	QWEST CORPORATION - UT	0	0	0	0	0	0
Total:	VERMONT	10,082,195	0	0	0	0	10,082,195
145115	VERIZON NEW ENGLAND INC DBA VERIZON VERMONT	9,166,353	0	0	0	0	9,166,353
149001	RCC ATLANTIC, INC.	915,842	0	0	0	0	915,842
Total:	VIRGINIA	0	0	0	0	0	0
190233	VERIZON SOUTH INC.-VA (CONTEL)	0	0	0	0	0	0
190254	CENTRAL TEL. CO. OF VA	-	-	-	-	-	-
195040	VERIZON VIRGINIA INC.	0	0	0	0	0	0
199001	VIRGINIA CELLULAR LIMITED PARTNERSHIP	0	0	0	0	0	0
Total:	WASHINGTON	0	0	0	0	0	0
522416	VERIZON NORTHWEST INC.-WA	0	0	0	0	0	0
522449	VERIZON NORTHWEST INC.-WA (CONTEL)	0	0	0	0	0	0
525161	QWEST CORPORATION - WA	0	0	0	0	0	0
529002	RCC MINNESOTA, INC.	0	0	0	0	0	0
Total:	WEST VIRGINIA	31,993,612	0	0	0	0	31,993,612
205050	VERIZON WEST VIRGINIA INC.	30,773,547	0	0	0	0	30,773,547
209001	GATEWAY TELECOM LLC, DBA STRATUS WAVE COMMUNICATIONS	102	0	0	0	0	102
209002	FIBERNET, LLC	377,746	0	0	0	0	377,746
209003	HIGHLAND CELLULAR, INC.	733,752	0	0	0	0	733,752
209006	EASTERBROOKE CELLULAR CORPORATION	108,465	0	0	0	0	108,465
209008	ALLTEL COMMUNICATIONS, INC.	-	-	-	-	-	-
209909	WEST VIRGINIA PCS ALLIANCE	-	-	-	-	-	-
Total:	WISCONSIN	0	48,312	0	0	0	0
330886	VERIZON NORTH INC.-WI	0	48,312	0	0	0	0
335220	WISCONSIN BELL	0	0	0	0	0	0
339006	MIDWEST WIRELESS WISCONSIN, LLC	0	0	0	0	0	0
339007	US CELLULAR CORP	-	-	-	-	-	-
Total:	WYOMING	10,742,794	1,916,070	0	0	0	10,742,794
515108	QWEST CORPORATION - WY	8,742,025	1,916,070	0	0	0	8,742,025
519001	SILVER STAR TEL - WY	8,173	0	0	0	0	8,173
519002	WESTERN WIRELESS	1,992,596	0	0	0	0	1,992,596
Total:	TOTAL	236,202,613	79,036,608	9,965,741	102,400,263	111,947,228	348,149,841

Table 3.24
Non-Rural High Cost Support by Study Area
(Dollars)

Study Area ID Code	Study Area Name	Year 2004					
			Hold-Harmless Calculation				
		Forward-Looking High-Cost Model Support	High-Cost Loop Support Before $4 Phase Down	High-Cost Loop Support After $4 Phase Down	Long-Term Support	Total Hold-Harmless Support	Annual Support
Total:	SOUTH CAROLINA	0	3,355,377	0	0	0	0
240479	VERIZON SOUTH INC.-SC	0	0	0	0	0	0
245194	SOUTHERN BELL-SC	0	3,355,377	0	0	0	0
Total:	SOUTH DAKOTA	1,652,782	0	0	0	0	1,652,782
395145	QWEST CORPORATION - SD	1,130,126	0	0	0	0	1,130,126
399002	WESTERN WIRELESS	522,655	0	0	0	0	522,655
Total:	TENNESSEE	0	0	0	0	0	0
295185	SOUTH CENTRAL BELL-TN	0	0	0	0	0	0
Total:	TEXAS	0	0	0	0	0	0
442080	GTE-SW DBA VERIZON SW INC.-TX	0	0	0	0	0	0
442114	CENTRAL TELEPHONE COMPANY OF TEXAS	-	-	-	-	-	-
442154	GTE-SW DBA VERIZON SW INC.-TX (CONTEL)	0	0	0	0	0	0
445216	SOUTHWESTERN BELL-TEXAS	0	0	0	0	0	0
449003	WESTERN WIRELESS	0	0	0	0	0	0
449004	CUMBY TEL COOP INC	0	0	0	0	0	0
449005	NORTEX TELCOM L.L.C.	0	0	0	0	0	0
449012	CUTTER COMMUNICATIONS INC DBA GCEC TECHNOLOGIES	0	0	0	0	0	0
Total:	UTAH	0	0	0	0	0	0
505107	QWEST CORPORATION - UT	0	0	0	0	0	0
Total:	VERMONT	10,528,444	0	0	0	0	10,528,444
145115	VERIZON NEW ENGLAND INC DBA VERIZON VERMONT	8,640,602	0	0	0	0	8,640,602
149001	RCC ATLANTIC, INC.	1,887,842	0	0	0	0	1,887,842
Total:	VIRGINIA	0	0	0	0	0	0
190233	VERIZON SOUTH INC.-VA (CONTEL)	0	0	0	0	0	0
190254	CENTRAL TEL. CO. OF VA	-	-	-	-	-	-
195040	VERIZON VIRGINIA INC.	0	0	0	0	0	0
199001	VIRGINIA CELLULAR LIMITED PARTNERSHIP	0	0	0	0	0	0
Total:	WASHINGTON	0	0	0	0	0	0
522416	VERIZON NORTHWEST INC.-WA	0	0	0	0	0	0
522449	VERIZON NORTHWEST INC.-WA (CONTEL)	0	0	0	0	0	0
525161	QWEST CORPORATION - WA	0	0	0	0	0	0
529002	RCC MINNESOTA, INC.	0	0	0	0	0	0
Total:	WEST VIRGINIA	27,823,641	0	0	0	0	27,823,641
205050	VERIZON WEST VIRGINIA INC.	25,044,393	0	0	0	0	25,044,393
209001	GATEWAY TELECOM LLC, DBA STRATUS WAVE COMMUNICATIONS	1,567	0	0	0	0	1,567
209002	FIBERNET, LLC	353,173	0	0	0	0	353,173
209003	HIGHLAND CELLULAR, INC.	833,886	0	0	0	0	833,886
209006	EASTERBROOKE CELLULAR CORPORATION	434,568	0	0	0	0	434,568
209008	ALLTEL COMMUNICATIONS, INC.	1,068,471	0	0	0	0	1,068,471
209909	WEST VIRGINIA PCS ALLIANCE	87,583	0	0	0	0	87,583
Total:	WISCONSIN	0	0	0	0	0	0
330886	VERIZON NORTH INC.-WI	0	0	0	0	0	0
335220	WISCONSIN BELL	0	0	0	0	0	0
339006	MIDWEST WIRELESS WISCONSIN, LLC	0	0	0	0	0	0
339007	US CELLULAR CORP	0	0	0	0	0	0
Total:	WYOMING	11,783,426	2,031,972	0	0	0	11,783,426
515108	QWEST CORPORATION - WY	8,307,550	2,031,972	0	0	0	8,307,550
519001	SILVER STAR TEL - WY	9,962	0	0	0	0	9,962
519002	WESTERN WIRELESS	3,465,914	0	0	0	0	3,465,914
Total:	TOTAL	265,438,850	74,819,794	0	60,490,272	60,490,272	325,929,122

Source: Universal Service Administrative Company quarterly filings to the FCC.

Table 3.25
Long-Term Support Payment Projections by Study Area
(Dollars)

Study Area ID Code	Study Area Name	1998 Total	1999 Total	2000 Total	2001 Total	2002 Total	2003 Total	2004 Total
TOTAL	ALABAMA	7,316,340	7,260,720	7,334,976	7,444,164	7,677,408	7,634,430	3,891,759
250282	BLOUNTSVILLE TEL. CO., INC.	298,884	296,616	299,652	304,104	311,028	318,384	160,998
250283	BRINDLEE MOUNTAIN TEL. CO.	280,572	278,436	281,280	285,468	291,960	298,872	151,128
250284	BUTLER TEL. CO., INC.	591,060	586,560	592,560	601,380	594,252	542,664	252,438
250285	CASTLEBERRY TEL. CO., INC.	32,460	32,220	32,544	33,024	33,780	34,584	17,484
250286	NATIONAL TEL. CO. OF AL	65,532	65,028	65,688	66,672	68,196	69,804	35,298
250290	FARMERS TEL. COOP., INC.-AL	571,032	566,688	572,484	581,004	594,216	608,280	307,590
250295	GRACEBA TOTAL COMM.	109,404	108,576	109,692	111,312	113,844	116,544	58,932
250298	GULF TEL. CO.-AL	1,167,060	1,158,192	1,170,036	1,187,460	1,214,460	1,243,212	628,644
250299	HAYNEVILLE TEL. CO., INC.	185,628	184,212	186,096	188,868	193,164	197,736	99,990
250300	HOPPER TELECOMMUNICATIONS CO., INC.	378,588	375,708	379,548	385,200	393,960	403,284	203,928
250301	FRONTIER COMM. OF LAMAR COUNTY, INC.	47,424	47,064	47,544	48,252	49,344	50,520	25,542
250302	ALLTEL ALABAMA	839,076	832,692	841,212	853,740	873,156	704,172	362,886
250304	MILLRY TEL. CO., INC.	450,204	446,784	451,356	458,076	468,492	479,580	242,508
250305	MON-CRE TEL. COOP. INC.	232,272	230,508	232,860	236,328	241,704	247,428	125,112
250306	FRONTIER COMM. OF AL, INC.	0	0	0	0	0	0	0
250307	MOUNDVILLE TEL. CO.	58,980	58,524	59,124	60,012	61,368	62,832	31,770
250308	NEW HOPE TEL. COOP., INC.-AL	153,756	152,592	154,152	156,444	160,008	163,788	82,824
250311	OAKMAN TEL. CO., INC.	100,440	99,672	100,692	102,192	104,520	106,992	54,102
250312	OTELCO TELEPHONE LLC	183,228	181,836	183,696	186,432	190,668	195,180	98,694
250314	PEOPLES TEL. CO.	959,916	952,620	962,364	976,692	998,904	1,022,556	517,068
250315	PINE BELT TEL. CO.	219,072	217,404	219,624	222,900	227,976	233,364	118,008
250316	RAGLAND TEL. CO.	172,788	171,480	173,232	175,812	179,808	184,068	93,078
250317	ROANOKE TEL. CO., INC.	108,408	107,592	108,696	110,304	112,812	115,488	58,398
250318	FRONTIER COMM. OF THE SOUTH, INC.	0	0	0	0	0	0	0
250322	UNION SPRINGS TEL. CO.	110,556	109,716	110,844	112,488	115,044	117,768	59,550
255181	SOUTH CENTRAL BELL-AL	0	0	0	0	0	0	0
259001	RCC HOLDINGS	0	0	0	0	84,744	90,330	70,383
259002	PINE BELT CELLULAR, INC.	0	0	0	0	0	0	0
259004	CELLULAR SOUTH LICENSES, INC. (ALABAMA)	0	0	0	0	0	27,000	35,406
259005	CORR WIRELESS COMMUNICATIONS, LLC	0	0	0	0	0	0	0
259006	FARMERS CELLULAR TELEPHONE, INC.	0	0	0	0	0	0	0
259788	CENTURYTEL OF ALABAMA, LLC (SOUTHERN)	0	0	0	0	0	0	0
259789	CENTURYTEL OF ALABAMA, LLC (NORTHERN)	0	0	0	0	0	0	0
TOTAL	ALASKA	16,911,360	16,782,816	16,954,464	17,206,932	17,622,828	18,014,052	9,552,333
611449	ATEAC, INC.	0	0	0	0	0	0	0
613000	ACS OF ANCHORAGE, INC.	0	0	0	0	0	0	0
613001	ARCTIC SLOPE TEL. ASSOCIATION COOP.INC.	275,352	273,252	276,048	280,164	286,536	293,316	148,320
613002	BETTLES TELEPHONE CO. INC.	31,776	31,536	31,860	32,340	33,072	33,156	16,434
613003	BRISTOL BAY TELEPHONE COOP. INC.	198,492	196,980	198,996	201,960	206,556	211,440	106,920
613004	BUSH-TELL INC.	271,152	269,088	271,836	275,892	282,168	288,840	146,058
613005	CIRCLE UTILITIES	6,756	6,708	6,780	6,876	7,032	7,200	3,642
613006	COPPER VALLEY TEL. COOP. INC.	1,087,440	1,079,172	1,090,212	1,106,436	1,131,600	1,158,384	585,756
613007	CORDOVA TELEPHONE COOPERATIVE, INC.	125,412	124,464	125,736	127,608	130,512	133,596	67,554
613008	ACS OF FAIRBANKS, INC.	935,028	927,924	937,416	951,372	973,008	996,036	503,658
613010	ACS - NORTHLAND GLACIER STATE	3,824,016	3,794,952	3,833,760	3,890,856	3,979,332	4,073,520	2,059,836
613011	INTERIOR TELEPHONE COMPANY INC.	847,968	841,524	850,128	862,788	882,408	903,300	456,768
613012	ACS - ALASKA JUNEAU	0	0	0	0	0	0	0
613013	KETCHIKAN PUBLIC UTILITIES	166,404	165,132	166,824	169,308	173,160	177,252	89,634
613015	MATANUSKA TELEPHONE ASSOC., INC.	6,501,372	6,451,968	6,517,944	6,615,000	6,765,432	6,925,572	3,502,020
613016	MUKLUK TEL. COMPANY, INC.	258,516	256,548	259,176	263,028	269,016	275,376	139,248
613017	ALASKA TELEPHONE COMPANY	171,468	170,160	171,900	174,468	178,428	182,652	92,358
613018	NUSHAGAK ELECTRIC & TELEPHONE COOP., INC.	191,796	190,332	192,276	195,144	199,584	204,300	103,308
613019	OTZ TELEPHONE COOPERATIVE, INC.	306,540	304,212	307,320	311,904	318,996	326,544	165,126
613020	ACS - NORTHLAND SITKA	608,424	603,792	609,972	619,056	633,132	648,120	327,732
613022	ACS - ALASKA GREATLAND	0	0	0	0	0	0	0
613023	UNITED UTILITIES INC.	924,660	917,640	927,024	940,824	962,220	984,996	498,078
613025	YUKON TELEPHONE COMPANY, INC.	80,064	79,452	80,268	81,456	83,316	85,284	43,122
613026	NORTH COUNTRY TELEPHONE COMPANY	13,836	13,728	13,872	14,076	14,400	14,736	7,452
613028	SUMMIT TEL & TEL CO OF ALASKA	84,888	84,252	85,116	86,376	88,344	90,432	45,726
619001	GCI COMMUNICATIONS CORP.	0	0	0	0	24,576	0	399,213
619002	ALASKA DIGITEL LLC	0	0	0	0	0	0	44,370
TOTAL	AMERICAN SAMOA	0	0	258,360	258,360	268,176	274,524	0
673900	AMERICAN SAMOA TELECOMMUNICATIONS AUTHORITY	0	0	258,360	258,360	268,176	274,524	0
TOTAL	ARIZONA	3,103,296	3,079,740	3,111,216	3,171,654	3,285,558	3,345,177	1,756,101
452169	SAN CARLOS APACHE TELECOMM. UTILITY, INC.	238,092	236,280	238,692	242,256	247,764	253,632	128,250
452171	ARIZONA TEL. CO.	408,252	405,156	409,296	415,392	424,836	419,202	204,354
452172	CITIZENS UTIL RURAL CO INC DBA FRONTIER	0	0	0	0	0	0	0
452173	TOHONO O'ODHAM UTILITY AUTHORITY	274,824	272,736	275,520	279,624	285,984	292,752	148,038
452174	SOUTHWESTERN TEL. CO.	280,800	278,664	281,508	285,708	292,212	299,124	151,254
452175	CENTURYTEL OF SOUTHWEST, INC.-AZ	141,468	140,400	141,840	143,940	147,216	150,696	76,206
452176	VALLEY TELEPHONE COOPERATIVE INC-AZ	637,236	632,400	638,868	648,372	663,120	678,816	343,254
452179	GILA RIVER TELECOMMUNICATIONS, INC.	460,212	456,720	461,388	468,264	478,908	490,248	247,896
452191	ACCIPITER COMMUNICATIONS, INC.	117,348	116,460	117,648	119,400	122,112	125,004	63,210
452200	FORT MOJAVE TELECOMMUNICATIONS, INC.	111,276	110,424	111,552	113,220	115,788	118,536	59,940
452226	MIDVALE TELEPHONE EXCHANGE, INC.-ARIZONA	123,624	122,688	123,948	125,784	128,640	108,090	43,032
452302	VERIZON CALIFORNIA INC. - AZ	0	0	0	0	0	0	0
453334	TABLE TOP TELEPHONE COMPANY, INC.	310,164	307,812	310,956	315,588	322,764	330,408	167,076
454426	CITIZENS TEL CO-WHITE MT DBA FRONTIER COMM	0	0	0	0	0	0	0
454449	NAVAJO COMM CO INC DBA FRONTIER NAVAJO COM-AZ	0	0	0	0	0	0	0
455101	QWEST CORPORATION - AZ	0	0	0	0	0	0	0
457991	SADDLEBACK COMMUNICATIONS COMPANY	0	0	0	0	0	0	0
459001	SMITH BAGLEY, INC.	0	0	0	14,106	56,214	78,669	123,591
459002	SMITH BAGLEY, INC. (NON-RESERVATION)	0	0	0	0	0	0	0
459003	SPRINT SPECTRUM, LP	0	0	0	0	0	0	0
TOTAL	ARKANSAS	15,354,720	15,238,044	15,393,852	15,623,064	15,302,418	14,134,308	6,628,350
401142	CENTURYTEL OF NW ARKANSAS, LLC - RUSSELLVILLE	0	0	0	0	0	0	0
401143	CENTURYTEL OF NW ARKANSAS, LLC-SILOAM SPRINGS	0	0	0	0	0	0	0
401144	CENTURYTEL OF CENTRAL ARKANSAS, LLC	0	0	0	0	0	0	0
401691	ALLTEL ARKANSAS, INC.	5,184,576	5,145,180	5,197,788	5,275,200	4,790,688	3,578,760	1,355,712
401692	ARKANSAS TELEPHONE COMPANY	185,064	183,660	185,544	188,304	188,340	148,218	55,092
401697	CENTRAL ARKANSAS TEL. COOP INC.	144,960	143,856	145,332	147,492	150,852	154,416	78,084
401698	CLEVELAND CTY TEL. CO.	287,904	285,708	288,624	292,932	293,226	258,864	113,718
401699	DECATUR TELEPHONE CO INC- ARKANSAS	79,344	78,744	79,548	80,736	60,096	37,944	18,672
401702	SOUTH ARKANSAS TEL. CO.,INC.	311,004	308,640	311,796	316,440	323,640	331,296	167,526
401704	LAVACA TELEPHONE-AR	50,592	50,208	50,724	51,480	52,656	53,904	27,252

Table 3.25
Long-Term Support Payment Projections by Study Area
(Dollars)

Study Area ID Code	Study Area Name	1998 Total	1999 Total	2000 Total	2001 Total	2002 Total	2003 Total	2004 Total
	ARKANSAS (CONT.)							
401705	CENTURYTEL OF ARKANSAS, INC.	2,444,196	2,425,620	2,450,424	2,486,916	2,543,460	2,533,860	1,247,562
401709	MADISON COUNTY TEL. CO. INC.	245,292	243,420	245,904	249,576	255,252	261,288	132,126
401710	MAGAZINE TELEPHONE COMPANY	35,124	34,860	35,220	35,736	36,552	37,416	18,918
401711	CENTURYTEL OF MOUNTAIN HOME, INC.	1,332,840	1,322,712	1,336,236	1,356,132	1,386,972	1,419,804	717,942
401712	MOUNTAIN VIEW TELEPHONE COMPANY	173,028	171,708	173,460	176,052	180,048	184,308	93,198
401713	NORTHERN ARKANSAS TEL. CO.,INC.	1,187,652	1,178,616	1,190,664	1,208,400	1,235,880	1,265,136	639,738
401718	PRAIRIE GROVE TELEPHONE COMPANY	248,580	246,696	249,216	252,924	258,684	264,804	133,902
401720	CENTURYTEL OF REDFIELD, INC.	96,168	95,436	96,408	97,848	100,068	102,432	51,798
401721	RICE BELT TEL. CO.,INC.	45,876	45,528	45,996	46,668	47,736	48,864	24,708
401722	E. RITTER TELEPHONE COMPANY	156,144	154,956	156,540	158,868	162,480	166,332	84,108
401724	SOUTHWEST ARKANSAS TEL. COOP. INC.	666,972	661,908	668,676	678,624	694,056	710,484	359,268
401726	TRI-COUNTY TEL. CO. INC.-AR	402,444	399,384	403,464	409,476	418,788	428,700	216,780
401727	CENTURYTEL OF SOUTH ARKANSAS, INC.	288,180	285,996	288,924	293,220	261,504	241,974	128,700
401729	WALNUT HILL TELEPHONE COMPANY	941,496	934,344	943,896	957,948	979,740	1,002,924	507,144
401733	YELCOT TEL. CO.,INC.	331,440	328,932	332,292	337,236	344,904	353,076	178,536
401734	YELL COUNTY TELEPHONE COMPANY	471,468	467,892	472,680	479,712	490,620	502,236	253,962
403031	SCOTT COUNTY TELEPHONE COMPANY	44,376	44,040	44,496	45,144	46,176	47,268	23,904
405211	SOUTHWESTERN BELL-ARKANSAS	0	0	0	0	0	0	0
409001	SPRINT SPECTRUM DBA SPRINT PCS	0	0	0	0	0	0	0
409002	NPCR, INC.	0	0	0	0	0	0	0
409003	ALLTEL COMMUNICATIONS, INC.	0	0	0	0	0	0	0
TOTAL	CALIFORNIA	13,237,404	13,136,832	13,271,160	13,468,788	12,984,942	12,635,988	6,357,330
542301	CALAVERAS TELEPHONE COMPANY	492,384	488,640	493,632	500,988	512,376	524,508	265,224
542302	VERIZON CALIFORNIA INC.-CA (CONTEL)	0	0	0	0	0	0	0
542308	CITIZENS TEL CO OF CA INC. DBA FRONTIER COMM	0	0	0	0	0	0	0
542311	CAL-ORE TELEPHONE CO.	306,468	304,140	307,248	311,820	318,912	326,460	165,078
542313	DUCOR TELEPHONE COMPANY	274,968	272,880	275,676	279,780	286,140	292,908	148,116
542315	EVANS TELEPHONE COMPANY	643,068	638,184	644,712	654,312	669,192	685,032	346,398
542318	FORESTHILL TELEPHONE COMPANY	171,396	170,100	171,840	174,396	178,356	182,580	92,328
542319	VERIZON CALIFORNIA INC.-CA (GTE)	0	0	0	0	0	0	0
542321	HAPPY VALLEY TELEPHONE COMPANY	548,328	544,164	549,732	557,916	509,136	423,150	196,032
542322	HORNITOS TELEPHONE COMPANY	126,168	125,220	126,504	128,376	122,526	102,222	44,586
542323	WINTERHAVEN TELEPHONE COMPANY	204,312	202,764	204,840	207,888	212,616	204,288	96,768
542324	KERMAN TELEPHONE COMPANY	245,244	243,384	245,868	249,540	255,204	261,252	132,102
542332	THE PONDEROSA TELEPHONE COMPANY	1,611,720	1,599,480	1,615,836	1,639,896	1,677,180	1,716,888	868,170
542334	ROSEVILLE TELEPHONE COMPANY	4,672,644	4,637,124	4,684,536	4,754,304	4,259,634	3,835,974	1,879,842
542338	SIERRA TELEPHONE COMPANY, INC.	1,979,736	1,964,688	1,984,776	2,014,332	2,060,148	2,108,904	1,066,398
542339	THE SISKIYOU TELEPHONE CO.	884,748	878,016	886,992	900,204	920,676	942,468	476,574
542343	VOLCANO TELEPHONE COMPANY	1,011,108	1,003,428	1,013,688	1,028,784	935,094	959,994	544,644
542344	VERIZON WEST COAST INC.-CA	0	0	0	0	0	0	0
542346	PINNACLES TELEPHONE COMPANY	65,112	64,620	65,280	66,252	67,752	69,360	35,070
543402	CITIZENS TEL CO OF GOLDEN ST DBA FRONTIER COM	0	0	0	0	0	0	0
544342	CITIZENS TEL CO OF TUOLUMNE DBA FRONTIER COMM	0	0	0	0	0	0	0
545170	PACIFIC BELL	0	0	0	0	0	0	0
549002	WESTERN WIRELESS	0	0	0	0	0	0	0
TOTAL	COLORADO	12,081,456	11,987,184	12,112,248	12,292,620	13,072,575	13,268,217	7,735,488
461835	SUNFLOWER TELEPHONE CO.,INC. - CO	90,192	89,508	90,420	91,776	93,864	87,456	39,990
462178	AGATE MUTUAL TELEPHONE COOPERATIVE ASSOC.	10,860	10,776	10,884	11,052	11,304	11,568	5,850
462181	BIJOU TEL COOPERATIVE ASSOC. INC	13,884	13,776	13,920	14,124	14,448	14,796	7,482
462182	BLANCA TELEPHONE CO.	132,876	131,868	133,212	135,204	138,276	141,540	71,574
462184	DELTA COUNTY TELE-COMM INC.	630,828	626,028	632,424	641,844	656,448	671,988	339,798
462185	CENTURYTEL OF EAGLE, INC.	8,624,256	8,558,712	8,646,228	8,774,988	8,974,536	9,186,960	4,645,524
462186	EASTERN SLOPE RURAL TEL ASSN INC	146,388	145,272	146,760	148,944	152,328	155,940	78,852
462187	EL PASO COUNTY MUTUAL TEL CO	0	0	0	0	0	0	0
462188	FARMERS TEL CO, INC. - COLORADO	87,900	87,228	88,116	89,436	91,464	93,636	47,346
462190	HAXTUN TELEPHONE COMPANY	118,428	117,528	118,728	120,504	123,240	126,156	63,792
462192	BIG SANDY TELECOM, INC.	94,320	93,612	94,572	95,976	98,160	100,476	50,808
462193	NUCLA-NATURITA TEL. CO.	131,328	130,320	131,652	133,620	136,656	139,896	70,740
462194	NUNN TEL. COMPANY	61,212	60,744	61,368	62,280	63,696	65,208	32,970
462195	SOUTH PARK TELEPHONE COMPANY	2,472	0	2,484	2,520	2,568	2,640	1,332
462196	PEETZ COOP. TEL. CO.	20,280	20,124	20,328	20,628	21,108	21,600	10,926
462197	PHILLIPS COUNTY TEL. CO.	43,272	42,948	43,392	44,028	45,036	46,092	23,310
462198	PINE DRIVE TEL. CO.	22,236	22,056	22,284	22,620	23,136	23,676	11,976
462199	PLAINS COOPERATIVE TEL. ASSOC. INC.	274,104	272,028	274,812	278,892	285,240	291,996	147,648
462201	RICO TEL. CO.	9,672	9,600	9,696	9,840	10,068	10,308	5,208
462202	ROGGEN TELEPHONE COOPERATIVE CO.	69,156	68,628	69,336	70,368	71,964	73,668	37,254
462203	THE RYE TELEPHONE CO. INC.	266,532	264,516	267,216	271,200	277,356	283,932	143,574
462204	COLUMBINE ACQ CORP DBA COLUMBINE TELECOM CO	153,192	152,028	153,588	155,868	159,420	163,188	82,518
462206	STONEHAM COOPERATIVE TEL. CO.	8,652	8,580	8,664	8,796	9,000	9,216	4,656
462207	STRASBURG TEL. CO.	173,292	171,984	173,748	176,328	174,648	172,968	87,456
462208	CENTURYTEL OF COLORADO, INC.	825,036	818,772	827,148	839,460	858,552	878,868	444,414
462209	WIGGINS TEL. ASSOC.	63,024	62,544	63,180	64,116	65,580	67,128	33,948
462210	WILLARD TEL. CO.	8,064	8,004	8,088	8,208	8,400	8,592	4,344
465102	QWEST CORPORATION - CO	0	0	0	0	0	0	0
469001	NORTHEAST COLORADO CELLULAR, INC.	0	0	0	0	506,079	410,484	811,806
469003	WESTERN WIRELESS	0	0	0	0	0	8,241	430,392
TOTAL	CONNECTICUT	162,552	161,316	162,960	165,396	169,152	173,160	87,558
132454	THE WOODBURY TEL. CO.	162,552	161,316	162,960	165,396	169,152	173,160	87,558
135200	SOUTHERN NEW ENGLAND TEL.	0	0	0	0	0	0	0
TOTAL	DELAWARE	0	0	0	0	0	0	0
565010	VERIZON DELAWARE INC.	0	0	0	0	0	0	0
TOTAL	DISTRICT OF COLUMBIA	0	0	0	0	0	0	0
575020	VERIZON WASHINGTON, DC INC.	0	0	0	0	0	0	0
TOTAL	FLORIDA	5,307,852	5,267,508	5,321,388	5,400,636	5,406,816	5,074,572	2,372,712
210291	GTC, INC.	188,784	187,356	189,276	192,084	196,452	201,108	101,694
210318	FRONTIER COMM. OF THE SOUTH-FL	0	0	0	0	0	0	0
210328	VERIZON FLORIDA INC.	0	0	0	0	0	0	0
210329	GTC, INC.	327,432	324,936	328,260	333,156	267,366	275,430	176,370
210330	SMART CITY TELECOMMUNICATIONS LLC DBA SM.CITY	257,784	255,828	258,444	262,296	268,260	274,608	138,858
210331	ITS TELECOMMUNICATIONS SYSTEMS, INC.	388,776	385,824	389,772	395,568	404,568	414,144	209,418
210335	NORTHEAST FLORIDA TEL. CO., INC.	528,024	524,016	529,380	537,252	549,468	562,476	284,424
210336	ALLTEL FLORIDA, INC.	1,992,192	1,977,048	1,997,268	2,027,016	2,029,854	1,615,926	586,704
210338	QUINCY TEL. CO.-FL DIV.	591,612	587,112	593,112	601,956	615,636	630,216	318,678

Table 3.25
Long-Term Support Payment Projections by Study Area
(Dollars)

Study Area ID Code	Study Area Name	1998 Total	1999 Total	2000 Total	2001 Total	2002 Total	2003 Total	2004 Total
	FLORIDA (CONT.)							
210339	GTC, INC.	1,033,248	1,025,388	1,035,876	1,051,308	1,075,212	1,100,664	556,566
210341	SPRINT-FLORIDA, INCORPORATED	0	0	0	0	0	0	0
215191	SOUTHERN BELL-FL	0	0	0	0	0	0	0
TOTAL	GEORGIA	17,817,552	17,682,108	17,862,864	18,128,952	18,506,856	18,707,226	9,597,546
220324	VALLEY TEL. CO.	119,868	118,956	120,168	121,968	124,740	127,692	64,572
220338	QUINCY TEL. CO.-GA DIV.	52,296	51,888	52,416	53,208	54,420	55,704	28,164
220344	ALMA TEL. CO., INC.	516,552	512,628	517,872	525,588	503,160	515,874	278,244
220346	BLUE RIDGE TEL. CO.	251,856	249,936	252,492	256,248	262,080	268,284	135,660
220347	BRANTLEY TEL. CO., INC.	516,468	512,544	517,788	525,492	537,444	550,164	278,196
220348	BULLOCH CNTY. RURAL TEL. COOP., INC.	495,912	492,144	497,172	504,576	516,048	528,264	267,126
220351	CAMDEN TEL. & TEL. CO., INC.-GA	0	0	0	0	0	0	0
220354	CHICKAMAUGA TEL. CORP.	93,840	93,132	94,080	95,484	97,656	99,972	50,550
220355	CITIZENS TEL. CO., INC.-GA	568,032	563,712	569,472	577,956	591,096	605,088	305,970
220356	COASTAL UTILITIES, INC.	863,484	856,920	865,680	878,580	898,560	919,824	465,126
220357	ALLTEL GEORGIA, INC.	2,362,080	2,344,128	2,368,092	2,403,360	2,458,020	2,277,744	1,272,354
220358	DARIEN TEL. CO., INC.	639,060	634,200	640,680	650,232	665,016	680,760	344,232
220360	ELLIJAY TEL. CO.	927,960	920,916	930,336	944,184	965,652	988,512	499,854
220362	FRONTIER COMM. OF FAIRMOUNT, INC	0	0	0	0	0	0	0
220364	GEORGIA TEL. CORP.	162,348	161,112	162,756	165,180	168,936	172,932	87,450
220365	GLENWOOD TEL. CO.	27,588	27,372	27,648	28,068	28,704	29,376	14,856
220368	HART TEL. CO.	776,880	770,976	778,860	790,464	808,440	827,568	418,476
220369	COMSOUTH TELECOMMUNICATIONS, INC.	376,044	373,188	377,004	382,620	391,320	400,584	202,560
220371	INTERSTATE TEL. CO.	0	0	0	0	0	0	0
220375	NELSON-BALL GROUND TEL. CO.	201,456	199,920	201,960	204,972	209,640	214,596	108,516
220376	PEMBROKE TEL. CO., INC.	258,432	256,464	259,092	262,944	268,932	275,292	139,206
220377	PINELAND TEL. COOP.	593,916	589,404	595,428	604,296	618,036	632,664	319,914
220378	PLANTERS RURAL TEL. COOP., INC.	653,064	648,096	654,720	664,476	679,584	695,676	351,774
220379	PLANT TEL. CO.	1,032,744	1,024,896	1,035,372	1,050,792	1,074,696	1,100,124	556,296
220380	PROGRESSIVE RURAL TEL. COOP., INC.	171,684	170,376	172,116	174,684	178,656	182,880	92,478
220381	PUBLIC SERVICE TEL. CO.	1,431,024	1,420,152	1,434,672	1,456,032	1,489,152	1,524,396	770,832
220382	RINGGOLD TEL. CO.	225,624	223,908	226,200	229,572	234,792	240,348	121,536
220386	STANDARD TEL. CO.	3,409,824	3,383,904	3,418,500	3,469,416	3,548,316	3,632,304	1,836,732
220387	FRONTIER COMM. OF GEORGIA, INC.	290,064	287,856	290,796	295,140	301,848	308,988	156,246
220389	TRENTON TEL. CO.	138,600	137,556	138,960	141,024	144,228	147,648	74,658
220392	WAVERLY HALL TELEPHONE, LLC	146,484	145,368	146,856	149,040	152,424	156,036	78,900
220394	WILKES TEL. & ELECTRIC CO.	379,452	376,560	380,412	386,076	394,860	404,208	204,390
220395	ACCUCOMM TELECOMMUNICATIONS, INC.	134,916	133,896	135,264	137,280	140,400	143,724	72,678
223036	GEORGIA ALLTEL TELECOM	0	0	0	0	0	0	0
223037	ALLTEL GEORGIA COMMUNICATIONS CORP.	0	0	0	0	0	0	0
225192	SOUTHERN BELL-GA	0	0	0	0	0	0	0
TOTAL	GUAM	1,941,468	1,926,708	1,946,412	1,975,392	2,609,289	2,476,344	941,532
663800	GUAM TELEPHONE AUTHORITY	1,941,468	1,926,708	1,946,412	1,975,392	1,969,968	1,598,844	629,406
669001	GUAM CELLULAR AND PAGING, INC. DBA GUAMCELL COMMUNICATIONS	0	0	0	0	639,321	877,500	312,126
669002	IT&E OVERSEAS, INC.	0	0	0	0	0	0	0
TOTAL	HAWAII	13,192	0	158,700	0	82,368	84,312	0
623021	SANDWICH ISLES COMMUNICATIONS, INC.	13,192	0	158,700	0	82,368	84,312	0
623100	VERIZON HAWAII INC.-HI	0	0	0	0	0	0	0
TOTAL	IDAHO	3,450,300	3,424,068	3,459,084	3,510,564	3,590,412	3,667,272	1,833,636
472213	ALBION TEL. CO. D/B/A ATC COMMUNICATIONS	431,784	428,508	432,888	439,332	449,328	459,960	232,590
472215	CAMBRIDGE TEL. CO.,INC.-ID	242,268	240,420	242,880	246,492	252,108	258,072	130,494
472218	CUSTER TEL. COOPERATIVE INC.	113,436	112,572	113,724	115,416	118,032	120,828	61,098
472220	FILER MUTUAL TELEPHONE COMPANY - ID	0	0	0	0	0	0	0
472221	FARMERS MUTUAL TEL CO LTD. - ID	58,848	58,392	58,992	59,868	61,236	62,688	31,698
472222	FREMONT TELCOM CO.	487,584	483,876	488,820	496,104	507,384	519,396	262,638
472223	CENTURYTEL OF THE GEM STATE - ID	138,240	137,184	138,588	140,652	143,844	147,252	74,460
472225	CENTURYTEL OF IDAHO, INC.	455,160	451,704	456,324	463,116	473,640	484,860	245,172
472226	MIDVALE TEL. EXCH. INC.	234,096	232,320	234,696	238,188	243,612	249,372	126,102
472227	MUD LAKE TELEPHONE COOPERATIVE ASSN. INC.	48,204	47,844	48,336	49,056	50,172	51,348	25,968
472230	POTLATCH TELEPHONE COMPANY INC.	149,952	148,812	150,336	152,568	156,036	151,608	55,890
472231	PROJECT MUTUAL TEL. COOP. ASSN.	221,232	219,552	221,796	225,096	230,220	235,668	119,166
472232	DIRECT COMMUNICATIONS ROCKLAND, INC.	203,808	202,260	204,324	207,360	212,076	217,104	109,782
472233	RURAL TELEPHONE COMPANY - ID	115,200	114,324	115,488	117,204	119,880	122,712	62,052
472295	SILVER STAR TEL. CO. INC.-ID	466,476	462,936	467,676	474,636	485,424	496,920	251,274
472416	VERIZON NORTHWEST INC.-ID	0	0	0	0	0	0	0
472423	INLAND TELEPHONE COMPANY - ID	84,012	83,364	84,216	85,476	87,420	89,484	45,252
474427	CITIZENS TEL CO OF ID DBA FRONTIER COMM OF ID	0	0	0	0	0	0	0
475103	QWEST CORPORATION - ID	0	0	0	0	0	0	0
475162	QWEST CORPORATION - IDAHO	0	0	0	0	0	0	0
TOTAL	ILLINOIS	6,196,512	6,149,376	6,212,292	6,304,812	6,363,432	6,431,490	3,248,928
340976	ADAMS TEL. COOP.	180,780	179,412	181,248	183,948	188,124	192,576	97,380
340978	ALHAMBRA-GRANTFORK TEL. CO.	48,768	48,396	48,888	49,620	50,748	51,948	26,268
340983	CAMBRIDGE TEL. CO.-IL	52,320	51,924	52,452	53,232	54,444	55,728	28,182
340984	CASS TELEPHONE COMPANY	99,384	98,628	99,636	101,124	103,428	105,876	53,538
340990	CLARKSVILLE MUTUAL TEL. CO.	13,848	13,740	13,884	14,088	14,412	14,748	7,458
340993	CROSSVILLE TEL. CO.	18,312	18,168	18,360	18,624	19,056	19,500	9,864
340998	FRONTIER COMM. OF DEPUE, INC.	25,200	25,008	25,260	25,644	26,220	26,844	13,572
341003	EGYPTIAN TEL. COOP. ASSN.	243,732	241,872	244,344	247,992	253,620	259,632	131,286
341004	EL PASO TEL. CO.	47,664	47,304	47,784	48,492	49,596	50,772	25,674
341009	C-R TEL. CO.	204,672	203,112	205,188	208,248	190,140	148,836	63,960
341011	FRONTIER COMM. OF LAKESIDE, INC.	0	0	0	0	0	0	0
341012	FLAT ROCK TEL. COOP., INC.	3,612	3,576	3,612	3,672	3,756	3,840	1,944
341015	VERIZON NORTH INC. - IL	0	0	0	0	0	0	0
341016	GENESEO TEL. CO.	143,964	142,872	144,336	146,484	149,820	153,360	77,550
341017	GLASFORD TEL. CO.	40,560	40,260	40,668	41,268	42,216	43,212	21,852
341020	GRAFTON TEL. CO.	63,228	62,748	63,396	64,332	65,796	67,356	34,056
341021	THE GRANDVIEW MUTUAL TEL. CO.	10,608	10,524	10,632	10,800	11,040	11,304	5,712
341023	GRIDLEY TEL. CO.	67,200	66,696	67,380	68,376	69,936	61,020	25,662
341024	HAMILTON COUNTY TEL. COOP.	112,956	112,092	113,244	114,924	117,540	120,324	60,840
341025	SHAWNEE TEL. CO.	161,340	160,116	161,748	164,160	167,892	171,864	86,904
341026	HARRISONVILLE TEL. CO.	1,059,576	1,051,524	1,062,276	1,078,104	1,102,620	1,128,720	570,750
341029	HENRY COUNTY TEL. CO.	49,236	48,864	49,368	50,100	51,240	52,452	26,520
341032	HOME TEL. CO.-ST. JACOB	218,340	216,684	218,904	222,156	227,208	232,584	117,612
341036	VERIZON NORTH INC.-IL (CONTEL)	0	0	0	0	0	0	0
341037	ILLINOIS CONS. TEL. CO.	1,589,460	1,577,376	1,593,504	1,617,240	1,654,008	1,693,164	856,170

Table 3.25
Long-Term Support Payment Projections by Study Area
(Dollars)

Study Area ID Code	Study Area Name	1998 Total	1999 Total	2000 Total	2001 Total	2002 Total	2003 Total	2004 Total
	ILLINOIS (CONT.)							
341038	FRONTIER COMM. OF ILLINOIS, INC.	0	0	0	0	0	0	0
341041	KINSMAN MUTUAL TEL. CO.	10,932	10,848	10,956	11,124	11,376	11,640	5,886
341043	LA HARPE TEL. CO.	141,324	140,256	141,696	143,796	147,072	150,552	76,128
341045	LEAF RIVER TEL. CO.	166,104	164,844	166,536	169,008	172,848	176,940	89,472
341046	LEONORE MUTUAL TEL. CO.	10,752	10,668	10,776	10,944	11,196	11,460	5,796
341047	MCDONOUGH TEL. COOP., INC.	180,252	178,872	180,696	183,396	187,572	192,012	97,092
341048	MCNABB TEL. CO.	14,700	14,580	14,724	14,952	15,300	15,660	7,914
341049	MADISON TEL. CO.	340,188	337,608	341,064	346,140	354,012	362,388	183,246
341050	MARSEILLES TEL. CO. OF MARS.	62,244	61,764	62,400	63,324	64,764	66,300	33,528
341053	METAMORA TEL. CO.	82,200	81,576	82,416	83,640	85,536	87,564	44,280
341054	MID CENTURY TEL. COOP., INC.	216,528	214,872	217,068	220,308	225,312	230,652	116,634
341055	FRONTIER COMM.-MIDLAND, INC.	0	0	0	0	0	0	0
341057	GALLATIN RIVER COMMUNICATIONS L.L.C.	0	0	0	0	0	0	0
341058	MONTROSE MUTUAL TEL. CO.	41,136	40,824	41,244	41,856	42,804	43,812	22,158
341060	MOULTRIE INDEPENDENT TEL. CO.	122,052	121,116	122,352	124,176	65,100	40,470	33,702
341061	FRONTIER COMM. OF MT. PULASKI, INC.	0	0	0	0	0	0	0
341062	NEW WINDSOR TEL. CO.	19,848	19,704	19,908	20,196	20,652	21,144	10,692
341065	ODIN TEL. EXCHANGE, INC.	151,440	150,288	151,824	154,080	157,584	161,316	81,576
341066	ONEIDA TEL. EXCHANGE	0	0	0	0	0	0	0
341067	FRONTIER COMM. OF ORION, INC.	0	0	0	0	0	0	0
341073	FRONTIER COMM.-PRAIRIE, INC.	0	0	0	0	0	0	0
341075	REYNOLDS TEL. CO.	15,348	15,228	15,384	15,612	15,972	16,344	8,268
341079	FRONTIER COMM.-SCHUYLER, INC.	0	0	0	0	0	0	0
341086	TONICA TEL. CO.	18,924	18,780	18,972	19,260	19,692	20,160	10,194
341087	VIOLA HOME TEL. CO.	23,412	23,232	23,472	23,820	24,360	24,936	12,612
341088	WABASH TEL. COOP., INC.	75,984	75,408	76,176	77,316	79,068	80,940	40,932
341091	WOODHULL COMMUNITY TEL. CO.	8,040	7,980	8,064	8,184	8,364	8,568	4,332
341092	STELLE TEL. CO.	8,868	8,796	8,892	9,024	9,228	9,444	4,776
341093	YATES CITY TEL. CO.	31,476	31,236	31,560	32,028	32,760	33,528	16,956
341183	CITIZENS TEL CO OF IL DBA FRONTIER COMM OF IL	0	0	0	0	0	0	0
343035	VERIZON SOUTH INC.-IL (ALLTEL)	0	0	0	0	0	0	0
345070	ILLINOIS BELL TEL. CO.	0	0	0	0	0	0	0
349001	ONEIDA NETWORK SERVICES, INC.	0	0	0	0	0	0	0
349004	DIVERSE COMMUNICATIONS, INC.	0	0	0	0	0	0	0
TOTAL	INDIANA	5,121,048	5,082,132	5,134,140	5,210,520	5,311,080	5,431,512	2,759,958
320742	BLOOMINGDALE HOME TEL. CO., INC.	58,680	58,224	58,824	59,700	61,056	62,508	31,608
320744	CAMDEN TEL. CO., INC.-IN	72,732	72,180	72,924	74,004	75,684	77,472	39,174
320747	CENTURYTEL OF CENTRAL INDIANA, INC.	284,436	282,276	285,168	289,404	291,246	298,254	153,216
320750	FRONTIER COMM. OF INDIANA, INC.	78,792	78,192	78,996	80,172	81,996	83,928	42,444
320751	CITIZENS TEL. CORP.-WARREN	62,076	61,608	62,244	63,156	64,596	66,120	33,438
320753	CLAY CTY. RURAL TEL. COOP., INC.	287,892	285,708	288,624	292,932	299,592	306,684	155,076
320756	CRAIGVILLE TEL. CO., INC.	28,068	27,852	28,140	28,548	29,208	29,892	15,114
320759	DAVIESS-MARTIN CTY. RURAL TEL. DBA RTC COMM.	243,804	241,956	244,428	248,076	253,716	259,716	131,328
320771	GEETINGSVILLE TEL. CO., INC.	18,420	18,276	18,468	18,732	19,164	19,620	9,918
320772	VERIZON NORTH INC.-IN	0	0	0	0	0	0	0
320775	HANCOCK RURAL TEL. CORP. DBA HANCOCK TELECOM	174,048	172,728	174,492	177,096	181,116	185,400	93,756
320776	COMM. CORP. OF INDIANA	701,556	696,216	703,332	713,808	730,044	747,324	377,898
320777	HOME TEL. CO. OF PITTSBORO, INC.	54,000	53,580	54,132	54,936	56,184	57,516	29,088
320778	HOME TEL. CO., INC.	77,340	76,752	77,532	78,696	80,484	82,392	41,658
320779	VERIZON NORTH INC.-IN (CONTEL)	0	0	0	0	0	0	0
320783	LIGONIER TEL. CO.	35,772	35,496	35,856	36,396	37,224	38,100	19,266
320788	MERCHANTS & FARMERS TEL. CO.	23,904	23,724	23,964	24,324	16,410	11,262	7,152
320790	MONON TEL. CO., INC.	53,268	52,860	53,400	54,204	55,428	56,748	28,692
320792	MULBERRY COOP. TEL. CO., INC.	82,980	82,344	83,184	84,420	86,340	88,392	44,694
320796	NEW LISBON TEL. CO., INC.	19,608	19,464	19,668	19,956	20,412	20,892	10,566
320797	NEW PARIS TEL., INC.	114,936	114,060	115,224	116,940	114,864	117,696	61,908
320800	NORTHWESTERN INDIANA TEL. CO., INC.	441,672	438,312	442,800	449,388	459,612	470,496	237,912
320801	CENTURYTEL OF ODON, INC.	131,808	130,812	132,156	134,112	137,160	140,412	71,004
320807	PERRY-SPENCER RURAL TEL. COOP., INC.	178,224	176,880	178,692	181,344	185,472	189,864	96,006
320809	COMM. CORP. OF SOUTHERN INDIANA	62,988	62,508	63,144	64,080	65,544	67,092	33,924
320813	PULASKI-WHITE RURAL TEL. COOP., INC.	65,916	65,424	66,096	67,068	68,592	70,224	35,508
320815	ROCHESTER TEL. CO., INC.	161,244	160,020	161,652	164,064	167,796	171,768	86,856
320816	S & W TEL. CO., INC.	18,348	18,204	18,396	18,660	19,092	19,536	9,882
320818	SMITHVILLE TEL. CO., INC.	871,452	864,828	873,672	886,680	906,840	928,308	469,416
320819	SOUTHEASTERN INDIANA RURAL TEL. COOP., INC.	136,560	135,528	136,920	138,948	142,104	145,476	73,560
320825	SUNMAN TELECOMMUNICATIONS CORPORATION	111,156	110,316	111,444	113,100	115,668	118,416	59,874
320826	SWAYZEE TEL. CO., INC.	33,396	33,144	33,480	33,984	34,752	35,580	17,988
320827	SWEETSER RURAL TEL. CO., INC.	45,948	45,600	46,068	46,752	47,820	48,948	24,750
320828	FRONTIER COMM. OF THORNTOWN, INC.	0	0	0	0	0	0	0
320829	TIPTON TEL. CO., INC.	131,928	130,920	132,264	134,232	137,280	140,532	71,058
320830	TRI-COUNTY TEL. CO., INC.-IN	115,812	114,924	116,100	117,828	120,516	123,372	62,382
320832	UNITED TEL. CO. OF INDIANA, INC.	0	0	0	0	0	0	0
320834	WASH. CTY. RURAL TEL. COOP., INC.	77,388	76,800	77,580	78,744	80,532	82,440	41,688
320837	WEST POINT TEL. CO., INC.	21,336	21,180	21,396	21,708	22,200	22,728	11,496
320839	YEOMAN TEL. CO., INC.	43,560	43,236	43,680	44,328	45,336	46,404	23,466
323034	VERIZON NORTH INC.-IN (ALLTEL)	0	0	0	0	0	0	0
325080	INDIANA BELL TEL. CO.	0	0	0	0	0	0	0
329007	HANCOCK COMMUNICATIONS, INC.	0	0	0	0	0	0	0
329008	NPCR, INC.	0	0	0	0	0	0	7,194
329009	SEI DATA, INC.	0	0	0	0	0	0	0
TOTAL	IOWA	7,219,092	7,164,144	7,237,440	7,359,078	7,937,862	8,374,338	5,962,944
351096	HEARTLAND TELECOMM CO OF IOWA DBA HICKORYTECH	297,840	295,572	298,596	303,048	288,156	295,488	160,434
351097	ANDREW TEL. CO., INC.	17,940	17,796	17,976	18,252	18,660	19,104	9,660
351098	ARCADIA TEL. COOP.	17,004	16,872	17,040	17,292	17,688	14,562	5,880
351101	ATKINS TEL. CO.	24,264	24,084	24,336	24,696	25,248	25,848	13,074
351105	AYRSHIRE FMRS. MUT. TEL. CO.	29,280	29,052	29,352	29,784	30,468	31,188	15,768
351106	ALPINE COMMUNICATIONS, L.C.	197,940	196,428	198,432	201,396	205,980	210,852	106,620
351107	BALDWIN-NASHVILLE TEL. CO., INC.	18,120	17,988	18,168	18,432	18,852	19,296	9,762
351108	BARNES CITY COOP. TEL. CO.	14,832	14,712	14,868	15,084	15,432	15,792	7,986
351110	BERNARD TEL. CO., INC.	43,572	43,236	43,680	44,328	45,336	46,404	23,466
351112	BREDA TEL. COOP.	32,388	32,148	32,472	32,952	33,708	34,500	17,448
351113	BROOKLYN MUTUAL TEL. CO.	45,168	44,832	45,288	45,960	47,004	48,120	24,330
351114	THE BURT TEL. CO.	17,304	17,172	17,352	17,604	18,012	18,432	9,324
351115	BUTLER-BREMER MUT. TEL. CO.	109,476	108,636	109,752	111,384	113,916	116,616	58,968
351118	CASCADE TEL. CO.	57,216	56,784	57,360	58,212	59,544	60,948	30,822
351119	CASEY MUTUAL TEL. CO.	16,128	16,008	16,176	16,404	16,776	17,184	8,688
351121	CENTER JUNCTION TEL. CO., INC.	14,112	14,004	14,148	14,364	14,688	15,036	7,602

Table 3.25
Long-Term Support Payment Projections by Study Area
(Dollars)

Study Area ID Code	Study Area Name	1998 Total	1999 Total	2000 Total	2001 Total	2002 Total	2003 Total	2004 Total
	IOWA (CONT.)							
351125	CENTRAL SCOTT TEL.	103,668	102,888	103,944	105,480	107,880	110,436	55,842
351126	CENTURYTEL OF CHESTER, INC.	18,972	18,828	19,020	19,296	19,740	20,208	10,218
351127	FRONTIER COMMUNICATIONS OF IOWA, INC.	0	0	0	0	0	0	0
351129	THE CITIZENS MUTUAL TEL. CO.	101,760	100,992	102,024	103,536	105,900	108,408	54,816
351130	CLARENCE TEL. CO., INC.	27,444	27,228	27,504	27,924	28,560	29,232	14,784
351132	CLEAR LAKE INDP. TEL. CO.	178,440	177,084	178,896	181,560	185,688	190,080	96,120
351133	C-M-L TEL. COOP. ASSN.	59,304	58,848	59,448	60,336	61,704	63,168	31,944
351134	COLO TEL. CO.	24,480	24,300	24,552	24,912	25,476	26,076	13,188
351136	COON CREEK TEL. CO.	25,332	25,140	25,392	25,776	26,352	26,976	13,644
351137	COON VALLEY COOP. TEL. ASSN., INC.	35,628	35,352	35,712	36,252	37,068	37,956	19,188
351139	COOP. TEL. CO.	57,660	57,216	57,804	58,668	60,000	61,416	31,056
351141	CORN BELT TEL. CO.	24,084	23,892	24,132	24,504	25,056	25,656	12,972
351146	CUMBERLAND TEL. CO.	16,476	16,356	16,524	16,764	17,148	17,556	8,880
351147	DANVILLE MUT. TEL. CO.	35,820	35,556	35,916	36,444	37,284	38,160	19,296
351149	DEFIANCE TEL. CO.	15,540	15,420	15,576	15,816	16,176	16,560	8,370
351150	DIXON TEL. CO.	23,400	23,220	23,460	23,808	24,348	24,924	12,606
351152	DUMONT TEL. CO.	22,344	22,176	22,404	22,728	23,256	23,796	12,036
351153	DUNKERTON TEL. COOP., INC.	24,924	24,732	24,984	25,356	25,932	26,544	13,422
351156	EAST BUCHANAN TEL. COOP.	64,932	64,440	65,100	66,072	67,572	69,168	34,980
351157	ELLSWORTH COOP. TEL. ASSN.	34,368	34,116	34,464	34,980	35,772	36,612	18,516
351158	MINBURN TELECOMMUNICATIONS, INC.	0	0	0	0	0	0	0
351160	FARMERS & BUSINESSMEN'S TEL. CO.	42,060	41,736	42,168	42,792	43,764	44,808	22,656
351162	FARMERS COOP. TEL. CO.-DYSART	52,152	51,756	52,284	53,064	54,276	55,560	28,092
351166	FARMERS & MERCHANTS MUTUAL TEL. CO.	26,436	26,232	26,496	26,904	27,516	28,164	14,238
351167	IOWA TELECOMM. SVCS. DBA IOWA TELECOM-NORTH	0	0	0	0	0	0	0
351168	FARMERS MUTUAL COOP TEL CO- HARLAN	66,480	65,976	66,648	67,644	69,180	70,812	35,808
351169	FARMERS MUTUAL COOP. TEL. CO.-MOULTON	20,064	19,920	20,124	20,412	20,880	21,372	10,806
351170	IOWA TELECOMM. SVCS. DBA IOWA TELECOM-SYSTEMS	0	0	0	0	0	0	0
351171	FARMERS MUTUAL TEL. CO.-JESUP	62,772	62,292	62,928	63,876	65,328	66,864	33,816
351172	FARMERS MUTUAL TEL. CO.-NORA SPRINGS	90,408	89,712	90,624	91,980	94,080	96,300	48,696
351173	FARMERS MUTUAL TEL. COOP.-SHELLSBURG	82,524	81,888	82,728	83,964	85,872	87,900	44,448
351174	FARMERS MUTUAL TEL. CO.-STANTON	44,544	44,208	44,664	45,324	46,356	47,448	23,994
351175	FARMERS TEL. CO.-BATAVIA	18,744	18,600	18,792	19,080	19,512	19,968	10,098
351176	FARMERS TEL. CO.-ESSEX	25,128	24,936	25,188	25,560	26,148	26,760	13,530
351177	FARMERS TEL. CO.-RICEVILLE	65,688	65,184	65,856	66,828	68,352	69,972	35,382
351178	IOWA TELECOMM. SVCS. DBA IOWA TELECOM	0	0	0	0	0	0	0
351179	FENTON COOP. TEL. CO.	16,644	16,512	16,680	16,932	17,316	17,724	8,964
351187	PARTNER COMMUNICATIONS COOPERATIVE	47,616	47,256	47,736	48,444	49,548	50,724	25,650
351188	GOLDFIELD TEL. CO.	22,092	21,924	22,152	22,476	22,980	23,532	11,898
351189	RIVER VALLEY TEL. COOP.	37,104	36,828	37,200	37,764	38,616	39,528	19,992
351191	GRAND MOUND COOP. TEL. ASSN.	21,384	21,216	21,432	21,756	22,248	22,776	11,514
351195	GRISWOLD COOP. TEL. CO.	78,180	77,580	78,372	79,548	81,348	83,280	42,114
351199	HAWKEYE TEL. CO.	20,964	20,808	21,024	21,324	21,816	22,332	11,292
351202	HOSPERS TEL. EXCHANGE, INC.	22,404	22,236	22,464	22,788	23,316	23,868	12,066
351203	HUBBARD COOP. TEL. ASSN.	28,704	28,488	28,776	29,208	29,868	30,576	15,462
351205	HUXLEY COMMUNICATIONS COOPERATIVE	55,560	55,128	55,692	56,532	57,816	59,184	29,922
351206	IAMO TEL. CO.-IA	29,004	28,788	29,088	29,508	30,180	30,900	15,624
351209	INTERSTATE 35 TEL. CO.	50,280	49,908	50,424	51,168	52,332	53,568	27,084
351212	JEFFERSON TEL. CO.-IA	90,852	90,156	91,080	92,436	94,536	96,780	48,936
351213	JORDAN SOLDIER VAL COOP. TEL. CO.	0	0	0	0	0	0	6,435
351214	KALONA COOP. TEL. CO.	52,992	52,596	53,136	53,928	55,152	56,448	28,548
351217	KEYSTONE FRMS. COOP. TEL. CO.	50,868	50,484	51,000	51,756	52,932	54,192	27,402
351220	LA PORTE CITY TEL. CO.	71,244	70,704	71,424	72,492	74,136	75,900	38,376
351222	LA MOTTE TEL. CO.	25,020	24,828	25,080	25,452	26,040	26,652	13,476
351223	LAUREL TEL. CO., INC.	17,508	17,376	17,556	17,820	18,228	18,648	9,432
351225	LEHIGH VALLEY COOP. TEL. ASSN.	77,220	76,632	77,412	78,564	80,352	82,260	41,592
351228	LONE ROCK COOP. TEL. CO.	17,448	17,304	17,484	17,748	18,156	18,576	9,396
351229	LOST NATION-ELWOOD TEL. CO.	0	0	0	0	0	0	0
351230	NORTHEAST IOWA TEL. CO.	63,228	62,748	63,396	64,332	65,796	67,356	34,062
351232	LYNNVILLE TELEPHONE COMPANY	17,688	17,556	17,736	17,988	18,408	18,840	9,528
351235	MANILLA TEL. CO.	22,200	22,032	22,260	22,584	23,100	23,640	11,958
351237	MARNE & ELK HORN TEL. CO.	66,456	65,952	66,624	67,620	69,156	70,800	35,802
351238	MARTELLE COOP. TEL. ASSN.	17,076	16,944	17,112	17,376	17,772	18,192	9,198
351239	MASSENA TEL. CO.	33,912	33,648	33,996	34,500	35,280	36,120	18,264
351241	MECHANICSVILLE TEL. CO.	30,840	30,612	30,924	31,380	32,100	32,856	16,614
351242	MILES COOP. TEL. ASSN.	25,896	25,692	25,956	26,340	26,940	27,588	13,950
351243	MILLER TEL. CO.-IA	11,040	10,956	11,064	11,232	11,484	11,760	5,946
351245	MINBURN TEL. CO.	16,452	16,320	16,488	16,740	17,124	17,520	8,862
351246	MINERVA VALLEY TEL. CO., INC.	34,380	34,116	34,464	34,980	35,772	36,624	18,516
351247	MODERN COOP. TEL. CO.	66,180	65,676	66,348	67,344	68,868	70,500	35,652
351248	MONTEZUMA MUTUAL TEL. CO.	77,568	76,968	77,760	78,912	80,712	82,620	41,778
351250	MUTUAL TEL. CO. OF MORNING SUN	26,316	26,124	26,388	26,784	27,384	28,032	14,178
351251	MEDIAPOLIS TEL. CO.	68,532	68,016	68,712	69,732	71,316	73,008	36,918
351252	MUTUAL TEL. CO.	71,928	71,388	72,120	73,188	74,856	76,620	38,748
351257	NORTH ENGLISH COOP. TEL. CO.	31,644	31,404	31,728	32,196	32,928	33,708	17,046
351259	NORTHERN IOWA TEL. CO.	102,864	102,084	103,128	104,664	107,040	109,584	55,410
351260	NORTHWEST IOWA TEL. CO., INC.	76,824	76,248	77,028	78,168	79,956	81,840	41,382
351261	NORTHWEST TEL. COOP.	66,132	65,628	66,300	67,284	68,820	70,440	35,622
351262	COMMUNICATIONS 1 NETWORK, INC.	23,508	23,328	23,568	23,916	24,456	25,044	12,660
351263	OGDEN TEL. CO.-IA	56,676	56,256	56,832	57,672	58,980	60,384	30,534
351264	OLIN TEL. CO., INC.	35,832	35,556	35,916	36,456	37,284	38,172	19,302
351265	ONSLOW COOP. TEL. ASSN.	17,100	16,980	17,160	17,400	17,796	18,216	9,216
351266	ORAN MUTUAL TEL. CO.	17,244	17,112	17,292	17,556	17,952	18,372	9,294
351269	PALO COOP. TEL. ASSN.	13,152	13,044	13,176	13,380	13,680	14,004	7,080
351270	PALMER MUTUAL TEL. CO.	17,148	17,016	17,196	17,448	17,844	18,264	9,234
351271	PANORA COOP. TEL. ASSN., INC.	35,832	35,556	35,916	36,456	37,284	38,172	19,302
351273	PEOPLES TEL. CO.-IA	29,580	29,352	29,652	30,096	30,780	31,512	15,936
351274	CENTURYTEL OF POSTVILLE, INC.	34,728	34,464	34,812	35,340	36,144	36,996	18,708
351275	PRAIRIEBURG TEL. CO., INC.	15,852	15,732	15,888	16,140	16,500	16,896	8,544
351276	PRESTON TEL. CO.	45,900	45,552	46,020	46,704	47,772	48,900	24,726
351277	RADCLIFFE TEL. CO., INC.	20,160	20,004	20,208	20,508	20,976	21,468	10,854
351278	READLYN TEL. CO.	31,044	30,816	31,128	31,596	32,304	33,072	16,722
351280	RINGSTED TEL. CO.	16,032	15,912	16,080	16,320	16,692	17,076	8,640
351282	ROCKWELL COOP. TEL. ASSN.	69,408	68,880	69,588	70,620	72,228	73,944	37,386
351283	ROYAL TEL. CO.	0	0	0	0	0	0	0
351284	RUTHVEN TEL. EXCH. CO.	35,724	35,460	35,820	36,348	37,176	38,052	19,242
351285	SAC COUNTY MUTUAL TEL. CO.	40,812	40,500	40,920	41,532	42,468	43,476	21,984
351291	SCHALLER TEL. CO.	41,772	41,448	41,868	42,504	43,464	44,496	22,500
351292	SEARSBORO TEL. CO.	24,432	24,252	24,504	24,864	12,714	13,170	13,164

Table 3.25
Long-Term Support Payment Projections by Study Area
(Dollars)

Study Area ID Code	Study Area Name	1998 Total	1999 Total	2000 Total	2001 Total	2002 Total	2003 Total	2004 Total
	IOWA (CONT.)							
351293	SHARON TEL. CO.	38,508	38,220	38,616	39,180	40,080	41,028	20,742
351294	SCRANTON TEL. CO.	20,040	19,884	20,088	20,388	20,844	21,348	10,794
351295	SHELL ROCK TEL. CO.	37,176	36,888	37,260	37,824	38,688	39,600	20,022
351297	HEART OF IOWA COMMUNICATIONS COOP.	113,832	112,968	114,120	115,824	118,452	121,260	61,320
351298	SOUTH SLOPE COOP. TEL. CO.	244,908	243,048	245,532	249,180	254,856	260,880	131,922
351301	SOUTHWEST TEL. EXCH., INC.	44,988	44,640	45,096	45,768	46,812	47,916	24,234
351302	SPRINGVILLE COOP. TEL. ASSN.	44,124	43,788	44,232	44,892	45,912	47,004	23,766
351303	COOPERATIVE TEL. EXCHANGE	33,972	33,720	34,068	34,572	35,352	36,192	18,300
351304	SWISHER TEL. CO.	27,600	27,396	27,672	28,080	28,728	29,400	14,868
351305	STRATFORD MUTUAL TEL. CO.	15,876	15,756	15,912	16,152	16,524	16,908	8,550
351306	SULLY TEL. ASSOC.	39,696	39,396	39,804	40,392	41,304	42,288	21,384
351307	SUPERIOR TEL. COOP.	12,720	12,612	12,744	12,936	13,236	13,548	6,846
351308	TEMPLETON TEL. CO.	17,160	17,028	17,208	17,460	17,856	18,276	9,246
351309	TERRIL TELEPHONE COOPERATIVE	0	0	0	0	0	0	0
351310	TITONKA TEL. CO.	22,368	22,200	22,428	22,752	23,268	23,820	12,048
351316	UNITED FARMERS TEL. CO.	0	0	0	0	0	0	0
351319	VAN BUREN TEL. CO., INC.	103,200	102,408	103,452	105,000	107,388	109,932	55,590
351320	VAN HORNE COOP. TEL. CO.	0	0	0	0	0	0	0
351322	VENTURA TEL. CO., INC.	19,680	19,524	19,728	20,016	20,472	20,964	10,596
351324	VILLISCA FARMERS TEL. CO.	43,128	42,792	43,236	43,872	44,880	45,936	23,226
351326	WALNUT TEL. CO.	24,384	24,204	24,456	24,816	25,380	25,980	13,140
351327	WEBB-DICKENS TEL. CORP.	6,840	6,780	6,852	6,960	7,116	7,284	3,684
351328	WEBSTER-CALHOUN COOP. TEL. ASSN.	278,268	276,144	278,964	283,128	289,560	296,424	149,886
351329	WELLMAN COOP. TEL. ASSN.	48,216	47,844	48,336	49,056	50,172	51,360	25,968
351331	WEST IOWA TEL. CO.	163,560	162,324	163,980	166,416	170,208	174,228	88,104
351332	WEST LIBERTY TEL. CO.	99,240	98,484	99,492	100,968	103,272	105,708	53,454
351334	WESTERN IOWA TEL. ASSN.	128,004	127,032	128,328	130,236	133,200	136,356	68,952
351335	WESTSIDE INDP. TEL. CO.	15,768	15,648	15,804	16,044	16,404	16,788	8,490
351336	WILTON TEL. CO.	48,936	48,564	49,056	49,788	50,916	52,128	26,358
351337	WINNEBAGO COOP. TEL. ASSN.-IA	250,308	248,412	250,956	254,688	260,472	266,640	134,832
351342	WOOLSTOCK MUT. TEL. ASSN.	16,608	16,488	16,656	16,908	17,292	17,700	8,946
351343	WYOMING MUTUAL TEL. CO.	30,684	30,444	30,756	31,224	31,932	32,688	16,530
351344	PRAIRIE TEL. CO., INC.	37,488	37,200	37,584	38,136	39,000	39,924	20,190
351346	ACE TEL. ASSN.-IA	141,636	140,556	141,996	144,108	147,384	150,876	76,290
351405	HILLS TEL. CO., INC.-IA	84,252	83,604	84,456	85,716	87,672	89,748	45,378
351424	MABEL COOP. TEL. CO.-IA	46,128	45,768	46,236	46,932	48,000	49,128	24,846
351888	GRAND RIVER MUT. TEL. CORP.-IA	93,456	92,748	93,696	95,100	97,260	99,564	50,346
355141	QWEST CORPORATION - IA	0	0	0	0	0	0	0
359001	CITY OF HAWARDEN DBA HITEC	0	0	0	13,890	26,658	28,767	16,728
359002	LAURENS MUNICIPAL COMMUNICATIONS UTILITY	0	0	0	0	0	0	0
359003	COON RAPIDS MUNICIPAL COMMUNICATIONS UTILITY	0	0	0	0	0	0	0
359004	FOREST CITY TELECOM, INC.	0	0	0	0	0	0	0
359005	HEART OF IOWA COMMUNICATIONS COOPERATIVE	0	0	0	0	0	0	0
359006	INDEPENDENT NETWORKS, LC	0	0	0	0	0	0	0
359007	FARMERS & BUSINESS MEN'S TELEPHONE COMPANY DBA F&B COMMUNICATIONS	0	0	0	0	0	0	0
359008	SOUTH SLOPE COOPERATIVE	0	0	0	0	0	87,930	13,284
359009	COON CREEK TELECOMMUNICATIONS CORP.	0	0	0	0	0	0	0
359010	MIDWEST WIRELESS IOWA, LLC	0	0	0	0	433,446	543,954	150,720
359011	OMNITEL COMMUNICATIONS, INC.	0	0	0	0	0	0	0
359012	LOST NATION-ELWOOD TELEPHONE CO	0	0	0	0	0	0	0
359013	MANNING MUNICIPAL COMMUNICATIONS & TELEVISION	0	0	0	0	0	0	0
359014	GRUNDY CENTER MUNICIPAL UTILITIES	0	0	0	0	0	0	0
359015	HARLAN MUNICIPAL UTILITIES	0	0	0	0	0	0	0
359016	UNITED STATES CELLULAR	0	0	0	0	0	0	1,521,450
359017	WESTERN WIRELESS CORP.	0	0	0	0	0	25,842	26,511
359018	LOUISA COMMUNICATIONS	0	0	0	0	0	0	0
359020	GOLDFIELD ACCESS NETWORK	0	0	0	0	0	0	0
359022	COMMUNITY CABLE TELEVISION COMPANY OF O'BRIEN COUNTY	0	0	0	0	0	3,648	4,416
359023	REINBECK MUNICIPAL TELECOMMUNICATIONS UTILITY	0	0	0	0	0	0	0
359027	IOWA WIRELESS SERVICES, L.P.	0	0	0	0	0	28,773	15,387
359028	MAC WIRELESS, LLC	0	0	0	0	0	0	2,652
359029	SOUTHEAST WIRELESS, INC.	0	0	0	0	0	0	4,587
359030	COOPERATIVE TELEPHONE CO.	0	0	0	0	0	0	2,373
359031	OLIN TELEPHONE CO., INC.	0	0	0	0	0	0	3,552
359032	CST COMMUNICATIONS, INC	0	0	0	0	0	0	0
359033	MONTEZUMA MUTUAL TELEPHONE CO.	0	0	0	0	0	0	1,323
359034	MILL VALLEY WIRELESS	0	0	0	0	0	0	1,116
359036	EAST BUCHANAN TELEPHONE COOPERATIVE	0	0	0	0	0	0	0
359037	KCTC PCS	0	0	0	0	0	0	3,723
359038	SHARON TELEPHONE COMPANY	0	0	0	0	0	0	2,010
359039	WELLMAN COOP. TELEPHONE ASSOC.	0	0	0	0	0	0	7,395
359041	WAPSI WIRELESS, LLC	0	0	0	0	0	0	35,103
359042	BENTON/LINN WIRELESS LLC	0	0	0	0	0	0	16,335
359043	NORTHEAST IOWA TELEPHONE CO.	0	0	0	0	0	0	4,287
359044	COMMUNITY DIGITAL WIRELESS, LLC	0	0	0	0	0	0	3,471
359045	SEI WIRELESS LLC	0	0	0	0	0	0	483
359046	CEDAR COUNTY PCS, LLC	0	0	0	0	0	0	49,764
359047	BROOKLYN MUTUAL TELEPHONE CO.	0	0	0	0	0	0	1,149
359051	GUTHRIE TELECOMMUNICATIONS NETWORK, INC.	0	0	0	0	0	0	0
359052	HUXLEY COMMUNICATIONS COOPERATIVE	0	0	0	0	0	0	0
359053	IOWA RSA NO. 2 LIMITED PARTNERSHIP	0	0	0	0	0	0	7,752
359054	RSA 1 LIMITED PARTNERSHIP	0	0	0	0	0	0	46,713
359056	NSP, LC DBA CELLCOM	0	0	0	0	0	0	22,626
359057	IOWA RSA #12, LLC DBA CELLCOM	0	0	0	0	0	0	29,211
359058	IOWA RSA #3, LLC DBA CELLCOM	0	0	0	0	0	0	23,991
359059	FARMERS MUTUAL TELEPHONE COMPANY-HARLAN	0	0	0	0	0	3,588	8,265
359060	NPCR, INC. DBA NEXTEL PARTNERS	0	0	0	0	0	0	41,724
359064	GREAT LAKES OF IOWA, INC.	0	0	0	0	0	0	3,084
359069	ALGONA MUNICIPAL UTILITIES	0	0	0	0	0	0	0
TOTAL	KANSAS	11,422,704	11,335,920	11,451,864	11,622,384	11,839,008	12,344,181	6,222,042
411317	UNITED TELEPHONE COMPANY OF EASTERN KANSAS	0	0	0	0	0	0	0
411746	BLUE VALLEY TELEPHONE COMPANY	163,668	162,420	164,076	166,524	170,316	174,348	88,164
411756	COLUMBUS TELEPHONE COMPANY	47,280	46,920	47,400	48,108	24,600	50,364	0
411758	COUNCIL GROVE TEL. CO.	51,696	51,300	51,828	52,596	53,796	55,068	27,846
411761	CUNNINGHAM TELEPHONE CO. INC.	225,600	223,884	226,176	229,548	234,768	240,324	121,524
411764	ELKHART TELEPHONE COMPANY INC.	72,096	71,556	72,288	73,356	75,024	76,800	38,838
411777	GOLDEN BELT TELEPHONE ASSN. INC.	255,804	253,860	256,452	260,268	266,196	272,496	137,790
411778	GORHAM TELEPHONE COMPANY INC.	27,048	26,844	27,120	27,516	28,140	28,812	14,568

Table 3.25
Long-Term Support Payment Projections by Study Area
(Dollars)

Study Area ID Code	Study Area Name	1998 Total	1999 Total	2000 Total	2001 Total	2002 Total	2003 Total	2004 Total
	KANSAS (CONT.)							
411780	HAVILAND TELEPHONE COMPANY INC.	177,216	175,872	177,672	180,312	184,416	188,772	95,460
411781	H & B COMMUNICATIONS INC.	166,272	165,000	166,692	169,176	173,016	177,120	89,562
411782	HOME TELEPHONE COMPANY INC.	238,464	236,652	239,076	242,640	248,160	254,028	128,454
411785	J. B. N. TELEPHONE COMPANY INC.	561,276	557,004	562,704	571,080	559,794	573,618	302,334
411788	KANOKLA TEL. ASSOC. INC.- KS	332,700	330,180	333,552	338,520	346,212	354,408	179,214
411791	LA HARPE TELEPHONE COMPANY INC.	17,472	17,340	17,520	17,784	18,180	18,612	9,414
411801	MADISON TELEPHONE, LLC	98,256	97,500	98,496	99,972	102,240	104,664	52,926
411807	MOKAN DIAL, INC.- KS	313,152	310,776	313,956	318,624	325,872	333,588	168,684
411808	MOUNDRIDGE TEL. CO.	231,096	229,332	231,672	235,128	240,480	246,168	124,482
411809	MUTUAL TELEPHONE COMPANY	20,832	20,676	20,892	21,192	21,672	22,188	11,220
411814	PEOPLES TELECOMMUNICATIONS, LLC	188,136	186,708	188,616	191,424	195,780	200,412	101,340
411817	PIONEER TELEPHONE ASSOCIATION INC.	1,532,244	1,520,592	1,536,144	1,559,028	1,594,476	1,632,216	825,354
411818	CRAW-KAN TELEPHONE COOP INC- KS	178,068	176,724	178,536	181,188	185,304	189,696	95,922
411820	RAINBOW TEL COOPERATIVE ASSN INC.	99,288	98,544	99,552	101,028	103,320	105,768	53,484
411826	RURAL TEL. SERVICE CO.,INC.	2,245,884	2,228,820	2,251,608	2,285,148	2,337,108	2,392,428	1,209,768
411827	S & T TEL. COOP. ASSN.	616,788	612,096	618,360	627,564	641,832	657,024	332,238
411829	S & A TEL. CO.,INC.	253,056	251,124	253,692	257,472	263,328	269,556	136,308
411831	SOUTH CENTRAL TEL. ASSN. INC.-KS	462,600	459,084	463,776	470,688	481,392	492,792	249,186
411833	SOUTHERN KANSAS TEL. CO.,INC.	575,028	570,660	576,492	585,084	598,392	612,552	309,744
411835	SUNFLOWER TEL. CO.,INC.	714,996	709,560	716,820	727,488	744,036	689,382	313,098
411839	TRI-COUNTY TEL. ASSN. INC.-KS	204,588	203,040	205,116	208,164	212,904	217,944	110,208
411840	TWIN VALLEY TEL. INC.-KS	135,372	134,340	135,720	137,736	140,868	144,204	72,918
411841	UNITED TELEPHONE ASSN. INC.	398,112	395,088	399,132	405,072	414,288	424,092	214,446
411842	UNITED TELEPHONE CO OF KS	0	0	0	0	0	0	0
411845	WAMEGO TELEPHONE COMPANY INC.	127,704	126,732	128,028	129,936	132,888	136,044	68,790
411847	WHEAT STATE TELEPHONE, INC.	207,732	206,160	208,272	211,368	216,168	221,292	111,900
411849	WILSON TELEPHONE COMPANY INC.	293,400	291,180	294,156	298,536	305,328	312,552	158,046
411852	ZENDA TELEPHONE COMPANY INC.	27,588	27,384	27,660	28,080	28,716	29,388	14,862
411957	THE UTC OF MO DBA UTC OF SE. KS	0	0	0	0	0	0	0
412030	TOTAH TELEPHONE CO. INC.	162,192	160,968	162,612	165,036	168,780	172,776	87,366
415214	SOUTHWESTERN BELL-KANSAS	0	0	0	0	0	0	0
419001	WESTERN WIRELESS	0	0	0	0	1,218	272,685	166,584
419002	SPRINT SPECTRUM LP / PHILLIECO LP (DBA SPRINT PCS)	0	0	0	0	0	0	0
TOTAL	KENTUCKY	4,887,000	4,849,836	4,899,432	4,972,416	5,013,564	4,996,386	2,542,716
260396	BALLARD RURAL TEL. COOP. CORP., INC.	128,304	127,332	128,640	130,548	133,524	136,680	69,114
260398	BRANDENBURG TEL. CO., INC.	480,936	477,276	482,160	489,336	500,472	512,316	259,056
260401	DUO COUNTY TEL. COOP., INC.	349,140	346,488	350,028	355,248	363,324	371,916	188,070
260402	ALLTEL KENTUCKY, INC.	89,316	88,632	89,544	90,876	66,234	20,862	48,108
260406	FOOTHILLS RURAL TEL. COOP. CORP., INC.	409,788	406,668	410,832	416,952	426,432	436,524	220,734
260408	GEARHEART COMM. DBA COALFIELDS TEL. CO.	163,116	161,868	163,524	165,960	169,740	173,748	87,858
260411	LESLIE COUNTY TEL. CO., INC.	792,864	786,840	794,880	806,724	779,838	709,404	337,386
260412	LEWISPORT TEL. CO., INC.	22,632	22,464	22,692	23,028	23,556	24,120	12,192
260413	LOGAN TEL. COOP., INC.	185,868	184,452	186,336	189,120	193,416	198,000	100,122
260414	MOUNTAIN RURAL TEL. COOP. CORP., INC.	415,368	412,212	416,424	422,628	432,240	442,476	223,740
260415	PEOPLES RURAL TEL. COOP. CORP.	233,832	232,044	234,420	237,912	243,324	249,084	125,952
260417	SALEM TEL. CO.	57,504	57,072	57,660	58,512	59,844	61,260	30,978
260418	SOUTH CENTRAL RURAL TEL. COOP. CORP., INC.	830,520	824,208	832,632	845,040	864,252	884,712	447,366
260419	THACKER/GRIGSBY TEL. CO., INC.	218,028	216,372	218,580	221,844	226,884	232,248	117,444
260421	WEST KY. RURAL TEL. COOP. CORP., INC.	509,784	505,908	511,080	518,688	530,484	543,036	274,596
265061	CINCINNATI BELL-KY	0	0	0	0	0	0	0
265182	SOUTH CENTRAL BELL-KY	0	0	0	0	0	0	0
269001	SOUTHEAST TELEPHONE, INC.	0	0	0	0	0	0	0
269690	KENTUCKY ALLTEL, INC. - LEXINGTON	0	0	0	0	0	0	0
269691	KENTUCKY ALLTEL, INC. - LONDON	0	0	0	0	0	0	0
TOTAL	LOUISIANA	16,686,756	16,559,940	16,729,284	16,978,404	17,095,236	16,889,904	8,375,310
270423	CENTURYTEL OF CENTRAL LA, LLC	1,936,716	1,921,992	1,941,648	1,970,556	2,015,376	2,063,076	1,043,226
270424	CENTURYTEL OF SOUTHEAST LA, INC.	996,852	989,280	999,396	1,014,276	902,184	746,010	356,568
270425	CAMERON TEL. CO.-LA	727,572	722,052	729,432	740,292	757,128	775,044	391,914
270426	CAMPTI-PLEASANT HILL TEL. CO.	103,788	103,008	104,064	105,600	108,012	110,568	55,908
270427	CENTURYTEL OF CHATHAM, LLC	389,652	386,688	390,648	396,456	405,480	415,080	209,892
270428	DELCAMBRE TEL. CO.	50,100	49,716	50,220	50,976	52,140	53,364	26,988
270429	EAST ASCENSION TELEPHONE COMPANY, LLC	1,848,612	1,834,560	1,853,316	1,880,916	1,923,696	1,969,224	995,766
270430	ELIZABETH TEL. CO., INC.	406,464	403,368	407,496	413,568	422,964	432,984	218,946
270431	CENTURYTEL OF NORTHWEST LA, INC.	1,174,764	1,165,836	1,177,752	1,195,296	1,215,216	1,208,196	597,228
270432	KAPLAN TEL. CO.	179,244	177,876	179,700	182,376	186,516	190,932	96,552
270433	LAFOURCHE TELEPHONE COMPANY, L.L.C.	1,383,360	1,372,848	1,386,888	1,407,540	1,439,544	1,454,436	726,432
270434	CENTURYTEL OF EVANGELINE, LLC	3,956,820	3,926,748	3,966,900	4,025,976	4,117,524	4,015,254	1,932,912
270435	NORTHEAST LOUISIANA TEL. CO., INC.	230,076	228,324	230,664	234,096	239,412	245,088	123,930
270436	CENTURY TEL. OF NORTH LOUISIANA, LLC	999,156	991,560	1,001,700	1,016,616	989,466	941,262	465,708
270438	RESERVE TEL. CO.	135,888	134,856	136,236	138,264	141,408	144,756	73,200
270439	CENTURYTEL OF RINGGOLD, LLC	98,208	97,464	98,460	99,936	102,204	104,616	52,902
270440	CENTURYTEL OF EAST LA, LLC	426,912	423,660	427,992	434,376	367,674	307,980	159,882
270441	STAR TEL. CO., INC.	716,400	710,964	718,236	728,928	745,500	763,152	385,896
270442	CENTURYTEL OF SOUTHWEST LA, LLC	926,172	919,140	928,536	942,360	963,792	948,882	461,460
275183	SOUTH CENTRAL BELL-LA	0	0	0	0	0	0	0
TOTAL	MAINE	5,993,292	5,947,728	6,008,532	6,098,040	6,128,058	6,107,058	3,594,276
100002	OXFORD WEST TEL. CO.	192,696	191,232	193,188	196,068	200,532	205,272	103,800
100003	LINCOLNVILLE TEL. CO.	320,724	318,276	321,528	326,328	303,438	293,172	154,998
100004	CHINA TEL. CO.	141,120	140,052	141,480	143,580	146,856	150,324	76,014
100005	COBBOSSEECONTEE TEL. CO.	31,584	31,344	31,668	32,136	32,856	33,636	17,010
100007	ISLAND TEL. CO.	68,916	68,388	69,084	70,116	71,712	73,404	37,122
100010	HAMPDEN TEL. CO.	62,508	62,040	62,676	63,600	65,052	66,588	33,672
100011	HARTLAND & ST. ALBANS TEL. CO.	220,224	218,544	220,776	224,076	207,000	181,770	88,050
100015	COMMUNITY SERVICE TEL. CO.	368,568	365,760	369,504	375,012	383,532	392,616	198,534
100019	OXFORD COUNTY TEL. & TELE. CO.	192,504	191,040	192,996	195,864	200,316	205,056	103,692
100020	PINE TREE TEL. & TELE. CO.	174,744	173,424	175,200	177,804	181,848	186,156	94,128
100022	SACO RIVER TEL. & TELE. CO.	228,540	226,800	229,116	232,536	237,828	243,456	123,108
100024	SOMERSET TEL. CO.	799,932	793,848	801,960	813,912	787,674	715,758	339,546
100025	STANDISH TEL. CO.	512,340	508,440	513,636	521,292	533,148	545,760	275,976
100027	UNION RIVER TEL. CO.	197,832	196,332	198,336	201,288	205,872	210,744	106,566
100029	UNITY TEL. CO., INC.	303,048	300,744	303,816	308,340	315,348	322,812	163,236
100031	WARREN TEL. CO.	115,896	115,008	116,184	117,924	109,170	100,062	50,502
100034	WEST PENOBSCOT TEL. & TEL. CO.	125,364	124,416	125,688	127,560	130,464	117,360	51,396
103313	NORTHLAND TEL. CO. OF MAINE	1,527,624	1,516,020	1,531,524	1,554,324	1,589,676	1,627,296	822,870
103315	MID MAINE TELECOM, INC.	409,128	406,020	410,172	416,280	425,736	435,816	220,380
105111	VERIZON NEW ENGLAND INC. DBA VERIZON MAINE	0	0	0	0	0	0	0

Table 3.25
Long-Term Support Payment Projections by Study Area
(Dollars)

Study Area ID Code	Study Area Name	1998 Total	1999 Total	2000 Total	2001 Total	2002 Total	2003 Total	2004 Total
	MAINE (CONT.)							
109001	RCC MINNESOTA, INC.	0	0	0	0	0	0	533,676
TOTAL	MARYLAND	91,104	90,408	91,332	92,700	94,812	97,056	49,074
180216	ARMSTRONG TEL. CO. OF MD	91,104	90,408	91,332	92,700	94,812	97,056	49,074
185030	VERIZON MARYLAND INC.	0	0	0	0	0	0	0
TOTAL	MASSACHUSETTS	101,964	101,184	102,228	103,752	106,104	107,976	54,918
110036	GRANBY TEL. & TELE. CO.-MA	60,900	60,432	61,056	61,968	63,372	64,872	32,802
110037	RICHMOND TEL. CO.	41,064	40,752	41,172	41,784	42,732	43,104	22,116
115112	VERIZON NEW ENGLAND INC DBA VERIZON MASS.	0	0	0	0	0	0	0
TOTAL	MICHIGAN	9,796,224	9,721,740	9,821,136	9,967,428	10,160,571	10,341,774	6,224,955
310669	ALLENDALE TEL. CO.	128,484	127,512	128,820	130,728	133,704	136,872	69,210
310671	CENTURY TEL. MIDWEST, INC.	1,746,864	1,733,592	1,751,316	1,777,404	1,817,820	1,860,840	940,962
310672	COMM. CORP. OF MICHIGAN	130,620	129,624	130,944	132,900	135,924	139,140	70,356
310675	BARAGA TEL. CO.	155,640	154,464	156,048	158,364	161,964	165,804	83,838
310676	BARRY COUNTY TEL. CO.	260,460	258,480	261,120	265,008	271,032	277,452	140,298
310677	ISLAND TEL. CO.	152,088	150,936	152,484	154,752	146,874	125,664	57,018
310678	BLANCHARD TEL. ASSOC., INC.	46,452	46,092	46,560	47,256	48,336	49,476	25,020
310679	BLOOMINGDALE TEL. CO.	254,292	252,360	254,940	258,732	264,624	270,888	136,974
310680	CHIPPEWA COUNTY TEL. CO.	199,896	198,372	200,400	203,388	208,008	197,466	92,268
310682	FRONTIER COMM. OF MICHIGAN, INC.	0	0	0	0	0	0	0
310683	CARR TEL. CO.	83,184	82,548	83,388	84,636	86,070	88,122	44,808
310685	CHATHAM TEL. CO.-MI	236,712	234,912	237,312	240,840	246,324	252,156	127,506
310688	CLIMAX TEL. CO.	20,748	20,580	20,796	21,108	21,588	22,092	11,172
310689	CENTURYTEL OF UPPER MICHIGAN	360,312	357,576	361,236	366,612	374,952	383,832	194,088
310691	DEERFIELD FARMERS TEL. CO.	403,704	400,632	404,724	410,760	420,096	430,044	217,458
310692	DRENTHE TEL. CO.	26,556	26,364	26,640	27,024	27,636	28,296	14,310
310694	FARMERS MUT. OF CHAPIN DBA CHAPIN TEL. CO.	24,204	24,012	24,264	24,624	25,188	25,776	13,038
310695	VERIZON NORTH INC.-MI	0	0	0	0	0	0	0
310702	CENTURY TEL. OF MICHIGAN, INC.	2,347,860	2,330,016	2,353,836	2,388,900	2,291,568	2,349,396	1,264,692
310703	KALEVA TEL. CO.	95,064	94,344	95,304	96,720	98,916	101,268	51,204
310704	ACE TEL. CO. OF MI, INC.	207,456	205,884	207,984	211,092	215,892	220,992	111,750
310705	CENTURY TELEPHONE OF NORTHERN MICHIGAN, INC.	106,488	105,672	106,752	108,348	110,808	113,436	57,360
310708	LENNON TEL. CO.	57,936	57,492	58,080	58,944	60,288	61,716	31,206
310711	MIDWAY TEL. CO.	107,712	106,884	107,976	109,596	112,080	114,732	58,020
310713	HIAWATHA TEL. CO.	419,076	415,896	420,144	426,396	392,346	349,080	172,284
310714	OGDEN TEL. CO.	22,596	22,428	22,656	22,992	23,508	24,072	12,174
310717	ONTONAGON COUNTY TEL. CO.	146,496	145,380	146,868	149,052	152,436	156,048	78,906
310720	PENINSULA TEL. CO.-MI	49,032	48,660	49,164	49,884	51,012	52,224	26,406
310721	PIGEON TEL. CO.	267,180	265,140	267,852	271,848	278,028	284,604	143,916
310725	SAND CREEK TEL. CO.	36,600	36,324	36,696	37,248	38,088	39,000	19,716
310726	SHIAWASSEE TEL. CO.	180,288	178,920	180,744	183,444	187,608	192,048	97,116
310728	SPRINGPORT TEL. CO.	79,896	79,284	80,100	81,288	83,136	85,104	43,032
310732	UPPER PENINSULA TEL. CO.	951,036	943,800	953,448	967,656	989,664	1,013,088	512,280
310734	WALDRON TEL. CO.	20,388	20,244	20,448	20,748	21,216	21,720	10,986
310735	WESTPHALIA TEL. CO.	33,660	33,396	33,732	34,248	35,016	35,856	18,126
310737	WINN TEL. CO.	90,576	89,892	90,816	92,160	88,896	80,286	37,980
310738	WOLVERINE TEL. CO.	346,668	344,028	347,544	352,728	360,744	339,906	157,494
313033	VERIZON NORTH INC.-MI (ALLTEL)	0	0	0	0	0	0	0
315090	MICHIGAN BELL TEL. CO.	0	0	0	0	0	0	0
319001	RFB CELLULAR, INC.	0	0	0	0	179,181	253,278	169,125
319005	THUMB CELLULAR LIMITED PARTNERSHIP	0	0	0	0	0	0	160,629
319006	CENTENNIAL MICHIGAN RSA 6 CELLULAR CORP.	0	0	0	0	0	0	14,139
319007	CENTENNIAL MICHIGAN RSA 7 CELLULAR CORP.	0	0	0	0	0	0	11,343
319008	MICHIANA METRONET, INC. - MI	0	0	0	0	0	0	63,600
319009	NPI-OMNIPOINT WIRELESS, LLC	0	0	0	0	0	0	7,233
319010	ALLTEL COMMUNICATIONS, INC.	0	0	0	0	0	0	655,914
TOTAL	MINNESOTA	12,140,403	12,029,652	12,154,464	12,335,313	13,862,505	12,836,325	7,282,422
361123	CITIZENS TEL CO OF MN DBA FRONTIER COMM OF MN	0	0	0	0	0	0	0
361337	WINNEBAGO COOP. TEL. ASSN.-MN	58,308	57,864	58,452	59,328	60,672	62,112	31,410
361346	ACE TEL. ASSN.-MN	93,720	93,012	93,960	95,364	97,536	99,840	50,484
361347	ALBANY MUTUAL TEL. ASSN., INC.	110,388	109,548	110,664	112,320	114,876	117,588	59,460
361348	WILDERNESS VALLEY TELEPHONE COMPANY, INC.	1,323	0	1,776	0	0	0	0
361350	ARVIG TEL. CO.	899,796	892,968	902,100	915,528	936,348	958,512	484,686
361353	CITY OF BARNESVILLE TEL. CO.	27,552	27,348	27,624	28,032	28,668	29,352	14,844
361356	BENTON COOP. TEL. CO.	152,436	151,284	152,832	155,100	158,628	162,384	82,110
361357	BLACKDUCK TEL. CO.	57,756	57,324	57,912	58,764	60,108	61,524	37,185
361358	BLUE EARTH VALLEY TEL. CO.	228,552	226,812	229,128	232,536	237,828	243,456	123,108
361362	BRIDGEWATER TEL. CO.	169,056	167,772	169,488	172,020	175,932	180,096	91,068
361365	CALLAWAY TEL. CO.	13,092	12,996	13,128	13,320	13,620	13,944	7,056
361367	FRONTIER COMM. OF MINNESOTA, INC.	0	0	0	0	0	0	0
361370	CLARA CITY TEL. EXCH. CO.	120,624	119,712	120,936	122,736	125,520	128,496	64,974
361372	CLEMENTS TEL. CO.	14,160	14,052	14,196	14,400	14,736	15,084	7,626
361373	CONSOLIDATED TEL. CO.-MN	331,500	328,980	332,340	337,296	344,964	353,136	178,566
361374	ARROWHEAD COMM. CORP.	92,796	92,088	93,036	94,416	88,854	83,718	42,588
361375	MID-COMMUNICATIONS, INC. DBA HICKORYTECH	299,196	296,916	299,952	304,416	311,340	318,720	161,160
361380	DELAVAN TEL. CO.	16,944	16,824	16,992	17,244	17,640	18,048	9,126
361381	DUNNELL TEL. CO., INC.	12,708	12,612	12,744	12,936	13,224	13,536	6,846
361383	EAGLE VALLEY TEL. CO.	26,676	26,472	26,748	27,144	26,322	25,746	13,140
361384	EASTON TEL. CO.	16,428	16,296	16,464	16,716	17,088	17,496	8,850
361385	EAST OTTER TAIL TEL. CO.	648,000	643,068	649,644	659,316	674,316	690,276	349,050
361386	ECKLES TEL. CO.	114,240	113,376	114,540	116,244	118,884	121,704	61,536
361387	EMILY COOP. TEL. CO.	83,688	83,052	83,904	85,152	87,096	89,148	45,084
361389	FARMERS MUTUAL TEL. CO.-BELLINGHAM	60,348	59,880	60,492	61,404	62,796	64,284	32,502
361390	FEDERATED TEL. COOP.	116,364	115,476	116,652	118,392	121,092	123,948	62,676
361391	FELTON TEL. CO., INC.	61,524	61,056	61,680	62,592	64,020	65,532	33,138
361395	GARDEN VALLEY TEL. CO.	565,368	561,072	566,808	575,256	588,336	602,256	304,542
361396	GARDONVILLE COOP. TEL. ASSN.	125,460	124,500	125,772	127,644	130,548	133,644	67,578
361399	GRANADA TEL. CO.	13,752	13,656	13,800	13,992	13,350	13,326	7,056
361401	HALSTAD TEL. CO.	111,816	110,964	112,104	113,772	116,364	119,112	60,234
361403	FEDERATED UTILITIES, INC. DBA HANCOCK TEL. CO	21,828	21,660	21,876	22,212	22,716	23,256	11,760
361404	HARMONY TEL. CO.	29,472	29,244	29,544	29,988	30,672	31,392	15,876
361405	HILLS TEL. CO., INC.-MN	38,616	38,328	38,724	39,300	40,188	41,136	20,802
361408	HOME TEL. CO.-MN	65,628	65,136	65,808	66,780	68,292	69,912	35,352
361409	HUTCHINSON TELEPHONE COMPANY	242,652	240,816	243,276	246,900	239,784	229,668	118,920
361410	JOHNSON TELEPHONE COMPANY	332,196	329,664	333,036	337,992	345,684	353,868	178,938
361412	KASSON & MANTORVILLE TEL. CO.	119,544	118,632	119,844	121,632	124,404	127,344	64,392

Table 3.25
Long-Term Support Payment Projections by Study Area
(Dollars)

Study Area ID Code	Study Area Name	1998 Total	1999 Total	2000 Total	2001 Total	2002 Total	2003 Total	2004 Total
	MINNESOTA (CONT.)							
361413	MID STATE TEL. CO. DBA KMP TEL. CO.	74,208	56,472	57,048	57,900	59,220	60,624	30,654
361414	LAKEDALE TELEPHONE COMPANY	418,680	415,500	419,748	426,000	435,684	445,992	225,522
361419	LISMORE COOPERATIVE TELEPHONE CO.	13,308	13,212	13,344	13,548	13,860	14,184	7,170
361422	LONSDALE TELEPHONE COMPANY	51,168	50,784	51,300	52,056	53,244	54,504	27,564
361423	LOWRY TELEPHONE COMPANY, LLC	31,524	31,284	31,608	32,064	32,796	33,576	16,974
361424	MABEL COOPERATIVE TELEPHONE CO.- MN	26,916	26,712	26,988	27,396	28,020	28,680	14,502
361425	CHRISTENSEN COMM. CO. DBA MADELIA TEL. CO.	49,020	48,648	49,140	49,872	51,012	52,212	26,406
361426	MANCHESTER-HARTLAND TELEPHONE CO.	30,120	29,892	30,204	30,648	31,344	32,088	16,224
361427	MANKATO CITIZENS TELEPHONE CO DBA HICKORYTECH	548,556	544,380	549,948	558,144	570,828	553,446	164,550
361430	MELROSE TELEPHONE COMPANY	352,464	349,788	353,364	358,632	366,780	375,468	189,858
361431	MIDWEST TEL. CO.	99,180	98,424	99,432	100,908	103,200	105,648	53,424
361433	MID STATE TELEPHONE COMPANY	367,284	364,488	368,220	373,704	382,200	391,248	197,838
361437	MINNESOTA LAKE TELEPHONE COMPANY	22,188	22,020	22,248	22,572	23,088	23,628	11,952
361439	MINNESOTA VALLEY TEL. CO. INC.	51,264	50,880	51,396	52,164	53,352	54,612	27,612
361440	CANNON VALLEY TELECOM, INC.	44,280	43,944	44,388	45,060	46,080	47,172	23,856
361442	NEW ULM TELECOM, INC.	69,492	68,964	69,672	70,704	72,312	74,016	37,428
361443	LORETEL SYSTEMS, INC.	188,316	186,888	188,796	191,616	195,972	200,604	101,442
361445	CENTURYTEL OF MINNESOTA, INC.	400,704	397,656	401,724	407,700	416,976	426,852	215,844
361448	OSAKIS TELEPHONE COMPANY	66,192	65,688	66,360	67,356	68,880	70,512	35,658
361450	PARK REGION MUTUAL TEL. CO.	97,500	96,768	97,752	99,204	101,460	103,872	52,524
361451	PAUL BUNYAN RURAL TEL. COOP.	664,056	659,004	665,748	675,660	691,020	707,376	357,696
361453	PEOPLES TELEPHONE COMPANY - MN	252,312	250,392	252,948	256,716	262,560	268,776	135,912
361454	PINE ISLAND TELEPHONE COMPANY	120,900	119,976	121,200	123,012	125,808	128,784	65,124
361456	UNITED TELEPHONE CO OF MINN	0	0	0	0	0	0	0
361472	REDWOOD COUNTY TEL. CO.	180,984	179,604	181,440	184,152	188,340	192,792	97,488
361474	ROTHSAY TELEPHONE COMPANY INC.	17,340	17,208	17,388	17,640	18,036	18,468	9,336
361475	RUNESTONE TEL. ASSN.	161,400	160,176	161,820	164,232	167,964	171,936	86,940
361476	SACRED HEART TEL. CO.	20,148	19,992	20,196	20,496	20,964	21,468	10,854
361479	SCOTT RICE TEL. CO. DBA INTEGRA TELECOM	346,032	343,392	346,908	352,080	360,084	368,604	186,390
361482	SHERBURNE COUNTY RURAL TEL. CO.	272,976	270,900	273,672	277,752	284,064	290,796	147,042
361483	SLEEPY EYE TEL. CO.	148,596	147,468	148,980	151,188	154,632	158,292	80,040
361485	SPRING GROVE COOP TEL CO	35,052	34,788	35,148	35,664	36,480	37,344	18,882
361487	STARBUCK TEL. CO.	59,520	59,076	59,676	60,564	61,944	63,408	32,064
361491	TWIN VALLEY-ULEN TEL CO INC.	421,056	417,852	422,124	428,412	438,156	448,524	226,800
361494	UPSALA COOPERATIVE TELEPHONE ASSN.	40,140	39,840	40,248	40,848	41,772	42,756	21,624
361495	VALLEY TEL. CO.-MN	0	0	0	0	0	0	0
361499	CROSSLAKE TELEPHONE COMPANY	82,236	81,612	82,452	83,664	85,572	87,600	44,292
361500	NORTHERN TELEPHONE COMPANY OF MN	7,308	7,248	7,320	7,440	7,608	7,788	3,936
361501	WEST CENTRAL TELEPHONE ASSN.	132,480	131,472	132,816	134,796	137,856	141,120	71,364
361502	WESTERN TELEPHONE COMPANY	83,844	83,208	84,060	85,308	87,252	89,316	45,162
361505	WIKSTROM TELEPHONE COMPANY INC.	305,904	303,576	306,684	311,244	318,324	325,860	164,778
361507	WINSTED TELEPHONE COMPANY	44,592	44,244	44,700	45,360	46,392	47,496	24,018
361508	WINTHROP TEL. CO.	36,780	36,504	36,876	37,428	38,280	39,180	19,812
361510	WOODSTOCK TELEPHONE COMPANY	82,572	81,948	82,788	84,012	85,932	87,960	44,478
361512	WOLVERTON TELEPHONE COMPANY	13,260	13,152	13,284	13,488	13,788	14,124	7,140
361515	ZUMBROTA TELEPHONE COMPANY	57,264	56,832	57,408	58,272	59,592	61,008	30,846
361654	INTERSTATE TELECOMMUNICATIONS COOP., INC.-MN	57,780	57,336	57,924	58,788	60,120	61,548	31,122
365142	QWEST CORPORATION - MN	0	0	0	0	0	0	0
367123	CITIZENS TEL CO OF MN DBA FRONTIER COMM OF MN	0	0	0	0	0	0	0
369001	WESTERN WIRELESS	0	0	0	1,665	4,533	2,469	186,552
369002	MIDWEST WIRELESS COMMUNICATIONS, LLC	0	0	0	0	1,266,678	0	712,005
TOTAL	MISSISSIPPI	5,062,968	5,024,460	5,075,832	5,151,432	6,067,533	5,331,570	2,725,764
280446	BAY SPRINGS TEL. CO., INC.	557,160	552,924	558,576	566,892	579,792	593,508	300,120
280447	BRUCE TEL. CO.-MS	95,496	94,764	95,736	97,164	99,372	101,724	51,438
280448	CALHOUN CITY TEL. CO., INC.	130,596	129,612	130,932	132,888	135,900	139,128	70,350
280451	DECATUR TEL. CO., INC.-MS	59,496	59,040	59,640	60,528	61,908	63,372	32,046
280452	DELTA TEL. CO., INC.	432,576	429,288	433,680	440,136	450,144	460,800	233,010
280453	ALLTEL MISSISSIPPI, INC.	411,420	408,288	412,464	418,608	428,124	434,790	221,610
280454	FRANKLIN TEL. CO., INC.-MS	583,476	579,036	584,952	593,664	607,164	621,540	314,292
280455	FULTON TEL. CO., INC.	229,776	228,024	230,352	233,784	239,100	244,764	123,768
280456	GEORGETOWN TELE. CO., INC.	191,088	189,636	191,580	194,424	180,102	184,806	102,930
280457	LAKESIDE TEL. CO., INC.	64,620	64,128	64,788	65,748	67,248	68,832	34,806
280458	CENTURYTEL OF NORTH MISSISSIPPI, INC.	1,272,564	1,262,892	1,275,804	1,294,812	1,324,248	1,355,592	685,476
280460	FRONTIER COMM. OF MISSISSIPPI, INC.	199,836	198,312	200,340	203,328	207,948	212,868	107,640
280461	NOXAPATER TEL. CO.	162,528	161,292	162,936	165,372	169,128	173,136	87,546
280462	MOUND BAYOU TEL. & COMM., INC.	13,836	13,728	13,872	14,076	14,400	14,736	7,452
280466	SLEDGE TEL. CO., INC.	105,756	104,952	106,020	107,604	110,040	112,656	56,964
280467	SMITHVILLE TEL. CO.	34,980	34,716	35,076	35,592	36,408	37,260	18,846
283301	SOUTHEAST MISSISSIPPI TEL. CO.	486,144	482,448	487,380	494,640	505,884	478,386	222,540
285184	SOUTH CENTRAL BELL-MISSISSIPPI	0	0	0	0	0	0	0
287449	MYRTLE TEL. CO., INC.	31,620	31,380	31,704	32,172	32,904	33,672	17,028
289001	CELLULAR SOUTH LICENSE, INC.	0	0	0	0	817,719	0	0
289002	RCC HOLDINGS, INC.	0	0	0	0	0	0	0
289003	DIXIENET COMMUNICATIONS	0	0	0	0	0	0	0
289004	CENTENNIAL CLAIRBORNE CELLULAR CORP.	0	0	0	0	0	0	10,944
289005	CENTENNIAL CELLULAR TRI-STATE OPERATING PARTNERSHIP - MS	0	0	0	0	0	0	26,958
289006	NPCR, INC.	0	0	0	0	0	0	0
289007	WS TELECOM, INC.	0	0	0	0	0	0	0
289008	SPRINT SPECTRUM, LP	0	0	0	0	0	0	0
289009	COMMUNIGROUP OF JACKSON, INC.	0	0	0	0	0	0	0
289010	ALLTEL COMMUNICATIONS, INC.	0	0	0	0	0	0	0
289011	TELEPAK NETWORKS, INC.	0	0	0	0	0	0	0
289013	MEGAGATE BROADBAND, INC.	0	0	0	0	0	0	0
TOTAL	MISSOURI	10,689,744	10,608,516	10,660,200	10,876,632	10,982,550	10,385,796	5,014,920
420463	BPS TELEPHONE COMPANY	81,000	80,388	81,216	82,416	84,288	86,280	43,632
420472	CASS COUNTY TELEPHONE COMPANY	304,320	302,016	305,100	309,648	316,680	324,180	163,926
421151	SPECTRA COMMUNICATIONS GROUP, LLC	0	0	0	0	0	0	0
421206	IAMO TELEPHONE COMPANY - MO	64,356	63,864	64,512	65,484	66,972	68,556	34,662
421759	CRAW-KAN TELEPHONE COOP INC - MO	78,288	77,688	78,480	79,656	81,468	83,400	42,168
421807	MOKAN DIAL, INC.- MO	104,388	103,596	104,652	106,212	108,624	111,192	56,226
421860	ALMA COMMUNICATIONS COMPANY DBA ALMA TEL. CO.	16,632	16,512	16,680	16,932	17,316	17,724	8,964
421864	CHARITON VALLEY TELEPHONE CO.	1,032,240	1,024,392	1,034,868	1,050,276	1,074,168	1,099,584	556,020
421865	CITIZENS TELEPHONE CO - MISSOURI	251,928	250,020	252,576	256,332	262,164	268,368	135,708
421866	OZARK TELEPHONE COMPANY	82,584	81,960	82,800	84,024	85,932	87,972	44,484
421874	ELLINGTON TELEPHONE COMPANY	79,728	79,116	79,920	81,120	82,956	84,924	42,942
421876	FARBER TELEPHONE COMPANY	14,604	14,484	14,628	14,856	15,192	15,552	7,866
421882	FIDELITY TELEPHONE COMPANY	774,372	768,492	719,556	787,920	746,880	764,556	386,610

Table 3.25
Long-Term Support Payment Projections by Study Area
(Dollars)

Study Area ID Code	Study Area Name	1998 Total	1999 Total	2000 Total	2001 Total	2002 Total	2003 Total	2004 Total
	MISSOURI (CONT.)							
421885	ALLTEL MISSOURI INC.	2,995,260	2,972,496	3,002,892	3,047,604	3,053,088	2,323,362	955,584
421886	GOODMAN TEL. CO.	33,264	33,012	33,348	33,852	34,620	35,436	17,922
421887	GRANBY TEL CO - MISSOURI	79,224	78,624	79,428	80,616	82,452	84,396	42,678
421888	GRAND RIVER MUTUAL TEL CORP - MO	728,796	723,252	730,644	741,528	758,388	776,340	392,568
421890	GREEN HILLS TELEPHONE CORP.	362,880	360,120	363,804	369,216	377,616	386,556	195,468
421893	CHOCTAW TELEPHONE COMPANY	19,464	19,320	19,524	19,812	20,256	20,736	10,488
421900	KLM TEL. CO.	61,452	60,984	61,608	62,520	63,948	65,460	33,102
421901	KINGDOM TELEPHONE COMPANY	377,064	374,196	378,024	383,652	392,376	401,664	203,112
421908	LE-RU TELEPHONE COMPANY	275,472	273,372	276,168	280,284	286,656	293,436	148,380
421912	MCDONALD COUNTY TELEPHONE CO.	59,892	59,436	60,048	60,936	62,328	63,804	32,262
421914	MARK TWAIN RURAL TELEPHONE CO.	527,412	523,404	528,756	536,628	548,832	561,828	284,094
421917	MID-MISSOURI TELEPHONE CO.	705,240	699,876	707,028	717,564	733,872	738,474	367,338
421920	MILLER TELEPHONE COMPANY - MO	30,852	30,624	30,936	31,392	32,112	32,868	16,620
421927	NEW FLORENCE TELEPHONE CO.	14,988	14,868	15,024	15,252	15,588	15,960	8,070
421928	NEW LONDON TEL. CO.	78,564	77,976	78,768	79,944	81,756	83,322	41,964
421929	HOLWAY TELEPHONE COMPANY	124,560	123,612	124,872	126,744	129,624	132,696	67,098
421931	NORTHEAST MISSOURI RURAL TEL. CO.	375,444	372,600	376,416	382,008	390,696	399,948	202,236
421932	LATHROP TELEPHONE COMPANY	41,604	41,292	41,712	42,336	43,296	44,316	22,410
421934	ORCHARD FARM TELEPHONE COMPANY	100,260	99,492	100,512	102,012	85,746	64,680	30,492
421935	OREGON FARMERS MUTUAL TEL. CO.	35,760	35,496	35,856	36,396	37,224	38,100	19,266
421936	PEACE VALLEY TELEPHONE CO.	11,292	11,208	11,328	11,496	11,748	12,036	6,084
421942	ROCK PORT TEL. CO.	29,208	28,980	29,280	29,724	30,396	31,116	15,732
421945	SENECA TEL. CO.	72,744	72,192	72,936	74,016	75,696	77,484	39,180
421949	STEELVILLE TEL. EXCH. INC.	490,068	486,348	491,316	498,636	509,976	522,048	263,982
421951	STOUTLAND TELEPHONE COMPANY	174,540	173,208	174,984	177,588	181,620	167,442	75,582
421957	UNITED TELEPHONE CO. OF MISSOURI	0	0	0	0	0	0	0
425213	SOUTHWESTERN BELL-MISSOURI	0	0	0	0	0	0	0
429001	MARK TWAIN COMMUNICATIONS, CO.	0	0	0	0	0	0	0
429002	FIDELITY COMMUNICATIONS SERVICES I INC	0	0	0	0	0	0	0
429003	EXOP OF MISSOURI, INC.	0	0	0	0	0	0	0
429004	GREEN HILLS AREA CELLULAR	0	0	0	0	0	0	0
429784	CENTURYTEL OF MISSOURI, LLC (CENTRAL)	0	0	0	0	0	0	0
429785	CENTURYTEL OF MISSOURI, LLC (BELLE-HERMAN)	0	0	0	0	0	0	0
429786	CENTURYTEL OF MISSOURI, LLC (SOUTHERN)	0	0	0	0	0	0	0
429787	CENTURYTEL OF MISSOURI, LLC (SOUTHWEST)	0	0	0	0	0	0	0
TOTAL	MONTANA	9,983,832	9,907,968	10,009,296	10,158,348	10,389,300	10,630,326	5,373,120
482235	BLACKFOOT TEL. COOPERATIVE INC.	694,536	689,268	696,312	706,680	722,748	739,860	374,118
482241	HOT SPRINGS TEL. CO.	92,172	91,464	92,400	93,780	95,916	98,184	49,644
482242	INTERBEL TEL. COOPERATIVE INC.	606,084	601,476	607,632	616,680	630,696	645,624	326,472
482244	LINCOLN TEL. CO. INC.	21,444	21,288	21,504	21,828	22,320	22,848	11,550
482246	MID-RIVERS TEL. COOPERATIVE INC.	1,488,960	1,477,644	1,492,752	1,514,976	1,549,428	1,586,100	802,038
482247	NEMONT TELEPHONE COOP.- MONTANA	1,533,396	1,521,744	1,537,308	1,560,204	1,595,676	1,633,452	825,978
482248	NORTHERN TEL. COOP INC.- MT	217,404	215,748	217,956	221,196	226,224	231,588	117,102
482249	CENTURYTEL OF MONTANA, INC.	344,640	342,024	345,516	350,664	358,632	367,128	185,640
482250	PROJECT TEL. CO.	506,856	503,004	508,152	515,712	527,436	539,916	273,018
482251	RANGE TEL. COOP INC.-MT	525,000	521,004	526,332	534,180	546,324	554,346	278,064
482252	RONAN TEL. CO.	76,572	75,996	76,776	77,916	79,680	81,564	41,244
482254	SOUTHERN MONTANA TEL. CO.	164,928	163,668	165,348	167,808	171,624	175,692	88,836
482255	3-RIVERS TEL. COOPERATIVE INC.	1,456,752	1,445,688	1,460,472	1,482,216	1,515,924	1,551,804	784,692
482257	TRIANGLE TEL. COOPERATIVE ASSN. INC.	254,136	252,204	254,784	258,576	264,456	270,720	136,890
483308	CLARK FORK TELECOMMUNICATIONS, INC.	1,134,600	1,125,984	1,137,492	1,154,436	1,180,680	1,208,628	611,166
483310	CENTRAL MONTANA COMMUNICATIONS, INC.	866,352	859,764	868,560	881,496	901,536	922,872	466,668
484322	CITIZENS TEL CO OF MT DBA FRONTIER COMM OF MT	0	0	0	0	0	0	0
485104	QWEST CORPORATION - MT	0	0	0	0	0	0	0
489001	MID-RIVERS TEL. COOP.	0	0	0	0	0	0	0
489002	INTERBEL TEL COOP	0	0	0	0	0	0	0
489003	3 RIVERS TELEPHONE COOPERATIVE, INC.	0	0	0	0	0	0	0
TOTAL	NEBRASKA	3,851,160	3,821,904	3,861,012	3,918,516	3,984,318	4,052,904	2,038,956
371128	CITIZENS TEL CO OF NE DBA FRONTIER COMM OF NE	0	0	0	0	0	0	0
371516	ARAPAHOE TELEPHONE COMPANY	127,320	126,360	127,656	129,552	132,492	135,636	68,586
371517	ARLINGTON TELEPHONE COMPANY	77,736	77,148	77,940	79,092	80,892	82,812	41,874
371518	ELSIE COMMUNICATIONS, INC.	26,916	26,700	26,976	27,384	28,008	28,668	14,496
371524	BLAIR TELEPHONE COMPANY	85,212	84,564	85,428	86,700	88,680	90,780	45,900
371525	THREE RIVER TELCO	84,456	83,808	84,660	85,932	87,876	89,964	45,492
371526	CAMBRIDGE TELEPHONE COMPANY - NE	155,808	154,632	156,216	158,532	162,144	153,786	71,784
371530	CONSOLIDATED TELCO, INC.	72,744	72,192	72,936	74,016	75,696	77,484	39,180
371531	CLARKS TELEPHONE COMPANY	137,700	136,656	138,048	140,100	143,292	146,688	74,172
371532	CONSOLIDATED TELEPHONE COMPANY- NE	209,628	208,044	210,168	213,300	218,148	223,308	112,920
371534	COZAD TELEPHONE COMPANY	0	0	0	0	0	0	0
371536	CURTIS TELEPHONE COMPANY	193,884	192,408	194,376	197,268	201,756	206,532	104,436
371537	DALTON TEL. CO.,INC.	73,620	73,056	73,800	74,904	76,608	78,420	39,654
371540	DILLER TELEPHONE COMPANY	38,472	38,184	38,580	39,144	40,032	40,980	20,724
371542	EASTERN NEBRASKA TELEPHONE COMPANY	180,192	178,824	180,648	183,336	182,250	186,678	97,062
371553	GLENWOOD TELEPHONE MEMBERSHIP CORP.	143,136	142,044	143,496	145,632	148,944	152,472	77,100
371555	HAMILTON TELEPHONE COMPANY	135,324	134,304	135,672	137,700	140,820	144,156	72,894
371556	HARTINGTON TEL. CO.	0	0	0	0	0	0	0
371557	HARTMAN TELEPHONE EXCHANGES INC.	52,608	52,200	52,740	53,520	54,744	56,040	28,338
371558	HEMINGFORD COOP. TELEPHONE COMPANY	61,548	61,080	61,704	62,628	64,056	65,568	33,156
371559	HENDERSON CO-OP TELEPHONE COMPANY	28,236	28,020	28,308	28,728	29,388	30,084	15,210
371561	HERSHEY COOPERATIVE TELEPHONE CO	23,904	23,724	23,964	24,324	24,876	25,464	12,876
371562	CONSOLIDATED TELECOM, INC.	44,376	44,040	44,496	45,168	46,188	47,280	14,604
371563	HOOPER TELEPHONE COMPANY	47,292	46,932	47,412	48,120	49,212	50,376	25,476
371565	K & M TELEPHONE COMPANY INC.	32,880	32,628	32,964	33,456	34,212	35,028	17,712
371567	KEYSTONE-ARTHUR TELEPHONE COMPANY	78,900	78,300	79,104	80,280	78,564	80,508	42,504
371568	ALLTEL NEBRASKA, INC.	0	0	0	0	0	0	0
371574	NEBRASKA CENTRAL TELEPHONE COMPANY	376,632	373,776	377,604	383,220	391,932	401,208	202,878
371576	NORTHEAST NEBRASKA TELEPHONE COMPANY	286,356	284,172	287,076	291,360	297,984	305,040	154,248
371577	GREAT PLAINS COMMUNICATIONS, INC.	0	0	0	0	0	0	0
371581	PIERCE TELEPHONE COMPANY	58,140	57,708	58,296	59,160	60,504	61,944	31,320
371582	PLAINVIEW TELEPHONE COMPANY INC.	35,640	35,364	35,724	36,264	37,080	37,968	19,194
371586	ROCK COUNTY TEL. CO.	126,132	125,172	126,456	128,340	116,772	105,768	53,874
371590	SODTOWN TEL. CO.	10,236	10,152	10,260	10,416	10,656	10,908	5,514
371591	SOUTHEAST NEBRASKA TEL. CO.	380,220	377,328	381,192	386,868	395,664	405,024	204,810
371592	STANTON TELECOM INC.	69,984	69,456	70,164	71,208	72,828	74,556	37,698
371595	UNITED TELEPHONE CO. OF THE WEST-NE	0	0	0	0	0	0	0
371597	WAUNETA TEL. CO.	161,580	160,356	162,000	164,412	168,144	172,128	87,036
372455	BENKELMAN TELEPHONE COMPANY INC.	234,348	232,572	234,948	238,452	243,876	249,648	126,234

Table 3.25
Long-Term Support Payment Projections by Study Area
(Dollars)

Study Area ID Code	Study Area Name	1998 Total	1999 Total	2000 Total	2001 Total	2002 Total	2003 Total	2004 Total
	NEBRASKA (CONT.)							
375143	QWEST CORPORATION - NE	0	0	0	0	0	0	0
379001	COX NEBRASKA TELCOM II, L.L.C.	0	0	0	0	0	0	0
379003	PINPOINT COMMUNICATIONS, INC.	0	0	0	0	0	0	0
379004	NEBRASKA TECH. & TELECOMMUNICATIONS, INC.	0	0	0	0	0	0	0
TOTAL	NEVADA	914,076	907,116	916,380	930,024	965,097	1,052,022	548,211
552220	FILER MUTUAL TELEPHONE COMPANY - NV	0	0	0	0	0	0	0
552223	CENTURYTEL OF THE GEM STATE-NV	9,876	9,804	9,900	10,044	10,272	10,524	5,316
552233	RURAL TELEPHONE COMPANY - NV	134,580	133,560	134,928	136,932	140,052	143,364	72,498
552284	BEEHIVE TELEPHONE COMPANY, INC., NV	3,828	3,792	3,828	3,888	3,984	4,080	2,058
552302	VERIZON CALIFORNIA INC.-NV	0	0	0	0	0	0	0
552348	CENTRAL TELEPHONE COMPANY - NEVADA	0	0	0	0	0	0	0
552349	CHURCHILL COUNTY TEL. DBA CC COMMUNICATIONS	501,864	498,048	503,136	510,636	522,252	534,612	270,330
552351	LINCOLN COUNTY TELEPHONE SYSTEM INC.	50,076	49,692	50,196	50,940	52,104	53,340	26,970
552353	MOAPA VALLEY TELEPHONE COMPANY	0	0	0	0	0	0	0
552356	RIO VIRGIN TELEPHONE COMPANY	0	0	0	0	0	0	0
553304	HUMBOLDT TELEPHONE COMPANY	213,852	212,220	214,392	217,584	222,540	227,808	115,194
554431	CITIZENS TEL CO OF NV DBA FRONTIER COMM OF NV	0	0	0	0	0	0	0
554432	CITIZENS TEL CO OF NV DBA FRONTIER COMM OF NV	0	0	0	0	0	0	0
555173	NEVADA BELL	0	0	0	0	0	0	0
559001	WESTERN WIRELESS	0	0	0	0	13,893	78,294	55,845
TOTAL	NEW HAMPSHIRE	1,508,160	1,496,724	1,512,012	1,534,536	1,524,972	1,562,118	812,382
120038	BRETTON WOODS TEL. CO.	84	84	84	84	84	84	42
120039	GRANITE STATE TEL., INC.	597,696	593,160	599,220	608,148	621,972	636,696	321,954
120042	DIXVILLE TEL. CO.	8,544	8,484	8,568	8,700	8,892	9,108	4,602
120043	DUNBARTON TEL. CO.	24,396	24,216	24,468	24,828	25,392	25,992	13,140
120045	KEARSARGE TEL. CO.	257,892	255,936	258,552	262,404	230,250	236,598	138,918
120047	MERRIMACK COUNTY TEL. CO.	336,204	333,648	337,056	342,072	343,530	351,804	181,098
120049	UNION TEL. CO.	37,092	36,816	37,188	37,740	38,604	39,516	19,980
120050	WILTON TEL. CO.-NH	0	0	0	0	0	0	0
123321	MCTA, INC.	246,252	244,380	246,876	250,560	256,248	262,320	132,648
125113	VERIZON NEW ENGLAND INC. DBA VERIZON NH	0	0	0	0	0	0	0
TOTAL	NEW JERSEY	0	0	0	0	0	0	0
160135	WARWICK VALLEY TEL. CO.-NJ	0	0	0	0	0	0	0
160138	UNITED TEL. CO. OF NJ, INC.	0	0	0	0	0	0	0
165120	VERIZON NEW JERSEY INC	0	0	0	0	0	0	0
TOTAL	NEW MEXICO	6,144,324	6,097,620	6,159,972	6,262,791	6,423,531	6,722,442	3,399,744
491164	VALOR TELECOMMUNICATIONS OF NM, LLC #1	0	0	0	0	0	0	0
491193	VALOR TELECOMMUNICATIONS OF NEW MEXICO, LLC#2	0	0	0	0	0	0	0
491231	MESCALERO APACHE TELECOM, INC.	0	0	0	0	0	0	0
492066	DELL TELEPHONE CO-OP. INC.-NM	178,416	177,060	178,872	181,536	185,664	190,056	96,108
492176	VALLEY TELEPHONE COOPERATIVE INC-NM	194,700	193,212	195,192	198,096	202,608	207,396	104,874
492259	BACA VALLEY TEL. CO.	215,796	214,164	216,360	219,576	224,568	229,884	116,244
492262	E.N.M.R. TEL COOP. INC.-NM	1,535,520	1,523,844	1,539,420	1,562,352	1,597,884	1,544,916	736,812
492263	LA JICARITA RURAL TEL. COOP. INC.	215,748	214,116	216,300	219,528	224,520	229,824	116,214
492264	LEACO RURAL TEL. COOPERATIVE INC.	427,728	424,476	428,820	435,204	445,104	455,628	230,400
492265	TULAROSA BASIN TELEPHONE COMPANY, INC.	385,320	382,392	386,304	392,052	400,968	410,460	207,558
492268	WESTERN NEW MEXICO TEL. CO., INC.	1,380,084	1,369,596	1,383,600	1,404,216	1,436,148	1,470,132	743,394
492270	PENASCO VALLEY TEL. COOPERATIVE INC.	857,376	850,860	859,560	872,364	892,200	913,320	461,832
492272	ROOSEVELT COUNTY RURAL TEL. COOP.,INC.	277,788	275,676	278,496	282,648	289,068	295,920	149,634
492274	CENTURYTEL OF SOUTHWEST, INC.-NM	475,848	472,224	477,048	484,164	495,168	506,892	256,320
494449	NAVAJO COMM CO INC DBA FRONTIER NAVAJO COM-NM	0	0	0	0	0	0	0
495105	QWEST CORPORATION - NM	0	0	0	0	0	0	0
499001	SMITH BAGLEY	0	0	0	11,055	29,631	0	66,639
499002	LEACO RURAL TELEPHONE COOP., INC.	0	0	0	0	0	0	0
499003	WESTERN WIRELESS	0	0	0	0	0	268,014	113,715
TOTAL	NEW YORK	6,789,036	6,737,412	6,806,316	6,907,692	6,792,648	6,402,138	3,054,186
150071	ARMSTRONG TEL. CO.-NY	161,220	159,996	161,628	164,040	167,772	171,744	86,844
150072	FRONTIER COMM. OF AUSABLE VALLEY, INC.	0	0	0	0	0	0	0
150073	BERKSHIRE TEL. CORP.	51,084	50,700	51,216	51,984	53,160	54,420	27,522
150076	CASSADAGA TEL. CORP.	40,260	39,948	40,356	40,968	41,892	42,888	21,684
150077	CHAMPLAIN TEL. CO.	217,284	215,628	217,836	221,076	226,104	231,456	117,042
150078	CHAUTAUQUA & ERIE TEL. CORP.	0	0	0	0	0	0	0
150079	CHAZY & WESTPORT TEL. CORP.	270,360	268,296	271,044	275,076	281,340	287,988	145,626
150081	CITIZENS TEL. CO. OF HAMMOND, NY	578,508	574,116	579,984	588,624	598,614	542,514	241,428
150084	TACONIC TEL. CORP.	216,732	215,088	217,284	220,524	225,540	213,534	98,238
150085	CROWN POINT TEL. CORP.	248,580	246,696	249,216	252,924	258,672	264,804	133,902
150088	DELHI TELEPHONE COMPANY	119,184	118,272	119,484	121,260	124,020	126,960	64,194
150089	DEPOSIT TELEPHONE CO. INC.	379,836	376,944	380,796	386,472	335,928	274,140	133,668
150091	DUNKIRK AND FREDONIA TEL. CO.	23,784	23,604	23,844	24,204	24,756	25,332	12,810
150092	EDWARDS TELEPHONE CO. INC.	233,124	231,348	233,712	237,192	241,974	222,954	100,890
150093	EMPIRE TELEPHONE CORP-NY	327,576	325,080	328,404	333,300	321,066	329,142	176,448
150095	THE FISHERS ISLAND TEL. CO.	13,164	13,068	13,200	13,392	13,704	14,028	7,092
150097	GERMANTOWN TEL. CO., INC.	352,068	349,392	352,968	358,224	366,360	354,138	168,858
150099	HANCOCK TEL. CO.-NY	131,820	130,812	132,156	134,124	137,172	140,412	71,004
150100	FRONTIER COMM. OF NY, INC.	0	0	0	0	0	0	0
150104	MARGARETVILLE TEL. CO.,INC.	172,992	171,672	173,424	176,016	180,012	184,272	93,180
150105	MIDDLEBURGH TELEPHONE CO.	243,036	241,200	243,672	247,284	252,912	255,090	127,206
150106	ALLTEL NEW YORK INC.-FULTON	614,664	609,984	616,224	625,404	544,638	365,856	92,328
150107	NEWPORT TEL. CO.,INC.	293,868	291,636	294,624	299,004	299,718	275,124	126,564
150108	NICHOLVILLE TEL. CO.,INC.	413,052	409,920	414,108	420,276	429,828	440,004	222,492
150109	ALLTEL NEW YORK INC.-JAMESTOWN	0	0	0	0	0	0	0
150110	OGDEN TEL. CO. DBA FRONTIER OGDEN TEL. CO.	0	0	0	0	0	0	0
150111	ONEIDA COUNTY RURAL TEL. CO.	399,540	396,504	400,560	406,524	415,764	425,604	215,214
150112	ONTARIO TELEPHONE COMPANY, INC.	115,668	114,780	115,956	117,684	120,360	123,216	62,304
150113	ALLTEL NY INC.-RED JACKET	0	0	0	0	0	0	0
150114	ORISKANY FALLS TEL. CORP.	29,460	29,232	29,532	29,976	19,536	8,682	4,284
150116	PATTERSONVILLE TEL. CO.-NY	33,420	33,156	33,492	33,996	34,776	35,592	18,000
150118	PORT BYRON TEL. CO.	403,860	400,800	404,904	410,928	344,610	260,100	123,216
150121	FRONTIER TELEPHONE OF ROCHESTER, INC.	0	0	0	0	0	0	0
150122	FRONTIER COMM. OF SENECA GORHAM, INC.	0	0	0	0	0	0	0
150125	STATE TEL. CO.	242,040	240,204	242,664	246,276	251,868	257,832	130,374
150128	FRONTIER COMM. OF SYLVAN LAKE, INC.	0	0	0	0	0	0	0
150129	TOWNSHIP TEL. CO., INC.	187,224	185,796	187,692	190,488	194,526	181,506	83,304
150131	TRUMANSBURG TELEPHONE COMPANY, INC.	213,960	212,340	214,512	217,704	222,660	227,928	115,254

Table 3.25
Long-Term Support Payment Projections by Study Area
(Dollars)

Study Area ID Code	Study Area Name	1998 Total	1999 Total	2000 Total	2001 Total	2002 Total	2003 Total	2004 Total
	NEW YORK (CONT.)							
150133	VERNON TEL. CO., INC.	61,668	61,200	61,824	62,748	63,366	64,878	33,216
150135	WARWICK VALLEY TEL. CO.-NY	0	0	0	0	0	0	0
154532	CITIZENS TEL CO OF NY DBA FRONTIER COMM	0	0	0	0	0	0	0
154533	CITIZENS TEL CO OF NY DBA FRONTIER COMM	0	0	0	0	0	0	0
154534	CITIZENS TEL CO OF NY DBA FRONTIER COMM	0	0	0	0	0	0	0
155130	VERIZON NEW YORK INC.	0	0	0	0	0	0	0
159001	MCIMETRO ACCESS TRANSMISSION SERVICES, LLC	0	0	0	0	0	0	0
159008	UNITED SYSTEMS ACCESS TELECOM, INC. (NY)	0	0	0	0	0	0	0
TOTAL	NORTH CAROLINA	12,022,656	11,931,264	12,053,268	12,232,788	12,110,298	12,179,982	6,261,810
230468	ATLANTIC TEL. MEMB. CORP.	0	0	0	0	0	0	0
230469	BARNARDSVILLE TEL. CO.	139,404	138,348	139,764	141,840	145,068	148,500	75,090
230470	CAROLINA TEL. & TEL. CO.	0	0	0	0	0	0	0
230471	CENTRAL TEL. CO.-NC	0	0	0	0	0	0	0
230473	CITIZENS TEL. CO.-NC	1,182,024	1,173,036	1,185,036	1,202,676	1,230,024	1,259,148	636,702
230474	THE CONCORD TEL. CO.	1,239,468	1,230,048	1,242,624	1,261,128	1,186,032	1,216,560	667,650
230476	ALLTEL CAROLINA, INC.-NORTH	347,172	344,532	348,060	353,244	361,272	369,828	187,008
230478	ELLERBE TEL. CO.	56,616	56,184	56,760	57,612	58,920	60,312	30,498
230479	VERIZON SOUTH INC.-NC	0	0	0	0	0	0	0
230483	LEXCOM TELEPHONE COMPANY	1,898,832	1,884,396	1,903,668	1,932,024	1,975,956	2,022,720	1,022,820
230485	MEBTEL, INC.	179,892	178,524	180,348	183,036	187,200	191,628	96,900
230491	NORTH STATE TEL. CO.-NC DBA NORTH STATE COMM.	2,408,256	2,389,956	2,414,388	2,450,352	2,209,170	2,042,058	1,082,946
230494	PINEVILLE TEL. CO.	20,232	20,076	20,280	20,580	21,048	21,552	10,896
230495	RANDOLPH TEL. CO.	111,456	110,604	111,732	113,400	115,980	118,728	60,036
230496	RANDOLPH TEL. MEMB. CORP.	358,668	355,932	359,568	364,932	373,236	382,068	193,194
230497	PIEDMONT TEL. MEMB. CORP.	102,564	101,784	102,828	104,352	106,728	109,248	55,242
230498	SALUDA MOUNTAIN TEL. CO.	154,992	153,816	155,388	157,704	161,292	165,108	83,490
230500	SERVICE TEL. CO.	24,012	23,832	24,072	24,432	24,996	25,584	12,936
230501	SKYLINE TEL. MEMB. CORP.	861,288	854,748	863,484	876,348	896,280	917,484	463,944
230502	STAR TEL. MEMB. CORP.	709,488	704,088	711,288	721,884	738,300	755,772	382,170
230503	SURRY TEL. MEMB. CORP.	425,736	422,508	426,828	433,176	443,028	453,516	229,326
230505	TRI-COUNTY TEL. MEMB. CORP.-NC	125,028	124,080	125,352	127,212	130,104	133,188	67,350
230509	VERIZON SOUTH INC.-NC (CONTEL)	0	0	0	0	0	0	0
230510	WILKES TEL. MEMB. CORP.	815,388	809,184	817,464	829,644	848,508	868,584	439,212
230511	YADKIN VALLEY TEL. MEMB. CORP.	862,140	855,588	864,336	877,212	897,156	918,396	464,400
235193	SOUTHERN BELL-NC	0	0	0	0	0	0	0
TOTAL	NORTH DAKOTA	5,966,880	5,921,508	5,982,072	6,071,148	6,210,909	8,099,277	4,731,822
381131	CITIZENS TEL CO OF ND DBA FRONTIER COMM OF ND	0	0	0	0	0	0	0
381447	NORTH DAKOTA TELEPHONE COMPANY	409,032	405,924	410,076	416,172	425,640	435,720	220,326
381509	WOLVERTON TEL. CO.	24,048	23,868	24,108	24,468	25,032	25,620	12,954
381601	ABSARAKA COOP TELEPHONE CO.	6,864	6,804	6,876	6,984	7,140	7,308	3,696
381604	BEK COMMUNICATIONS COOPERATIVE	641,688	636,804	643,320	652,896	667,740	683,556	345,648
381607	CONSOLIDATED TELCOM	790,680	784,668	792,696	804,492	822,792	842,268	425,904
381610	DAKOTA CENTRAL TELECOMMUNICATIONS COOPERATIVE	438,192	434,856	439,308	445,848	455,988	466,776	236,034
381611	DICKEY RURAL TEL COOP.	409,992	406,884	411,048	417,168	426,648	436,752	220,848
381614	POLAR TELECOMMUNICATIONS, INC.	68,520	67,992	68,688	69,720	71,304	72,984	36,906
381615	GRIGGS COUNTY TELEPHONE COMPANY	62,640	62,160	62,796	63,732	65,184	66,732	33,744
381616	INTER-COMMUNITY TELEPHONE COMPANY	204,240	202,692	204,768	207,816	212,544	217,572	110,016
381617	MIDSTATE TELEPHONE COMPANY	65,340	64,848	65,508	66,480	67,992	69,600	35,196
381622	MOORE & LIBERTY TELEPHONE COMPANY	31,284	31,044	31,356	31,824	32,544	33,324	16,848
381623	NOONAN FARMERS TELEPHONE COMPANY	12,936	12,828	12,960	13,152	13,452	13,776	6,966
381625	NORTHWEST COMMUNICATIONS COOPERATIVE	204,816	203,256	205,332	208,392	213,132	218,184	110,328
381630	POLAR COMMUNICATIONS MUTUAL AID CORP	206,664	205,092	207,192	210,276	215,064	220,152	111,324
381631	RED RIVER RURAL TEL. ASSN.	137,676	136,632	138,024	140,088	143,280	146,664	74,166
381632	RESERVATION TELEPHONE COOPERATIVE	337,536	334,980	338,400	343,440	351,252	359,568	181,818
381636	UNITED TELEPHONE MUTUAL AID CORP.	177,552	176,196	177,996	180,648	184,764	189,132	95,640
381637	WEST RIVER TELECOMMUNICATIONS COOPERATIVE	837,828	831,468	839,976	852,480	871,860	892,500	451,308
381638	MIDSTATE COMMUNICATIONS INC.	23,364	23,184	23,424	23,772	24,312	24,888	12,588
382247	NEMONT TELEPHONE COOPERATIVE - ND	26,460	26,256	26,520	26,928	27,540	28,188	14,256
383303	SRT COMMUNICATIONS, INC.	849,528	843,072	851,700	864,372	884,040	904,956	457,608
385144	QWEST CORPORATION - ND	0	0	0	0	0	0	0
389001	WESTERN WIRELESS	0	0	0	0	1,665	1,743,057	1,487,022
389002	HTC SERVICES, INC.	0	0	0	0	0	0	0
389003	POLAR TELCOM, INC.	0	0	0	0	0	0	0
389004	NORTH DAKOTA NETWORK COMPANY	0	0	0	0	0	0	30,678
TOTAL	NORTHERN MARIANA ISLANDS	0	0	0	0	0	0	0
653700	MICRONESIAN TELECOMMUNICATIONS CORPORATION	0	0	0	0	0	0	0
659001	GUAM CELLULAR AND PAGING, INC.	0	0	0	0	0	0	0
TOTAL	OHIO	5,200,116	5,160,552	5,213,316	5,290,956	5,397,954	5,467,686	2,705,442
300585	ARCADIA TEL. CO.	27,720	27,504	27,780	28,200	28,848	29,532	14,934
300586	THE ARTHUR MUTUAL TEL. CO.	38,916	38,628	39,024	39,600	40,500	41,460	20,964
300588	AYERSVILLE TEL. CO.	38,208	37,908	38,292	38,868	39,756	40,692	20,580
300589	BASCOM MUTUAL TEL. CO.	23,376	23,196	23,436	23,784	24,324	24,900	12,594
300590	BENTON RIDGE TEL. CO.	51,984	51,588	52,116	52,884	54,096	55,368	28,002
300591	BUCKLAND TELEPHONE COMPANY	32,364	32,124	32,448	32,928	33,684	34,476	17,436
300594	THE CHAMPAIGN TEL. CO.	329,556	327,048	330,396	335,316	342,936	329,886	174,870
300597	CHILLICOTHE TEL. CO.	2,386,488	2,368,356	2,392,572	2,428,200	2,483,424	2,542,200	1,285,506
300598	MCCLURE TEL. CO.	41,760	41,436	41,856	42,480	43,452	44,484	22,494
300604	COLUMBUS GROVE TEL. CO.	58,776	58,320	58,920	59,796	61,164	62,604	31,656
300606	CONNEAUT TEL. CO.	204,672	203,112	205,188	208,248	212,988	218,028	110,250
300607	CONTINENTAL TEL. CO. OF OHIO	124,296	123,348	124,608	126,468	115,986	100,728	48,684
300609	DOYLESTOWN TEL. CO.	108,180	107,352	108,456	110,064	112,572	115,236	58,272
300612	THE FARMERS MUTUAL TEL. CO.-OKOLONA, OH	46,428	46,068	46,536	47,232	48,312	44,322	19,896
300613	LITTLE MIAMI COMM. CORP.	220,008	218,340	220,572	223,848	228,948	223,902	108,126
300614	FORT JENNINGS TEL. CO.	29,148	28,920	29,220	29,652	30,324	31,044	15,696
300615	VERIZON NORTH INC.-OH	0	0	0	0	0	0	0
300618	GERMANTOWN INDEPENDENT TEL. CO.	120,336	119,424	120,648	122,448	125,232	128,196	64,824
300619	THE GLANDORF TEL. CO., INC.	34,008	33,744	34,092	34,596	35,388	36,228	18,318
300625	KALIDA TEL. CO., INC.	41,604	41,292	41,712	42,336	43,296	44,316	22,410
300630	CENTURYTEL OF OHIO, INC.	0	0	0	0	0	0	0
300633	MIDDLE POINT HOME TEL. CO.	21,864	21,708	21,936	22,248	22,752	23,292	11,778
300634	MINFORD TEL. CO., INC.	96,840	96,096	97,080	98,532	100,764	103,152	52,164
300639	THE NEW KNOXVILLE TEL. CO.	24,204	24,024	24,276	24,636	25,188	25,788	13,038
300644	THE NOVA TEL. CO.	150,816	149,676	151,212	153,456	156,948	157,416	78,036
300645	OAKWOOD TEL. CO.	39,828	39,516	39,924	40,524	41,436	42,420	21,450
300649	ORWELL TEL. CO.	204,708	203,148	205,224	208,284	213,012	218,052	110,262

Table 3.25
Long-Term Support Payment Projections by Study Area
(Dollars)

Study Area ID Code	Study Area Name	1998 Total	1999 Total	2000 Total	2001 Total	2002 Total	2003 Total	2004 Total
	OHIO (CONT.)							
300650	THE OTTOVILLE MUTUAL TEL. CO.	47,820	47,448	47,928	48,648	49,752	50,940	25,758
300651	PATTERSONVILLE TEL. CO.-OH	18,780	18,636	18,828	19,104	19,548	20,004	10,116
300654	RIDGEVILLE TEL. CO.	19,080	18,936	19,128	19,416	19,860	20,328	10,278
300656	SHERWOOD MUTUAL TEL. ASSOC.	33,432	33,180	33,516	34,020	34,788	35,616	18,012
300658	SYCAMORE TEL. CO.	190,680	189,240	191,172	194,016	198,432	203,124	102,714
300659	TELEPHONE SERVICE CO.	221,664	219,972	222,216	225,540	230,664	236,124	119,400
300661	UNITED TEL. CO. OF OHIO	0	0	0	0	0	0	0
300662	VANLUE TEL. CO.	24,084	23,904	24,144	24,504	25,056	25,656	12,972
300663	VAUGHNSVILLE TEL. CO., INC.	16,800	16,668	16,836	17,088	17,484	17,892	9,048
300664	WABASH MUTUAL TEL. CO.	27,660	27,456	27,732	28,152	28,788	29,472	14,904
300665	ALLTEL OHIO, INC.	104,028	103,236	104,292	105,840	108,252	110,808	0
300666	WESTERN RESERVE TEL. CO.	0	0	0	0	0	0	0
300682	FRONTIER COMM. OF MICH., INC.-OH	0	0	0	0	0	0	0
305062	CINCINNATI BELL-OHIO	0	0	0	0	0	0	0
305150	OHIO BELL TEL. CO.	0	0	0	0	0	0	0
TOTAL	OKLAHOMA	16,370,580	16,246,176	16,412,304	16,656,708	16,886,808	16,510,980	8,124,573
431165	VALOR TELECOMMUNICATIONS OF OK, LLC	0	0	0	0	0	0	0
431704	LAVACA TELEPHONE CO.- OK	38,736	38,448	38,844	39,420	40,320	41,268	20,868
431788	KANOKLA TELEPHONE ASSN.INC. - OK	139,884	138,828	140,244	142,332	145,572	149,016	75,354
431831	SOUTH CENTRAL TEL. ASSN., INC.-OK	129,336	128,352	129,660	131,592	134,592	137,772	69,666
431965	ALLTEL OKLAHOMA, INC.	1,866,972	1,852,788	1,871,736	1,899,612	1,911,648	1,742,742	808,452
431966	ATLAS TELEPHONE CO.	120,768	119,856	121,080	122,880	125,676	128,652	65,052
431968	BEGGS TELEPHONE COMPANY	47,496	47,136	47,616	48,324	49,428	50,592	25,584
431969	BIXBY TELEPHONE CO.	560,028	555,768	561,456	569,808	582,768	596,556	293,772
431974	CANADIAN VALLEY TELEPHONE CO.	162,804	161,568	163,224	165,648	169,416	173,424	87,696
431976	CARNEGIE TELEPHONE CO.INC.	73,860	73,308	74,064	75,156	76,860	78,684	39,786
431977	CENTRAL OKLAHOMA TELEPHONE CO.	241,872	240,036	242,496	246,096	251,688	257,652	130,284
431979	CHEROKEE TELEPHONE CO.	40,212	39,912	40,320	40,920	41,844	42,840	21,660
431980	CHICKASAW TELEPHONE CO.	767,916	762,084	769,872	781,344	799,116	818,028	413,646
431981	CHOUTEAU TELEPHONE CO.	310,020	307,668	310,812	315,444	322,608	330,252	166,998
431982	CIMARRON TEL. CO.	262,104	260,112	262,776	266,676	272,748	279,204	141,180
431984	OKLAHOMA COMMUNICATION SYSTEMS INC.	1,279,740	1,270,008	1,282,992	1,302,096	1,331,712	1,230,570	557,112
431985	CROSS TELEPHONE CO.	729,036	723,504	730,908	741,780	758,652	776,604	392,700
431988	DOBSON TELEPHONE CO.	841,488	835,092	843,636	856,200	766,950	640,908	306,744
431994	GRAND TELEPHONE CO. INC.	215,604	213,972	216,156	219,372	224,364	229,680	116,142
431995	HINTON TELEPHONE CO.	265,308	263,292	265,980	269,952	276,084	282,624	142,914
432006	MCLOUD TELEPHONE CO.	586,872	582,420	588,372	597,132	610,716	625,164	316,128
432008	MEDICINE PARK TELEPHONE CO.	21,264	21,096	21,312	21,636	22,128	22,644	11,454
432010	MID-AMERICA TEL.,INC.	293,412	291,180	294,156	298,548	305,328	286,872	132,444
432011	OKLAHOMA ALLTEL, INC.	1,237,680	1,228,272	1,240,836	1,259,304	1,286,550	1,044,306	470,106
432013	OKLAHOMA TELEPHONE & TELEGRAPH INC.	329,784	327,276	330,624	335,544	343,176	351,300	177,642
432014	OKLAHOMA WESTERN TELEPHONE CO.	252,324	250,404	252,960	256,728	262,572	268,788	135,918
432016	PANHANDLE TELEPHONE COOPERATIVE INC.	850,188	843,720	852,348	865,044	884,712	905,652	457,956
432017	PINE TELEPHONE CO INC- OK	345,756	343,128	346,632	351,804	352,380	360,900	186,246
432018	PIONEER TEL. COOP. INC.	3,131,412	3,107,604	3,139,380	3,186,144	3,258,588	3,335,724	1,686,756
432020	POTTAWATOMIE TELEPHONE CO.	306,852	304,512	307,632	312,216	319,308	326,868	165,288
432022	SALINA-SPAVINAW TEL. CO.,INC.	314,244	311,856	315,048	319,740	327,012	334,752	169,272
432023	SHIDLER TEL. CO.	73,092	72,528	73,272	74,364	76,056	77,856	39,366
432025	SOUTHWEST OKLAHOMA TEL. CO.	27,000	26,796	27,072	27,480	28,104	28,764	14,544
432029	TERRAL TEL. CO.	34,356	34,092	34,440	34,956	35,748	36,600	18,504
432030	TOTAH TELEPHONE CO. INC.	274,776	272,688	275,472	279,576	285,936	292,704	148,008
432032	VALLIANT TELEPHONE COMPANY	64,164	63,672	64,320	65,280	66,768	68,340	34,560
432034	WYANDOTTE TELEPHONE COMPANY	96,204	95,472	96,444	97,884	100,116	102,480	51,822
432141	SANTA ROSA TELEPHONE COOP. INC.	38,016	37,728	38,112	38,676	39,564	40,500	20,478
435215	SOUTHWESTERN BELL-OKLAHOMA	0	0	0	0	0	0	0
439001	WESTERN WIRELESS	0	0	0	0	0	13,698	12,471
439002	SAGE TELECOM OF TEXAS, L.P.	0	0	0	0	0	0	0
TOTAL	OREGON	9,230,040	9,159,840	9,253,548	9,391,344	9,593,304	9,807,666	4,958,946
532226	MIDVALE TEL. EXCH. INC. - OR	31,956	31,704	32,028	32,508	33,252	29,652	12,846
532359	BEAVER CREEK COOPERATIVE TEL. CO.	316,776	314,364	317,580	322,308	329,640	337,440	170,634
532361	CENTURYTEL OF EASTERN OREGON	4,957,008	4,919,328	4,969,632	5,043,648	5,158,332	5,280,432	2,670,132
532362	CANBY TELEPHONE ASSOCIATION	9,516	9,444	9,540	9,672	9,900	10,128	5,124
532363	CLEAR CREEK MUTUAL TELEPHONE CO.	258,420	256,452	259,080	262,944	268,920	275,280	139,200
532364	COLTON TELEPHONE COMPANY	141,672	140,592	142,032	144,144	147,432	150,912	76,314
532369	EAGLE TELEPHONE SYSTEM INC.	80,316	79,704	80,520	81,720	83,580	85,560	43,266
532371	CASCADE UTILITIES INC.	280,752	278,616	281,460	285,660	292,152	299,064	151,230
532373	GERVAIS TELEPHONE COMPANY	26,208	26,004	26,268	26,664	27,264	27,912	14,112
532375	ROOME TELECOMMUNICATIONS INC.	201,240	199,716	201,756	204,756	209,412	214,368	108,402
532376	HELIX TELEPHONE COMPANY	95,616	94,884	95,856	97,284	99,492	101,856	51,504
532377	HOME TELEPHONE COMPANY	42,396	42,072	42,504	43,140	41,634	35,112	15,288
532378	TRANS-CASCADES TELEPHONE COMPANY	52,608	52,212	52,752	53,532	54,756	56,028	28,338
532383	MOLALLA TELEPHONE COMPANY	628,212	623,436	629,808	639,192	653,724	669,192	338,388
532384	MONITOR COOPERATIVE TELEPHONE CO	84,828	84,180	85,044	86,304	88,272	90,360	45,690
532385	MONROE TELEPHONE COMPANY	82,236	81,612	82,452	83,676	85,584	87,600	44,298
532386	MT. ANGEL TELEPHONE COMPANY	42,456	42,132	42,564	43,200	44,184	45,228	22,866
532387	NEHALEM TELEPHONE AND TELEGRAPH	15,192	15,072	15,228	15,456	15,804	16,188	8,184
532388	NORTH STATE TELEPHONE COMPANY - OR	7,008	6,948	7,020	7,128	7,296	7,464	3,774
532389	OREGON TELEPHONE CORPORATION	71,232	70,692	71,412	72,480	74,124	75,876	38,370
532390	OREGON-IDAHO UTILITIES, INC.	461,928	458,412	463,104	470,004	472,626	484,014	248,820
532391	PEOPLES TELEPHONE CO. - OR	44,460	44,124	44,580	45,240	46,272	47,364	23,952
532392	PINE TELEPHONE SYSTEM INC. - OR	191,688	190,236	192,180	195,036	199,476	204,192	103,254
532393	PIONEER TELEPHONE COOPERATIVE	727,956	722,424	729,816	740,676	757,524	775,452	392,118
532396	ST. PAUL COOP. TEL. ASSN.	19,584	19,440	19,644	19,932	20,388	20,868	10,548
532397	SCIO MUTUAL TEL. ASSOCIATION	182,976	181,584	183,444	186,180	190,416	194,916	98,562
532399	STAYTON COOP. TEL CO	134,952	133,920	135,288	137,304	140,436	143,760	72,690
532400	UNITED TELEPHONE CO OF THE NW - OR	0	0	0	0	0	0	0
532404	ASOTIN TELEPHONE COMPANY - OREGON	40,848	40,536	40,956	41,556	41,412	41,448	21,042
532416	VERIZON NORTHWEST INC.-OR	0	0	0	0	0	0	0
532456	MALHEUR HOME TELEPHONE COMPANY	0	0	0	0	0	0	0
533401	CITIZENS TEL CO OF OR DBA FRONTIER COMM OF OR	0	0	0	0	0	0	0
535163	QWEST CORPORATION - OR	0	0	0	0	0	0	0
TOTAL	PENNSYLVANIA	14,100,924	13,993,764	14,136,852	14,347,404	14,604,618	14,653,146	7,248,876
170145	THE BENTLEYVILLE TEL. CO.	85,236	84,588	85,452	86,724	88,692	90,792	45,912
170149	FRONTIER COMM. OF BREEZEWOOD, INC.	0	0	0	0	0	0	0
170151	BUFFALO VALLEY TEL. CO.	375,780	372,924	376,740	382,356	391,044	400,308	202,416
170152	FRONTIER COMM. OF CANTON, INC.	0	0	0	0	0	0	0

Table 3.25
Long-Term Support Payment Projections by Study Area
(Dollars)

Study Area ID Code	Study Area Name	1998 Total	1999 Total	2000 Total	2001 Total	2002 Total	2003 Total	2004 Total
	PENNSYLVANIA (CONT.)							
170156	CITIZENS TEL. CO. OF KECKSBURG	163,236	161,988	163,644	166,080	169,860	173,880	87,924
170161	COMMONWEALTH TELEPHONE ENTERPRISES, INC.	6,703,152	6,652,200	6,720,216	6,820,308	6,975,396	7,140,504	3,610,704
170162	THE CONESTOGA TEL. AND TEL. CO.	1,268,724	1,259,088	1,271,964	1,290,900	1,320,252	1,351,512	683,412
170165	DENVER AND EPHRATA TEL. & TEL. CO.	1,259,400	1,249,824	1,262,604	1,281,408	1,310,544	1,341,564	678,384
170168	FRONTIER COMM. OF PA, INC.	0	0	0	0	0	0	0
170169	VERIZON NORTH INC.-PA	0	0	0	0	0	0	0
170170	VERIZON NORTH INC.-PA (CONTEL)	0	0	0	0	0	0	0
170171	HICKORY TEL. CO.	36,924	36,648	37,020	37,572	38,424	39,336	19,890
170175	IRONTON TEL. CO.	106,176	105,372	106,452	108,036	110,496	113,112	57,192
170176	ALLTEL PENNSYLVANIA,INC.	1,324,032	1,313,976	1,327,416	1,347,180	1,377,816	1,184,058	438,882
170177	LACKAWAXEN TEL. CO.	95,124	94,404	95,364	96,792	98,988	101,340	51,240
170178	FRONTIER COMM.-LAKEWOOD, INC.	0	0	0	0	0	0	0
170179	LAUREL HIGHLAND TEL. CO.	184,692	183,288	185,160	187,920	192,192	196,740	99,486
170183	MAHANOY & MAHANTONGO TEL. CO.	258,516	256,560	259,188	263,040	200,010	133,920	66,876
170185	MARIANNA-SCENERY HILL TEL. CO.	82,128	81,504	82,332	83,568	85,464	87,492	44,238
170189	ARMSTRONG TEL. CO.-PA	110,580	109,740	110,868	112,512	115,080	117,804	59,568
170191	THE NORTH EASTERN PA. TEL. CO.	302,076	299,772	302,832	307,356	314,340	321,780	162,714
170192	NORTH PENN TEL. CO.	225,588	223,872	226,164	229,536	234,756	240,312	121,518
170193	NORTH PITTSBURGH TEL. CO.	934,080	926,976	936,456	950,400	972,012	995,016	503,148
170194	FRONTIER COMM.-OSWAYO RIVER, INC.	0	0	0	0	0	0	0
170195	ARMSTRONG TEL. CO. NORTH	17,772	17,640	17,820	18,084	18,492	18,936	9,576
170196	PALMERTON TEL. CO.	264,720	262,704	265,392	269,340	275,472	281,988	142,590
170197	PENNSYLVANIA TEL. CO.	47,424	47,064	47,544	48,252	49,344	50,508	25,542
170200	PYMATUNING IND. TEL. CO.	46,188	45,840	46,308	47,004	48,072	49,212	24,882
170201	VERIZON NORTH INC.-PA (QUAKER STATE)	0	0	0	0	0	0	0
170204	SOUTH CANAAN TEL. CO.	62,652	62,172	62,808	63,744	65,196	66,744	33,750
170206	SUGAR VALLEY TEL. CO.	73,872	73,320	74,076	75,168	76,872	78,696	39,792
170209	UNITED TEL. CO. OF PA	0	0	0	0	0	0	0
170210	VENUS TEL. CORP.	35,844	35,568	35,928	36,468	37,296	38,172	19,308
170215	YUKON-WALTZ TEL. CO.	30,096	29,868	30,168	30,624	31,320	32,064	16,212
170277	WEST SIDE TEL. CO.-PA	6,912	6,864	6,936	7,032	7,188	7,356	3,720
175000	VERIZON PENNSYLVANIA INC.	0	0	0	0	0	0	0
TOTAL	PUERTO RICO	89,521,920	89,253,780	91,621,539	97,035,118	95,079,798	96,663,879	57,527,484
633200	PUERTO RICO TEL. CO. - CENTRAL	13,060,860	12,961,596	13,094,124	13,289,148	13,591,332	13,913,040	7,035,342
633201	PUERTO RICO TEL. CO.	76,461,060	75,879,960	76,655,832	77,797,452	71,350,512	69,091,278	37,069,890
639001	CENTENNIAL PUERTO RICO OPERATIONS CORP.	0	335,076	1,295,538	5,948,518	10,137,954	13,659,561	7,064,346
639002	SPRINT SPECTRUM, LP	0	77,148	576,045	0	0	0	532,203
639003	TELECORP	0	0	0	0	0	0	5,825,703
TOTAL	RHODE ISLAND	0	0	0	0	0	0	0
585114	VERIZON NEW ENGLAND INC DBA VERIZON RHODE ISL	0	0	0	0	0	0	0
TOTAL	SOUTH CAROLINA	11,070,168	10,986,012	11,098,404	11,263,620	11,489,934	11,680,368	5,871,432
240479	VERIZON SOUTH INC.-SC	0	0	0	0	0	0	0
240506	UNITED TEL. CO. OF THE CAROLINAS	0	0	0	0	0	0	0
240512	BLUFFTON TEL. CO., INC.	544,644	540,504	546,036	554,160	566,760	580,176	293,376
240515	CHESNEE TEL. CO.	136,764	135,732	137,124	139,164	142,320	145,692	73,674
240516	CHESTER TEL. CO.-SC	336,432	333,864	337,284	342,300	350,088	358,380	181,218
240517	ALLTEL SOUTH CAROLINA, INC.	838,992	832,620	841,140	853,656	873,072	893,736	442,416
240520	FARMERS TEL. COOP., INC-SC	2,690,256	2,669,808	2,697,108	2,737,272	2,799,516	2,865,780	1,449,126
240521	FORT MILL TEL. CO.	450,372	446,952	451,524	458,244	468,660	479,760	242,598
240523	HARGRAY TEL. CO., INC.	697,584	692,280	699,360	709,776	725,916	743,100	375,756
240524	HEATH SPRINGS TEL. CO.	32,040	31,800	32,124	32,592	33,336	34,128	17,256
240526	VERIZON SOUTH INC.-SC (CONTEL)	0	0	0	0	0	0	0
240527	HOME TEL. CO., INC.-SC	757,032	751,284	758,964	770,268	787,776	806,424	407,784
240528	HORRY TEL. COOP. INC.	0	0	0	0	0	0	0
240531	LANCASTER TEL. CO.	786,120	780,144	788,124	799,860	818,052	837,420	423,450
240532	LOCKHART TEL. CO., INC.	24,288	24,096	24,348	24,708	25,272	25,872	13,080
240533	MCCLELLANVILLE TEL. CO., INC.	196,332	194,844	196,836	199,764	204,312	195,894	92,568
240535	NORWAY TEL. CO., INC.	27,576	27,372	27,648	28,056	28,704	29,376	14,856
240536	PALMETTO RURAL TEL. COOP., INC.	293,532	291,300	294,276	298,656	305,448	312,684	158,112
240538	PIEDMONT RURAL TEL. COOP.	365,976	363,192	366,912	372,372	380,832	389,856	197,136
240539	PBT TELECOM, INC.	834,468	828,120	836,592	849,048	868,356	888,912	449,490
240541	RIDGEWAY TEL. CO., INC.	50,364	49,980	50,496	51,252	52,416	53,652	27,132
240542	ROCK HILL TEL. CO.	861,732	855,180	863,928	876,792	896,724	917,952	464,178
240544	ST. STEPHEN TEL. CO.	124,848	123,900	125,172	127,032	129,912	132,996	67,248
240546	SANDHILL TEL. COOP., INC.	314,508	312,108	315,300	320,004	327,276	335,028	169,410
240550	WEST CAROLINA RURAL TEL. COOP.	313,968	311,580	314,772	319,452	326,724	334,452	169,122
240551	WILLISTON TEL. CO.	392,340	389,352	393,336	399,192	378,462	319,098	142,446
245194	SOUTHERN BELL-SC	0	0	0	0	0	0	0
TOTAL	SOUTH DAKOTA	5,027,316	4,989,084	5,040,072	5,115,180	5,274,207	6,530,613	3,755,985
391640	ARMOUR INDEPENDENT TELEPHONE CO.	42,972	42,648	43,080	43,728	44,724	45,780	23,148
391642	ALLIANCE COMMUNICATIONS COOP., INC. (BALTIC)	63,984	63,504	64,152	65,112	66,588	68,160	34,470
391647	CHEYENNE RIVER SIOUX TRIBAL TEL AUTH	250,584	248,688	251,232	254,964	260,760	266,940	134,982
391649	BERESFORD MUNICIPAL TEL. CO.	25,248	25,056	25,308	25,680	26,268	26,892	13,596
391650	CITY OF BROOKINGS MUNICIPAL TEL. DEPT.	91,188	90,492	91,416	92,784	92,274	94,530	49,116
391652	PRAIRIEWAVE COMMUNITY TELEPHONE, INC.	768,840	762,996	770,796	782,280	800,076	819,012	414,144
391653	CITY OF FAITH MUNICIPAL TEL CO	12,960	12,864	12,996	13,188	13,488	13,812	6,984
391654	INTERSTATE TELECOMMUNICATIONS COOP., INC.	456,900	453,432	458,064	464,892	475,464	486,720	246,114
391657	ALLIANCE COMMUNICATIONS COOP. INC (SPLITROCK)	107,724	106,896	107,988	109,596	112,092	114,744	58,020
391659	GOLDEN WEST TELECOMM. COOP, INC.	737,040	731,436	738,912	749,928	766,980	785,136	397,014
391660	MT. RUSHMORE TEL. CO.	124,848	123,900	125,172	127,032	129,924	132,996	67,254
391664	JAMES VALLEY COOPERATIVE TEL CO	198,744	197,232	199,248	202,212	206,808	211,704	107,052
391666	JEFFERSON TELEPHONE COMPANY - SD	30,924	30,684	30,996	31,464	32,172	32,940	16,656
391667	KADOKA TELEPHONE COMPANY	7,836	7,776	7,860	7,980	8,160	8,352	4,224
391668	KENNEBEC TELEPHONE COMPANY	59,340	58,896	59,496	60,384	61,752	63,216	31,968
391669	MCCOOK COOPERATIVE TELEPHONE CO.	91,440	90,732	91,656	93,024	95,148	97,392	49,248
391670	MIDSTATE COMMUNICATIONS, INC.	137,208	136,164	137,556	139,608	142,788	146,160	73,908
391671	WEST RIVER TELECOMMUNICATIONS COOP.(MOBRIDGE)	33,516	33,264	33,600	34,104	34,872	35,700	18,054
391674	ROBERTS COUNTY TEL. COOP. ASSN.	102,348	101,568	102,612	104,136	106,500	109,020	55,128
391676	SANTEL COMMUNICATIONS COOPERATIVE, INC.	160,620	159,396	161,028	163,428	167,136	171,096	86,520
391677	SIOUX VALLEY TELEPHONE COMPANY	153,720	152,544	154,104	156,396	159,960	163,740	82,800
391679	STOCKHOLM-STRANDBURG TEL. CO.	34,980	34,716	35,076	35,592	36,396	37,260	18,840
391680	VENTURE COMMUNICATIONS COOPERATIVE	515,700	511,776	517,008	524,712	536,640	549,348	277,788
391682	TRI-COUNTY TELCOM, INC.	23,916	23,724	23,964	24,324	24,888	25,476	12,882
391684	UNION TELEPHONE COMPANY	50,388	50,004	50,520	51,276	52,440	53,676	27,144
391685	VALLEY TELECOMM. COOP. ASSN.,INC.	102,204	101,424	102,456	103,980	106,344	108,864	55,050

Table 3.25
Long-Term Support Payment Projections by Study Area
(Dollars)

Study Area ID Code	Study Area Name	1998 Total	1999 Total	2000 Total	2001 Total	2002 Total	2003 Total	2004 Total
	SOUTH DAKOTA (CONT.)							
391686	VIVIAN TELEPHONE COMPANY	437,868	434,544	438,984	445,524	455,652	466,440	235,866
391688	WESTERN TELEPHONE COMPANY	40,692	40,380	40,788	41,400	42,348	43,344	21,918
391689	WEST RIVER COOPERATIVE TEL. CO.	163,584	162,348	164,004	166,452	170,232	174,264	88,116
395145	QWEST CORPORATION - SD	0	0	0	0	0	0	0
399001	WESTERN WIRELESS (PINE RIDGE RESERVATION)	0	0	0	0	45,333	132,924	76,098
399002	WESTERN WIRELESS	0	0	0	0	0	1,044,975	971,883
TOTAL	TENNESSEE	10,366,728	10,287,924	10,393,116	10,547,916	10,787,772	10,695,102	5,237,610
290280	ARDMORE TEL. CO., INC.	320,472	318,036	321,288	326,076	333,492	341,388	172,626
290552	CENTURYTEL OF ADAMSVILLE, INC.	714,180	708,756	716,004	726,672	743,196	760,776	384,702
290553	BEN LOMAND RURAL TEL. COOP., INC.	928,800	921,744	931,164	945,036	966,528	989,400	500,310
290554	BLEDSOE TEL. COOP.	283,320	281,160	284,040	288,264	294,828	301,800	152,610
290557	CENTURYTEL OF CLAIBORNE, INC.	559,728	555,468	561,144	569,508	582,456	596,244	301,500
290559	CONCORD TEL. EXCHANGE, INC.	92,760	92,052	92,988	94,380	96,528	98,808	49,968
290561	CROCKETT TEL., INC.	129,960	128,976	130,296	132,240	135,240	138,444	70,008
290562	DEKALB TEL. COOP, INC.	1,030,188	1,022,352	1,032,804	1,048,188	1,072,020	1,097,400	554,916
290565	HIGHLAND TEL. COOP., INC.-TN	675,072	669,948	676,800	686,880	702,492	719,124	363,636
290566	HUMPHREY'S COUNTY TEL. CO.	33,936	33,672	34,020	34,524	35,304	36,144	18,276
290567	UNITED INTER-MOUNTAIN TEL. CO.-TN	0	0	0	0	0	0	0
290570	LORETTO TEL. CO., INC.	168,600	167,316	169,032	171,552	175,452	179,604	90,816
290571	MILLINGTON TEL. CO., INC.	572,928	568,572	574,392	582,936	596,196	610,308	308,610
290573	NORTH CENTRAL TEL. COOP., INC.	890,088	883,320	892,356	905,640	926,244	948,168	479,454
290574	CENTURYTEL OF OOLTEWAH-COLLEGEDALE, INC.	90,216	89,532	90,444	91,800	93,888	96,108	48,594
290575	TENNESSEE TEL. CO.	2,229,096	2,212,152	2,234,772	2,268,048	2,319,624	2,026,530	854,214
290576	PEOPLES TEL. CO., INC.	120,972	120,048	121,272	123,084	125,880	128,868	65,160
290578	TELLICO TEL. CO., INC.	240,744	238,920	241,368	244,956	250,524	256,452	129,678
290579	TWIN LAKES TEL. COOP. CORP.	720,504	715,032	722,340	733,092	749,772	767,508	388,104
290580	CITIZENS TEL OF THE VOL ST DBA FRONTIER COMM	0	0	0	0	0	0	0
290581	UNITED TEL. CO.-TN	343,104	340,488	343,968	349,092	357,036	365,484	184,812
290583	WEST TENNESSEE TEL. CO., INC.	145,980	144,876	146,352	148,536	151,908	155,508	78,636
290584	YORKVILLE TEL. COOP., INC.	76,080	75,504	76,272	77,412	79,164	81,036	40,980
294336	CITIZENS TEL CO - TN, LLC DBA FRONTIER COM TN	0	0	0	0	0	0	0
295185	SOUTH CENTRAL BELL-TN	0	0	0	0	0	0	0
299001	BEN LOMAND COMMUNICATIONS, INC.	0	0	0	0	0	0	0
TOTAL	TEXAS	29,575,308	29,350,572	29,650,692	30,092,220	29,298,066	29,420,949	15,136,287
440425	CAMERON TELEPHONE COMPANY - TEXAS	95,952	95,220	96,192	97,632	99,852	102,204	51,684
441163	VALOR TELECOMMUNICATIONS OF TEXAS, LP	0	0	0	0	0	0	0
442038	BLOSSOM TELEPHONE COMPANY	49,740	49,368	49,872	50,604	51,756	52,980	26,790
442039	BIG BEND TELEPHONE COMPANY INC.	1,729,908	1,716,768	1,734,324	1,760,148	1,636,260	1,678,872	931,830
442040	BRAZORIA TEL. CO.	707,808	702,432	709,620	720,180	736,560	753,984	381,264
442041	BRAZOS TELEPHONE COOPERATIVE INC.	266,340	264,312	267,012	270,996	277,152	283,716	143,466
442043	NORTH TEXAS TELEPHONE COMPANY	38,064	37,776	38,160	38,724	39,600	40,548	20,502
442046	CAP ROCK TELEPHONE COOPERATIVE, INC.	189,720	188,280	190,200	193,032	197,424	202,104	102,192
442052	CENTRAL TEXAS TELEPHONE CO-OP. INC.	1,037,172	1,029,288	1,039,812	1,055,292	1,079,292	1,104,840	558,678
442057	COLEMAN COUNTY TELEPHONE CO-OP. INC.	224,568	222,864	225,144	228,492	233,688	239,220	120,966
442059	COLORADO VALLEY TELEPHONE CO-OP. INC.	829,032	822,732	831,144	843,516	862,704	883,128	446,562
442060	COMANCHE COUNTY TEL COMPANY INC.	192,996	191,532	193,488	196,368	200,832	205,596	103,962
442061	COMMUNITY TELEPHONE COMPANY, INC.	163,680	162,432	164,088	166,536	170,328	174,360	88,164
442065	CUMBY TELEPHONE COOPERATIVE INC.	49,620	49,248	49,752	50,484	51,636	52,860	26,730
442066	DELL TELEPHONE CO-OP. INC. - TX	517,608	513,672	518,928	526,656	538,632	531,318	258,900
442068	EASTEX TELEPHONE COOPERATIVE INC.	2,250,156	2,233,056	2,255,892	2,289,492	2,341,548	2,396,976	1,212,066
442069	ELECTRA TELEPHONE COMPANY, INC.	368,532	365,736	369,480	374,976	383,496	332,790	138,834
442070	ETEX TELEPHONE COOPERATIVE INC.	1,171,392	1,162,488	1,174,380	1,191,864	1,167,840	1,196,688	630,978
442071	FIVE AREA TELEPHONE CO-OP. INC.	311,868	309,492	312,660	317,316	324,528	332,208	167,988
442072	FORT BEND TELEPHONE COMPANY	729,420	723,876	731,280	742,176	759,048	777,012	392,910
442073	BORDER TO BORDER COMMUNICATIONS	152,316	151,164	152,712	154,980	158,508	162,252	82,050
442076	GANADO TELEPHONE COMPANY INC.	257,172	255,216	257,832	261,660	267,612	273,948	138,528
442080	GTE-SW DBA VERIZON SW INC.-TX	0	0	0	0	0	0	0
442083	GUADALUPE VALLEY TEL CO-OP. INC.	1,547,220	1,535,460	1,551,156	1,574,256	1,610,064	1,648,164	833,424
442084	UNITED TELEPHONE CO. OF TEXAS INC.	0	0	0	0	0	0	0
442086	HILL COUNTRY TELEPHONE CO-OP. INC.	812,400	806,220	814,464	826,596	845,388	865,404	437,604
442090	ALENCO COMMUNICATIONS, INC.	620,100	615,396	621,684	630,948	645,288	660,564	334,026
442091	ETS TELEPHONE COMPANY, INC.	236,148	234,348	236,748	240,276	245,736	251,556	127,200
442093	INDUSTRY TELEPHONE COMPANY	383,820	380,904	384,804	390,528	399,408	408,864	206,748
442097	KERRVILLE TELEPHONE COMPANY	329,664	327,168	330,516	335,436	343,056	351,180	177,582
442101	CENTURYTEL OF LAKE DALLAS, INC.	560,676	556,416	562,104	570,480	583,452	588,360	293,322
442103	LA WARD TELEPHONE EXCHANGE INC.	140,376	139,308	140,736	142,836	146,076	149,544	75,618
442104	LAKE LIVINGSTON TEL. CO.	245,784	243,924	246,420	250,080	255,768	261,828	132,396
442105	LIPAN TELEPHONE COMPANY	267,720	265,692	268,404	272,400	278,604	285,192	144,210
442107	LIVINGSTON TELEPHONE COMPANY	178,512	177,156	178,968	181,632	185,760	190,152	96,156
442109	TXU COMMUNICATIONS TELEPHONE COMPANY	3,736,524	3,708,120	3,746,040	3,801,828	2,814,594	2,372,520	1,480,134
442112	MID-PLAINS RURAL TEL. CO-OP. INC.	270,792	268,728	271,476	275,520	281,784	288,456	145,860
442114	CENTRAL TELEPHONE COMPANY OF TEXAS	0	0	0	0	0	0	0
442116	MUENSTER TEL. CORP. OF TX DBA NORTEX COMM.	462,036	458,532	463,224	470,112	480,804	492,192	248,880
442117	CENTURYTEL OF PORT ARANSAS, INC.	168,348	167,076	168,780	171,300	175,188	179,340	90,684
442130	PEOPLES TELEPHONE COOPERATIVE - TX	846,960	840,516	849,108	861,756	881,352	902,220	456,222
442131	POKA-LAMBRO TELEPHONE COOPERATIVE, INC.	468,960	465,396	470,160	477,156	478,626	458,292	220,884
442134	RIVIERA TELEPHONE COMPANY INC.	273,660	271,584	274,356	278,448	284,772	291,516	147,408
442135	SOUTHWEST TEXAS TELEPHONE COMPANY	756,936	751,188	758,868	770,160	787,680	806,328	407,730
442140	CENTURYTEL OF SAN MARCOS, INC.	705,144	699,780	706,932	717,468	682,464	699,840	379,830
442141	SANTA ROSA TEL. COOP.,INC.	201,420	199,896	201,936	204,948	209,604	214,560	108,498
442143	SOUTH PLAINS TEL. COOP.,INC.	197,016	195,516	197,520	200,460	205,020	209,868	106,122
442147	SUGAR LAND TEL. CO.	0	0	0	0	0	0	0
442150	TATUM TEL. CO.	155,172	153,984	155,556	157,884	161,472	165,288	83,580
442151	TAYLOR TEL. CO-OP.,INC.	331,404	328,884	332,244	337,188	344,856	353,028	178,512
442153	TEXAS-ALLTEL, INC.	1,637,196	1,624,752	1,641,360	1,665,816	1,574,706	1,178,724	616,950
442154	GTE-SW DBA VERIZON SW INC.-TX (CONTEL)	0	0	0	0	0	0	0
442159	VALLEY TELEPHONE CO-OP. INC. - TX	1,419,372	1,408,584	1,422,984	1,444,176	1,477,020	1,511,976	764,556
442166	WEST TEXAS RURAL TEL. CO-OP. INC.	532,668	528,612	534,012	541,968	554,292	567,420	286,926
442168	WES-TEX TELEPHONE CO-OP.	159,480	158,268	159,888	162,264	165,960	169,884	85,902
442170	XIT RURAL TELEPHONE CO-OP. INC.	596,736	592,212	598,272	607,176	620,976	635,676	321,438
442262	E.N.M.R. TEL. COOP.,INC.-TX	0	0	0	0	0	0	0
445216	SOUTHWESTERN BELL-TEXAS	0	0	0	0	0	0	0
449001	W. T. SERVICES, INC.	0	0	0	0	0	0	0
449002	XIT TELECOMMUNICATION AND TECHNOLOGY, INC.	0	0	0	0	0	0	0
449003	WESTERN WIRELESS	0	0	0	0	0	485,409	101,112
449004	CUMBY TEL COOP INC	0	0	0	0	0	0	0
449005	NORTEX TELCOM L.L.C.	0	0	0	0	0	0	0

Table 3.25
Long-Term Support Payment Projections by Study Area
(Dollars)

Study Area ID Code	Study Area Name	1998 Total	1999 Total	2000 Total	2001 Total	2002 Total	2003 Total	2004 Total
	TEXAS (CONT.)							
449006	SANTA ROSA TEL COOP	0	0	0	0	0	0	0
449010	SAGE TELECOM	0	0	0	0	0	0	0
449012	CUTTER COMMUNICATIONS INC DBA GCEC TECHNOLOGIES	0	0	0	0	0	0	0
449015	GRANDE COMMUNICATIONS NETWORKS, INC.	0	0	0	0	0	0	21,729
449019	PANHANDLE TELECOMMUNICATION SYSTEMS, INC.	0	0	0	0	0	0	0
TOTAL	UTAH	1,484,208	1,472,940	1,488,012	1,510,188	1,544,508	1,581,084	799,488
502277	CENTRAL UTAH TEL. INC.	121,716	120,792	122,028	123,852	126,660	129,660	65,568
502278	EMERY TELEPHONE DBA EMERY TELCOM	88,224	87,552	88,452	89,760	91,812	93,984	47,520
502279	GUNNISON TEL. CO.	33,324	33,072	33,408	33,900	34,668	35,496	17,946
502282	MANTI TELEPHONE COMPANY	35,316	35,052	35,412	35,940	36,756	37,632	19,026
502283	SKYLINE TELECOM	49,464	49,092	49,596	50,340	51,480	52,704	26,646
502284	BEEHIVE TELEPHONE CO., INC., UT	0	0	0	0	0	0	0
502286	SOUTH CENTRAL UTAH TEL. ASSN. INC.	388,596	385,644	389,592	395,400	404,388	413,952	209,322
502287	UINTAH BASIN TEL. ASSN. INC.DBA UBTA COMMUN.	489,744	486,024	490,992	498,312	509,640	521,700	263,808
502288	ALL WEST COMMUNICATIONS-UT	230,784	229,032	231,372	234,816	240,156	245,844	124,314
503032	BEAR LAKE COMMUNICATIONS	47,040	46,680	47,160	47,868	48,948	50,112	25,338
504429	CITIZENS TEL CO OF UT DBA FRONTIER COMM OF UT	0	0	0	0	0	0	0
504449	NAVAJO COMM CO INC DBA FRONTIER NAVAJO COM-UT	0	0	0	0	0	0	0
505107	QWEST CORPORATION - UT	0	0	0	0	0	0	0
TOTAL	VERMONT	2,382,648	2,364,576	2,388,756	2,424,312	2,479,464	2,538,132	1,283,448
140053	FRANKLIN TEL. CO.-VT	28,944	28,728	29,028	29,448	30,120	30,828	15,594
140058	LUDLOW TEL. CO.	107,712	106,896	107,988	109,596	112,092	114,744	58,020
140061	NORTHFIELD TEL. CO.	74,628	74,064	74,820	75,936	77,664	79,500	40,200
140062	PERKINSVILLE TEL. CO.	40,068	39,768	40,176	40,764	41,700	42,684	21,582
140064	SHOREHAM TEL. CO., INC.	108,252	107,436	108,540	110,148	112,656	115,320	58,314
140068	TOPSHAM TEL. CO., INC.	34,416	34,164	34,512	35,028	35,820	36,672	18,540
140069	WAITSFIELD/FAYSTON TEL. CO.	848,412	841,968	850,572	863,244	882,876	903,768	457,008
143331	NORTHLAND TELEPHONE COMPANY OF VERMONT	426,228	422,988	427,308	433,680	443,544	454,044	229,596
145115	VERIZON NEW ENGLAND INC DBA VERIZON VERMONT	0	0	0	0	0	0	0
147332	VERMONT TELEPHONE COMPANY, INC.	713,988	708,564	715,812	726,468	742,992	760,572	384,594
149001	RCC ATLANTIC, INC.	0	0	0	0	0	0	0
TOTAL	VIRGIN ISLANDS	7,187,916	7,133,280	7,206,216	7,313,544	7,479,852	7,656,900	3,871,830
643300	VIRGIN ISLANDS TEL. CORP. DBA INNOVATIVE TEL	7,187,916	7,133,280	7,206,216	7,313,544	7,479,852	7,656,900	3,871,830
TOTAL	VIRGINIA	3,333,792	3,308,460	3,342,300	3,392,076	3,464,832	3,490,458	1,800,510
190217	AMELIA TEL. CORP.	297,972	295,704	298,728	303,180	310,080	288,318	131,520
190219	BUGGS ISLAND TEL. COOP.	87,000	86,340	87,228	88,524	90,528	92,676	46,860
190220	BURKE'S GARDEN TEL. CO., INC.	12,216	12,132	12,252	12,432	12,720	13,020	6,582
190225	CITIZENS TEL. COOP.-VA	191,352	189,900	191,844	194,688	199,116	203,832	103,074
190226	NTELOS, INC.	714,696	709,272	716,520	727,188	743,724	761,328	384,978
190233	VERIZON SOUTH INC.-VA (CONTEL)	0	0	0	0	0	0	0
190236	NORTH RIVER TEL. COOP.	36,804	36,516	36,888	37,440	38,292	39,204	19,824
190237	HIGHLAND TEL. COOP.-VA	52,980	52,572	53,112	53,904	55,128	56,436	28,536
190238	MOUNTAIN GROVE-WILLIAMSVILLE TEL. CO.	83,832	83,196	84,048	85,308	87,240	89,304	45,162
190239	NEW HOPE TEL. CO.-VA	32,484	32,232	32,568	33,048	33,804	34,596	17,496
190243	PEMBROKE TEL. COOP.	82,392	81,768	82,608	83,832	85,740	87,768	44,382
190244	PEOPLES MUTUAL TEL. CO.-VA	243,516	241,668	244,140	247,776	253,404	259,404	131,172
190248	SCOTT COUNTY TEL. COOP. INC.	186,456	185,040	186,936	189,720	194,040	198,624	100,440
190249	ROANOKE & BOTETOURT TEL. CO.	636,060	631,224	637,680	647,172	661,884	677,556	342,618
190250	SHENANDOAH TEL. CO.	476,832	473,208	478,044	485,172	496,200	507,948	256,848
190253	VIRGINIA TEL. CO.	17,088	16,956	17,124	17,388	17,784	18,204	9,204
190254	CENTRAL TEL. CO. OF VA	0	0	0	0	0	0	0
190479	VERIZON SOUTH INC.- VA	0	0	0	0	0	0	0
190567	UNITED INTER-MOUNTAIN TEL. CO.-VA	0	0	0	0	0	0	0
193029	NEW CASTLE TEL. CO.	182,112	180,732	182,580	185,304	185,148	162,240	70,764
195040	VERIZON VIRGINIA INC.	0	0	0	0	0	0	0
199001	VIRGINIA CELLULAR LIMITED PARTNERSHIP	0	0	0	0	0	0	61,050
TOTAL	WASHINGTON	13,234,140	13,133,580	13,267,908	15,576,632	15,414,807	15,804,246	8,118,384
522400	UNITED TELEPHONE CO OF THE NW - WA	0	0	0	0	0	0	0
522404	ASOTIN TELEPHONE COMPANY - WA	145,248	144,144	145,620	147,792	149,886	142,524	67,350
522408	CENTURYTEL OF WASHINGTON, INC.	8,671,308	8,605,404	8,693,400	8,822,856	9,023,496	9,237,084	4,670,868
522410	CENTURYTEL OF COWICHE, INC.	75,144	74,580	75,348	76,464	66,966	59,400	31,116
522412	ELLENSBURG TELEPHONE COMPANY	102,456	101,676	102,720	104,256	106,620	109,140	55,194
522416	VERIZON NORTHWEST INC.-WA	0	0	0	0	0	0	0
522417	HAT ISLAND TELEPHONE COMPANY	9,144	9,072	9,168	9,300	8,436	6,006	2,268
522418	PEND OREILLE TELEPHONE COMPANY	264,048	262,044	264,720	268,668	274,776	281,280	142,230
522419	HOOD CANAL TELEPHONE COMPANY	122,628	121,692	122,940	124,764	115,626	118,638	66,054
522423	INLAND TELEPHONE COMPANY - WA	267,924	265,896	268,620	272,616	278,808	285,408	144,324
522426	KALAMA TELEPHONE COMPANY	218,436	216,780	219,000	222,252	227,304	232,692	117,660
522427	LEWIS RIVER TELEPHONE COMPANY INC.	188,172	186,744	188,652	191,460	195,816	200,448	101,358
522430	MCDANIEL TELEPHONE COMPANY	109,932	109,092	110,208	111,852	114,396	117,096	59,214
522431	MASHELL TELECOM INC.	357,324	354,600	358,224	363,564	371,832	380,628	192,474
522437	PIONEER TELEPHONE COMPANY	58,956	58,512	59,112	59,988	61,356	62,808	31,758
522442	ST. JOHN TELEPHONE CO.	44,604	44,268	44,724	45,384	46,416	47,520	24,030
522446	TENINO TEL. CO.	270,228	268,176	270,924	274,944	281,196	287,856	145,560
522447	TOLEDO TELEPHONE COMPANY INC.	378,252	375,384	379,224	384,864	393,624	402,936	203,748
522449	VERIZON NORTHWEST INC.-WA (CONTEL)	0	0	0	0	0	0	0
522451	WESTERN WAHKIAKUM COUNTY TEL COMPANY	386,484	383,544	387,468	393,240	402,180	411,708	208,182
522452	WHIDBEY TEL. CO.	1,000,836	993,228	1,003,380	1,018,332	1,041,480	949,242	539,106
522453	YCOM NETWORKS, INC.	563,016	558,744	564,456	572,856	503,220	457,200	243,600
525161	QWEST CORPORATION - WA	0	0	0	0	0	0	0
529001	UNITED STATES CELLULAR CORPORATION	0	0	0	2,111,180	1,751,373	1,117,380	310,191
529002	RCC MINNESOTA, INC.	0	0	0	0	0	735,948	172,335
529003	WASHINGTON RSA NO. 8 LIMITED PARTNERSHIP	0	0	0	0	0	136,578	576,306
529004	EASTERN SUB-RSA LIMITED PARTNERSHIP	0	0	0	0	0	24,726	13,458
529008	SPRINT SPECTRUM, LP	0	0	0	0	0	0	0
TOTAL	WEST VIRGINIA	1,058,640	1,050,600	1,061,352	1,077,144	1,101,636	1,127,724	570,246
200256	ARMSTRONG TEL. CO.-WV	86,004	85,356	86,232	87,504	89,496	91,620	46,326
200257	SPRUCE KNOB SENECA ROCKS TEL., INC.	29,160	28,944	29,244	29,676	30,348	31,068	15,708
200258	WAR ACQUISITION CORP. DBA WAR TELEPHONE CO.	41,772	41,448	41,868	42,504	43,464	44,496	22,500
200259	HARDY TELECOMMUNICATIONS, INC.	566,628	562,320	568,068	576,528	589,644	603,600	305,220
200267	ARMSTRONG TEL. CO.	257,220	255,264	257,880	261,708	267,660	273,996	138,552
200271	CITIZENS TEL OF WVA DBA FRONTIER COMM OF WVA	0	0	0	0	0	0	0
200277	WEST SIDE TEL. CO.-WV	77,856	77,268	78,060	79,224	81,024	82,944	41,940

Table 3.25
Long-Term Support Payment Projections by Study Area
(Dollars)

Study Area ID Code	Study Area Name	1998 Total	1999 Total	2000 Total	2001 Total	2002 Total	2003 Total	2004 Total
	WEST VIRGINIA (CONT.)							
204338	CITIZENS TEL CO OF WVA DBA FRONTIER COMM	0	0	0	0	0	0	0
204339	CITIZENS TEL CO OF WVA DBA FRONTIER COMM	0	0	0	0	0	0	0
205050	VERIZON WEST VIRGINIA INC.	0	0	0	0	0	0	0
209001	GATEWAY TELECOM LLC, DBA STRATUS WAVE COMMUNICATIONS	0	0	0	0	0	0	0
209002	FIBERNET, LLC	0	0	0	0	0	0	0
209003	HIGHLAND CELLULAR, INC.	0	0	0	0	0	0	0
209006	EASTERBROOKE CELLULAR CORPORATION	0	0	0	0	0	0	0
209008	ALLTEL COMMUNICATIONS, INC.	0	0	0	0	0	0	0
209909	WEST VIRGINIA PCS ALLIANCE	0	0	0	0	0	0	0
TOTAL	WISCONSIN	13,396,152	13,294,332	12,832,080	13,630,308	13,219,584	13,287,558	7,630,137
330841	CENTURYTEL OF THE MIDWEST-WI/CENCOM	716,412	710,976	718,248	728,940	745,512	763,164	385,902
330842	AMERY TELCOM, INC.	134,232	133,212	134,580	136,584	139,692	142,992	72,306
330843	AMHERST TEL. CO.	153,984	152,820	154,380	156,684	160,248	164,040	82,950
330844	BADGER TELECOM, INC.	219,696	218,028	220,260	223,536	228,612	234,024	118,338
330846	BALDWIN TELCOM., INC.	58,668	58,212	58,812	59,688	61,044	62,496	31,602
330847	BELMONT TEL. CO.	25,320	25,128	25,380	25,764	26,352	26,976	13,644
330848	BERGEN TEL. CO.	19,176	19,032	19,224	19,512	19,956	20,424	10,332
330849	BLACK EARTH TEL. CO.	49,332	48,960	49,464	50,196	51,336	52,548	26,574
330850	BLOOMER TEL. CO.	85,380	84,732	85,596	86,880	88,848	90,960	45,990
330851	BONDUEL TEL. CO.	60,336	59,868	60,480	61,380	62,784	64,272	32,496
330855	BRUCE TEL. CO., INC.	92,940	92,232	93,180	94,560	96,708	99,000	50,064
330856	BURLINGTON BRIGHTON & WHEATLAND TEL.	65,772	65,268	65,940	66,924	68,448	70,068	35,430
330857	CENTURYTEL OF THE MIDWEST-WI/CASCO	27,840	27,624	27,912	28,320	28,968	29,652	14,994
330859	CENTRAL STATE TEL. CO.	629,184	624,396	630,780	640,176	654,732	617,790	286,686
330860	CHEQUAMEGON COMMUNICATIONS COOPERATIVE, INC.	490,884	487,152	492,132	499,464	510,828	522,912	264,420
330861	CHIBARDUN TEL. COOP., INC.	167,232	165,960	167,652	170,160	174,024	178,140	90,078
330863	CITIZENS TEL. COOP., INC.-WI	71,280	70,728	71,448	72,516	74,172	75,924	38,394
330865	CLEAR LAKE TEL. CO., INC.-WI	34,452	34,188	34,536	35,052	35,844	36,696	18,552
330866	COCHRANE COOP. TEL. CO.	37,392	37,116	37,500	38,052	38,916	39,840	20,142
330868	COON VALLEY FARMERS TEL. CO., INC.	80,784	80,172	80,988	82,200	84,072	86,064	43,518
330870	RHINELANDER TEL CO (CRANDON) DBA FRONTIER	297,840	295,572	0	303,048	0	0	0
330872	CUBA CITY TEL. EXCH. CO.	41,220	40,908	41,328	41,940	42,888	43,908	22,200
330875	DICKEYVILLE TEL. CO.	34,056	33,792	34,140	34,644	35,436	36,276	18,342
330877	CENTURYTEL OF FAIRWATER-BRANDON-ALTO, INC.	56,664	56,232	56,808	57,648	58,968	57,678	27,864
330879	FARMERS IND. TEL. CO.-WI	64,908	64,416	65,076	66,048	67,548	69,144	34,962
330880	FARMERS TEL. CO.-WI	160,128	158,904	160,524	162,924	166,632	170,568	86,256
330881	MID-PLAINS TEL., INC.	280,860	278,724	281,580	285,768	292,260	299,184	151,284
330884	CENTURYTEL OF FORESTVILLE, INC.	322,896	320,448	323,724	328,536	287,994	249,666	127,740
330886	VERIZON NORTH INC.-WI	0	0	0	0	0	0	0
330889	HAGER TELECOM, INC.	44,808	44,472	44,928	45,600	46,632	47,736	24,138
330891	RHINELANDER TEL-HEADWATRS DBA FRONTIER RIB LK	127,380	126,408	0	129,600	0	0	0
330892	HILLSBORO TEL. CO., INC.	48,372	48,012	48,504	49,224	50,340	51,540	26,058
330895	CENTURYTEL OF WISCONSIN, LLC	0	0	0	0	0	0	0
330896	LAKEFIELD TEL. CO.	60,168	59,712	60,324	61,224	62,616	64,092	32,412
330898	CENTURYTEL OF LARSEN-READFIELD, INC.	140,184	139,116	140,544	142,632	145,872	149,328	75,510
330899	LA VALLE TEL. COOP.	71,724	71,184	71,916	72,984	74,640	76,404	38,634
330900	LEMONWEIR VALLEY TEL. CO.	94,368	93,648	94,608	96,012	98,196	100,524	50,832
330902	LUCK TEL. CO.	65,004	64,512	65,172	66,144	67,644	69,252	35,016
330905	MANAWA TEL. CO.	81,120	80,508	81,336	82,536	84,420	86,412	43,698
330908	MARQUETTE-ADAMS TEL. COOP., INC.	58,404	57,960	58,548	59,424	60,780	62,220	31,458
330909	MIDWAY TEL. CO.	246,432	244,560	247,056	250,740	244,272	175,698	58,194
330910	MILLTOWN MUTUAL TEL. CO.	16,728	16,608	16,776	17,016	17,412	17,820	9,012
330912	FRONTIER COMM. OF MONDOVI, INC.	0	0	0	0	0	0	0
330913	CENTURYTEL OF MONROE COUNTY, INC.	252,120	250,212	252,768	256,536	262,368	268,572	135,810
330914	EASTCOAST TELECOM, INC.	198,012	196,500	198,504	201,468	206,052	210,924	106,656
330915	MOSINEE TEL. CO.	127,692	126,720	128,016	129,924	132,888	136,032	68,784
330916	MOUNT HOREB TEL. CO.	337,020	334,452	337,872	342,912	350,712	348,888	171,540
330917	MOUNT VERNON TEL. CO.	140,460	139,392	140,820	142,920	146,172	149,628	75,660
330918	NELSON TEL. COOP.	114,660	113,784	114,948	116,664	119,316	122,136	61,758
330920	NIAGARA TEL. CO.	111,264	110,424	111,552	113,208	115,788	118,524	59,934
330922	CENTURYTEL OF THE MIDWEST-WI/NORTHWEST	163,956	162,708	164,376	166,824	170,616	174,660	88,314
330924	CENTURYTEL OF THE MIDWEST-KENDALL, INC.	23,820	23,640	23,880	24,240	24,792	25,380	12,834
330925	BAYLAND TEL, INC.	61,224	60,756	61,380	62,292	63,708	65,220	32,976
330930	GRANTLAND TELECOM, INC.	121,536	120,612	121,848	123,660	126,468	129,468	65,466
330931	CENTURYTEL OF SOUTHERN WISCONSIN, INC.	219,204	217,548	219,768	223,044	221,724	227,124	118,080
330934	CENTURYTEL OF THE MIDWEST-WI/PLATTEVILLE	0	0	0	0	0	0	0
330936	INDIANHEAD TEL. CO.	281,052	278,916	281,772	285,972	271,392	259,050	132,216
330937	PRICE COUNTY TEL. CO.	191,676	190,224	192,168	195,024	199,464	191,658	90,804
330938	NORTHEAST TEL. CO.	221,496	219,804	222,048	225,360	230,484	235,944	119,310
330940	RHINELANDER TEL CO DBA FRONTIER RIB LAKE	96,216	95,484	0	97,896	0	0	0
330941	RHINELANDER TEL CO (RIB LAKE) DBA FRONTIER	75,300	74,736	0	76,620	0	0	0
330942	RICHLAND-GRANT TEL. COOP., INC.	97,272	96,540	97,524	98,976	101,232	103,620	52,398
330943	RIVERSIDE TELECOM, INC.	83,508	82,872	83,724	84,972	86,904	88,956	44,982
330944	FRONTIER COMM.-ST. CROIX, INC.	116,256	115,380	116,556	118,296	120,984	123,840	62,622
330945	SCANDINAVIA TEL. CO.	85,044	84,396	85,260	86,532	88,500	90,588	45,810
330946	SHARON TEL. CO.	29,160	28,932	29,232	29,664	30,336	31,056	15,702
330949	SIREN TEL. CO., INC.	61,380	60,912	61,536	62,460	63,876	65,388	33,066
330950	CENTURYTEL OF NORTHWEST WISCONSIN, INC.	1,579,500	1,567,500	1,583,532	1,607,100	1,643,652	1,682,556	850,812
330951	SOMERSET TEL. CO., INC.	21,912	21,756	21,984	22,296	22,812	23,352	11,808
330952	SOUTHEAST TEL. CO. OF WIS., INC.	166,872	165,612	167,304	169,800	163,044	167,154	89,892
330953	SPRING VALLEY TEL. CO., INC.	26,808	26,604	26,880	27,276	27,888	28,548	14,436
330954	STOCKBRIDGE & SHERWOOD TEL. CO.	106,488	105,672	106,752	108,348	110,808	113,436	57,360
330955	STATE LONG DISTANCE TEL. CO.	159,324	158,112	159,732	162,108	165,792	169,716	85,818
330956	CENTURYTEL OF NORTHERN WISCONSIN, INC.	1,365,600	1,355,220	1,369,080	1,389,468	1,421,064	1,454,700	735,588
330958	TENNEY TEL. CO.	55,416	54,996	55,560	56,376	57,456	54,516	25,560
330959	CENTURYTEL OF MIDWEST-WI/THORP	0	0	0	0	0	0	0
330960	TRI-COUNTY TEL. COOP., INC.-WI	132,132	131,124	132,468	134,436	137,496	140,748	71,172
330962	UNION TEL. CO.	137,988	136,944	138,348	140,400	143,592	147,000	74,328
330963	UTELCO, INC.	83,664	83,028	83,880	85,128	84,948	78,852	37,002
330964	FRONTIER COMM. OF WISCONSIN, INC.	0	0	0	0	0	0	0
330966	VERNON TEL. COOP.	219,648	217,968	220,200	223,476	228,564	233,976	118,314
330967	FRONTIER COMM. OF VIROQUA, INC.	97,092	96,348	97,332	98,784	101,028	103,416	52,296
330968	WAUNAKEE TEL. CO.	105,888	105,084	106,164	107,736	110,184	112,800	57,036
330970	CENTURYTEL OF THE MIDWEST-WI/WAYSIDE	184,332	182,928	184,800	187,560	191,820	196,356	99,294
330971	WEST WISCONSIN TELCOM COOP., INC.	93,528	92,808	93,756	95,160	97,320	99,624	50,376
330973	WITTENBERG TEL. CO.	117,072	116,184	117,372	119,112	121,824	108,720	47,106
330974	WOOD COUNTY TEL. CO.	0	0	0	0	0	0	0
331155	TELEPHONE USA OF WISCONSIN, LLC	0	0	0	0	0	0	0

Table 3.25
Long-Term Support Payment Projections by Study Area
(Dollars)

Study Area ID Code	Study Area Name	1998 Total	1999 Total	2000 Total	2001 Total	2002 Total	2003 Total	2004 Total
	WISCONSIN (CONT.)							
331159	CENTURYTEL OF CENTRAL WISCONSIN, LLC	0	0	0	0	0	0	0
335220	WISCONSIN BELL	0	0	0	0	0	0	0
339001	CTC TELCOM, INC.	0	0	0	0	870	0	0
339003	CHEQUAMEGON TELECOMMUNICATIONS COMPANY, INC.	0	0	0	0	0	0	0
339004	BAYLAND COMMUNICATIONS, INC.	0	0	0	0	0	0	231
339005	24-7 TELCOM, INC.	0	0	0	0	0	0	0
339006	MIDWEST WIRELESS WISCONSIN, LLC	0	0	0	0	0	0	56,625
339007	UNITED STATES CELLULAR CORPORATION	0	0	0	0	0	0	335,025
339009	NPCR, INC.	0	0	0	0	0	0	18,894
339010	WISCONSIN RSA #4 LIMITED PARTNERSHIP	0	0	0	0	0	0	44,922
339013	METRO SOUTHWEST PCS, LLP	0	0	0	0	0	0	771
339014	BROWN COUNTY MSA CELLULAR LTD. PARTNERSHIP	0	0	0	0	0	0	25,653
339017	ALLTEL COMMUNICATIONS, INC.	0	0	0	0	0	0	499,074
TOTAL	WYOMING	4,489,536	4,455,408	4,500,960	4,568,004	4,671,864	5,337,849	2,951,406
511595	UNITED TELEPHONE CO. OF THE WEST-WY	0	0	0	0	0	0	0
512251	RANGE TEL. COOPERATIVE INC.-WY	1,758,192	1,744,836	1,762,680	1,788,924	1,829,604	1,872,912	947,064
512289	CHUGWATER TELEPHONE COMPANY	23,448	23,268	23,508	23,856	24,396	24,972	12,630
512290	ALL WEST COMMUNICATIONS-WY	8,760	8,688	8,772	8,904	9,108	9,324	4,716
512291	DUBOIS TELEPHONE EXCHANGE INC.	462,264	458,748	463,440	470,340	481,032	492,420	249,000
512295	SILVER STAR TEL. CO.- WY	388,368	385,416	389,352	395,160	404,148	413,712	209,202
512296	TRI-COUNTY TEL. ASSN. INC.-WY	1,267,824	1,258,188	1,271,052	1,289,988	1,319,316	1,350,540	682,926
512297	UNION TELEPHONE CO.	493,296	489,552	494,556	501,924	513,336	525,492	265,722
512299	CENTURYTEL OF WYOMING, INC.	87,384	86,712	87,600	88,908	90,924	93,084	47,070
515108	QWEST CORPORATION - WY	0	0	0	0	0	0	0
519001	SILVER STAR TEL - WY	0	0	0	0	0	0	0
519002	WESTERN WIRELESS	0	0	0	0	0	555,393	347,769
519004	ADVANCED COMMUNICATIONS TECHNOLOGY, INC.	0	0	0	0	0	0	0
519905	UNION TELEPHONE CO. DBA UNION CELLULAR	0	0	0	0	0	0	185,307
TOTAL	INDUSTRY	476,316,559	473,074,476	479,133,615	492,967,950	497,731,194	502,120,497	268,624,887

Source: Universal Service Administrative Company quarterly filings to the FCC.

Table 3.26
Interstate Common Line Support Payment Projections by Study Area
(Dollars)

Study Area ID Code	Study Area Name	1998 Total	1999 Total	2000 Total	2001 Total	2002 Total	2003 Total	2004 Total
TOTAL	ALABAMA	-	-	-	-	2,997,286	5,757,013	10,536,337
250282	BLOUNTSVILLE TEL. CO., INC.	-	-	-	-	61,434	234,161	295,897
250283	BRINDLEE MOUNTAIN TEL. CO.	-	-	-	-	140,335	343,889	568,119
250284	BUTLER TEL. CO., INC.	-	-	-	-	0	0	202,507
250285	CASTLEBERRY TEL. CO., INC.	-	-	-	-	21,907	47,898	66,727
250286	NATIONAL TEL. CO. OF AL	-	-	-	-	54,506	181,057	278,851
250290	FARMERS TEL. COOP., INC.-AL	-	-	-	-	338,776	718,229	1,487,307
250295	GRACEBA TOTAL COMM.	-	-	-	-	204,976	99,287	218,360
250298	GULF TEL. CO.-AL	-	-	-	-	701,006	1,516,578	1,934,532
250299	HAYNEVILLE TEL. CO., INC.	-	-	-	-	89,391	95,256	270,375
250300	HOPPER TELECOMMUNICATIONS CO., INC.	-	-	-	-	178,709	429,677	592,179
250301	FRONTIER COMM. OF LAMAR COUNTY, INC.	-	-	-	-	61,795	140,011	175,752
250302	ALLTEL ALABAMA	-	-	-	-	0	12,702	401,106
250304	MILLRY TEL. CO., INC.	-	-	-	-	14,691	46,669	275,029
250305	MON-CRE TEL. COOP. INC.	-	-	-	-	160,165	152,629	365,899
250306	FRONTIER COMM. OF AL, INC.	-	-	-	-	0	0	0
250307	MOUNDVILLE TEL. CO.	-	-	-	-	116,713	224,387	281,209
250308	NEW HOPE TEL. COOP., INC.-AL	-	-	-	-	342,909	256,566	578,790
250311	OAKMAN TEL. CO., INC.	-	-	-	-	39,619	95,184	155,678
250312	OTELCO TELEPHONE LLC	-	-	-	-	71,798	197,634	324,098
250314	PEOPLES TEL. CO.	-	-	-	-	53,976	189,569	799,020
250315	PINE BELT TEL. CO.	-	-	-	-	93,572	222,312	309,758
250316	RAGLAND TEL. CO.	-	-	-	-	56,171	50,789	207,353
250317	ROANOKE TEL. CO., INC.	-	-	-	-	75,973	152,813	223,139
250318	FRONTIER COMM. OF THE SOUTH, INC.	-	-	-	-	0	0	0
250322	UNION SPRINGS TEL. CO.	-	-	-	-	114,923	287,615	375,166
255181	SOUTH CENTRAL BELL-AL	-	-	-	-	0	0	0
259001	RCC HOLDINGS	-	-	-	-	3,941	38,480	102,306
259002	PINE BELT CELLULAR, INC.	-	-	-	-	0	0	0
259004	CELLULAR SOUTH LICENSES, INC. (ALABAMA)	-	-	-	-	0	23,622	47,186
259005	CORR WIRELESS COMMUNICATIONS, LLC	-	-	-	-	0	0	0
259006	FARMERS CELLULAR TELEPHONE, INC.	-	-	-	-	0	0	0
259788	CENTURYTEL OF ALABAMA, LLC (SOUTHERN)	-	-	-	-	0	0	0
259789	CENTURYTEL OF ALABAMA, LLC (NORTHERN)	-	-	-	-	0	0	0
TOTAL	ALASKA	-	-	-	-	4,387,324	10,993,862	24,431,301
611449	ATEAC, INC.	-	-	-	-	0	0	0
613000	ACS OF ANCHORAGE, INC.	-	-	-	-	0	0	1,551,416
613001	ARCTIC SLOPE TEL. ASSOCIATION COOP.INC.	-	-	-	-	403,698	737,364	1,160,573
613002	BETTLES TELEPHONE CO. INC.	-	-	-	-	2,887	5,364	23,394
613003	BRISTOL BAY TELEPHONE COOP. INC.	-	-	-	-	89,095	238,234	338,690
613004	BUSH-TELL INC.	-	-	-	-	50,918	57,769	231,924
613005	CIRCLE UTILITIES	-	-	-	-	3,309	8,685	11,910
613006	COPPER VALLEY TEL. COOP. INC.	-	-	-	-	462,107	1,114,079	1,948,786
613007	CORDOVA TELEPHONE COOPERATIVE, INC.	-	-	-	-	65,327	164,245	261,259
613008	ACS OF FAIRBANKS, INC.	-	-	-	-	67,507	700,946	1,004,551
613010	ACS - NORTHLAND GLACIER STATE	-	-	-	-	350,841	665,230	3,093,226
613011	INTERIOR TELEPHONE COMPANY INC.	-	-	-	-	473,237	841,987	1,424,555
613012	ACS - ALASKA JUNEAU	-	-	-	-	100,321	265,243	278,844
613013	KETCHIKAN PUBLIC UTILITIES	-	-	-	-	422,949	651,649	922,848
613015	MATANUSKA TELEPHONE ASSOC., INC.	-	-	-	-	668,749	1,570,812	5,666,211
613016	MUKLUK TEL. COMPANY, INC.	-	-	-	-	114,691	332,075	495,976
613017	ALASKA TELEPHONE COMPANY	-	-	-	-	565,349	1,047,576	1,076,272
613018	NUSHAGAK ELECTRIC & TELEPHONE COOP., INC.	-	-	-	-	30,269	88,043	246,820
613019	OTZ TELEPHONE COOPERATIVE, INC.	-	-	-	-	157,601	509,995	665,773
613020	ACS - NORTHLAND SITKA	-	-	-	-	96,086	277,175	687,860
613022	ACS - ALASKA GREATLAND	-	-	-	-	5,580	96,660	98,908
613023	UNITED UTILITIES INC.	-	-	-	-	164,708	697,243	1,153,954
613025	YUKON TELEPHONE COMPANY, INC.	-	-	-	-	29,301	77,005	101,849
613026	NORTH COUNTRY TELEPHONE COMPANY	-	-	-	-	5,951	14,201	21,751
613028	SUMMIT TEL & TEL CO OF ALASKA	-	-	-	-	56,822	112,061	163,874
619001	GCI COMMUNICATIONS CORP.	-	-	-	-	21	720,224	1,723,456
619002	ALASKA DIGITEL LLC	-	-	-	-	0	0	76,626
TOTAL	AMERICAN SAMOA	-	-	-	-	144,933	90,570	402,179
673900	AMERICAN SAMOA TELECOMMUNICATIONS AUTHORITY	-	-	-	-	144,933	90,570	402,179
TOTAL	ARIZONA	-	-	-	-	2,395,184	5,847,464	8,596,073
452169	SAN CARLOS APACHE TELECOMM. UTILITY, INC.	-	-	-	-	261,371	535,848	742,545
452171	ARIZONA TEL. CO.	-	-	-	-	7,522	35,874	196,932
452172	CITIZENS UTIL RURAL CO INC DBA FRONTIER	-	-	-	-	0	0	0
452173	TOHONO O'ODHAM UTILITY AUTHORITY	-	-	-	-	64,302	135,246	349,575
452174	SOUTHWESTERN TEL. CO.	-	-	-	-	140,721	264,618	427,901
452175	CENTURYTEL OF SOUTHWEST, INC.-AZ	-	-	-	-	28,395	59,059	151,214
452176	VALLEY TELEPHONE COOPERATIVE INC-AZ	-	-	-	-	752,699	2,532,169	3,332,103
452179	GILA RIVER TELECOMMUNICATIONS, INC.	-	-	-	-	191,656	355,145	663,059
452191	ACCIPITER COMMUNICATIONS, INC.	-	-	-	-	127,296	302,717	514,161
452200	FORT MOJAVE TELECOMMUNICATIONS, INC.	-	-	-	-	68,948	184,531	256,869
452226	MIDVALE TELEPHONE EXCHANGE, INC.-ARIZONA	-	-	-	-	27,058	3,162	168,660
452302	VERIZON CALIFORNIA INC. - AZ	-	-	-	-	0	0	0
453334	TABLE TOP TELEPHONE COMPANY, INC.	-	-	-	-	352,321	749,388	1,017,112
454426	CITIZENS TEL CO-WHITE MT DBA FRONTIER COMM	-	-	-	-	0	0	0
454449	NAVAJO COMM CO INC DBA FRONTIER NAVAJO COM-AZ	-	-	-	-	0	0	0
455101	QWEST CORPORATION - AZ	-	-	-	-	0	0	0
457991	SADDLEBACK COMMUNICATIONS COMPANY	-	-	-	-	338,280	518,701	658,438
459001	SMITH BAGLEY, INC.	-	-	-	-	34,616	171,008	117,505
459002	SMITH BAGLEY, INC. (NON-RESERVATION)	-	-	-	-	0	0	0
459003	SPRINT SPECTRUM, LP	-	-	-	-	0	0	0
TOTAL	ARKANSAS	-	-	-	-	10,561,406	23,381,240	30,220,954
401142	CENTURYTEL OF NW ARKANSAS, LLC - RUSSELLVILLE	-	-	-	-	3,456,798	8,541,995	8,002,098
401143	CENTURYTEL OF NW ARKANSAS, LLC-SILOAM SPRINGS	-	-	-	-	661,219	1,648,633	1,716,942
401144	CENTURYTEL OF CENTRAL ARKANSAS, LLC	-	-	-	-	3,890,216	8,444,515	8,713,094
401691	ALLTEL ARKANSAS, INC.	-	-	-	-	0	0	1,082,586
401692	ARKANSAS TELEPHONE COMPANY	-	-	-	-	13,204	0	77,652
401697	CENTRAL ARKANSAS TEL. COOP INC.	-	-	-	-	188,983	318,253	439,022
401698	CLEVELAND CTY TEL. CO.	-	-	-	-	0	0	106,212
401699	DECATUR TELEPHONE CO INC- ARKANSAS	-	-	-	-	0	0	17,724
401702	SOUTH ARKANSAS TEL. CO.,INC.	-	-	-	-	152,366	232,039	527,222
401704	LAVACA TELEPHONE-AR	-	-	-	-	36,671	73,721	98,104

Table 3.26
Interstate Common Line Support Payment Projections by Study Area
(Dollars)

Study Area ID Code	Study Area Name	1998 Total	1999 Total	2000 Total	2001 Total	2002 Total	2003 Total	2004 Total
	ARKANSAS (CONT.)							
401705	CENTURYTEL OF ARKANSAS, INC.	-	-	-	-	23,589	6,204	1,275,126
401709	MADISON COUNTY TEL. CO. INC.	-	-	-	-	91,409	95,149	218,475
401710	MAGAZINE TELEPHONE COMPANY	-	-	-	-	33,233	71,803	92,530
401711	CENTURYTEL OF MOUNTAIN HOME, INC.	-	-	-	-	210,432	521,628	1,202,167
401712	MOUNTAIN VIEW TELEPHONE COMPANY	-	-	-	-	177,943	384,504	492,012
401713	NORTHERN ARKANSAS TEL. CO.,INC.	-	-	-	-	134,661	320,789	947,839
401718	PRAIRIE GROVE TELEPHONE COMPANY	-	-	-	-	128,000	382,626	699,960
401720	CENTURYTEL OF REDFIELD, INC.	-	-	-	-	21,461	58,530	106,832
401721	RICE BELT TEL. CO.,INC.	-	-	-	-	81,376	77,027	118,670
401722	E. RITTER TELEPHONE COMPANY	-	-	-	-	109,658	219,570	337,907
401724	SOUTHWEST ARKANSAS TEL. COOP. INC.	-	-	-	-	198,153	418,613	867,612
401726	TRI-COUNTY TEL. CO. INC.-AR	-	-	-	-	364,271	616,325	837,556
401727	CENTURYTEL OF SOUTH ARKANSAS, INC.	-	-	-	-	0	0	122,364
401729	WALNUT HILL TELEPHONE COMPANY	-	-	-	-	217,532	399,767	967,247
401733	YELCOT TEL. CO.,INC.	-	-	-	-	173,779	267,696	507,115
401734	YELL COUNTY TELEPHONE COMPANY	-	-	-	-	184,570	261,413	574,432
403031	SCOTT COUNTY TELEPHONE COMPANY	-	-	-	-	11,884	20,442	49,564
405211	SOUTHWESTERN BELL-ARKANSAS	-	-	-	-	0	0	0
409001	SPRINT SPECTRUM DBA SPRINT PCS	-	-	-	-	0	0	22,895
409002	NPCR, INC.	-	-	-	-	0	0	0
409003	ALLTEL COMMUNICATIONS, INC.	-	-	-	-	0	0	0
TOTAL	CALIFORNIA	-	-	-	-	3,195,885	6,184,758	13,834,922
542301	CALAVERAS TELEPHONE COMPANY	-	-	-	-	86,363	144,365	508,386
542302	VERIZON CALIFORNIA INC.-CA (CONTEL)	-	-	-	-	0	0	0
542308	CITIZENS TEL CO OF CA INC. DBA FRONTIER COMM	-	-	-	-	0	0	0
542311	CAL-ORE TELEPHONE CO.	-	-	-	-	155,558	303,071	597,124
542313	DUCOR TELEPHONE COMPANY	-	-	-	-	151,975	238,741	473,368
542315	EVANS TELEPHONE COMPANY	-	-	-	-	0	273,239	547,857
542318	FORESTHILL TELEPHONE COMPANY	-	-	-	-	57,381	45,408	228,247
542319	VERIZON CALIFORNIA INC.-CA (GTE)	-	-	-	-	0	0	0
542321	HAPPY VALLEY TELEPHONE COMPANY	-	-	-	-	0	0	148,068
542322	HORNITOS TELEPHONE COMPANY	-	-	-	-	0	0	44,598
542323	WINTERHAVEN TELEPHONE COMPANY	-	-	-	-	0	300	79,458
542324	KERMAN TELEPHONE COMPANY	-	-	-	-	328,448	822,701	981,955
542332	THE PONDEROSA TELEPHONE COMPANY	-	-	-	-	574,732	1,223,712	2,310,630
542334	ROSEVILLE TELEPHONE COMPANY	-	-	-	-	0	0	1,840,830
542338	SIERRA TELEPHONE COMPANY, INC.	-	-	-	-	1,216,461	2,708,110	4,225,342
542339	THE SISKIYOU TELEPHONE CO.	-	-	-	-	206,197	225,594	764,243
542343	VOLCANO TELEPHONE COMPANY	-	-	-	-	373,460	131,413	953,317
542344	VERIZON WEST COAST INC.-CA	-	-	-	-	0	0	0
542346	PINNACLES TELEPHONE COMPANY	-	-	-	-	45,310	68,105	131,502
543402	CITIZENS TEL CO OF GOLDEN ST DBA FRONTIER COM	-	-	-	-	0	0	0
544342	CITIZENS TEL CO OF TUOLUMNE DBA FRONTIER COMM	-	-	-	-	0	0	0
545170	PACIFIC BELL	-	-	-	-	0	0	0
549002	WESTERN WIRELESS	-	-	-	-	0	0	0
TOTAL	COLORADO	-	-	-	-	2,348,337	4,626,197	11,858,771
461835	SUNFLOWER TELEPHONE CO.,INC. - CO	-	-	-	-	15,285	38,388	38,268
462178	AGATE MUTUAL TELEPHONE COOPERATIVE ASSOC.	-	-	-	-	27,905	65,921	77,271
462181	BIJOU TEL COOPERATIVE ASSOC. INC	-	-	-	-	157,110	287,809	353,387
462182	BLANCA TELEPHONE CO.	-	-	-	-	99,933	357,109	401,662
462184	DELTA COUNTY TELE-COMM INC.	-	-	-	-	44,469	95,658	361,058
462185	CENTURYTEL OF EAGLE, INC.	-	-	-	-	445,084	796,691	5,355,693
462186	EASTERN SLOPE RURAL TEL ASSN INC	-	-	-	-	233,389	422,556	569,096
462187	EL PASO COUNTY MUTUAL TEL CO	-	-	-	-	0	0	0
462188	FARMERS TEL CO, INC. - COLORADO	-	-	-	-	36,516	76,026	138,833
462190	HAXTUN TELEPHONE COMPANY	-	-	-	-	81,396	151,320	211,741
462192	BIG SANDY TELECOM, INC.	-	-	-	-	28,064	31,345	64,128
462193	NUCLA-NATURITA TEL. CO.	-	-	-	-	18,413	17,095	83,697
462194	NUNN TEL. COMPANY	-	-	-	-	67,643	122,382	131,718
462195	SOUTH PARK TELEPHONE COMPANY	-	-	-	-	100,164	217,999	252,324
462196	PEETZ COOP. TEL. CO.	-	-	-	-	9,783	14,843	27,355
462197	PHILLIPS COUNTY TEL. CO.	-	-	-	-	95,461	168,965	239,412
462198	PINE DRIVE TEL. CO.	-	-	-	-	24,992	53,761	73,121
462199	PLAINS COOPERATIVE TEL. ASSOC. INC.	-	-	-	-	46,306	113,791	321,422
462201	RICO TEL. CO.	-	-	-	-	9,384	14,135	12,420
462202	ROGGEN TELEPHONE COOPERATIVE CO.	-	-	-	-	18,038	20,395	52,586
462203	THE RYE TELEPHONE CO. INC.	-	-	-	-	254,834	595,962	810,296
462204	COLUMBINE ACQ CORP DBA COLUMBINE TELECOM CO	-	-	-	-	72,333	158,675	200,308
462206	STONEHAM COOPERATIVE TEL. CO.	-	-	-	-	4,786	11,083	16,229
462207	STRASBURG TEL. CO.	-	-	-	-	0	0	87,606
462208	CENTURYTEL OF COLORADO, INC.	-	-	-	-	293,787	389,352	1,035,349
462209	WIGGINS TEL. ASSOC.	-	-	-	-	71,404	120,607	197,113
462210	WILLARD TEL. CO.	-	-	-	-	5,384	12,522	17,395
465102	QWEST CORPORATION - CO	-	-	-	-	0	0	0
469001	NORTHEAST COLORADO CELLULAR, INC.	-	-	-	-	86,473	233,215	698,256
469003	WESTERN WIRELESS	-	-	-	-	0	38,595	31,031
TOTAL	CONNECTICUT	-	-	-	-	145,251	374,305	675,299
132454	THE WOODBURY TEL. CO.	-	-	-	-	145,251	374,305	675,299
135200	SOUTHERN NEW ENGLAND TEL.	-	-	-	-	0	0	0
TOTAL	DELAWARE	-	-	-	-	0	0	0
565010	VERIZON DELAWARE INC.	-	-	-	-	0	0	0
TOTAL	DISTRICT OF COLUMBIA	-	-	-	-	0	0	0
575020	VERIZON WASHINGTON, DC INC.	-	-	-	-	0	0	0
TOTAL	FLORIDA	-	-	-	-	1,843,719	5,412,019	8,374,412
210291	GTC, INC.	-	-	-	-	28,285	110,347	259,303
210318	FRONTIER COMM. OF THE SOUTH-FL	-	-	-	-	0	0	0
210328	VERIZON FLORIDA INC.	-	-	-	-	0	0	0
210329	GTC, INC.	-	-	-	-	0	40,956	272,701
210330	SMART CITY TELECOMMUNICATIONS LLC DBA SM.CITY	-	-	-	-	1,052,753	3,110,185	3,324,005
210331	ITS TELECOMMUNICATIONS SYSTEMS, INC.	-	-	-	-	3,857	35,334	243,167
210335	NORTHEAST FLORIDA TEL. CO., INC.	-	-	-	-	136,517	138,036	630,519
210336	ALLTEL FLORIDA, INC.	-	-	-	-	0	0	446,064
210338	QUINCY TEL. CO.-FL DIV.	-	-	-	-	0	77,305	329,458

Table 3.26
Interstate Common Line Support Payment Projections by Study Area
(Dollars)

Study Area ID Code	Study Area Name	1998 Total	1999 Total	2000 Total	2001 Total	2002 Total	2003 Total	2004 Total
	FLORIDA (CONT.)							
210339	GTC, INC.	-	-	-	-	622,307	1,899,857	2,869,197
210341	SPRINT-FLORIDA, INCORPORATED	-	-	-	-	0	0	0
215191	SOUTHERN BELL-FL	-	-	-	-	0	0	0
TOTAL	GEORGIA	-	-	-	-	7,985,127	15,870,620	42,312,571
220324	VALLEY TEL. CO.	-	-	-	-	41,638	124,543	208,473
220338	QUINCY TEL. CO.-GA DIV.	-	-	-	-	11,809	31,200	35,952
220344	ALMA TEL. CO., INC.	-	-	-	-	15,497	33,341	291,993
220346	BLUE RIDGE TEL. CO.	-	-	-	-	224,404	515,058	719,268
220347	BRANTLEY TEL. CO., INC.	-	-	-	-	85,526	269,778	551,771
220348	BULLOCH CNTY. RURAL TEL. COOP., INC.	-	-	-	-	132,265	209,851	573,489
220351	CAMDEN TEL. & TEL. CO., INC.-GA	-	-	-	-	95,541	224,323	360,079
220354	CHICKAMAUGA TEL. CORP.	-	-	-	-	95,278	172,121	314,102
220355	CITIZENS TEL. CO., INC.-GA	-	-	-	-	92,574	185,634	477,217
220356	COASTAL UTILITIES, INC.	-	-	-	-	351,859	880,740	1,913,091
220357	ALLTEL GEORGIA, INC.	-	-	-	-	0	87,753	1,264,558
220358	DARIEN TEL. CO., INC.	-	-	-	-	268,065	688,241	1,138,773
220360	ELLIJAY TEL. CO.	-	-	-	-	428,392	1,480,627	1,899,338
220362	FRONTIER COMM. OF FAIRMOUNT, INC	-	-	-	-	0	0	0
220364	GEORGIA TEL. CORP.	-	-	-	-	110,781	299,448	414,763
220365	GLENWOOD TEL. CO.	-	-	-	-	22,875	51,673	84,488
220368	HART TEL. CO.	-	-	-	-	177,675	397,848	682,055
220369	COMSOUTH TELECOMMUNICATIONS, INC.	-	-	-	-	75,295	200,952	434,789
220371	INTERSTATE TEL. CO.	-	-	-	-	0	92,263	168,428
220375	NELSON-BALL GROUND TEL. CO.	-	-	-	-	94,326	239,389	394,401
220376	PEMBROKE TEL. CO., INC.	-	-	-	-	171,026	285,282	516,752
220377	PINELAND TEL. COOP.	-	-	-	-	79,406	166,061	688,424
220378	PLANTERS RURAL TEL. COOP., INC.	-	-	-	-	102,867	208,043	674,813
220379	PLANT TEL. CO.	-	-	-	-	53,102	198,637	770,264
220380	PROGRESSIVE RURAL TEL. COOP., INC.	-	-	-	-	77,696	174,731	254,231
220381	PUBLIC SERVICE TEL. CO.	-	-	-	-	776,117	2,067,642	2,753,424
220382	RINGGOLD TEL. CO.	-	-	-	-	453,299	1,319,682	1,369,895
220386	STANDARD TEL. CO.	-	-	-	-	0	750,403	2,082,632
220387	FRONTIER COMM. OF GEORGIA, INC.	-	-	-	-	0	206,753	541,349
220389	TRENTON TEL. CO.	-	-	-	-	91,031	220,254	324,674
220392	WAVERLY HALL TELEPHONE, LLC	-	-	-	-	53,795	95,448	183,864
220394	WILKES TEL. & ELECTRIC CO.	-	-	-	-	162,349	203,532	392,174
220395	ACCUCOMM TELECOMMUNICATIONS, INC.	-	-	-	-	90,112	192,084	244,088
223036	GEORGIA ALLTEL TELECOM	-	-	-	-	725,966	698,641	4,147,743
223037	ALLTEL GEORGIA COMMUNICATIONS CORP.	-	-	-	-	2,824,563	2,898,648	15,441,225
225192	SOUTHERN BELL-GA	-	-	-	-	0	0	0
TOTAL	GUAM	-	-	-	-	0	0	1,545,726
663800	GUAM TELEPHONE AUTHORITY	-	-	-	-	0	0	1,545,726
669001	GUAM CELLULAR AND PAGING, INC. DBA GUAMCELL COMMUNICATIONS	-	-	-	-	0	0	0
669002	IT&E OVERSEAS, INC.	-	-	-	-	0	0	0
TOTAL	HAWAII	-	-	-	-	1,042,112	4,571,269	5,701,984
623021	SANDWICH ISLES COMMUNICATIONS, INC.	-	-	-	-	1,042,112	4,571,269	5,701,984
623100	VERIZON HAWAII INC.-HI	-	-	-	-	0	0	0
TOTAL	IDAHO	-	-	-	-	2,118,685	4,493,953	6,662,836
472213	ALBION TEL. CO. D/B/A ATC COMMUNICATIONS	-	-	-	-	183,536	456,059	643,973
472215	CAMBRIDGE TEL. CO.,INC.-ID	-	-	-	-	16,546	135,347	255,733
472218	CUSTER TEL. COOPERATIVE INC.	-	-	-	-	150,794	415,309	593,596
472220	FILER MUTUAL TELEPHONE COMPANY - ID	-	-	-	-	85,900	164,772	164,597
472221	FARMERS MUTUAL TEL CO LTD. - ID	-	-	-	-	26,660	84,565	74,055
472222	FREMONT TELCOM CO.	-	-	-	-	267,458	438,523	672,931
472223	CENTURYTEL OF THE GEM STATE - ID	-	-	-	-	88,519	183,245	274,687
472225	CENTURYTEL OF IDAHO, INC.	-	-	-	-	68,240	92,467	365,843
472226	MIDVALE TEL. EXCH. INC.	-	-	-	-	79,075	90,342	258,291
472227	MUD LAKE TELEPHONE COOPERATIVE ASSN. INC.	-	-	-	-	68,566	136,662	207,732
472230	POTLATCH TELEPHONE COMPANY INC.	-	-	-	-	4,872	19,896	78,402
472231	PROJECT MUTUAL TEL. COOP. ASSN.	-	-	-	-	286,925	638,508	941,323
472232	DIRECT COMMUNICATIONS ROCKLAND, INC.	-	-	-	-	70,381	120,809	247,668
472233	RURAL TELEPHONE COMPANY - ID	-	-	-	-	92,320	192,329	274,825
472295	SILVER STAR TEL. CO. INC.-ID	-	-	-	-	598,718	1,268,527	1,516,869
472416	VERIZON NORTHWEST INC.-ID	-	-	-	-	0	0	0
472423	INLAND TELEPHONE COMPANY - ID	-	-	-	-	30,175	56,593	92,314
474427	CITIZENS TEL CO OF ID DBA FRONTIER COMM OF ID	-	-	-	-	0	0	0
475103	QWEST CORPORATION - ID	-	-	-	-	0	0	0
475162	QWEST CORPORATION - IDAHO	-	-	-	-	0	0	0
TOTAL	ILLINOIS	-	-	-	-	4,873,202	8,003,198	12,100,209
340976	ADAMS TEL. COOP.	-	-	-	-	190,358	411,893	529,774
340978	ALHAMBRA-GRANTFORK TEL. CO.	-	-	-	-	10,839	21,066	65,745
340983	CAMBRIDGE TEL. CO.-IL	-	-	-	-	33,088	85,853	119,913
340984	CASS TELEPHONE COMPANY	-	-	-	-	71,574	157,451	233,851
340990	CLARKSVILLE MUTUAL TEL. CO.	-	-	-	-	11,047	19,602	26,692
340993	CROSSVILLE TEL. CO.	-	-	-	-	21,895	48,097	59,619
340998	FRONTIER COMM. OF DEPUE, INC.	-	-	-	-	18,495	43,193	58,864
341003	EGYPTIAN TEL. COOP. ASSN.	-	-	-	-	104,438	258,307	426,760
341004	EL PASO TEL. CO.	-	-	-	-	31,317	71,917	70,275
341009	C-R TEL. CO.	-	-	-	-	0	0	51,552
341011	FRONTIER COMM. OF LAKESIDE, INC.	-	-	-	-	0	0	0
341012	FLAT ROCK TEL. COOP., INC.	-	-	-	-	45,264	80,413	92,608
341015	VERIZON NORTH INC. - IL	-	-	-	-	0	0	0
341016	GENESEO TEL. CO.	-	-	-	-	103,266	262,452	473,795
341017	GLASFORD TEL. CO.	-	-	-	-	20,021	50,209	69,058
341020	GRAFTON TEL. CO.	-	-	-	-	68,038	133,009	156,597
341021	THE GRANDVIEW MUTUAL TEL. CO.	-	-	-	-	3,381	10,621	15,574
341023	GRIDLEY TEL. CO.	-	-	-	-	12,889	43,452	54,186
341024	HAMILTON COUNTY TEL. COOP.	-	-	-	-	70,836	175,974	242,798
341025	SHAWNEE TEL. CO.	-	-	-	-	171,696	324,251	543,352
341026	HARRISONVILLE TEL. CO.	-	-	-	-	414,344	661,890	1,370,266
341029	HENRY COUNTY TEL. CO.	-	-	-	-	31,934	74,357	105,445
341032	HOME TEL. CO.-ST. JACOB	-	-	-	-	112,647	227,549	310,449
341036	VERIZON NORTH INC.-IL (CONTEL)	-	-	-	-	0	0	0
341037	ILLINOIS CONS. TEL. CO.	-	-	-	-	1,479,961	1,380,583	2,611,932

Table 3.26
Interstate Common Line Support Payment Projections by Study Area
(Dollars)

Study Area ID Code	Study Area Name	1998 Total	1999 Total	2000 Total	2001 Total	2002 Total	2003 Total	2004 Total
	ILLINOIS (CONT.)							
341038	FRONTIER COMM. OF ILLINOIS, INC.	-	-	-	-	0	0	0
341041	KINSMAN MUTUAL TEL. CO.	-	-	-	-	4,254	10,146	15,747
341043	LA HARPE TEL. CO.	-	-	-	-	67,461	144,276	193,548
341045	LEAF RIVER TEL. CO.	-	-	-	-	65,339	95,315	166,465
341046	LEONORE MUTUAL TEL. CO.	-	-	-	-	8,516	19,349	24,404
341047	MCDONOUGH TEL. COOP., INC.	-	-	-	-	203,082	429,095	495,361
341048	MCNABB TEL. CO.	-	-	-	-	18,334	40,225	40,662
341049	MADISON TEL. CO.	-	-	-	-	367,755	515,507	793,340
341050	MARSEILLES TEL. CO. OF MARS.	-	-	-	-	76,098	185,376	252,850
341053	METAMORA TEL. CO.	-	-	-	-	63,238	160,367	216,247
341054	MID CENTURY TEL. COOP., INC.	-	-	-	-	124,925	286,878	409,850
341055	FRONTIER COMM.-MIDLAND, INC.	-	-	-	-	0	0	0
341057	GALLATIN RIVER COMMUNICATIONS L.L.C.	-	-	-	-	476,176	748,548	740,154
341058	MONTROSE MUTUAL TEL. CO.	-	-	-	-	40,156	37,511	36,858
341060	MOULTRIE INDEPENDENT TEL. CO.	-	-	-	-	18,367	7,824	31,812
341061	FRONTIER COMM. OF MT. PULASKI, INC.	-	-	-	-	0	0	0
341062	NEW WINDSOR TEL. CO.	-	-	-	-	17,876	43,121	57,025
341065	ODIN TEL. EXCHANGE, INC.	-	-	-	-	56,630	60,359	66,080
341066	ONEIDA TEL. EXCHANGE	-	-	-	-	33,902	60,085	77,240
341067	FRONTIER COMM. OF ORION, INC.	-	-	-	-	0	0	0
341073	FRONTIER COMM.-PRAIRIE, INC.	-	-	-	-	0	0	0
341075	REYNOLDS TEL. CO.	-	-	-	-	19,262	44,941	51,721
341079	FRONTIER COMM.-SCHUYLER, INC.	-	-	-	-	0	0	0
341086	TONICA TEL. CO.	-	-	-	-	15,571	37,278	49,808
341087	VIOLA HOME TEL. CO.	-	-	-	-	21,341	53,239	64,993
341088	WABASH TEL. COOP., INC.	-	-	-	-	129,946	331,159	479,097
341091	WOODHULL COMMUNITY TEL. CO.	-	-	-	-	0	96,821	104,114
341092	STELLE TEL. CO.	-	-	-	-	4,668	11,147	17,183
341093	YATES CITY TEL. CO.	-	-	-	-	12,979	42,498	26,554
341183	CITIZENS TEL CO OF IL DBA FRONTIER COMM OF IL	-	-	-	-	0	0	0
343035	VERIZON SOUTH INC.-IL (ALLTEL)	-	-	-	-	0	0	0
345070	ILLINOIS BELL TEL. CO.	-	-	-	-	0	0	0
349001	ONEIDA NETWORK SERVICES, INC.	-	-	-	-	0	0	0
349004	DIVERSE COMMUNICATIONS, INC.	-	-	-	-	0	0	0
TOTAL	INDIANA	-	-	-	-	2,732,462	5,976,583	9,641,631
320742	BLOOMINGDALE HOME TEL. CO., INC.	-	-	-	-	77,212	154,188	173,557
320744	CAMDEN TEL. CO., INC.-IN	-	-	-	-	33,835	73,331	117,642
320747	CENTURYTEL OF CENTRAL INDIANA, INC.	-	-	-	-	0	8,267	195,902
320750	FRONTIER COMM. OF INDIANA, INC.	-	-	-	-	23,593	60,529	110,362
320751	CITIZENS TEL. CORP.-WARREN	-	-	-	-	48,991	128,789	162,148
320753	CLAY CTY. RURAL TEL. COOP., INC.	-	-	-	-	794	131,490	317,453
320756	CRAIGVILLE TEL. CO., INC.	-	-	-	-	19,934	49,974	70,543
320759	DAVIESS-MARTIN CTY. RURAL TEL. DBA RTC COMM.	-	-	-	-	105,373	137,400	365,492
320771	GEETINGSVILLE TEL. CO., INC.	-	-	-	-	14,251	32,814	47,420
320772	VERIZON NORTH INC.-IN	-	-	-	-	0	0	0
320775	HANCOCK RURAL TEL. CORP. DBA HANCOCK TELECOM	-	-	-	-	209,631	502,331	597,085
320776	COMM. CORP. OF INDIANA	-	-	-	-	59,743	95,418	409,607
320777	HOME TEL. CO. OF PITTSBORO, INC.	-	-	-	-	38,471	90,565	126,840
320778	HOME TEL. CO., INC.	-	-	-	-	17,771	44,101	83,693
320779	VERIZON NORTH INC.-IN (CONTEL)	-	-	-	-	0	0	0
320783	LIGONIER TEL. CO.	-	-	-	-	161,188	459,540	435,708
320788	MERCHANTS & FARMERS TEL. CO.	-	-	-	-	397	0	5,082
320790	MONON TEL. CO., INC.	-	-	-	-	28,035	90,145	107,359
320792	MULBERRY COOP. TEL. CO., INC.	-	-	-	-	32,142	82,325	123,273
320796	NEW LISBON TEL. CO., INC.	-	-	-	-	22,899	56,143	65,354
320797	NEW PARIS TEL., INC.	-	-	-	-	36,128	40,523	145,637
320800	NORTHWESTERN INDIANA TEL. CO., INC.	-	-	-	-	330,575	936,667	873,932
320801	CENTURYTEL OF ODON, INC.	-	-	-	-	32,584	91,842	173,087
320807	PERRY-SPENCER RURAL TEL. COOP., INC.	-	-	-	-	532,324	362,646	798,795
320809	COMM. CORP. OF SOUTHERN INDIANA	-	-	-	-	37,404	90,311	125,975
320813	PULASKI-WHITE RURAL TEL. COOP., INC.	-	-	-	-	34,131	74,689	146,556
320815	ROCHESTER TEL. CO., INC.	-	-	-	-	34,642	469,733	881,224
320816	S & W TEL. CO., INC.	-	-	-	-	13,530	32,604	43,404
320818	SMITHVILLE TEL. CO., INC.	-	-	-	-	147,585	379,963	1,004,064
320819	SOUTHEASTERN INDIANA RURAL TEL. COOP., INC.	-	-	-	-	169,878	284,129	463,999
320825	SUNMAN TELECOMMUNICATIONS CORPORATION	-	-	-	-	248,220	465,191	601,104
320826	SWAYZEE TEL. CO., INC.	-	-	-	-	19,159	43,674	62,973
320827	SWEETSER RURAL TEL. CO., INC.	-	-	-	-	30,799	75,054	88,814
320828	FRONTIER COMM. OF THORNTOWN, INC.	-	-	-	-	0	0	0
320829	TIPTON TEL. CO., INC.	-	-	-	-	28,298	87,697	175,783
320830	TRI-COUNTY TEL. CO., INC.-IN	-	-	-	-	48,362	122,363	202,133
320832	UNITED TEL. CO. OF INDIANA, INC.	-	-	-	-	0	0	0
320834	WASH. CTY. RURAL TEL. COOP., INC.	-	-	-	-	53,607	130,302	187,661
320837	WEST POINT TEL. CO., INC.	-	-	-	-	19,079	43,471	57,383
320839	YEOMAN TEL. CO., INC.	-	-	-	-	21,896	48,379	80,160
323034	VERIZON NORTH INC.-IN (ALLTEL)	-	-	-	-	0	0	0
325080	INDIANA BELL TEL. CO.	-	-	-	-	0	0	0
329007	HANCOCK COMMUNICATIONS, INC.	-	-	-	-	0	0	0
329008	NPCR, INC.	-	-	-	-	0	0	14,436
329009	SEI DATA, INC.	-	-	-	-	0	0	0
TOTAL	IOWA	-	-	-	-	6,392,962	17,949,295	25,824,464
351096	HEARTLAND TELECOMM CO OF IOWA DBA HICKORYTECH	-	-	-	-	30,217	2,533	149,222
351097	ANDREW TEL. CO., INC.	-	-	-	-	11,788	24,517	37,830
351098	ARCADIA TEL. COOP.	-	-	-	-	13,515	15,540	25,200
351101	ATKINS TEL. CO.	-	-	-	-	21,421	45,786	64,066
351105	AYRSHIRE FMRS. MUT. TEL. CO.	-	-	-	-	10,594	27,023	55,009
351106	ALPINE COMMUNICATIONS, L.C.	-	-	-	-	52,513	61,457	154,819
351107	BALDWIN-NASHVILLE TEL. CO., INC.	-	-	-	-	13,030	28,871	40,104
351108	BARNES CITY COOP. TEL. CO.	-	-	-	-	6,368	13,511	22,223
351110	BERNARD TEL. CO., INC.	-	-	-	-	39,153	62,388	103,488
351112	BREDA TEL. COOP.	-	-	-	-	61,652	124,955	145,921
351113	BROOKLYN MUTUAL TEL. CO.	-	-	-	-	29,818	62,922	85,987
351114	THE BURT TEL. CO.	-	-	-	-	13,191	28,649	40,175
351115	BUTLER-BREMER MUT. TEL. CO.	-	-	-	-	60,075	142,841	201,625
351118	CASCADE TEL. CO.	-	-	-	-	34,853	84,612	117,656
351119	CASEY MUTUAL TEL. CO.	-	-	-	-	19,323	43,627	52,382
351121	CENTER JUNCTION TEL. CO., INC.	-	-	-	-	5,837	11,717	21,088

Table 3.26
Interstate Common Line Support Payment Projections by Study Area
(Dollars)

Study Area ID Code	Study Area Name	1998 Total	1999 Total	2000 Total	2001 Total	2002 Total	2003 Total	2004 Total
	IOWA (CONT.)							
351125	CENTRAL SCOTT TEL.	-	-	-	-	84,444	221,413	319,540
351126	CENTURYTEL OF CHESTER, INC.	-	-	-	-	9,730	21,505	33,464
351127	FRONTIER COMMUNICATIONS OF IOWA, INC.	-	-	-	-	0	0	0
351129	THE CITIZENS MUTUAL TEL. CO.	-	-	-	-	145,034	311,035	360,613
351130	CLARENCE TEL. CO., INC.	-	-	-	-	22,946	51,647	66,718
351132	CLEAR LAKE INDP. TEL. CO.	-	-	-	-	71,140	241,631	366,887
351133	C-M-L TEL. COOP. ASSN.	-	-	-	-	29,806	65,315	100,079
351134	COLO TEL. CO.	-	-	-	-	19,498	45,815	58,366
351136	COON CREEK TEL. CO.	-	-	-	-	16,203	35,395	48,266
351137	COON VALLEY COOP. TEL. ASSN., INC.	-	-	-	-	24,511	53,317	75,180
351139	COOP. TEL. CO.	-	-	-	-	52,869	120,853	154,311
351141	CORN BELT TEL. CO.	-	-	-	-	19,970	46,824	59,439
351146	CUMBERLAND TEL. CO.	-	-	-	-	16,167	37,698	46,742
351147	DANVILLE MUT. TEL. CO.	-	-	-	-	23,603	48,833	67,842
351149	DEFIANCE TEL. CO.	-	-	-	-	12,961	28,873	39,208
351150	DIXON TEL. CO.	-	-	-	-	18,751	43,693	57,313
351152	DUMONT TEL. CO.	-	-	-	-	64,937	155,237	154,087
351153	DUNKERTON TEL. COOP., INC.	-	-	-	-	18,415	38,617	53,293
351156	EAST BUCHANAN TEL. COOP.	-	-	-	-	38,789	72,209	189,904
351157	ELLSWORTH COOP. TEL. ASSN.	-	-	-	-	28,055	57,199	77,306
351158	MINBURN TELECOMMUNICATIONS, INC.	-	-	-	-	43,847	64,669	85,028
351160	FARMERS & BUSINESSMEN'S TEL. CO.	-	-	-	-	35,887	81,535	103,579
351162	FARMERS COOP. TEL. CO.-DYSART	-	-	-	-	35,559	77,904	105,528
351166	FARMERS & MERCHANTS MUTUAL TEL. CO.	-	-	-	-	19,045	40,218	56,311
351167	IOWA TELECOMM. SVCS. DBA IOWA TELECOM-NORTH	-	-	-	-	0	0	0
351168	FARMERS MUTUAL COOP TEL CO- HARLAN	-	-	-	-	102,966	240,203	282,343
351169	FARMERS MUTUAL COOP. TEL. CO.-MOULTON	-	-	-	-	19,781	42,985	54,230
351170	IOWA TELECOMM. SVCS. DBA IOWA TELECOM-SYSTEMS	-	-	-	-	0	0	0
351171	FARMERS MUTUAL TEL. CO.-JESUP	-	-	-	-	21,445	45,103	77,695
351172	FARMERS MUTUAL TEL. CO.-NORA SPRINGS	-	-	-	-	64,871	148,482	193,099
351173	FARMERS MUTUAL TEL. COOP.-SHELLSBURG	-	-	-	-	62,801	142,242	186,120
351174	FARMERS MUTUAL TEL. CO.-STANTON	-	-	-	-	48,827	108,299	132,667
351175	FARMERS TEL. CO.-BATAVIA	-	-	-	-	15,881	34,411	45,187
351176	FARMERS TEL. CO.-ESSEX	-	-	-	-	22,752	49,843	65,549
351177	FARMERS TEL. CO.-RICEVILLE	-	-	-	-	43,294	96,035	139,666
351178	IOWA TELECOMM. SVCS. DBA IOWA TELECOM	-	-	-	-	0	0	0
351179	FENTON COOP. TEL. CO.	-	-	-	-	14,046	30,185	41,160
351187	PARTNER COMMUNICATIONS COOPERATIVE	-	-	-	-	26,414	57,449	91,241
351188	GOLDFIELD TEL. CO.	-	-	-	-	23,117	51,221	62,058
351189	RIVER VALLEY TEL. COOP.	-	-	-	-	29,890	70,489	84,153
351191	GRAND MOUND COOP. TEL. ASSN.	-	-	-	-	20,340	46,008	55,030
351195	GRISWOLD COOP. TEL. CO.	-	-	-	-	58,182	128,436	178,536
351199	HAWKEYE TEL. CO.	-	-	-	-	15,160	33,121	46,155
351202	HOSPERS TEL. EXCHANGE, INC.	-	-	-	-	22,098	46,723	61,652
351203	HUBBARD COOP. TEL. ASSN.	-	-	-	-	19,467	44,203	60,926
351205	HUXLEY COMMUNICATIONS COOPERATIVE	-	-	-	-	41,296	85,159	118,070
351206	IAMO TEL. CO.-IA	-	-	-	-	21,076	47,015	65,065
351209	INTERSTATE 35 TEL. CO.	-	-	-	-	45,363	100,170	133,539
351212	JEFFERSON TEL. CO.-IA	-	-	-	-	29,693	78,769	169,904
351213	JORDAN SOLDIER VAL COOP. TEL. CO.	-	-	-	-	57,292	131,723	136,914
351214	KALONA COOP. TEL. CO.	-	-	-	-	77,351	210,977	220,008
351217	KEYSTONE FRMS. COOP. TEL. CO.	-	-	-	-	34,751	73,003	101,405
351220	LA PORTE CITY TEL. CO.	-	-	-	-	28,718	73,145	108,268
351222	LA MOTTE TEL. CO.	-	-	-	-	15,331	33,191	53,447
351223	LAUREL TEL. CO., INC.	-	-	-	-	9,719	22,182	30,766
351225	LEHIGH VALLEY COOP. TEL. ASSN.	-	-	-	-	55,774	114,180	160,552
351228	LONE ROCK COOP. TEL. CO.	-	-	-	-	11,654	25,567	35,384
351229	LOST NATION-ELWOOD TEL. CO.	-	-	-	-	69,831	118,813	141,999
351230	NORTHEAST IOWA TEL. CO.	-	-	-	-	52,889	113,869	148,263
351232	LYNNVILLE TELEPHONE COMPANY	-	-	-	-	23,315	77,581	46,942
351235	MANILLA TEL. CO.	-	-	-	-	16,504	38,863	52,704
351237	MARNE & ELK HORN TEL. CO.	-	-	-	-	53,660	121,265	158,483
351238	MARTELLE COOP. TEL. ASSN.	-	-	-	-	12,318	26,957	35,828
351239	MASSENA TEL. CO.	-	-	-	-	26,835	59,867	79,620
351241	MECHANICSVILLE TEL. CO.	-	-	-	-	19,486	41,629	58,878
351242	MILES COOP. TEL. ASSN.	-	-	-	-	15,536	36,725	50,455
351243	MILLER TEL. CO.-IA	-	-	-	-	4,097	9,300	15,550
351245	MINBURN TEL. CO.	-	-	-	-	17,762	40,489	49,093
351246	MINERVA VALLEY TEL. CO., INC.	-	-	-	-	31,117	68,753	91,229
351247	MODERN COOP. TEL. CO.	-	-	-	-	31,635	61,902	97,004
351248	MONTEZUMA MUTUAL TEL. CO.	-	-	-	-	24,672	97,373	129,863
351250	MUTUAL TEL. CO. OF MORNING SUN	-	-	-	-	17,221	41,551	53,781
351251	MEDIAPOLIS TEL. CO.	-	-	-	-	54,111	118,057	148,584
351252	MUTUAL TEL. CO.	-	-	-	-	68,055	193,043	252,560
351257	NORTH ENGLISH COOP. TEL. CO.	-	-	-	-	16,725	39,216	55,127
351259	NORTHERN IOWA TEL. CO.	-	-	-	-	100,385	237,113	309,900
351260	NORTHWEST IOWA TEL. CO., INC.	-	-	-	-	784,086	1,742,760	2,139,168
351261	NORTHWEST TEL. COOP.	-	-	-	-	45,033	91,703	136,116
351262	COMMUNICATIONS 1 NETWORK, INC.	-	-	-	-	22,053	80,953	134,028
351263	OGDEN TEL. CO.-IA	-	-	-	-	24,913	63,660	94,862
351264	OLIN TEL. CO., INC.	-	-	-	-	26,924	61,217	77,274
351265	ONSLOW COOP. TEL. ASSN.	-	-	-	-	9,718	19,278	29,415
351266	ORAN MUTUAL TEL. CO.	-	-	-	-	10,723	23,585	32,115
351269	PALO COOP. TEL. ASSN.	-	-	-	-	19,078	45,883	53,983
351270	PALMER MUTUAL TEL. CO.	-	-	-	-	12,397	29,983	39,540
351271	PANORA COOP. TEL. ASSN., INC.	-	-	-	-	59,922	134,483	154,140
351273	PEOPLES TEL. CO.-IA	-	-	-	-	21,042	47,041	63,902
351274	CENTURYTEL OF POSTVILLE, INC.	-	-	-	-	40,169	102,996	134,930
351275	PRAIRIEBURG TEL. CO., INC.	-	-	-	-	7,702	16,836	27,584
351276	PRESTON TEL. CO.	-	-	-	-	19,549	46,637	77,099
351277	RADCLIFFE TEL. CO., INC.	-	-	-	-	14,575	34,273	43,259
351278	READLYN TEL. CO.	-	-	-	-	16,565	35,202	63,456
351280	RINGSTED TEL. CO.	-	-	-	-	17,044	39,221	45,341
351282	ROCKWELL COOP. TEL. ASSN.	-	-	-	-	36,281	83,645	125,357
351283	ROYAL TEL. CO.	-	-	-	-	38,335	83,700	80,603
351284	RUTHVEN TEL. EXCH. CO.	-	-	-	-	20,639	35,658	56,051
351285	SAC COUNTY MUTUAL TEL. CO.	-	-	-	-	35,857	73,919	96,726
351291	SCHALLER TEL. CO.	-	-	-	-	93,021	207,953	236,993
351292	SEARSBORO TEL. CO.	-	-	-	-	0	19,103	71,268

Table 3.26
Interstate Common Line Support Payment Projections by Study Area
(Dollars)

Study Area ID Code	Study Area Name	1998 Total	1999 Total	2000 Total	2001 Total	2002 Total	2003 Total	2004 Total
	IOWA (CONT.)							
351293	SHARON TEL. CO.	-	-	-	-	35,958	86,808	102,594
351294	SCRANTON TEL. CO.	-	-	-	-	20,996	44,071	53,523
351295	SHELL ROCK TEL. CO.	-	-	-	-	10,354	30,223	48,162
351297	HEART OF IOWA COMMUNICATIONS COOP.	-	-	-	-	62,812	133,362	203,963
351298	SOUTH SLOPE COOP. TEL. CO.	-	-	-	-	134,265	326,719	591,727
351301	SOUTHWEST TEL. EXCH., INC.	-	-	-	-	31,976	68,268	96,862
351302	SPRINGVILLE COOP. TEL. ASSN.	-	-	-	-	16,701	39,762	66,029
351303	COOPERATIVE TEL. EXCHANGE	-	-	-	-	22,816	51,691	72,508
351304	SWISHER TEL. CO.	-	-	-	-	22,887	53,249	68,852
351305	STRATFORD MUTUAL TEL. CO.	-	-	-	-	23,972	51,096	71,446
351306	SULLY TEL. ASSOC.	-	-	-	-	34,635	79,523	100,605
351307	SUPERIOR TEL. COOP.	-	-	-	-	7,920	17,993	25,636
351308	TEMPLETON TEL. CO.	-	-	-	-	15,356	34,301	44,680
351309	TERRIL TELEPHONE COOPERATIVE	-	-	-	-	40,893	95,693	95,264
351310	TITONKA TEL. CO.	-	-	-	-	19,862	42,341	55,277
351316	UNITED FARMERS TEL. CO.	-	-	-	-	44,689	83,591	91,847
351319	VAN BUREN TEL. CO., INC.	-	-	-	-	72,721	165,834	240,938
351320	VAN HORNE COOP. TEL. CO.	-	-	-	-	43,915	103,009	98,534
351322	VENTURA TEL. CO., INC.	-	-	-	-	14,469	31,513	39,203
351324	VILLISCA FARMERS TEL. CO.	-	-	-	-	30,290	63,995	90,824
351326	WALNUT TEL. CO.	-	-	-	-	24,253	53,340	65,794
351327	WEBB-DICKENS TEL. CORP.	-	-	-	-	6,776	12,426	20,486
351328	WEBSTER-CALHOUN COOP. TEL. ASSN.	-	-	-	-	151,388	327,162	510,522
351329	WELLMAN COOP. TEL. ASSN.	-	-	-	-	25,203	58,735	83,152
351331	WEST IOWA TEL. CO.	-	-	-	-	138,278	301,034	396,110
351332	WEST LIBERTY TEL. CO.	-	-	-	-	65,313	160,937	221,938
351334	WESTERN IOWA TEL. ASSN.	-	-	-	-	105,259	250,187	332,323
351335	WESTSIDE INDP. TEL. CO.	-	-	-	-	13,776	30,049	39,704
351336	WILTON TEL. CO.	-	-	-	-	29,688	74,227	108,107
351337	WINNEBAGO COOP. TEL. ASSN.-IA	-	-	-	-	211,383	479,287	654,595
351342	WOOLSTOCK MUT. TEL. ASSN.	-	-	-	-	10,361	23,971	31,820
351343	WYOMING MUTUAL TEL. CO.	-	-	-	-	19,905	39,474	54,793
351344	PRAIRIE TEL. CO., INC.	-	-	-	-	48,920	100,296	128,294
351346	ACE TEL. ASSN.-IA	-	-	-	-	20,527	49,632	101,672
351405	HILLS TEL. CO., INC.-IA	-	-	-	-	57,631	133,380	219,058
351424	MABEL COOP. TEL. CO.-IA	-	-	-	-	31,639	69,305	104,205
351888	GRAND RIVER MUT. TEL. CORP.-IA	-	-	-	-	87,995	226,027	239,472
355141	QWEST CORPORATION - IA	-	-	-	-	0	0	0
359001	CITY OF HAWARDEN DBA HITEC	-	-	-	-	0	135	0
359002	LAURENS MUNICIPAL COMMUNICATIONS UTILITY	-	-	-	-	0	0	0
359003	COON RAPIDS MUNICIPAL COMMUNICATIONS UTILITY	-	-	-	-	0	0	0
359004	FOREST CITY TELECOM, INC.	-	-	-	-	0	0	0
359005	HEART OF IOWA COMMUNICATIONS COOPERATIVE	-	-	-	-	0	0	0
359006	INDEPENDENT NETWORKS, LC	-	-	-	-	0	0	0
359007	FARMERS & BUSINESS MEN'S TELEPHONE COMPANY DBA F&B COMMUNICATIONS	-	-	-	-	0	0	0
359008	SOUTH SLOPE COOPERATIVE	-	-	-	-	0	20,736	73,042
359009	COON CREEK TELECOMMUNICATIONS CORP.	-	-	-	-	0	0	0
359010	MIDWEST WIRELESS IOWA, LLC	-	-	-	-	216,880	483,190	1,017,388
359011	OMNITEL COMMUNICATIONS, INC.	-	-	-	-	0	0	0
359012	LOST NATION-ELWOOD TELEPHONE CO	-	-	-	-	0	0	0
359013	MANNING MUNICIPAL COMMUNICATIONS & TELEVISION	-	-	-	-	0	0	0
359014	GRUNDY CENTER MUNICIPAL UTILITIES	-	-	-	-	0	0	0
359015	HARLAN MUNICIPAL UTILITIES	-	-	-	-	0	0	0
359016	UNITED STATES CELLULAR	-	-	-	-	0	2,763,705	4,663,401
359017	WESTERN WIRELESS CORP.	-	-	-	-	0	294,635	410,870
359018	LOUISA COMMUNICATIONS	-	-	-	-	0	0	0
359020	GOLDFIELD ACCESS NETWORK	-	-	-	-	0	0	0
359022	COMMUNITY CABLE TELEVISION COMPANY OF O'BRIEN COUNTY	-	-	-	-	0	7,661	8,915
359023	REINBECK MUNICIPAL TELECOMMUNICATIONS UTILITY	-	-	-	-	0	0	0
359027	IOWA WIRELESS SERVICES, L.P.	-	-	-	-	10,222	32,673	42,588
359028	MAC WIRELESS, LLC	-	-	-	-	1,412	8,290	11,268
359029	SOUTHEAST WIRELESS, INC.	-	-	-	-	1,086	9,434	19,735
359030	COOPERATIVE TELEPHONE CO.	-	-	-	-	1,894	11,315	10,872
359031	OLIN TELEPHONE CO., INC.	-	-	-	-	0	11,327	16,963
359032	CST COMMUNICATIONS, INC	-	-	-	-	5,510	31,782	9,886
359033	MONTEZUMA MUTUAL TELEPHONE CO.	-	-	-	-	485	6,534	9,329
359034	MILL VALLEY WIRELESS	-	-	-	-	0	951	3,930
359036	EAST BUCHANAN TELEPHONE COOPERATIVE	-	-	-	-	0	27,885	86,635
359037	KCTC PCS	-	-	-	-	0	72,899	62,803
359038	SHARON TELEPHONE COMPANY	-	-	-	-	1,790	12,270	12,548
359039	WELLMAN COOP. TELEPHONE ASSOC.	-	-	-	-	2,842	17,375	27,276
359041	WAPSI WIRELESS, LLC	-	-	-	-	8,932	44,485	76,792
359042	BENTON/LINN WIRELESS LLC	-	-	-	-	15,627	66,200	27,641
359043	NORTHEAST IOWA TELEPHONE CO.	-	-	-	-	2,249	12,967	16,408
359044	COMMUNITY DIGITAL WIRELESS, LLC	-	-	-	-	1,017	3,807	14,233
359045	SEI WIRELESS LLC	-	-	-	-	91	874	1,155
359046	CEDAR COUNTY PCS, LLC	-	-	-	-	0	31,452	51,174
359047	BROOKLYN MUTUAL TELEPHONE CO.	-	-	-	-	498	2,583	2,904
359051	GUTHRIE TELECOMMUNICATIONS NETWORK, INC.	-	-	-	-	0	0	0
359052	HUXLEY COMMUNICATIONS COOPERATIVE	-	-	-	-	0	0	0
359053	IOWA RSA NO. 2 LIMITED PARTNERSHIP	-	-	-	-	0	10,499	26,809
359054	RSA 1 LIMITED PARTNERSHIP	-	-	-	-	0	119,025	167,523
359056	NSP, LC DBA CELLCOM	-	-	-	-	0	0	0
359057	IOWA RSA #12, LLC DBA CELLCOM	-	-	-	-	0	0	0
359058	IOWA RSA #3, LLC DBA CELLCOM	-	-	-	-	0	0	0
359059	FARMERS MUTUAL TELEPHONE COMPANY-HARLAN	-	-	-	-	0	8,588	35,064
359060	NPCR, INC. DBA NEXTEL PARTNERS	-	-	-	-	0	21,140	146,616
359064	GREAT LAKES OF IOWA, INC.	-	-	-	-	0	7,423	24,552
359069	ALGONA MUNICIPAL UTILITIES	-	-	-	-	0	0	0
TOTAL	KANSAS	-	-	-	-	8,374,144	17,495,384	27,212,920
411317	UNITED TELEPHONE COMPANY OF EASTERN KANSAS	-	-	-	-	0	0	0
411746	BLUE VALLEY TELEPHONE COMPANY	-	-	-	-	490,040	951,985	1,102,785
411756	COLUMBUS TELEPHONE COMPANY	-	-	-	-	0	0	0
411758	COUNCIL GROVE TEL. CO.	-	-	-	-	86,418	651,449	704,618
411761	CUNNINGHAM TELEPHONE CO. INC.	-	-	-	-	14,870	15,223	173,828
411764	ELKHART TELEPHONE COMPANY INC.	-	-	-	-	82,015	153,337	179,876
411777	GOLDEN BELT TELEPHONE ASSN. INC.	-	-	-	-	622,687	1,164,696	1,330,038
411778	GORHAM TELEPHONE COMPANY INC.	-	-	-	-	14,099	87,437	121,922

Table 3.26
Interstate Common Line Support Payment Projections by Study Area
(Dollars)

Study Area ID Code	Study Area Name	1998 Total	1999 Total	2000 Total	2001 Total	2002 Total	2003 Total	2004 Total
	KANSAS (CONT.)							
411780	HAVILAND TELEPHONE COMPANY INC.	-	-	-	-	537,203	585,023	1,140,106
411781	H & B COMMUNICATIONS INC.	-	-	-	-	19,879	34,716	147,096
411782	HOME TELEPHONE COMPANY INC.	-	-	-	-	134,082	262,008	417,045
411785	J. B. N. TELEPHONE COMPANY INC.	-	-	-	-	15,761	5,706	251,810
411788	KANOKLA TEL. ASSOC. INC.- KS	-	-	-	-	352,675	704,203	1,051,397
411791	LA HARPE TELEPHONE COMPANY INC.	-	-	-	-	18,072	43,236	61,709
411801	MADISON TELEPHONE, LLC	-	-	-	-	69,336	146,851	228,006
411807	MOKAN DIAL, INC.- KS	-	-	-	-	186,767	348,169	472,500
411808	MOUNDRIDGE TEL. CO.	-	-	-	-	155,835	315,715	458,877
411809	MUTUAL TELEPHONE COMPANY	-	-	-	-	75,541	126,239	148,423
411814	PEOPLES TELECOMMUNICATIONS, LLC	-	-	-	-	156,599	310,871	496,367
411817	PIONEER TELEPHONE ASSOCIATION INC.	-	-	-	-	727,587	1,403,736	2,429,623
411818	CRAW-KAN TELEPHONE COOP INC- KS	-	-	-	-	549,349	903,043	1,186,641
411820	RAINBOW TEL COOPERATIVE ASSN INC.	-	-	-	-	296,833	587,671	623,347
411826	RURAL TEL. SERVICE CO.,INC.	-	-	-	-	916,002	2,068,643	4,120,677
411827	S & T TEL. COOP. ASSN.	-	-	-	-	475,067	801,385	1,478,430
411829	S & A TEL. CO.,INC.	-	-	-	-	30,466	37,205	186,797
411831	SOUTH CENTRAL TEL. ASSN. INC.-KS	-	-	-	-	254,954	352,699	850,607
411833	SOUTHERN KANSAS TEL. CO.,INC.	-	-	-	-	853,910	1,625,880	2,126,599
411835	SUNFLOWER TEL. CO.,INC.	-	-	-	-	90,475	118,788	301,884
411839	TRI-COUNTY TEL. ASSN. INC.-KS	-	-	-	-	42,302	842,549	1,131,390
411840	TWIN VALLEY TEL. INC.-KS	-	-	-	-	161,396	222,192	349,097
411841	UNITED TELEPHONE ASSN. INC.	-	-	-	-	424,377	692,075	979,924
411842	UNITED TELEPHONE CO OF KS	-	-	-	-	0	0	0
411845	WAMEGO TELEPHONE COMPANY INC.	-	-	-	-	140,107	342,756	481,919
411847	WHEAT STATE TELEPHONE, INC.	-	-	-	-	313,274	519,072	630,736
411849	WILSON TELEPHONE COMPANY INC.	-	-	-	-	51,990	200,509	511,398
411852	ZENDA TELEPHONE COMPANY INC.	-	-	-	-	10,540	40,591	39,822
411957	THE UTC OF MO DBA UTC OF SE. KS	-	-	-	-	0	0	0
412030	TOTAH TELEPHONE CO. INC.	-	-	-	-	0	42,564	175,403
415214	SOUTHWESTERN BELL-KANSAS	-	-	-	-	0	0	0
419001	WESTERN WIRELESS	-	-	-	-	3,637	787,166	1,122,231
419002	SPRINT SPECTRUM LP / PHILLIECO LP (DBA SPRINT PCS)	-	-	-	-	0	0	0
TOTAL	KENTUCKY	-	-	-	-	3,842,169	8,780,077	12,712,288
260396	BALLARD RURAL TEL. COOP. CORP., INC.	-	-	-	-	142,164	331,379	458,064
260398	BRANDENBURG TEL. CO., INC.	-	-	-	-	349,003	798,929	1,244,048
260401	DUO COUNTY TEL. COOP., INC.	-	-	-	-	522,469	1,037,346	1,375,242
260402	ALLTEL KENTUCKY, INC.	-	-	-	-	0	0	499,257
260406	FOOTHILLS RURAL TEL. COOP. CORP., INC.	-	-	-	-	418,056	915,085	1,233,964
260408	GEARHEART COMM. DBA COALFIELDS TEL. CO.	-	-	-	-	114,388	276,935	428,126
260411	LESLIE COUNTY TEL. CO., INC.	-	-	-	-	0	0	286,308
260412	LEWISPORT TEL. CO., INC.	-	-	-	-	28,377	73,973	88,672
260413	LOGAN TEL. COOP., INC.	-	-	-	-	419,865	896,963	1,029,534
260414	MOUNTAIN RURAL TEL. COOP. CORP., INC.	-	-	-	-	216,626	423,989	747,743
260415	PEOPLES RURAL TEL. COOP. CORP.	-	-	-	-	298,872	798,486	1,072,378
260417	SALEM TEL. CO.	-	-	-	-	22,622	56,293	93,171
260418	SOUTH CENTRAL RURAL TEL. COOP. CORP., INC.	-	-	-	-	733,588	1,861,763	2,325,652
260419	THACKER/GRIGSBY TEL. CO., INC.	-	-	-	-	162,902	367,741	530,043
260421	WEST KY. RURAL TEL. COOP. CORP., INC.	-	-	-	-	413,237	941,196	1,300,090
265061	CINCINNATI BELL-KY	-	-	-	-	0	0	0
265182	SOUTH CENTRAL BELL-KY	-	-	-	-	0	0	0
269001	SOUTHEAST TELEPHONE, INC.	-	-	-	-	0	0	0
269690	KENTUCKY ALLTEL, INC. - LEXINGTON	-	-	-	-	0	0	0
269691	KENTUCKY ALLTEL, INC. - LONDON	-	-	-	-	0	0	0
TOTAL	LOUISIANA	-	-	-	-	2,940,771	6,388,839	14,950,211
270423	CENTURYTEL OF CENTRAL LA, LLC	-	-	-	-	201,806	152,827	1,047,404
270424	CENTURYTEL OF SOUTHEAST LA, INC.	-	-	-	-	0	0	293,760
270425	CAMERON TEL. CO.-LA	-	-	-	-	522,084	1,149,395	1,735,587
270426	CAMPTI-PLEASANT HILL TEL. CO.	-	-	-	-	296,433	528,252	586,929
270427	CENTURYTEL OF CHATHAM, LLC	-	-	-	-	41,844	21,095	263,385
270428	DELCAMBRE TEL. CO.	-	-	-	-	20,575	36,156	60,879
270429	EAST ASCENSION TELEPHONE COMPANY, LLC	-	-	-	-	900,637	2,219,675	3,439,487
270430	ELIZABETH TEL. CO., INC.	-	-	-	-	282,390	684,683	930,493
270431	CENTURYTEL OF NORTHWEST LA, INC.	-	-	-	-	0	0	553,278
270432	KAPLAN TEL. CO.	-	-	-	-	210,335	411,895	609,534
270433	LAFOURCHE TELEPHONE COMPANY, L.L.C.	-	-	-	-	0	193,746	804,672
270434	CENTURYTEL OF EVANGELINE, LLC	-	-	-	-	0	25,908	1,947,036
270435	NORTHEAST LOUISIANA TEL. CO., INC.	-	-	-	-	143,261	289,878	402,066
270436	CENTURY TEL. OF NORTH LOUISIANA, LLC	-	-	-	-	1,265	0	479,052
270438	RESERVE TEL. CO.	-	-	-	-	82,573	227,897	374,938
270439	CENTURYTEL OF RINGGOLD, LLC	-	-	-	-	31,808	47,551	95,692
270440	CENTURYTEL OF EAST LA, LLC	-	-	-	-	0	0	135,564
270441	STAR TEL. CO., INC.	-	-	-	-	177,938	307,937	762,730
270442	CENTURYTEL OF SOUTHWEST LA, LLC	-	-	-	-	27,822	91,944	427,728
275183	SOUTH CENTRAL BELL-LA	-	-	-	-	0	0	0
TOTAL	MAINE	-	-	-	-	1,874,680	4,415,693	8,625,938
100002	OXFORD WEST TEL. CO.	-	-	-	-	114,737	156,870	417,503
100003	LINCOLNVILLE TEL. CO.	-	-	-	-	0	0	143,238
100004	CHINA TEL. CO.	-	-	-	-	41,876	201,545	302,070
100005	COBBOSSEECONTEE TEL. CO.	-	-	-	-	21,109	45,227	66,103
100007	ISLAND TEL. CO.	-	-	-	-	24,534	44,321	67,434
100010	HAMPDEN TEL. CO.	-	-	-	-	24,782	24,367	56,210
100011	HARTLAND & ST. ALBANS TEL. CO.	-	-	-	-	0	0	80,652
100015	COMMUNITY SERVICE TEL. CO.	-	-	-	-	111,221	257,814	510,810
100019	OXFORD COUNTY TEL. & TELE. CO.	-	-	-	-	128,009	305,293	436,172
100020	PINE TREE TEL. & TELE. CO.	-	-	-	-	120,364	249,275	382,676
100022	SACO RIVER TEL. & TELE. CO.	-	-	-	-	115,253	226,062	399,955
100024	SOMERSET TEL. CO.	-	-	-	-	0	0	251,094
100025	STANDISH TEL. CO.	-	-	-	-	460,172	1,378,812	1,666,251
100027	UNION RIVER TEL. CO.	-	-	-	-	71,021	121,836	192,098
100029	UNITY TEL. CO., INC.	-	-	-	-	30,898	114,797	282,787
100031	WARREN TEL. CO.	-	-	-	-	7,764	0	51,210
100034	WEST PENOBSCOT TEL. & TEL. CO.	-	-	-	-	0	4,044	45,066
103313	NORTHLAND TEL. CO. OF MAINE	-	-	-	-	470,038	1,095,024	1,924,159
103315	MID MAINE TELECOM, INC.	-	-	-	-	132,904	135,113	502,378
105111	VERIZON NEW ENGLAND INC. DBA VERIZON MAINE	-	-	-	-	0	0	0

Table 3.26
Interstate Common Line Support Payment Projections by Study Area
(Dollars)

Study Area ID Code	Study Area Name	1998 Total	1999 Total	2000 Total	2001 Total	2002 Total	2003 Total	2004 Total
	MAINE (CONT.)							
109001	RCC MINNESOTA, INC.	-	-	-	-	0	55,296	848,076
TOTAL	MARYLAND	-	-	-	-	233,111	659,249	749,371
180216	ARMSTRONG TEL. CO. OF MD	-	-	-	-	233,111	659,249	749,371
185030	VERIZON MARYLAND INC.	-	-	-	-	0	0	0
TOTAL	MASSACHUSETTS	-	-	-	-	135,412	291,775	305,185
110036	GRANBY TEL. & TELE. CO.-MA	-	-	-	-	99,090	224,058	231,174
110037	RICHMOND TEL. CO.	-	-	-	-	36,322	67,717	74,011
115112	VERIZON NEW ENGLAND INC DBA VERIZON MASS.	-	-	-	-	0	0	0
TOTAL	MICHIGAN	-	-	-	-	2,097,739	4,069,299	9,976,030
310669	ALLENDALE TEL. CO.	-	-	-	-	83,170	132,510	192,073
310671	CENTURY TEL. MIDWEST, INC.	-	-	-	-	38,841	156,954	1,108,976
310672	COMM. CORP. OF MICHIGAN	-	-	-	-	56,342	153,883	197,753
310675	BARAGA TEL. CO.	-	-	-	-	73,282	173,813	275,809
310676	BARRY COUNTY TEL. CO.	-	-	-	-	43,624	124,386	308,292
310677	ISLAND TEL. CO.	-	-	-	-	0	0	34,158
310678	BLANCHARD TEL. ASSOC., INC.	-	-	-	-	21,782	44,353	84,325
310679	BLOOMINGDALE TEL. CO.	-	-	-	-	106,723	216,185	293,775
310680	CHIPPEWA COUNTY TEL. CO.	-	-	-	-	6,834	25,020	111,576
310682	FRONTIER COMM. OF MICHIGAN, INC.	-	-	-	-	0	0	0
310683	CARR TEL. CO.	-	-	-	-	0	8,082	39,407
310685	CHATHAM TEL. CO.-MI	-	-	-	-	27,216	89,838	192,952
310688	CLIMAX TEL. CO.	-	-	-	-	44,439	76,656	85,347
310689	CENTURYTEL OF UPPER MICHIGAN	-	-	-	-	295,467	627,131	786,304
310691	DEERFIELD FARMERS TEL. CO.	-	-	-	-	180,428	314,304	574,751
310692	DRENTHE TEL. CO.	-	-	-	-	14,543	31,284	49,597
310694	FARMERS MUT. OF CHAPIN DBA CHAPIN TEL. CO.	-	-	-	-	15,091	33,618	49,787
310695	VERIZON NORTH INC.-MI	-	-	-	-	0	0	0
310702	CENTURY TEL. OF MICHIGAN, INC.	-	-	-	-	187,711	135,732	1,633,923
310703	KALEVA TEL. CO.	-	-	-	-	53,277	116,591	179,892
310704	ACE TEL. CO. OF MI, INC.	-	-	-	-	72,713	69,737	239,884
310705	CENTURY TELEPHONE OF NORTHERN MICHIGAN, INC.	-	-	-	-	21,028	72,696	141,194
310708	LENNON TEL. CO.	-	-	-	-	121,018	244,159	275,849
310711	MIDWAY TEL. CO.	-	-	-	-	35,076	52,974	113,086
310713	HIAWATHA TEL. CO.	-	-	-	-	0	0	114,444
310714	OGDEN TEL. CO.	-	-	-	-	33,867	47,851	73,262
310717	ONTONAGON COUNTY TEL. CO.	-	-	-	-	32,882	75,576	166,037
310720	PENINSULA TEL. CO.-MI	-	-	-	-	53,531	113,839	131,649
310721	PIGEON TEL. CO.	-	-	-	-	56,563	101,075	265,095
310725	SAND CREEK TEL. CO.	-	-	-	-	21,757	51,725	74,497
310726	SHIAWASSEE TEL. CO.	-	-	-	-	120,529	243,875	290,243
310728	SPRINGPORT TEL. CO.	-	-	-	-	53,561	88,451	170,594
310732	UPPER PENINSULA TEL. CO.	-	-	-	-	106,561	208,026	795,290
310734	WALDRON TEL. CO.	-	-	-	-	31,892	63,822	89,443
310735	WESTPHALIA TEL. CO.	-	-	-	-	20,099	41,819	73,980
310737	WINN TEL. CO.	-	-	-	-	4,147	0	47,868
310738	WOLVERINE TEL. CO.	-	-	-	-	0	12,396	138,480
313033	VERIZON NORTH INC.-MI (ALLTEL)	-	-	-	-	0	0	0
315090	MICHIGAN BELL TEL. CO.	-	-	-	-	0	0	0
319001	RFB CELLULAR, INC.	-	-	-	-	63,743	111,447	268,969
319005	THUMB CELLULAR LIMITED PARTNERSHIP	-	-	-	-	0	9,493	156,203
319006	CENTENNIAL MICHIGAN RSA 6 CELLULAR CORP.	-	-	-	-	0	0	23,268
319007	CENTENNIAL MICHIGAN RSA 7 CELLULAR CORP.	-	-	-	-	0	0	24,654
319008	MICHIANA METRONET, INC. - MI	-	-	-	-	0	0	103,350
319009	NPI-OMNIPOINT WIRELESS, LLC	-	-	-	-	0	0	0
319010	ALLTEL COMMUNICATIONS, INC.	-	-	-	-	0	0	0
TOTAL	MINNESOTA	-	-	-	-	7,623,604	17,833,486	27,955,505
361123	CITIZENS TEL CO OF MN DBA FRONTIER COMM OF MN	-	-	-	-	0	0	0
361337	WINNEBAGO COOP. TEL. ASSN.-MN	-	-	-	-	28,239	63,685	102,302
361346	ACE TEL. ASSN.-MN	-	-	-	-	179,996	318,053	438,596
361347	ALBANY MUTUAL TEL. ASSN., INC.	-	-	-	-	48,771	109,891	181,361
361348	WILDERNESS VALLEY TELEPHONE COMPANY, INC.	-	-	-	-	8,188	17,659	18,231
361350	ARVIG TEL. CO.	-	-	-	-	20,336	118,206	412,661
361353	CITY OF BARNESVILLE TEL. CO.	-	-	-	-	31,932	71,777	91,897
361356	BENTON COOP. TEL. CO.	-	-	-	-	61,380	129,894	235,860
361357	BLACKDUCK TEL. CO.	-	-	-	-	21,796	58,578	108,998
361358	BLUE EARTH VALLEY TEL. CO.	-	-	-	-	42,879	114,089	304,158
361362	BRIDGEWATER TEL. CO.	-	-	-	-	121,198	383,303	486,209
361365	CALLAWAY TEL. CO.	-	-	-	-	10,113	24,288	33,992
361367	FRONTIER COMM. OF MINNESOTA, INC.	-	-	-	-	0	0	0
361370	CLARA CITY TEL. EXCH. CO.	-	-	-	-	11,453	79,049	145,666
361372	CLEMENTS TEL. CO.	-	-	-	-	8,928	20,317	29,607
361373	CONSOLIDATED TEL. CO.-MN	-	-	-	-	148,226	293,742	486,127
361374	ARROWHEAD COMM. CORP.	-	-	-	-	974	0	36,528
361375	MID-COMMUNICATIONS, INC. DBA HICKORYTECH	-	-	-	-	420,367	930,083	727,310
361380	DELAVAN TEL. CO.	-	-	-	-	10,529	24,505	35,963
361381	DUNNELL TEL. CO., INC.	-	-	-	-	11,208	26,244	34,631
361383	EAGLE VALLEY TEL. CO.	-	-	-	-	4,197	0	9,402
361384	EASTON TEL. CO.	-	-	-	-	6,959	15,989	26,758
361385	EAST OTTER TAIL TEL. CO.	-	-	-	-	799,324	1,246,531	1,993,615
361386	ECKLES TEL. CO.	-	-	-	-	13,012	21,144	108,018
361387	EMILY COOP. TEL. CO.	-	-	-	-	20,201	73,627	100,198
361389	FARMERS MUTUAL TEL. CO.-BELLINGHAM	-	-	-	-	46,375	104,904	136,449
361390	FEDERATED TEL. COOP.	-	-	-	-	70,818	153,125	227,159
361391	FELTON TEL. CO., INC.	-	-	-	-	9,031	16,535	53,830
361395	GARDEN VALLEY TEL. CO.	-	-	-	-	183,333	686,249	1,014,559
361396	GARDONVILLE COOP. TEL. ASSN.	-	-	-	-	54,001	112,152	184,163
361399	GRANADA TEL. CO.	-	-	-	-	455	0	7,104
361401	HALSTAD TEL. CO.	-	-	-	-	60,053	133,501	196,462
361403	FEDERATED UTILITIES, INC. DBA HANCOCK TEL. CO	-	-	-	-	22,053	51,342	66,475
361404	HARMONY TEL. CO.	-	-	-	-	32,659	76,164	94,986
361405	HILLS TEL. CO., INC.-MN	-	-	-	-	24,911	56,147	83,957
361408	HOME TEL. CO.-MN	-	-	-	-	43,489	101,352	141,406
361409	HUTCHINSON TELEPHONE COMPANY	-	-	-	-	0	0	184,788
361410	JOHNSON TELEPHONE COMPANY	-	-	-	-	103,799	268,477	435,450
361412	KASSON & MANTORVILLE TEL. CO.	-	-	-	-	63,159	96,137	171,740

Table 3.26
Interstate Common Line Support Payment Projections by Study Area
(Dollars)

Study Area ID Code	Study Area Name	1998 Total	1999 Total	2000 Total	2001 Total	2002 Total	2003 Total	2004 Total
	MINNESOTA (CONT.)							
361413	MID STATE TEL. CO. DBA KMP TEL. CO.	-	-	-	-	46,969	105,253	141,658
361414	LAKEDALE TELEPHONE COMPANY	-	-	-	-	77,764	209,448	464,193
361419	LISMORE COOPERATIVE TELEPHONE CO.	-	-	-	-	13,906	29,821	38,580
361422	LONSDALE TELEPHONE COMPANY	-	-	-	-	21,662	52,686	88,603
361423	LOWRY TELEPHONE COMPANY, LLC	-	-	-	-	19,827	43,385	61,873
361424	MABEL COOPERATIVE TELEPHONE CO.- MN	-	-	-	-	32,953	76,098	94,859
361425	CHRISTENSEN COMM. CO. DBA MADELIA TEL. CO.	-	-	-	-	25,669	68,243	98,102
361426	MANCHESTER-HARTLAND TELEPHONE CO.	-	-	-	-	25,062	53,317	74,934
361427	MANKATO CITIZENS TELEPHONE CO DBA HICKORYTECH	-	-	-	-	0	65,364	320,898
361430	MELROSE TELEPHONE COMPANY	-	-	-	-	92,790	172,756	453,850
361431	MIDWEST TEL. CO.	-	-	-	-	64,196	147,493	212,555
361433	MID STATE TELEPHONE COMPANY	-	-	-	-	0	44,635	251,514
361437	MINNESOTA LAKE TELEPHONE COMPANY	-	-	-	-	10,166	22,903	42,231
361439	MINNESOTA VALLEY TEL. CO. INC.	-	-	-	-	35,640	77,868	110,741
361440	CANNON VALLEY TELECOM, INC.	-	-	-	-	84,699	184,416	216,309
361442	NEW ULM TELECOM, INC.	-	-	-	-	309,539	621,433	695,460
361443	LORETEL SYSTEMS, INC.	-	-	-	-	265,943	573,487	733,705
361445	CENTURYTEL OF MINNESOTA, INC.	-	-	-	-	1,421,883	2,852,724	3,280,577
361448	OSAKIS TELEPHONE COMPANY	-	-	-	-	31,873	71,118	114,999
361450	PARK REGION MUTUAL TEL. CO.	-	-	-	-	155,953	383,041	411,250
361451	PAUL BUNYAN RURAL TEL. COOP.	-	-	-	-	386,240	1,105,249	1,670,467
361453	PEOPLES TELEPHONE COMPANY - MN	-	-	-	-	33,228	57,744	203,993
361454	PINE ISLAND TELEPHONE COMPANY	-	-	-	-	99,431	201,246	287,214
361456	UNITED TELEPHONE CO OF MINN	-	-	-	-	0	0	0
361472	REDWOOD COUNTY TEL. CO.	-	-	-	-	153,688	352,579	483,989
361474	ROTHSAY TELEPHONE COMPANY INC.	-	-	-	-	19,442	45,647	54,500
361475	RUNESTONE TEL. ASSN.	-	-	-	-	113,383	261,486	352,475
361476	SACRED HEART TEL. CO.	-	-	-	-	13,030	30,055	42,634
361479	SCOTT RICE TEL. CO. DBA INTEGRA TELECOM	-	-	-	-	161,007	299,425	624,080
361482	SHERBURNE COUNTY RURAL TEL. CO.	-	-	-	-	173,109	297,641	532,657
361483	SLEEPY EYE TEL. CO.	-	-	-	-	57,159	127,283	287,210
361485	SPRING GROVE COOP TEL CO	-	-	-	-	38,580	90,185	112,634
361487	STARBUCK TEL. CO.	-	-	-	-	14,638	32,071	67,936
361491	TWIN VALLEY-ULEN TEL CO INC.	-	-	-	-	75,852	105,407	311,826
361494	UPSALA COOPERATIVE TELEPHONE ASSN.	-	-	-	-	17,268	22,921	59,375
361495	VALLEY TEL. CO.-MN	-	-	-	-	83,119	197,215	184,279
361499	CROSSLAKE TELEPHONE COMPANY	-	-	-	-	34,941	76,434	119,635
361500	NORTHERN TELEPHONE COMPANY OF MN	-	-	-	-	3,317	7,657	11,223
361501	WEST CENTRAL TELEPHONE ASSN.	-	-	-	-	261,466	668,802	810,302
361502	WESTERN TELEPHONE COMPANY	-	-	-	-	49,714	113,447	161,676
361505	WIKSTROM TELEPHONE COMPANY INC.	-	-	-	-	193,061	405,265	620,484
361507	WINSTED TELEPHONE COMPANY	-	-	-	-	17,603	48,276	75,122
361508	WINTHROP TEL. CO.	-	-	-	-	18,030	43,897	68,461
361510	WOODSTOCK TELEPHONE COMPANY	-	-	-	-	35,265	76,969	125,383
361512	WOLVERTON TELEPHONE COMPANY	-	-	-	-	9,371	20,053	28,784
361515	ZUMBROTA TELEPHONE COMPANY	-	-	-	-	25,736	60,336	95,952
361654	INTERSTATE TELECOMMUNICATIONS COOP., INC.-MN	-	-	-	-	43,532	103,285	139,197
365142	QWEST CORPORATION - MN	-	-	-	-	0	0	0
367123	CITIZENS TEL CO OF MN DBA FRONTIER COMM OF MN	-	-	-	-	0	0	0
369001	WESTERN WIRELESS	-	-	-	-	1,350	128,714	860,396
369002	MIDWEST WIRELESS COMMUNICATIONS, LLC	-	-	-	-	10,209	1,001,971	2,510,134
TOTAL	MISSISSIPPI	-	-	-	-	1,767,876	4,206,367	6,986,462
280446	BAY SPRINGS TEL. CO., INC.	-	-	-	-	331,319	635,761	1,357,302
280447	BRUCE TEL. CO.-MS	-	-	-	-	144,382	252,390	316,907
280448	CALHOUN CITY TEL. CO., INC.	-	-	-	-	61,039	158,616	167,931
280451	DECATUR TEL. CO., INC.-MS	-	-	-	-	22,910	55,987	90,508
280452	DELTA TEL. CO., INC.	-	-	-	-	76,245	167,268	408,798
280453	ALLTEL MISSISSIPPI, INC.	-	-	-	-	0	75,324	204,085
280454	FRANKLIN TEL. CO., INC.-MS	-	-	-	-	449,574	1,096,320	1,426,122
280455	FULTON TEL. CO., INC.	-	-	-	-	68,754	357,690	479,688
280456	GEORGETOWN TELE. CO., INC.	-	-	-	-	4,995	798	94,937
280457	LAKESIDE TEL. CO., INC.	-	-	-	-	51,386	72,235	132,311
280458	CENTURYTEL OF NORTH MISSISSIPPI, INC.	-	-	-	-	342,307	672,871	1,289,811
280460	FRONTIER COMM. OF MISSISSIPPI, INC.	-	-	-	-	67,096	171,162	311,577
280461	NOXAPATER TEL. CO.	-	-	-	-	6,875	30,739	107,932
280462	MOUND BAYOU TEL. & COMM., INC.	-	-	-	-	62,961	191,826	186,393
280466	SLEDGE TEL. CO., INC.	-	-	-	-	35,541	53,796	123,442
280467	SMITHVILLE TEL. CO.	-	-	-	-	19,236	52,345	66,214
283301	SOUTHEAST MISSISSIPPI TEL. CO.	-	-	-	-	5,769	18,414	160,716
285184	SOUTH CENTRAL BELL-MISSISSIPPI	-	-	-	-	0	0	0
287449	MYRTLE TEL. CO., INC.	-	-	-	-	17,489	40,735	61,793
289001	CELLULAR SOUTH LICENSE, INC.	-	-	-	-	0	0	0
289002	RCC HOLDINGS, INC.	-	-	-	-	0	102,092	0
289003	DIXIENET COMMUNICATIONS	-	-	-	-	0	0	0
289004	CENTENNIAL CLAIRBORNE CELLULAR CORP.	-	-	-	-	0	0	0
289005	CENTENNIAL CELLULAR TRI-STATE OPERATING PARTNERSHIP - MS	-	-	-	-	0	0	0
289006	NPCR, INC.	-	-	-	-	0	0	0
289007	WS TELECOM, INC.	-	-	-	-	0	0	0
289008	SPRINT SPECTRUM, LP	-	-	-	-	0	0	0
289009	COMMUNIGROUP OF JACKSON, INC.	-	-	-	-	0	0	0
289010	ALLTEL COMMUNICATIONS, INC.	-	-	-	-	0	0	0
289011	TELEPAK NETWORKS, INC.	-	-	-	-	0	0	0
289013	MEGAGATE BROADBAND, INC.	-	-	-	-	0	0	0
TOTAL	MISSOURI	-	-	-	-	8,083,575	16,271,337	21,787,801
420463	BPS TELEPHONE COMPANY	-	-	-	-	79,838	130,673	186,143
420472	CASS COUNTY TELEPHONE COMPANY	-	-	-	-	522,887	1,435,729	1,254,566
421151	SPECTRA COMMUNICATIONS GROUP, LLC	-	-	-	-	3,674,011	7,831,703	7,152,350
421206	IAMO TELEPHONE COMPANY - MO	-	-	-	-	50,422	108,989	151,471
421759	CRAW-KAN TELEPHONE COOP INC - MO	-	-	-	-	82,551	188,651	259,514
421807	MOKAN DIAL, INC.- MO	-	-	-	-	40,011	58,999	106,753
421860	ALMA COMMUNICATIONS COMPANY DBA ALMA TEL. CO.	-	-	-	-	11,783	28,680	39,068
421864	CHARITON VALLEY TELEPHONE CO.	-	-	-	-	100,587	86,045	807,825
421865	CITIZENS TELEPHONE CO - MISSOURI	-	-	-	-	218,173	427,080	621,724
421866	OZARK TELEPHONE COMPANY	-	-	-	-	194,307	376,452	402,073
421874	ELLINGTON TELEPHONE COMPANY	-	-	-	-	55,625	100,733	320,995
421876	FARBER TELEPHONE COMPANY	-	-	-	-	8,159	18,271	26,813
421882	FIDELITY TELEPHONE COMPANY	-	-	-	-	101,451	179,023	604,534

Table 3.26
Interstate Common Line Support Payment Projections by Study Area
(Dollars)

Study Area ID Code	Study Area Name	1998 Total	1999 Total	2000 Total	2001 Total	2002 Total	2003 Total	2004 Total
	MISSOURI (CONT.)							
421885	ALLTEL MISSOURI INC.	-	-	-	-	0	0	855,684
421886	GOODMAN TEL. CO.	-	-	-	-	96,190	147,103	235,022
421887	GRANBY TEL CO - MISSOURI	-	-	-	-	251,157	163,464	361,813
421888	GRAND RIVER MUTUAL TEL CORP - MO	-	-	-	-	240,478	509,088	1,246,371
421890	GREEN HILLS TELEPHONE CORP.	-	-	-	-	195,046	425,802	763,738
421893	CHOCTAW TELEPHONE COMPANY	-	-	-	-	17,972	44,497	57,631
421900	KLM TEL. CO.	-	-	-	-	49,554	113,448	153,305
421901	KINGDOM TELEPHONE COMPANY	-	-	-	-	214,999	357,545	625,774
421908	LE-RU TELEPHONE COMPANY	-	-	-	-	197,546	304,716	580,476
421912	MCDONALD COUNTY TELEPHONE CO.	-	-	-	-	303,508	631,668	730,909
421914	MARK TWAIN RURAL TELEPHONE CO.	-	-	-	-	227,601	440,695	724,145
421917	MID-MISSOURI TELEPHONE CO.	-	-	-	-	143,090	78,942	487,164
421920	MILLER TELEPHONE COMPANY - MO	-	-	-	-	104,467	91,764	156,174
421927	NEW FLORENCE TELEPHONE CO.	-	-	-	-	54,723	116,125	112,946
421928	NEW LONDON TEL. CO.	-	-	-	-	0	10,464	36,948
421929	HOLWAY TELEPHONE COMPANY	-	-	-	-	7,457	15,217	77,885
421931	NORTHEAST MISSOURI RURAL TEL. CO.	-	-	-	-	298,883	684,300	887,389
421932	LATHROP TELEPHONE COMPANY	-	-	-	-	23,201	57,924	82,935
421934	ORCHARD FARM TELEPHONE COMPANY	-	-	-	-	0	0	21,246
421935	OREGON FARMERS MUTUAL TEL. CO.	-	-	-	-	61,756	105,905	144,965
421936	PEACE VALLEY TELEPHONE CO.	-	-	-	-	18,527	40,945	52,943
421942	ROCK PORT TEL. CO.	-	-	-	-	70,714	155,543	180,714
421945	SENECA TEL. CO.	-	-	-	-	66,557	158,760	289,967
421949	STEELVILLE TEL. EXCH. INC.	-	-	-	-	276,382	516,457	839,014
421951	STOUTLAND TELEPHONE COMPANY	-	-	-	-	0	10,596	67,470
421957	UNITED TELEPHONE CO. OF MISSOURI	-	-	-	-	0	0	0
425213	SOUTHWESTERN BELL-MISSOURI	-	-	-	-	0	0	0
429001	MARK TWAIN COMMUNICATIONS, CO.	-	-	-	-	23,961	119,344	81,355
429002	FIDELITY COMMUNICATIONS SERVICES I INC	-	-	-	-	0	0	0
429003	EXOP OF MISSOURI, INC.	-	-	-	-	0	0	0
429004	GREEN HILLS AREA CELLULAR	-	-	-	-	0	0	0
429784	CENTURYTEL OF MISSOURI, LLC (CENTRAL)	-	-	-	-	0	0	0
429785	CENTURYTEL OF MISSOURI, LLC (BELLE-HERMAN)	-	-	-	-	0	0	0
429786	CENTURYTEL OF MISSOURI, LLC (SOUTHERN)	-	-	-	-	0	0	0
429787	CENTURYTEL OF MISSOURI, LLC (SOUTHWEST)	-	-	-	-	0	0	0
TOTAL	MONTANA	-	-	-	-	3,584,002	8,355,591	14,310,314
482235	BLACKFOOT TEL. COOPERATIVE INC.	-	-	-	-	612,687	1,440,017	1,601,059
482241	HOT SPRINGS TEL. CO.	-	-	-	-	45,272	52,643	113,403
482242	INTERBEL TEL. COOPERATIVE INC.	-	-	-	-	134,985	228,438	612,728
482244	LINCOLN TEL. CO. INC.	-	-	-	-	21,915	51,282	66,115
482246	MID-RIVERS TEL. COOPERATIVE INC.	-	-	-	-	247,743	510,594	1,425,767
482247	NEMONT TELEPHONE COOP.- MONTANA	-	-	-	-	80,609	273,877	1,280,192
482248	NORTHERN TEL. COOP INC.- MT	-	-	-	-	69,567	160,668	288,080
482249	CENTURYTEL OF MONTANA, INC.	-	-	-	-	423,797	1,467,180	1,925,257
482250	PROJECT TEL. CO.	-	-	-	-	297,001	500,160	958,980
482251	RANGE TEL. COOP INC.-MT	-	-	-	-	10,118	71,568	342,600
482252	RONAN TEL. CO.	-	-	-	-	54,245	129,810	226,318
482254	SOUTHERN MONTANA TEL. CO.	-	-	-	-	22,747	44,556	121,623
482255	3-RIVERS TEL. COOPERATIVE INC.	-	-	-	-	648,921	1,222,027	2,092,892
482257	TRIANGLE TEL. COOPERATIVE ASSN. INC.	-	-	-	-	354,848	901,985	1,097,060
483308	CLARK FORK TELECOMMUNICATIONS, INC.	-	-	-	-	467,115	926,531	1,312,535
483310	CENTRAL MONTANA COMMUNICATIONS, INC.	-	-	-	-	92,432	374,255	845,709
484322	CITIZENS TEL CO OF MT DBA FRONTIER COMM OF MT	-	-	-	-	0	0	0
485104	QWEST CORPORATION - MT	-	-	-	-	0	0	0
489001	MID-RIVERS TEL. COOP.	-	-	-	-	0	0	0
489002	INTERBEL TEL COOP	-	-	-	-	0	0	0
489003	3 RIVERS TELEPHONE COOPERATIVE, INC.	-	-	-	-	0	0	0
TOTAL	NEBRASKA	-	-	-	-	2,720,092	8,651,926	10,962,172
371128	CITIZENS TEL CO OF NE DBA FRONTIER COMM OF NE	-	-	-	-	0	0	0
371516	ARAPAHOE TELEPHONE COMPANY	-	-	-	-	195,187	288,839	355,353
371517	ARLINGTON TELEPHONE COMPANY	-	-	-	-	22,005	21,720	61,070
371518	ELSIE COMMUNICATIONS, INC.	-	-	-	-	87,415	163,775	175,053
371524	BLAIR TELEPHONE COMPANY	-	-	-	-	136,068	61,249	251,808
371525	THREE RIVER TELCO	-	-	-	-	82,848	95,635	156,123
371526	CAMBRIDGE TELEPHONE COMPANY - NE	-	-	-	-	0	5,400	71,778
371530	CONSOLIDATED TELCO, INC.	-	-	-	-	77,774	179,963	221,036
371531	CLARKS TELEPHONE COMPANY	-	-	-	-	21,583	17,184	103,092
371532	CONSOLIDATED TELEPHONE COMPANY- NE	-	-	-	-	108,557	237,990	367,532
371534	COZAD TELEPHONE COMPANY	-	-	-	-	37,090	235,974	297,262
371536	CURTIS TELEPHONE COMPANY	-	-	-	-	39,362	81,499	177,306
371537	DALTON TEL. CO.,INC.	-	-	-	-	258,359	523,315	594,001
371540	DILLER TELEPHONE COMPANY	-	-	-	-	62,302	185,977	221,081
371542	EASTERN NEBRASKA TELEPHONE COMPANY	-	-	-	-	34,821	13,363	99,426
371553	GLENWOOD TELEPHONE MEMBERSHIP CORP.	-	-	-	-	211,887	603,653	693,439
371555	HAMILTON TELEPHONE COMPANY	-	-	-	-	144,587	359,635	440,510
371556	HARTINGTON TEL. CO.	-	-	-	-	54,343	138,294	145,706
371557	HARTMAN TELEPHONE EXCHANGES INC.	-	-	-	-	64,064	96,870	123,267
371558	HEMINGFORD COOP. TELEPHONE COMPANY	-	-	-	-	224,204	440,387	496,951
371559	HENDERSON CO-OP TELEPHONE COMPANY	-	-	-	-	28,531	97,427	116,738
371561	HERSHEY COOPERATIVE TELEPHONE CO	-	-	-	-	18,796	48,480	58,732
371562	CONSOLIDATED TELECOM, INC.	-	-	-	-	49,398	113,467	132,606
371563	HOOPER TELEPHONE COMPANY	-	-	-	-	25,528	59,605	88,676
371565	K & M TELEPHONE COMPANY INC.	-	-	-	-	20,649	46,801	69,371
371567	KEYSTONE-ARTHUR TELEPHONE COMPANY	-	-	-	-	7,745	16,662	83,371
371568	ALLTEL NEBRASKA, INC.	-	-	-	-	0	0	0
371574	NEBRASKA CENTRAL TELEPHONE COMPANY	-	-	-	-	85,948	117,319	401,351
371576	NORTHEAST NEBRASKA TELEPHONE COMPANY	-	-	-	-	246,898	875,425	781,980
371577	GREAT PLAINS COMMUNICATIONS, INC.	-	-	-	-	0	2,726,571	2,754,761
371581	PIERCE TELEPHONE COMPANY	-	-	-	-	36,306	85,668	127,443
371582	PLAINVIEW TELEPHONE COMPANY INC.	-	-	-	-	19,398	41,975	61,852
371586	ROCK COUNTY TEL. CO.	-	-	-	-	7,406	0	52,536
371590	SODTOWN TEL. CO.	-	-	-	-	4,494	10,187	16,233
371591	SOUTHEAST NEBRASKA TEL. CO.	-	-	-	-	78,469	154,945	309,442
371592	STANTON TELECOM INC.	-	-	-	-	125,827	192,683	284,991
371595	UNITED TELEPHONE CO. OF THE WEST-NE	-	-	-	-	0	0	0
371597	WAUNETA TEL. CO.	-	-	-	-	47,764	126,595	252,565
372455	BENKELMAN TELEPHONE COMPANY INC.	-	-	-	-	54,479	187,398	317,737

Table 3.26
Interstate Common Line Support Payment Projections by Study Area
(Dollars)

Study Area ID Code	Study Area Name	1998 Total	1999 Total	2000 Total	2001 Total	2002 Total	2003 Total	2004 Total
	NEBRASKA (CONT.)							
375143	QWEST CORPORATION - NE	-	-	-	-	0	0	0
379001	COX NEBRASKA TELCOM II, L.L.C.	-	-	-	-	0	0	0
379003	PINPOINT COMMUNICATIONS, INC.	-	-	-	-	0	0	0
379004	NEBRASKA TECH. & TELECOMMUNICATIONS, INC.	-	-	-	-	0	0	0
TOTAL	NEVADA	-	-	-	-	924,702	2,614,919	3,925,888
552220	FILER MUTUAL TELEPHONE COMPANY - NV	-	-	-	-	30,467	25,549	67,855
552223	CENTURYTEL OF THE GEM STATE-NV	-	-	-	-	9,990	34,639	29,346
552233	RURAL TELEPHONE COMPANY - NV	-	-	-	-	109,273	294,025	290,873
552284	BEEHIVE TELEPHONE COMPANY, INC., NV	-	-	-	-	0	64,915	142,358
552302	VERIZON CALIFORNIA INC.-NV	-	-	-	-	0	0	0
552348	CENTRAL TELEPHONE COMPANY - NEVADA	-	-	-	-	0	0	0
552349	CHURCHILL COUNTY TEL. DBA CC COMMUNICATIONS	-	-	-	-	304,776	1,032,383	1,316,578
552351	LINCOLN COUNTY TELEPHONE SYSTEM INC.	-	-	-	-	52,454	96,547	144,199
552353	MOAPA VALLEY TELEPHONE COMPANY	-	-	-	-	79,672	117,563	167,205
552356	RIO VIRGIN TELEPHONE COMPANY	-	-	-	-	158,378	119,701	277,305
553304	HUMBOLDT TELEPHONE COMPANY	-	-	-	-	165,318	375,929	517,136
554431	CITIZENS TEL CO OF NV DBA FRONTIER COMM OF NV	-	-	-	-	0	0	0
554432	CITIZENS TEL CO OF NV DBA FRONTIER COMM OF NV	-	-	-	-	0	0	0
555173	NEVADA BELL	-	-	-	-	0	0	0
559001	WESTERN WIRELESS	-	-	-	-	14,373	453,669	973,036
TOTAL	NEW HAMPSHIRE	-	-	-	-	801,512	1,381,630	2,216,980
120038	BRETTON WOODS TEL. CO.	-	-	-	-	11,877	32,461	46,251
120039	GRANITE STATE TEL., INC.	-	-	-	-	269,918	651,121	975,894
120042	DIXVILLE TEL. CO.	-	-	-	-	12,610	16,806	35,766
120043	DUNBARTON TEL. CO.	-	-	-	-	51,765	119,107	137,436
120045	KEARSARGE TEL. CO.	-	-	-	-	48,263	59,130	212,520
120047	MERRIMACK COUNTY TEL. CO.	-	-	-	-	142,701	87,984	232,852
120049	UNION TEL. CO.	-	-	-	-	25,112	104,143	155,695
120050	WILTON TEL. CO.-NH	-	-	-	-	22,033	52,945	103,378
123321	MCTA, INC.	-	-	-	-	217,233	257,934	317,190
125113	VERIZON NEW ENGLAND INC. DBA VERIZON NH	-	-	-	-	0	0	0
TOTAL	NEW JERSEY	-	-	-	-	23,624	0	0
160135	WARWICK VALLEY TEL. CO.-NJ	-	-	-	-	23,624	0	0
160138	UNITED TEL. CO. OF NJ, INC.	-	-	-	-	0	0	0
165120	VERIZON NEW JERSEY INC	-	-	-	-	0	0	0
TOTAL	NEW MEXICO	-	-	-	-	2,088,710	4,823,793	8,198,623
491164	VALOR TELECOMMUNICATIONS OF NM, LLC #1	-	-	-	-	0	0	0
491193	VALOR TELECOMMUNICATIONS OF NEW MEXICO, LLC#2	-	-	-	-	0	0	0
491231	MESCALERO APACHE TELECOM, INC.	-	-	-	-	375,882	537,169	749,902
492066	DELL TELEPHONE CO-OP. INC.-NM	-	-	-	-	58,021	93,889	237,815
492176	VALLEY TELEPHONE COOPERATIVE INC-NM	-	-	-	-	62,073	504,714	626,337
492259	BACA VALLEY TEL. CO.	-	-	-	-	42,598	219,336	269,762
492262	E.N.M.R. TEL COOP. INC.-NM	-	-	-	-	0	130,530	533,316
492263	LA JICARITA RURAL TEL. COOP. INC.	-	-	-	-	128,303	281,352	382,129
492264	LEACO RURAL TEL. COOPERATIVE INC.	-	-	-	-	341,854	531,077	730,363
492265	TULAROSA BASIN TELEPHONE COMPANY, INC.	-	-	-	-	147,863	340,007	583,361
492268	WESTERN NEW MEXICO TEL. CO., INC.	-	-	-	-	261,308	408,445	1,250,852
492270	PENASCO VALLEY TEL. COOPERATIVE INC.	-	-	-	-	343,363	732,126	1,384,479
492272	ROOSEVELT COUNTY RURAL TEL. COOP.,INC.	-	-	-	-	101,616	245,813	377,926
492274	CENTURYTEL OF SOUTHWEST, INC.-NM	-	-	-	-	213,123	443,831	680,953
494449	NAVAJO COMM CO INC DBA FRONTIER NAVAJO COM-NM	-	-	-	-	0	0	0
495105	QWEST CORPORATION - NM	-	-	-	-	0	0	0
499001	SMITH BAGLEY	-	-	-	-	12,705	84,324	62,575
499002	LEACO RURAL TELEPHONE COOP., INC.	-	-	-	-	0	0	0
499003	WESTERN WIRELESS	-	-	-	-	0	271,180	328,854
TOTAL	NEW YORK	-	-	-	-	1,302,190	3,277,486	6,183,381
150071	ARMSTRONG TEL. CO.-NY	-	-	-	-	139,984	285,835	430,988
150072	FRONTIER COMM. OF AUSABLE VALLEY, INC.	-	-	-	-	0	0	0
150073	BERKSHIRE TEL. CORP.	-	-	-	-	106,938	233,893	244,440
150076	CASSADAGA TEL. CORP.	-	-	-	-	22,334	52,686	90,751
150077	CHAMPLAIN TEL. CO.	-	-	-	-	214,975	446,725	467,205
150078	CHAUTAUQUA & ERIE TEL. CORP.	-	-	-	-	83,252	580,591	404,980
150079	CHAZY & WESTPORT TEL. CORP.	-	-	-	-	31,471	100,937	213,999
150081	CITIZENS TEL. CO. OF HAMMOND, NY	-	-	-	-	0	0	264,630
150084	TACONIC TEL. CORP.	-	-	-	-	21,763	116,196	255,751
150085	CROWN POINT TEL. CORP.	-	-	-	-	54,360	91,098	170,882
150088	DELHI TELEPHONE COMPANY	-	-	-	-	56,534	166,375	219,570
150089	DEPOSIT TELEPHONE CO. INC.	-	-	-	-	0	0	115,872
150091	DUNKIRK AND FREDONIA TEL. CO.	-	-	-	-	78,145	222,647	269,727
150092	EDWARDS TELEPHONE CO. INC.	-	-	-	-	0	0	100,362
150093	EMPIRE TELEPHONE CORP-NY	-	-	-	-	8,194	4,800	218,431
150095	THE FISHERS ISLAND TEL. CO.	-	-	-	-	42,065	86,093	83,389
150097	GERMANTOWN TEL. CO., INC.	-	-	-	-	0	17,670	197,436
150099	HANCOCK TEL. CO.-NY	-	-	-	-	4,283	29,593	102,108
150100	FRONTIER COMM. OF NY, INC.	-	-	-	-	0	0	0
150104	MARGARETVILLE TEL. CO.,INC.	-	-	-	-	0	6,828	71,511
150105	MIDDLEBURGH TELEPHONE CO.	-	-	-	-	0	18,456	109,476
150106	ALLTEL NEW YORK INC.-FULTON	-	-	-	-	0	0	0
150107	NEWPORT TEL. CO.,INC.	-	-	-	-	0	0	144,696
150108	NICHOLVILLE TEL. CO.,INC.	-	-	-	-	0	47,929	226,743
150109	ALLTEL NEW YORK INC.-JAMESTOWN	-	-	-	-	0	67,241	145,019
150110	OGDEN TEL. CO. DBA FRONTIER OGDEN TEL. CO.	-	-	-	-	0	0	0
150111	ONEIDA COUNTY RURAL TEL. CO.	-	-	-	-	36,557	112,879	321,730
150112	ONTARIO TELEPHONE COMPANY, INC.	-	-	-	-	46,923	132,257	222,198
150113	ALLTEL NY INC.-RED JACKET	-	-	-	-	0	66	0
150114	ORISKANY FALLS TEL. CORP.	-	-	-	-	0	0	3,528
150116	PATTERSONVILLE TEL. CO.-NY	-	-	-	-	36,905	68,346	112,558
150118	PORT BYRON TEL. CO.	-	-	-	-	0	0	132,114
150121	FRONTIER TELEPHONE OF ROCHESTER, INC.	-	-	-	-	0	0	0
150122	FRONTIER COMM. OF SENECA GORHAM, INC.	-	-	-	-	0	0	0
150125	STATE TEL. CO.	-	-	-	-	76,776	111,137	269,577
150128	FRONTIER COMM. OF SYLVAN LAKE, INC.	-	-	-	-	0	0	0
150129	TOWNSHIP TEL. CO., INC.	-	-	-	-	10,460	0	84,696
150131	TRUMANSBURG TELEPHONE COMPANY, INC.	-	-	-	-	94,768	227,340	385,148

Table 3.26
Interstate Common Line Support Payment Projections by Study Area
(Dollars)

Study Area ID Code	Study Area Name	1998 Total	1999 Total	2000 Total	2001 Total	2002 Total	2003 Total	2004 Total
	NEW YORK (CONT.)							
150133	VERNON TEL. CO., INC.	-	-	-	-	5,581	5,873	44,359
150135	WARWICK VALLEY TEL. CO.-NY	-	-	-	-	129,920	43,997	59,512
154532	CITIZENS TEL CO OF NY DBA FRONTIER COMM	-	-	-	-	0	0	0
154533	CITIZENS TEL CO OF NY DBA FRONTIER COMM	-	-	-	-	0	0	0
154534	CITIZENS TEL CO OF NY DBA FRONTIER COMM	-	-	-	-	0	0	0
155130	VERIZON NEW YORK INC.	-	-	-	-	0	0	0
159001	MCIMETRO ACCESS TRANSMISSION SERVICES, LLC	-	-	-	-	0	0	0
159008	UNITED SYSTEMS ACCESS TELECOM, INC. (NY)	-	-	-	-	0	0	0
TOTAL	NORTH CAROLINA	-	-	-	-	3,678,899	7,754,056	16,395,612
230468	ATLANTIC TEL. MEMB. CORP.	-	-	-	-	492,401	655,793	752,320
230469	BARNARDSVILLE TEL. CO.	-	-	-	-	11,233	18,240	96,656
230470	CAROLINA TEL. & TEL. CO.	-	-	-	-	0	0	0
230471	CENTRAL TEL. CO.-NC	-	-	-	-	0	0	0
230473	CITIZENS TEL. CO.-NC	-	-	-	-	200,949	333,221	1,118,456
230474	THE CONCORD TEL. CO.	-	-	-	-	847,829	398,142	2,044,050
230476	ALLTEL CAROLINA, INC.-NORTH	-	-	-	-	0	1,914,959	2,065,735
230478	ELLERBE TEL. CO.	-	-	-	-	34,608	89,785	124,554
230479	VERIZON SOUTH INC.-NC	-	-	-	-	0	0	0
230483	LEXCOM TELEPHONE COMPANY	-	-	-	-	419,640	916,950	1,670,686
230485	MEBTEL, INC.	-	-	-	-	10,282	83,459	269,706
230491	NORTH STATE TEL. CO.-NC DBA NORTH STATE COMM.	-	-	-	-	0	0	1,672,380
230494	PINEVILLE TEL. CO.	-	-	-	-	26,829	79,686	101,636
230495	RANDOLPH TEL. CO.	-	-	-	-	42,912	104,016	180,169
230496	RANDOLPH TEL. MEMB. CORP.	-	-	-	-	94,134	208,716	425,044
230497	PIEDMONT TEL. MEMB. CORP.	-	-	-	-	46,425	95,165	162,610
230498	SALUDA MOUNTAIN TEL. CO.	-	-	-	-	2,313	14,107	77,435
230500	SERVICE TEL. CO.	-	-	-	-	31,760	76,495	93,346
230501	SKYLINE TEL. MEMB. CORP.	-	-	-	-	381,585	855,995	1,485,751
230502	STAR TEL. MEMB. CORP.	-	-	-	-	262,105	530,861	998,102
230503	SURRY TEL. MEMB. CORP.	-	-	-	-	129,009	184,158	555,548
230505	TRI-COUNTY TEL. MEMB. CORP.-NC	-	-	-	-	49,351	101,563	195,425
230509	VERIZON SOUTH INC.-NC (CONTEL)	-	-	-	-	0	0	0
230510	WILKES TEL. MEMB. CORP.	-	-	-	-	313,553	511,549	1,163,330
230511	YADKIN VALLEY TEL. MEMB. CORP.	-	-	-	-	281,983	581,197	1,142,679
235193	SOUTHERN BELL-NC	-	-	-	-	0	0	0
TOTAL	NORTH DAKOTA	-	-	-	-	3,450,144	12,763,528	17,640,811
381131	CITIZENS TEL CO OF ND DBA FRONTIER COMM OF ND	-	-	-	-	0	0	0
381447	NORTH DAKOTA TELEPHONE COMPANY	-	-	-	-	34,875	203,567	468,132
381509	WOLVERTON TEL. CO.	-	-	-	-	12,069	24,978	41,234
381601	ABSARAKA COOP TELEPHONE CO.	-	-	-	-	4,102	8,927	12,558
381604	BEK COMMUNICATIONS COOPERATIVE	-	-	-	-	294,134	730,398	1,021,574
381607	CONSOLIDATED TELCOM	-	-	-	-	356,919	1,129,981	1,491,372
381610	DAKOTA CENTRAL TELECOMMUNICATIONS COOPERATIVE	-	-	-	-	224,791	423,425	637,289
381611	DICKEY RURAL TEL COOP.	-	-	-	-	214,492	553,471	721,792
381614	POLAR TELECOMMUNICATIONS, INC.	-	-	-	-	66,563	155,381	247,900
381615	GRIGGS COUNTY TELEPHONE COMPANY	-	-	-	-	69,588	162,223	199,724
381616	INTER-COMMUNITY TELEPHONE COMPANY	-	-	-	-	55,357	102,426	222,438
381617	MIDSTATE TELEPHONE COMPANY	-	-	-	-	113,635	232,878	335,518
381622	MOORE & LIBERTY TELEPHONE COMPANY	-	-	-	-	37,732	87,461	109,645
381623	NOONAN FARMERS TELEPHONE COMPANY	-	-	-	-	18,934	35,261	30,366
381625	NORTHWEST COMMUNICATIONS COOPERATIVE	-	-	-	-	217,424	471,917	593,183
381630	POLAR COMMUNICATIONS MUTUAL AID CORP	-	-	-	-	180,223	554,022	615,336
381631	RED RIVER RURAL TEL. ASSN.	-	-	-	-	144,128	351,271	505,303
381632	RESERVATION TELEPHONE COOPERATIVE	-	-	-	-	296,421	613,637	819,168
381636	UNITED TELEPHONE MUTUAL AID CORP.	-	-	-	-	233,342	766,164	774,931
381637	WEST RIVER TELECOMMUNICATIONS COOPERATIVE	-	-	-	-	303,396	703,789	949,816
381638	MIDSTATE COMMUNICATIONS INC.	-	-	-	-	54,191	130,008	147,845
382247	NEMONT TELEPHONE COOPERATIVE - ND	-	-	-	-	11,134	1,066,565	1,237,210
383303	SRT COMMUNICATIONS, INC.	-	-	-	-	505,868	1,424,413	2,130,773
385144	QWEST CORPORATION - ND	-	-	-	-	0	0	0
389001	WESTERN WIRELESS	-	-	-	-	825	2,831,369	4,074,113
389002	HTC SERVICES, INC.	-	-	-	-	0	0	0
389003	POLAR TELCOM, INC.	-	-	-	-	0	0	0
389004	NORTH DAKOTA NETWORK COMPANY	-	-	-	-	0	0	253,596
TOTAL	NORTHERN MARIANA ISLANDS	-	-	-	-	0	0	0
653700	MICRONESIAN TELECOMMUNICATIONS CORPORATION	-	-	-	-	0	0	0
659001	GUAM CELLULAR AND PAGING, INC.	-	-	-	-	0	0	0
TOTAL	OHIO	-	-	-	-	1,302,254	3,719,043	6,620,880
300585	ARCADIA TEL. CO.	-	-	-	-	15,601	38,249	54,770
300586	THE ARTHUR MUTUAL TEL. CO.	-	-	-	-	25,150	54,809	84,684
300588	AYERSVILLE TEL. CO.	-	-	-	-	20,204	46,806	74,711
300589	BASCOM MUTUAL TEL. CO.	-	-	-	-	16,940	31,595	39,247
300590	BENTON RIDGE TEL. CO.	-	-	-	-	32,807	74,477	103,262
300591	BUCKLAND TELEPHONE COMPANY	-	-	-	-	17,836	41,381	61,871
300594	THE CHAMPAIGN TEL. CO.	-	-	-	-	0	17,424	228,342
300597	CHILLICOTHE TEL. CO.	-	-	-	-	495,898	1,157,257	2,292,270
300598	MCCLURE TEL. CO.	-	-	-	-	61,107	100,392	142,702
300604	COLUMBUS GROVE TEL. CO.	-	-	-	-	17,948	47,003	78,552
300606	CONNEAUT TEL. CO.	-	-	-	-	29,734	430,727	797,262
300607	CONTINENTAL TEL. CO. OF OHIO	-	-	-	-	0	0	37,368
300609	DOYLESTOWN TEL. CO.	-	-	-	-	47,910	106,416	161,394
300612	THE FARMERS MUTUAL TEL. CO.-OKOLONA, OH	-	-	-	-	0	732	22,794
300613	LITTLE MIAMI COMM. CORP.	-	-	-	-	0	2,082	100,212
300614	FORT JENNINGS TEL. CO.	-	-	-	-	15,661	41,814	53,036
300615	VERIZON NORTH INC.-OH	-	-	-	-	0	0	0
300618	GERMANTOWN INDEPENDENT TEL. CO.	-	-	-	-	38,188	91,829	151,324
300619	THE GLANDORF TEL. CO., INC.	-	-	-	-	16,827	37,835	61,914
300625	KALIDA TEL. CO., INC.	-	-	-	-	20,599	54,365	83,409
300630	CENTURYTEL OF OHIO, INC.	-	-	-	-	0	0	1,814
300633	MIDDLE POINT HOME TEL. CO.	-	-	-	-	20,850	48,367	60,502
300634	MINFORD TEL. CO., INC.	-	-	-	-	40,259	75,143	148,927
300639	THE NEW KNOXVILLE TEL. CO.	-	-	-	-	23,667	59,646	69,558
300644	THE NOVA TEL. CO.	-	-	-	-	1,513	12,708	69,900
300645	OAKWOOD TEL. CO.	-	-	-	-	18,069	44,839	69,397
300649	ORWELL TEL. CO.	-	-	-	-	121,495	201,401	269,481

Table 3.26
Interstate Common Line Support Payment Projections by Study Area
(Dollars)

Study Area ID Code	Study Area Name	1998 Total	1999 Total	2000 Total	2001 Total	2002 Total	2003 Total	2004 Total
	OHIO (CONT.)							
300650	THE OTTOVILLE MUTUAL TEL. CO.	-	-	-	-	23,945	61,506	83,463
300651	PATTERSONVILLE TEL. CO.-OH	-	-	-	-	13,463	30,991	43,529
300654	RIDGEVILLE TEL. CO.	-	-	-	-	19,847	48,691	61,774
300656	SHERWOOD MUTUAL TEL. ASSOC.	-	-	-	-	21,788	37,801	66,388
300658	SYCAMORE TEL. CO.	-	-	-	-	0	47,327	90,353
300659	TELEPHONE SERVICE CO.	-	-	-	-	84,024	191,971	378,853
300661	UNITED TEL. CO. OF OHIO	-	-	-	-	0	0	0
300662	VANLUE TEL. CO.	-	-	-	-	14,077	32,735	46,848
300663	VAUGHNSVILLE TEL. CO., INC.	-	-	-	-	13,977	34,867	42,659
300664	WABASH MUTUAL TEL. CO.	-	-	-	-	12,871	31,505	65,808
300665	ALLTEL OHIO, INC.	-	-	-	-	0	107,027	91,260
300666	WESTERN RESERVE TEL. CO.	-	-	-	-	0	277,333	331,251
300682	FRONTIER COMM. OF MICH., INC.-OH	-	-	-	-	0	0	0
305062	CINCINNATI BELL-OHIO	-	-	-	-	0	0	0
305150	OHIO BELL TEL. CO.	-	-	-	-	0	0	0
TOTAL	OKLAHOMA	-	-	-	-	6,572,534	12,048,829	21,437,172
431165	VALOR TELECOMMUNICATIONS OF OK, LLC	-	-	-	-	0	0	0
431704	LAVACA TELEPHONE CO.- OK	-	-	-	-	38,251	70,339	90,696
431788	KANOKLA TELEPHONE ASSN.INC. - OK	-	-	-	-	177,182	406,248	483,119
431831	SOUTH CENTRAL TEL. ASSN., INC.-OK	-	-	-	-	252,009	505,519	417,653
431965	ALLTEL OKLAHOMA, INC.	-	-	-	-	0	0	641,208
431966	ATLAS TELEPHONE CO.	-	-	-	-	126,105	226,877	304,683
431968	BEGGS TELEPHONE COMPANY	-	-	-	-	31,755	68,947	105,107
431969	BIXBY TELEPHONE CO.	-	-	-	-	62,457	80,545	366,198
431974	CANADIAN VALLEY TELEPHONE CO.	-	-	-	-	70,222	73,765	231,146
431976	CARNEGIE TELEPHONE CO.INC.	-	-	-	-	56,804	117,527	161,143
431977	CENTRAL OKLAHOMA TELEPHONE CO.	-	-	-	-	135,134	242,639	214,353
431979	CHEROKEE TELEPHONE CO.	-	-	-	-	257,405	542,539	700,626
431980	CHICKASAW TELEPHONE CO.	-	-	-	-	936,931	1,667,749	2,284,778
431981	CHOUTEAU TELEPHONE CO.	-	-	-	-	61,096	90,629	131,104
431982	CIMARRON TEL. CO.	-	-	-	-	617,857	1,196,449	1,517,858
431984	OKLAHOMA COMMUNICATION SYSTEMS INC.	-	-	-	-	0	17,754	537,151
431985	CROSS TELEPHONE CO.	-	-	-	-	755,081	1,536,347	1,982,608
431988	DOBSON TELEPHONE CO.	-	-	-	-	52,985	0	578,004
431994	GRAND TELEPHONE CO. INC.	-	-	-	-	128,023	108,792	266,602
431995	HINTON TELEPHONE CO.	-	-	-	-	178,474	298,500	483,461
432006	MCLOUD TELEPHONE CO.	-	-	-	-	417,399	318,845	961,139
432008	MEDICINE PARK TELEPHONE CO.	-	-	-	-	60,752	120,137	205,079
432010	MID-AMERICA TEL.,INC.	-	-	-	-	0	9,768	118,908
432011	OKLAHOMA ALLTEL, INC.	-	-	-	-	0	0	348,348
432013	OKLAHOMA TELEPHONE & TELEGRAPH INC.	-	-	-	-	68,383	80,977	313,694
432014	OKLAHOMA WESTERN TELEPHONE CO.	-	-	-	-	173,710	272,767	479,374
432016	PANHANDLE TELEPHONE COOPERATIVE INC.	-	-	-	-	372,936	1,103,514	1,752,247
432017	PINE TELEPHONE CO INC- OK	-	-	-	-	77,284	51,773	309,076
432018	PIONEER TEL. COOP. INC.	-	-	-	-	775,381	1,366,835	3,044,716
432020	POTTAWATOMIE TELEPHONE CO.	-	-	-	-	135,099	217,806	433,744
432022	SALINA-SPAVINAW TEL. CO.,INC.	-	-	-	-	130,143	334,530	510,060
432023	SHIDLER TEL. CO.	-	-	-	-	77,720	246,871	393,119
432025	SOUTHWEST OKLAHOMA TEL. CO.	-	-	-	-	22,370	42,732	64,771
432029	TERRAL TEL. CO.	-	-	-	-	162,102	264,990	400,563
432030	TOTAH TELEPHONE CO. INC.	-	-	-	-	37,255	89,688	264,249
432032	VALLIANT TELEPHONE COMPANY	-	-	-	-	86,198	177,186	192,511
432034	WYANDOTTE TELEPHONE COMPANY	-	-	-	-	5,320	11,173	48,059
432141	SANTA ROSA TELEPHONE COOP. INC.	-	-	-	-	32,711	73,877	100,028
435215	SOUTHWESTERN BELL-OKLAHOMA	-	-	-	-	0	0	0
439001	WESTERN WIRELESS	-	-	-	-	0	14,199	0
439002	SAGE TELECOM, INC.	-	-	-	-	0	0	0
TOTAL	OREGON	-	-	-	-	2,703,805	5,882,065	11,632,808
532226	MIDVALE TEL. EXCH. INC. - OR	-	-	-	-	654	9,588	18,216
532359	BEAVER CREEK COOPERATIVE TEL. CO.	-	-	-	-	256,167	551,993	849,374
532361	CENTURYTEL OF EASTERN OREGON	-	-	-	-	616,712	1,131,283	3,932,819
532362	CANBY TELEPHONE ASSOCIATION	-	-	-	-	148,850	331,967	488,654
532363	CLEAR CREEK MUTUAL TELEPHONE CO.	-	-	-	-	83,052	181,153	320,126
532364	COLTON TELEPHONE COMPANY	-	-	-	-	72,295	137,292	192,677
532369	EAGLE TELEPHONE SYSTEM INC.	-	-	-	-	22,630	68,803	83,644
532371	CASCADE UTILITIES INC.	-	-	-	-	171,730	380,771	592,923
532373	GERVAIS TELEPHONE COMPANY	-	-	-	-	56,003	108,319	140,138
532375	ROOME TELECOMMUNICATIONS INC.	-	-	-	-	33,485	64,765	155,939
532376	HELIX TELEPHONE COMPANY	-	-	-	-	8,984	18,605	73,055
532377	HOME TELEPHONE COMPANY	-	-	-	-	0	0	12,198
532378	TRANS-CASCADES TELEPHONE COMPANY	-	-	-	-	18,742	1,182	33,900
532383	MOLALLA TELEPHONE COMPANY	-	-	-	-	171,359	454,163	728,577
532384	MONITOR COOPERATIVE TELEPHONE CO	-	-	-	-	59,718	114,587	174,623
532385	MONROE TELEPHONE COMPANY	-	-	-	-	73,333	163,668	243,257
532386	MT. ANGEL TELEPHONE COMPANY	-	-	-	-	24,412	62,995	97,829
532387	NEHALEM TELEPHONE AND TELEGRAPH	-	-	-	-	79,737	147,144	259,685
532388	NORTH STATE TELEPHONE COMPANY - OR	-	-	-	-	7,035	37,429	49,958
532389	OREGON TELEPHONE CORPORATION	-	-	-	-	71,343	121,693	198,997
532390	OREGON-IDAHO UTILITIES, INC.	-	-	-	-	124	14,677	278,578
532391	PEOPLES TELEPHONE CO. - OR	-	-	-	-	20,023	48,840	81,604
532392	PINE TELEPHONE SYSTEM INC. - OR	-	-	-	-	95,144	218,365	397,191
532393	PIONEER TELEPHONE COOPERATIVE	-	-	-	-	427,709	1,055,430	1,456,083
532396	ST. PAUL COOP. TEL. ASSN.	-	-	-	-	16,954	38,442	50,346
532397	SCIO MUTUAL TEL. ASSOCIATION	-	-	-	-	94,193	199,686	360,369
532399	STAYTON COOP. TEL CO	-	-	-	-	73,416	219,227	343,924
532400	UNITED TELEPHONE CO OF THE NW - OR	-	-	-	-	0	0	0
532404	ASOTIN TELEPHONE COMPANY - OREGON	-	-	-	-	0	0	18,132
532416	VERIZON NORTHWEST INC.-OR	-	-	-	-	0	0	0
532456	MALHEUR HOME TELEPHONE COMPANY	-	-	-	-	0	0	0
533401	CITIZENS TEL CO OF OR DBA FRONTIER COMM OF OR	-	-	-	-	0	0	0
535163	QWEST CORPORATION - OR	-	-	-	-	0	0	0
TOTAL	PENNSYLVANIA	-	-	-	-	5,117,516	14,370,903	23,749,194
170145	THE BENTLEYVILLE TEL. CO.	-	-	-	-	30,114	74,623	120,164
170149	FRONTIER COMM. OF BREEZEWOOD, INC.	-	-	-	-	0	0	0
170151	BUFFALO VALLEY TEL. CO.	-	-	-	-	157,840	468,600	667,790
170152	FRONTIER COMM. OF CANTON, INC.	-	-	-	-	0	0	0

Table 3.26
Interstate Common Line Support Payment Projections by Study Area
(Dollars)

Study Area ID Code	Study Area Name	1998 Total	1999 Total	2000 Total	2001 Total	2002 Total	2003 Total	2004 Total
	PENNSYLVANIA (CONT.)							
170156	CITIZENS TEL. CO. OF KECKSBURG	-	-	-	-	42,004	105,151	177,587
170161	COMMONWEALTH TELEPHONE ENTERPRISES, INC.	-	-	-	-	2,318,797	6,136,721	11,627,992
170162	THE CONESTOGA TEL. AND TEL. CO.	-	-	-	-	361,600	1,058,238	1,888,318
170165	DENVER AND EPHRATA TEL. & TEL. CO.	-	-	-	-	240,203	767,801	1,712,316
170168	FRONTIER COMM. OF PA, INC.	-	-	-	-	0	0	0
170169	VERIZON NORTH INC.-PA	-	-	-	-	0	0	0
170170	VERIZON NORTH INC.-PA (CONTEL)	-	-	-	-	0	0	0
170171	HICKORY TEL. CO.	-	-	-	-	22,368	63,840	80,665
170175	IRONTON TEL. CO.	-	-	-	-	47,980	132,882	260,079
170176	ALLTEL PENNSYLVANIA,INC.	-	-	-	-	0	631,104	387,240
170177	LACKAWAXEN TEL. CO.	-	-	-	-	30,429	98,743	125,647
170178	FRONTIER COMM.-LAKEWOOD, INC.	-	-	-	-	0	0	0
170179	LAUREL HIGHLAND TEL. CO.	-	-	-	-	38,970	66,469	176,911
170183	MAHANOY & MAHANTONGO TEL. CO.	-	-	-	-	0	0	37,530
170185	MARIANNA-SCENERY HILL TEL. CO.	-	-	-	-	86,296	255,492	334,775
170189	ARMSTRONG TEL. CO.-PA	-	-	-	-	98,163	254,015	328,379
170191	THE NORTH EASTERN PA. TEL. CO.	-	-	-	-	223,004	463,177	766,226
170192	NORTH PENN TEL. CO.	-	-	-	-	188,539	372,239	566,041
170193	NORTH PITTSBURGH TEL. CO.	-	-	-	-	875,018	2,585,525	3,276,486
170194	FRONTIER COMM.-OSWAYO RIVER, INC.	-	-	-	-	0	0	0
170195	ARMSTRONG TEL. CO. NORTH	-	-	-	-	17,234	39,504	48,694
170196	PALMERTON TEL. CO.	-	-	-	-	170,552	382,403	579,333
170197	PENNSYLVANIA TEL. CO.	-	-	-	-	26,518	47,742	70,250
170200	PYMATUNING IND. TEL. CO.	-	-	-	-	26,000	84,006	111,162
170201	VERIZON NORTH INC.-PA (QUAKER STATE)	-	-	-	-	0	0	0
170204	SOUTH CANAAN TEL. CO.	-	-	-	-	60,115	126,329	177,793
170206	SUGAR VALLEY TEL. CO.	-	-	-	-	3,025	20,035	48,906
170209	UNITED TEL. CO. OF PA	-	-	-	-	0	0	0
170210	VENUS TEL. CORP.	-	-	-	-	30,695	79,188	104,642
170215	YUKON-WALTZ TEL. CO.	-	-	-	-	18,263	48,079	62,204
170277	WEST SIDE TEL. CO.-PA	-	-	-	-	3,788	9,000	12,070
175000	VERIZON PENNSYLVANIA INC.	-	-	-	-	0	0	0
TOTAL	PUERTO RICO	-	-	-	-	0	1,530,385	51,707,382
633200	PUERTO RICO TEL. CO. - CENTRAL	-	-	-	-	0	1,356,763	4,377,652
633201	PUERTO RICO TEL. CO.	-	-	-	-	0	0	31,810,632
639001	CENTENNIAL PUERTO RICO OPERATIONS CORP.	-	-	-	-	0	173,622	9,819,993
639002	SPRINT SPECTRUM, LP	-	-	-	-	0	0	392,046
639003	TELECORP	-	-	-	-	0	0	5,307,060
TOTAL	RHODE ISLAND	-	-	-	-	0	0	0
585114	VERIZON NEW ENGLAND INC DBA VERIZON RHODE ISL	-	-	-	-	0	0	0
TOTAL	SOUTH CAROLINA	-	-	-	-	8,449,503	20,445,636	26,771,311
240479	VERIZON SOUTH INC.-SC	-	-	-	-	0	0	0
240506	UNITED TEL. CO. OF THE CAROLINAS	-	-	-	-	0	0	0
240512	BLUFFTON TEL. CO., INC.	-	-	-	-	588,978	1,522,207	1,713,583
240515	CHESNEE TEL. CO.	-	-	-	-	54,256	116,388	195,462
240516	CHESTER TEL. CO.-SC	-	-	-	-	312,601	790,757	997,598
240517	ALLTEL SOUTH CAROLINA, INC.	-	-	-	-	0	359,004	432,816
240520	FARMERS TEL. COOP., INC-SC	-	-	-	-	1,005,589	2,416,277	4,588,501
240521	FORT MILL TEL. CO.	-	-	-	-	411,965	1,173,593	1,440,447
240523	HARGRAY TEL. CO., INC.	-	-	-	-	755,492	1,719,949	2,386,432
240524	HEATH SPRINGS TEL. CO.	-	-	-	-	29,488	0	0
240526	VERIZON SOUTH INC.-SC (CONTEL)	-	-	-	-	0	0	0
240527	HOME TEL. CO., INC.-SC	-	-	-	-	385,831	525,990	1,028,287
240528	HORRY TEL. COOP. INC.	-	-	-	-	2,089,315	4,525,061	4,151,489
240531	LANCASTER TEL. CO.	-	-	-	-	223,222	810,221	1,274,882
240532	LOCKHART TEL. CO., INC.	-	-	-	-	10,841	26,029	40,240
240533	MCCLELLANVILLE TEL. CO., INC.	-	-	-	-	0	14,904	97,218
240535	NORWAY TEL. CO., INC.	-	-	-	-	15,307	36,169	56,353
240536	PALMETTO RURAL TEL. COOP., INC.	-	-	-	-	191,755	430,735	657,471
240538	PIEDMONT RURAL TEL. COOP.	-	-	-	-	529,770	1,396,801	1,440,529
240539	PBT TELECOM, INC.	-	-	-	-	412,674	822,221	1,374,411
240541	RIDGEWAY TEL. CO., INC.	-	-	-	-	37,693	86,009	126,580
240542	ROCK HILL TEL. CO.	-	-	-	-	583,519	1,851,737	2,234,010
240544	ST. STEPHEN TEL. CO.	-	-	-	-	114,058	213,035	298,750
240546	SANDHILL TEL. COOP., INC.	-	-	-	-	187,529	467,231	761,493
240550	WEST CAROLINA RURAL TEL. COOP.	-	-	-	-	509,618	1,141,320	1,318,801
240551	WILLISTON TEL. CO.	-	-	-	-	0	0	155,964
245194	SOUTHERN BELL-SC	-	-	-	-	0	0	0
TOTAL	SOUTH DAKOTA	-	-	-	-	4,051,624	11,675,257	18,154,729
391640	ARMOUR INDEPENDENT TELEPHONE CO.	-	-	-	-	59,567	136,937	160,199
391642	ALLIANCE COMMUNICATIONS COOP., INC. (BALTIC)	-	-	-	-	134,137	290,171	331,133
391647	CHEYENNE RIVER SIOUX TRIBAL TEL AUTH	-	-	-	-	124,349	231,671	453,252
391649	BERESFORD MUNICIPAL TEL. CO.	-	-	-	-	31,146	75,335	91,842
391650	CITY OF BROOKINGS MUNICIPAL TEL. DEPT.	-	-	-	-	0	18,203	278,255
391652	PRAIRIEWAVE COMMUNITY TELEPHONE, INC.	-	-	-	-	192,258	759,432	1,107,196
391653	CITY OF FAITH MUNICIPAL TEL CO	-	-	-	-	16,953	41,515	49,111
391654	INTERSTATE TELECOMMUNICATIONS COOP., INC.	-	-	-	-	438,341	985,435	1,273,202
391657	ALLIANCE COMMUNICATIONS COOP. INC (SPLITROCK)	-	-	-	-	85,627	221,483	343,900
391659	GOLDEN WEST TELECOMM. COOP, INC.	-	-	-	-	502,216	1,086,252	1,853,282
391660	MT. RUSHMORE TEL. CO.	-	-	-	-	175,445	489,317	468,966
391664	JAMES VALLEY COOPERATIVE TEL CO	-	-	-	-	79,847	187,367	343,184
391666	JEFFERSON TELEPHONE COMPANY - SD	-	-	-	-	101,870	213,205	202,653
391667	KADOKA TELEPHONE COMPANY	-	-	-	-	41,757	66,661	80,784
391668	KENNEBEC TELEPHONE COMPANY	-	-	-	-	109,690	164,747	264,895
391669	MCCOOK COOPERATIVE TELEPHONE CO.	-	-	-	-	88,082	185,034	251,947
391670	MIDSTATE COMMUNICATIONS, INC.	-	-	-	-	101,233	219,577	492,570
391671	WEST RIVER TELECOMMUNICATIONS COOP.(MOBRIDGE)	-	-	-	-	53,958	131,423	168,122
391674	ROBERTS COUNTY TEL. COOP. ASSN.	-	-	-	-	94,299	234,336	271,536
391676	SANTEL COMMUNICATIONS COOPERATIVE, INC.	-	-	-	-	247,623	552,451	712,982
391677	SIOUX VALLEY TELEPHONE COMPANY	-	-	-	-	80,873	199,877	255,281
391679	STOCKHOLM-STRANDBURG TEL. CO.	-	-	-	-	46,566	83,287	116,434
391680	VENTURE COMMUNICATIONS COOPERATIVE	-	-	-	-	349,278	535,001	967,365
391682	TRI-COUNTY TELCOM, INC.	-	-	-	-	25,336	56,873	71,293
391684	UNION TELEPHONE COMPANY	-	-	-	-	53,194	118,932	148,455
391685	VALLEY TELECOMM. COOP. ASSN.,INC.	-	-	-	-	263,710	549,265	711,541

Table 3.26
Interstate Common Line Support Payment Projections by Study Area
(Dollars)

Study Area ID Code	Study Area Name	1998 Total	1999 Total	2000 Total	2001 Total	2002 Total	2003 Total	2004 Total
	SOUTH DAKOTA (CONT.)							
391686	VIVIAN TELEPHONE COMPANY	-	-	-	-	311,881	736,781	1,440,979
391688	WESTERN TELEPHONE COMPANY	-	-	-	-	43,623	92,177	117,587
391689	WEST RIVER COOPERATIVE TEL. CO.	-	-	-	-	152,426	377,689	506,887
395145	QWEST CORPORATION - SD	-	-	-	-	0	0	0
399001	WESTERN WIRELESS (PINE RIDGE RESERVATION)	-	-	-	-	46,338	729,345	371,874
399002	WESTERN WIRELESS	-	-	-	-	0	1,905,482	4,248,029
TOTAL	TENNESSEE	-	-	-	-	3,171,610	7,764,423	14,788,493
290280	ARDMORE TEL. CO., INC.	-	-	-	-	180,056	333,137	592,242
290552	CENTURYTEL OF ADAMSVILLE, INC.	-	-	-	-	55,181	170,160	562,916
290553	BEN LOMAND RURAL TEL. COOP., INC.	-	-	-	-	396,996	1,001,245	1,591,706
290554	BLEDSOE TEL. COOP.	-	-	-	-	115,500	272,947	502,188
290557	CENTURYTEL OF CLAIBORNE, INC.	-	-	-	-	2,690	40,350	409,202
290559	CONCORD TEL. EXCHANGE, INC.	-	-	-	-	106,907	451,302	663,713
290561	CROCKETT TEL., INC.	-	-	-	-	39,845	112,633	175,484
290562	DEKALB TEL. COOP, INC.	-	-	-	-	190,594	551,905	1,174,374
290565	HIGHLAND TEL. COOP., INC.-TN	-	-	-	-	161,983	477,366	908,115
290566	HUMPHREY'S COUNTY TEL. CO.	-	-	-	-	37,515	94,075	96,868
290567	UNITED INTER-MOUNTAIN TEL. CO.-TN	-	-	-	-	0	0	0
290570	LORETTO TEL. CO., INC.	-	-	-	-	114,362	283,147	386,337
290571	MILLINGTON TEL. CO., INC.	-	-	-	-	115,150	442,715	901,209
290573	NORTH CENTRAL TEL. COOP., INC.	-	-	-	-	210,074	466,585	1,019,831
290574	CENTURYTEL OF OOLTEWAH-COLLEGEDALE, INC.	-	-	-	-	221,914	502,385	739,323
290575	TENNESSEE TEL. CO.	-	-	-	-	0	132,984	1,083,360
290576	PEOPLES TEL. CO., INC.	-	-	-	-	59,947	170,826	375,634
290578	TELLICO TEL. CO., INC.	-	-	-	-	157,011	298,105	405,189
290579	TWIN LAKES TEL. COOP. CORP.	-	-	-	-	374,637	436,567	1,279,071
290580	CITIZENS TEL OF THE VOL ST DBA FRONTIER COMM	-	-	-	-	0	0	0
290581	UNITED TEL. CO.-TN	-	-	-	-	508,126	1,230,191	1,487,257
290583	WEST TENNESSEE TEL. CO., INC.	-	-	-	-	55,134	145,283	234,396
290584	YORKVILLE TEL. COOP., INC.	-	-	-	-	67,988	150,516	200,085
294336	CITIZENS TEL CO - TN, LLC DBA FRONTIER COM TN	-	-	-	-	0	0	0
295185	SOUTH CENTRAL BELL-TN	-	-	-	-	0	0	0
299001	BEN LOMAND COMMUNICATIONS, INC.	-	-	-	-	0	0	0
TOTAL	TEXAS	-	-	-	-	10,578,327	15,931,734	36,317,770
440425	CAMERON TELEPHONE COMPANY - TEXAS	-	-	-	-	71,780	200,929	254,584
441163	VALOR TELECOMMUNICATIONS OF TEXAS, LP	-	-	-	-	0	0	0
442038	BLOSSOM TELEPHONE COMPANY	-	-	-	-	27,880	47,093	98,023
442039	BIG BEND TELEPHONE COMPANY INC.	-	-	-	-	691,627	469,999	2,153,484
442040	BRAZORIA TEL. CO.	-	-	-	-	149,069	212,365	735,104
442041	BRAZOS TELEPHONE COOPERATIVE INC.	-	-	-	-	94,141	254,201	416,325
442043	NORTH TEXAS TELEPHONE COMPANY	-	-	-	-	22,401	54,935	75,160
442046	CAP ROCK TELEPHONE COOPERATIVE, INC.	-	-	-	-	72,961	192,624	311,313
442052	CENTRAL TEXAS TELEPHONE CO-OP. INC.	-	-	-	-	698,996	1,013,004	1,759,775
442057	COLEMAN COUNTY TELEPHONE CO-OP. INC.	-	-	-	-	129,855	252,839	425,322
442059	COLORADO VALLEY TELEPHONE CO-OP. INC.	-	-	-	-	240,015	349,697	850,850
442060	COMANCHE COUNTY TEL COMPANY INC.	-	-	-	-	144,169	269,035	407,218
442061	COMMUNITY TELEPHONE COMPANY, INC.	-	-	-	-	42,981	159,613	225,660
442065	CUMBY TELEPHONE COOPERATIVE INC.	-	-	-	-	32,305	81,480	110,883
442066	DELL TELEPHONE CO-OP. INC. - TX	-	-	-	-	396	13,164	336,312
442068	EASTEX TELEPHONE COOPERATIVE INC.	-	-	-	-	645,332	916,301	2,207,389
442069	ELECTRA TELEPHONE COMPANY, INC.	-	-	-	-	0	36,210	153,702
442070	ETEX TELEPHONE COOPERATIVE INC.	-	-	-	-	192,691	111,445	870,157
442071	FIVE AREA TELEPHONE CO-OP. INC.	-	-	-	-	114,687	302,195	401,387
442072	FORT BEND TELEPHONE COMPANY	-	-	-	-	1,149,703	1,266,709	1,992,158
442073	BORDER TO BORDER COMMUNICATIONS	-	-	-	-	34,136	76,219	318,579
442076	GANADO TELEPHONE COMPANY INC.	-	-	-	-	248,506	317,874	533,614
442080	GTE-SW DBA VERIZON SW INC.-TX	-	-	-	-	0	0	0
442083	GUADALUPE VALLEY TEL CO-OP. INC.	-	-	-	-	965,548	1,683,835	3,414,888
442084	UNITED TELEPHONE CO. OF TEXAS INC.	-	-	-	-	0	0	0
442086	HILL COUNTRY TELEPHONE CO-OP. INC.	-	-	-	-	187,499	128,003	650,999
442090	ALENCO COMMUNICATIONS, INC.	-	-	-	-	206,747	335,905	736,172
442091	ETS TELEPHONE COMPANY, INC.	-	-	-	-	386,262	620,844	791,382
442093	INDUSTRY TELEPHONE COMPANY	-	-	-	-	103,498	168,811	379,082
442097	KERRVILLE TELEPHONE COMPANY	-	-	-	-	282,321	673,075	756,750
442101	CENTURYTEL OF LAKE DALLAS, INC.	-	-	-	-	31,512	42,324	325,063
442103	LA WARD TELEPHONE EXCHANGE INC.	-	-	-	-	38,514	109,307	220,545
442104	LAKE LIVINGSTON TEL. CO.	-	-	-	-	99,410	211,176	326,076
442105	LIPAN TELEPHONE COMPANY	-	-	-	-	42,863	56,485	298,055
442107	LIVINGSTON TELEPHONE COMPANY	-	-	-	-	40,514	56,281	169,396
442109	TXU COMMUNICATIONS TELEPHONE COMPANY	-	-	-	-	1,032,622	0	2,902,320
442112	MID-PLAINS RURAL TEL. CO-OP. INC.	-	-	-	-	68,869	90,359	274,572
442114	CENTRAL TELEPHONE COMPANY OF TEXAS	-	-	-	-	0	0	0
442116	MUENSTER TEL. CORP. OF TX DBA NORTEX COMM.	-	-	-	-	81,914	164,491	381,205
442117	CENTURYTEL OF PORT ARANSAS, INC.	-	-	-	-	61,634	87,383	167,122
442130	PEOPLES TELEPHONE COOPERATIVE - TX	-	-	-	-	424,418	1,038,155	1,499,965
442131	POKA-LAMBRO TELEPHONE COOPERATIVE, INC.	-	-	-	-	0	0	243,348
442134	RIVIERA TELEPHONE COMPANY INC.	-	-	-	-	167,350	224,471	415,050
442135	SOUTHWEST TEXAS TELEPHONE COMPANY	-	-	-	-	79,644	239,898	631,372
442140	CENTURYTEL OF SAN MARCOS, INC.	-	-	-	-	0	31,769	605,859
442141	SANTA ROSA TEL. COOP.,INC.	-	-	-	-	193,287	685,123	763,669
442143	SOUTH PLAINS TEL. COOP.,INC.	-	-	-	-	54,897	64,788	222,108
442147	SUGAR LAND TEL. CO.	-	-	-	-	0	0	172,654
442150	TATUM TEL. CO.	-	-	-	-	21,270	36,204	131,443
442151	TAYLOR TEL. CO-OP.,INC.	-	-	-	-	160,541	221,076	432,687
442153	TEXAS-ALLTEL, INC.	-	-	-	-	0	0	327,210
442154	GTE-SW DBA VERIZON SW INC.-TX (CONTEL)	-	-	-	-	0	0	0
442159	VALLEY TELEPHONE CO-OP. INC. - TX	-	-	-	-	705,389	1,125,355	2,017,546
442166	WEST TEXAS RURAL TEL. CO-OP. INC.	-	-	-	-	180,349	346,997	666,918
442168	WES-TEX TELEPHONE CO-OP.	-	-	-	-	79,733	180,875	373,702
442170	XIT RURAL TELEPHONE CO-OP. INC.	-	-	-	-	78,093	289,597	630,374
442262	E.N.M.R. TEL. COOP.,INC.-TX	-	-	-	-	0	0	18
445216	SOUTHWESTERN BELL-TEXAS	-	-	-	-	0	0	0
449001	W. T. SERVICES, INC.	-	-	-	-	0	0	0
449002	XIT TELECOMMUNICATION AND TECHNOLOGY, INC.	-	-	-	-	0	0	0
449003	WESTERN WIRELESS	-	-	-	-	0	419,433	655,940
449004	CUMBY TEL COOP INC	-	-	-	-	0	0	0
449005	NORTEX TELCOM L.L.C.	-	-	-	-	0	0	0

Table 3.26
Interstate Common Line Support Payment Projections by Study Area
(Dollars)

Study Area ID Code	Study Area Name	1998 Total	1999 Total	2000 Total	2001 Total	2002 Total	2003 Total	2004 Total
	TEXAS (CONT.)							
449006	SANTA ROSA TEL COOP	-	-	-	-	0	0	0
449010	SAGE TELECOM OF TEXAS, L.P.	-	-	-	-	0	0	0
449012	CUTTER COMMUNICATIONS INC DBA GCEC TECHNOLOGIES	-	-	-	-	0	0	0
449015	GRANDE COMMUNICATIONS NETWORKS, INC.	-	-	-	-	0	1,789	97,292
449019	PANHANDLE TELECOMMUNICATION SYSTEMS, INC.	-	-	-	-	0	0	0
TOTAL	UTAH	-	-	-	-	2,997,786	5,669,676	7,039,652
502277	CENTRAL UTAH TEL. INC.	-	-	-	-	158,260	324,426	496,397
502278	EMERY TELEPHONE DBA EMERY TELCOM	-	-	-	-	574,409	1,184,437	1,426,004
502279	GUNNISON TEL. CO.	-	-	-	-	30,332	79,104	101,781
502282	MANTI TELEPHONE COMPANY	-	-	-	-	87,394	197,921	226,620
502283	SKYLINE TELECOM	-	-	-	-	78,699	202,673	235,796
502284	BEEHIVE TELEPHONE CO., INC., UT	-	-	-	-	419,402	572,099	823,791
502286	SOUTH CENTRAL UTAH TEL. ASSN. INC.	-	-	-	-	259,755	624,737	978,932
502287	UINTAH BASIN TEL. ASSN. INC.DBA UBTA COMMUN.	-	-	-	-	955,843	1,514,053	1,783,221
502288	ALL WEST COMMUNICATIONS-UT	-	-	-	-	394,206	890,227	865,485
503032	BEAR LAKE COMMUNICATIONS	-	-	-	-	39,488	79,999	101,627
504429	CITIZENS TEL CO OF UT DBA FRONTIER COMM OF UT	-	-	-	-	0	0	0
504449	NAVAJO COMM CO INC DBA FRONTIER NAVAJO COM-UT	-	-	-	-	0	0	0
505107	QWEST CORPORATION - UT	-	-	-	-	0	0	0
TOTAL	VERMONT	-	-	-	-	1,798,600	3,882,297	6,039,663
140053	FRANKLIN TEL. CO.-VT	-	-	-	-	20,326	44,383	64,648
140058	LUDLOW TEL. CO.	-	-	-	-	14,947	38,304	61,342
140061	NORTHFIELD TEL. CO.	-	-	-	-	0	35,010	47,854
140062	PERKINSVILLE TEL. CO.	-	-	-	-	0	2,233	13,717
140064	SHOREHAM TEL. CO., INC.	-	-	-	-	124,330	273,301	346,905
140068	TOPSHAM TEL. CO., INC.	-	-	-	-	49,246	100,705	130,976
140069	WAITSFIELD/FAYSTON TEL. CO.	-	-	-	-	734,085	1,562,106	2,152,629
143331	NORTHLAND TELEPHONE COMPANY OF VERMONT	-	-	-	-	116,039	250,447	552,831
145115	VERIZON NEW ENGLAND INC DBA VERIZON VERMONT	-	-	-	-	0	0	0
147332	VERMONT TELEPHONE COMPANY, INC.	-	-	-	-	739,626	1,575,809	2,668,763
149001	RCC ATLANTIC, INC.	-	-	-	-	0	0	0
TOTAL	VIRGIN ISLANDS	-	-	-	-	1,573,244	8,148,355	8,049,819
643300	VIRGIN ISLANDS TEL. CORP. DBA INNOVATIVE TEL	-	-	-	-	1,573,244	8,148,355	8,049,819
TOTAL	VIRGINIA	-	-	-	-	1,330,261	3,338,493	5,740,172
190217	AMELIA TEL. CORP.	-	-	-	-	0	22,224	150,102
190219	BUGGS ISLAND TEL. COOP.	-	-	-	-	75,632	166,435	235,187
190220	BURKE'S GARDEN TEL. CO., INC.	-	-	-	-	6,394	13,158	22,041
190225	CITIZENS TEL. COOP.-VA	-	-	-	-	98,528	244,885	395,906
190226	NTELOS, INC.	-	-	-	-	134,804	449,509	1,053,606
190233	VERIZON SOUTH INC.-VA (CONTEL)	-	-	-	-	0	0	0
190236	NORTH RIVER TEL. COOP.	-	-	-	-	19,062	29,955	43,932
190237	HIGHLAND TEL. COOP.-VA	-	-	-	-	38,320	84,337	118,846
190238	MOUNTAIN GROVE-WILLIAMSVILLE TEL. CO.	-	-	-	-	59,386	115,613	176,976
190239	NEW HOPE TEL. CO.-VA	-	-	-	-	19,804	40,704	65,412
190243	PEMBROKE TEL. COOP.	-	-	-	-	39,236	92,952	154,446
190244	PEOPLES MUTUAL TEL. CO.-VA	-	-	-	-	113,078	295,609	459,346
190248	SCOTT COUNTY TEL. COOP. INC.	-	-	-	-	122,670	317,508	458,552
190249	ROANOKE & BOTETOURT TEL. CO.	-	-	-	-	224,923	459,593	897,159
190250	SHENANDOAH TEL. CO.	-	-	-	-	316,166	844,218	1,197,926
190253	VIRGINIA TEL. CO.	-	-	-	-	62,255	161,795	186,405
190254	CENTRAL TEL. CO. OF VA	-	-	-	-	0	0	0
190479	VERIZON SOUTH INC.- VA	-	-	-	-	0	0	0
190567	UNITED INTER-MOUNTAIN TEL. CO.-VA	-	-	-	-	0	0	0
193029	NEW CASTLE TEL. CO.	-	-	-	-	0	0	71,130
195040	VERIZON VIRGINIA INC.	-	-	-	-	0	0	0
199001	VIRGINIA CELLULAR LIMITED PARTNERSHIP	-	-	-	-	0	0	53,202
TOTAL	WASHINGTON	-	-	-	-	1,890,078	4,868,528	13,026,494
522400	UNITED TELEPHONE CO OF THE NW - WA	-	-	-	-	0	0	0
522404	ASOTIN TELEPHONE COMPANY - WA	-	-	-	-	0	0	50,202
522408	CENTURYTEL OF WASHINGTON, INC.	-	-	-	-	0	1,480,098	6,172,950
522410	CENTURYTEL OF COWICHE, INC.	-	-	-	-	0	0	19,380
522412	ELLENSBURG TELEPHONE COMPANY	-	-	-	-	525,226	916,380	1,107,140
522416	VERIZON NORTHWEST INC.-WA	-	-	-	-	0	0	0
522417	HAT ISLAND TELEPHONE COMPANY	-	-	-	-	0	0	4,566
522418	PEND OREILLE TELEPHONE COMPANY	-	-	-	-	82,863	119,154	220,886
522419	HOOD CANAL TELEPHONE COMPANY	-	-	-	-	20,609	6,408	91,747
522423	INLAND TELEPHONE COMPANY - WA	-	-	-	-	134,496	310,585	400,858
522426	KALAMA TELEPHONE COMPANY	-	-	-	-	75,867	181,163	325,898
522427	LEWIS RIVER TELEPHONE COMPANY INC.	-	-	-	-	67,101	140,868	184,344
522430	MCDANIEL TELEPHONE COMPANY	-	-	-	-	62,232	148,505	225,015
522431	MASHELL TELECOM INC.	-	-	-	-	256,386	127,068	298,999
522437	PIONEER TELEPHONE COMPANY	-	-	-	-	31,108	81,763	110,899
522442	ST. JOHN TELEPHONE CO.	-	-	-	-	19,484	34,169	63,448
522446	TENINO TEL. CO.	-	-	-	-	151,862	355,926	532,827
522447	TOLEDO TELEPHONE COMPANY INC.	-	-	-	-	181,429	264,744	488,277
522449	VERIZON NORTHWEST INC.-WA (CONTEL)	-	-	-	-	0	0	0
522451	WESTERN WAHKIAKUM COUNTY TEL COMPANY	-	-	-	-	72,092	137,123	352,786
522452	WHIDBEY TEL. CO.	-	-	-	-	185,730	73,063	713,610
522453	YCOM NETWORKS, INC.	-	-	-	-	0	0	320,923
525161	QWEST CORPORATION - WA	-	-	-	-	0	0	0
529001	UNITED STATES CELLULAR CORPORATION	-	-	-	-	0	256,313	626,838
529002	RCC MINNESOTA, INC.	-	-	-	-	11,635	134,359	430,204
529003	WASHINGTON RSA NO. 8 LIMITED PARTNERSHIP	-	-	-	-	11,957	97,902	269,712
529004	EASTERN SUB-RSA LIMITED PARTNERSHIP	-	-	-	-	0	2,937	14,989
529008	SPRINT SPECTRUM, LP	-	-	-	-	0	0	0
TOTAL	WEST VIRGINIA	-	-	-	-	525,724	1,184,411	1,823,817
200256	ARMSTRONG TEL. CO.-WV	-	-	-	-	85,657	245,850	291,887
200257	SPRUCE KNOB SENECA ROCKS TEL., INC.	-	-	-	-	24,642	53,280	106,831
200258	WAR ACQUISITION CORP. DBA WAR TELEPHONE CO.	-	-	-	-	35,644	90,372	120,044
200259	HARDY TELECOMMUNICATIONS, INC.	-	-	-	-	117,616	286,357	573,657
200267	ARMSTRONG TEL. CO.	-	-	-	-	90,103	282,625	398,454
200271	CITIZENS TEL OF WVA DBA FRONTIER COMM OF WVA	-	-	-	-	0	0	0
200277	WEST SIDE TEL. CO.-WV	-	-	-	-	172,061	225,929	332,945

Table 3.26
Interstate Common Line Support Payment Projections by Study Area
(Dollars)

Study Area ID Code	Study Area Name	1998 Total	1999 Total	2000 Total	2001 Total	2002 Total	2003 Total	2004 Total
	WEST VIRGINIA (CONT.)							
204338	CITIZENS TEL CO OF WVA DBA FRONTIER COMM	-	-	-	-	0	0	0
204339	CITIZENS TEL CO OF WVA DBA FRONTIER COMM	-	-	-	-	0	0	0
205050	VERIZON WEST VIRGINIA INC.	-	-	-	-	0	0	0
209001	GATEWAY TELECOM LLC, DBA STRATUS WAVE COMMUNICATIONS	-	-	-	-	0	0	0
209002	FIBERNET, LLC	-	-	-	-	0	0	0
209003	HIGHLAND CELLULAR, INC.	-	-	-	-	0	0	0
209006	EASTERBROOKE CELLULAR CORPORATION	-	-	-	-	0	0	0
209008	ALLTEL COMMUNICATIONS, INC.	-	-	-	-	0	0	0
209909	WEST VIRGINIA PCS ALLIANCE	-	-	-	-	0	0	0
TOTAL	WISCONSIN	-	-	-	-	10,591,177	25,729,970	39,672,460
330841	CENTURYTEL OF THE MIDWEST-WI/CENCOM	-	-	-	-	344,804	904,045	1,399,377
330842	AMERY TELCOM, INC.	-	-	-	-	126,893	302,083	457,628
330843	AMHERST TEL. CO.	-	-	-	-	54,283	129,647	244,361
330844	BADGER TELECOM, INC.	-	-	-	-	39,572	93,138	168,810
330846	BALDWIN TELCOM., INC.	-	-	-	-	82,274	221,129	300,536
330847	BELMONT TEL. CO.	-	-	-	-	17,513	44,011	53,413
330848	BERGEN TEL. CO.	-	-	-	-	9,183	20,641	33,905
330849	BLACK EARTH TEL. CO.	-	-	-	-	14,835	37,267	71,416
330850	BLOOMER TEL. CO.	-	-	-	-	37,869	102,690	183,520
330851	BONDUEL TEL. CO.	-	-	-	-	10,083	31,225	70,245
330855	BRUCE TEL. CO., INC.	-	-	-	-	14,230	29,825	76,409
330856	BURLINGTON BRIGHTON & WHEATLAND TEL.	-	-	-	-	72,524	188,027	239,404
330857	CENTURYTEL OF THE MIDWEST-WI/CASCO	-	-	-	-	30,316	73,728	81,712
330859	CENTRAL STATE TEL. CO.	-	-	-	-	11,673	33,990	287,058
330860	CHEQUAMEGON COMMUNICATIONS COOPERATIVE, INC.	-	-	-	-	105,583	207,643	551,976
330861	CHIBARDUN TEL. COOP., INC.	-	-	-	-	133,512	322,687	426,496
330863	CITIZENS TEL. COOP., INC.-WI	-	-	-	-	69,201	162,601	204,259
330865	CLEAR LAKE TEL. CO., INC.-WI	-	-	-	-	29,742	72,209	98,192
330866	COCHRANE COOP. TEL. CO.	-	-	-	-	37,827	90,133	114,914
330868	COON VALLEY FARMERS TEL. CO., INC.	-	-	-	-	43,903	104,159	156,009
330870	RHINELANDER TEL CO (CRANDON) DBA FRONTIER	-	-	-	-	0	0	0
330872	CUBA CITY TEL. EXCH. CO.	-	-	-	-	32,409	80,341	101,548
330875	DICKEYVILLE TEL. CO.	-	-	-	-	17,657	48,539	67,951
330877	CENTURYTEL OF FAIRWATER-BRANDON-ALTO, INC.	-	-	-	-	0	5,742	27,882
330879	FARMERS IND. TEL. CO.-WI	-	-	-	-	87,021	192,091	251,442
330880	FARMERS TEL. CO.-WI	-	-	-	-	57,088	190,423	285,516
330881	MID-PLAINS TEL., INC.	-	-	-	-	161,405	332,257	794,443
330884	CENTURYTEL OF FORESTVILLE, INC.	-	-	-	-	0	0	144,384
330886	VERIZON NORTH INC.-WI	-	-	-	-	0	0	0
330889	HAGER TELECOM, INC.	-	-	-	-	51,566	119,417	145,707
330891	RHINELANDER TEL-HEADWATRS DBA FRONTIER RIB LK	-	-	-	-	0	0	0
330892	HILLSBORO TEL. CO., INC.	-	-	-	-	22,734	62,311	90,041
330895	CENTURYTEL OF WISCONSIN, LLC	-	-	-	-	0	0	3,835
330896	LAKEFIELD TEL. CO.	-	-	-	-	30,094	72,239	109,675
330898	CENTURYTEL OF LARSEN-READFIELD, INC.	-	-	-	-	24,605	40,265	136,254
330899	LA VALLE TEL. COOP.	-	-	-	-	39,332	89,489	130,485
330900	LEMONWEIR VALLEY TEL. CO.	-	-	-	-	48,555	104,958	179,161
330902	LUCK TEL. CO.	-	-	-	-	57,344	129,264	180,831
330905	MANAWA TEL. CO.	-	-	-	-	27,929	70,453	122,600
330908	MARQUETTE-ADAMS TEL. COOP., INC.	-	-	-	-	90,684	155,364	209,524
330909	MIDWAY TEL. CO.	-	-	-	-	0	0	44,574
330910	MILLTOWN MUTUAL TEL. CO.	-	-	-	-	30,045	49,793	74,075
330912	FRONTIER COMM. OF MONDOVI, INC.	-	-	-	-	0	0	0
330913	CENTURYTEL OF MONROE COUNTY, INC.	-	-	-	-	40,295	121,039	316,365
330914	EASTCOAST TELECOM, INC.	-	-	-	-	46,155	134,531	254,705
330915	MOSINEE TEL. CO.	-	-	-	-	41,829	120,774	217,828
330916	MOUNT HOREB TEL. CO.	-	-	-	-	4,350	16,770	206,658
330917	MOUNT VERNON TEL. CO.	-	-	-	-	292,510	580,277	761,844
330918	NELSON TEL. COOP.	-	-	-	-	79,273	230,418	382,985
330920	NIAGARA TEL. CO.	-	-	-	-	12,288	59,777	115,115
330922	CENTURYTEL OF THE MIDWEST-WI/NORTHWEST	-	-	-	-	545,712	1,554,030	2,010,198
330924	CENTURYTEL OF THE MIDWEST-KENDALL, INC.	-	-	-	-	1,211,578	1,801,986	2,582,012
330925	BAYLAND TEL, INC.	-	-	-	-	30,375	72,270	114,521
330930	GRANTLAND TELECOM, INC.	-	-	-	-	58,533	142,313	224,060
330931	CENTURYTEL OF SOUTHERN WISCONSIN, INC.	-	-	-	-	1,736	5,443	124,330
330934	CENTURYTEL OF THE MIDWEST-WI/PLATTEVILLE	-	-	-	-	0	50,856	45,708
330936	INDIANHEAD TEL. CO.	-	-	-	-	0	0	85,380
330937	PRICE COUNTY TEL. CO.	-	-	-	-	0	52,554	63,552
330938	NORTHEAST TEL. CO.	-	-	-	-	55,236	151,032	337,666
330940	RHINELANDER TEL CO DBA FRONTIER RIB LAKE	-	-	-	-	0	0	0
330941	RHINELANDER TEL CO (RIB LAKE) DBA FRONTIER	-	-	-	-	0	0	0
330942	RICHLAND-GRANT TEL. COOP., INC.	-	-	-	-	70,172	159,216	224,109
330943	RIVERSIDE TELECOM, INC.	-	-	-	-	43,886	106,727	160,008
330944	FRONTIER COMM.-ST. CROIX, INC.	-	-	-	-	226,046	485,717	673,918
330945	SCANDINAVIA TEL. CO.	-	-	-	-	34,699	93,611	136,630
330946	SHARON TEL. CO.	-	-	-	-	44,236	101,665	123,126
330949	SIREN TEL. CO., INC.	-	-	-	-	42,124	103,465	157,545
330950	CENTURYTEL OF NORTHWEST WISCONSIN, INC.	-	-	-	-	251,781	668,453	1,723,888
330951	SOMERSET TEL. CO., INC.	-	-	-	-	64,187	154,967	179,255
330952	SOUTHEAST TEL. CO. OF WIS., INC.	-	-	-	-	38,116	29,827	140,955
330953	SPRING VALLEY TEL. CO., INC.	-	-	-	-	44,027	97,495	125,911
330954	STOCKBRIDGE & SHERWOOD TEL. CO.	-	-	-	-	49,187	115,651	143,593
330955	STATE LONG DISTANCE TEL. CO.	-	-	-	-	45,501	191,346	308,535
330956	CENTURYTEL OF NORTHERN WISCONSIN, INC.	-	-	-	-	227,409	514,171	1,295,714
330958	TENNEY TEL. CO.	-	-	-	-	0	0	25,914
330959	CENTURYTEL OF MIDWEST-WI/THORP	-	-	-	-	19,671	59,957	74,098
330960	TRI-COUNTY TEL. COOP., INC.-WI	-	-	-	-	81,796	198,618	295,512
330962	UNION TEL. CO.	-	-	-	-	87,255	211,987	303,396
330963	UTELCO, INC.	-	-	-	-	63,791	0	105,055
330964	FRONTIER COMM. OF WISCONSIN, INC.	-	-	-	-	0	0	0
330966	VERNON TEL. COOP.	-	-	-	-	124,160	288,024	420,412
330967	FRONTIER COMM. OF VIROQUA, INC.	-	-	-	-	66,330	154,980	222,601
330968	WAUNAKEE TEL. CO.	-	-	-	-	67,273	190,669	266,347
330970	CENTURYTEL OF THE MIDWEST-WI/WAYSIDE	-	-	-	-	82,257	207,365	350,658
330971	WEST WISCONSIN TELCOM COOP., INC.	-	-	-	-	197,828	435,432	535,337
330973	WITTENBERG TEL. CO.	-	-	-	-	0	8,244	39,126
330974	WOOD COUNTY TEL. CO.	-	-	-	-	626,005	1,387,482	1,673,112
331155	TELEPHONE USA OF WISCONSIN, LLC	-	-	-	-	1,979,401	4,409,826	5,115,669

Table 3.26
Interstate Common Line Support Payment Projections by Study Area
(Dollars)

Study Area ID Code	Study Area Name	1998 Total	1999 Total	2000 Total	2001 Total	2002 Total	2003 Total	2004 Total
	WISCONSIN (CONT.)							0
331159	CENTURYTEL OF CENTRAL WISCONSIN, LLC	-	-	-	-	1,326,910	3,017,424	3,296,082
335220	WISCONSIN BELL	-	-	-	-	0	0	0
339001	CTC TELCOM, INC.	-	-	-	-	202,971	378,197	586,213
339003	CHEQUAMEGON TELECOMMUNICATIONS COMPANY, INC.	-	-	-	-	0	94,499	146,277
339004	BAYLAND COMMUNICATIONS, INC.	-	-	-	-	0	26,455	45,147
339005	24-7 TELCOM, INC.	-	-	-	-	0	0	0
339006	MIDWEST WIRELESS WISCONSIN, LLC	-	-	-	-	0	0	47,586
339007	UNITED STATES CELLULAR CORPORATION	-	-	-	-	0	1,830,614	3,308,028
339009	NPCR, INC.	-	-	-	-	0	0	4,326
339010	WISCONSIN RSA #4 LIMITED PARTNERSHIP	-	-	-	-	0	0	0
339013	METRO SOUTHWEST PCS, LLP	-	-	-	-	0	0	0
339014	BROWN COUNTY MSA CELLULAR LTD. PARTNERSHIP	-	-	-	-	0	0	0
339017	ALLTEL COMMUNICATIONS, INC.	-	-	-	-	0	0	1,255,904
TOTAL	WYOMING	-	-	-	-	1,529,326	3,150,084	6,346,072
511595	UNITED TELEPHONE CO. OF THE WEST-WY	-	-	-	-	0	0	0
512251	RANGE TEL. COOPERATIVE INC.-WY	-	-	-	-	342,141	647,077	1,386,039
512289	CHUGWATER TELEPHONE COMPANY	-	-	-	-	36,917	48,390	84,550
512290	ALL WEST COMMUNICATIONS-WY	-	-	-	-	23,660	53,653	49,801
512291	DUBOIS TELEPHONE EXCHANGE INC.	-	-	-	-	43,333	84,743	437,336
512295	SILVER STAR TEL. CO.- WY	-	-	-	-	106,837	195,780	454,602
512296	TRI-COUNTY TEL. ASSN. INC.-WY	-	-	-	-	245,099	510,192	1,450,982
512297	UNION TELEPHONE CO.	-	-	-	-	615,871	1,071,611	1,511,621
512299	CENTURYTEL OF WYOMING, INC.	-	-	-	-	115,469	264,169	357,409
515108	QWEST CORPORATION - WY	-	-	-	-	0	0	0
519001	SILVER STAR TEL - WY	-	-	-	-	0	0	0
519002	WESTERN WIRELESS	-	-	-	-	0	274,470	613,734
519004	ADVANCED COMMUNICATIONS TECHNOLOGY, INC.	-	-	-	-	0	0	0
519905	UNION TELEPHONE CO. DBA UNION CELLULAR	-	-	-	-	0	0	0
TOTAL	INDUSTRY	-	-	-	-	172,894,199	398,906,864	722,733,043

Source: Universal Service Administrative Company quarterly filings to the FCC.

Table 3.27
Interstate Access Support Payment Projections by Study Area
(Dollars)

Study Area ID Code	Study Area Name	1998 Total	1999 Total	2000 Total	2001 Total	2002 Total	2003 Total	2004 Total
TOTAL	ALABAMA	-	-	9,091,518	17,705,910	21,658,467	21,274,146	18,606,054
250306	FRONTIER COMM. OF AL, INC.	-	-	130,116	265,254	280,554	290,640	293,847
250318	FRONTIER COMM. OF THE SOUTH, INC.	-	-	244,596	503,004	533,865	539,937	537,666
255181	SOUTH CENTRAL BELL-AL	-	-	5,328,336	10,177,428	13,636,482	13,937,481	10,154,142
259001	RCC HOLDINGS	-	-	0	0	547,854	0	1,044,483
259004	CELLULAR SOUTH LICENSES, INC. (ALABAMA)	-	-	0	0	0	22,830	7,539
259005	CORR WIRELESS COMMUNICATIONS, LLC	-	-	0	0	0	36,564	69,162
259006	FARMERS CELLULAR TELEPHONE, INC.	-	-	0	0	0	0	5,286
259788	CENTURYTEL OF ALABAMA, LLC (SOUTHERN)	-	-	2,311,014	4,665,150	4,647,444	4,496,847	4,549,476
259789	CENTURYTEL OF ALABAMA, LLC (NORTHERN)	-	-	1,077,456	2,095,074	2,012,268	1,949,847	1,944,453
TOTAL	ALASKA	-	-	0	0	0	0	0
TOTAL	AMERICAN SAMOA	-	-	0	0	0	0	0
TOTAL	ARIZONA	-	-	2,162,622	12,649,008	19,249,440	18,386,730	18,863,022
452172	CITIZENS UTIL RURAL CO INC DBA FRONTIER	-	-	390,990	1,124,700	1,530,156	1,577,793	1,586,460
452302	VERIZON CALIFORNIA INC. - AZ	-	-	95,664	194,922	197,757	200,574	206,022
454426	CITIZENS TEL CO-WHITE MT DBA FRONTIER COMM	-	-	756,030	1,491,594	1,273,905	1,215,042	1,380,741
454449	NAVAJO COMM CO INC DBA FRONTIER NAVAJO COM-AZ	-	-	919,938	1,858,320	1,772,076	1,510,584	1,402,545
455101	QWEST CORPORATION - AZ	-	-	0	7,741,146	13,487,382	12,582,978	12,406,011
459001	SMITH BAGLEY, INC.	-	-	0	238,326	988,164	1,299,759	1,657,113
459002	SMITH BAGLEY, INC. (NON-RESERVATION)	-	-	0	0	0	0	224,130
TOTAL	ARKANSAS	-	-	3,529,674	6,792,336	6,171,090	6,000,540	7,058,700
405211	SOUTHWESTERN BELL-ARKANSAS	-	-	3,529,674	6,792,336	6,171,090	6,000,540	5,590,284
409001	SPRINT SPECTRUM DBA SPRINT PCS	-	-	0	0	0	0	1,373,460
409002	NPCR, INC.	-	-	0	0	0	0	94,956
TOTAL	CALIFORNIA	-	-	16,267,254	32,232,858	30,267,924	32,308,341	31,403,940
542302	VERIZON CALIFORNIA INC.-CA (CONTEL)	-	-	2,635,446	5,317,434	3,029,457	5,647,164	5,694,669
542308	CITIZENS TEL CO OF CA INC. DBA FRONTIER COMM	-	-	1,973,298	3,735,384	3,763,716	3,983,052	4,084,146
542319	VERIZON CALIFORNIA INC.-CA (GTE)	-	-	9,596,868	19,086,276	19,105,182	19,604,865	19,553,118
542344	VERIZON WEST COAST INC.-CA	-	-	0	0	0	0	0
543402	CITIZENS TEL CO OF GOLDEN ST DBA FRONTIER COM	-	-	394,572	886,620	1,005,426	1,037,277	1,032,504
544342	CITIZENS TEL CO OF TUOLUMNE DBA FRONTIER COMM	-	-	351,930	761,556	869,319	920,658	938,547
545170	PACIFIC BELL	-	-	1,315,140	2,445,588	2,494,824	1,038,519	0
549002	WESTERN WIRELESS	-	-	0	0	0	76,806	100,956
TOTAL	COLORADO	-	-	8,172,504	16,227,252	15,616,608	18,637,497	20,732,772
462187	EL PASO COUNTY MUTUAL TEL CO	-	-	0	0	20,124	48,192	55,821
465102	QWEST CORPORATION - CO	-	-	8,172,504	16,227,252	15,547,008	18,046,113	19,853,061
469001	NORTHEAST COLORADO CELLULAR, INC.	-	-	0	0	49,476	214,800	318,120
469003	WESTERN WIRELESS	-	-	0	0	0	328,392	505,770
TOTAL	CONNECTICUT	-	-	0	340,266	638,586	710,856	868,038
135200	SOUTHERN NEW ENGLAND TEL.	-	-	0	340,266	638,586	710,856	868,038
TOTAL	DELAWARE	-	-	194,226	379,632	369,687	321,057	272,400
565010	VERIZON DELAWARE INC.	-	-	194,226	379,632	369,687	321,057	272,400
TOTAL	DISTRICT OF COLUMBIA	-	-	0	0	0	0	0
575020	VERIZON WA, DC INC.	-	-	0	0	0	0	0
TOTAL	FLORIDA	-	-	31,502,988	62,275,932	61,696,380	54,859,551	57,411,816
210318	FRONTIER COMM. OF THE SOUTH-FL	-	-	55,680	114,210	122,544	126,090	125,985
210328	VERIZON FLORIDA INC.	-	-	13,054,920	26,265,978	27,478,188	28,175,391	28,038,498
210341	SPRINT-FLORIDA, INCORPORATED	-	-	9,478,260	18,778,548	17,679,255	17,975,382	19,221,015
215191	SOUTHERN BELL-FL	-	-	8,914,128	17,117,196	16,416,393	8,582,688	10,026,318
TOTAL	GEORGIA	-	-	5,955,450	11,899,386	13,589,763	14,682,948	13,338,999
220362	FRONTIER COMM. OF FAIRMOUNT, INC	-	-	114,294	234,282	256,755	273,084	275,214
225192	SOUTHERN BELL-GA	-	-	5,841,156	11,665,104	13,333,008	14,409,864	13,063,785
TOTAL	GUAM	-	-	0	0	0	0	0
TOTAL	HAWAII	-	-	1,515,258	2,682,498	2,254,944	2,162,049	2,159,784
623100	VERIZON HAWAII INC.-HI	-	-	1,515,258	2,682,498	2,254,944	2,162,049	2,159,784
TOTAL	IDAHO	-	-	6,978,900	14,455,956	15,156,408	15,643,986	15,807,735
472416	VERIZON NORTHWEST INC.-ID	-	-	6,306,204	13,018,446	13,563,582	13,992,570	14,145,651
474427	CITIZENS TEL CO OF ID DBA FRONTIER COMM OF ID	-	-	672,696	1,437,510	1,592,826	1,651,416	1,662,084
475103	QWEST CORPORATION - ID	-	-	0	0	0	0	0
475162	QWEST CORPORATION - IDAHO	-	-	0	0	0	0	0
TOTAL	ILLINOIS	-	-	6,302,106	12,815,346	12,877,482	12,878,613	12,507,312
341011	FRONTIER COMM. OF LAKESIDE, INC.	-	-	252	510	444	468	549
341015	VERIZON NORTH INC. - IL	-	-	3,693,840	7,398,174	6,964,197	6,847,833	6,839,946
341036	VERIZON NORTH INC.-IL (CONTEL)	-	-	2,526,270	4,495,284	3,910,995	3,955,689	3,869,829
341038	FRONTIER COMM. OF ILLINOIS, INC.	-	-	0	0	0	0	0
341055	FRONTIER COMM.-MIDLAND, INC.	-	-	81,744	166,134	178,125	185,601	185,868
341061	FRONTIER COMM. OF MT. PULASKI, INC.	-	-	0	0	0	0	0
341067	FRONTIER COMM. OF ORION, INC.	-	-	0	0	0	0	0
341073	FRONTIER COMM.-PRAIRIE, INC.	-	-	0	0	0	0	0
341079	FRONTIER COMM.-SCHUYLER, INC.	-	-	0	0	0	0	0
341183	CITIZENS TEL CO OF IL DBA FRONTIER COMM OF IL	-	-	0	755,244	1,537,659	1,395,486	1,202,862
343035	VERIZON SOUTH INC.-IL (ALLTEL)	-	-	0	0	280,128	486,996	408,258
345070	ILLINOIS BELL TEL. CO.	-	-	0	0	0	0	0
349001	ONEIDA NETWORK SERVICES, INC.	-	-	0	0	2,562	0	0
349004	DIVERSE COMMUNICATIONS, INC.	-	-	0	0	3,372	6,540	0
TOTAL	INDIANA	-	-	11,775,852	23,767,632	24,282,915	25,302,627	25,411,809
320772	VERIZON NORTH INC.-IN	-	-	7,862,766	16,000,560	15,951,618	16,253,262	16,351,404
320779	VERIZON NORTH INC.-IN (CONTEL)	-	-	2,528,172	5,100,486	5,181,897	5,345,088	5,429,028
320828	FRONTIER COMM. OF THORNTOWN, INC.	-	-	0	0	0	0	0
320832	UNITED TEL. CO. OF INDIANA, INC.	-	-	1,384,914	2,666,586	2,866,866	3,279,357	3,334,116
323034	VERIZON NORTH INC.-IN (ALLTEL)	-	-	0	0	282,534	417,654	268,569
325080	INDIANA BELL TEL. CO.	-	-	0	0	0	0	0
329007	HANCOCK COMMUNICATIONS, INC.	-	-	0	0	0	7,266	20,934
329009	SEI DATA, INC.	-	-	0	0	0	0	7,758

Table 3.27
Interstate Access Support Payment Projections by Study Area
(Dollars)

Study Area ID Code	Study Area Name	1998 Total	1999 Total	2000 Total	2001 Total	2002 Total	2003 Total	2004 Total
TOTAL	IOWA	-	-	3,833,220	7,088,142	6,472,485	7,049,910	6,883,458
351127	FRONTIER COMMUNICATIONS OF IOWA, INC.	-	-	90,510	187,524	97,011	0	0
351167	IOWA TELECOMM. SVCS. DBA IOWA TELECOM-NORTH	-	-	1,380,510	2,731,884	2,311,599	1,699,887	1,430,961
351170	IOWA TELECOMM. SVCS. DBA IOWA TELECOM-SYSTEMS	-	-	0	838,272	1,469,850	1,131,858	966,504
351178	IOWA TELECOMM. SVCS. DBA IOWA TELECOM	-	-	2,362,200	3,330,462	1,699,923	1,347,972	1,169,313
355141	QWEST CORPORATION - IA	-	-	0	0	508,044	893,862	615,210
359003	COON RAPIDS MUNICIPAL COMMUNICATIONS UTILITY	-	-	0	0	8,514	9,567	9,537
359004	FOREST CITY TELECOM, INC.	-	-	0	0	37,884	29,763	25,953
359005	HEART OF IOWA COMMUNICATIONS COOPERATIVE	-	-	0	0	50,328	27,756	33,753
359006	INDEPENDENT NETWORKS, LC	-	-	0	0	9,162	7,458	6,822
359007	FARMERS & BUSINESS MEN'S TELEPHONE COMPANY DBA F&B COMMUNICATIONS	-	-	0	0	14,940	17,037	15,330
359008	SOUTH SLOPE COOPERATIVE	-	-	0	0	66,918	79,311	71,472
359009	COON CREEK TELECOMMUNICATIONS CORP.	-	-	0	0	31,518	26,619	23,220
359010	MIDWEST WIRELESS IOWA, LLC	-	-	0	0	105,219	18,918	45,366
359011	OMNITEL COMMUNICATIONS, INC.	-	-	0	0	22,104	0	0
359012	LOST NATION-ELWOOD TELEPHONE CO	-	-	0	0	6,762	5,427	6,702
359013	MANNING MUNICIPAL COMMUNICATIONS & TELEVISION	-	-	0	0	9,834	11,385	10,110
359014	GRUNDY CENTER MUNICIPAL UTILITIES	-	-	0	0	5,043	8,769	10,548
359015	HARLAN MUNICIPAL UTILITIES	-	-	0	0	7,584	13,668	14,268
359016	UNITED STATES CELLULAR	-	-	0	0	0	1,588,308	2,178,297
359017	WESTERN WIRELESS CORP.	-	-	0	0	0	20,445	11,970
359018	LOUISA COMMUNICATIONS	-	-	0	0	6,030	10,008	14,097
359020	GOLDFIELD ACCESS NETWORK	-	-	0	0	0	0	1,110
359022	COMMUNITY CABLE TELEVISION COMPANY OF O'BRIEN COUNTY	-	-	0	0	2,088	12,114	17,616
359023	REINBECK MUNICIPAL TELECOMMUNICATIONS UTILITY	-	-	0	0	2,130	6,036	4,719
359027	IOWA WIRELESS SERVICES, L.P.	-	-	0	0	0	22,428	33,459
359028	MAC WIRELESS, LLC	-	-	0	0	0	510	1,452
359029	SOUTHEAST WIRELESS, INC.	-	-	0	0	0	3,426	7,536
359030	COOPERATIVE TELEPHONE CO.	-	-	0	0	0	30	69
359031	OLIN TELEPHONE CO., INC.	-	-	0	0	0	18	81
359033	MONTEZUMA MUTUAL TELEPHONE CO.	-	-	0	0	0	66	60
359034	MILL VALLEY WIRELESS	-	-	0	0	0	0	2,544
359037	KCTC PCS	-	-	0	0	0	0	822
359038	SHARON TELEPHONE COMPANY	-	-	0	0	0	1,482	3,102
359039	WELLMAN COOP. TELEPHONE ASSOC.	-	-	0	0	0	786	1,671
359041	WAPSI WIRELESS, LLC	-	-	0	0	0	5,070	11,001
359042	BENTON/LINN WIRELESS LLC	-	-	0	0	0	15,858	34,209
359043	NORTHEAST IOWA TELEPHONE CO.	-	-	0	0	0	1,002	1,665
359044	COMMUNITY DIGITAL WIRELESS, LLC	-	-	0	0	0	1,872	3,849
359045	SEI WIRELESS LLC	-	-	0	0	0	4,434	12,204
359046	CEDAR COUNTY PCS, LLC	-	-	0	0	0	4,086	10,008
359047	BROOKLYN MUTUAL TELEPHONE CO.	-	-	0	0	0	96	321
359051	GUTHRIE TELECOMMUNICATIONS NETWORK, INC.	-	-	0	0	0	4,614	9,288
359052	HUXLEY COMMUNICATIONS COOPERATIVE	-	-	0	0	0	3,666	0
359053	IOWA RSA NO. 2 LIMITED PARTNERSHIP	-	-	0	0	0	0	15,471
359054	RSA 1 LIMITED PARTNERSHIP	-	-	0	0	0	0	20,610
359059	FARMERS MUTUAL TELEPHONE COMPANY-HARLAN	-	-	0	0	0	7,482	15,384
359060	NPCR, INC.	-	-	0	0	0	6,816	4,986
359064	GREAT LAKES OF IOWA, INC.	-	-	0	0	0	0	9,402
359069	ALGONA MUNICIPAL UTILITIES	-	-	0	0	0	0	1,386
TOTAL	KANSAS	-	-	3,496,020	6,687,654	8,964,762	7,443,105	7,815,168
411317	UNITED TELEPHONE COMPANY OF EASTERN KANSAS	-	-	0	0	1,230,336	2,812,368	3,121,713
411842	UNITED TELEPHONE CO OF KS	-	-	3,130,842	5,987,622	5,677,674	3,773,970	3,628,737
411957	THE UTC OF MO DBA UTC OF SE. KS	-	-	0	0	143,706	217,686	147,375
415214	SOUTHWESTERN BELL-KANSAS	-	-	365,178	699,258	1,887,687	605,493	578,922
419001	WESTERN WIRELESS	-	-	0	774	25,359	33,588	66,981
419002	SPRINT SPECTRUM LP / PHILLIECO LP (DBA SPRINT PCS)	-	-	0	0	0	0	271,440
TOTAL	KENTUCKY	-	-	9,283,572	16,111,944	16,212,231	18,185,982	17,223,264
265061	CINCINNATI BELL-KY	-	-	249,312	483,930	457,959	441,420	440,676
265182	SOUTH CENTRAL BELL-KY	-	-	4,429,008	6,221,844	5,751,540	7,592,010	6,962,292
269690	KENTUCKY ALLTEL, INC. - LEXINGTON	-	-	4,309,152	8,815,998	9,386,055	9,495,171	9,150,900
269691	KENTUCKY ALLTEL, INC. - LONDON	-	-	296,100	590,172	616,677	657,381	669,396
TOTAL	LOUISIANA	-	-	5,617,266	10,765,260	10,434,096	10,231,944	9,876,780
275183	SOUTH CENTRAL BELL-LA	-	-	5,617,266	10,765,260	10,434,096	10,231,944	9,876,780
TOTAL	MAINE	-	-	394,560	726,486	360,522	141,684	258,270
105111	VERIZON NEW ENGLAND INC. DBA VERIZON MAINE	-	-	394,560	726,486	360,522	141,684	223,986
109001	RCC MINNESOTA, INC.	-	-	0	0	0	0	34,284
TOTAL	MARYLAND	-	-	1,915,254	3,706,134	3,518,502	1,707,516	0
185030	VERIZON MARYLAND INC.	-	-	1,915,254	3,706,134	3,518,502	1,707,516	0
TOTAL	MASSACHUSETTS	-	-	718,296	784,626	128,457	173,610	219,849
115112	VERIZON NEW ENGLAND INC DBA VERIZON MASS.	-	-	718,296	784,626	128,457	173,610	219,849
TOTAL	MICHIGAN	-	-	73,842	145,236	238,743	319,485	319,395
310682	FRONTIER COMM. OF MICHIGAN, INC.	-	-	0	0	0	0	0
310695	VERIZON NORTH INC.-MI	-	-	73,842	145,236	70,275	138,384	272,931
313033	VERIZON NORTH INC.-MI (ALLTEL)	-	-	0	0	168,468	181,101	22,584
315090	MICHIGAN BELL TEL. CO.	-	-	0	0	0	0	0
319010	ALLTEL COMMUNICATIONS, INC.	-	-	0	0	0	0	23,880
TOTAL	MINNESOTA	-	-	1,817,616	3,392,796	4,313,913	4,885,041	4,910,475
361123	CITIZENS TEL CO OF MN DBA FRONTIER COMM OF MN	-	-	1,069,710	1,694,994	1,206,453	1,028,661	886,614
361367	FRONTIER COMM. OF MINNESOTA, INC.	-	-	0	0	260,292	487,572	456,408
361456	UNITED TELEPHONE CO OF MINN	-	-	747,906	1,443,012	2,121,072	2,977,902	3,083,517
365142	QWEST CORPORATION - MN	-	-	0	0	0	0	0
367123	CITIZENS TEL CO OF MN DBA FRONTIER COMM OF MN	-	-	0	215,082	380,115	390,906	416,493
369001	WESTERN WIRELESS	-	-	0	39,708	81,501	0	67,443
369002	MIDWEST WIRELESS COMMUNICATIONS, LLC	-	-	0	0	264,480	0	0
TOTAL	MISSISSIPPI	-	-	6,128,496	11,751,108	16,658,643	17,635,437	16,687,623
285184	SOUTH CENTRAL BELL-MISSISSIPPI	-	-	6,128,496	11,751,108	13,377,414	15,062,478	14,482,884
289001	CELLULAR SOUTH LICENSE, INC.	-	-	0	0	3,281,229	2,419,155	1,123,524
289002	RCC HOLDINGS, INC.	-	-	0	0	0	153,804	463,371
289004	CENTENNIAL CLAIRBORNE CELLULAR CORP.	-	-	0	0	0	0	93,969
289005	CENTENNIAL CELLULAR TRI-STATE OPERATING PARTNERSHIP - MS	-	-	0	0	0	0	57,822

Table 3.27
Interstate Access Support Payment Projections by Study Area
(Dollars)

Study Area ID Code	Study Area Name	1998 Total	1999 Total	2000 Total	2001 Total	2002 Total	2003 Total	2004 Total
	MISSISSIPPI (CONT.)							
289006	NPCR, INC.	-	-	0	0	0	0	18,768
289007	WS TELECOM, INC.	-	-	0	0	0	0	18,861
289008	SPRINT SPECTRUM, LP	-	-	0	0	0	0	98,586
289009	COMMUNIGROUP OF JACKSON, INC.	-	-	0	0	0	0	13,086
289010	ALLTEL COMMUNICATIONS, INC.	-	-	0	0	0	0	315,696
289013	MEGAGATE BROADBAND, INC.	-	-	0	0	0	0	1,056
TOTAL	MISSOURI	-	-	8,107,644	15,789,090	15,749,682	14,675,508	14,342,634
421957	UNITED TELEPHONE CO. OF MISSOURI	-	-	3,304,758	6,358,662	6,612,783	7,067,349	6,978,732
425213	SOUTHWESTERN BELL-MISSOURI	-	-	1,941,732	3,753,036	4,162,227	3,365,454	3,232,293
429002	FIDELITY COMMUNICATIONS SERVICES I INC	-	-	0	0	990	0	0
429784	CENTURYTEL OF MISSOURI, LLC (CENTRAL)	-	-	478,056	981,258	896,349	774,453	769,332
429785	CENTURYTEL OF MISSOURI, LLC (BELLE-HERMAN)	-	-	0	0	200,394	396,063	386,115
429786	CENTURYTEL OF MISSOURI, LLC (SOUTHERN)	-	-	0	0	271,530	534,228	430,725
429787	CENTURYTEL OF MISSOURI, LLC (SOUTHWEST)	-	-	2,383,098	4,696,134	3,605,409	2,537,961	2,545,437
TOTAL	MONTANA	-	-	251,454	568,962	661,404	959,256	1,175,496
484322	CITIZENS TEL CO OF MT DBA FRONTIER COMM OF MT	-	-	236,622	429,672	373,731	376,599	372,168
485104	QWEST CORPORATION - MT	-	-	14,832	139,140	286,524	568,098	786,720
489001	MID-RIVERS TEL. COOP.	-	-	0	150	1,149	14,559	16,608
TOTAL	NEBRASKA	-	-	577,518	1,321,128	2,475,012	4,447,914	5,270,727
371128	CITIZENS TEL CO OF NE DBA FRONTIER COMM OF NE	-	-	434,502	798,906	733,833	644,274	555,495
371568	ALLTEL NEBRASKA, INC.	-	-	0	0	0	0	0
371595	UNITED TELEPHONE CO. OF THE WEST-NE	-	-	143,016	522,222	1,017,303	1,258,500	1,225,935
375143	QWEST CORPORATION - NE	-	-	0	0	723,876	2,545,140	3,250,947
379003	PINPOINT COMMUNICATIONS, INC.	-	-	0	0	0	0	270
379004	NEBRASKA TECH. & TELECOMMUNICATIONS, INC.	-	-	0	0	0	0	238,080
TOTAL	NEVADA	-	-	4,364,736	8,383,824	8,867,826	9,339,696	9,650,958
552302	VERIZON CALIFORNIA INC.-NV	-	-	1,188,564	2,477,988	2,717,130	2,885,262	2,946,171
552348	CENTRAL TELEPHONE COMPANY - NEVADA	-	-	336,978	644,928	1,003,812	1,422,924	1,399,713
554431	CITIZENS TEL CO OF NV DBA FRONTIER COMM OF NV	-	-	834,492	1,366,722	1,054,383	864,630	654,048
554432	CITIZENS TEL CO OF NV DBA FRONTIER COMM OF NV	-	-	10,530	91,560	159,351	160,140	152,232
555173	NEVADA BELL	-	-	1,994,172	3,802,584	3,933,108	3,591,096	3,627,726
559001	WESTERN WIRELESS	-	-	0	42	42	415,644	871,068
TOTAL	NEW HAMPSHIRE	-	-	1,026,156	1,968,294	3,450,759	3,576,582	2,142,861
125113	VERIZON NEW ENGLAND INC. DBA VERIZON NH	-	-	1,026,156	1,968,294	3,450,759	3,576,582	2,142,861
TOTAL	NEW JERSEY	-	-	2,564,148	4,948,374	2,557,848	379,809	437,436
160138	UNITED TEL. CO. OF NJ, INC.	-	-	178,806	345,966	326,076	379,809	437,436
165120	VERIZON NEW JERSEY INC	-	-	2,385,342	4,602,408	2,231,772	0	0
TOTAL	NEW MEXICO	-	-	3,849,036	7,672,860	7,714,602	8,838,315	9,459,237
491164	VALOR TELECOMMUNICATIONS OF NM, LLC #1	-	-	587,346	1,196,040	1,455,816	938,934	837,351
491193	VALOR TELECOMMUNICATIONS OF NEW MEXICO, LLC#2	-	-	1,305,138	2,706,858	2,612,718	2,996,556	2,760,282
494449	NAVAJO COMM CO INC DBA FRONTIER NAVAJO COM-NM	-	-	357,492	708,540	802,611	893,067	918,885
495105	QWEST CORPORATION - NM	-	-	1,599,060	3,061,422	2,843,457	3,541,662	4,291,944
499002	LEACO RURAL TELEPHONE COOP., INC.	-	-	0	0	0	5,193	18,924
499003	WESTERN WIRELESS	-	-	0	0	0	462,903	631,851
TOTAL	NEW YORK	-	-	12,306,168	23,740,152	19,783,239	17,183,190	16,252,320
150072	FRONTIER COMM. OF AUSABLE VALLEY, INC.	-	-	204,492	418,692	448,686	467,571	473,058
150100	FRONTIER COMM. OF NY, INC.	-	-	0	0	0	0	0
150110	OGDEN TEL. CO. DBA FRONTIER OGDEN TEL. CO.	-	-	0	0	0	0	0
150121	FRONTIER TELEPHONE OF ROCHESTER, INC.	-	-	0	0	0	0	0
150122	FRONTIER COMM. OF SENECA GORHAM, INC.	-	-	80,670	164,670	174,156	181,422	182,160
150128	FRONTIER COMM. OF SYLVAN LAKE, INC.	-	-	200,880	414,216	449,058	463,095	460,788
154532	CITIZENS TEL CO OF NY DBA FRONTIER COMM	-	-	2,712,240	5,246,112	5,229,231	5,351,703	5,394,783
154533	CITIZENS TEL CO OF NY DBA FRONTIER COMM	-	-	0	45,996	99,399	105,438	96,951
154534	CITIZENS TEL CO OF NY DBA FRONTIER COMM	-	-	413,754	831,234	897,489	1,008,993	938,589
155130	VERIZON NEW YORK INC.	-	-	8,694,132	16,303,740	11,987,502	9,008,631	8,705,991
159001	MCIMETRO ACCESS TRANSMISSION SERVICES, LLC	-	-	0	315,492	497,718	596,337	0
TOTAL	NORTH CAROLINA	-	-	5,770,230	11,953,026	23,138,982	34,259,325	34,169,529
230470	CAROLINA TEL. & TEL. CO.	-	-	0	0	4,050,138	8,507,355	8,842,827
230471	CENTRAL TEL. CO.-NC	-	-	0	0	929,544	1,940,358	2,009,760
230479	VERIZON SOUTH INC.-NC	-	-	3,726,342	7,737,006	8,148,912	8,280,585	8,048,127
230509	VERIZON SOUTH INC.-NC (CONTEL)	-	-	2,043,888	4,216,020	4,555,104	4,843,617	4,915,020
235193	SOUTHERN BELL-NC	-	-	0	0	5,455,284	10,687,410	10,353,795
TOTAL	NORTH DAKOTA	-	-	507,486	868,248	668,397	686,652	746,223
385144	QWEST CORPORATION - ND	-	-	507,486	868,248	648,489	543,324	479,703
389001	WESTERN WIRELESS	-	-	0	0	0	105,132	230,490
389002	HTC SERVICES, INC.	-	-	0	0	19,908	38,196	36,030
389003	POLAR TELCOM, INC.	-	-	0	0	0	0	0
TOTAL	NORTHERN MARIANA ISLANDS	-	-	123,876	246,678	247,593	263,274	277,236
653700	MICRONESIAN TELECOMMUNICATIONS CORPORATION	-	-	123,876	246,678	247,593	263,274	277,236
TOTAL	OHIO	-	-	3,855,204	11,545,878	15,126,339	15,324,993	15,663,903
300615	VERIZON NORTH INC.-OH	-	-	3,855,204	7,807,056	7,881,648	8,143,479	8,215,389
300661	UNITED TEL. CO. OF OHIO	-	-	0	3,738,822	7,244,691	7,181,514	7,448,514
300682	FRONTIER COMM. OF MICH., INC.-OH	-	-	0	0	0	0	0
305062	CINCINNATI BELL-OHIO	-	-	0	0	0	0	0
305150	OHIO BELL TEL. CO.	-	-	0	0	0	0	0
TOTAL	OKLAHOMA	-	-	3,542,790	6,889,062	6,492,033	5,643,957	4,797,426
431165	VALOR TELECOMMUNICATIONS OF OK, LLC	-	-	918,366	1,851,312	1,654,011	1,418,799	1,019,808
435215	SOUTHWESTERN BELL-OKLAHOMA	-	-	2,624,424	5,037,750	4,835,196	4,128,240	3,737,643
439001	WESTERN WIRELESS	-	-	0	0	0	66,768	0
439002	SAGE TELECOM, INC.	-	-	0	0	2,826	30,150	39,975
TOTAL	OREGON	-	-	7,865,832	19,562,982	22,834,767	22,241,280	20,191,761
532400	UNITED TELEPHONE CO OF THE NW - OR	-	-	482,370	1,269,720	1,407,795	1,325,151	1,359,900
532416	VERIZON NORTHWEST INC.-OR	-	-	6,953,526	14,173,608	14,739,624	14,741,013	14,372,067
532456	MALHEUR HOME TELEPHONE COMPANY	-	-	0	0	0	74,628	147,081
533401	CITIZENS TEL CO OF OR DBA FRONTIER COMM OF OR	-	-	429,936	864,000	887,601	908,184	878,424

Table 3.27
Interstate Access Support Payment Projections by Study Area
(Dollars)

Study Area ID Code	Study Area Name	1998 Total	1999 Total	2000 Total	2001 Total	2002 Total	2003 Total	2004 Total
	OREGON (CONT.)							
535163	QWEST CORPORATION - OR	-	-	0	3,255,654	5,799,747	5,192,304	3,434,289
TOTAL	PENNSYLVANIA	-	-	6,660,918	13,267,416	15,990,477	19,010,403	19,069,707
170149	FRONTIER COMM. OF BREEZEWOOD, INC.	-	-	41,256	84,240	89,037	94,071	96,297
170152	FRONTIER COMM. OF CANTON, INC.	-	-	9,948	20,382	20,985	21,630	22,059
170168	FRONTIER COMM. OF PA, INC.	-	-	0	0	0	0	0
170169	VERIZON NORTH INC.-PA	-	-	1,463,940	2,991,162	3,115,026	3,310,527	3,370,953
170170	VERIZON NORTH INC.-PA (CONTEL)	-	-	1,862,004	3,843,030	2,771,385	2,022,705	2,433,984
170178	FRONTIER COMM.-LAKEWOOD, INC.	-	-	0	0	0	0	0
170194	FRONTIER COMM.-OSWAYO RIVER, INC.	-	-	25,524	52,254	55,476	58,023	58,956
170201	VERIZON NORTH INC.-PA (QUAKER STATE)	-	-	0	0	1,372,560	2,380,359	1,984,440
170209	UNITED TEL. CO. OF PA	-	-	3,258,246	6,276,348	8,566,008	11,123,088	11,103,018
175000	VERIZON PENNSYLVANIA INC.	-	-	0	0	0	0	0
TOTAL	PUERTO RICO	-	-	0	0	0	0	0
TOTAL	RHODE ISLAND	-	-	50,484	96,900	62,190	47,727	59,298
585114	VERIZON NEW ENGLAND INC DBA VERIZON RHODE ISL	-	-	50,484	96,900	62,190	47,727	59,298
TOTAL	SOUTH CAROLINA	-	-	8,505,270	16,761,324	15,806,256	15,006,528	14,465,949
240479	VERIZON SOUTH INC.-SC	-	-	3,525,420	7,188,516	6,619,080	6,225,156	6,213,276
240506	UNITED TEL. CO. OF THE CAROLINAS	-	-	810,774	1,554,474	1,627,062	1,808,961	1,844,199
240526	VERIZON SOUTH INC.-SC (CONTEL)	-	-	0	0	750,432	1,252,470	989,565
245194	SOUTHERN BELL-SC	-	-	4,169,076	8,018,334	6,809,682	5,719,941	5,418,909
TOTAL	SOUTH DAKOTA	-	-	36,654	75,744	77,739	148,743	162,204
395145	QWEST CORPORATION - SD	-	-	36,654	75,744	77,739	102,033	113,958
399002	WESTERN WIRELESS	-	-	0	0	0	46,710	48,246
TOTAL	TENNESSEE	-	-	4,662,288	8,569,836	7,785,378	9,040,674	10,236,165
290567	UNITED INTER-MOUNTAIN TEL. CO.-TN	-	-	1,036,074	1,994,466	1,866,549	1,826,052	1,846,899
290580	CITIZENS TEL OF THE VOL ST DBA FRONTIER COMM	-	-	0	264,432	482,151	476,370	505,347
294336	CITIZENS TEL CO - TN, LLC DBA FRONTIER COM TN	-	-	9,744	218,562	412,170	398,457	369,930
295185	SOUTH CENTRAL BELL-TN	-	-	3,616,470	6,092,376	4,926,903	6,274,227	7,482,492
299001	BEN LOMAND COMMUNICATIONS, INC.	-	-	0	0	97,605	65,568	31,497
TOTAL	TEXAS	-	-	19,552,260	38,260,956	38,640,972	42,053,814	40,696,839
441163	VALOR TELECOMMUNICATIONS OF TEXAS, LP	-	-	0	2,020,812	4,769,187	6,394,890	7,275,339
442080	GTE-SW DBA VERIZON SW INC.-TX	-	-	12,873,660	23,255,490	20,285,361	19,319,775	19,022,397
442084	UNITED TELEPHONE CO. OF TEXAS INC.	-	-	4,968,216	9,578,550	6,828,372	4,402,401	4,441,875
442114	CENTRAL TELEPHONE COMPANY OF TEXAS	-	-	0	0	3,136,548	6,346,263	6,303,738
442154	GTE-SW DBA VERIZON SW INC.-TX (CONTEL)	-	-	1,710,384	3,371,598	3,303,414	3,210,135	3,179,781
445216	SOUTHWESTERN BELL-TEXAS	-	-	0	0	0	0	0
449001	W. T. SERVICES, INC.	-	-	0	5,310	28,113	50,544	59,097
449002	XIT TELECOMMUNICATION AND TECHNOLOGY, INC.	-	-	0	13,326	29,745	65,832	0
449003	WESTERN WIRELESS	-	-	0	0	81,342	2,082,120	268,902
449004	CUMBY TEL COOP INC	-	-	0	0	40,068	63,444	69,345
449005	NORTEX TELCOM L.L.C.	-	-	0	0	0	0	0
449006	SANTA ROSA TEL COOP	-	-	0	15,870	138,822	118,410	76,365
449010	SAGE TELECOM OF TEXAS, L.P.	-	-	0	0	0	0	0
TOTAL	UTAH	-	-	1,399,866	2,731,266	2,429,937	2,346,744	2,212,941
504429	CITIZENS TEL CO OF UT DBA FRONTIER COMM OF UT	-	-	415,500	837,906	871,059	898,788	887,928
504449	NAVAJO COMM CO INC DBA FRONTIER NAVAJO COM-UT	-	-	62,556	123,168	140,610	160,662	174,189
505107	QWEST CORPORATION - UT	-	-	921,810	1,770,192	1,418,268	1,287,294	1,150,824
TOTAL	VERMONT	-	-	200,286	1,192,932	1,958,115	1,990,722	2,374,332
145115	VERIZON NEW ENGLAND INC DBA VERIZON VERMONT	-	-	200,286	1,192,932	1,958,115	1,990,722	2,035,290
149001	RCC ATLANTIC, INC.	-	-	0	0	0	0	339,042
TOTAL	VIRGIN ISLANDS	-	-	0	0	0	0	0
TOTAL	VIRGINIA	-	-	25,298,514	51,425,058	55,524,345	59,427,834	60,519,612
190233	VERIZON SOUTH INC.-VA (CONTEL)	-	-	15,909,306	33,022,416	35,308,305	36,957,057	37,965,327
190254	CENTRAL TEL. CO. OF VA	-	-	0	0	4,370,268	8,866,527	8,944,242
190479	VERIZON SOUTH INC.- VA	-	-	274,866	533,496	553,317	596,388	556,728
190567	UNITED INTER-MOUNTAIN TEL. CO.-VA	-	-	2,828,610	5,460,816	3,295,425	1,317,342	1,368,612
195040	VERIZON VIRGINIA INC.	-	-	6,285,732	12,408,330	11,997,030	11,690,520	11,684,703
199001	VIRGINIA CELLULAR LIMITED PARTNERSHIP	-	-	0	0	0	0	0
TOTAL	WASHINGTON	-	-	11,148,138	22,759,908	23,952,981	25,037,868	25,393,635
522400	UNITED TELEPHONE CO OF THE NW - WA	-	-	937,800	1,805,184	1,768,377	1,797,840	1,813,917
522416	VERIZON NORTHWEST INC.-WA	-	-	7,947,234	16,329,948	17,265,783	17,331,867	16,870,854
522449	VERIZON NORTHWEST INC.-WA (CONTEL)	-	-	2,263,104	4,624,776	4,637,211	4,888,320	5,020,995
525161	QWEST CORPORATION - WA	-	-	0	0	0	0	0
529001	UNITED STATES CELLULAR CORPORATION	-	-	0	0	0	446,496	310,005
529002	RCC MINNESOTA, INC.	-	-	0	0	281,610	534,876	816,444
529003	WASHINGTON RSA NO. 8 LIMITED PARTNERSHIP	-	-	0	0	0	38,469	39,714
529008	SPRINT SPECTRUM, LP	-	-	0	0	0	0	521,706
TOTAL	WEST VIRGINIA	-	-	9,855,282	19,702,740	19,727,328	19,536,204	16,485,924
200271	CITIZENS TEL OF WVA DBA FRONTIER COMM OF WVA	-	-	1,552,602	3,106,398	3,260,760	3,446,487	3,499,368
204338	CITIZENS TEL CO OF WVA DBA FRONTIER COMM	-	-	844,572	1,759,092	1,942,626	2,058,069	2,078,676
204339	CITIZENS TEL CO OF WVA DBA FRONTIER COMM	-	-	1,528,476	3,218,808	3,547,299	3,715,248	3,694,248
205050	VERIZON WEST VIRGINIA INC.	-	-	5,929,632	11,618,442	10,976,643	10,053,333	6,531,048
209001	GATEWAY TELECOM LLC, DBA STRATUS WAVE COMMUNICATIONS	-	-	0	0	0	0	0
209002	FIBERNET, LLC	-	-	0	0	0	145,149	131,109
209003	HIGHLAND CELLULAR, INC.	-	-	0	0	0	117,918	204,006
209006	EASTERBROOKE CELLULAR CORPORATION	-	-	0	0	0	0	124,059
209008	ALLTEL COMMUNICATIONS, INC.	-	-	0	0	0	0	131,388
209909	WEST VIRGINIA PCS ALLIANCE	-	-	0	0	0	0	92,022
TOTAL	WISCONSIN	-	-	1,303,812	2,615,574	1,418,460	256,665	256,869
330870	RHINELANDER TEL CO (CRANDON) DBA FRONTIER	-	-	103,404	196,998	196,479	203,958	203,463
330886	VERIZON NORTH INC.-WI	-	-	1,169,280	2,363,202	1,171,767	0	0
330891	RHINELANDER TEL-HEADWATRS DBA FRONTIER RIB LK	-	-	1,368	1,368	0	0	0
330912	FRONTIER COMM. OF MONDOVI, INC.	-	-	0	0	0	0	0
330940	RHINELANDER TEL CO DBA FRONTIER RIB LAKE	-	-	0	0	0	0	0
330941	RHINELANDER TEL CO (RIB LAKE) DBA FRONTIER	-	-	29,760	54,006	50,214	52,707	53,406

Table 3.27
Interstate Access Support Payment Projections by Study Area
(Dollars)

Study Area ID Code	Study Area Name	1998 Total	1999 Total	2000 Total	2001 Total	2002 Total	2003 Total	2004 Total
	WISCONSIN (CONT.)							
330964	FRONTIER COMM. OF WISCONSIN, INC.	-	-	0	0	0	0	0
335220	WISCONSIN BELL	-	-	0	0	0	0	0
339006	MIDWEST WIRELESS WISCONSIN, LLC	-	-	0	0	0	0	0
339007	UNITED STATES CELLULAR CORPORATION	-	-	0	0	0	0	0
339009	NPCR, INC.	-	-	0	0	0	0	0
TOTAL	WYOMING	-	-	3,030,234	6,089,550	6,141,309	7,547,319	7,803,081
511595	UNITED TELEPHONE CO. OF THE WEST-WY	-	-	218,238	444,126	450,672	480,729	497,577
515108	QWEST CORPORATION - WY	-	-	2,811,996	5,633,796	5,664,834	5,738,667	5,551,434
519001	SILVER STAR TEL - WY	-	-	0	11,628	25,803	26,799	21,732
519002	WESTERN WIRELESS	-	-	0	0	0	1,301,124	1,730,010
519004	ADVANCED COMMUNICATIONS TECHNOLOGY, INC.	-	-	0	0	0	0	2,328
TOTAL	INDUSTRY	-	-	283,142,778	574,391,160	610,416,018	630,213,651	622,950,966

Source: Universal Service Administrative Company quarterly filings to the FCC.

Table 3.28
Local Switching Support Payment Projections by Study Area
(Dollars)

Study Area ID Code	Study Area Name	1998 Total	1999 Total	2000 Total	2001 Total	2002 Total	2003 Total	2004 Total
TOTAL	ALABAMA	9,863,334	7,349,622	6,731,295	6,771,888	6,234,524	7,177,263	6,663,714
250282	BLOUNTSVILLE TEL. CO., INC.	61,608	67,905	81,480	130,871	120,398	169,392	148,026
250283	BRINDLEE MOUNTAIN TEL. CO.	402,225	409,029	443,634	418,442	315,174	363,528	365,874
250284	BUTLER TEL. CO., INC.	262,089	282,171	304,203	261,968	255,275	318,540	280,968
250285	CASTLEBERRY TEL. CO., INC.	85,083	94,251	92,382	96,028	82,478	106,008	101,880
250286	NATIONAL TEL. CO. OF AL	177,108	182,088	161,772	154,453	146,395	165,324	141,360
250290	FARMERS TEL. COOP., INC.-AL	1,211,055	575,259	603,825	585,609	562,088	494,280	596,418
250295	GRACEBA TOTAL COMM.	313,005	330,147	317,613	331,599	258,211	251,760	140,820
250298	GULF TEL. CO.-AL	3,023,772	740,988	0	0	0	0	0
250299	HAYNEVILLE TEL. CO., INC.	127,911	131,940	134,871	123,649	173,502	250,068	132,774
250300	HOPPER TELECOMMUNICATIONS CO., INC.	143,367	339,033	178,656	87,069	87,665	91,056	84,246
250301	FRONTIER COMM. OF LAMAR COUNTY, INC.	206,469	222,879	221,574	205,413	211,494	236,136	241,368
250302	ALLTEL ALABAMA	377,601	470,046	464,811	484,133	454,286	455,616	481,464
250304	MILLRY TEL. CO., INC.	346,929	346,479	313,014	367,093	376,857	399,552	380,478
250305	MON-CRE TEL. COOP. INC.	204,957	180,603	193,929	218,370	184,040	205,800	174,114
250306	FRONTIER COMM. OF AL, INC.	330,909	305,559	333,042	380,716	329,009	396,564	331,296
250307	MOUNDVILLE TEL. CO.	96,855	109,116	118,782	124,341	135,025	115,428	130,764
250308	NEW HOPE TEL. COOP., INC.-AL	315,627	316,299	335,706	307,977	227,657	335,388	204,636
250311	OAKMAN TEL. CO., INC.	147,321	148,089	138,702	118,570	104,299	121,860	123,624
250312	OTELCO TELEPHONE LLC	273,888	331,923	395,214	388,512	512,981	493,368	536,514
250314	PEOPLES TEL. CO.	223,317	227,922	259,794	240,966	213,684	279,480	253,956
250315	PINE BELT TEL. CO.	120,903	155,544	124,143	182,690	174,977	167,004	215,268
250316	RAGLAND TEL. CO.	30,411	28,992	33,957	38,099	35,376	29,748	34,326
250317	ROANOKE TEL. CO., INC.	393,768	382,776	381,474	377,175	378,725	423,432	374,148
250318	FRONTIER COMM. OF THE SOUTH, INC.	661,119	621,270	684,615	728,329	581,279	749,700	585,180
250322	UNION SPRINGS TEL. CO.	326,037	349,314	414,102	419,816	308,625	450,060	444,234
255181	SOUTH CENTRAL BELL-AL	0	0	0	0	0	0	0
259001	RCC HOLDINGS	0	0	0	0	5,024	99,408	135,105
259002	PINE BELT CELLULAR, INC.	0	0	0	0	0	0	0
259004	CELLULAR SOUTH LICENSES, INC. (ALABAMA)	0	0	0	0	0	8,763	24,873
259005	CORR WIRELESS COMMUNICATIONS, LLC	0	0	0	0	0	0	0
259006	FARMERS CELLULAR TELEPHONE, INC.	0	0	0	0	0	0	0
259788	CENTURYTEL OF ALABAMA, LLC (SOUTHERN)	0	0	0	0	0	0	0
259789	CENTURYTEL OF ALABAMA, LLC (NORTHERN)	0	0	0	0	0	0	0
TOTAL	ALASKA	15,140,835	14,175,093	14,769,177	13,573,329	13,073,054	14,903,976	16,804,761
611449	ATEAC, INC.	677,100	651,471	734,484	0	0	0	0
613000	ACS OF ANCHORAGE, INC.	0	0	0	0	0	0	0
613001	ARCTIC SLOPE TEL. ASSOCIATION COOP.INC.	940,560	964,089	1,055,970	1,269,053	1,423,046	1,110,780	1,831,707
613002	BETTLES TELEPHONE CO. INC.	51,099	47,883	52,833	66,419	50,340	95,076	52,146
613003	BRISTOL BAY TELEPHONE COOP. INC.	446,547	475,323	423,498	395,112	413,678	423,852	437,904
613004	BUSH-TELL INC.	344,139	309,195	305,406	296,182	327,922	309,516	333,810
613005	CIRCLE UTILITIES	11,304	9,660	9,990	14,504	8,816	14,280	11,742
613006	COPPER VALLEY TEL. COOP. INC.	864,753	828,711	845,700	964,057	831,846	892,884	862,314
613007	CORDOVA TELEPHONE COOPERATIVE, INC.	331,191	309,234	360,198	477,658	428,173	466,992	484,290
613008	ACS OF FAIRBANKS, INC.	1,393,231	1,610,598	1,614,429	1,203,916	996,765	1,316,388	1,211,274
613010	ACS - NORTHLAND GLACIER STATE	966,517	1,108,458	610,035	0	0	0	0
613011	INTERIOR TELEPHONE COMPANY INC.	964,323	842,118	1,129,011	1,200,092	1,238,072	1,167,588	1,654,551
613012	ACS - ALASKA JUNEAU	1,110,430	1,098,351	1,068,042	1,002,745	1,044,725	1,028,520	1,028,166
613013	KETCHIKAN PUBLIC UTILITIES	960,579	628,071	717,174	892,044	882,176	781,320	823,326
613015	MATANUSKA TELEPHONE ASSOC., INC.	1,108,320	0	0	0	0	0	0
613016	MUKLUK TEL. COMPANY, INC.	338,295	335,712	444,150	621,368	619,416	808,392	981,795
613017	ALASKA TELEPHONE COMPANY	356,037	997,326	1,170,162	1,280,458	1,023,614	2,288,100	1,904,736
613018	NUSHAGAK ELECTRIC & TELEPHONE COOP., INC.	266,409	300,405	314,430	361,025	288,381	344,976	306,366
613019	OTZ TELEPHONE COOPERATIVE, INC.	926,631	756,174	846,165	987,898	884,044	910,920	870,462
613020	ACS - NORTHLAND SITKA	1,706,752	1,569,987	1,633,290	1,288,140	1,237,916	1,301,964	1,251,780
613022	ACS - ALASKA GREATLAND	427,355	352,200	410,739	248,413	261,582	260,400	253,272
613023	UNITED UTILITIES INC.	624,681	674,280	672,699	690,771	697,824	870,384	913,692
613025	YUKON TELEPHONE COMPANY, INC.	256,452	235,002	271,554	224,966	300,081	245,328	302,352
613026	NORTH COUNTRY TELEPHONE COMPANY	18,801	20,853	22,023	16,346	16,029	16,416	18,210
613028	SUMMIT TEL & TEL CO OF ALASKA	49,329	49,992	57,195	72,162	74,136	78,984	80,472
619001	GCI COMMUNICATIONS CORP.	0	0	0	0	24,472	170,916	1,190,394
619002	ALASKA DIGITEL LLC	0	0	0	0	0	0	0
TOTAL	AMERICAN SAMOA	0	124,410	214,791	179,040	462,129	530,388	591,804
673900	AMERICAN SAMOA TELECOMMUNICATIONS AUTHORITY	0	124,410	214,791	179,040	462,129	530,388	591,804
TOTAL	ARIZONA	9,271,179	9,732,288	10,637,322	9,516,402	8,930,867	11,750,490	10,901,631
452169	SAN CARLOS APACHE TELECOMM. UTILITY, INC.	3	89,976	132,708	179,728	213,137	179,952	189,708
452171	ARIZONA TEL. CO.	409,335	398,025	405,291	424,695	388,093	419,328	392,154
452172	CITIZENS UTIL RURAL CO INC DBA FRONTIER	0	0	0	0	0	0	0
452173	TOHONO O'ODHAM UTILITY AUTHORITY	298,401	204,912	246,051	294,026	252,212	276,612	297,954
452174	SOUTHWESTERN TEL. CO.	251,529	230,160	247,233	239,125	228,139	301,032	302,172
452175	CENTURYTEL OF SOUTHWEST, INC.-AZ	227,685	218,241	234,867	219,233	249,088	295,620	268,440
452176	VALLEY TELEPHONE COOPERATIVE INC-AZ	801,936	854,544	879,987	1,108,671	901,258	960,276	1,535,352
452179	GILA RIVER TELECOMMUNICATIONS, INC.	337,971	279,843	278,934	324,131	335,762	291,588	286,896
452191	ACCIPITER COMMUNICATIONS, INC.	(3)	87	229,371	99,399	80,725	274,644	118,656
452200	FORT MOJAVE TELECOMMUNICATIONS, INC.	166,788	155,301	185,427	250,025	214,662	252,336	242,742
452226	MIDVALE TELEPHONE EXCHANGE, INC.-ARIZONA	106,788	111,774	126,120	154,465	122,847	133,548	108,162
452302	VERIZON CALIFORNIA INC. - AZ	843,681	792,105	795,030	720,208	655,842	761,292	686,448
453334	TABLE TOP TELEPHONE COMPANY, INC.	576,489	591,165	698,652	862,494	738,819	887,076	825,246
454426	CITIZENS TEL CO-WHITE MT DBA FRONTIER COMM	2,257,488	2,527,446	2,947,962	2,247,620	2,056,544	2,343,432	2,158,320
454449	NAVAJO COMM CO INC DBA FRONTIER NAVAJO COM-AZ	2,993,088	3,278,709	3,229,689	2,139,095	1,827,859	2,231,196	1,847,448
455101	QWEST CORPORATION - AZ	0	0	0	0	0	0	0
457991	SADDLEBACK COMMUNICATIONS COMPANY	0	0	0	0	0	0	62,934
459001	SMITH BAGLEY, INC.	0	0	0	253,487	665,880	2,142,558	1,578,999
459002	SMITH BAGLEY, INC. (NON-RESERVATION)	0	0	0	0	0	0	0
459003	SPRINT SPECTRUM, LP	0	0	0	0	0	0	0
TOTAL	ARKANSAS	7,457,826	7,035,777	7,353,954	7,289,430	7,908,315	8,079,204	8,615,160
401142	CENTURYTEL OF NW ARKANSAS, LLC - RUSSELLVILLE	0	0	0	0	0	0	0
401143	CENTURYTEL OF NW ARKANSAS, LLC-SILOAM SPRINGS	385,371	323,049	140,508	0	514,194	366,108	0
401144	CENTURYTEL OF CENTRAL ARKANSAS, LLC	0	0	0	0	0	0	0
401691	ALLTEL ARKANSAS, INC.	0	0	0	0	0	0	0
401692	ARKANSAS TELEPHONE COMPANY	393,525	354,270	331,182	312,351	306,051	312,624	274,416
401697	CENTRAL ARKANSAS TEL. COOP INC.	190,539	156,324	156,816	402,928	266,711	176,904	376,692
401698	CLEVELAND CTY TEL. CO.	95,259	88,110	86,046	91,424	87,126	105,216	97,020
401699	DECATUR TELEPHONE CO INC- ARKANSAS	111,753	110,214	108,879	98,560	93,142	142,872	108,696
401702	SOUTH ARKANSAS TEL. CO.,INC.	172,524	205,671	226,581	245,268	307,150	262,656	298,320
401704	LAVACA TELEPHONE-AR	113,691	130,818	137,574	129,126	126,315	139,776	68,856

Table 3.28
Local Switching Support Payment Projections by Study Area
(Dollars)

Study Area ID Code	Study Area Name	1998 Total	1999 Total	2000 Total	2001 Total	2002 Total	2003 Total	2004 Total
	ARKANSAS (CONT.)							
401705	CENTURYTEL OF ARKANSAS, INC.	709,089	598,560	811,893	623,535	545,928	707,220	639,972
401709	MADISON COUNTY TEL. CO. INC.	255,540	232,095	274,116	260,595	252,300	313,200	277,818
401710	MAGAZINE TELEPHONE COMPANY	74,949	75,087	56,484	52,984	61,432	62,196	75,474
401711	CENTURYTEL OF MOUNTAIN HOME, INC.	688,287	655,560	612,666	644,575	738,380	700,464	642,672
401712	MOUNTAIN VIEW TELEPHONE COMPANY	417,831	396,225	404,010	337,524	327,572	337,896	394,644
401713	NORTHERN ARKANSAS TEL. CO.,INC.	631,119	614,493	696,996	744,793	808,473	906,204	802,590
401718	PRAIRIE GROVE TELEPHONE COMPANY	362,793	351,762	340,395	343,892	375,907	287,292	662,964
401720	CENTURYTEL OF REDFIELD, INC.	212,343	85,263	174,267	125,851	144,733	142,176	159,192
401721	RICE BELT TEL. CO.,INC.	82,368	79,779	62,031	52,647	131,001	59,544	320,736
401722	E. RITTER TELEPHONE COMPANY	280,932	280,464	352,326	259,633	286,598	281,160	309,210
401724	SOUTHWEST ARKANSAS TEL. COOP. INC.	347,655	334,269	360,384	383,981	367,571	400,476	405,978
401726	TRI-COUNTY TEL. CO. INC.-AR	369,747	351,579	298,851	384,963	427,235	456,420	457,878
401727	CENTURYTEL OF SOUTH ARKANSAS, INC.	106,467	89,199	108,408	114,446	114,349	112,164	130,764
401729	WALNUT HILL TELEPHONE COMPANY	651,549	686,232	710,823	814,992	733,720	776,736	1,038,786
401733	YELCOT TEL. CO.,INC.	335,529	323,274	426,306	424,391	458,292	471,660	446,118
401734	YELL COUNTY TELEPHONE COMPANY	388,011	408,972	390,246	348,382	340,577	459,444	514,608
403031	SCOTT COUNTY TELEPHONE COMPANY	80,955	104,508	86,166	92,589	93,558	98,796	111,756
405211	SOUTHWESTERN BELL-ARKANSAS	0	0	0	0	0	0	0
409001	SPRINT SPECTRUM DBA SPRINT PCS	0	0	0	0	0	0	0
409002	NPCR, INC.	0	0	0	0	0	0	0
409003	ALLTEL COMMUNICATIONS, INC.	0	0	0	0	0	0	0
TOTAL	CALIFORNIA	6,954,408	6,794,022	6,399,933	6,521,277	6,009,440	6,739,236	6,656,400
542301	CALAVERAS TELEPHONE COMPANY	144,747	164,982	186,063	172,134	64,374	211,032	211,056
542302	VERIZON CALIFORNIA INC.-CA (CONTEL)	0	0	0	0	0	0	0
542308	CITIZENS TEL CO OF CA INC. DBA FRONTIER COMM	0	0	0	0	0	0	0
542311	CAL-ORE TELEPHONE CO.	263,388	355,245	292,701	349,970	365,247	352,344	556,848
542313	DUCOR TELEPHONE COMPANY	139,137	182,220	164,820	176,859	194,938	188,724	281,664
542315	EVANS TELEPHONE COMPANY	349,203	314,331	361,284	482,982	608,512	439,536	515,580
542318	FORESTHILL TELEPHONE COMPANY	401,655	475,746	430,140	483,162	483,145	470,184	528,774
542319	VERIZON CALIFORNIA INC.-CA (GTE)	0	0	0	0	0	0	0
542321	HAPPY VALLEY TELEPHONE COMPANY	126,585	130,224	112,932	118,463	121,622	106,224	120,810
542322	HORNITOS TELEPHONE COMPANY	88,767	83,067	22,182	20,431	31,255	26,220	28,602
542323	WINTERHAVEN TELEPHONE COMPANY	56,532	62,988	61,674	64,519	59,975	75,900	66,552
542324	KERMAN TELEPHONE COMPANY	176,808	205,260	228,447	268,796	238,433	265,632	271,308
542332	THE PONDEROSA TELEPHONE COMPANY	941,523	900,582	723,615	629,517	423,881	718,392	345,930
542334	ROSEVILLE TELEPHONE COMPANY	0	0	0	0	0	0	0
542338	SIERRA TELEPHONE COMPANY, INC.	974,820	1,045,758	995,877	1,027,104	964,436	1,070,904	1,030,494
542339	THE SISKIYOU TELEPHONE CO.	439,107	365,274	385,893	457,164	464,920	287,796	238,866
542343	VOLCANO TELEPHONE COMPANY	1,238,697	950,796	932,529	854,318	711,527	1,023,456	1,173,108
542344	VERIZON WEST COAST INC.-CA	642,567	597,903	564,717	526,139	517,831	535,896	520,404
542346	PINNACLES TELEPHONE COMPANY	87,879	79,290	92,475	91,813	101,334	100,236	97,140
543402	CITIZENS TEL CO OF GOLDEN ST DBA FRONTIER COM	673,860	665,142	635,580	615,377	523,800	688,008	534,840
544342	CITIZENS TEL CO OF TUOLUMNE DBA FRONTIER COMM	209,133	215,214	209,004	182,529	134,210	178,752	134,424
545170	PACIFIC BELL	0	0	0	0	0	0	0
549002	WESTERN WIRELESS	0	0	0	0	0	0	0
TOTAL	COLORADO	3,818,154	3,721,788	3,909,582	4,305,947	4,546,744	4,749,192	5,184,612
461835	SUNFLOWER TELEPHONE CO.,INC. - CO	79,641	70,680	91,104	88,776	79,010	58,344	29,004
462178	AGATE MUTUAL TELEPHONE COOPERATIVE ASSOC.	19,335	18,132	16,080	40,497	52,160	67,632	44,820
462181	BIJOU TEL COOPERATIVE ASSOC. INC	164,841	153,609	173,466	173,748	148,220	135,948	147,864
462182	BLANCA TELEPHONE CO.	265,260	271,071	369,810	628,951	790,499	722,760	1,116,204
462184	DELTA COUNTY TELE-COMM INC.	373,461	359,139	285,900	266,031	255,713	298,080	267,162
462185	CENTURYTEL OF EAGLE, INC.	0	0	0	0	0	0	0
462186	EASTERN SLOPE RURAL TEL ASSN INC	567,441	539,637	565,341	573,415	520,186	432,900	473,574
462187	EL PASO COUNTY MUTUAL TEL CO	103,068	128,394	130,737	145,990	180,649	148,752	175,104
462188	FARMERS TEL CO, INC. - COLORADO	83,115	81,177	98,118	97,979	97,926	105,012	113,268
462190	HAXTUN TELEPHONE COMPANY	208,524	206,175	208,224	214,440	161,619	227,532	253,890
462192	BIG SANDY TELECOM, INC.	58,161	54,306	55,872	71,976	76,669	82,704	73,770
462193	NUCLA-NATURITA TEL. CO.	189,303	207,030	224,922	227,766	259,255	237,516	243,792
462194	NUNN TEL. COMPANY	96,423	101,847	96,408	89,008	117,847	81,972	122,730
462195	SOUTH PARK TELEPHONE COMPANY	15,717	22,836	37,257	30,072	27,433	29,808	48,966
462196	PEETZ COOP. TEL. CO.	59,433	60,270	57,693	65,989	59,482	64,788	58,512
462197	PHILLIPS COUNTY TEL. CO.	171,585	174,057	152,970	183,173	131,801	151,800	106,536
462198	PINE DRIVE TEL. CO.	64,056	67,644	73,890	68,879	72,382	80,580	84,264
462199	PLAINS COOPERATIVE TEL. ASSOC. INC.	90,735	32,574	34,146	49,241	73,795	68,472	67,272
462201	RICO TEL. CO.	49,683	31,086	43,578	53,747	32,290	42,528	30,102
462202	ROGGEN TELEPHONE COOPERATIVE CO.	64,323	66,981	71,949	82,722	107,323	96,552	105,582
462203	THE RYE TELEPHONE CO. INC.	226,176	245,205	311,241	326,738	310,837	349,380	315,138
462204	COLUMBINE ACQ CORP DBA COLUMBINE TELECOM CO	83,808	87,717	94,920	109,689	124,288	132,852	135,900
462206	STONEHAM COOPERATIVE TEL. CO.	19,737	13,146	11,910	12,688	10,414	11,232	12,486
462207	STRASBURG TEL. CO.	88,347	85,443	91,536	98,480	95,822	109,572	131,118
462208	CENTURYTEL OF COLORADO, INC.	432,516	450,723	458,523	435,112	422,678	538,344	483,714
462209	WIGGINS TEL. ASSOC.	221,832	179,460	140,613	157,392	147,626	156,192	156,720
462210	WILLARD TEL. CO.	21,633	13,449	13,374	13,448	11,225	12,972	13,578
465102	QWEST CORPORATION - CO	0	0	0	0	0	0	0
469001	NORTHEAST COLORADO CELLULAR, INC.	0	0	0	0	179,595	271,248	313,692
469003	WESTERN WIRELESS	0	0	0	0	0	33,720	59,850
TOTAL	CONNECTICUT	1,035,240	797,637	789,657	686,412	647,701	844,224	797,388
132454	THE WOODBURY TEL. CO.	1,035,240	797,637	789,657	686,412	647,701	844,224	797,388
135200	SOUTHERN NEW ENGLAND TEL.	0	0	0	0	0	0	0
TOTAL	DELAWARE	0	0	0	0	0	0	0
565010	VERIZON DELAWARE INC.	0	0	0	0	0	0	0
TOTAL	DISTRICT OF COLUMBIA	0	0	0	0	0	0	0
575020	VERIZON WASHINGTON, DC INC.	0	0	0	0	0	0	0
TOTAL	FLORIDA	4,220,451	3,442,098	3,570,501	4,300,156	3,918,308	4,764,852	4,145,238
210291	GTC, INC.	246,135	92,805	137,766	132,760	112,221	140,556	157,338
210318	FRONTIER COMM. OF THE SOUTH-FL	170,421	160,155	176,508	210,102	208,429	218,484	211,812
210328	VERIZON FLORIDA INC.	0	0	0	0	0	0	0
210329	GTC, INC.	153,921	87,492	97,707	100,075	110,529	113,940	126,936
210330	SMART CITY TELECOMMUNICATIONS LLC DBA SM.CITY	2,154,051	2,235,108	2,282,355	2,999,634	2,571,779	3,266,412	2,600,868
210331	ITS TELECOMMUNICATIONS SYSTEMS, INC.	265,041	275,910	252,024	250,162	292,387	269,136	304,494
210335	NORTHEAST FLORIDA TEL. CO., INC.	274,041	193,185	201,051	159,453	168,837	199,848	189,522
210336	ALLTEL FLORIDA, INC.	0	0	0	0	0	0	0
210338	QUINCY TEL. CO.-FL DIV.	189,588	192,873	184,323	169,205	160,910	190,596	179,298

Table 3.28
Local Switching Support Payment Projections by Study Area
(Dollars)

Study Area ID Code	Study Area Name	1998 Total	1999 Total	2000 Total	2001 Total	2002 Total	2003 Total	2004 Total
	FLORIDA (CONT.)							
210339	GTC, INC.	767,253	204,570	238,767	278,765	293,216	365,880	374,970
210341	SPRINT-FLORIDA, INCORPORATED	0	0	0	0	0	0	0
215191	SOUTHERN BELL-FL	0	0	0	0	0	0	0
TOTAL	GEORGIA	13,521,924	13,123,731	12,859,902	13,588,262	13,892,267	14,887,572	15,208,902
220324	VALLEY TEL. CO.	302,619	305,154	313,836	273,742	285,632	321,000	329,760
220338	QUINCY TEL. CO.-GA DIV.	55,656	61,041	69,498	61,779	41,034	79,332	64,362
220344	ALMA TEL. CO., INC.	157,593	178,890	182,691	288,355	268,000	253,932	354,096
220346	BLUE RIDGE TEL. CO.	285,177	350,520	368,067	292,762	181,028	329,100	358,926
220347	BRANTLEY TEL. CO., INC.	212,157	199,146	197,928	216,151	251,537	217,752	241,344
220348	BULLOCH CNTY. RURAL TEL. COOP., INC.	355,755	322,143	255,648	275,004	249,123	222,540	254,472
220351	CAMDEN TEL. & TEL. CO., INC.-GA	1,715,481	1,107,441	1,140,030	1,175,063	1,124,159	1,321,080	1,422,966
220354	CHICKAMAUGA TEL. CORP.	327,981	158,325	61,140	246,463	200,829	236,220	270,060
220355	CITIZENS TEL. CO., INC.-GA	235,065	242,523	236,403	241,210	239,675	225,252	251,694
220356	COASTAL UTILITIES, INC.	1,808,025	1,878,588	1,882,590	1,979,220	2,022,098	1,990,680	1,830,372
220357	ALLTEL GEORGIA, INC.	0	0	0	0	0	0	0
220358	DARIEN TEL. CO., INC.	454,056	474,639	531,792	585,879	604,646	726,828	691,896
220360	ELLIJAY TEL. CO.	224,067	227,796	301,548	343,357	327,245	390,408	404,130
220362	FRONTIER COMM. OF FAIRMOUNT, INC	59,931	73,728	68,046	96,311	115,827	99,780	116,604
220364	GEORGIA TEL. CORP.	437,949	360,603	348,462	325,768	353,503	376,944	398,040
220365	GLENWOOD TEL. CO.	69,195	79,323	85,173	88,966	94,426	107,436	108,360
220368	HART TEL. CO.	812,616	925,692	748,707	728,939	790,364	834,204	771,378
220369	COMSOUTH TELECOMMUNICATIONS, INC.	633,201	665,547	636,930	678,150	733,877	608,472	761,754
220371	INTERSTATE TEL. CO.	1,075,575	1,290,183	1,537,380	1,712,477	1,774,209	1,770,828	1,874,232
220375	NELSON-BALL GROUND TEL. CO.	279,456	302,406	295,395	302,611	350,663	370,188	414,894
220376	PEMBROKE TEL. CO., INC.	119,343	94,818	176,457	131,382	0	136,656	144,630
220377	PINELAND TEL. COOP.	307,551	280,638	232,401	245,043	307,536	278,328	238,248
220378	PLANTERS RURAL TEL. COOP., INC.	192,033	196,500	208,026	255,820	239,935	212,544	263,070
220379	PLANT TEL. CO.	593,205	553,461	346,332	332,999	312,682	306,348	302,868
220380	PROGRESSIVE RURAL TEL. COOP., INC.	220,503	210,831	205,851	195,096	195,750	216,840	235,152
220381	PUBLIC SERVICE TEL. CO.	300,477	293,685	296,709	283,009	298,329	291,528	280,590
220382	RINGGOLD TEL. CO.	478,623	525,087	486,066	662,801	980,544	1,118,748	906,912
220386	STANDARD TEL. CO.	0	0	0	0	0	0	0
220387	FRONTIER COMM. OF GEORGIA, INC.	692,799	619,947	541,686	453,711	433,563	565,824	539,106
220389	TRENTON TEL. CO.	361,413	340,983	319,593	307,044	330,808	360,804	379,794
220392	WAVERLY HALL TELEPHONE, LLC	81,711	118,449	122,373	118,675	111,673	121,632	177,570
220394	WILKES TEL. & ELECTRIC CO.	400,215	427,680	418,026	447,386	437,402	508,992	548,934
220395	ACCUCOMM TELECOMMUNICATIONS, INC.	272,496	257,964	245,118	243,089	236,170	287,352	272,688
223036	GEORGIA ALLTEL TELECOM	0	0	0	0	0	0	0
223037	ALLTEL GEORGIA COMMUNICATIONS CORP.	0	0	0	0	0	0	0
225192	SOUTHERN BELL-GA	0	0	0	0	0	0	0
TOTAL	GUAM	0	0	0	0	0	0	0
663800	GUAM TELEPHONE AUTHORITY	0	0	0	0	0	0	0
669001	GUAM CELLULAR AND PAGING, INC. DBA GUAMCELL COMMUNICATIONS	0	0	0	0	0	0	0
669002	IT&E OVERSEAS, INC.	0	0	0	0	0	0	0
TOTAL	HAWAII	39,648	840,993	1,121,160	1,368,760	1,559,675	1,633,320	1,476,480
623021	SANDWICH ISLES COMMUNICATIONS, INC.	39,648	840,993	1,121,160	1,368,760	1,559,675	1,633,320	1,476,480
623100	VERIZON HAWAII INC.-HI	0	0	0	0	0	0	0
TOTAL	IDAHO	6,202,335	6,166,839	6,515,499	7,881,547	7,633,664	7,788,564	7,814,430
472213	ALBION TEL. CO. D/B/A ATC COMMUNICATIONS	598,905	605,925	644,886	701,331	644,663	631,656	712,668
472215	CAMBRIDGE TEL. CO.,INC.-ID	208,041	180,156	221,961	217,635	211,179	323,640	199,824
472218	CUSTER TEL. COOPERATIVE INC.	236,688	209,583	203,691	206,102	217,745	211,992	250,182
472220	FILER MUTUAL TELEPHONE COMPANY - ID	228,852	288,186	318,975	406,000	391,311	509,100	478,704
472221	FARMERS MUTUAL TEL CO LTD. - ID	237,480	246,489	274,272	980,828	916,216	504,840	804,438
472222	FREMONT TELCOM CO.	446,175	477,822	706,503	1,046,461	1,057,280	1,012,956	1,069,092
472223	CENTURYTEL OF THE GEM STATE - ID	228,600	270,825	269,151	278,788	303,460	301,836	299,124
472225	CENTURYTEL OF IDAHO, INC.	254,523	382,290	371,532	353,260	233,552	370,488	360,510
472226	MIDVALE TEL. EXCH. INC.	343,485	354,672	372,966	332,538	332,091	387,900	345,672
472227	MUD LAKE TELEPHONE COOPERATIVE ASSN. INC.	185,712	183,087	183,369	183,457	166,084	198,672	199,062
472230	POTLATCH TELEPHONE COMPANY INC.	165,972	158,979	157,260	149,655	153,966	171,744	185,946
472231	PROJECT MUTUAL TEL. COOP. ASSN.	479,352	477,132	505,395	495,742	576,665	544,272	544,332
472232	DIRECT COMMUNICATIONS ROCKLAND, INC.	382,815	287,682	232,116	268,967	236,056	251,088	269,022
472233	RURAL TELEPHONE COMPANY - ID	150,441	137,784	177,171	132,927	201,020	192,984	156,726
472295	SILVER STAR TEL. CO. INC.-ID	353,988	380,184	201,672	180,759	188,935	219,708	108,120
472416	VERIZON NORTHWEST INC.-ID	0	0	0	0	0	0	0
472423	INLAND TELEPHONE COMPANY - ID	86,691	71,058	47,586	62,242	77,038	72,528	88,512
474427	CITIZENS TEL CO OF ID DBA FRONTIER COMM OF ID	991,371	983,415	1,082,151	1,184,946	1,051,040	1,199,052	1,068,744
475103	QWEST CORPORATION - ID	0	0	0	0	0	0	0
475162	QWEST CORPORATION - IDAHO	623,244	471,570	544,842	699,909	675,363	684,108	673,752
TOTAL	ILLINOIS	11,998,443	12,457,695	12,221,301	11,899,200	12,135,972	12,047,592	11,956,044
340976	ADAMS TEL. COOP.	393,063	382,944	353,298	346,584	332,211	380,400	106,824
340978	ALHAMBRA-GRANTFORK TEL. CO.	133,488	133,704	118,242	106,901	103,486	101,412	76,932
340983	CAMBRIDGE TEL. CO.-IL	132,612	134,469	128,769	122,788	143,901	153,192	161,226
340984	CASS TELEPHONE COMPANY	312,480	351,951	369,738	296,104	317,899	282,960	305,424
340990	CLARKSVILLE MUTUAL TEL. CO.	24,744	24,291	27,162	22,999	17,448	22,668	21,918
340993	CROSSVILLE TEL. CO.	67,137	68,433	75,018	66,793	61,526	73,296	73,548
340998	FRONTIER COMM. OF DEPUE, INC.	57,651	68,925	64,212	57,780	55,037	64,296	63,882
341003	EGYPTIAN TEL. COOP. ASSN.	641,559	753,627	672,339	615,321	593,479	567,924	519,744
341004	EL PASO TEL. CO.	228,663	260,073	255,033	256,083	231,818	254,532	181,332
341009	C-R TEL. CO.	132,933	145,188	161,109	170,914	149,035	151,872	103,416
341011	FRONTIER COMM. OF LAKESIDE, INC.	61,947	71,109	83,562	84,792	69,872	88,056	71,196
341012	FLAT ROCK TEL. COOP., INC.	83,511	118,923	134,769	113,647	98,401	111,048	97,068
341015	VERIZON NORTH INC. - IL	0	0	0	0	0	0	0
341016	GENESEO TEL. CO.	414,447	415,503	383,613	353,483	395,577	415,692	480,888
341017	GLASFORD TEL. CO.	78,684	84,039	94,152	86,671	81,610	99,168	92,706
341020	GRAFTON TEL. CO.	133,860	155,880	135,105	146,513	132,622	144,180	153,432
341021	THE GRANDVIEW MUTUAL TEL. CO.	17,181	15,336	15,465	14,515	12,723	14,244	14,136
341023	GRIDLEY TEL. CO.	298,863	369,012	345,885	469,985	454,108	453,672	519,420
341024	HAMILTON COUNTY TEL. COOP.	205,179	198,381	233,634	231,848	191,889	229,224	235,242
341025	SHAWNEE TEL. CO.	380,559	466,083	518,154	530,435	524,401	567,168	563,292
341026	HARRISONVILLE TEL. CO.	1,090,737	1,012,977	845,703	798,209	880,391	724,644	823,356
341029	HENRY COUNTY TEL. CO.	108,912	110,316	106,977	95,570	107,783	115,404	118,518
341032	HOME TEL. CO.-ST. JACOB	277,416	348,615	333,987	360,021	410,880	363,468	420,024
341036	VERIZON NORTH INC.-IL (CONTEL)	0	0	0	0	0	0	0
341037	ILLINOIS CONS. TEL. CO.	0	0	0	0	0	0	0

Table 3.28
Local Switching Support Payment Projections by Study Area
(Dollars)

Study Area ID Code	Study Area Name	1998 Total	1999 Total	2000 Total	2001 Total	2002 Total	2003 Total	2004 Total
	ILLINOIS (CONT.)							
341038	FRONTIER COMM. OF ILLINOIS, INC.	361,845	463,728	410,538	469,124	393,246	484,824	400,356
341041	KINSMAN MUTUAL TEL. CO.	14,211	13,503	11,844	11,466	10,406	11,052	11,850
341043	LA HARPE TEL. CO.	121,125	99,633	78,303	90,171	132,988	98,556	123,360
341045	LEAF RIVER TEL. CO.	257,385	242,400	219,396	234,573	236,753	232,032	330,444
341046	LEONORE MUTUAL TEL. CO.	28,731	20,832	21,018	22,655	21,795	23,472	24,720
341047	MCDONOUGH TEL. COOP., INC.	298,260	282,438	312,606	242,524	216,333	205,428	150,240
341048	MCNABB TEL. CO.	127,665	138,777	108,870	136,555	112,969	127,308	123,864
341049	MADISON TEL. CO.	459,231	569,409	646,635	850,247	1,055,522	796,380	1,261,644
341050	MARSEILLES TEL. CO. OF MARS.	361,539	296,133	288,768	303,840	323,530	352,572	367,920
341053	METAMORA TEL. CO.	314,112	341,667	309,339	260,288	245,203	287,724	285,942
341054	MID CENTURY TEL. COOP., INC.	311,229	303,999	316,707	268,354	228,039	236,208	261,672
341055	FRONTIER COMM.-MIDLAND, INC.	415,629	548,610	580,701	598,308	520,718	616,668	528,624
341057	GALLATIN RIVER COMMUNICATIONS L.L.C.	0	0	0	0	0	0	0
341058	MONTROSE MUTUAL TEL. CO.	119,796	125,832	150,132	133,667	133,190	113,916	98,616
341060	MOULTRIE INDEPENDENT TEL. CO.	316,440	262,512	248,841	266,786	248,905	272,436	248,028
341061	FRONTIER COMM. OF MT. PULASKI, INC.	324,045	197,244	225,084	250,999	206,019	260,520	209,700
341062	NEW WINDSOR TEL. CO.	51,216	53,805	56,688	53,281	55,879	63,828	64,458
341065	ODIN TEL. EXCHANGE, INC.	149,247	195,345	207,786	212,088	226,248	250,452	212,184
341066	ONEIDA TEL. EXCHANGE	97,929	118,854	93,330	111,312	127,560	115,140	98,220
341067	FRONTIER COMM. OF ORION, INC.	172,968	187,368	166,455	157,976	156,604	159,456	159,288
341073	FRONTIER COMM.-PRAIRIE, INC.	30,561	23,097	63,702	87,011	63,094	90,492	64,032
341075	REYNOLDS TEL. CO.	54,792	64,866	60,909	57,809	54,780	65,316	60,798
341079	FRONTIER COMM.-SCHUYLER, INC.	153,825	262,047	293,322	289,461	248,252	297,036	252,456
341086	TONICA TEL. CO.	41,733	40,362	39,651	39,395	40,449	46,860	47,346
341087	VIOLA HOME TEL. CO.	62,364	65,982	78,306	70,071	69,706	79,692	80,262
341088	WABASH TEL. COOP., INC.	333,768	388,617	300,570	211,369	206,563	212,244	139,524
341091	WOODHULL COMMUNITY TEL. CO.	159,993	152,262	127,104	117,635	133,965	119,484	104,556
341092	STELLE TEL. CO.	16,641	13,059	10,971	10,804	9,269	9,720	10,896
341093	YATES CITY TEL. CO.	94,704	89,637	108,525	95,928	90,934	91,260	71,724
341183	CITIZENS TEL CO OF IL DBA FRONTIER COMM OF IL	0	0	0	257,808	257,808	0	0
343035	VERIZON SOUTH INC.-IL (ALLTEL)	1,471,833	1,205,898	1,229,274	639,739	943,148	948,756	959,796
345070	ILLINOIS BELL TEL. CO.	0	0	0	0	0	0	0
349001	ONEIDA NETWORK SERVICES, INC.	0	0	0	0	0	240	0
349004	DIVERSE COMMUNICATIONS, INC.	0	0	0	0	0	0	0
TOTAL	INDIANA	8,341,722	8,755,638	8,908,611	8,598,134	8,091,963	9,258,600	8,269,902
320742	BLOOMINGDALE HOME TEL. CO., INC.	82,425	117,168	120,063	140,844	166,176	128,652	157,188
320744	CAMDEN TEL. CO., INC.-IN	99,417	88,845	91,197	84,670	84,513	90,228	94,674
320747	CENTURYTEL OF CENTRAL INDIANA, INC.	140,487	123,870	118,812	152,027	138,284	135,624	156,174
320750	FRONTIER COMM. OF INDIANA, INC.	133,845	145,572	141,057	121,174	122,593	139,884	142,110
320751	CITIZENS TEL. CORP.-WARREN	184,344	196,563	200,565	197,675	223,383	233,376	240,234
320753	CLAY CTY. RURAL TEL. COOP., INC.	393,876	303,390	291,585	405,975	299,630	347,748	443,274
320756	CRAIGVILLE TEL. CO., INC.	71,199	78,372	86,478	83,461	81,657	95,256	95,370
320759	DAVIESS-MARTIN CTY. RURAL TEL. DBA RTC COMM.	72,777	92,445	121,998	196,204	160,125	129,252	179,658
320771	GEETINGSVILLE TEL. CO., INC.	40,377	42,852	48,375	48,714	48,582	55,380	55,938
320772	VERIZON NORTH INC.-IN	0	0	0	0	0	0	0
320775	HANCOCK RURAL TEL. CORP. DBA HANCOCK TELECOM	303,648	722,766	983,514	840,153	667,344	1,198,236	746,268
320776	COMM. CORP. OF INDIANA	371,781	250,818	234,573	224,766	255,717	258,756	231,534
320777	HOME TEL. CO. OF PITTSBORO, INC.	171,075	173,523	163,917	141,749	133,037	161,076	158,112
320778	HOME TEL. CO., INC.	93,060	100,038	136,872	88,882	78,379	94,872	94,500
320779	VERIZON NORTH INC.-IN (CONTEL)	0	0	0	0	0	0	0
320783	LIGONIER TEL. CO.	264,588	218,853	246,825	529,186	0	233,208	647,952
320788	MERCHANTS & FARMERS TEL. CO.	64,545	73,485	51,930	38,178	42,681	47,412	45,228
320790	MONON TEL. CO., INC.	136,209	155,184	175,530	168,861	169,658	191,220	194,688
320792	MULBERRY COOP. TEL. CO., INC.	126,225	141,609	158,382	163,244	155,303	186,936	177,336
320796	NEW LISBON TEL. CO., INC.	80,985	73,326	74,193	54,798	44,738	57,396	52,524
320797	NEW PARIS TEL., INC.	238,509	299,505	333,072	310,483	303,764	310,308	317,748
320800	NORTHWESTERN INDIANA TEL. CO., INC.	1,496,733	1,556,475	1,209,726	1,049,018	1,041,839	1,357,224	1,087,206
320801	CENTURYTEL OF ODON, INC.	72,663	75,468	73,149	62,717	56,632	78,012	35,706
320807	PERRY-SPENCER RURAL TEL. COOP., INC.	269,565	266,709	272,310	262,468	251,229	270,696	192,060
320809	COMM. CORP. OF SOUTHERN INDIANA	128,988	132,399	116,664	103,600	95,964	109,092	112,356
320813	PULASKI-WHITE RURAL TEL. COOP., INC.	140,049	143,706	158,784	126,862	100,986	121,896	115,014
320815	ROCHESTER TEL. CO., INC.	320,568	321,243	328,608	294,858	319,708	354,528	149,724
320816	S & W TEL. CO., INC.	38,067	32,421	28,002	25,916	26,131	27,108	30,234
320818	SMITHVILLE TEL. CO., INC.	761,160	621,393	635,862	549,822	535,839	637,416	0
320819	SOUTHEASTERN INDIANA RURAL TEL. COOP., INC.	277,167	366,144	441,711	472,411	465,488	465,660	489,180
320825	SUNMAN TELECOMMUNICATIONS CORPORATION	318,300	338,316	279,810	278,562	709,063	238,380	331,512
320826	SWAYZEE TEL. CO., INC.	72,459	77,820	85,386	77,703	73,722	87,996	83,316
320827	SWEETSER RURAL TEL. CO., INC.	125,439	135,474	152,058	142,981	138,917	159,324	154,674
320828	FRONTIER COMM. OF THORNTOWN, INC.	107,193	113,025	114,153	145,241	135,944	151,068	136,596
320829	TIPTON TEL. CO., INC.	287,091	309,840	357,486	171,431	160,083	190,932	189,690
320830	TRI-COUNTY TEL. CO., INC.-IN	194,508	200,082	155,235	143,620	133,540	157,416	156,516
320832	UNITED TEL. CO. OF INDIANA, INC.	0	0	0	0	0	0	0
320834	WASH. CTY. RURAL TEL. COOP., INC.	215,511	233,955	253,122	256,917	261,215	301,044	305,622
320837	WEST POINT TEL. CO., INC.	45,024	48,969	53,436	46,454	42,717	50,136	51,060
320839	YEOMAN TEL. CO., INC.	84,108	91,968	94,005	97,435	94,938	112,248	117,240
323034	VERIZON NORTH INC.-IN (ALLTEL)	317,757	292,047	320,166	299,074	272,444	293,604	279,300
325080	INDIANA BELL TEL. CO.	0	0	0	0	0	0	0
329007	HANCOCK COMMUNICATIONS, INC.	0	0	0	0	0	0	0
329008	NPCR, INC.	0	0	0	0	0	0	22,386
329009	SEI DATA, INC.	0	0	0	0	0	0	0
TOTAL	IOWA	15,075,849	14,710,702	14,985,528	15,535,527	14,430,044	18,520,833	26,124,489
351096	HEARTLAND TELECOMM CO OF IOWA DBA HICKORYTECH	594,429	412,632	919,119	879,191	798,405	881,040	793,224
351097	ANDREW TEL. CO., INC.	23,787	24,921	25,527	26,438	23,711	27,504	27,720
351098	ARCADIA TEL. COOP.	23,316	23,985	23,385	25,662	24,264	27,516	28,392
351101	ATKINS TEL. CO.	45,003	53,655	49,668	49,149	42,529	52,872	52,332
351105	AYRSHIRE FMRS. MUT. TEL. CO.	70,287	66,726	59,778	53,482	65,591	68,016	45,138
351106	ALPINE COMMUNICATIONS, L.C.	364,824	298,524	298,128	279,850	294,458	261,876	262,548
351107	BALDWIN-NASHVILLE TEL. CO., INC.	21,771	22,632	22,935	23,619	23,786	26,292	27,834
351108	BARNES CITY COOP. TEL. CO.	15,948	15,051	14,628	14,144	14,176	14,640	15,762
351110	BERNARD TEL. CO., INC.	35,397	38,724	44,640	112,134	56,946	49,440	55,614
351112	BREDA TEL. COOP.	141,873	137,838	125,931	100,300	76,171	88,596	89,640
351113	BROOKLYN MUTUAL TEL. CO.	147,921	157,689	87,906	91,125	80,219	99,432	95,832
351114	THE BURT TEL. CO.	31,560	33,408	32,643	31,978	29,125	34,212	33,810
351115	BUTLER-BREMER MUT. TEL. CO.	125,703	134,019	141,135	136,402	123,215	147,180	146,376
351118	CASCADE TEL. CO.	91,893	102,282	105,267	96,290	94,124	106,344	109,860
351119	CASEY MUTUAL TEL. CO.	36,009	42,102	41,214	40,924	38,102	44,544	44,814
351121	CENTER JUNCTION TEL. CO., INC.	14,475	13,473	12,999	11,850	12,782	12,924	14,250

Table 3.28
Local Switching Support Payment Projections by Study Area
(Dollars)

Study Area ID Code	Study Area Name	1998 Total	1999 Total	2000 Total	2001 Total	2002 Total	2003 Total	2004 Total
	IOWA (CONT.)							
351125	CENTRAL SCOTT TEL.	346,299	379,017	381,894	354,290	337,643	391,980	393,174
351126	CENTURYTEL OF CHESTER, INC.	50,733	33,456	41,121	35,487	32,086	34,968	37,140
351127	FRONTIER COMMUNICATIONS OF IOWA, INC.	0	0	0	0	0	0	0
351129	THE CITIZENS MUTUAL TEL. CO.	281,673	184,119	162,057	162,404	160,775	162,192	151,278
351130	CLARENCE TEL. CO., INC.	51,885	58,203	56,280	53,985	52,901	59,580	60,438
351132	CLEAR LAKE INDP. TEL. CO.	274,377	306,612	289,161	270,273	300,218	321,900	158,220
351133	C-M-L TEL. COOP. ASSN.	79,644	73,872	69,927	66,384	59,516	66,948	70,830
351134	COLO TEL. CO.	44,625	48,801	47,733	46,364	41,110	49,536	49,050
351136	COON CREEK TEL. CO.	37,308	40,086	39,042	36,701	33,794	40,344	38,988
351137	COON VALLEY COOP. TEL. ASSN., INC.	46,395	46,884	47,478	44,304	43,038	47,148	49,632
351139	COOP. TEL. CO.	119,895	122,052	122,016	104,312	92,674	107,904	108,510
351141	CORN BELT TEL. CO.	47,724	55,560	55,389	47,784	45,236	51,648	52,434
351146	CUMBERLAND TEL. CO.	31,941	34,206	33,705	32,454	29,362	35,208	35,682
351147	DANVILLE MUT. TEL. CO.	66,000	73,632	76,872	73,439	70,459	83,700	79,344
351149	DEFIANCE TEL. CO.	24,873	24,156	22,878	22,436	20,860	22,320	25,278
351150	DIXON TEL. CO.	41,445	44,844	45,819	44,533	42,856	49,860	49,776
351152	DUMONT TEL. CO.	135,267	153,861	142,053	135,808	140,133	160,380	159,966
351153	DUNKERTON TEL. COOP., INC.	58,632	56,043	55,071	50,578	48,309	57,864	55,476
351156	EAST BUCHANAN TEL. COOP.	80,712	77,061	74,352	79,060	82,950	88,560	49,728
351157	ELLSWORTH COOP. TEL. ASSN.	51,828	25,580	53,301	49,310	42,675	50,028	50,142
351158	MINBURN TELECOMMUNICATIONS, INC.	63,984	101,873	24,540	46,469	68,616	63,816	72,984
351160	FARMERS & BUSINESSMEN'S TEL. CO.	68,268	74,376	77,394	77,271	85,361	92,400	95,970
351162	FARMERS COOP. TEL. CO.-DYSART	75,531	82,428	77,004	74,205	73,126	82,932	84,840
351166	FARMERS & MERCHANTS MUTUAL TEL. CO.	62,181	57,936	50,997	49,741	48,597	55,320	54,702
351167	IOWA TELECOMM. SVCS. DBA IOWA TELECOM-NORTH	0	0	0	0	0	0	0
351168	FARMERS MUTUAL COOP TEL CO- HARLAN	259,959	212,397	235,455	221,173	220,373	247,800	254,496
351169	FARMERS MUTUAL COOP. TEL. CO.-MOULTON	38,409	40,620	41,511	42,068	42,108	47,232	49,020
351170	IOWA TELECOMM. SVCS. DBA IOWA TELECOM-SYSTEMS	0	0	0	0	0	0	0
351171	FARMERS MUTUAL TEL. CO.-JESUP	120,216	115,053	90,621	89,030	86,300	102,468	99,810
351172	FARMERS MUTUAL TEL. CO.-NORA SPRINGS	146,337	162,024	159,597	162,869	143,153	169,224	174,834
351173	FARMERS MUTUAL TEL. COOP.-SHELLSBURG	129,165	134,832	135,306	135,754	143,091	149,772	166,608
351174	FARMERS MUTUAL TEL. CO.-STANTON	97,293	98,646	103,176	93,350	90,503	99,216	104,010
351175	FARMERS TEL. CO.-BATAVIA	25,992	27,132	28,863	28,086	23,949	27,804	28,350
351176	FARMERS TEL. CO.-ESSEX	80,643	71,028	43,782	43,413	44,292	47,652	53,478
351177	FARMERS TEL. CO.-RICEVILLE	133,227	139,977	137,292	131,111	118,949	138,480	140,796
351178	IOWA TELECOMM. SVCS. DBA IOWA TELECOM	0	0	0	0	0	0	0
351179	FENTON COOP. TEL. CO.	27,213	26,217	27,192	27,922	24,234	29,028	27,966
351187	PARTNER COMMUNICATIONS COOPERATIVE	59,697	65,388	64,755	67,941	61,031	71,700	71,562
351188	GOLDFIELD TEL. CO.	41,220	45,240	41,910	38,522	54,167	52,464	65,556
351189	RIVER VALLEY TEL. COOP.	72,372	77,781	80,928	80,948	70,618	88,596	82,962
351191	GRAND MOUND COOP. TEL. ASSN.	42,147	42,561	41,664	40,894	35,342	42,744	41,742
351195	GRISWOLD COOP. TEL. CO.	138,744	136,143	133,806	137,363	138,253	153,444	165,858
351199	HAWKEYE TEL. CO.	29,793	31,182	31,590	32,973	31,806	37,344	36,846
351202	HOSPERS TEL. EXCHANGE, INC.	49,464	50,874	49,740	50,651	51,741	58,476	59,706
351203	HUBBARD COOP. TEL. ASSN.	43,476	48,159	47,190	46,542	44,117	51,168	52,206
351205	HUXLEY COMMUNICATIONS COOPERATIVE	105,132	125,709	119,301	118,667	111,371	130,824	129,444
351206	IAMO TEL. CO.-IA	47,451	49,683	47,073	44,492	43,306	46,860	51,012
351209	INTERSTATE 35 TEL. CO.	83,547	87,702	93,213	91,140	85,106	96,852	100,698
351212	JEFFERSON TEL. CO.-IA	86,400	223,434	203,121	193,373	205,125	235,380	345,564
351213	JORDAN SOLDIER VAL COOP. TEL. CO.	156,081	90,228	75,150	160,163	139,460	188,064	79,392
351214	KALONA COOP. TEL. CO.	118,476	124,080	130,917	163,658	180,750	149,064	193,530
351217	KEYSTONE FRMS. COOP. TEL. CO.	71,457	72,618	69,783	63,761	57,906	66,672	66,318
351220	LA PORTE CITY TEL. CO.	95,325	103,332	101,514	93,079	89,165	103,068	103,326
351222	LA MOTTE TEL. CO.	49,587	37,230	36,018	36,455	40,661	43,140	45,876
351223	LAUREL TEL. CO., INC.	21,105	19,827	17,814	16,268	14,653	16,164	18,000
351225	LEHIGH VALLEY COOP. TEL. ASSN.	104,211	108,765	106,836	99,362	87,615	101,268	104,436
351228	LONE ROCK COOP. TEL. CO.	22,521	23,052	24,405	24,162	20,462	25,284	23,778
351229	LOST NATION-ELWOOD TEL. CO.	44,208	52,104	49,941	165,369	61,643	58,092	62,634
351230	NORTHEAST IOWA TEL. CO.	140,988	149,367	136,221	130,249	130,475	145,284	153,720
351232	LYNNVILLE TELEPHONE COMPANY	22,896	33,969	104,253	202,323	18,992	147,732	515,496
351235	MANILLA TEL. CO.	38,352	41,091	38,145	38,065	37,413	39,276	45,282
351237	MARNE & ELK HORN TEL. CO.	102,948	107,241	107,001	106,277	103,156	114,708	119,592
351238	MARTELLE COOP. TEL. ASSN.	23,733	21,336	23,280	23,603	20,777	24,060	24,342
351239	MASSENA TEL. CO.	49,545	51,261	52,299	51,218	48,454	54,288	57,432
351241	MECHANICSVILLE TEL. CO.	45,921	50,469	52,953	54,843	49,985	60,744	57,852
351242	MILES COOP. TEL. ASSN.	44,481	47,703	47,127	42,689	43,213	48,168	49,386
351243	MILLER TEL. CO.-IA	14,865	12,999	12,588	12,079	10,717	10,908	12,756
351245	MINBURN TEL. CO.	36,912	40,407	38,970	36,646	33,983	39,576	39,330
351246	MINERVA VALLEY TEL. CO., INC.	53,655	54,441	57,567	57,628	50,771	58,548	60,150
351247	MODERN COOP. TEL. CO.	71,931	67,614	69,273	67,694	60,508	67,152	70,692
351248	MONTEZUMA MUTUAL TEL. CO.	122,565	137,862	131,937	132,790	122,683	149,952	139,584
351250	MUTUAL TEL. CO. OF MORNING SUN	39,645	44,844	45,210	42,726	37,885	46,824	44,184
351251	MEDIAPOLIS TEL. CO.	140,259	160,185	160,836	151,146	135,794	166,152	157,998
351252	MUTUAL TEL. CO.	298,089	319,812	318,309	311,943	315,630	364,632	382,830
351257	NORTH ENGLISH COOP. TEL. CO.	38,940	40,488	45,054	42,940	38,076	45,576	44,574
351259	NORTHERN IOWA TEL. CO.	208,008	206,331	195,999	189,783	184,434	204,132	211,410
351260	NORTHWEST IOWA TEL. CO., INC.	587,799	585,387	487,953	903,520	444,079	992,160	1,039,932
351261	NORTHWEST TEL. COOP.	90,012	84,924	84,801	80,144	75,200	82,800	86,472
351262	COMMUNICATIONS 1 NETWORK, INC.	42,531	44,910	46,824	42,356	40,375	48,528	68,130
351263	OGDEN TEL. CO.-IA	85,971	101,325	94,050	88,965	85,916	100,860	101,184
351264	OLIN TEL. CO., INC.	54,495	60,330	54,411	52,994	50,123	57,420	56,124
351265	ONSLOW COOP. TEL. ASSN.	19,635	18,297	18,606	18,356	16,653	18,576	19,836
351266	ORAN MUTUAL TEL. CO.	19,071	19,860	21,048	20,888	17,735	20,808	20,532
351269	PALO COOP. TEL. ASSN.	49,869	47,475	49,887	49,762	46,315	52,416	53,454
351270	PALMER MUTUAL TEL. CO.	23,229	23,145	23,670	24,874	22,820	25,908	27,006
351271	PANORA COOP. TEL. ASSN., INC.	126,429	121,899	131,520	148,506	172,353	195,624	198,960
351273	PEOPLES TEL. CO.-IA	51,489	57,030	59,448	56,759	53,082	61,176	63,390
351274	CENTURYTEL OF POSTVILLE, INC.	144,396	158,568	171,510	170,266	159,535	213,372	214,608
351275	PRAIRIEBURG TEL. CO., INC.	18,657	18,339	17,040	15,903	15,614	16,548	18,762
351276	PRESTON TEL. CO.	60,612	61,977	63,372	56,495	51,724	59,112	61,170
351277	RADCLIFFE TEL. CO., INC.	31,644	31,686	31,599	28,706	23,447	29,604	27,534
351278	READLYN TEL. CO.	39,111	41,004	38,820	37,096	35,564	40,956	78,840
351280	RINGSTED TEL. CO.	35,967	37,635	36,258	35,824	31,194	38,064	36,804
351282	ROCKWELL COOP. TEL. ASSN.	90,921	91,347	87,294	85,035	76,586	87,012	90,612
351283	ROYAL TEL. CO.	188,865	110,265	109,335	105,246	83,150	109,536	95,952
351284	RUTHVEN TEL. EXCH. CO.	51,699	53,586	54,306	53,981	46,677	56,928	55,608
351285	SAC COUNTY MUTUAL TEL. CO.	68,055	70,737	72,846	72,190	63,815	76,764	75,510
351291	SCHALLER TEL. CO.	218,013	172,740	184,077	173,513	193,784	205,800	212,958
351292	SEARSBORO TEL. CO.	219,357	45,900	37,887	102,433	269,799	449,052	159,876

Table 3.28
Local Switching Support Payment Projections by Study Area
(Dollars)

Study Area ID Code	Study Area Name	1998 Total	1999 Total	2000 Total	2001 Total	2002 Total	2003 Total	2004 Total
	IOWA (CONT.)							
351293	SHARON TEL. CO.	84,321	87,516	86,853	89,560	85,143	100,800	98,688
351294	SCRANTON TEL. CO.	41,355	42,963	47,514	48,539	43,242	50,316	50,658
351295	SHELL ROCK TEL. CO.	60,081	70,239	72,117	70,480	71,095	76,572	40,932
351297	HEART OF IOWA COMMUNICATIONS COOP.	144,411	126,276	121,860	118,058	110,625	117,972	132,438
351298	SOUTH SLOPE COOP. TEL. CO.	302,892	296,589	344,352	368,547	318,090	314,580	395,838
351301	SOUTHWEST TEL. EXCH., INC.	72,876	75,258	76,296	71,980	71,181	76,356	99,924
351302	SPRINGVILLE COOP. TEL. ASSN.	58,809	64,173	60,234	59,059	53,332	64,932	63,786
351303	COOPERATIVE TEL. EXCHANGE	49,164	50,037	47,880	43,361	41,374	46,212	47,862
351304	SWISHER TEL. CO.	52,737	62,970	65,010	63,751	55,412	71,016	67,464
351305	STRATFORD MUTUAL TEL. CO.	56,751	55,557	40,095	37,778	36,803	37,560	42,930
351306	SULLY TEL. ASSOC.	62,988	68,340	67,224	66,054	91,546	78,900	233,580
351307	SUPERIOR TEL. COOP.	27,801	25,899	21,378	20,671	19,789	21,768	23,352
351308	TEMPLETON TEL. CO.	23,853	24,342	27,378	28,639	28,728	31,656	33,474
351309	TERRIL TELEPHONE COOPERATIVE	152,409	88,845	108,207	104,684	83,419	101,724	100,080
351310	TITONKA TEL. CO.	35,352	38,121	38,484	36,412	37,038	40,428	41,466
351316	UNITED FARMERS TEL. CO.	95,919	98,169	87,633	119,015	118,446	115,800	125,448
351319	VAN BUREN TEL. CO., INC.	160,989	152,247	143,829	136,516	136,001	146,772	162,456
351320	VAN HORNE COOP. TEL. CO.	148,593	82,245	81,990	74,063	64,412	92,700	85,818
351322	VENTURA TEL. CO., INC.	38,616	48,741	49,704	42,018	39,765	44,052	45,000
351324	VILLISCA FARMERS TEL. CO.	87,876	85,185	83,016	88,909	88,029	101,220	102,354
351326	WALNUT TEL. CO.	56,397	60,060	63,303	62,507	59,628	68,196	68,910
351327	WEBB-DICKENS TEL. CORP.	71,139	98,880	123,978	124,134	130,340	136,764	120,480
351328	WEBSTER-CALHOUN COOP. TEL. ASSN.	296,697	256,809	281,493	275,283	274,707	289,536	318,732
351329	WELLMAN COOP. TEL. ASSN.	68,772	76,050	78,489	76,691	71,114	86,112	84,402
351331	WEST IOWA TEL. CO.	232,971	232,929	248,301	229,703	266,624	287,388	321,264
351332	WEST LIBERTY TEL. CO.	222,156	239,487	257,478	245,020	239,353	270,960	279,720
351334	WESTERN IOWA TEL. ASSN.	231,027	227,712	241,128	230,332	199,550	231,996	239,976
351335	WESTSIDE INDP. TEL. CO.	25,581	26,892	27,552	27,724	25,861	28,812	30,048
351336	WILTON TEL. CO.	110,013	111,693	123,258	116,925	122,064	135,168	136,170
351337	WINNEBAGO COOP. TEL. ASSN.-IA	382,101	379,062	341,454	351,074	359,976	385,860	430,884
351342	WOOLSTOCK MUT. TEL. ASSN.	22,500	22,239	19,965	18,900	16,710	19,452	19,392
351343	WYOMING MUTUAL TEL. CO.	37,077	41,487	44,535	45,269	47,339	52,944	54,636
351344	PRAIRIE TEL. CO., INC.	92,925	92,928	91,779	89,444	87,623	97,596	100,554
351346	ACE TEL. ASSN.-IA	440,373	456,204	416,550	422,425	390,654	417,228	424,188
351405	HILLS TEL. CO., INC.-IA	245,064	257,967	256,728	255,015	181,215	261,120	0
351424	MABEL COOP. TEL. CO.-IA	89,115	88,242	90,615	87,705	91,712	96,864	104,634
351888	GRAND RIVER MUT. TEL. CORP.-IA	416,304	377,226	373,833	389,954	360,702	371,988	393,294
355141	QWEST CORPORATION - IA	0	0	0	0	0	0	0
359001	CITY OF HAWARDEN DBA HITEC	0	0	0	10,185	81,767	92,598	41,349
359002	LAURENS MUNICIPAL COMMUNICATIONS UTILITY	0	0	0	0	0	0	0
359003	COON RAPIDS MUNICIPAL COMMUNICATIONS UTILITY	0	0	0	0	0	0	0
359004	FOREST CITY TELECOM, INC.	0	0	0	0	0	0	0
359005	HEART OF IOWA COMMUNICATIONS COOPERATIVE	0	0	0	0	0	0	0
359006	INDEPENDENT NETWORKS, LC	0	0	0	0	0	0	0
359007	FARMERS & BUSINESS MEN'S TELEPHONE COMPANY DBA F&B COMMUNICATIONS	0	0	0	0	0	0	0
359008	SOUTH SLOPE COOPERATIVE	0	0	0	0	0	106,026	38,907
359009	COON CREEK TELECOMMUNICATIONS CORP.	0	0	0	0	0	0	0
359010	MIDWEST WIRELESS IOWA, LLC	0	0	0	0	0	1,318,737	1,547,925
359011	OMNITEL COMMUNICATIONS, INC.	0	0	0	0	0	0	0
359012	LOST NATION-ELWOOD TELEPHONE CO	0	0	0	0	0	0	0
359013	MANNING MUNICIPAL COMMUNICATIONS & TELEVISION	0	0	0	0	0	0	0
359014	GRUNDY CENTER MUNICIPAL UTILITIES	0	0	0	0	0	0	0
359015	HARLAN MUNICIPAL UTILITIES	0	0	0	0	0	0	0
359016	UNITED STATES CELLULAR	0	0	0	0	0	0	5,846,883
359017	WESTERN WIRELESS CORP.	0	0	0	0	0	146,499	385,596
359018	LOUISA COMMUNICATIONS	0	0	0	0	0	0	0
359020	GOLDFIELD ACCESS NETWORK	0	0	0	0	0	0	0
359022	COMMUNITY CABLE TELEVISION COMPANY OF O'BRIEN COUNTY	0	0	0	0	0	6,792	17,313
359023	REINBECK MUNICIPAL TELECOMMUNICATIONS UTILITY	0	0	0	0	0	0	0
359027	IOWA WIRELESS SERVICES, L.P.	0	0	0	0	0	47,301	58,095
359028	MAC WIRELESS, LLC	0	0	0	0	0	0	4,557
359029	SOUTHEAST WIRELESS, INC.	0	0	0	0	0	0	20,469
359030	COOPERATIVE TELEPHONE CO.	0	0	0	0	0	0	8,679
359031	OLIN TELEPHONE CO., INC.	0	0	0	0	0	0	12,102
359032	CST COMMUNICATIONS, INC	0	0	0	0	0	0	0
359033	MONTEZUMA MUTUAL TELEPHONE CO.	0	0	0	0	0	0	6,726
359034	MILL VALLEY WIRELESS	0	0	0	0	0	0	4,017
359036	EAST BUCHANAN TELEPHONE COOPERATIVE	0	0	0	0	0	0	0
359037	KCTC PCS	0	0	0	0	0	0	36,144
359038	SHARON TELEPHONE COMPANY	0	0	0	0	0	0	5,442
359039	WELLMAN COOP. TELEPHONE ASSOC.	0	0	0	0	0	0	25,839
359041	WAPSI WIRELESS, LLC	0	0	0	0	0	0	83,943
359042	BENTON/LINN WIRELESS LLC	0	0	0	0	0	0	30,651
359043	NORTHEAST IOWA TELEPHONE CO.	0	0	0	0	0	0	22,734
359044	COMMUNITY DIGITAL WIRELESS, LLC	0	0	0	0	0	0	16,248
359045	SEI WIRELESS LLC	0	0	0	0	0	0	1,350
359046	CEDAR COUNTY PCS, LLC	0	0	0	0	0	0	45,522
359047	BROOKLYN MUTUAL TELEPHONE CO.	0	0	0	0	0	0	4,884
359051	GUTHRIE TELECOMMUNICATIONS NETWORK, INC.	0	0	0	0	0	0	0
359052	HUXLEY COMMUNICATIONS COOPERATIVE	0	0	0	0	0	0	0
359053	IOWA RSA NO. 2 LIMITED PARTNERSHIP	0	0	0	0	0	0	47,931
359054	RSA 1 LIMITED PARTNERSHIP	0	0	0	0	0	0	163,080
359056	NSP, LC DBA CELLCOM	0	0	0	0	0	0	45,147
359057	IOWA RSA #12, LLC DBA CELLCOM	0	0	0	0	0	0	77,967
359058	IOWA RSA #3, LLC DBA CELLCOM	0	0	0	0	0	0	164,979
359059	FARMERS MUTUAL TELEPHONE COMPANY-HARLAN	0	0	0	0	0	12,516	52,761
359060	NPCR, INC. DBA NEXTEL PARTNERS	0	0	0	0	0	0	268,659
359064	GREAT LAKES OF IOWA, INC.	0	0	0	0	0	0	41,352
359069	ALGONA MUNICIPAL UTILITIES	0	0	0	0	0	0	0
TOTAL	KANSAS	14,131,281	13,664,862	12,942,879	13,598,238	13,743,190	13,870,101	13,935,006
411317	UNITED TELEPHONE COMPANY OF EASTERN KANSAS	0	0	0	0	0	0	0
411746	BLUE VALLEY TELEPHONE COMPANY	661,989	544,833	507,303	605,937	881,986	491,832	745,506
411756	COLUMBUS TELEPHONE COMPANY	168,891	194,229	192,720	192,482	156,188	0	172,968
411758	COUNCIL GROVE TEL. CO.	128,331	135,687	123,867	152,041	192,319	347,556	250,008
411761	CUNNINGHAM TELEPHONE CO. INC.	75,825	68,520	68,226	65,393	59,564	77,856	54,678
411764	ELKHART TELEPHONE COMPANY INC.	597,924	544,962	531,696	460,040	445,530	491,772	424,014
411777	GOLDEN BELT TELEPHONE ASSN. INC.	520,524	558,720	483,969	411,413	363,635	237,816	409,596
411778	GORHAM TELEPHONE COMPANY INC.	41,781	38,226	36,912	36,986	36,450	38,844	66,720

Table 3.28
Local Switching Support Payment Projections by Study Area
(Dollars)

Study Area ID Code	Study Area Name	1998 Total	1999 Total	2000 Total	2001 Total	2002 Total	2003 Total	2004 Total
	KANSAS (CONT.)							
411780	HAVILAND TELEPHONE COMPANY INC.	333,564	301,743	346,578	338,162	192,264	341,712	162,324
411781	H & B COMMUNICATIONS INC.	164,556	161,673	158,949	154,971	160,120	136,068	152,910
411782	HOME TELEPHONE COMPANY INC.	341,061	452,163	411,051	440,544	398,863	393,336	426,534
411785	J. B. N. TELEPHONE COMPANY INC.	154,125	171,795	174,069	180,951	220,035	190,560	207,756
411788	KANOKLA TEL. ASSOC. INC.- KS	409,575	308,253	250,050	296,542	300,165	320,076	327,396
411791	LA HARPE TELEPHONE COMPANY INC.	45,987	48,096	81,207	62,122	53,931	67,932	69,264
411801	MADISON TELEPHONE, LLC	101,256	130,017	148,791	143,680	121,692	155,856	155,466
411807	MOKAN DIAL, INC.- KS	585,141	694,866	674,109	616,653	600,261	736,620	665,760
411808	MOUNDRIDGE TEL. CO.	308,832	413,091	420,264	494,969	497,872	478,632	507,288
411809	MUTUAL TELEPHONE COMPANY	89,772	147,126	141,534	119,073	102,568	95,796	93,012
411814	PEOPLES TELECOMMUNICATIONS, LLC	150,393	169,872	202,047	237,681	281,848	217,320	295,992
411817	PIONEER TELEPHONE ASSOCIATION INC.	1,414,284	1,213,521	1,159,794	1,284,908	1,262,498	1,305,456	1,551,198
411818	CRAW-KAN TELEPHONE COOP INC- KS	794,253	774,684	585,708	604,305	550,072	198,708	232,350
411820	RAINBOW TEL COOPERATIVE ASSN INC.	178,920	178,593	129,981	126,862	61,571	149,532	179,640
411826	RURAL TEL. SERVICE CO.,INC.	1,351,461	910,044	896,121	974,528	1,089,675	1,070,844	1,107,432
411827	S & T TEL. COOP. ASSN.	703,068	728,763	680,880	732,655	698,445	702,564	672,462
411829	S & A TEL. CO.,INC.	121,059	161,871	218,010	218,023	234,895	254,724	253,482
411831	SOUTH CENTRAL TEL. ASSN. INC.-KS	103,488	164,544	111,462	301,438	570,533	155,100	328,644
411833	SOUTHERN KANSAS TEL. CO.,INC.	841,860	797,571	578,055	627,654	486,299	630,312	446,604
411835	SUNFLOWER TEL. CO.,INC.	663,123	610,479	643,260	676,891	587,644	508,176	456,942
411839	TRI-COUNTY TEL. ASSN. INC.-KS	274,251	274,155	260,973	339,806	360,732	332,616	119,622
411840	TWIN VALLEY TEL. INC.-KS	321,852	296,313	254,664	253,263	245,214	308,340	228,636
411841	UNITED TELEPHONE ASSN. INC.	362,004	278,838	271,782	344,697	274,496	300,408	230,796
411842	UNITED TELEPHONE CO OF KS	0	0	0	0	0	0	0
411845	WAMEGO TELEPHONE COMPANY INC.	264,120	290,637	293,010	223,084	452,445	440,280	476,982
411847	WHEAT STATE TELEPHONE, INC.	326,859	346,974	350,430	381,773	362,684	411,264	371,700
411849	WILSON TELEPHONE COMPANY INC.	269,889	336,936	406,095	328,285	297,666	421,824	306,684
411852	ZENDA TELEPHONE COMPANY INC.	97,068	117,279	131,772	113,258	108,509	127,920	95,118
411957	THE UTC OF MO DBA UTC OF SE. KS	730,095	832,365	684,804	813,795	703,091	802,560	700,380
412030	TOTAH TELEPHONE CO. INC.	434,100	267,423	332,736	243,373	328,186	362,892	311,736
415214	SOUTHWESTERN BELL-KANSAS	0	0	0	0	0	0	0
419001	WESTERN WIRELESS	0	0	0	0	3,244	566,997	634,896
419002	SPRINT SPECTRUM LP / PHILLIECO LP (DBA SPRINT PCS)	0	0	0	0	0	0	42,510
TOTAL	KENTUCKY	5,490,699	5,242,098	5,317,815	5,353,004	4,443,159	5,147,544	5,024,388
260396	BALLARD RURAL TEL. COOP. CORP., INC.	423,576	363,162	310,962	320,792	316,292	347,028	383,514
260398	BRANDENBURG TEL. CO., INC.	914,307	752,160	746,775	661,856	642,545	832,464	818,160
260401	DUO COUNTY TEL. COOP., INC.	282,012	301,617	192,468	216,178	229,478	297,348	233,340
260402	ALLTEL KENTUCKY, INC.	282,204	314,424	277,497	274,370	228,842	277,152	256,860
260406	FOOTHILLS RURAL TEL. COOP. CORP., INC.	421,224	398,865	489,948	458,691	478,704	255,564	527,502
260408	GEARHEART COMM. DBA COALFIELDS TEL. CO.	284,172	265,341	279,915	293,968	280,275	334,956	341,196
260411	LESLIE COUNTY TEL. CO., INC.	174,960	170,280	167,346	156,523	140,779	167,184	162,312
260412	LEWISPORT TEL. CO., INC.	128,940	121,032	113,715	103,429	95,252	115,956	111,150
260413	LOGAN TEL. COOP., INC.	369,093	360,672	348,981	419,031	280,417	265,104	267,768
260414	MOUNTAIN RURAL TEL. COOP. CORP., INC.	335,589	386,253	460,590	485,000	347,561	394,116	408,372
260415	PEOPLES RURAL TEL. COOP. CORP.	242,631	242,724	242,784	239,264	350,616	508,524	265,824
260417	SALEM TEL. CO.	125,667	121,365	112,611	108,027	97,329	117,108	113,814
260418	SOUTH CENTRAL RURAL TEL. COOP. CORP., INC.	575,727	473,124	559,764	617,649	122,376	316,392	172,110
260419	THACKER/GRIGSBY TEL. CO., INC.	334,077	333,237	309,003	292,096	303,703	324,420	353,232
260421	WEST KY. RURAL TEL. COOP. CORP., INC.	596,520	637,842	705,456	706,130	528,990	594,228	609,234
265061	CINCINNATI BELL-KY	0	0	0	0	0	0	0
265182	SOUTH CENTRAL BELL-KY	0	0	0	0	0	0	0
269001	SOUTHEAST TELEPHONE, INC.	0	0	0	0	0	0	0
269690	KENTUCKY ALLTEL, INC. - LEXINGTON	0	0	0	0	0	0	0
269691	KENTUCKY ALLTEL, INC. - LONDON	0	0	0	0	0	0	0
TOTAL	LOUISIANA	6,574,767	6,179,073	6,589,386	6,291,088	6,342,269	6,913,728	6,215,412
270423	CENTURYTEL OF CENTRAL LA, LLC	427,497	426,054	448,986	473,544	476,958	334,092	494,544
270424	CENTURYTEL OF SOUTHEAST LA, INC.	253,428	268,473	219,147	270,121	255,323	264,912	268,560
270425	CAMERON TEL. CO.-LA	1,143,549	1,116,201	1,102,686	935,816	1,229,892	1,607,712	1,485,726
270426	CAMPTI-PLEASANT HILL TEL. CO.	139,551	220,053	220,071	223,675	116,575	133,476	128,382
270427	CENTURYTEL OF CHATHAM, LLC	98,496	112,344	123,444	118,985	106,522	124,236	108,696
270428	DELCAMBRE TEL. CO.	76,044	79,389	83,400	87,905	75,797	99,756	89,928
270429	EAST ASCENSION TELEPHONE COMPANY, LLC	471,276	125,541	593,361	589,083	562,285	613,488	0
270430	ELIZABETH TEL. CO., INC.	176,412	176,916	171,429	169,169	194,022	229,572	232,722
270431	CENTURYTEL OF NORTHWEST LA, INC.	521,040	490,800	474,258	420,680	379,647	398,556	393,984
270432	KAPLAN TEL. CO.	212,385	215,373	226,767	296,693	168,762	141,072	146,196
270433	LAFOURCHE TELEPHONE COMPANY, L.L.C.	1,073,979	1,034,667	1,018,368	721,462	660,009	829,860	643,686
270434	CENTURYTEL OF EVANGELINE, LLC	345,192	341,151	341,310	376,848	431,904	430,980	419,286
270435	NORTHEAST LOUISIANA TEL. CO., INC.	72,459	76,557	89,523	93,268	117,360	101,100	152,256
270436	CENTURY TEL. OF NORTH LOUISIANA, LLC	450,195	448,707	481,455	540,845	538,023	532,800	525,522
270438	RESERVE TEL. CO.	629,136	569,931	524,412	507,218	520,666	477,132	581,136
270439	CENTURYTEL OF RINGGOLD, LLC	60,732	70,590	66,924	81,196	103,479	94,452	94,488
270440	CENTURYTEL OF EAST LA, LLC	108,105	110,187	112,782	102,273	127,460	132,492	128,430
270441	STAR TEL. CO., INC.	107,763	96,237	92,001	90,596	93,238	92,076	99,612
270442	CENTURYTEL OF SOUTHWEST LA, LLC	207,528	199,902	199,062	191,711	184,347	275,964	222,258
275183	SOUTH CENTRAL BELL-LA	0	0	0	0	0	0	0
TOTAL	MAINE	7,714,515	7,722,324	7,780,815	7,537,371	7,380,662	8,352,480	9,076,242
100002	OXFORD WEST TEL. CO.	509,436	518,085	484,908	437,994	536,964	588,984	468,732
100003	LINCOLNVILLE TEL. CO.	663,891	766,920	829,107	798,534	759,773	1,007,568	877,506
100004	CHINA TEL. CO.	274,248	304,305	320,322	308,304	275,717	357,252	388,128
100005	COBBOSSEECONTEE TEL. CO.	40,464	40,977	40,794	56,862	57,193	62,748	65,934
100007	ISLAND TEL. CO.	323,481	324,165	329,469	326,788	337,204	332,604	368,562
100010	HAMPDEN TEL. CO.	112,533	101,625	100,038	111,831	110,793	129,336	111,126
100011	HARTLAND & ST. ALBANS TEL. CO.	205,248	202,230	249,687	231,419	234,566	272,136	221,022
100015	COMMUNITY SERVICE TEL. CO.	385,467	392,700	458,796	406,041	287,293	315,828	330,066
100019	OXFORD COUNTY TEL. & TELE. CO.	345,804	359,490	437,772	414,499	416,434	499,776	480,210
100020	PINE TREE TEL. & TELE. CO.	371,784	384,171	393,630	369,167	419,059	447,516	453,420
100022	SACO RIVER TEL. & TELE. CO.	429,453	355,215	322,449	306,442	260,058	268,668	289,332
100024	SOMERSET TEL. CO.	735,081	908,607	980,817	803,296	647,094	959,796	706,782
100025	STANDISH TEL. CO.	1,191,324	1,062,249	717,915	695,439	718,435	783,912	864,078
100027	UNION RIVER TEL. CO.	148,083	161,532	183,201	169,576	188,146	198,228	182,274
100029	UNITY TEL. CO., INC.	377,325	368,919	362,202	448,749	451,015	448,812	516,960
100031	WARREN TEL. CO.	157,557	162,654	167,319	207,166	161,134	189,696	179,604
100034	WEST PENOBSCOT TEL. & TEL. CO.	214,881	212,160	286,605	257,010	228,422	307,572	233,712
103313	NORTHLAND TEL. CO. OF MAINE	911,904	791,679	794,016	842,127	841,713	826,728	937,164
103315	MID MAINE TELECOM, INC.	316,551	304,641	321,768	346,127	449,649	355,320	418,116
105111	VERIZON NEW ENGLAND INC. DBA VERIZON MAINE	0	0	0	0	0	0	0

Table 3.28
Local Switching Support Payment Projections by Study Area
(Dollars)

Study Area ID Code	Study Area Name	1998 Total	1999 Total	2000 Total	2001 Total	2002 Total	2003 Total	2004 Total
	MAINE (CONT.)							
109001	RCC MINNESOTA, INC.	0	0	0	0	0	0	983,514
TOTAL	MARYLAND	473,400	506,382	504,963	765,011	620,696	473,244	428,016
180216	ARMSTRONG TEL. CO. OF MD	473,400	506,382	504,963	765,011	620,696	473,244	428,016
185030	VERIZON MARYLAND INC.	0	0	0	0	0	0	0
TOTAL	MASSACHUSETTS	383,571	493,053	480,966	648,664	731,992	887,904	762,492
110036	GRANBY TEL. & TELE. CO.-MA	209,067	297,909	269,226	301,585	460,119	633,672	419,430
110037	RICHMOND TEL. CO.	174,504	195,144	211,740	347,079	271,873	254,232	343,062
115112	VERIZON NEW ENGLAND INC DBA VERIZON MASS.	0	0	0	0	0	0	0
TOTAL	MICHIGAN	8,270,259	8,200,446	8,002,278	7,638,095	7,566,044	8,531,277	9,084,660
310669	ALLENDALE TEL. CO.	265,143	362,895	357,051	265,518	240,732	279,468	272,418
310671	CENTURY TEL. MIDWEST, INC.	582,951	641,223	655,953	615,564	618,997	626,856	642,780
310672	COMM. CORP. OF MICHIGAN	176,340	168,924	182,757	164,264	148,994	189,348	166,602
310675	BARAGA TEL. CO.	232,479	239,826	245,949	249,023	260,327	294,480	321,960
310676	BARRY COUNTY TEL. CO.	260,499	248,943	235,551	229,105	262,083	266,520	291,012
310677	ISLAND TEL. CO.	147,660	148,821	144,360	131,424	120,693	136,644	142,548
310678	BLANCHARD TEL. ASSOC., INC.	99,684	99,978	97,014	87,634	80,786	93,588	98,484
310679	BLOOMINGDALE TEL. CO.	91,017	106,662	114,546	108,353	136,814	124,044	141,942
310680	CHIPPEWA COUNTY TEL. CO.	148,053	199,083	219,399	201,323	198,850	289,764	141,660
310682	FRONTIER COMM. OF MICHIGAN, INC.	169,743	273,561	292,194	318,663	317,599	325,728	311,040
310683	CARR TEL. CO.	119,004	113,400	121,593	105,449	89,853	123,900	111,066
310685	CHATHAM TEL. CO.-MI	170,511	178,530	166,887	154,863	66,274	193,248	75,450
310688	CLIMAX TEL. CO.	355,992	234,129	103,197	101,163	72,349	101,208	91,818
310689	CENTURYTEL OF UPPER MICHIGAN	314,361	369,507	337,785	334,681	327,718	295,992	338,454
310691	DEERFIELD FARMERS TEL. CO.	393,153	188,145	198,501	246,157	247,693	261,408	258,252
310692	DRENTHE TEL. CO.	41,667	44,238	44,883	40,275	38,625	44,460	45,618
310694	FARMERS MUT. OF CHAPIN DBA CHAPIN TEL. CO.	48,711	51,708	52,635	44,187	41,855	47,184	49,512
310695	VERIZON NORTH INC.-MI	0	0	0	0	0	0	0
310702	CENTURY TEL. OF MICHIGAN, INC.	0	0	0	0	0	0	0
310703	KALEVA TEL. CO.	145,368	149,907	153,996	142,864	136,124	146,760	158,346
310704	ACE TEL. CO. OF MI, INC.	582,813	608,868	604,416	580,117	633,973	671,256	605,856
310705	CENTURY TELEPHONE OF NORTHERN MICHIGAN, INC.	125,868	135,816	134,997	87,876	93,595	86,532	92,640
310708	LENNON TEL. CO.	129,249	138,144	130,932	108,039	0	129,528	100,524
310711	MIDWAY TEL. CO.	103,623	88,920	64,533	65,353	64,613	53,976	66,462
310713	HIAWATHA TEL. CO.	503,739	459,273	389,733	371,471	348,886	370,056	376,230
310714	OGDEN TEL. CO.	102,633	87,708	107,562	86,601	81,811	115,536	94,956
310717	ONTONAGON COUNTY TEL. CO.	484,539	456,594	418,803	399,502	405,831	445,692	417,048
310720	PENINSULA TEL. CO.-MI	124,839	122,397	128,925	125,385	130,578	133,788	126,246
310721	PIGEON TEL. CO.	387,195	298,017	369,675	392,279	364,041	364,224	312,930
310725	SAND CREEK TEL. CO.	82,737	85,050	92,781	82,403	76,864	89,076	91,350
310726	SHIAWASSEE TEL. CO.	184,431	182,484	193,092	168,752	137,931	185,820	178,902
310728	SPRINGPORT TEL. CO.	183,051	182,355	178,230	154,911	156,499	198,828	162,870
310732	UPPER PENINSULA TEL. CO.	1,059,516	1,034,310	1,002,147	1,002,496	1,042,864	1,086,468	1,132,056
310734	WALDRON TEL. CO.	97,815	96,654	108,780	118,779	118,016	117,876	135,426
310735	WESTPHALIA TEL. CO.	62,112	62,523	61,989	58,920	60,331	67,668	71,034
310737	WINN TEL. CO.	11,631	45,114	82,155	67,711	80,139	72,804	76,050
310738	WOLVERINE TEL. CO.	282,132	296,739	209,277	216,302	202,099	246,504	232,740
313033	VERIZON NORTH INC.-MI (ALLTEL)	0	0	0	0	0	0	0
315090	MICHIGAN BELL TEL. CO.	0	0	0	0	0	0	0
319001	RFB CELLULAR, INC.	0	0	0	10,688	161,607	255,045	328,824
319005	THUMB CELLULAR LIMITED PARTNERSHIP	0	0	0	0	0	0	101,625
319006	CENTENNIAL MICHIGAN RSA 6 CELLULAR CORP.	0	0	0	0	0	0	2,994
319007	CENTENNIAL MICHIGAN RSA 7 CELLULAR CORP.	0	0	0	0	0	0	16,776
319008	MICHIANA METRONET, INC. - MI	0	0	0	0	0	0	173,058
319009	NPI-OMNIPOINT WIRELESS, LLC	0	0	0	0	0	0	13,008
319010	ALLTEL COMMUNICATIONS, INC.	0	0	0	0	0	0	516,093
TOTAL	MINNESOTA	17,503,701	17,560,428	17,662,626	16,841,415	16,092,328	17,302,038	20,519,376
361123	CITIZENS TEL CO OF MN DBA FRONTIER COMM OF MN	0	0	0	0	0	0	0
361337	WINNEBAGO COOP. TEL. ASSN.-MN	78,363	72,240	67,824	67,359	59,897	65,052	72,912
361346	ACE TEL. ASSN.-MN	843,093	883,749	938,217	927,757	1,019,721	1,071,468	1,065,930
361347	ALBANY MUTUAL TEL. ASSN., INC.	159,612	158,508	160,197	173,810	189,885	196,656	207,390
361348	WILDERNESS VALLEY TELEPHONE COMPANY, INC.	8,226	8,796	8,292	8,194	7,078	6,600	8,178
361350	ARVIG TEL. CO.	506,979	473,394	446,817	481,026	482,839	446,868	437,322
361353	CITY OF BARNESVILLE TEL. CO.	96,903	95,619	93,765	96,274	97,268	109,548	113,952
361356	BENTON COOP. TEL. CO.	169,293	149,199	139,965	142,739	159,706	152,736	180,726
361357	BLACKDUCK TEL. CO.	290,445	256,362	210,768	215,219	220,127	224,016	225,939
361358	BLUE EARTH VALLEY TEL. CO.	318,108	306,120	270,921	266,204	266,854	284,496	169,188
361362	BRIDGEWATER TEL. CO.	401,376	475,398	521,871	492,233	408,474	555,024	591,372
361365	CALLAWAY TEL. CO.	33,756	33,132	31,833	28,810	24,685	27,900	29,274
361367	FRONTIER COMM. OF MINNESOTA, INC.	0	0	0	0	0	0	0
361370	CLARA CITY TEL. EXCH. CO.	123,375	117,045	122,979	114,338	121,282	141,336	127,860
361372	CLEMENTS TEL. CO.	20,088	18,285	18,120	17,858	17,978	17,748	25,110
361373	CONSOLIDATED TEL. CO.-MN	267,768	245,388	242,955	241,213	216,343	214,716	218,418
361374	ARROWHEAD COMM. CORP.	53,241	90,735	107,214	109,195	104,976	107,532	110,328
361375	MID-COMMUNICATIONS, INC. DBA HICKORYTECH	376,383	341,673	318,876	279,359	313,689	387,480	432,432
361380	DELAVAN TEL. CO.	32,016	31,305	28,983	30,778	28,006	31,776	32,940
361381	DUNNELL TEL. CO., INC.	34,599	33,438	30,111	24,085	23,381	24,684	27,558
361383	EAGLE VALLEY TEL. CO.	41,724	43,857	52,332	53,288	63,297	60,696	55,152
361384	EASTON TEL. CO.	25,692	25,041	23,763	22,646	19,721	25,380	12,222
361385	EAST OTTER TAIL TEL. CO.	647,016	597,855	762,594	712,234	691,106	550,116	455,190
361386	ECKLES TEL. CO.	174,699	288,843	180,951	168,325	176,705	231,324	170,736
361387	EMILY COOP. TEL. CO.	147,939	150,972	157,767	130,995	137,378	157,728	148,170
361389	FARMERS MUTUAL TEL. CO.-BELLINGHAM	113,331	101,712	104,181	107,654	102,895	117,636	116,928
361390	FEDERATED TEL. COOP.	171,252	193,761	201,435	121,824	122,637	127,992	142,596
361391	FELTON TEL. CO., INC.	89,508	83,178	92,442	88,377	86,744	94,464	93,504
361395	GARDEN VALLEY TEL. CO.	596,733	590,898	579,843	556,553	534,569	532,428	617,832
361396	GARDONVILLE COOP. TEL. ASSN.	161,451	144,612	114,474	105,014	125,300	118,944	139,572
361399	GRANADA TEL. CO.	34,008	46,161	50,412	51,564	51,880	49,332	53,448
361401	HALSTAD TEL. CO.	200,028	179,829	169,842	160,817	150,489	161,040	176,382
361403	FEDERATED UTILITIES, INC. DBA HANCOCK TEL. CO	48,675	43,389	46,638	44,219	49,105	53,340	56,562
361404	HARMONY TEL. CO.	92,763	87,582	86,400	86,473	85,776	95,028	100,560
361405	HILLS TEL. CO., INC.-MN	75,423	65,199	61,092	65,685	65,907	71,004	78,228
361408	HOME TEL. CO.-MN	148,227	155,445	147,687	149,243	138,934	163,020	163,638
361409	HUTCHINSON TELEPHONE COMPANY	284,688	303,132	316,812	335,709	278,959	301,644	297,456
361410	JOHNSON TELEPHONE COMPANY	181,428	193,329	206,001	225,743	201,383	190,896	214,800
361412	KASSON & MANTORVILLE TEL. CO.	203,004	198,900	194,205	150,365	143,430	158,820	171,012

Table 3.28
Local Switching Support Payment Projections by Study Area
(Dollars)

Study Area ID Code	Study Area Name	1998 Total	1999 Total	2000 Total	2001 Total	2002 Total	2003 Total	2004 Total
	MINNESOTA (CONT.)							
361413	MID STATE TEL. CO. DBA KMP TEL. CO.	126,276	123,729	109,509	90,725	82,957	91,536	98,748
361414	LAKEDALE TELEPHONE COMPANY	622,455	663,483	594,750	531,113	515,590	610,380	485,166
361419	LISMORE COOPERATIVE TELEPHONE CO.	30,783	24,114	26,826	27,507	27,348	30,408	31,686
361422	LONSDALE TELEPHONE COMPANY	63,060	60,096	59,169	66,830	96,976	95,256	107,394
361423	LOWRY TELEPHONE COMPANY, LLC	53,145	60,939	59,907	58,853	62,025	67,092	68,424
361424	MABEL COOPERATIVE TELEPHONE CO.- MN	80,868	80,487	86,100	81,832	75,760	90,036	90,390
361425	CHRISTENSEN COMM. CO. DBA MADELIA TEL. CO.	110,475	121,719	129,093	146,485	148,834	161,760	164,766
361426	MANCHESTER-HARTLAND TELEPHONE CO.	51,897	47,865	43,551	47,426	44,616	50,772	52,314
361427	MANKATO CITIZENS TELEPHONE CO DBA HICKORYTECH	1,232,769	961,377	927,609	706,187	680,587	847,092	742,800
361430	MELROSE TELEPHONE COMPANY	220,677	245,580	260,115	200,095	171,379	161,268	183,300
361431	MIDWEST TEL. CO.	188,043	189,630	180,099	174,457	162,505	186,012	192,180
361433	MID STATE TELEPHONE COMPANY	370,389	393,852	410,151	388,906	373,429	410,184	401,106
361437	MINNESOTA LAKE TELEPHONE COMPANY	43,284	43,392	39,948	43,543	45,072	39,648	26,184
361439	MINNESOTA VALLEY TEL. CO. INC.	76,023	74,199	74,823	70,253	62,377	72,816	74,508
361440	CANNON VALLEY TELECOM, INC.	196,668	192,279	155,877	124,253	121,150	129,216	146,250
361442	NEW ULM TELECOM, INC.	283,440	289,023	288,210	283,355	292,750	325,632	341,856
361443	LORETEL SYSTEMS, INC.	425,856	399,474	467,811	431,013	325,825	360,864	367,590
361445	CENTURYTEL OF MINNESOTA, INC.	677,847	1,033,341	1,215,531	1,152,427	1,134,255	1,144,908	1,114,140
361448	OSAKIS TELEPHONE COMPANY	99,984	112,398	122,871	117,601	116,252	133,044	136,830
361450	PARK REGION MUTUAL TEL. CO.	430,809	412,254	379,386	363,806	236,228	326,112	304,212
361451	PAUL BUNYAN RURAL TEL. COOP.	583,407	585,291	464,091	570,124	448,070	492,012	545,436
361453	PEOPLES TELEPHONE COMPANY - MN	164,877	201,789	167,631	184,869	120,144	163,668	160,128
361454	PINE ISLAND TELEPHONE COMPANY	104,703	152,691	147,585	132,017	126,738	147,924	124,194
361456	UNITED TELEPHONE CO OF MINN	0	0	0	0	0	0	0
361472	REDWOOD COUNTY TEL. CO.	315,891	303,177	295,566	278,067	290,288	306,468	331,500
361474	ROTHSAY TELEPHONE COMPANY INC.	38,313	40,584	43,308	37,379	37,291	39,588	42,792
361475	RUNESTONE TEL. ASSN.	256,149	214,779	238,074	236,180	242,381	260,568	268,962
361476	SACRED HEART TEL. CO.	32,577	33,066	33,249	32,316	28,936	32,196	34,638
361479	SCOTT RICE TEL. CO. DBA INTEGRA TELECOM	448,245	527,100	567,621	547,881	393,294	429,936	446,664
361482	SHERBURNE COUNTY RURAL TEL. CO.	304,083	265,452	255,897	233,360	238,060	221,400	258,330
361483	SLEEPY EYE TEL. CO.	223,524	224,427	278,289	206,690	225,177	191,268	220,632
361485	SPRING GROVE COOP TEL CO	117,828	117,594	124,044	121,003	124,337	141,804	143,874
361487	STARBUCK TEL. CO.	65,211	69,822	68,874	66,236	67,993	72,888	80,970
361491	TWIN VALLEY-ULEN TEL CO INC.	161,037	135,948	140,670	149,053	167,589	172,596	144,846
361494	UPSALA COOPERATIVE TELEPHONE ASSN.	45,948	51,711	46,812	55,443	67,318	71,076	72,216
361495	VALLEY TEL. CO.-MN	237,228	148,980	166,074	167,214	93,370	147,024	145,296
361499	CROSSLAKE TELEPHONE COMPANY	99,675	111,219	130,335	127,054	147,918	159,024	171,864
361500	NORTHERN TELEPHONE COMPANY OF MN	13,689	11,025	10,320	9,733	8,606	8,700	10,062
361501	WEST CENTRAL TELEPHONE ASSN.	199,179	198,003	145,869	161,728	145,082	139,584	104,826
361502	WESTERN TELEPHONE COMPANY	124,608	129,735	130,620	132,605	138,982	153,348	155,184
361505	WIKSTROM TELEPHONE COMPANY INC.	374,109	320,877	339,252	290,312	322,359	305,592	346,146
361507	WINSTED TELEPHONE COMPANY	84,645	89,082	85,998	84,806	86,387	99,048	97,740
361508	WINTHROP TEL. CO.	65,937	70,212	78,810	78,192	78,900	87,684	91,386
361510	WOODSTOCK TELEPHONE COMPANY	112,056	101,067	101,052	90,976	87,256	95,004	103,368
361512	WOLVERTON TELEPHONE COMPANY	22,344	20,601	21,018	18,690	15,727	17,292	18,768
361515	ZUMBROTA TELEPHONE COMPANY	118,707	128,388	120,156	112,903	106,675	124,224	130,956
361654	INTERSTATE TELECOMMUNICATIONS COOP., INC.-MN	119,685	121,977	122,037	125,674	121,174	137,928	141,546
365142	QWEST CORPORATION - MN	0	0	0	0	0	0	0
367123	CITIZENS TEL CO OF MN DBA FRONTIER COMM OF MN	434,085	372,519	399,459	389,237	392,958	420,708	397,224
369001	WESTERN WIRELESS	0	0	0	41,827	4,999	2,982	496,395
369002	MIDWEST WIRELESS COMMUNICATIONS, LLC	0	0	0	0	0	0	2,762,772
TOTAL	MISSISSIPPI	3,596,718	3,482,388	3,484,518	3,608,845	3,469,620	3,293,832	3,474,132
280446	BAY SPRINGS TEL. CO., INC.	241,527	214,929	242,526	244,524	205,113	243,876	214,992
280447	BRUCE TEL. CO.-MS	147,180	151,899	156,888	297,241	131,828	403,440	127,416
280448	CALHOUN CITY TEL. CO., INC.	195,420	169,380	168,993	174,484	173,875	184,788	186,882
280451	DECATUR TEL. CO., INC.-MS	117,420	122,292	129,759	126,541	111,824	143,232	133,746
280452	DELTA TEL. CO., INC.	245,457	297,171	285,660	271,971	251,244	248,496	227,862
280453	ALLTEL MISSISSIPPI, INC.	192,120	230,373	219,852	221,200	221,990	202,056	214,776
280454	FRANKLIN TEL. CO., INC.-MS	396,456	476,049	415,086	390,458	387,998	386,484	371,550
280455	FULTON TEL. CO., INC.	317,553	331,833	322,077	277,350	332,582	0	286,824
280456	GEORGETOWN TELE. CO., INC.	152,121	222,960	207,729	194,644	203,062	207,840	216,492
280457	LAKESIDE TEL. CO., INC.	82,356	76,410	74,364	61,887	52,160	55,632	61,500
280458	CENTURYTEL OF NORTH MISSISSIPPI, INC.	606,936	319,749	392,385	396,530	340,493	377,580	360,540
280460	FRONTIER COMM. OF MISSISSIPPI, INC.	293,904	306,552	294,726	277,307	292,861	322,080	337,908
280461	NOXAPATER TEL. CO.	142,620	122,352	108,183	114,747	110,122	106,896	111,618
280462	MOUND BAYOU TEL. & COMM., INC.	116,892	83,316	101,499	107,937	253,343	0	135,672
280466	SLEDGE TEL. CO., INC.	73,332	82,500	92,022	179,167	104,377	94,860	129,036
280467	SMITHVILLE TEL. CO.	66,243	71,685	73,872	73,300	73,452	85,176	82,554
283301	SOUTHEAST MISSISSIPPI TEL. CO.	147,561	142,944	142,206	148,655	174,958	176,472	184,944
285184	SOUTH CENTRAL BELL-MISSISSIPPI	0	0	0	0	0	0	0
287449	MYRTLE TEL. CO., INC.	61,620	59,994	56,691	50,902	48,338	54,924	56,238
289001	CELLULAR SOUTH LICENSE, INC.	0	0	0	0	0	0	0
289002	RCC HOLDINGS, INC.	0	0	0	0	0	0	0
289003	DIXIENET COMMUNICATIONS	0	0	0	0	0	0	0
289004	CENTENNIAL CLAIRBORNE CELLULAR CORP.	0	0	0	0	0	0	6,345
289005	CENTENNIAL CELLULAR TRI-STATE OPERATING PARTNERSHIP - MS	0	0	0	0	0	0	27,237
289006	NPCR, INC.	0	0	0	0	0	0	0
289007	WS TELECOM, INC.	0	0	0	0	0	0	0
289008	SPRINT SPECTRUM, LP	0	0	0	0	0	0	0
289009	COMMUNIGROUP OF JACKSON, INC.	0	0	0	0	0	0	0
289010	ALLTEL COMMUNICATIONS, INC.	0	0	0	0	0	0	0
289011	TELEPAK NETWORKS, INC.	0	0	0	0	0	0	0
289013	MEGAGATE BROADBAND, INC.	0	0	0	0	0	0	0
TOTAL	MISSOURI	7,656,195	7,548,462	6,377,469	6,623,599	6,484,070	8,695,788	8,857,716
420463	BPS TELEPHONE COMPANY	240,189	333,318	318,129	308,378	299,286	306,036	273,390
420472	CASS COUNTY TELEPHONE COMPANY	1,166,208	779,742	300,648	360,645	389,627	1,415,916	1,177,332
421151	SPECTRA COMMUNICATIONS GROUP, LLC	0	0	0	0	0	0	0
421206	IAMO TELEPHONE COMPANY - MO	111,108	120,876	117,114	97,928	94,028	104,280	112,578
421759	CRAW-KAN TELEPHONE COOP INC - MO	236,508	235,443	228,855	220,614	226,034	242,448	264,864
421807	MOKAN DIAL, INC.- MO	39,687	44,286	48,207	29,856	28,345	52,668	39,738
421860	ALMA COMMUNICATIONS COMPANY DBA ALMA TEL. CO.	29,028	30,249	30,729	29,271	27,984	32,028	32,880
421864	CHARITON VALLEY TELEPHONE CO.	17,304	178,863	0	0	0	0	0
421865	CITIZENS TELEPHONE CO - MISSOURI	430,383	423,411	420,513	347,455	345,591	359,628	351,060
421866	OZARK TELEPHONE COMPANY	128,793	149,757	69,183	118,467	64,642	67,644	70,824
421874	ELLINGTON TELEPHONE COMPANY	131,112	134,511	118,980	155,195	140,953	156,732	179,496
421876	FARBER TELEPHONE COMPANY	27,231	30,531	27,066	24,343	19,504	22,524	22,992
421882	FIDELITY TELEPHONE COMPANY	731,463	474,855	434,346	494,806	490,728	483,456	475,644

Table 3.28
Local Switching Support Payment Projections by Study Area
(Dollars)

Study Area ID Code	Study Area Name	1998 Total	1999 Total	2000 Total	2001 Total	2002 Total	2003 Total	2004 Total
	MISSOURI (CONT.)							
421885	ALLTEL MISSOURI INC.	0	0	0	0	0	0	0
421886	GOODMAN TEL. CO.	169,707	170,457	168,762	103,793	108,079	176,532	136,692
421887	GRANBY TEL CO - MISSOURI	159,864	193,254	186,927	193,717	347,131	183,492	329,016
421888	GRAND RIVER MUTUAL TEL CORP - MO	591,012	520,443	519,492	640,997	586,604	565,524	671,898
421890	GREEN HILLS TELEPHONE CORP.	126,348	103,938	80,535	92,736	83,208	78,312	88,962
421893	CHOCTAW TELEPHONE COMPANY	51,612	53,274	51,375	50,875	43,136	53,388	51,426
421900	KLM TEL. CO.	123,552	121,752	126,732	141,698	136,262	156,120	158,748
421901	KINGDOM TELEPHONE COMPANY	235,317	244,848	227,010	245,559	326,476	266,832	271,962
421908	LE-RU TELEPHONE COMPANY	211,011	222,534	239,802	327,266	251,055	215,556	376,776
421912	MCDONALD COUNTY TELEPHONE CO.	24,885	307,206	319,662	326,238	398,472	403,620	471,708
421914	MARK TWAIN RURAL TELEPHONE CO.	182,763	202,779	182,232	138,042	158,708	195,948	125,442
421917	MID-MISSOURI TELEPHONE CO.	202,797	254,979	233,169	242,729	153,826	249,132	255,054
421920	MILLER TELEPHONE COMPANY - MO	92,895	93,030	94,023	81,766	82,183	88,524	83,268
421927	NEW FLORENCE TELEPHONE CO.	34,491	35,262	31,059	89,378	0	283,548	147,240
421928	NEW LONDON TEL. CO.	57,408	60,252	56,823	65,200	57,545	69,408	59,670
421929	HOLWAY TELEPHONE COMPANY	103,077	124,611	131,775	114,193	117,896	132,300	107,484
421931	NORTHEAST MISSOURI RURAL TEL. CO.	806,331	780,036	629,589	608,426	572,393	797,316	642,168
421932	LATHROP TELEPHONE COMPANY	90,567	106,092	91,623	93,210	89,669	106,524	103,626
421934	ORCHARD FARM TELEPHONE COMPANY	33,276	34,710	33,351	39,662	36,440	34,764	38,994
421935	OREGON FARMERS MUTUAL TEL. CO.	66,795	76,068	116,655	123,763	180,999	125,268	121,884
421936	PEACE VALLEY TELEPHONE CO.	52,020	49,914	54,447	50,506	38,440	57,336	54,348
421942	ROCK PORT TEL. CO.	178,365	177,909	188,400	171,838	150,592	185,268	186,864
421945	SENECA TEL. CO.	236,268	234,315	234,567	229,013	215,921	255,504	259,800
421949	STEELVILLE TEL. EXCH. INC.	252,651	237,348	73,653	80,103	69,586	88,620	91,584
421951	STOUTLAND TELEPHONE COMPANY	67,788	68,223	63,747	70,466	65,559	67,260	68,568
421957	UNITED TELEPHONE CO. OF MISSOURI	0	0	0	0	0	0	0
425213	SOUTHWESTERN BELL-MISSOURI	0	0	0	0	0	0	0
429001	MARK TWAIN COMMUNICATIONS, CO.	0	0	0	0	0	0	0
429002	FIDELITY COMMUNICATIONS SERVICES I INC	0	0	0	0	0	0	0
429003	EXOP OF MISSOURI, INC.	0	0	0	0	0	0	0
429004	GREEN HILLS AREA CELLULAR	0	0	0	0	0	0	0
429784	CENTURYTEL OF MISSOURI, LLC (CENTRAL)	0	0	0	0	0	0	0
429785	CENTURYTEL OF MISSOURI, LLC (BELLE-HERMAN)	216,381	139,386	128,289	115,467	87,168	115,572	174,540
429786	CENTURYTEL OF MISSOURI, LLC (SOUTHERN)	0	0	0	0	0	500,760	779,196
429787	CENTURYTEL OF MISSOURI, LLC (SOUTHWEST)	0	0	0	0	0	0	0
TOTAL	MONTANA	8,932,746	8,390,469	8,428,140	8,963,262	8,990,569	9,492,060	9,719,334
482235	BLACKFOOT TEL. COOPERATIVE INC.	730,128	604,578	744,441	691,254	601,781	774,552	684,570
482241	HOT SPRINGS TEL. CO.	40,977	93,381	122,592	122,848	105,498	135,096	124,728
482242	INTERBEL TEL. COOPERATIVE INC.	143,871	233,715	350,202	300,757	301,635	340,392	299,712
482244	LINCOLN TEL. CO. INC.	143,583	162,513	162,846	152,389	174,383	178,668	167,220
482246	MID-RIVERS TEL. COOPERATIVE INC.	991,887	870,891	762,195	910,251	777,452	846,432	867,198
482247	NEMONT TELEPHONE COOP.- MONTANA	1,453,764	1,375,338	1,280,292	1,298,846	1,358,055	1,577,052	1,514,712
482248	NORTHERN TEL. COOP INC.- MT	269,619	283,383	273,819	253,848	274,874	270,912	279,630
482249	CENTURYTEL OF MONTANA, INC.	0	0	0	0	0	0	0
482250	PROJECT TEL. CO.	742,452	757,248	727,680	741,491	863,198	955,236	900,978
482251	RANGE TEL. COOP INC.-MT	553,575	449,718	411,498	436,528	453,073	386,088	448,152
482252	RONAN TEL. CO.	242,616	285,507	262,713	242,319	255,551	284,796	307,272
482254	SOUTHERN MONTANA TEL. CO.	230,601	254,589	253,128	237,509	276,747	317,772	291,138
482255	3-RIVERS TEL. COOPERATIVE INC.	1,099,119	919,884	917,946	1,137,456	1,101,629	859,404	1,079,364
482257	TRIANGLE TEL. COOPERATIVE ASSN. INC.	831,591	551,328	577,272	647,816	674,612	638,292	680,874
483308	CLARK FORK TELECOMMUNICATIONS, INC.	505,104	479,808	512,562	664,766	672,729	497,832	674,250
483310	CENTRAL MONTANA COMMUNICATIONS, INC.	412,716	505,911	514,377	514,592	560,020	559,500	820,524
484322	CITIZENS TEL CO OF MT DBA FRONTIER COMM OF MT	541,143	562,677	554,577	610,592	539,332	870,036	579,012
485104	QWEST CORPORATION - MT	0	0	0	0	0	0	0
489001	MID-RIVERS TEL. COOP.	0	0	0	0	0	0	0
489002	INTERBEL TEL COOP	0	0	0	0	0	0	0
489003	3 RIVERS TELEPHONE COOPERATIVE, INC.	0	0	0	0	0	0	0
TOTAL	NEBRASKA	10,129,721	10,897,575	10,718,199	11,198,680	10,881,237	10,878,228	10,662,678
371128	CITIZENS TEL CO OF NE DBA FRONTIER COMM OF NE	0	0	0	0	0	0	0
371516	ARAPAHOE TELEPHONE COMPANY	468,057	428,115	405,678	377,484	376,924	430,872	394,680
371517	ARLINGTON TELEPHONE COMPANY	95,019	122,625	93,648	93,882	95,479	75,816	105,006
371518	ELSIE COMMUNICATIONS, INC.	63,458	176,490	125,625	146,366	138,261	126,264	144,798
371524	BLAIR TELEPHONE COMPANY	781,392	1,188,330	1,031,421	937,597	996,348	876,828	777,462
371525	THREE RIVER TELCO	229,089	197,487	224,361	270,962	230,990	203,328	206,778
371526	CAMBRIDGE TELEPHONE COMPANY - NE	170,952	199,059	185,358	215,177	238,866	199,176	220,908
371530	CONSOLIDATED TELCO, INC.	172,461	158,769	186,264	190,351	188,368	206,508	212,616
371531	CLARKS TELEPHONE COMPANY	175,419	182,907	205,119	210,899	200,330	164,604	196,488
371532	CONSOLIDATED TELEPHONE COMPANY- NE	326,148	280,782	290,733	262,769	257,403	284,424	299,484
371534	COZAD TELEPHONE COMPANY	227,304	302,211	355,878	378,099	416,675	260,484	319,128
371536	CURTIS TELEPHONE COMPANY	102,027	117,021	110,484	139,335	171,580	155,172	161,826
371537	DALTON TEL. CO.,INC.	342,081	359,670	378,612	358,248	385,983	390,048	394,248
371540	DILLER TELEPHONE COMPANY	188,643	299,910	277,356	337,206	315,200	430,572	425,040
371542	EASTERN NEBRASKA TELEPHONE COMPANY	407,349	491,664	357,171	331,678	372,360	430,764	331,644
371553	GLENWOOD TELEPHONE MEMBERSHIP CORP.	179,313	202,197	175,911	163,564	163,253	129,564	217,998
371555	HAMILTON TELEPHONE COMPANY	445,677	446,052	423,174	380,989	412,648	432,396	458,820
371556	HARTINGTON TEL. CO.	233,544	152,658	202,071	161,233	151,442	205,116	202,470
371557	HARTMAN TELEPHONE EXCHANGES INC.	208,263	194,220	168,603	222,486	217,683	158,856	165,816
371558	HEMINGFORD COOP. TELEPHONE COMPANY	89,739	86,097	111,768	138,611	158,014	124,932	164,016
371559	HENDERSON CO-OP TELEPHONE COMPANY	80,316	81,426	86,559	161,405	121,319	197,520	123,504
371561	HERSHEY COOPERATIVE TELEPHONE CO	88,989	82,734	77,502	74,199	68,699	83,208	78,720
371562	CONSOLIDATED TELECOM, INC.	129,216	131,922	137,220	122,982	128,128	104,880	121,362
371563	HOOPER TELEPHONE COMPANY	89,955	85,983	81,933	74,780	83,951	81,768	91,260
371565	K & M TELEPHONE COMPANY INC.	55,791	53,703	56,112	51,493	51,724	54,816	61,068
371567	KEYSTONE-ARTHUR TELEPHONE COMPANY	164,637	141,354	139,827	226,056	183,486	115,008	128,532
371568	ALLTEL NEBRASKA, INC.	0	0	0	0	0	0	0
371574	NEBRASKA CENTRAL TELEPHONE COMPANY	823,347	768,360	723,192	679,037	628,666	647,964	609,480
371576	NORTHEAST NEBRASKA TELEPHONE COMPANY	481,467	413,001	464,049	433,467	557,043	559,428	387,840
371577	GREAT PLAINS COMMUNICATIONS, INC.	1,435,005	1,425,666	1,446,516	1,355,610	1,390,723	1,403,892	1,416,888
371581	PIERCE TELEPHONE COMPANY	113,403	111,486	113,883	106,706	103,148	119,940	121,140
371582	PLAINVIEW TELEPHONE COMPANY INC.	72,132	76,212	81,006	77,858	79,764	86,292	91,122
371586	ROCK COUNTY TEL. CO.	133,917	119,625	78,849	68,226	87,294	98,676	77,856
371590	SODTOWN TEL. CO.	16,353	13,233	12,243	11,870	9,907	10,728	11,790
371591	SOUTHEAST NEBRASKA TEL. CO.	205,512	215,085	247,335	626,285	180,344	284,148	208,518
371592	STANTON TELECOM INC.	182,631	199,779	187,416	220,284	165,590	162,528	170,058
371595	UNITED TELEPHONE CO. OF THE WEST-NE	845,100	1,076,136	1,124,568	1,182,805	1,099,821	1,148,544	1,069,980
371597	WAUNETA TEL. CO.	106,779	107,925	122,250	151,229	155,294	173,628	186,564
372455	BENKELMAN TELEPHONE COMPANY INC.	199,236	207,681	228,504	257,452	298,529	259,536	307,770

Table 3.28
Local Switching Support Payment Projections by Study Area
(Dollars)

Study Area ID Code	Study Area Name	1998 Total	1999 Total	2000 Total	2001 Total	2002 Total	2003 Total	2004 Total
	NEBRASKA (CONT.)							
375143	QWEST CORPORATION - NE	0	0	0	0	0	0	0
379001	COX NEBRASKA TELCOM II, L.L.C.	0	0	0	0	0	0	0
379003	PINPOINT COMMUNICATIONS, INC.	0	0	0	0	0	0	0
379004	NEBRASKA TECH. & TELECOMMUNICATIONS, INC.	0	0	0	0	0	0	0
TOTAL	NEVADA	5,815,119	5,871,945	6,439,410	6,890,199	6,700,770	8,131,020	7,604,139
552220	FILER MUTUAL TELEPHONE COMPANY - NV	94,017	31,524	41,109	115,618	51,730	98,856	58,146
552223	CENTURYTEL OF THE GEM STATE-NV	29,913	52,593	54,804	39,212	36,136	34,260	33,804
552233	RURAL TELEPHONE COMPANY - NV	107,313	150,492	180,009	269,936	180,270	312,396	162,756
552284	BEEHIVE TELEPHONE COMPANY, INC., NV	13,701	28,386	46,485	37,978	28,707	21,276	9,600
552302	VERIZON CALIFORNIA INC.-NV	1,913,811	1,936,035	2,129,607	2,316,411	2,179,249	2,607,252	2,395,392
552348	CENTRAL TELEPHONE COMPANY - NEVADA	0	0	0	0	0	0	0
552349	CHURCHILL COUNTY TEL. DBA CC COMMUNICATIONS	1,155,273	1,018,488	1,076,469	1,325,119	1,472,971	1,371,108	1,505,148
552351	LINCOLN COUNTY TELEPHONE SYSTEM INC.	184,404	176,946	249,519	297,546	339,984	264,204	316,290
552353	MOAPA VALLEY TELEPHONE COMPANY	333,465	298,962	344,841	313,736	316,542	335,028	321,594
552356	RIO VIRGIN TELEPHONE COMPANY	297,951	394,572	364,098	326,298	360,858	276,960	392,016
553304	HUMBOLDT TELEPHONE COMPANY	167,985	157,197	173,799	157,882	147,437	178,968	185,592
554431	CITIZENS TEL CO OF NV DBA FRONTIER COMM OF NV	1,169,685	1,401,981	1,334,748	1,351,415	1,264,083	1,423,812	1,309,224
554432	CITIZENS TEL CO OF NV DBA FRONTIER COMM OF NV	347,601	224,769	443,922	339,048	281,345	354,816	288,588
555173	NEVADA BELL	0	0	0	0	0	0	0
559001	WESTERN WIRELESS	0	0	0	0	41,458	852,084	625,989
TOTAL	NEW HAMPSHIRE	4,699,155	5,375,313	4,679,721	4,924,103	5,143,237	5,113,008	5,558,160
120038	BRETTON WOODS TEL. CO.	130,668	115,131	143,658	112,527	129,099	177,888	163,380
120039	GRANITE STATE TEL., INC.	1,074,693	945,165	950,661	932,948	922,024	1,170,216	1,165,638
120042	DIXVILLE TEL. CO.	21,012	17,718	18,618	16,315	27,859	25,236	28,560
120043	DUNBARTON TEL. CO.	166,155	149,877	175,221	175,784	137,189	204,192	208,638
120045	KEARSARGE TEL. CO.	763,257	1,557,498	659,799	638,294	568,432	639,048	723,600
120047	MERRIMACK COUNTY TEL. CO.	744,156	738,561	720,348	762,644	943,765	739,344	841,056
120049	UNION TEL. CO.	618,093	639,687	702,747	914,987	902,826	788,436	933,312
120050	WILTON TEL. CO.-NH	297,492	309,966	323,829	335,510	330,193	323,964	439,884
123321	MCTA, INC.	883,629	901,710	984,840	1,035,094	1,181,850	1,044,684	1,054,092
125113	VERIZON NEW ENGLAND INC. DBA VERIZON NH	0	0	0	0	0	0	0
TOTAL	NEW JERSEY	1,232,427	993,234	1,151,775	1,020,055	905,089	1,028,544	1,005,636
160135	WARWICK VALLEY TEL. CO.-NJ	1,232,427	993,234	1,151,775	1,020,055	905,089	1,028,544	1,005,636
160138	UNITED TEL. CO. OF NJ, INC.	0	0	0	0	0	0	0
165120	VERIZON NEW JERSEY INC	0	0	0	0	0	0	0
TOTAL	NEW MEXICO	8,400,984	7,554,042	8,767,137	9,326,957	10,062,728	9,630,297	10,344,480
491164	VALOR TELECOMMUNICATIONS OF NM, LLC #1	1,337,688	1,146,081	1,546,041	1,643,901	1,663,834	1,693,440	1,462,476
491193	VALOR TELECOMMUNICATIONS OF NEW MEXICO, LLC#2	1,087,599	967,386	1,709,490	1,299,531	1,321,029	687,984	1,202,448
491231	MESCALERO APACHE TELECOM, INC.	0	0	0	0	383,258	285,684	372,024
492066	DELL TELEPHONE CO-OP. INC.-NM	183,948	149,772	158,217	144,840	192,430	218,580	155,694
492176	VALLEY TELEPHONE COOPERATIVE INC-NM	219,783	181,863	188,172	293,157	230,813	243,756	443,130
492259	BACA VALLEY TEL. CO.	147,153	161,802	151,944	217,973	187,616	271,368	214,182
492262	E.N.M.R. TEL COOP. INC.-NM	1,516,845	945,219	899,184	924,583	1,951,698	1,018,032	893,064
492263	LA JICARITA RURAL TEL. COOP. INC.	207,183	208,977	188,775	175,931	153,062	197,772	168,006
492264	LEACO RURAL TEL. COOPERATIVE INC.	669,831	644,853	721,005	1,172,332	761,516	670,788	835,074
492265	TULAROSA BASIN TELEPHONE COMPANY, INC.	452,700	456,783	490,527	495,853	517,149	567,324	601,068
492268	WESTERN NEW MEXICO TEL. CO., INC.	827,943	833,307	851,685	990,591	842,414	833,892	1,025,976
492270	PENASCO VALLEY TEL. COOPERATIVE INC.	769,092	788,073	812,058	773,214	692,138	744,084	714,948
492272	ROOSEVELT COUNTY RURAL TEL. COOP.,INC.	346,368	367,977	348,492	445,131	507,120	404,292	452,976
492274	CENTURYTEL OF SOUTHWEST, INC.-NM	321,324	322,389	347,490	430,508	496,637	463,992	553,518
494449	NAVAJO COMM CO INC DBA FRONTIER NAVAJO COM-NM	313,527	379,560	354,057	319,412	149,037	333,492	140,796
495105	QWEST CORPORATION - NM	0	0	0	0	0	0	0
499001	SMITH BAGLEY	0	0	0	0	12,977	0	162,264
499002	LEACO RURAL TELEPHONE COOP., INC.	0	0	0	0	0	22,101	45,198
499003	WESTERN WIRELESS	0	0	0	0	0	973,716	901,638
TOTAL	NEW YORK	17,322,360	17,838,462	17,843,838	17,133,941	16,354,539	17,960,292	17,740,740
150071	ARMSTRONG TEL. CO.-NY	276,012	280,218	295,734	296,218	313,926	343,296	362,856
150072	FRONTIER COMM. OF AUSABLE VALLEY, INC.	380,928	385,032	330,489	374,602	366,179	368,424	371,832
150073	BERKSHIRE TEL. CORP.	524,739	557,046	521,010	554,911	475,828	557,532	583,956
150076	CASSADAGA TEL. CORP.	91,785	95,310	94,776	88,668	84,371	99,708	100,578
150077	CHAMPLAIN TEL. CO.	1,076,901	1,070,277	856,782	613,745	290,300	873,456	666,744
150078	CHAUTAUQUA & ERIE TEL. CORP.	774,081	916,119	994,590	1,109,709	1,159,166	1,223,808	1,222,614
150079	CHAZY & WESTPORT TEL. CORP.	265,500	308,112	340,608	316,793	313,862	417,756	350,730
150081	CITIZENS TEL. CO. OF HAMMOND, NY	122,157	191,034	162,309	173,597	188,718	182,964	241,248
150084	TACONIC TEL. CORP.	1,409,835	1,337,268	1,409,700	1,593,103	1,636,427	1,467,348	1,586,898
150085	CROWN POINT TEL. CORP.	157,824	154,227	160,509	172,699	179,559	182,172	166,806
150088	DELHI TELEPHONE COMPANY	279,519	294,459	313,641	256,667	255,365	299,436	300,642
150089	DEPOSIT TELEPHONE CO. INC.	474,837	486,873	503,676	485,057	338,233	406,668	540,372
150091	DUNKIRK AND FREDONIA TEL. CO.	765,672	606,924	680,397	737,737	757,209	780,756	915,240
150092	EDWARDS TELEPHONE CO. INC.	88,032	101,544	106,668	105,800	83,689	125,832	114,936
150093	EMPIRE TELEPHONE CORP-NY	696,663	713,985	765,324	805,489	907,351	840,732	894,120
150095	THE FISHERS ISLAND TEL. CO.	103,461	88,854	109,083	93,284	112,399	127,476	120,876
150097	GERMANTOWN TEL. CO., INC.	267,693	305,166	331,113	352,980	385,980	387,576	427,044
150099	HANCOCK TEL. CO.-NY	310,509	331,560	314,886	308,568	329,916	339,912	306,474
150100	FRONTIER COMM. OF NY, INC.	0	0	0	0	0	0	0
150104	MARGARETVILLE TEL. CO.,INC.	277,749	290,850	258,792	266,075	283,183	319,272	276,612
150105	MIDDLEBURGH TELEPHONE CO.	376,992	390,711	433,071	453,754	457,870	480,636	545,028
150106	ALLTEL NEW YORK INC.-FULTON	589,920	583,758	494,373	479,681	429,788	464,064	436,692
150107	NEWPORT TEL. CO.,INC.	110,463	110,742	109,269	107,032	115,346	117,408	126,150
150108	NICHOLVILLE TEL. CO.,INC.	133,737	125,337	138,372	146,403	152,650	177,756	166,416
150109	ALLTEL NEW YORK INC.-JAMESTOWN	1,088,391	1,050,315	907,203	0	0	0	0
150110	OGDEN TEL. CO. DBA FRONTIER OGDEN TEL. CO.	666,051	658,257	623,676	592,554	431,229	623,640	438,624
150111	ONEIDA COUNTY RURAL TEL. CO.	125,529	277,641	359,172	278,223	253,653	398,688	299,802
150112	ONTARIO TELEPHONE COMPANY, INC.	264,627	271,416	291,069	266,085	250,734	297,060	293,322
150113	ALLTEL NY INC.-RED JACKET	158,787	155,988	149,661	140,200	125,694	137,520	124,836
150114	ORISKANY FALLS TEL. CORP.	24,075	17,979	17,742	17,442	16,572	18,924	16,344
150116	PATTERSONVILLE TEL. CO.-NY	179,991	227,103	220,974	234,855	234,202	282,612	243,942
150118	PORT BYRON TEL. CO.	70,479	72,840	79,224	87,928	85,364	86,712	90,738
150121	FRONTIER TELEPHONE OF ROCHESTER, INC.	0	0	0	0	0	0	0
150122	FRONTIER COMM. OF SENECA GORHAM, INC.	712,596	549,945	505,581	607,049	532,906	632,580	525,540
150125	STATE TEL. CO.	296,481	296,784	280,230	290,112	282,589	302,304	176,130
150128	FRONTIER COMM. OF SYLVAN LAKE, INC.	387,444	276,699	252,222	343,962	544,281	356,856	552,972
150129	TOWNSHIP TEL. CO., INC.	310,605	396,462	347,964	383,552	257,827	440,316	298,470
150131	TRUMANSBURG TELEPHONE COMPANY, INC.	398,547	402,381	423,642	426,623	467,396	512,880	474,210

Table 3.28
Local Switching Support Payment Projections by Study Area
(Dollars)

Study Area ID Code	Study Area Name	1998 Total	1999 Total	2000 Total	2001 Total	2002 Total	2003 Total	2004 Total
	NEW YORK (CONT.)							
150133	VERNON TEL. CO., INC.	184,824	182,559	171,834	173,235	172,642	185,484	182,910
150135	WARWICK VALLEY TEL. CO.-NY	1,244,139	1,318,863	1,704,840	1,601,637	1,514,577	1,237,812	1,638,984
154532	CITIZENS TEL CO OF NY DBA FRONTIER COMM	0	0	0	0	0	0	0
154533	CITIZENS TEL CO OF NY DBA FRONTIER COMM	824,481	1,090,464	1,018,998	1,014,445	1,079,449	1,052,784	1,062,996
154534	CITIZENS TEL CO OF NY DBA FRONTIER COMM	830,304	867,360	764,634	783,467	488,109	810,132	496,056
155130	VERIZON NEW YORK INC.	0	0	0	0	0	0	0
159001	MCIMETRO ACCESS TRANSMISSION SERVICES, LLC	0	0	0	0	0	0	0
159008	UNITED SYSTEMS ACCESS TELECOM, INC. (NY)	0	0	0	0	0	0	0
TOTAL	NORTH CAROLINA	6,082,674	5,636,580	5,810,920	5,703,355	5,417,894	5,913,756	5,729,526
230468	ATLANTIC TEL. MEMB. CORP.	589,116	604,596	645,822	850,531	951,680	665,412	870,000
230469	BARNARDSVILLE TEL. CO.	41,991	55,794	62,175	54,183	55,938	72,396	57,576
230470	CAROLINA TEL. & TEL. CO.	0	0	0	0	0	0	0
230471	CENTRAL TEL. CO.-NC	0	0	0	0	0	0	0
230473	CITIZENS TEL. CO.-NC	699,171	457,401	324,042	347,720	332,450	390,780	317,040
230474	THE CONCORD TEL. CO.	0	0	0	0	0	0	0
230476	ALLTEL CAROLINA, INC.-NORTH	0	0	0	0	0	0	0
230478	ELLERBE TEL. CO.	151,788	163,497	161,892	145,899	151,744	170,880	179,202
230479	VERIZON SOUTH INC.-NC	0	0	0	0	0	0	0
230483	LEXCOM TELEPHONE COMPANY	404,853	424,446	475,308	463,391	477,226	508,884	447,792
230485	MEBTEL, INC.	426,312	391,464	461,056	477,329	342,157	404,064	184,974
230491	NORTH STATE TEL. CO.-NC DBA NORTH STATE COMM.	0	0	0	0	0	0	0
230494	PINEVILLE TEL. CO.	176,169	177,273	166,623	183,554	167,061	196,680	192,090
230495	RANDOLPH TEL. CO.	218,199	227,574	242,706	220,393	217,163	268,224	253,446
230496	RANDOLPH TEL. MEMB. CORP.	267,021	217,173	243,504	238,488	163,588	198,396	189,228
230497	PIEDMONT TEL. MEMB. CORP.	176,631	141,603	155,265	158,431	161,331	179,820	186,048
230498	SALUDA MOUNTAIN TEL. CO.	117,984	136,569	130,212	129,852	121,415	156,372	129,462
230500	SERVICE TEL. CO.	195,825	170,598	195,744	138,318	85,051	106,584	108,300
230501	SKYLINE TEL. MEMB. CORP.	877,491	724,671	741,045	673,104	646,451	852,744	847,278
230502	STAR TEL. MEMB. CORP.	479,667	547,464	545,400	408,817	430,976	408,324	435,264
230503	SURRY TEL. MEMB. CORP.	338,721	376,089	413,802	431,340	331,584	366,276	374,058
230505	TRI-COUNTY TEL. MEMB. CORP.-NC	158,271	167,256	159,471	139,639	165,019	173,592	185,022
230509	VERIZON SOUTH INC.-NC (CONTEL)	0	0	0	0	0	0	0
230510	WILKES TEL. MEMB. CORP.	150,771	140,211	137,628	153,061	132,154	186,768	164,382
230511	YADKIN VALLEY TEL. MEMB. CORP.	612,693	512,901	549,225	489,305	484,906	607,560	608,364
235193	SOUTHERN BELL-NC	0	0	0	0	0	0	0
TOTAL	NORTH DAKOTA	10,830,486	10,709,298	9,840,591	10,240,836	8,353,188	14,610,252	15,735,702
381131	CITIZENS TEL CO OF ND DBA FRONTIER COMM OF ND	0	0	0	0	169,188	474,084	0
381447	NORTH DAKOTA TELEPHONE COMPANY	1,210,389	1,179,843	1,057,371	1,068,684	1,165,034	1,095,324	1,179,642
381509	WOLVERTON TEL. CO.	42,423	39,684	36,348	35,838	30,663	34,104	35,676
381601	ABSARAKA COOP TELEPHONE CO.	12,975	10,020	9,609	9,192	8,536	8,448	9,816
381604	BEK COMMUNICATIONS COOPERATIVE	473,019	465,774	469,098	443,600	434,646	505,536	505,878
381607	CONSOLIDATED TELCOM	914,337	969,090	857,745	941,687	845,003	1,007,724	1,044,738
381610	DAKOTA CENTRAL TELECOMMUNICATIONS COOPERATIVE	562,029	569,112	541,323	628,340	595,783	597,744	654,120
381611	DICKEY RURAL TEL COOP.	477,555	571,083	677,613	1,074,774	0	1,129,836	1,159,938
381614	POLAR TELECOMMUNICATIONS, INC.	150,000	148,317	138,168	120,425	121,668	130,464	172,902
381615	GRIGGS COUNTY TELEPHONE COMPANY	172,128	196,572	188,007	191,011	180,685	210,144	212,934
381616	INTER-COMMUNITY TELEPHONE COMPANY	462,216	447,495	486,387	532,236	485,116	486,072	494,112
381617	MIDSTATE TELEPHONE COMPANY	370,716	373,749	390,903	283,930	291,635	597,648	526,338
381622	MOORE & LIBERTY TELEPHONE COMPANY	94,443	100,965	94,425	91,281	87,406	101,184	102,402
381623	NOONAN FARMERS TELEPHONE COMPANY	36,372	29,499	64,899	80,493	77,019	77,496	48,960
381625	NORTHWEST COMMUNICATIONS COOPERATIVE	434,637	467,253	458,865	349,285	356,579	378,672	413,424
381630	POLAR COMMUNICATIONS MUTUAL AID CORP	943,437	932,487	945,525	1,013,300	941,338	1,068,996	1,170,996
381631	RED RIVER RURAL TEL. ASSN.	316,551	309,399	297,096	291,578	272,341	318,816	344,562
381632	RESERVATION TELEPHONE COOPERATIVE	545,751	483,600	482,142	651,333	693,394	710,076	661,716
381636	UNITED TELEPHONE MUTUAL AID CORP.	490,773	504,978	518,349	485,623	780,814	737,748	858,186
381637	WEST RIVER TELECOMMUNICATIONS COOPERATIVE	869,352	763,818	668,232	731,826	670,034	932,688	603,900
381638	MIDSTATE COMMUNICATIONS INC.	137,541	109,932	142,782	129,221	114,352	130,776	135,870
382247	NEMONT TELEPHONE COOPERATIVE - ND	52,173	48,141	47,286	45,116	30,288	42,648	16,224
383303	SRT COMMUNICATIONS, INC.	2,061,669	1,988,487	1,268,418	1,042,063	0	976,524	1,281,990
385144	QWEST CORPORATION - ND	0	0	0	0	0	0	0
389001	WESTERN WIRELESS	0	0	0	0	1,666	2,857,500	4,057,596
389002	HTC SERVICES, INC.	0	0	0	0	0	0	0
389003	POLAR TELCOM, INC.	0	0	0	0	0	0	0
389004	NORTH DAKOTA NETWORK COMPANY	0	0	0	0	0	0	43,782
TOTAL	NORTHERN MARIANA ISLANDS	667,803	798,222	705,837	660,533	621,466	729,120	669,036
653700	MICRONESIAN TELECOMMUNICATIONS CORPORATION	667,803	798,222	705,837	660,533	621,466	729,120	669,036
659001	GUAM CELLULAR AND PAGING, INC.	0	0	0	0	0	0	
TOTAL	OHIO	4,473,951	4,629,063	4,676,637	4,867,749	4,258,209	4,686,228	4,498,638
300585	ARCADIA TEL. CO.	53,697	51,867	50,451	41,967	37,775	42,864	43,884
300586	THE ARTHUR MUTUAL TEL. CO.	89,187	94,404	102,708	104,794	94,472	115,044	113,340
300588	AYERSVILLE TEL. CO.	79,035	86,055	88,416	71,429	83,063	84,948	88,590
300589	BASCOM MUTUAL TEL. CO.	35,145	35,166	44,445	34,480	44,261	44,484	47,814
300590	BENTON RIDGE TEL. CO.	92,517	94,887	97,803	100,952	80,896	110,796	94,830
300591	BUCKLAND TELEPHONE COMPANY	53,001	56,244	62,931	59,791	57,762	66,348	68,322
300594	THE CHAMPAIGN TEL. CO.	222,711	250,461	259,266	258,477	194,935	213,744	219,408
300597	CHILLICOTHE TEL. CO.	648,327	627,621	618,171	576,964	576,661	684,300	593,724
300598	MCCLURE TEL. CO.	203,859	282,414	201,516	240,519	236,149	239,856	197,892
300604	COLUMBUS GROVE TEL. CO.	99,207	106,494	117,168	105,855	105,610	124,440	118,458
300606	CONNEAUT TEL. CO.	292,089	306,069	337,926	328,897	338,618	376,896	127,476
300607	CONTINENTAL TEL. CO. OF OHIO	88,536	84,819	87,900	90,071	79,632	100,392	83,964
300609	DOYLESTOWN TEL. CO.	228,915	237,285	226,824	197,202	180,757	202,932	111,348
300612	THE FARMERS MUTUAL TEL. CO.-OKOLONA, OH	55,257	56,127	58,290	61,010	54,059	64,644	50,904
300613	LITTLE MIAMI COMM. CORP.	147,747	138,507	128,952	139,421	148,347	164,376	184,908
300614	FORT JENNINGS TEL. CO.	52,305	58,467	59,205	56,029	51,892	61,788	57,336
300615	VERIZON NORTH INC.-OH	0	0	0	0	0	0	0
300618	GERMANTOWN INDEPENDENT TEL. CO.	194,925	205,851	194,949	191,717	187,477	218,892	221,814
300619	THE GLANDORF TEL. CO., INC.	51,000	53,649	56,985	54,850	45,513	56,832	54,936
300625	KALIDA TEL. CO., INC.	69,927	78,237	86,124	85,669	102,398	98,964	106,686
300630	CENTURYTEL OF OHIO, INC.	0	0	0	0	0	0	0
300633	MIDDLE POINT HOME TEL. CO.	58,725	60,366	61,083	57,143	50,436	64,344	60,990
300634	MINFORD TEL. CO., INC.	151,695	166,956	195,741	182,184	193,566	216,276	225,096
300639	THE NEW KNOXVILLE TEL. CO.	104,925	104,646	105,348	86,479	74,168	91,512	85,878
300644	THE NOVA TEL. CO.	117,429	120,756	87,450	95,752	100,023	94,116	98,112
300645	OAKWOOD TEL. CO.	65,580	69,054	69,309	61,558	83,615	84,180	90,768
300649	ORWELL TEL. CO.	337,365	329,715	341,973	752,121	315,160	286,044	563,580

Table 3.28
Local Switching Support Payment Projections by Study Area
(Dollars)

Study Area ID Code	Study Area Name	1998 Total	1999 Total	2000 Total	2001 Total	2002 Total	2003 Total	2004 Total
	OHIO (CONT.)							
300650	THE OTTOVILLE MUTUAL TEL. CO.	74,565	75,720	74,100	70,276	66,932	76,236	77,118
300651	PATTERSONVILLE TEL. CO.-OH	27,888	29,379	33,372	31,064	30,647	32,580	36,306
300654	RIDGEVILLE TEL. CO.	59,337	61,242	64,848	67,872	66,037	76,872	79,140
300656	SHERWOOD MUTUAL TEL. ASSOC.	86,499	94,341	105,708	84,523	80,005	78,276	81,858
300658	SYCAMORE TEL. CO.	129,144	126,270	130,317	156,011	167,126	125,736	130,380
300659	TELEPHONE SERVICE CO.	356,952	337,824	377,649	280,534	207,912	234,588	232,626
300661	UNITED TEL. CO. OF OHIO	0	0	0	0	0	0	0
300662	VANLUE TEL. CO.	55,200	51,543	47,574	40,466	34,266	43,200	40,038
300663	VAUGHNSVILLE TEL. CO., INC.	29,580	29,925	32,226	30,914	27,708	34,248	33,168
300664	WABASH MUTUAL TEL. CO.	53,364	55,245	57,948	57,067	55,138	61,488	63,522
300665	ALLTEL OHIO, INC.	0	0	0	0	0	0	0
300666	WESTERN RESERVE TEL. CO.	0	0	0	0	0	0	0
300682	FRONTIER COMM. OF MICH., INC.-OH	8,316	11,457	11,961	13,691	5,193	13,992	14,424
305062	CINCINNATI BELL-OHIO	0	0	0	0	0	0	0
305150	OHIO BELL TEL. CO.	0	0	0	0	0	0	0
TOTAL	OKLAHOMA	15,840,726	14,001,165	14,510,214	14,668,500	15,206,699	16,384,800	16,691,640
431165	VALOR TELECOMMUNICATIONS OF OK, LLC	0	0	0	0	0	0	0
431704	LAVACA TELEPHONE CO.- OK	116,331	109,266	117,135	119,341	129,771	131,460	67,386
431788	KANOKLA TELEPHONE ASSN.INC. - OK	190,443	114,270	88,707	83,691	78,219	100,308	88,410
431831	SOUTH CENTRAL TEL. ASSN., INC.-OK	10,092	361,791	437,187	0	313,429	138,492	95,640
431965	ALLTEL OKLAHOMA, INC.	681,228	741,696	756,204	824,789	872,016	884,100	872,100
431966	ATLAS TELEPHONE CO.	380,748	386,937	408,156	791,134	486,347	603,264	543,438
431968	BEGGS TELEPHONE COMPANY	90,699	101,079	94,845	95,046	97,025	108,612	112,314
431969	BIXBY TELEPHONE CO.	153,243	190,716	181,185	202,132	205,004	216,060	224,346
431974	CANADIAN VALLEY TELEPHONE CO.	147,345	283,461	327,984	290,454	290,010	318,696	279,504
431976	CARNEGIE TELEPHONE CO.INC.	137,115	133,599	131,247	162,429	141,265	144,804	180,564
431977	CENTRAL OKLAHOMA TELEPHONE CO.	219,852	227,859	224,349	209,104	232,261	231,912	241,146
431979	CHEROKEE TELEPHONE CO.	580,152	581,610	700,758	334,459	523,462	758,616	601,524
431980	CHICKASAW TELEPHONE CO.	1,684,041	1,312,518	1,442,787	1,621,190	1,826,403	2,049,312	1,910,994
431981	CHOUTEAU TELEPHONE CO.	343,155	293,109	280,866	285,378	205,558	247,344	234,522
431982	CIMARRON TEL. CO.	333,159	300,384	267,066	271,792	298,197	329,892	295,908
431984	OKLAHOMA COMMUNICATION SYSTEMS INC.	391,125	410,880	315,339	295,718	291,491	306,432	292,014
431985	CROSS TELEPHONE CO.	453,021	499,302	552,768	456,631	434,074	428,412	432,600
431988	DOBSON TELEPHONE CO.	459,612	667,281	557,754	706,219	425,398	1,415,268	1,373,820
431994	GRAND TELEPHONE CO. INC.	281,433	224,148	341,934	353,875	304,894	305,376	364,038
431995	HINTON TELEPHONE CO.	151,245	107,967	113,520	136,354	146,216	176,940	249,108
432006	MCLOUD TELEPHONE CO.	303,579	485,754	283,101	211,904	216,236	232,176	279,900
432008	MEDICINE PARK TELEPHONE CO.	74,049	70,458	79,254	75,886	188,004	97,800	150,612
432010	MID-AMERICA TEL.,INC.	92,307	95,250	102,888	114,239	115,660	112,596	115,458
432011	OKLAHOMA ALLTEL, INC.	578,388	662,142	621,789	627,831	630,624	641,748	658,512
432013	OKLAHOMA TELEPHONE & TELEGRAPH INC.	337,857	292,869	306,348	316,329	317,190	338,676	347,886
432014	OKLAHOMA WESTERN TELEPHONE CO.	198,036	652,212	730,317	814,750	798,592	812,844	822,528
432016	PANHANDLE TELEPHONE COOPERATIVE INC.	2,944,137	1,982,979	1,989,531	2,082,388	2,362,735	1,980,024	2,380,542
432017	PINE TELEPHONE CO INC- OK	681,423	614,769	825,036	936,056	1,216,302	874,776	1,066,620
432018	PIONEER TEL. COOP. INC.	1,846,716	0	142,236	0	0	0	0
432020	POTTAWATOMIE TELEPHONE CO.	233,496	262,554	268,257	282,705	15,140	275,652	242,868
432022	SALINA-SPAVINAW TEL. CO.,INC.	506,769	661,506	702,210	699,893	701,551	899,064	734,922
432023	SHIDLER TEL. CO.	91,083	83,898	78,231	76,922	147,075	70,008	212,196
432025	SOUTHWEST OKLAHOMA TEL. CO.	101,856	101,310	94,461	101,622	89,523	92,436	113,568
432029	TERRAL TEL. CO.	138,591	131,037	158,034	222,131	321,929	193,248	222,504
432030	TOTAH TELEPHONE CO. INC.	510,741	419,115	413,730	382,714	408,295	450,396	390,654
432032	VALLIANT TELEPHONE COMPANY	215,856	246,471	190,266	298,201	195,412	197,880	309,936
432034	WYANDOTTE TELEPHONE COMPANY	91,587	100,083	99,081	104,407	109,561	112,572	98,124
432141	SANTA ROSA TELEPHONE COOP. INC.	90,216	90,885	85,653	80,786	71,830	83,244	85,434
435215	SOUTHWESTERN BELL-OKLAHOMA	0	0	0	0	0	0	0
439001	WESTERN WIRELESS	0	0	0	0	0	24,360	0
439002	SAGE TELECOM, INC.	0	0	0	0	0	0	0
TOTAL	OREGON	7,255,236	7,391,592	7,747,791	8,043,837	7,534,165	8,097,444	8,127,120
532226	MIDVALE TEL. EXCH. INC. - OR	37,773	43,143	50,424	55,248	33,990	53,580	30,630
532359	BEAVER CREEK COOPERATIVE TEL. CO.	167,283	110,886	94,173	99,966	100,897	129,036	106,200
532361	CENTURYTEL OF EASTERN OREGON	0	0	0	0	0	0	0
532362	CANBY TELEPHONE ASSOCIATION	920,520	781,986	723,348	724,891	681,806	761,676	795,438
532363	CLEAR CREEK MUTUAL TELEPHONE CO.	125,685	157,293	168,033	149,040	139,387	173,460	153,942
532364	COLTON TELEPHONE COMPANY	87,789	78,429	94,734	95,995	87,147	102,024	83,562
532369	EAGLE TELEPHONE SYSTEM INC.	118,125	130,899	139,287	197,485	185,537	164,712	226,236
532371	CASCADE UTILITIES INC.	491,841	516,063	430,617	411,277	532,980	435,552	401,364
532373	GERVAIS TELEPHONE COMPANY	88,356	94,410	114,141	140,740	119,945	131,796	123,648
532375	ROOME TELECOMMUNICATIONS INC.	359,271	473,859	473,190	567,585	473,709	431,712	604,836
532376	HELIX TELEPHONE COMPANY	87,081	86,469	143,016	98,632	131,392	135,660	130,134
532377	HOME TELEPHONE COMPANY	78,093	84,180	90,225	100,978	97,172	112,560	113,568
532378	TRANS-CASCADES TELEPHONE COMPANY	20,019	22,299	32,880	20,486	24,791	16,968	18,000
532383	MOLALLA TELEPHONE COMPANY	297,747	365,064	393,906	460,613	491,576	478,680	537,714
532384	MONITOR COOPERATIVE TELEPHONE CO	122,271	121,971	154,941	153,723	120,348	181,356	132,600
532385	MONROE TELEPHONE COMPANY	221,952	233,280	249,339	256,810	230,718	234,444	225,222
532386	MT. ANGEL TELEPHONE COMPANY	129,951	129,951	127,359	123,055	126,603	142,656	143,040
532387	NEHALEM TELEPHONE AND TELEGRAPH	338,760	366,393	385,119	420,174	358,811	410,928	361,836
532388	NORTH STATE TELEPHONE COMPANY - OR	111,081	105,444	101,649	113,765	134,451	102,048	141,504
532389	OREGON TELEPHONE CORPORATION	295,599	268,215	276,087	211,867	249,943	206,964	238,716
532390	OREGON-IDAHO UTILITIES, INC.	88,725	105,570	141,048	157,322	153,398	170,484	207,312
532391	PEOPLES TELEPHONE CO. - OR	97,575	104,553	105,933	100,002	94,648	113,388	111,150
532392	PINE TELEPHONE SYSTEM INC. - OR	228,237	247,962	277,230	294,174	296,337	327,600	292,428
532393	PIONEER TELEPHONE COOPERATIVE	670,257	576,324	561,681	669,013	599,601	631,824	709,602
532396	ST. PAUL COOP. TEL. ASSN.	47,823	56,862	53,973	48,851	47,534	55,764	54,108
532397	SCIO MUTUAL TEL. ASSOCIATION	185,865	189,930	191,424	209,180	191,969	196,080	200,154
532399	STAYTON COOP. TEL CO	329,763	326,508	314,940	301,666	309,004	346,968	372,618
532400	UNITED TELEPHONE CO OF THE NW - OR	0	0	0	0	0	0	0
532404	ASOTIN TELEPHONE COMPANY - OREGON	5,613	2,385	1,527	5,694	3,096	10,800	5,958
532416	VERIZON NORTHWEST INC.-OR	0	0	0	0	0	0	0
532456	MALHEUR HOME TELEPHONE COMPANY	596,613	647,001	687,690	822,296	710,399	787,140	788,772
533401	CITIZENS TEL CO OF OR DBA FRONTIER COMM OF OR	905,568	964,263	1,169,877	1,033,309	806,976	1,051,584	816,828
535163	QWEST CORPORATION - OR	0	0	0	0	0	0	0
TOTAL	PENNSYLVANIA	6,905,862	6,721,311	6,733,593	6,510,344	5,421,431	6,533,748	5,536,746
170145	THE BENTLEYVILLE TEL. CO.	207,432	229,161	181,455	158,614	157,888	176,928	182,064
170149	FRONTIER COMM. OF BREEZEWOOD, INC.	184,824	205,908	219,969	252,138	225,348	262,440	228,564
170151	BUFFALO VALLEY TEL. CO.	591,897	492,378	459,693	409,082	385,957	447,432	228,798
170152	FRONTIER COMM. OF CANTON, INC.	107,724	116,721	127,020	163,729	155,457	170,184	157,632

Table 3.28
Local Switching Support Payment Projections by Study Area
(Dollars)

Study Area ID Code	Study Area Name	1998 Total	1999 Total	2000 Total	2001 Total	2002 Total	2003 Total	2004 Total
	PENNSYLVANIA (CONT.)							
170156	CITIZENS TEL. CO. OF KECKSBURG	217,161	231,906	242,574	230,868	227,925	254,244	272,772
170161	COMMONWEALTH TELEPHONE ENTERPRISES, INC.	0	0	0	0	0	0	0
170162	THE CONESTOGA TEL. AND TEL. CO.	0	0	0	0	0	0	0
170165	DENVER AND EPHRATA TEL. & TEL. CO.	0	0	0	0	0	0	0
170168	FRONTIER COMM. OF PA, INC.	863,988	863,388	877,638	956,916	906,619	999,876	895,872
170169	VERIZON NORTH INC.-PA	0	0	0	0	0	0	0
170170	VERIZON NORTH INC.-PA (CONTEL)	0	0	0	0	0	0	0
170171	HICKORY TEL. CO.	86,883	92,559	104,832	101,080	89,705	105,792	119,310
170175	IRONTON TEL. CO.	279,015	280,464	306,294	263,828	344,191	518,976	66,840
170176	ALLTEL PENNSYLVANIA,INC.	0	0	0	0	0	0	0
170177	LACKAWAXEN TEL. CO.	261,123	217,719	215,103	260,871	266,123	271,296	300,042
170178	FRONTIER COMM.-LAKEWOOD, INC.	61,455	76,167	76,608	76,899	73,857	79,800	72,708
170179	LAUREL HIGHLAND TEL. CO.	180,231	186,129	134,046	122,663	117,644	135,204	137,622
170183	MAHANOY & MAHANTONGO TEL. CO.	97,995	117,669	116,001	112,833	115,959	116,616	141,084
170185	MARIANNA-SCENERY HILL TEL. CO.	196,020	224,160	232,470	195,817	0	381,372	155,298
170189	ARMSTRONG TEL. CO.-PA	244,416	283,674	282,105	329,189	357,865	421,332	414,072
170191	THE NORTH EASTERN PA. TEL. CO.	435,744	418,893	442,809	435,878	344,207	385,764	419,436
170192	NORTH PENN TEL. CO.	501,420	490,068	398,391	349,146	411,385	432,264	398,274
170193	NORTH PITTSBURGH TEL. CO.	0	0	0	0	0	0	0
170194	FRONTIER COMM.-OSWAYO RIVER, INC.	168,291	181,290	214,161	225,048	228,572	233,868	225,792
170195	ARMSTRONG TEL. CO. NORTH	47,808	47,313	47,712	47,894	45,124	53,340	53,502
170196	PALMERTON TEL. CO.	425,712	460,650	436,752	396,412	299,675	326,304	343,176
170197	PENNSYLVANIA TEL. CO.	65,241	66,156	71,982	70,545	66,949	77,520	45,546
170200	PYMATUNING IND. TEL. CO.	171,552	175,197	164,055	149,959	141,193	168,960	164,538
170201	VERIZON NORTH INC.-PA (QUAKER STATE)	991,341	781,014	926,589	734,706	0	0	0
170204	SOUTH CANAAN TEL. CO.	239,943	196,134	144,633	153,927	157,502	182,676	181,428
170206	SUGAR VALLEY TEL. CO.	87,408	84,021	75,906	86,807	82,285	83,796	87,300
170209	UNITED TEL. CO. OF PA	0	0	0	0	0	0	0
170210	VENUS TEL. CORP.	98,853	107,796	140,109	143,452	148,808	162,648	160,662
170215	YUKON-WALTZ TEL. CO.	78,696	83,178	79,653	69,604	61,846	72,528	72,162
170277	WEST SIDE TEL. CO.-PA	13,689	11,598	15,033	12,439	9,347	12,588	12,252
175000	VERIZON PENNSYLVANIA INC.	0	0	0	0	0	0	0
TOTAL	PUERTO RICO	0	0	0	0	0	0	0
633200	PUERTO RICO TEL. CO. - CENTRAL	0	0	0	0	0	0	0
633201	PUERTO RICO TEL. CO.	0	0	0	0	0	0	0
639001	CENTENNIAL PUERTO RICO OPERATIONS CORP.	0	0	0	0	0	0	0
639002	SPRINT SPECTRUM, LP	0	0	0	0	0	0	0
639003	TELECORP	0	0	0	0	0	0	0
TOTAL	RHODE ISLAND	0	0	0	0	0	0	0
585114	VERIZON NEW ENGLAND INC DBA VERIZON RHODE ISL	0	0	0	0	0	0	0
TOTAL	SOUTH CAROLINA	11,068,493	8,161,467	7,290,804	8,359,632	6,678,733	8,303,688	6,943,554
240479	VERIZON SOUTH INC.-SC	0	0	0	0	0	0	0
240506	UNITED TEL. CO. OF THE CAROLINAS	0	0	0	0	0	0	0
240512	BLUFFTON TEL. CO., INC.	689,544	1,396,896	1,407,561	1,916,834	963,486	1,941,132	1,162,698
240515	CHESNEE TEL. CO.	249,948	253,410	270,198	263,062	249,438	306,576	293,112
240516	CHESTER TEL. CO.-SC	595,587	589,188	656,664	656,954	476,764	544,200	540,750
240517	ALLTEL SOUTH CAROLINA, INC.	(3)	0	0	0	0	0	0
240520	FARMERS TEL. COOP., INC-SC	0	0	0	0	0	0	0
240521	FORT MILL TEL. CO.	142,395	202,203	143,103	102,169	111,576	144,864	99,888
240523	HARGRAY TEL. CO., INC.	4,148,469	1,103,706	3	0	0	0	0
240524	HEATH SPRINGS TEL. CO.	96,645	108,492	100,905	96,158	101,615	111,996	55,902
240526	VERIZON SOUTH INC.-SC (CONTEL)	659,219	680,910	657,702	704,839	775,228	736,824	839,304
240527	HOME TEL. CO., INC.-SC	460,704	488,808	409,368	457,686	489,059	487,308	526,296
240528	HORRY TEL. COOP. INC.	0	0	0	0	0	0	0
240531	LANCASTER TEL. CO.	282,276	347,022	336,105	377,426	397,487	458,640	370,860
240532	LOCKHART TEL. CO., INC.	37,773	33,894	25,071	27,139	25,630	29,880	30,198
240533	MCCLELLANVILLE TEL. CO., INC.	98,349	111,768	102,342	104,193	93,539	108,036	93,108
240535	NORWAY TEL. CO., INC.	56,235	57,006	59,025	55,920	50,974	60,408	59,850
240536	PALMETTO RURAL TEL. COOP., INC.	480,561	537,444	599,271	606,469	410,655	494,124	475,992
240538	PIEDMONT RURAL TEL. COOP.	381,747	390,252	466,197	600,290	853,584	582,120	606,210
240539	PBT TELECOM, INC.	350,067	360,423	346,932	369,793	349,177	359,064	354,042
240541	RIDGEWAY TEL. CO., INC.	142,497	128,220	146,607	143,072	138,203	159,624	162,366
240542	ROCK HILL TEL. CO.	835,719	0	0	0	0	0	0
240544	ST. STEPHEN TEL. CO.	361,881	325,479	384,411	465,044	155,965	506,472	191,640
240546	SANDHILL TEL. COOP., INC.	481,401	524,217	598,590	596,989	462,494	516,240	534,066
240550	WEST CAROLINA RURAL TEL. COOP.	352,923	371,355	432,870	655,806	432,480	613,464	409,314
240551	WILLISTON TEL. CO.	164,556	150,774	147,879	159,789	141,379	142,716	137,958
245194	SOUTHERN BELL-SC	0	0	0	0	0	0	0
TOTAL	SOUTH DAKOTA	9,652,416	10,213,983	10,349,034	9,575,970	9,192,674	12,428,634	11,118,228
391640	ARMOUR INDEPENDENT TELEPHONE CO.	143,385	146,145	116,109	118,643	117,993	134,220	134,184
391642	ALLIANCE COMMUNICATIONS COOP., INC. (BALTIC)	230,157	251,340	259,362	243,653	241,655	272,568	136,374
391647	CHEYENNE RIVER SIOUX TRIBAL TEL AUTH	148,095	222,774	222,579	254,957	213,573	208,392	204,702
391649	BERESFORD MUNICIPAL TEL. CO.	104,745	120,657	105,972	106,694	107,427	123,036	122,268
391650	CITY OF BROOKINGS MUNICIPAL TEL. DEPT.	557,784	592,917	550,680	509,508	428,585	437,100	251,406
391652	PRAIRIEWAVE COMMUNITY TELEPHONE, INC.	905,712	1,360,548	1,753,431	1,160,026	1,100,199	1,516,644	1,410,558
391653	CITY OF FAITH MUNICIPAL TEL CO	47,277	44,310	40,242	33,116	30,072	34,620	34,662
391654	INTERSTATE TELECOMMUNICATIONS COOP., INC.	528,156	542,259	575,709	551,876	416,933	447,624	477,522
391657	ALLIANCE COMMUNICATIONS COOP. INC (SPLITROCK)	420,405	409,482	375,666	374,218	386,374	398,832	0
391659	GOLDEN WEST TELECOMM. COOP, INC.	743,859	794,658	795,582	805,584	828,130	956,952	792,564
391660	MT. RUSHMORE TEL. CO.	497,949	465,444	423,219	398,647	409,717	451,068	471,678
391664	JAMES VALLEY COOPERATIVE TEL CO	355,140	325,383	313,686	290,738	292,964	318,696	355,836
391666	JEFFERSON TELEPHONE COMPANY - SD	98,088	83,715	84,573	78,743	77,292	65,784	79,380
391667	KADOKA TELEPHONE COMPANY	177,600	245,889	233,922	299,898	249,261	208,884	178,818
391668	KENNEBEC TELEPHONE COMPANY	190,605	223,392	222,264	260,460	231,380	175,164	230,838
391669	MCCOOK COOPERATIVE TELEPHONE CO.	212,748	206,979	196,713	179,623	161,246	195,432	84,528
391670	MIDSTATE COMMUNICATIONS, INC.	350,379	331,083	311,394	286,660	287,770	311,676	181,182
391671	WEST RIVER TELECOMMUNICATIONS COOP.(MOBRIDGE)	249,651	211,902	258,567	218,906	210,938	244,164	245,244
391674	ROBERTS COUNTY TEL. COOP. ASSN.	206,049	213,585	187,008	199,759	190,306	219,288	221,766
391676	SANTEL COMMUNICATIONS COOPERATIVE, INC.	456,540	438,606	425,928	370,579	392,981	380,376	388,482
391677	SIOUX VALLEY TELEPHONE COMPANY	378,021	383,772	361,521	340,252	350,715	371,568	216,324
391679	STOCKHOLM-STRANDBURG TEL. CO.	136,956	142,110	144,996	201,930	169,121	182,496	186,084
391680	VENTURE COMMUNICATIONS COOPERATIVE	729,351	696,819	599,778	682,036	550,145	567,456	616,512
391682	TRI-COUNTY TELCOM, INC.	61,056	57,018	56,478	56,798	52,856	59,892	60,072
391684	UNION TELEPHONE COMPANY	130,347	130,167	118,653	123,776	114,919	138,756	133,698
391685	VALLEY TELECOMM. COOP. ASSN.,INC.	297,744	259,386	202,692	178,969	179,391	195,936	174,948

Table 3.28
Local Switching Support Payment Projections by Study Area
(Dollars)

Study Area ID Code	Study Area Name	1998 Total	1999 Total	2000 Total	2001 Total	2002 Total	2003 Total	2004 Total
	SOUTH DAKOTA (CONT.)							
391686	VIVIAN TELEPHONE COMPANY	684,711	741,891	804,114	742,329	858,953	1,022,688	854,970
391688	WESTERN TELEPHONE COMPANY	96,189	105,033	81,921	87,718	89,575	99,132	100,302
391689	WEST RIVER COOPERATIVE TEL. CO.	513,717	466,719	526,275	419,874	403,838	392,328	384,780
395145	QWEST CORPORATION - SD	0	0	0	0	0	0	0
399001	WESTERN WIRELESS (PINE RIDGE RESERVATION)	0	0	0	0	48,365	173,781	116,724
399002	WESTERN WIRELESS	0	0	0	0	0	2,124,081	2,271,822
TOTAL	TENNESSEE	8,401,485	7,583,802	8,018,046	7,710,598	7,512,313	8,709,720	9,092,382
290280	ARDMORE TEL. CO., INC.	271,983	271,734	263,637	117,889	162,780	208,596	135,138
290552	CENTURYTEL OF ADAMSVILLE, INC.	306,105	318,540	379,875	473,168	369,163	285,516	351,894
290553	BEN LOMAND RURAL TEL. COOP., INC.	779,457	633,870	646,380	569,908	569,338	712,116	710,964
290554	BLEDSOE TEL. COOP.	266,067	288,945	361,611	339,558	264,771	292,200	298,194
290557	CENTURYTEL OF CLAIBORNE, INC.	191,484	201,984	213,861	197,320	257,998	338,508	260,820
290559	CONCORD TEL. EXCHANGE, INC.	1,237,092	880,332	922,929	800,371	995,666	1,123,344	910,032
290561	CROCKETT TEL., INC.	242,859	245,169	263,835	209,948	184,762	209,448	135,936
290562	DEKALB TEL. COOP, INC.	178,800	292,692	280,071	227,313	208,292	223,668	238,560
290565	HIGHLAND TEL. COOP., INC.-TN	482,103	407,649	387,513	364,625	368,202	470,700	459,144
290566	HUMPHREY'S COUNTY TEL. CO.	124,755	86,550	49,623	73,010	46,099	54,624	85,932
290567	UNITED INTER-MOUNTAIN TEL. CO.-TN	0	0	0	0	0	0	0
290570	LORETTO TEL. CO., INC.	304,200	286,368	273,492	265,254	274,259	304,680	329,706
290571	MILLINGTON TEL. CO., INC.	599,229	568,590	640,242	630,336	593,739	642,336	601,884
290573	NORTH CENTRAL TEL. COOP., INC.	398,325	192,570	260,739	335,585	314,467	328,356	356,832
290574	CENTURYTEL OF OOLTEWAH-COLLEGEDALE, INC.	579,732	439,989	554,955	499,316	554,793	399,468	712,440
290575	TENNESSEE TEL. CO.	0	0	0	0	0	0	0
290576	PEOPLES TEL. CO., INC.	283,092	298,539	280,686	244,217	241,684	263,112	137,064
290578	TELLICO TEL. CO., INC.	302,469	279,921	275,922	296,470	325,749	238,800	250,566
290579	TWIN LAKES TEL. COOP. CORP.	667,656	488,313	431,940	446,867	418,146	585,972	510,162
290580	CITIZENS TEL OF THE VOL ST DBA FRONTIER COMM	410,256	552,273	544,653	464,364	448,899	455,016	459,732
290581	UNITED TEL. CO.-TN	371,973	412,992	540,399	770,836	516,962	1,153,080	1,693,752
290583	WEST TENNESSEE TEL. CO., INC.	226,980	266,085	242,445	205,993	199,552	221,592	235,404
290584	YORKVILLE TEL. COOP., INC.	176,868	170,697	203,238	178,250	196,992	198,588	218,226
294336	CITIZENS TEL CO - TN, LLC DBA FRONTIER COM TN	0	0	0	0	0	0	0
295185	SOUTH CENTRAL BELL-TN	0	0	0	0	0	0	0
299001	BEN LOMAND COMMUNICATIONS, INC.	0	0	0	0	0	0	0
TOTAL	TEXAS	16,636,698	15,841,335	16,620,900	18,510,072	18,962,362	19,962,378	20,520,753
440425	CAMERON TELEPHONE COMPANY - TEXAS	162,255	151,926	152,514	173,761	169,667	185,592	226,440
441163	VALOR TELECOMMUNICATIONS OF TEXAS, LP	0	0	0	0	0	0	0
442038	BLOSSOM TELEPHONE COMPANY	64,320	72,717	67,263	70,172	122,788	84,360	136,002
442039	BIG BEND TELEPHONE COMPANY INC.	812,037	823,899	804,468	898,586	1,226,720	814,668	1,151,010
442040	BRAZORIA TEL. CO.	123,075	192,549	272,238	355,893	352,006	451,740	415,080
442041	BRAZOS TELEPHONE COOPERATIVE INC.	430,041	291,675	299,283	289,033	326,071	349,284	337,212
442043	NORTH TEXAS TELEPHONE COMPANY	55,923	61,101	61,938	52,608	51,632	55,848	59,292
442046	CAP ROCK TELEPHONE COOPERATIVE, INC.	317,937	348,036	343,902	372,450	313,371	392,640	351,186
442052	CENTRAL TEXAS TELEPHONE CO-OP. INC.	588,732	475,905	480,132	509,516	620,457	522,468	469,740
442057	COLEMAN COUNTY TELEPHONE CO-OP. INC.	158,544	121,404	106,701	111,737	106,539	106,932	103,932
442059	COLORADO VALLEY TELEPHONE CO-OP. INC.	465,477	374,982	389,304	429,154	382,115	380,040	376,260
442060	COMANCHE COUNTY TEL COMPANY INC.	450,900	475,860	544,926	573,754	584,412	559,848	592,110
442061	COMMUNITY TELEPHONE COMPANY, INC.	130,293	146,628	171,894	172,619	159,457	218,820	184,674
442065	CUMBY TELEPHONE COOPERATIVE INC.	177,441	178,146	189,186	197,360	185,605	198,492	222,450
442066	DELL TELEPHONE CO-OP. INC. - TX	284,463	261,555	294,264	274,363	369,796	313,284	265,602
442068	EASTEX TELEPHONE COOPERATIVE INC.	752,241	659,595	760,032	997,303	958,549	901,380	981,228
442069	ELECTRA TELEPHONE COMPANY, INC.	241,521	237,120	257,718	233,250	154,444	281,616	161,604
442070	ETEX TELEPHONE COOPERATIVE INC.	154,008	138,744	217,260	208,926	200,587	257,448	233,928
442071	FIVE AREA TELEPHONE CO-OP. INC.	374,931	371,994	434,856	460,153	499,093	553,944	542,358
442072	FORT BEND TELEPHONE COMPANY	887,025	1,203,867	1,150,860	1,432,359	1,501,008	1,574,856	1,573,860
442073	BORDER TO BORDER COMMUNICATIONS	57,189	82,185	53,541	110,426	68,061	54,888	72,270
442076	GANADO TELEPHONE COMPANY INC.	116,757	101,661	91,419	87,323	118,157	92,604	95,904
442080	GTE-SW DBA VERIZON SW INC.-TX	0	0	0	0	0	0	0
442083	GUADALUPE VALLEY TEL CO-OP. INC.	578,001	597,570	675,360	722,684	756,160	850,560	887,040
442084	UNITED TELEPHONE CO. OF TEXAS INC.	0	0	0	0	0	0	0
442086	HILL COUNTRY TELEPHONE CO-OP. INC.	664,776	531,648	489,900	588,791	571,403	556,380	694,800
442090	ALENCO COMMUNICATIONS, INC.	607,131	252,207	542,136	648,954	490,490	636,936	531,546
442091	ETS TELEPHONE COMPANY, INC.	32,772	60,117	91,170	117,696	338,693	133,896	140,070
442093	INDUSTRY TELEPHONE COMPANY	309,381	324,360	411,498	390,451	392,551	422,808	393,966
442097	KERRVILLE TELEPHONE COMPANY	452,940	531,264	581,268	593,294	590,320	653,616	637,194
442101	CENTURYTEL OF LAKE DALLAS, INC.	561,327	641,790	405,027	432,499	429,346	549,840	458,250
442103	LA WARD TELEPHONE EXCHANGE INC.	168,516	171,240	174,567	186,499	194,018	209,112	202,230
442104	LAKE LIVINGSTON TEL. CO.	134,121	189,489	182,148	152,273	178,789	270,360	209,754
442105	LIPAN TELEPHONE COMPANY	151,548	156,570	161,211	216,441	224,260	203,916	245,418
442107	LIVINGSTON TELEPHONE COMPANY	338,391	323,586	312,699	298,822	273,704	330,576	328,458
442109	TXU COMMUNICATIONS TELEPHONE COMPANY	0	0	0	0	0	0	0
442112	MID-PLAINS RURAL TEL. CO-OP. INC.	430,155	406,176	332,070	398,678	351,810	407,316	414,126
442114	CENTRAL TELEPHONE COMPANY OF TEXAS	0	0	0	0	0	0	0
442116	MUENSTER TEL. CORP. OF TX DBA NORTEX COMM.	319,149	316,851	338,139	383,087	377,639	455,964	425,922
442117	CENTURYTEL OF PORT ARANSAS, INC.	338,340	172,956	260,097	380,441	319,781	244,920	362,922
442130	PEOPLES TELEPHONE COOPERATIVE - TX	415,857	570,924	591,705	666,903	566,998	533,904	650,520
442131	POKA-LAMBRO TELEPHONE COOPERATIVE, INC.	523,728	414,150	430,875	488,509	466,770	450,780	530,298
442134	RIVIERA TELEPHONE COMPANY INC.	402,852	520,038	423,663	433,345	446,055	425,808	487,782
442135	SOUTHWEST TEXAS TELEPHONE COMPANY	150,963	203,559	223,863	247,082	234,276	238,248	295,524
442140	CENTURYTEL OF SAN MARCOS, INC.	610,116	552,981	614,589	656,995	671,891	701,580	621,078
442141	SANTA ROSA TEL. COOP.,INC.	167,991	248,136	295,170	371,315	503,478	511,824	639,684
442143	SOUTH PLAINS TEL. COOP.,INC.	269,244	237,915	234,102	264,685	282,570	271,320	284,616
442147	SUGAR LAND TEL. CO.	0	0	0	0	0	0	0
442150	TATUM TEL. CO.	97,875	104,949	140,871	135,478	128,792	153,936	179,844
442151	TAYLOR TEL. CO-OP.,INC.	320,733	294,582	286,974	339,645	320,311	299,544	326,580
442153	TEXAS-ALLTEL, INC.	456,480	479,682	482,142	492,847	509,378	545,292	523,248
442154	GTE-SW DBA VERIZON SW INC.-TX (CONTEL)	0	0	0	0	0	0	0
442159	VALLEY TELEPHONE CO-OP. INC. - TX	284,697	181,635	191,364	306,919	303,988	281,892	322,338
442166	WEST TEXAS RURAL TEL. CO-OP. INC.	520,896	223,146	179,745	205,916	184,744	183,792	212,994
442168	WES-TEX TELEPHONE CO-OP.	227,505	202,707	204,570	230,259	199,129	222,336	251,622
442170	XIT RURAL TELEPHONE CO-OP. INC.	279,867	144,168	203,826	130,742	168,342	235,500	217,734
442262	E.N.M.R. TEL. COOP.,INC.-TX	16,236	15,390	16,452	18,076	16,141	17,100	16,314
445216	SOUTHWESTERN BELL-TEXAS	0	0	0	0	0	0	0
449001	W. T. SERVICES, INC.	0	0	0	0	0	0	0
449002	XIT TELECOMMUNICATION AND TECHNOLOGY, INC.	0	0	0	0	0	0	0
449003	WESTERN WIRELESS	0	0	0	0	0	612,570	420,813
449004	CUMBY TEL COOP INC	0	0	0	0	0	0	0
449005	NORTEX TELCOM L.L.C.	0	0	0	0	0	0	0

Table 3.28
Local Switching Support Payment Projections by Study Area
(Dollars)

Study Area ID Code	Study Area Name	1998 Total	1999 Total	2000 Total	2001 Total	2002 Total	2003 Total	2004 Total
	TEXAS (CONT.)							
449006	SANTA ROSA TEL COOP	0	0	0	0	0	0	0
449010	SAGE TELECOM OF TEXAS, L.P.	0	0	0	0	0	0	0
449012	CUTTER COMMUNICATIONS INC DBA GCEC TECHNOLOGIES	0	0	0	0	0	0	0
449015	GRANDE COMMUNICATIONS NETWORKS, INC.	0	0	0	0	0	0	55,926
449019	PANHANDLE TELECOMMUNICATION SYSTEMS, INC.	0	0	0	0	0	0	0
TOTAL	UTAH	4,860,150	4,786,446	5,365,695	4,898,082	4,583,074	5,703,516	5,803,608
502277	CENTRAL UTAH TEL. INC.	144,756	124,467	127,335	169,800	247,961	223,716	334,392
502278	EMERY TELEPHONE DBA EMERY TELCOM	417,117	630,162	646,407	471,063	303,180	711,048	568,878
502279	GUNNISON TEL. CO.	111,132	111,123	142,056	144,768	137,948	167,028	159,078
502282	MANTI TELEPHONE COMPANY	133,251	129,858	111,858	146,474	147,820	193,260	322,632
502283	SKYLINE TELECOM	124,209	108,039	157,863	161,102	157,020	181,248	304,188
502284	BEEHIVE TELEPHONE CO., INC., UT	81,825	72,219	78,306	72,236	134,204	37,104	117,792
502286	SOUTH CENTRAL UTAH TEL. ASSN. INC.	1,614,003	1,209,924	1,288,188	1,567,887	1,378,829	1,317,576	1,311,012
502287	UINTAH BASIN TEL. ASSN. INC.DBA UBTA COMMUN.	586,215	838,209	990,390	362,356	376,372	1,089,432	965,604
502288	ALL WEST COMMUNICATIONS-UT	271,377	294,309	348,639	429,678	418,774	383,496	403,470
503032	BEAR LAKE COMMUNICATIONS	80,889	72,621	86,739	95,899	107,359	111,048	120,894
504429	CITIZENS TEL CO OF UT DBA FRONTIER COMM OF UT	1,253,997	1,131,927	1,332,558	1,246,991	1,148,296	1,257,468	1,169,916
504449	NAVAJO COMM CO INC DBA FRONTIER NAVAJO COM-UT	41,379	63,588	55,356	29,828	25,311	31,092	25,752
505107	QWEST CORPORATION - UT	0	0	0	0	0	0	0
TOTAL	VERMONT	4,716,894	4,637,340	5,095,044	5,068,918	4,617,768	4,837,620	5,222,970
140053	FRANKLIN TEL. CO.-VT	48,219	51,084	50,799	51,082	61,367	64,092	69,582
140058	LUDLOW TEL. CO.	277,125	263,667	299,211	363,834	288,508	330,840	303,648
140061	NORTHFIELD TEL. CO.	351,309	435,969	426,066	418,803	357,220	430,764	375,720
140062	PERKINSVILLE TEL. CO.	54,504	53,943	51,741	52,025	44,206	61,968	49,800
140064	SHOREHAM TEL. CO., INC.	307,665	343,659	343,974	328,165	320,979	363,588	375,240
140068	TOPSHAM TEL. CO., INC.	114,675	118,803	128,763	132,881	146,568	178,416	148,062
140069	WAITSFIELD/FAYSTON TEL. CO.	1,656,453	1,243,656	1,278,288	1,327,838	1,314,071	1,201,092	1,448,910
143331	NORTHLAND TELEPHONE COMPANY OF VERMONT	871,896	873,543	964,905	1,120,150	900,746	836,808	1,074,306
145115	VERIZON NEW ENGLAND INC DBA VERIZON VERMONT	0	0	0	0	0	0	0
147332	VERMONT TELEPHONE COMPANY, INC.	1,035,048	1,253,016	1,551,297	1,274,140	1,184,103	1,370,052	1,377,702
149001	RCC ATLANTIC, INC.	0	0	0	0	0	0	0
TOTAL	VIRGIN ISLANDS	0	0	0	0	0	0	0
643300	VIRGIN ISLANDS TEL. CORP. DBA INNOVATIVE TEL	0	0	0	0	0	0	0
TOTAL	VIRGINIA	4,681,620	4,863,735	5,156,877	5,075,806	5,325,061	6,231,000	6,151,350
190217	AMELIA TEL. CORP.	106,833	104,238	100,875	100,541	100,111	103,176	100,254
190219	BUGGS ISLAND TEL. COOP.	270,231	255,384	248,589	258,554	276,790	306,732	332,478
190220	BURKE'S GARDEN TEL. CO., INC.	14,025	14,178	14,334	14,539	14,064	13,044	17,118
190225	CITIZENS TEL. COOP.-VA	301,236	327,099	331,539	320,528	323,581	359,244	395,430
190226	NTELOS, INC.	1,023,111	816,966	938,457	1,009,433	1,086,553	1,445,028	936,456
190233	VERIZON SOUTH INC.-VA (CONTEL)	0	0	0	0	0	0	0
190236	NORTH RIVER TEL. COOP.	65,235	59,808	69,075	75,207	76,591	81,648	86,100
190237	HIGHLAND TEL. COOP.-VA	86,196	93,282	94,659	98,184	93,247	100,368	111,030
190238	MOUNTAIN GROVE-WILLIAMSVILLE TEL. CO.	115,005	91,854	108,813	115,652	122,475	117,048	136,926
190239	NEW HOPE TEL. CO.-VA	54,285	55,485	68,973	66,071	66,363	65,508	72,504
190243	PEMBROKE TEL. COOP.	167,715	165,366	177,816	171,390	162,663	189,540	204,240
190244	PEOPLES MUTUAL TEL. CO.-VA	281,715	258,738	248,655	180,427	283,924	186,480	171,930
190248	SCOTT COUNTY TEL. COOP. INC.	349,668	397,473	423,858	441,717	459,916	508,992	543,660
190249	ROANOKE & BOTETOURT TEL. CO.	341,385	438,945	530,547	581,168	643,671	617,112	907,296
190250	SHENANDOAH TEL. CO.	753,153	608,409	587,895	509,491	507,999	913,356	684,702
190253	VIRGINIA TEL. CO.	239,067	173,250	219,030	233,807	195,564	282,264	278,142
190254	CENTRAL TEL. CO. OF VA	0	0	0	0	0	0	0
190479	VERIZON SOUTH INC.- VA	458,256	936,426	926,772	825,185	842,365	864,060	868,956
190567	UNITED INTER-MOUNTAIN TEL. CO.-VA	0	0	0	0	0	0	0
193029	NEW CASTLE TEL. CO.	54,504	66,834	66,990	73,912	69,184	77,400	75,642
195040	VERIZON VIRGINIA INC.	0	0	0	0	0	0	0
199001	VIRGINIA CELLULAR LIMITED PARTNERSHIP	0	0	0	0	0	0	228,486
TOTAL	WASHINGTON	5,850,558	5,838,087	6,311,820	7,998,375	6,624,004	7,680,720	7,955,646
522400	UNITED TELEPHONE CO OF THE NW - WA	0	0	0	0	0	0	0
522404	ASOTIN TELEPHONE COMPANY - WA	101,427	117,147	112,539	113,380	109,428	120,528	98,484
522408	CENTURYTEL OF WASHINGTON, INC.	0	0	0	0	0	0	0
522410	CENTURYTEL OF COWICHE, INC.	142,116	145,695	118,008	122,103	108,969	122,532	110,844
522412	ELLENSBURG TELEPHONE COMPANY	797,616	811,224	848,412	849,578	819,045	743,340	732,660
522416	VERIZON NORTHWEST INC.-WA	0	0	0	0	0	0	0
522417	HAT ISLAND TELEPHONE COMPANY	3	0	0	0	0	0	0
522418	PEND OREILLE TELEPHONE COMPANY	295,341	263,460	239,883	269,439	256,503	284,760	247,254
522419	HOOD CANAL TELEPHONE COMPANY	279,135	276,897	279,828	292,502	283,574	385,860	321,774
522423	INLAND TELEPHONE COMPANY - WA	426,681	426,651	451,371	448,028	416,493	495,192	568,956
522426	KALAMA TELEPHONE COMPANY	315,252	319,155	332,664	331,185	453,134	443,244	477,444
522427	LEWIS RIVER TELEPHONE COMPANY INC.	478,197	473,646	458,739	469,677	451,004	529,620	481,686
522430	MCDANIEL TELEPHONE COMPANY	219,357	241,023	209,301	196,212	200,708	228,336	230,808
522431	MASHELL TELECOM INC.	165,267	104,016	0	0	0	24	0
522437	PIONEER TELEPHONE COMPANY	103,191	106,440	102,477	105,190	97,550	103,860	106,122
522442	ST. JOHN TELEPHONE CO.	124,749	127,164	140,952	141,700	140,602	152,844	142,464
522446	TENINO TEL. CO.	319,020	311,103	318,738	369,304	307,976	410,604	491,058
522447	TOLEDO TELEPHONE COMPANY INC.	367,467	431,505	458,811	493,632	318,068	471,564	363,390
522449	VERIZON NORTHWEST INC.-WA (CONTEL)	0	0	0	0	0	0	0
522451	WESTERN WAHKIAKUM COUNTY TEL COMPANY	228,084	272,925	270,876	296,367	271,906	257,748	311,652
522452	WHIDBEY TEL. CO.	1,091,292	1,012,677	868,524	1,173,628	1,164,077	936,276	1,235,976
522453	YCOM NETWORKS, INC.	396,363	397,359	1,100,697	693,220	754,181	706,476	678,078
525161	QWEST CORPORATION - WA	0	0	0	0	0	0	0
529001	UNITED STATES CELLULAR CORPORATION	0	0	0	1,633,230	470,786	850,311	934,617
529002	RCC MINNESOTA, INC.	0	0	0	0	0	260,349	115,110
529003	WASHINGTON RSA NO. 8 LIMITED PARTNERSHIP	0	0	0	0	0	177,252	307,269
529004	EASTERN SUB-RSA LIMITED PARTNERSHIP	0	0	0	0	0	0	0
529008	SPRINT SPECTRUM, LP	0	0	0	0	0	0	0
TOTAL	WEST VIRGINIA	3,235,917	3,548,727	3,904,146	4,171,461	3,422,479	4,381,764	3,986,175
200256	ARMSTRONG TEL. CO.-WV	143,553	160,824	165,474	161,671	127,367	119,304	106,590
200257	SPRUCE KNOB SENECA ROCKS TEL., INC.	73,443	83,760	81,060	77,916	78,161	89,760	91,386
200258	WAR ACQUISITION CORP. DBA WAR TELEPHONE CO.	149,187	115,827	151,635	152,537	128,861	183,648	178,308
200259	HARDY TELECOMMUNICATIONS, INC.	209,364	380,313	419,685	529,250	481,124	558,648	596,670
200267	ARMSTRONG TEL. CO.	273,147	276,252	307,581	294,662	307,585	388,236	371,646
200271	CITIZENS TEL OF WVA DBA FRONTIER COMM OF WVA	1,048,173	1,156,023	1,177,209	1,470,933	851,189	1,503,744	851,472
200277	WEST SIDE TEL. CO.-WV	198,891	182,532	210,411	214,551	336,874	214,620	587,292

Table 3.28
Local Switching Support Payment Projections by Study Area
(Dollars)

Study Area ID Code	Study Area Name	1998 Total	1999 Total	2000 Total	2001 Total	2002 Total	2003 Total	2004 Total
	WEST VIRGINIA (CONT.)							
204338	CITIZENS TEL CO OF WVA DBA FRONTIER COMM	1,140,159	1,193,196	1,391,091	1,269,941	1,111,318	1,323,804	1,127,772
204339	CITIZENS TEL CO OF WVA DBA FRONTIER COMM	0	0	0	0	0	0	0
205050	VERIZON WEST VIRGINIA INC.	0	0	0	0	0	0	0
209001	GATEWAY TELECOM LLC, DBA STRATUS WAVE COMMUNICATIONS	0	0	0	0	0	0	0
209002	FIBERNET, LLC	0	0	0	0	0	0	0
209003	HIGHLAND CELLULAR, INC.	0	0	0	0	0	0	2,577
209006	EASTERBROOKE CELLULAR CORPORATION	0	0	0	0	0	0	72,462
209008	ALLTEL COMMUNICATIONS, INC.	0	0	0	0	0	0	0
209909	WEST VIRGINIA PCS ALLIANCE	0	0	0	0	0	0	0
TOTAL	WISCONSIN	22,644,561	22,794,588	23,021,091	22,007,452	21,361,341	24,288,156	27,627,627
330841	CENTURYTEL OF THE MIDWEST-WI/CENCOM	540,069	559,812	625,647	648,319	647,528	646,872	592,128
330842	AMERY TELCOM, INC.	362,163	370,656	383,649	381,327	379,706	427,824	444,528
330843	AMHERST TEL. CO.	208,608	214,059	188,151	185,543	226,900	231,876	262,386
330844	BADGER TELECOM, INC.	136,392	228,717	167,109	174,452	176,708	198,228	177,414
330846	BALDWIN TELCOM., INC.	326,268	349,107	349,227	357,611	355,727	412,692	419,472
330847	BELMONT TEL. CO.	60,924	59,067	61,356	57,533	53,185	62,472	61,764
330848	BERGEN TEL. CO.	36,747	33,369	33,204	30,607	32,760	30,600	34,434
330849	BLACK EARTH TEL. CO.	72,093	75,036	73,938	67,754	67,057	75,492	77,154
330850	BLOOMER TEL. CO.	170,916	183,105	179,487	173,323	190,560	202,824	216,618
330851	BONDUEL TEL. CO.	70,509	73,974	63,153	56,165	57,152	64,656	66,930
330855	BRUCE TEL. CO., INC.	29,424	45,087	58,341	62,550	58,493	60,240	61,590
330856	BURLINGTON BRIGHTON & WHEATLAND TEL.	361,029	310,407	295,368	275,477	263,412	315,240	310,188
330857	CENTURYTEL OF THE MIDWEST-WI/CASCO	36,864	44,013	40,650	34,440	41,066	34,176	39,432
330859	CENTRAL STATE TEL. CO.	280,131	278,130	278,310	251,915	220,926	261,732	222,780
330860	CHEQUAMEGON COMMUNICATIONS COOPERATIVE, INC.	609,915	767,115	1,050,135	833,089	799,162	807,828	895,560
330861	CHIBARDUN TEL. COOP., INC.	331,404	341,127	330,615	329,336	355,385	388,356	410,070
330863	CITIZENS TEL. COOP., INC.-WI	143,151	141,459	147,840	148,740	150,433	165,684	173,040
330865	CLEAR LAKE TEL. CO., INC.-WI	118,545	125,169	127,761	131,697	128,529	153,612	148,974
330866	COCHRANE COOP. TEL. CO.	107,868	110,142	112,866	111,891	112,834	125,664	128,820
330868	COON VALLEY FARMERS TEL. CO., INC.	128,364	125,481	122,214	121,965	128,407	137,472	149,712
330870	RHINELANDER TEL CO (CRANDON) DBA FRONTIER	63,696	74,604	117,522	79,162	56,387	82,416	57,648
330872	CUBA CITY TEL. EXCH. CO.	134,481	137,394	138,177	132,184	124,893	148,296	146,250
330875	DICKEYVILLE TEL. CO.	81,120	85,026	87,924	86,761	84,926	101,964	96,084
330877	CENTURYTEL OF FAIRWATER-BRANDON-ALTO, INC.	69,651	60,477	59,370	43,017	37,290	37,824	36,846
330879	FARMERS IND. TEL. CO.-WI	238,956	250,791	246,279	257,013	259,332	292,800	303,342
330880	FARMERS TEL. CO.-WI	322,785	316,332	319,005	310,079	281,001	356,424	324,456
330881	MID-PLAINS TEL., INC.	1,270,023	911,538	882,243	782,184	726,459	964,260	912,510
330884	CENTURYTEL OF FORESTVILLE, INC.	93,393	86,223	97,188	99,829	87,258	97,800	97,278
330886	VERIZON NORTH INC.-WI	0	0	0	0	0	0	0
330889	HAGER TELECOM, INC.	171,840	172,848	184,785	183,180	174,642	206,796	202,158
330891	RHINELANDER TEL-HEADWATRS DBA FRONTIER RIB LK	213,552	482,574	384,762	386,956	384,978	403,224	395,520
330892	HILLSBORO TEL. CO., INC.	93,108	97,764	115,509	107,561	110,780	125,148	128,496
330895	CENTURYTEL OF WISCONSIN, LLC	0	0	0	0	0	0	0
330896	LAKEFIELD TEL. CO.	91,671	93,318	97,116	94,300	86,933	102,696	103,128
330898	CENTURYTEL OF LARSEN-READFIELD, INC.	152,223	130,095	120,984	114,566	97,493	150,300	120,180
330899	LA VALLE TEL. COOP.	102,252	103,125	110,103	111,713	108,202	126,384	127,176
330900	LEMONWEIR VALLEY TEL. CO.	184,719	186,705	185,475	176,967	177,145	202,200	204,864
330902	LUCK TEL. CO.	173,697	171,843	185,700	181,841	192,026	214,944	221,802
330905	MANAWA TEL. CO.	119,457	125,016	132,462	130,834	125,738	144,756	147,522
330908	MARQUETTE-ADAMS TEL. COOP., INC.	294,900	352,428	386,571	361,182	292,577	428,628	328,578
330909	MIDWAY TEL. CO.	223,149	226,683	231,627	227,372	195,757	265,380	204,312
330910	MILLTOWN MUTUAL TEL. CO.	121,239	142,905	147,681	182,506	178,408	190,956	169,248
330912	FRONTIER COMM. OF MONDOVI, INC.	100,332	96,573	99,027	107,481	84,595	112,332	84,756
330913	CENTURYTEL OF MONROE COUNTY, INC.	468,711	408,048	423,621	367,575	305,173	432,720	391,182
330914	EASTCOAST TELECOM, INC.	228,363	217,353	205,152	187,318	183,583	208,536	212,274
330915	MOSINEE TEL. CO.	229,257	243,990	250,593	243,347	272,073	295,992	311,946
330916	MOUNT HOREB TEL. CO.	205,569	216,624	213,711	254,872	305,856	308,016	290,352
330917	MOUNT VERNON TEL. CO.	422,676	252,921	277,359	266,409	302,304	367,836	292,176
330918	NELSON TEL. COOP.	237,975	241,896	245,652	244,789	249,998	278,496	107,376
330920	NIAGARA TEL. CO.	329,697	361,161	411,201	397,289	438,258	451,680	460,512
330922	CENTURYTEL OF THE MIDWEST-WI/NORTHWEST	0	0	0	0	0	0	0
330924	CENTURYTEL OF THE MIDWEST-KENDALL, INC.	0	(3)	0	0	0	0	0
330925	BAYLAND TEL, INC.	100,209	102,573	108,882	116,050	120,691	135,324	141,294
330930	GRANTLAND TELECOM, INC.	280,191	241,164	194,001	162,369	164,915	180,132	188,598
330931	CENTURYTEL OF SOUTHERN WISCONSIN, INC.	379,839	339,012	368,037	471,779	446,640	452,364	507,462
330934	CENTURYTEL OF THE MIDWEST-WI/PLATTEVILLE	405,897	447,306	526,587	619,458	591,661	694,284	598,824
330936	INDIANHEAD TEL. CO.	82,872	179,070	250,065	210,900	174,235	248,460	176,922
330937	PRICE COUNTY TEL. CO.	195,528	193,320	400,317	353,185	363,757	471,072	371,622
330938	NORTHEAST TEL. CO.	253,971	270,549	274,470	266,204	300,176	302,736	338,364
330940	RHINELANDER TEL CO DBA FRONTIER RIB LAKE	926,523	940,065	905,286	988,198	672,964	1,017,132	679,716
330941	RHINELANDER TEL CO (RIB LAKE) DBA FRONTIER	124,995	59,016	50,721	38,821	41,361	40,608	41,964
330942	RICHLAND-GRANT TEL. COOP., INC.	188,208	187,638	147,030	177,681	199,151	221,340	229,740
330943	RIVERSIDE TELECOM, INC.	267,393	295,476	220,929	166,656	151,948	179,664	175,746
330944	FRONTIER COMM.-ST. CROIX, INC.	533,103	498,045	442,248	434,935	328,835	366,408	366,630
330945	SCANDINAVIA TEL. CO.	133,215	180,105	232,029	236,936	210,312	282,984	226,824
330946	SHARON TEL. CO.	127,107	130,503	131,109	130,171	125,847	144,024	145,788
330949	SIREN TEL. CO., INC.	150,300	168,366	175,815	179,553	171,908	203,376	201,612
330950	CENTURYTEL OF NORTHWEST WISCONSIN, INC.	1,222,815	1,430,883	1,191,996	759,521	1,139,648	823,872	875,370
330951	SOMERSET TEL. CO., INC.	227,217	181,278	258,039	242,898	248,033	276,564	300,390
330952	SOUTHEAST TEL. CO. OF WIS., INC.	632,643	466,731	373,032	257,182	263,353	304,476	325,302
330953	SPRING VALLEY TEL. CO., INC.	83,541	65,457	64,497	64,232	75,859	72,924	74,502
330954	STOCKBRIDGE & SHERWOOD TEL. CO.	179,928	126,135	107,103	100,917	87,282	118,140	94,140
330955	STATE LONG DISTANCE TEL. CO.	414,192	353,508	374,256	345,762	241,970	279,756	276,222
330956	CENTURYTEL OF NORTHERN WISCONSIN, INC.	826,413	1,065,567	968,310	874,639	799,951	919,464	853,650
330958	TENNEY TEL. CO.	87,099	93,609	84,912	91,132	75,461	87,660	77,712
330959	CENTURYTEL OF MIDWEST-WI/THORP	95,235	99,954	115,560	113,023	113,026	116,844	103,476
330960	TRI-COUNTY TEL. COOP., INC.-WI	218,337	213,549	206,739	207,973	205,675	228,564	243,090
330962	UNION TEL. CO.	235,683	243,144	235,671	221,279	244,586	265,980	281,454
330963	UTELCO, INC.	788,361	684,792	762,336	794,702	739,797	793,044	744,888
330964	FRONTIER COMM. OF WISCONSIN, INC.	508,653	511,776	610,896	730,649	540,267	754,056	552,504
330966	VERNON TEL. COOP.	321,795	326,112	337,203	319,809	343,916	374,520	416,136
330967	FRONTIER COMM. OF VIROQUA, INC.	192,252	206,358	190,026	181,179	191,603	215,100	218,892
330968	WAUNAKEE TEL. CO.	366,867	272,358	259,059	243,503	253,544	278,604	289,434
330970	CENTURYTEL OF THE MIDWEST-WI/WAYSIDE	322,839	327,402	331,239	309,640	338,070	367,416	379,422
330971	WEST WISCONSIN TELCOM COOP., INC.	395,520	387,996	379,935	382,220	382,124	432,876	444,300
330973	WITTENBERG TEL. CO.	102,204	104,580	100,989	111,598	119,539	117,252	122,442
330974	WOOD COUNTY TEL. CO.	703,740	719,907	595,947	550,677	523,241	618,792	563,130
331155	TELEPHONE USA OF WISCONSIN, LLC	0	0	0	0	0	0	0

Table 3.28
Local Switching Support Payment Projections by Study Area
(Dollars)

Study Area ID Code	Study Area Name	1998 Total	1999 Total	2000 Total	2001 Total	2002 Total	2003 Total	2004 Total
	WISCONSIN (CONT.)							
331159	CENTURYTEL OF CENTRAL WISCONSIN, LLC	0	0	0	0	0	0	0
335220	WISCONSIN BELL	0	0	0	0	0	0	0
339001	CTC TELCOM, INC.	0	0	0	0	0	0	0
339003	CHEQUAMEGON TELECOMMUNICATIONS COMPANY, INC.	0	0	0	0	0	0	0
339004	BAYLAND COMMUNICATIONS, INC.	0	0	0	0	0	0	0
339005	24-7 TELCOM, INC.	0	0	0	0	0	0	0
339006	MIDWEST WIRELESS WISCONSIN, LLC	0	0	0	0	0	0	344,766
339007	UNITED STATES CELLULAR CORPORATION	0	0	0	0	0	0	1,984,584
339009	NPCR, INC.	0	0	0	0	0	0	59,808
339010	WISCONSIN RSA #4 LIMITED PARTNERSHIP	0	0	0	0	0	0	169,656
339013	METRO SOUTHWEST PCS, LLP	0	0	0	0	0	0	2,700
339014	BROWN COUNTY MSA CELLULAR LTD. PARTNERSHIP	0	0	0	0	0	0	103,506
339017	ALLTEL COMMUNICATIONS, INC.	0	0	0	0	0	0	1,964,079
TOTAL	WYOMING	5,172,102	5,416,926	5,420,082	5,419,675	5,412,066	6,034,731	6,356,709
511595	UNITED TELEPHONE CO. OF THE WEST-WY	792,213	605,619	709,899	680,536	639,789	650,172	603,312
512251	RANGE TEL. COOPERATIVE INC.-WY	980,424	1,320,114	1,476,204	1,394,824	1,339,465	1,336,752	1,313,328
512289	CHUGWATER TELEPHONE COMPANY	83,400	97,986	91,032	108,361	140,182	101,508	110,274
512290	ALL WEST COMMUNICATIONS-WY	53,667	51,768	56,079	35,652	85,034	70,140	46,986
512291	DUBOIS TELEPHONE EXCHANGE INC.	309,693	322,470	324,366	367,447	375,995	356,400	388,116
512295	SILVER STAR TEL. CO.- WY	156,720	203,949	143,256	288,043	304,227	248,556	301,908
512296	TRI-COUNTY TEL. ASSN. INC.-WY	154,557	137,808	19,227	29,101	33,405	0	0
512297	UNION TELEPHONE CO.	2,268,957	2,282,205	2,208,552	2,148,300	2,149,134	2,497,704	1,847,064
512299	CENTURYTEL OF WYOMING, INC.	372,471	395,007	391,467	367,411	344,835	329,220	344,484
515108	QWEST CORPORATION - WY	0	0	0	0	0	0	0
519001	SILVER STAR TEL - WY	0	0	0	0	0	0	0
519002	WESTERN WIRELESS	0	0	0	0	0	444,279	502,701
519004	ADVANCED COMMUNICATIONS TECHNOLOGY, INC.	0	0	0	0	0	0	0
519905	UNION TELEPHONE CO. DBA UNION CELLULAR	0	0	0	0	0	0	898,536
TOTAL	INDUSTRY	390,246,598	380,322,556	384,739,270	389,869,033	375,891,793	424,893,966	438,990,972

Source: Universal Service Administrative Company quarterly filings to the FCC.

Table 3.29
Total High-Cost Support Payment Projections by Study Area
(Dollars)

Study Area ID Code	Study Area Name	1998 Total	1999 Total	2000 Total	2001 Total	2002 Total	2003 Total	2004 Total
TOTAL	ALABAMA	38,980,509	36,373,038	88,151,270	94,491,834	96,564,644	103,197,385	100,078,229
250282	BLOUNTSVILLE TEL. CO., INC.	961,660	872,361	969,180	1,021,691	1,191,224	1,549,757	1,445,233
250283	BRINDLEE MOUNTAIN TEL. CO.	682,797	687,465	724,914	703,910	747,469	1,006,289	1,085,121
250284	BUTLER TEL. CO., INC.	2,053,034	2,135,805	1,490,247	2,039,882	2,025,155	1,974,948	1,669,968
250285	CASTLEBERRY TEL. CO., INC.	122,745	135,351	135,882	143,950	152,733	216,954	218,150
250286	NATIONAL TEL. CO. OF AL	261,797	283,356	270,456	276,127	323,325	706,861	788,623
250290	FARMERS TEL. COOP., INC.-AL	2,295,104	1,739,787	2,158,089	2,080,227	2,696,670	3,212,873	3,698,141
250295	GRACEBA TOTAL COMM.	422,409	438,723	427,305	455,985	584,111	1,159,055	1,172,988
250298	GULF TEL. CO.-AL	4,190,832	1,899,180	2,931,804	2,643,000	1,915,466	2,759,790	2,563,176
250299	HAYNEVILLE TEL. CO., INC.	556,338	633,324	638,403	737,731	897,849	1,096,836	1,094,689
250300	HOPPER TELECOMMUNICATIONS CO., INC.	1,362,042	1,621,689	1,469,976	2,568,504	2,693,572	3,203,561	3,036,933
250301	FRONTIER COMM. OF LAMAR COUNTY, INC.	258,213	276,219	281,430	275,331	343,525	475,003	501,552
250302	ALLTEL ALABAMA	3,640,334	3,805,704	3,855,603	3,700,340	4,264,850	3,944,550	3,356,763
250304	MILLRY TEL. CO., INC.	1,822,809	1,902,591	1,888,866	1,760,515	1,910,988	1,830,961	1,670,409
250305	MON-CRE TEL. COOP. INC.	772,475	743,055	725,805	723,402	972,489	1,808,761	2,186,508
250306	FRONTIER COMM. OF AL, INC.	441,143	399,627	689,862	854,224	954,935	875,208	645,426
250307	MOUNDVILLE TEL. CO.	155,835	167,640	177,906	523,647	738,170	888,083	993,254
250308	NEW HOPE TEL. COOP., INC.-AL	469,383	468,891	489,858	464,421	730,574	1,909,686	2,057,475
250311	OAKMAN TEL. CO., INC.	274,617	299,361	298,806	295,156	321,962	434,640	457,644
250312	OTELCO TELEPHONE LLC	457,116	513,759	578,910	574,944	775,447	886,182	959,306
250314	PEOPLES TEL. CO.	2,617,125	3,148,686	3,266,730	3,584,943	3,687,426	3,712,565	3,779,249
250315	PINE BELT TEL. CO.	844,661	815,196	771,099	1,007,558	1,120,165	1,288,368	1,218,179
250316	RAGLAND TEL. CO.	509,769	495,312	604,281	652,823	623,915	788,981	1,108,037
250317	ROANOKE TEL. CO., INC.	502,176	490,368	490,170	487,479	567,510	735,341	772,186
250318	FRONTIER COMM. OF THE SOUTH, INC.	1,180,070	957,198	1,744,623	2,286,529	1,969,100	2,530,641	1,701,853
250322	UNION SPRINGS TEL. CO.	446,095	467,334	549,246	574,868	579,632	952,883	997,172
255181	SOUTH CENTRAL BELL-AL	0	0	37,048,949	39,026,344	40,353,777	39,482,296	35,498,714
259001	RCC HOLDINGS	0	0	0	0	835,639	1,908,312	3,246,884
259002	PINE BELT CELLULAR, INC.	0	0	0	0	0	40,426	46,749
259004	CELLULAR SOUTH LICENSES, INC. (ALABAMA)	0	0	0	0	0	124,562	195,768
259005	CORR WIRELESS COMMUNICATIONS, LLC	0	0	0	0	0	206,244	444,991
259006	FARMERS CELLULAR TELEPHONE, INC.	0	0	0	0	0	0	23,875
259788	CENTURYTEL OF ALABAMA, LLC (SOUTHERN)	8,660,284	6,818,904	10,520,619	12,473,602	11,138,173	13,589,392	10,445,437
259789	CENTURYTEL OF ALABAMA, LLC (NORTHERN)	3,019,646	4,156,152	12,952,252	12,554,701	11,448,792	7,897,377	10,997,777
TOTAL	ALASKA	64,052,458	67,904,700	70,564,893	74,639,103	79,261,173	82,923,917	99,890,664
611449	ATEAC, INC.	677,100	651,471	734,484	556,908	0	0	0
613000	ACS OF ANCHORAGE, INC.	0	0	0	0	0	0	1,551,416
613001	ARCTIC SLOPE TEL. ASSOCIATION COOP.INC.	1,907,670	1,734,705	1,941,150	2,169,125	2,929,256	2,298,456	4,094,570
613002	BETTLES TELEPHONE CO. INC.	120,058	139,827	137,973	145,427	125,527	169,632	130,477
613003	BRISTOL BAY TELEPHONE COOP. INC.	923,301	1,027,887	962,898	915,804	1,038,069	1,327,090	1,367,556
613004	BUSH-TELL INC.	826,118	804,507	779,922	775,420	937,740	959,185	1,056,689
613005	CIRCLE UTILITIES	27,538	25,380	25,782	31,046	28,805	37,545	34,687
613006	COPPER VALLEY TEL. COOP. INC.	3,624,438	4,317,267	4,716,336	5,470,465	5,948,741	7,077,587	7,751,476
613007	CORDOVA TELEPHONE COOPERATIVE, INC.	603,657	669,186	743,790	839,662	893,400	1,039,777	1,114,026
613008	ACS OF FAIRBANKS, INC.	3,603,665	4,040,604	4,512,753	5,209,378	5,188,504	4,494,770	4,547,716
613010	ACS - NORTHLAND GLACIER STATE	15,596,863	16,328,898	15,389,403	17,211,078	16,061,649	16,570,402	17,954,950
613011	INTERIOR TELEPHONE COMPANY INC.	3,191,679	3,535,821	4,098,999	4,326,002	5,155,585	3,587,455	6,367,563
613012	ACS - ALASKA JUNEAU	1,110,430	1,098,351	1,068,042	1,002,745	1,145,046	1,293,763	1,307,010
613013	KETCHIKAN PUBLIC UTILITIES	1,375,020	1,125,339	1,821,126	1,752,894	2,342,765	2,938,897	3,400,977
613015	MATANUSKA TELEPHONE ASSOC., INC.	18,277,271	18,817,224	19,691,976	19,521,660	20,610,025	21,928,092	23,678,975
613016	MUKLUK TEL. COMPANY, INC.	1,066,085	1,178,805	1,379,718	1,479,794	1,599,955	1,508,375	2,366,515
613017	ALASKA TELEPHONE COMPANY	697,827	1,305,258	1,499,082	1,826,644	2,341,675	4,302,216	4,059,974
613018	NUSHAGAK ELECTRIC & TELEPHONE COOP., INC.	813,806	857,241	873,810	1,023,929	1,112,006	1,216,643	1,182,284
613019	OTZ TELEPHONE COOPERATIVE, INC.	1,618,127	1,672,566	1,881,261	1,990,030	2,298,573	2,545,855	2,463,660
613020	ACS - NORTHLAND SITKA	3,592,215	4,190,304	3,914,958	4,082,730	4,471,138	4,197,263	4,356,082
613022	ACS - ALASKA GREATLAND	427,355	352,200	410,739	248,413	267,162	357,060	352,180
613023	UNITED UTILITIES INC.	3,135,498	3,234,672	3,089,799	3,139,215	3,496,292	2,793,559	4,024,262
613025	YUKON TELEPHONE COMPANY, INC.	455,839	443,730	456,198	446,186	554,658	555,709	597,674
613026	NORTH COUNTRY TELEPHONE COMPANY	49,939	49,305	50,907	47,234	53,120	73,961	72,065
613028	SUMMIT TEL & TEL CO OF ALASKA	330,959	304,152	383,787	427,314	535,418	610,913	667,998
619001	GCI COMMUNICATIONS CORP.	0	0	0	0	126,064	1,039,715	4,836,751
619002	ALASKA DIGITEL LLC	0	0	0	0	0	0	553,131
TOTAL	AMERICAN SAMOA	0	124,410	473,151	496,152	875,238	895,482	1,560,567
673900	AMERICAN SAMOA TELECOMMUNICATIONS AUTHORITY	0	124,410	473,151	496,152	875,238	895,482	1,560,567
TOTAL	ARIZONA	32,917,713	31,445,295	35,812,806	49,779,756	60,428,716	71,352,539	75,064,872
452169	SAN CARLOS APACHE TELECOMM. UTILITY, INC.	250,938	642,450	1,120,194	1,909,702	2,575,768	2,854,311	2,927,949
452171	ARIZONA TEL. CO.	1,361,107	1,532,769	1,484,367	1,499,565	1,432,319	1,447,188	1,269,064
452172	CITIZENS UTIL RURAL CO INC DBA FRONTIER	6,668,295	5,164,248	5,031,954	7,086,156	5,416,320	5,210,181	6,026,846
452173	TOHONO O'ODHAM UTILITY AUTHORITY	842,178	715,224	1,123,239	1,048,106	1,071,818	1,479,033	1,677,835
452174	SOUTHWESTERN TEL. CO.	733,794	826,908	898,518	864,055	989,818	1,513,719	1,506,077
452175	CENTURYTEL OF SOUTHWEST, INC.-AZ	567,435	539,817	595,239	568,856	627,391	847,438	785,602
452176	VALLEY TELEPHONE COOPERATIVE INC-AZ	2,447,136	2,494,908	3,236,919	3,635,973	4,301,247	7,677,739	9,798,604
452179	GILA RIVER TELECOMMUNICATIONS, INC.	1,774,790	2,071,302	1,995,390	1,874,909	2,125,164	2,478,137	2,786,812
452191	ACCIPITER COMMUNICATIONS, INC.	274,656	347,643	783,738	828,501	995,869	1,431,473	1,468,544
452200	FORT MOJAVE TELECOMMUNICATIONS, INC.	576,692	571,299	565,431	615,779	691,550	838,531	858,349
452226	MIDVALE TELEPHONE EXCHANGE, INC.-ARIZONA	353,112	357,162	578,208	564,019	595,549	677,472	752,283
452302	VERIZON CALIFORNIA INC. - AZ	1,393,299	873,765	1,297,722	915,130	1,942,611	1,550,838	1,631,506
453334	TABLE TOP TELEPHONE COMPANY, INC.	1,105,941	1,118,265	1,638,636	1,834,494	2,367,952	3,300,492	3,384,914
454426	CITIZENS TEL CO-WHITE MT DBA FRONTIER COMM	6,481,523	7,031,550	8,555,916	10,963,166	10,279,553	11,755,470	11,159,863
454449	NAVAJO COMM CO INC DBA FRONTIER NAVAJO COM-AZ	5,895,169	5,490,885	6,907,335	6,869,723	7,140,031	7,211,256	7,574,889
455101	QWEST CORPORATION - AZ	2,191,648	1,667,100	0	7,741,146	13,487,382	12,582,978	12,406,011
457991	SADDLEBACK COMMUNICATIONS COMPANY	0	0	0	0	338,280	518,701	1,967,448
459001	SMITH BAGLEY, INC.	0	0	0	960,476	4,050,095	7,977,584	6,858,148
459002	SMITH BAGLEY, INC. (NON-RESERVATION)	0	0	0	0	0	0	224,130
459003	SPRINT SPECTRUM, LP	0	0	0	0	0	0	0
TOTAL	ARKANSAS	68,701,065	73,301,382	72,586,122	77,035,857	92,381,789	99,394,646	121,828,179
401142	CENTURYTEL OF NW ARKANSAS, LLC - RUSSELLVILLE	5,606,964	7,702,236	3,197,976	2,904,594	7,146,762	17,821,253	16,566,903
401143	CENTURYTEL OF NW ARKANSAS, LLC-SILOAM SPRINGS	385,371	323,049	354,324	113,448	1,270,327	3,166,450	3,593,099
401144	CENTURYTEL OF CENTRAL ARKANSAS, LLC	7,936,361	9,194,220	8,025,294	10,313,808	17,188,532	8,483,095	25,325,634
401691	ALLTEL ARKANSAS, INC.	13,584,743	15,054,996	14,678,904	15,275,910	13,681,176	11,086,572	6,278,703
401692	ARKANSAS TELEPHONE COMPANY	682,382	822,738	917,046	813,519	1,030,075	707,730	496,909
401697	CENTRAL ARKANSAS TEL. COOP INC.	572,888	536,316	583,908	968,446	1,156,002	1,565,575	2,161,238
401698	CLEVELAND CTY TEL. CO.	747,694	852,315	806,814	866,672	820,422	992,484	796,485
401699	DECATUR TELEPHONE CO INC- ARKANSAS	210,979	210,525	200,529	183,748	161,206	235,617	178,272
401702	SOUTH ARKANSAS TEL. CO.,INC.	681,894	928,194	953,541	1,153,194	1,365,804	1,623,385	1,824,192
401704	LAVACA TELEPHONE-AR	164,283	181,026	188,298	181,806	215,834	267,401	195,916

Table 3.29
Total High-Cost Support Payment Projections by Study Area
(Dollars)

Study Area ID Code	Study Area Name	1998 Total	1999 Total	2000 Total	2001 Total	2002 Total	2003 Total	2004 Total
	ARKANSAS (CONT.)							
401705	CENTURYTEL OF ARKANSAS, INC.	9,352,718	9,491,904	10,276,926	10,541,631	11,513,793	10,517,154	10,165,255
401709	MADISON COUNTY TEL. CO. INC.	750,542	810,627	807,660	811,539	976,217	1,091,245	940,107
401710	MAGAZINE TELEPHONE COMPANY	128,918	134,607	119,340	123,718	165,873	230,899	252,209
401711	CENTURYTEL OF MOUNTAIN HOME, INC.	4,433,270	4,597,668	5,283,669	6,015,298	6,706,832	7,134,762	6,866,940
401712	MOUNTAIN VIEW TELEPHONE COMPANY	642,077	663,345	688,302	653,544	823,287	1,141,452	1,247,969
401713	NORTHERN ARKANSAS TEL. CO.,INC.	4,378,383	4,419,177	4,555,944	4,143,211	4,560,138	5,003,933	4,886,363
401718	PRAIRIE GROVE TELEPHONE COMPANY	611,373	598,458	589,611	596,816	762,591	2,612,202	3,094,414
401720	CENTURYTEL OF REDFIELD, INC.	519,793	475,101	604,893	617,281	599,454	933,087	812,094
401721	RICE BELT TEL. CO.,INC.	164,285	158,271	144,027	142,635	303,085	360,803	582,261
401722	E. RITTER TELEPHONE COMPANY	490,438	539,088	627,102	566,845	705,412	888,726	976,615
401724	SOUTHWEST ARKANSAS TEL. COOP. INC.	2,536,991	2,444,949	2,361,804	2,469,941	2,820,980	3,156,641	3,127,738
401726	TRI-COUNTY TEL. CO. INC.-AR	1,596,397	1,697,655	1,871,583	2,094,753	2,716,582	4,070,765	3,500,431
401727	CENTURYTEL OF SOUTH ARKANSAS, INC.	1,050,198	1,171,767	1,033,269	1,066,904	975,877	976,971	955,227
401729	WALNUT HILL TELEPHONE COMPANY	3,928,664	3,867,192	4,144,899	4,642,698	5,039,316	5,260,487	5,442,491
401733	YELCOT TEL. CO.,INC.	1,081,619	1,040,022	1,197,606	1,235,651	1,464,631	1,693,584	1,585,792
401734	YELL COUNTY TELEPHONE COMPANY	1,298,497	1,386,852	1,504,518	1,498,306	1,775,607	2,084,837	2,201,460
403031	SCOTT COUNTY TELEPHONE COMPANY	243,965	273,024	238,338	247,605	264,886	286,998	294,065
405211	SOUTHWESTERN BELL-ARKANSAS	4,919,378	3,726,060	6,629,997	6,792,336	6,171,090	6,000,540	5,590,284
409001	SPRINT SPECTRUM DBA SPRINT PCS	0	0	0	0	0	0	1,953,131
409002	NPCR, INC.	0	0	0	0	0	0	94,956
409003	ALLTEL COMMUNICATIONS, INC.	0	0	0	0	0	0	9,841,026
TOTAL	CALIFORNIA	52,644,368	50,066,967	64,491,573	82,565,518	85,141,361	91,792,926	96,235,243
542301	CALAVERAS TELEPHONE COMPANY	1,300,507	1,228,722	1,440,591	1,232,100	1,501,253	1,904,225	2,158,926
542302	VERIZON CALIFORNIA INC.-CA (CONTEL)	2,479,298	55,140	2,635,446	5,317,434	3,029,457	5,647,164	5,694,669
542308	CITIZENS TEL CO OF CA INC. DBA FRONTIER COMM	8,993,236	9,117,492	11,035,566	13,969,980	15,316,668	14,898,492	15,487,877
542311	CAL-ORE TELEPHONE CO.	1,226,153	1,188,117	1,036,053	1,074,194	1,545,377	1,799,999	2,512,421
542313	DUCOR TELEPHONE COMPANY	706,212	869,916	968,136	966,549	1,465,301	1,506,337	1,750,429
542315	EVANS TELEPHONE COMPANY	1,853,394	1,749,315	1,545,396	1,710,780	1,714,420	1,453,703	1,409,835
542318	FORESTHILL TELEPHONE COMPANY	1,088,339	1,082,370	1,099,584	1,109,874	1,132,570	1,245,288	1,413,297
542319	VERIZON CALIFORNIA INC.-CA (GTE)	0	0	9,596,868	19,086,276	19,105,182	19,604,865	19,553,118
542321	HAPPY VALLEY TELEPHONE COMPANY	1,773,649	1,807,716	1,821,363	1,745,741	1,778,234	1,443,126	1,230,175
542322	HORNITOS TELEPHONE COMPANY	535,301	588,723	491,922	434,425	395,425	330,366	280,237
542323	WINTERHAVEN TELEPHONE COMPANY	698,937	704,745	718,323	648,481	608,513	584,808	520,889
542324	KERMAN TELEPHONE COMPANY	657,066	850,608	858,675	899,540	1,272,997	1,960,958	2,834,429
542332	THE PONDEROSA TELEPHONE COMPANY	5,701,684	5,601,726	5,850,315	6,073,641	7,676,973	8,536,896	9,134,937
542334	ROSEVILLE TELEPHONE COMPANY	6,338,531	5,716,560	6,175,854	5,560,195	4,259,634	3,886,380	3,720,672
542338	SIERRA TELEPHONE COMPANY, INC.	5,861,856	5,971,194	5,541,213	6,106,350	8,251,853	11,722,534	12,898,733
542339	THE SISKIYOU TELEPHONE CO.	3,123,391	2,810,310	2,939,037	3,160,218	3,478,313	3,487,410	3,750,808
542343	VOLCANO TELEPHONE COMPANY	3,456,644	3,554,724	3,269,649	2,640,506	2,823,277	3,932,467	5,415,539
542344	VERIZON WEST COAST INC.-CA	1,831,710	1,920,975	838,581	1,745,879	636,307	535,896	520,404
542346	PINNACLES TELEPHONE COMPANY	314,143	311,622	345,891	370,147	439,864	477,413	594,797
543402	CITIZENS TEL CO OF GOLDEN ST DBA FRONTIER COM	2,592,714	2,578,938	2,738,016	3,545,867	3,580,134	3,222,333	3,004,699
544342	CITIZENS TEL CO OF TUOLUMNE DBA FRONTIER COMM	2,111,603	2,358,054	2,229,954	2,721,753	2,634,785	2,496,942	2,247,396
545170	PACIFIC BELL	0	0	1,315,140	2,445,588	2,494,824	1,038,519	0
549002	WESTERN WIRELESS	0	0	0	0	0	76,806	100,956
TOTAL	COLORADO	43,429,978	43,982,343	52,290,348	62,298,092	68,117,179	76,557,569	84,630,943
461835	SUNFLOWER TELEPHONE CO.,INC. - CO	261,652	336,408	308,514	296,544	427,487	526,377	417,655
462178	AGATE MUTUAL TELEPHONE COOPERATIVE ASSOC.	46,871	43,968	42,516	75,855	174,667	303,650	268,109
462181	BIJOU TEL COOPERATIVE ASSOC. INC	178,725	167,385	267,924	298,017	769,118	942,463	1,059,000
462182	BLANCA TELEPHONE CO.	668,544	673,515	814,302	1,118,077	1,404,500	1,596,217	2,381,161
462184	DELTA COUNTY TELE-COMM INC.	1,636,718	2,081,745	2,006,088	1,962,261	1,991,630	2,049,990	1,716,079
462185	CENTURYTEL OF EAGLE, INC.	27,131,280	27,065,736	27,153,252	29,315,136	29,484,550	30,826,736	29,844,575
462186	EASTERN SLOPE RURAL TEL ASSN INC	942,783	906,675	952,737	1,027,483	1,842,575	2,018,319	2,434,505
462187	EL PASO COUNTY MUTUAL TEL CO	224,166	292,698	314,745	395,746	410,281	532,668	438,398
462188	FARMERS TEL CO, INC. - COLORADO	328,363	315,273	372,906	435,923	523,698	594,834	647,960
462190	HAXTUN TELEPHONE COMPANY	496,039	525,639	708,252	863,628	955,791	1,202,988	1,248,952
462192	BIG SANDY TELECOM, INC.	449,229	376,614	409,512	432,201	490,275	566,068	506,663
462193	NUCLA-NATURITA TEL. CO.	506,879	545,610	539,322	603,165	686,712	630,211	604,231
462194	NUNN TEL. COMPANY	284,813	310,218	347,340	406,873	569,832	642,006	683,099
462195	SOUTH PARK TELEPHONE COMPANY	297,471	302,040	342,300	296,250	474,985	625,600	806,679
462196	PEETZ COOP. TEL. CO.	155,200	142,782	143,193	146,287	147,589	169,787	156,873
462197	PHILLIPS COUNTY TEL. CO.	214,857	217,005	196,362	227,201	480,342	661,553	688,178
462198	PINE DRIVE TEL. CO.	92,893	101,988	110,442	109,313	138,054	187,213	202,847
462199	PLAINS COOPERATIVE TEL. ASSOC. INC.	1,031,205	1,040,718	1,094,742	972,680	1,143,977	1,347,322	1,432,750
462201	RICO TEL. CO.	76,515	67,518	72,750	79,649	91,378	99,635	58,887
462202	ROGGEN TELEPHONE COOPERATIVE CO.	299,636	283,233	291,609	290,172	363,051	358,639	371,265
462203	THE RYE TELEPHONE CO. INC.	992,683	1,042,281	1,286,187	1,499,153	1,888,815	2,760,738	2,972,018
462204	COLUMBINE ACQ CORP DBA COLUMBINE TELECOM CO	582,250	895,620	834,033	906,174	1,027,453	1,225,595	1,135,209
462206	STONEHAM COOPERATIVE TEL. CO.	43,010	35,202	34,230	36,514	39,200	45,163	45,373
462207	STRASBURG TEL. CO.	509,644	534,324	538,164	519,302	530,036	565,701	599,421
462208	CENTURYTEL OF COLORADO, INC.	3,160,335	3,343,455	3,330,039	3,352,108	3,808,391	4,616,142	4,809,222
462209	WIGGINS TEL. ASSOC.	443,856	327,288	307,473	369,768	491,922	559,123	660,170
462210	WILLARD TEL. CO.	42,671	33,777	34,158	35,360	38,689	45,558	46,361
465102	QWEST CORPORATION - CO	2,331,690	1,973,628	9,437,256	16,227,252	15,547,008	18,046,113	19,853,061
469001	NORTHEAST COLORADO CELLULAR, INC.	0	0	0	0	2,175,172	2,366,089	6,552,774
469003	WESTERN WIRELESS	0	0	0	0	0	445,074	1,989,467
TOTAL	CONNECTICUT	1,197,792	958,953	952,617	1,192,074	1,600,690	2,102,545	2,428,283
132454	THE WOODBURY TEL. CO.	1,197,792	958,953	952,617	851,808	962,104	1,391,689	1,560,245
135200	SOUTHERN NEW ENGLAND TEL.	0	0	0	340,266	638,586	710,856	868,038
TOTAL	DELAWARE	0	0	194,226	379,632	369,687	321,057	272,400
565010	VERIZON DELAWARE INC.	0	0	194,226	379,632	369,687	321,057	272,400
TOTAL	DISTRICT OF COLUMBIA	0	0	0	0	0	0	0
575020	VERIZON WASHINGTON, DC INC.	0	0	0	0	0	0	0
TOTAL	FLORIDA	19,032,166	18,509,874	50,976,945	84,947,341	86,174,213	83,527,972	83,686,929
210291	GTC, INC.	792,989	612,309	624,234	711,040	883,744	813,985	1,000,955
210318	FRONTIER COMM. OF THE SOUTH-FL	326,885	310,371	674,184	463,002	674,269	412,242	373,288
210328	VERIZON FLORIDA INC.	671	0	13,054,920	26,265,978	27,478,188	28,175,391	28,038,498
210329	GTC, INC.	1,088,081	996,300	587,919	634,735	707,445	640,875	1,099,012
210330	SMART CITY TELECOMMUNICATIONS LLC DBA SM.CITY	4,093,610	4,576,404	6,237,843	7,263,108	8,162,680	11,706,685	9,880,485
210331	ITS TELECOMMUNICATIONS SYSTEMS, INC.	1,433,577	1,470,222	1,480,800	1,372,516	1,501,704	1,378,206	1,308,103
210335	NORTHEAST FLORIDA TEL. CO., INC.	1,745,058	1,643,613	1,765,155	1,823,547	1,907,990	1,966,428	2,402,430
210336	ALLTEL FLORIDA, INC.	4,217,239	4,639,368	4,471,692	4,345,776	3,668,190	2,353,734	1,032,768
210338	QUINCY TEL. CO.-FL DIV.	1,165,249	1,339,137	1,511,259	1,673,096	1,678,814	2,066,737	1,645,537

Table 3.29
Total High-Cost Support Payment Projections by Study Area
(Dollars)

Study Area ID Code	Study Area Name	1998 Total	1999 Total	2000 Total	2001 Total	2002 Total	2003 Total	2004 Total
	FLORIDA (CONT.)							
210339	GTC, INC.	4,168,807	2,922,150	2,176,551	4,498,799	5,415,541	7,455,620	7,658,520
210341	SPRINT-FLORIDA, INCORPORATED	0	0	9,478,260	18,778,548	17,679,255	17,975,382	19,221,015
215191	SOUTHERN BELL-FL	0	0	8,914,128	17,117,196	16,416,393	8,582,688	10,026,318
TOTAL	GEORGIA	75,178,601	68,506,164	79,368,999	91,660,532	110,961,863	119,494,355	126,690,662
220324	VALLEY TEL. CO.	422,487	424,110	434,004	395,710	452,010	573,235	602,805
220338	QUINCY TEL. CO.-GA DIV.	211,149	223,227	228,666	212,640	225,829	303,120	227,218
220344	ALMA TEL. CO., INC.	1,457,314	1,604,610	1,511,223	1,616,431	1,923,837	1,754,783	1,578,233
220346	BLUE RIDGE TEL. CO.	537,033	600,456	620,559	1,571,764	1,895,220	2,409,546	2,770,420
220347	BRANTLEY TEL. CO., INC.	1,597,819	1,470,114	1,450,440	1,639,897	1,901,563	2,211,378	2,090,482
220348	BULLOCH CNTY. RURAL TEL. COOP., INC.	1,582,350	1,478,811	1,423,992	1,498,338	1,659,892	1,883,599	1,963,102
220351	CAMDEN TEL. & TEL. CO., INC.-GA	1,715,481	1,281,945	1,140,030	1,175,063	1,219,700	1,545,403	1,783,045
220354	CHICKAMAUGA TEL. CORP.	421,821	251,457	155,220	341,947	712,639	560,417	683,887
220355	CITIZENS TEL. CO., INC.-GA	1,502,919	1,517,631	1,624,539	1,668,904	1,815,197	1,806,486	1,819,005
220356	COASTAL UTILITIES, INC.	4,478,116	4,008,264	4,169,598	4,067,814	4,730,493	5,969,676	7,805,735
220357	ALLTEL GEORGIA, INC.	7,367,558	8,226,405	8,589,090	8,935,794	10,382,406	9,296,577	7,823,943
220358	DARIEN TEL. CO., INC.	2,083,901	1,801,155	1,938,024	2,304,192	2,673,545	3,439,070	3,706,203
220360	ELLIJAY TEL. CO.	2,978,119	3,003,420	3,509,124	3,975,847	4,641,573	6,313,669	6,887,833
220362	FRONTIER COMM. OF FAIRMOUNT, INC	430,654	484,416	561,060	868,187	1,266,774	1,277,940	1,001,955
220364	GEORGIA TEL. CORP.	600,297	521,715	511,218	490,948	633,220	849,324	904,357
220365	GLENWOOD TEL. CO.	102,643	117,039	125,385	133,294	161,953	216,973	320,614
220368	HART TEL. CO.	2,293,436	1,995,276	2,271,711	1,982,063	2,302,175	2,959,692	2,228,519
220369	COMSOUTH TELECOMMUNICATIONS, INC.	1,512,866	1,676,043	1,554,282	1,827,942	1,836,312	1,914,492	1,949,072
220371	INTERSTATE TEL. CO.	1,075,575	1,290,183	1,537,380	1,712,477	1,774,209	1,863,091	2,042,660
220375	NELSON-BALL GROUND TEL. CO.	480,912	502,326	497,355	507,583	654,629	824,173	917,811
220376	PEMBROKE TEL. CO., INC.	970,421	944,154	1,132,833	1,111,224	1,339,778	1,641,327	1,682,278
220377	PINELAND TEL. COOP.	1,547,887	1,797,270	1,811,229	2,353,623	2,759,498	2,716,757	2,683,494
220378	PLANTERS RURAL TEL. COOP., INC.	1,588,186	1,802,004	1,809,438	2,461,216	2,253,442	2,431,589	2,758,999
220379	PLANT TEL. CO.	2,738,652	2,570,253	2,694,756	2,956,241	3,126,144	3,309,865	3,057,066
220380	PROGRESSIVE RURAL TEL. COOP., INC.	429,663	450,351	458,883	472,926	553,526	749,123	782,335
220381	PUBLIC SERVICE TEL. CO.	4,371,234	4,544,865	5,019,522	5,818,771	7,284,308	9,345,978	9,396,544
220382	RINGGOLD TEL. CO.	704,247	748,995	1,140,486	1,822,139	3,103,733	4,252,767	4,173,406
220386	STANDARD TEL. CO.	12,332,598	9,922,536	13,913,544	15,258,894	18,461,856	18,138,967	12,678,613
220387	FRONTIER COMM. OF GEORGIA, INC.	982,863	907,803	832,482	748,851	735,411	1,081,565	1,236,701
220389	TRENTON TEL. CO.	500,013	478,539	458,553	448,068	566,067	728,706	779,126
220392	WAVERLY HALL TELEPHONE, LLC	497,434	561,309	597,417	538,867	523,536	665,814	730,388
220394	WILKES TEL. & ELECTRIC CO.	1,260,672	1,265,160	1,354,326	1,199,330	1,665,951	1,812,864	1,605,933
220395	ACCUCOMM TELECOMMUNICATIONS, INC.	407,412	391,860	380,382	392,741	473,294	641,604	618,888
223036	GEORGIA ALLTEL TELECOM	3,915,230	4,789,458	5,375,880	5,162,838	6,324,098	4,721,041	6,121,754
223037	ALLTEL GEORGIA COMMUNICATIONS CORP.	2,833,275	2,970,396	2,695,212	2,322,864	5,595,039	4,873,884	16,214,455
225192	SOUTHERN BELL-GA	7,246,364	1,882,608	5,841,156	11,665,104	13,333,008	14,409,864	13,063,785
TOTAL	GUAM	1,941,468	2,352,984	3,265,800	2,359,446	2,609,289	4,305,123	4,914,704
663800	GUAM TELEPHONE AUTHORITY	1,941,468	2,352,984	3,265,800	2,359,446	1,969,968	3,067,128	3,979,526
669001	GUAM CELLULAR AND PAGING, INC. DBA GUAMCELL COMMUNICATIONS	0	0	0	0	639,321	1,237,995	935,178
669002	IT&E OVERSEAS, INC.	0	0	0	0	0	0	0
TOTAL	HAWAII	84,411	1,201,485	3,173,766	5,328,652	6,941,611	11,648,260	14,090,320
623021	SANDWICH ISLES COMMUNICATIONS, INC.	84,411	1,201,485	1,658,508	2,646,154	4,686,667	9,486,211	11,930,536
623100	VERIZON HAWAII INC.-HI	0	0	1,515,258	2,682,498	2,254,944	2,162,049	2,159,784
TOTAL	IDAHO	29,562,549	29,296,701	35,819,979	44,619,856	49,376,061	53,170,207	54,539,550
472213	ALBION TEL. CO. D/B/A ATC COMMUNICATIONS	1,360,694	1,748,385	2,108,946	2,221,413	2,431,627	2,850,140	3,153,250
472215	CAMBRIDGE TEL. CO.,INC.-ID	685,131	731,328	774,933	771,549	820,957	1,034,939	949,630
472218	CUSTER TEL. COOPERATIVE INC.	560,101	554,811	733,959	814,226	1,051,507	1,412,530	1,847,512
472220	FILER MUTUAL TELEPHONE COMPANY - ID	228,852	288,186	318,975	406,000	477,211	783,948	758,986
472221	FARMERS MUTUAL TEL CO LTD. - ID	296,328	304,881	333,264	1,043,660	1,004,880	652,093	910,191
472222	FREMONT TELCOM CO.	1,406,093	1,890,168	2,259,579	2,821,657	3,685,510	4,007,515	4,684,997
472223	CENTURYTEL OF THE GEM STATE - ID	722,223	838,911	918,447	958,162	1,273,679	1,341,005	1,349,922
472225	CENTURYTEL OF IDAHO, INC.	2,411,413	2,410,326	2,326,716	2,679,463	2,517,700	2,550,631	2,551,370
472226	MIDVALE TEL. EXCH. INC.	927,945	937,356	1,025,790	983,544	1,067,806	1,364,871	1,442,367
472227	MUD LAKE TELEPHONE COOPERATIVE ASSN. INC.	299,616	277,803	283,713	296,017	347,822	568,014	601,938
472230	POTLATCH TELEPHONE COMPANY INC.	511,334	574,605	541,080	509,625	533,706	507,384	430,964
472231	PROJECT MUTUAL TEL. COOP. ASSN.	700,584	696,684	727,191	1,113,868	1,699,606	1,976,832	2,867,109
472232	DIRECT COMMUNICATIONS ROCKLAND, INC.	874,560	904,614	800,124	885,155	883,673	1,043,681	1,230,041
472233	RURAL TELEPHONE COMPANY - ID	484,942	462,348	537,747	609,927	691,644	912,797	1,088,022
472295	SILVER STAR TEL. CO. INC.-ID	1,095,077	1,716,996	1,957,584	2,344,995	3,519,969	5,157,064	5,299,621
472416	VERIZON NORTHWEST INC.-ID	9,494,875	8,145,912	12,860,904	17,433,564	18,759,078	18,667,602	17,411,635
472423	INLAND TELEPHONE COMPANY - ID	406,500	363,222	338,646	376,378	426,269	460,537	480,652
474427	CITIZENS TEL CO OF ID DBA FRONTIER COMM OF ID	5,195,937	5,663,463	5,980,935	7,518,486	7,304,954	7,194,516	6,613,216
475103	QWEST CORPORATION - ID	449,259	0	0	0	0	0	0
475162	QWEST CORPORATION - IDAHO	1,451,085	786,702	991,446	832,167	878,463	684,108	868,126
TOTAL	ILLINOIS	23,531,070	39,187,203	31,439,391	39,176,532	47,638,838	50,266,517	53,372,213
340976	ADAMS TEL. COOP.	737,635	699,828	686,754	714,714	893,381	1,459,553	1,188,463
340978	ALHAMBRA-GRANTFORK TEL. CO.	241,707	246,120	218,226	213,569	229,297	230,238	205,945
340983	CAMBRIDGE TEL. CO.-IL	195,443	205,161	205,593	207,844	262,633	352,673	376,171
340984	CASS TELEPHONE COMPANY	483,550	600,255	594,762	573,988	772,309	996,527	1,018,914
340990	CLARKSVILLE MUTUAL TEL. CO.	55,731	52,551	55,686	52,939	58,675	89,202	86,633
340993	CROSSVILLE TEL. CO.	92,119	99,381	108,162	104,047	120,885	169,465	175,428
340998	FRONTIER COMM. OF DEPUE, INC.	88,898	105,441	103,668	101,124	117,176	163,829	169,867
341003	EGYPTIAN TEL. COOP. ASSN.	1,321,544	1,506,783	1,448,775	1,278,897	1,490,697	1,721,959	1,648,935
341004	EL PASO TEL. CO.	329,752	433,881	400,245	347,625	415,091	491,329	321,079
341009	C-R TEL. CO.	601,768	655,308	763,029	803,518	748,039	712,500	545,219
341011	FRONTIER COMM. OF LAKESIDE, INC.	62,777	71,109	83,814	85,302	87,704	104,988	94,931
341012	FLAT ROCK TEL. COOP., INC.	87,123	122,499	138,381	121,543	147,421	281,809	247,459
341015	VERIZON NORTH INC. - IL	0	0	3,693,840	7,398,174	6,964,197	6,847,833	6,839,946
341016	GENESEO TEL. CO.	558,411	558,375	527,949	499,967	648,663	831,504	1,032,233
341017	GLASFORD TEL. CO.	119,244	124,299	135,864	134,299	147,591	206,797	201,093
341020	GRAFTON TEL. CO.	318,404	384,996	360,261	394,937	492,692	577,477	650,916
341021	THE GRANDVIEW MUTUAL TEL. CO.	43,639	40,284	40,845	41,689	43,476	57,085	50,751
341023	GRIDLEY TEL. CO.	433,578	492,864	443,529	610,163	559,349	558,144	599,268
341024	HAMILTON COUNTY TEL. COOP.	406,684	384,117	428,058	445,670	478,365	782,070	786,297
341025	SHAWNEE TEL. CO.	663,225	697,287	853,902	1,068,653	1,213,477	1,502,579	1,544,303
341026	HARRISONVILLE TEL. CO.	3,095,112	3,275,865	3,321,531	3,798,569	4,669,387	4,770,270	4,240,838
341029	HENRY COUNTY TEL. CO.	170,796	183,024	184,677	181,922	226,681	300,953	317,148
341032	HOME TEL. CO.-ST. JACOB	875,385	1,068,615	1,086,795	1,229,421	1,620,819	1,693,085	1,798,285
341036	VERIZON NORTH INC.-IL (CONTEL)	0	0	2,526,270	4,495,284	3,910,995	3,955,689	3,869,829
341037	ILLINOIS CONS. TEL. CO.	2,323,177	1,577,376	1,593,504	1,617,240	4,681,639	3,856,699	6,361,902

Table 3.29
Total High-Cost Support Payment Projections by Study Area
(Dollars)

Study Area ID Code	Study Area Name	1998 Total	1999 Total	2000 Total	2001 Total	2002 Total	2003 Total	2004 Total
	ILLINOIS (CONT.)							
341038	FRONTIER COMM. OF ILLINOIS, INC.	570,405	540,252	441,678	571,010	559,362	579,516	400,356
341041	KINSMAN MUTUAL TEL. CO.	40,652	38,895	37,764	39,270	42,668	50,346	49,572
341043	LA HARPE TEL. CO.	326,310	593,505	554,715	659,031	767,809	825,948	864,566
341045	LEAF RIVER TEL. CO.	489,091	531,240	526,884	534,759	727,636	797,651	854,061
341046	LEONORE MUTUAL TEL. CO.	56,787	46,680	47,322	51,041	58,895	78,713	78,217
341047	MCDONOUGH TEL. COOP., INC.	619,985	595,398	641,418	721,528	1,156,863	1,512,827	1,955,487
341048	MCNABB TEL. CO.	160,669	191,217	171,690	207,985	187,283	213,913	195,479
341049	MADISON TEL. CO.	1,209,213	1,441,785	1,685,715	2,060,045	2,844,305	1,674,275	3,581,765
341050	MARSEILLES TEL. CO. OF MARS.	423,783	357,897	351,168	367,164	464,392	604,248	654,298
341053	METAMORA TEL. CO.	396,312	423,243	391,755	343,928	393,977	535,655	546,469
341054	MID CENTURY TEL. COOP., INC.	688,290	659,631	689,691	676,702	764,780	1,275,558	1,286,863
341055	FRONTIER COMM.-MIDLAND, INC.	732,768	861,894	926,637	994,776	1,217,639	1,287,549	763,356
341057	GALLATIN RIVER COMMUNICATIONS L.L.C.	0	14,458,296	0	0	476,176	748,548	740,154
341058	MONTROSE MUTUAL TEL. CO.	163,312	183,108	203,388	184,031	279,354	283,655	244,681
341060	MOULTRIE INDEPENDENT TEL. CO.	451,592	763,428	800,901	725,084	337,808	320,730	313,542
341061	FRONTIER COMM. OF MT. PULASKI, INC.	324,045	197,244	225,084	253,165	309,039	333,816	228,987
341062	NEW WINDSOR TEL. CO.	77,779	86,481	91,440	91,957	112,683	156,221	163,811
341065	ODIN TEL. EXCHANGE, INC.	505,901	634,593	742,182	711,234	779,870	472,127	669,339
341066	ONEIDA TEL. EXCHANGE	97,929	118,854	93,330	111,312	161,462	197,893	202,332
341067	FRONTIER COMM. OF ORION, INC.	172,968	187,368	166,455	237,170	156,604	159,456	159,288
341073	FRONTIER COMM.-PRAIRIE, INC.	30,561	23,097	63,702	87,011	63,094	105,108	89,333
341075	REYNOLDS TEL. CO.	76,770	93,054	90,909	91,781	108,170	159,253	159,487
341079	FRONTIER COMM.-SCHUYLER, INC.	153,825	313,263	293,322	383,481	404,132	416,736	359,279
341086	TONICA TEL. CO.	67,876	71,946	73,143	76,469	93,340	133,242	138,570
341087	VIOLA HOME TEL. CO.	92,066	100,890	115,722	111,867	133,119	187,375	191,530
341088	WABASH TEL. COOP., INC.	409,752	464,025	376,746	288,685	492,605	962,827	1,008,948
341091	WOODHULL COMMUNITY TEL. CO.	168,033	160,242	135,168	140,351	212,793	306,281	259,366
341092	STELLE TEL. CO.	39,723	35,859	33,939	36,154	39,449	46,991	47,798
341093	YATES CITY TEL. CO.	207,138	222,501	234,129	245,652	268,217	287,790	222,513
341183	CITIZENS TEL CO OF IL DBA FRONTIER COMM OF IL	0	0	0	1,013,052	1,795,467	1,395,486	1,202,862
343035	VERIZON SOUTH INC.-IL (ALLTEL)	1,471,833	1,205,898	1,229,274	639,739	1,223,276	1,435,752	1,368,054
345070	ILLINOIS BELL TEL. CO.	0	0	0	0	0	0	0
349001	ONEIDA NETWORK SERVICES, INC.	0	0	0	0	2,562	240	0
349004	DIVERSE COMMUNICATIONS, INC.	0	0	0	0	3,372	6,540	0
TOTAL	INDIANA	16,330,336	17,029,194	30,739,287	41,942,405	46,794,872	54,469,489	55,462,704
320742	BLOOMINGDALE HOME TEL. CO., INC.	218,841	320,100	374,019	395,886	524,500	618,360	652,977
320744	CAMDEN TEL. CO., INC.-IN	192,212	199,989	208,521	214,084	248,836	326,651	348,410
320747	CENTURYTEL OF CENTRAL INDIANA, INC.	1,211,836	1,204,374	1,205,982	1,206,467	1,196,882	1,161,125	1,208,388
320750	FRONTIER COMM. OF INDIANA, INC.	212,637	223,764	220,053	201,346	228,182	284,341	294,916
320751	CITIZENS TEL. CORP.-WARREN	248,698	258,171	269,577	279,173	352,822	468,305	483,261
320753	CLAY CTY. RURAL TEL. COOP., INC.	799,139	765,570	839,145	925,809	676,228	1,287,174	915,803
320756	CRAIGVILLE TEL. CO., INC.	104,728	116,088	126,354	128,443	146,843	194,778	202,459
320759	DAVIESS-MARTIN CTY. RURAL TEL. DBA RTC COMM.	637,149	504,765	667,194	711,586	941,002	1,099,341	1,176,623
320771	GEETINGSVILLE TEL. CO., INC.	67,357	73,728	81,519	86,082	100,405	136,950	146,314
320772	VERIZON NORTH INC.-IN	0	0	7,984,440	16,000,560	15,951,618	16,253,262	16,351,404
320775	HANCOCK RURAL TEL. CORP. DBA HANCOCK TELECOM	477,696	895,494	1,546,146	1,376,451	1,786,347	2,662,871	2,410,793
320776	COMM. CORP. OF INDIANA	1,965,100	1,957,332	2,173,629	2,306,592	2,479,108	2,561,454	2,401,778
320777	HOME TEL. CO. OF PITTSBORO, INC.	225,075	227,103	218,049	196,685	227,692	309,157	314,040
320778	HOME TEL. CO., INC.	170,400	176,790	214,404	167,578	176,634	221,365	219,851
320779	VERIZON NORTH INC.-IN (CONTEL)	0	0	2,528,172	5,100,486	5,181,897	5,345,088	5,429,028
320783	LIGONIER TEL. CO.	300,360	254,349	282,681	565,582	374,344	1,001,064	1,533,878
320788	MERCHANTS & FARMERS TEL. CO.	189,240	193,941	167,274	111,708	96,676	80,382	62,734
320790	MONON TEL. CO., INC.	189,477	208,044	228,930	223,065	253,121	338,113	330,739
320792	MULBERRY COOP. TEL. CO., INC.	209,205	223,953	241,566	247,664	273,785	357,653	345,303
320796	NEW LISBON TEL. CO., INC.	106,641	103,734	106,785	91,782	104,789	163,747	162,098
320797	NEW PARIS TEL., INC.	494,481	589,797	562,488	562,474	622,012	670,919	775,534
320800	NORTHWESTERN INDIANA TEL. CO., INC.	1,938,405	2,038,743	2,013,306	1,498,406	2,297,314	3,340,111	2,599,471
320801	CENTURYTEL OF ODON, INC.	418,816	460,482	554,313	564,911	604,928	751,449	731,256
320807	PERRY-SPENCER RURAL TEL. COOP., INC.	481,353	497,961	518,154	536,086	1,059,205	1,692,687	2,174,160
320809	COMM. CORP. OF SOUTHERN INDIANA	212,009	233,343	223,956	223,588	254,136	352,931	369,675
320813	PULASKI-WHITE RURAL TEL. COOP., INC.	214,593	221,742	242,556	220,012	229,089	321,757	447,269
320815	ROCHESTER TEL. CO., INC.	481,812	481,263	490,260	458,922	522,146	1,128,257	1,608,700
320816	S & W TEL. CO., INC.	64,975	62,961	60,474	62,030	76,045	108,408	115,427
320818	SMITHVILLE TEL. CO., INC.	1,632,612	1,486,221	1,509,534	1,436,502	1,590,264	1,945,687	1,473,480
320819	SOUTHEASTERN INDIANA RURAL TEL. COOP., INC.	483,179	570,780	655,779	653,131	981,902	1,367,783	1,770,075
320825	SUNMAN TELECOMMUNICATIONS CORPORATION	429,456	448,632	706,746	556,392	1,813,843	1,466,999	1,901,512
320826	SWAYZEE TEL. CO., INC.	109,217	116,076	126,702	124,041	139,609	192,738	193,636
320827	SWEETSER RURAL TEL. CO., INC.	171,387	181,074	198,126	189,733	217,536	283,326	268,238
320828	FRONTIER COMM. OF THORNTOWN, INC.	107,193	113,025	114,153	145,241	135,944	151,068	136,596
320829	TIPTON TEL. CO., INC.	419,019	440,760	489,750	305,663	325,661	419,161	436,531
320830	TRI-COUNTY TEL. CO., INC.-IN	334,541	358,326	322,971	329,824	369,390	508,211	544,055
320832	UNITED TEL. CO. OF INDIANA, INC.	0	0	1,384,914	2,666,586	2,866,866	3,279,357	3,334,116
320834	WASH. CTY. RURAL TEL. COOP., INC.	292,899	310,755	330,702	335,661	395,354	513,786	534,971
320837	WEST POINT TEL. CO., INC.	72,993	82,713	89,472	86,708	102,308	145,783	153,545
320839	YEOMAN TEL. CO., INC.	127,848	135,204	140,325	150,391	169,250	239,371	262,643
323034	VERIZON NORTH INC.-IN (ALLTEL)	317,757	292,047	320,166	299,074	700,358	711,258	547,869
325080	INDIANA BELL TEL. CO.	0	0	0	0	0	0	0
329007	HANCOCK COMMUNICATIONS, INC.	0	0	0	0	0	7,266	20,934
329008	NPCR, INC.	0	0	0	0	0	0	64,457
329009	SEI DATA, INC.	0	0	0	0	0	0	7,758
TOTAL	IOWA	25,765,829	25,589,626	30,437,112	35,666,499	41,445,912	65,213,005	85,525,431
351096	HEARTLAND TELECOMM CO OF IOWA DBA HICKORYTECH	892,269	708,204	1,256,715	1,182,239	1,116,778	1,179,061	1,102,880
351097	ANDREW TEL. CO., INC.	53,967	53,529	55,587	59,180	68,535	107,773	110,602
351098	ARCADIA TEL. COOP.	52,910	51,261	51,801	56,790	69,195	94,266	96,158
351101	ATKINS TEL. CO.	75,968	90,531	88,764	92,445	107,570	153,522	163,067
351105	AYRSHIRE FMRS. MUT. TEL. CO.	118,058	115,638	117,558	107,020	125,541	145,799	145,974
351106	ALPINE COMMUNICATIONS, L.C.	562,764	705,816	720,948	958,102	972,603	928,949	905,943
351107	BALDWIN-NASHVILLE TEL. CO., INC.	52,758	50,724	52,371	55,809	69,312	110,867	112,414
351108	BARNES CITY COOP. TEL. CO.	48,082	44,631	44,616	46,328	53,004	72,191	71,633
351110	BERNARD TEL. CO., INC.	124,306	183,036	202,224	309,282	316,323	358,788	384,065
351112	BREDA TEL. COOP.	209,935	203,430	195,603	179,422	217,311	357,539	366,411
351113	BROOKLYN MUTUAL TEL. CO.	193,089	202,521	133,194	140,031	158,433	210,474	210,965
351114	THE BURT TEL. CO.	58,849	62,796	63,747	66,358	76,948	116,129	118,545
351115	BUTLER-BREMER MUT. TEL. CO.	255,199	291,663	308,295	320,992	369,386	551,033	577,981
351118	CASCADE TEL. CO.	161,059	180,546	187,935	187,724	221,149	310,308	343,177
351119	CASEY MUTUAL TEL. CO.	61,719	70,350	71,106	74,236	90,953	138,751	140,937
351121	CENTER JUNCTION TEL. CO., INC.	45,909	42,693	42,699	43,650	50,683	62,405	64,019

Table 3.29
Total High-Cost Support Payment Projections by Study Area
(Dollars)

Study Area ID Code	Study Area Name	1998 Total	1999 Total	2000 Total	2001 Total	2002 Total	2003 Total	2004 Total
	IOWA (CONT.)							
351125	CENTRAL SCOTT TEL.	449,967	481,905	485,838	459,770	529,967	723,829	768,556
351126	CENTURYTEL OF CHESTER, INC.	101,866	81,756	90,309	88,401	95,084	112,525	113,001
351127	FRONTIER COMMUNICATIONS OF IOWA, INC.	0	0	90,510	187,524	97,011	0	0
351129	THE CITIZENS MUTUAL TEL. CO.	415,232	344,511	335,313	356,588	785,737	1,227,763	1,257,035
351130	CLARENCE TEL. CO., INC.	85,334	96,135	96,744	98,967	121,171	169,763	175,592
351132	CLEAR LAKE INDP. TEL. CO.	452,817	483,696	468,057	451,833	557,046	1,570,103	1,685,014
351133	C-M-L TEL. COOP. ASSN.	206,030	186,900	185,475	189,288	213,246	318,683	316,974
351134	COLO TEL. CO.	75,744	85,725	86,925	89,738	104,300	157,535	163,371
351136	COON CREEK TEL. CO.	69,335	78,174	79,290	81,089	94,745	131,287	132,661
351137	COON VALLEY COOP. TEL. ASSN., INC.	107,733	102,552	105,282	108,498	132,337	211,549	213,475
351139	COOP. TEL. CO.	226,420	223,248	229,188	223,268	265,327	436,033	436,144
351141	CORN BELT TEL. CO.	78,123	91,584	93,225	89,586	107,278	153,540	158,513
351146	CUMBERLAND TEL. CO.	59,370	62,418	63,465	65,118	78,445	126,726	130,023
351147	DANVILLE MUT. TEL. CO.	105,646	114,768	121,020	122,405	143,514	205,529	206,969
351149	DEFIANCE TEL. CO.	54,008	49,788	48,714	50,552	62,201	102,925	105,549
351150	DIXON TEL. CO.	71,553	81,000	84,135	86,971	104,363	147,301	151,889
351152	DUMONT TEL. CO.	164,225	199,293	193,077	195,040	264,314	398,213	392,893
351153	DUNKERTON TEL. COOP., INC.	90,176	93,363	94,551	94,354	110,824	152,365	155,515
351156	EAST BUCHANAN TEL. COOP.	168,156	179,721	182,676	198,256	241,907	616,181	785,187
351157	ELLSWORTH COOP. TEL. ASSN.	111,213	81,020	111,753	114,032	135,998	217,159	216,335
351158	MINBURN TELECOMMUNICATIONS, INC.	63,984	101,873	62,052	74,435	194,813	248,101	276,968
351160	FARMERS & BUSINESSMEN'S TEL. CO.	123,622	141,972	148,962	156,519	201,096	273,739	286,227
351162	FARMERS COOP. TEL. CO.-DYSART	140,990	159,540	158,688	164,529	199,765	274,944	284,813
351166	FARMERS & MERCHANTS MUTUAL TEL. CO.	94,702	95,544	91,089	94,393	112,630	153,198	158,897
351167	IOWA TELECOMM. SVCS. DBA IOWA TELECOM-NORTH	457,337	0	1,380,510	2,731,884	2,311,599	1,699,887	1,430,961
351168	FARMERS MUTUAL COOP TEL CO- HARLAN	423,705	347,493	374,067	374,305	477,359	819,431	821,491
351169	FARMERS MUTUAL COOP. TEL. CO.-MOULTON	65,074	73,368	76,047	80,354	100,469	141,757	148,208
351170	IOWA TELECOMM. SVCS. DBA IOWA TELECOM-SYSTEMS	0	0	0	838,272	1,469,850	1,131,858	966,504
351171	FARMERS MUTUAL TEL. CO.-JESUP	182,988	177,345	153,549	152,906	173,073	214,435	211,321
351172	FARMERS MUTUAL TEL. CO.-NORA SPRINGS	263,606	303,648	309,573	328,691	375,124	550,674	573,977
351173	FARMERS MUTUAL TEL. COOP.-SHELLSBURG	231,525	268,248	276,954	293,314	364,568	492,666	523,749
351174	FARMERS MUTUAL TEL. CO.-STANTON	176,830	176,394	184,548	184,388	231,022	376,271	384,417
351175	FARMERS TEL. CO.-BATAVIA	55,316	57,672	60,927	62,862	74,894	118,507	119,113
351176	FARMERS TEL. CO.-ESSEX	112,117	108,540	83,118	87,459	111,432	153,499	165,688
351177	FARMERS TEL. CO.-RICEVILLE	239,497	253,173	256,164	262,109	294,207	446,315	457,887
351178	IOWA TELECOMM. SVCS. DBA IOWA TELECOM	0	0	2,362,200	3,330,462	1,699,923	1,347,972	1,169,313
351179	FENTON COOP. TEL. CO.	56,242	53,625	56,076	59,374	69,996	117,029	117,872
351187	PARTNER COMMUNICATIONS COOPERATIVE	120,700	138,612	142,131	153,645	173,809	238,457	253,933
351188	GOLDFIELD TEL. CO.	70,026	80,148	78,882	79,394	118,456	154,157	170,431
351189	RIVER VALLEY TEL. COOP.	125,213	140,025	146,700	153,998	174,056	260,065	264,127
351191	GRAND MOUND COOP. TEL. ASSN.	70,230	76,761	77,844	81,040	96,110	139,488	139,482
351195	GRISWOLD COOP. TEL. CO.	246,908	264,831	269,742	287,741	347,899	484,212	537,578
351199	HAWKEYE TEL. CO.	58,890	64,542	66,678	71,469	85,798	125,725	128,297
351202	HOSPERS TEL. EXCHANGE, INC.	78,390	85,542	86,808	91,991	115,467	158,359	166,798
351203	HUBBARD COOP. TEL. ASSN.	78,118	87,939	89,130	92,976	110,384	155,347	162,257
351205	HUXLEY COMMUNICATIONS COOPERATIVE	172,007	201,657	199,341	207,143	241,791	332,191	344,544
351206	IAMO TEL. CO.-IA	109,512	105,423	103,497	104,732	125,018	186,059	188,723
351209	INTERSTATE 35 TEL. CO.	169,826	171,282	181,473	189,300	229,397	358,158	366,016
351212	JEFFERSON TEL. CO.-IA	177,252	313,590	294,201	285,809	329,354	410,929	564,404
351213	JORDAN SOLDIER VAL COOP. TEL. CO.	168,671	100,764	86,658	174,773	233,028	374,879	269,791
351214	KALONA COOP. TEL. CO.	171,468	176,676	184,053	374,336	399,401	659,849	638,193
351217	KEYSTONE FRMS. COOP. TEL. CO.	159,925	154,770	156,027	158,303	188,033	312,979	312,932
351220	LA PORTE CITY TEL. CO.	174,914	188,184	193,086	194,455	220,243	308,693	315,858
351222	LA MOTTE TEL. CO.	81,277	74,862	75,918	80,537	100,440	131,783	145,570
351223	LAUREL TEL. CO., INC.	51,601	47,199	46,722	47,978	56,388	97,290	97,623
351225	LEHIGH VALLEY COOP. TEL. ASSN.	216,139	235,329	240,636	247,544	292,693	424,584	442,326
351228	LONE ROCK COOP. TEL. CO.	53,102	49,836	52,593	55,134	63,400	105,055	101,441
351229	LOST NATION-ELWOOD TEL. CO.	51,925	80,136	156,369	268,587	276,728	355,993	417,375
351230	NORTHEAST IOWA TEL. CO.	224,344	250,959	244,185	250,453	304,372	412,201	433,583
351232	LYNNVILLE TELEPHONE COMPANY	53,559	61,509	133,257	234,339	74,635	284,749	612,283
351235	MANILLA TEL. CO.	67,267	76,107	75,189	78,979	95,149	129,427	141,240
351237	MARNE & ELK HORN TEL. CO.	217,853	216,981	222,165	233,969	285,540	453,233	455,756
351238	MARTELLE COOP. TEL. ASSN.	53,840	47,964	51,240	54,263	64,043	105,617	103,971
351239	MASSENA TEL. CO.	108,679	105,909	109,431	113,774	138,397	223,283	224,711
351241	MECHANICSVILLE TEL. CO.	82,542	91,809	96,993	103,329	118,383	164,449	167,017
351242	MILES COOP. TEL. ASSN.	76,929	85,839	87,591	87,473	103,881	141,809	147,156
351243	MILLER TEL. CO.-IA	42,235	38,703	38,544	39,991	42,930	49,344	49,677
351245	MINBURN TEL. CO.	63,048	68,955	69,150	70,312	85,633	131,677	132,304
351246	MINERVA VALLEY TEL. CO., INC.	111,275	111,345	117,795	124,336	149,100	235,517	240,962
351247	MODERN COOP. TEL. CO.	201,692	183,894	187,125	192,356	217,699	341,934	329,781
351248	MONTEZUMA MUTUAL TEL. CO.	213,278	224,490	209,697	229,822	244,735	376,445	369,488
351250	MUTUAL TEL. CO. OF MORNING SUN	72,643	83,760	86,418	88,140	100,886	145,915	144,837
351251	MEDIAPOLIS TEL. CO.	228,694	265,917	273,432	276,534	316,157	445,033	442,632
351252	MUTUAL TEL. CO.	370,017	391,200	390,429	385,131	458,541	634,295	674,138
351257	NORTH ENGLISH COOP. TEL. CO.	76,414	82,932	90,174	92,446	104,757	155,364	161,117
351259	NORTHERN IOWA TEL. CO.	392,768	387,579	386,739	400,899	497,411	806,105	824,361
351260	NORTHWEST IOWA TEL. CO., INC.	664,623	661,635	564,981	981,688	1,308,121	2,816,760	3,220,482
351261	NORTHWEST TEL. COOP.	208,404	191,316	194,853	203,696	244,865	391,559	398,988
351262	COMMUNICATIONS 1 NETWORK, INC.	72,727	81,102	85,200	84,908	105,292	188,557	254,400
351263	OGDEN TEL. CO.-IA	142,647	157,581	150,882	146,637	169,809	241,428	259,094
351264	OLIN TEL. CO., INC.	112,352	119,154	116,379	121,088	145,699	228,773	223,855
351265	ONSLOW COOP. TEL. ASSN.	51,857	46,581	48,630	50,432	58,675	88,446	88,852
351266	ORAN MUTUAL TEL. CO.	50,878	47,676	49,452	50,870	58,746	98,081	94,130
351269	PALO COOP. TEL. ASSN.	72,735	72,891	76,779	80,284	96,053	143,035	147,866
351270	PALMER MUTUAL TEL. CO.	53,250	50,061	51,738	55,522	66,153	109,987	109,437
351271	PANORA COOP. TEL. ASSN., INC.	162,261	157,455	167,436	184,962	269,559	372,863	376,986
351273	PEOPLES TEL. CO.-IA	86,759	96,582	101,712	104,003	121,764	169,069	176,913
351274	CENTURYTEL OF POSTVILLE, INC.	179,124	193,032	206,322	206,512	235,848	353,364	370,093
351275	PRAIRIEBURG TEL. CO., INC.	51,070	47,331	46,776	47,811	55,500	81,036	83,400
351276	PRESTON TEL. CO.	119,927	133,509	138,996	140,081	155,525	210,185	226,655
351277	RADCLIFFE TEL. CO., INC.	58,398	64,458	66,219	67,082	76,686	115,381	114,999
351278	READLYN TEL. CO.	76,445	83,700	83,904	86,440	101,905	138,594	192,663
351280	RINGSTED TEL. CO.	62,609	65,583	65,838	68,638	81,274	130,301	126,358
351282	ROCKWELL COOP. TEL. ASSN.	211,218	201,147	202,122	210,441	239,443	389,873	390,251
351283	ROYAL TEL. CO.	197,876	122,721	123,255	121,866	137,961	227,940	216,229
351284	RUTHVEN TEL. EXCH. CO.	93,441	99,522	102,618	107,387	121,256	160,086	164,585
351285	SAC COUNTY MUTUAL TEL. CO.	122,132	137,001	143,070	149,866	177,912	260,843	273,246
351291	SCHALLER TEL. CO.	301,250	262,440	280,077	281,699	395,357	599,333	614,159
351292	SEARSBORO TEL. CO.	278,461	100,056	92,727	161,101	316,173	539,921	328,927

Table 3.29
Total High-Cost Support Payment Projections by Study Area
(Dollars)

Study Area ID Code	Study Area Name	1998 Total	1999 Total	2000 Total	2001 Total	2002 Total	2003 Total	2004 Total
	IOWA (CONT.)							
351293	SHARON TEL. CO.	136,193	151,704	154,965	165,562	197,601	284,400	285,128
351294	SCRANTON TEL. CO.	68,314	75,699	82,086	86,879	102,854	152,431	154,093
351295	SHELL ROCK TEL. CO.	100,601	112,479	117,405	120,694	132,149	172,519	142,454
351297	HEART OF IOWA COMMUNICATIONS COOP.	349,466	309,216	315,516	330,608	387,841	648,894	672,078
351298	SOUTH SLOPE COOP. TEL. CO.	547,800	539,637	589,884	617,727	707,211	913,591	1,119,487
351301	SOUTHWEST TEL. EXCH., INC.	163,937	156,378	158,820	159,538	191,345	290,388	320,559
351302	SPRINGVILLE COOP. TEL. ASSN.	103,208	107,961	106,878	111,019	120,169	180,510	193,006
351303	COOPERATIVE TEL. EXCHANGE	108,231	104,973	105,060	106,559	127,934	207,007	207,904
351304	SWISHER TEL. CO.	86,633	101,802	105,630	108,403	123,299	182,033	184,000
351305	STRATFORD MUTUAL TEL. CO.	79,155	83,661	70,407	72,428	95,551	134,592	156,090
351306	SULLY TEL. ASSOC.	117,207	133,224	135,876	142,452	203,125	256,439	422,929
351307	SUPERIOR TEL. COOP.	57,708	52,863	48,906	50,101	57,361	84,941	84,867
351308	TEMPLETON TEL. CO.	52,922	52,374	56,766	61,147	76,868	120,437	122,967
351309	TERRIL TELEPHONE COOPERATIVE	160,698	101,433	122,235	121,688	141,160	232,337	230,587
351310	TITONKA TEL. CO.	64,419	73,317	75,720	77,620	98,420	133,937	139,439
351316	UNITED FARMERS TEL. CO.	114,981	98,601	87,633	119,801	163,135	199,391	217,295
351319	VAN BUREN TEL. CO., INC.	324,060	328,011	329,721	343,426	417,078	615,246	661,301
351320	VAN HORNE COOP. TEL. CO.	155,288	95,205	96,630	92,291	126,363	229,561	224,857
351322	VENTURA TEL. CO., INC.	64,897	81,129	84,168	80,316	92,790	129,601	134,431
351324	VILLISCA FARMERS TEL. CO.	144,435	153,957	155,940	169,771	199,763	266,999	278,911
351326	WALNUT TEL. CO.	86,981	95,664	101,319	105,041	126,697	176,844	181,529
351327	WEBB-DICKENS TEL. CORP.	81,274	105,660	130,830	131,094	144,232	156,474	144,650
351328	WEBSTER-CALHOUN COOP. TEL. ASSN.	781,761	693,861	737,133	772,899	928,463	1,490,142	1,523,507
351329	WELLMAN COOP. TEL. ASSN.	116,988	123,894	126,825	131,369	149,729	208,207	222,644
351331	WEST IOWA TEL. CO.	432,152	461,037	490,425	498,809	676,030	938,474	1,007,317
351332	WEST LIBERTY TEL. CO.	321,396	337,971	356,970	345,988	407,938	537,605	623,266
351334	WESTERN IOWA TEL. ASSN.	443,766	450,732	477,456	493,888	570,117	896,723	950,965
351335	WESTSIDE INDP. TEL. CO.	53,643	53,136	54,864	57,742	69,901	112,093	112,845
351336	WILTON TEL. CO.	158,949	160,257	172,314	166,713	202,668	261,523	270,635
351337	WINNEBAGO COOP. TEL. ASSN.-IA	801,680	817,998	807,870	867,956	1,091,691	1,692,307	1,847,795
351342	WOOLSTOCK MUT. TEL. ASSN.	53,400	49,563	47,745	48,210	56,675	95,335	91,748
351343	WYOMING MUTUAL TEL. CO.	74,289	84,423	90,099	95,105	117,560	154,182	158,852
351344	PRAIRIE TEL. CO., INC.	166,087	163,608	164,559	170,930	218,539	347,496	353,940
351346	ACE TEL. ASSN.-IA	643,661	737,856	792,294	852,019	835,537	855,444	639,875
351405	HILLS TEL. CO., INC.-IA	424,690	406,899	417,792	429,297	414,406	730,932	496,038
351424	MABEL COOP. TEL. CO.-IA	174,260	163,614	169,599	174,693	211,095	324,089	337,212
351888	GRAND RIVER MUT. TEL. CORP.-IA	509,760	469,974	467,529	485,054	545,957	697,579	683,112
355141	QWEST CORPORATION - IA	0	0	0	0	508,044	893,862	615,210
359001	CITY OF HAWARDEN DBA HITEC	0	0	0	24,075	108,425	121,500	58,077
359002	LAURENS MUNICIPAL COMMUNICATIONS UTILITY	0	0	0	0	0	0	0
359003	COON RAPIDS MUNICIPAL COMMUNICATIONS UTILITY	0	0	0	0	8,514	9,567	9,537
359004	FOREST CITY TELECOM, INC.	0	0	0	0	37,884	29,763	25,953
359005	HEART OF IOWA COMMUNICATIONS COOPERATIVE	0	0	0	0	50,328	27,756	33,753
359006	INDEPENDENT NETWORKS, LC	0	0	0	0	9,162	7,458	6,822
359007	FARMERS & BUSINESS MEN'S TELEPHONE COMPANY DBA F&B COMMUNICATIONS	0	0	0	0	14,940	17,037	15,330
359008	SOUTH SLOPE COOPERATIVE	0	0	0	0	66,918	297,849	196,705
359009	COON CREEK TELECOMMUNICATIONS CORP.	0	0	0	0	31,518	26,619	23,220
359010	MIDWEST WIRELESS IOWA, LLC	0	0	0	0	1,055,620	3,211,417	3,517,069
359011	OMNITEL COMMUNICATIONS, INC.	0	0	0	0	22,104	0	0
359012	LOST NATION-ELWOOD TELEPHONE CO	0	0	0	0	6,762	5,427	6,702
359013	MANNING MUNICIPAL COMMUNICATIONS & TELEVISION	0	0	0	0	9,834	11,385	10,110
359014	GRUNDY CENTER MUNICIPAL UTILITIES	0	0	0	0	5,043	8,769	10,548
359015	HARLAN MUNICIPAL UTILITIES	0	0	0	0	7,584	13,668	14,268
359016	UNITED STATES CELLULAR	0	0	0	0	0	4,352,013	19,529,228
359017	WESTERN WIRELESS CORP.	0	0	0	0	0	531,080	926,792
359018	LOUISA COMMUNICATIONS	0	0	0	0	6,030	10,008	14,097
359020	GOLDFIELD ACCESS NETWORK	0	0	0	0	0	0	1,110
359022	COMMUNITY CABLE TELEVISION COMPANY OF O'BRIEN COUNTY	0	0	0	0	2,088	38,711	68,510
359023	REINBECK MUNICIPAL TELECOMMUNICATIONS UTILITY	0	0	0	0	2,130	6,036	4,719
359027	IOWA WIRELESS SERVICES, L.P.	0	0	0	0	10,222	150,447	185,700
359028	MAC WIRELESS, LLC	0	0	0	0	1,412	8,800	23,964
359029	SOUTHEAST WIRELESS, INC.	0	0	0	0	1,086	12,860	64,606
359030	COOPERATIVE TELEPHONE CO.	0	0	0	0	1,894	11,345	33,288
359031	OLIN TELEPHONE CO., INC.	0	0	0	0	0	11,345	47,566
359032	CST COMMUNICATIONS, INC	0	0	0	0	5,510	31,782	9,886
359033	MONTEZUMA MUTUAL TELEPHONE CO.	0	0	0	0	485	6,600	20,486
359034	MILL VALLEY WIRELESS	0	0	0	0	0	951	14,373
359036	EAST BUCHANAN TELEPHONE COOPERATIVE	0	0	0	0	0	27,885	86,635
359037	KCTC PCS	0	0	0	0	0	72,899	139,768
359038	SHARON TELEPHONE COMPANY	0	0	0	0	1,790	13,752	27,467
359039	WELLMAN COOP. TELEPHONE ASSOC.	0	0	0	0	2,842	18,161	72,071
359041	WAPSI WIRELESS, LLC	0	0	0	0	8,932	49,555	327,383
359042	BENTON/LINN WIRELESS LLC	0	0	0	0	15,627	82,058	138,617
359043	NORTHEAST IOWA TELEPHONE CO.	0	0	0	0	2,249	13,969	58,768
359044	COMMUNITY DIGITAL WIRELESS, LLC	0	0	0	0	1,017	5,679	46,589
359045	SEI WIRELESS LLC	0	0	0	0	91	5,308	16,334
359046	CEDAR COUNTY PCS, LLC	0	0	0	0	0	35,538	252,553
359047	BROOKLYN MUTUAL TELEPHONE CO.	0	0	0	0	498	2,679	9,711
359051	GUTHRIE TELECOMMUNICATIONS NETWORK, INC.	0	0	0	0	0	4,614	9,288
359052	HUXLEY COMMUNICATIONS COOPERATIVE	0	0	0	0	0	3,666	0
359053	IOWA RSA NO. 2 LIMITED PARTNERSHIP	0	0	0	0	0	10,499	97,963
359054	RSA 1 LIMITED PARTNERSHIP	0	0	0	0	0	119,025	550,991
359056	NSP, LC DBA CELLCOM	0	0	0	0	0	0	129,034
359057	IOWA RSA #12, LLC DBA CELLCOM	0	0	0	0	0	0	165,462
359058	IOWA RSA #3, LLC DBA CELLCOM	0	0	0	0	0	0	765,292
359059	FARMERS MUTUAL TELEPHONE COMPANY-HARLAN	0	0	0	0	0	44,384	163,006
359060	NPCR, INC. DBA NEXTEL PARTNERS	0	0	0	0	0	27,956	576,470
359064	GREAT LAKES OF IOWA, INC.	0	0	0	0	0	7,423	93,933
359069	ALGONA MUNICIPAL UTILITIES	0	0	0	0	0	0	1,386
TOTAL	KANSAS	61,234,010	64,363,317	66,747,159	80,836,836	95,106,935	112,515,308	126,471,272
411317	UNITED TELEPHONE COMPANY OF EASTERN KANSAS	10,663,525	10,452,132	8,960,751	8,683,524	9,848,322	10,622,286	10,855,391
411746	BLUE VALLEY TELEPHONE COMPANY	1,294,138	1,502,595	2,129,721	3,284,550	4,086,918	4,187,212	4,705,946
411756	COLUMBUS TELEPHONE COMPANY	216,171	241,149	240,120	240,590	180,788	50,364	172,968
411758	COUNCIL GROVE TEL. CO.	180,027	186,987	175,695	204,637	414,073	1,227,812	1,206,924
411761	CUNNINGHAM TELEPHONE CO. INC.	582,572	852,456	987,402	899,321	884,470	892,687	839,000
411764	ELKHART TELEPHONE COMPANY INC.	741,482	683,682	658,716	658,811	785,059	894,889	761,315
411777	GOLDEN BELT TELEPHONE ASSN. INC.	1,004,783	1,032,276	894,963	2,164,703	3,476,214	4,815,987	5,904,842
411778	GORHAM TELEPHONE COMPANY INC.	103,391	94,674	94,308	98,918	112,961	207,041	260,266

Table 3.29
Total High-Cost Support Payment Projections by Study Area
(Dollars)

Study Area ID Code	Study Area Name	1998 Total	1999 Total	2000 Total	2001 Total	2002 Total	2003 Total	2004 Total
	KANSAS (CONT.)							
411780	HAVILAND TELEPHONE COMPANY INC.	662,145	604,419	664,698	687,428	1,081,475	2,776,373	4,038,639
411781	H & B COMMUNICATIONS INC.	490,713	497,517	452,409	490,449	583,595	548,880	547,885
411782	HOME TELEPHONE COMPANY INC.	858,145	1,091,943	978,039	1,339,095	1,443,991	1,685,772	1,880,827
411785	J. B. N. TELEPHONE COMPANY INC.	1,899,585	1,912,983	1,920,957	2,224,539	2,362,034	2,266,788	2,294,246
411788	KANOKLA TEL. ASSOC. INC.- KS	1,052,679	1,400,559	1,986,417	2,229,196	2,633,974	3,474,697	3,825,836
411791	LA HARPE TELEPHONE COMPANY INC.	74,526	76,956	111,375	95,704	105,843	166,272	175,939
411801	MADISON TELEPHONE, LLC	407,252	437,409	448,611	444,388	503,892	711,979	998,029
411807	MOKAN DIAL, INC.- KS	1,513,402	1,862,178	1,950,537	1,997,403	2,328,704	2,739,061	2,506,648
411808	MOUNDRIDGE TEL. CO.	996,709	1,244,043	1,213,188	1,589,183	2,007,775	2,355,196	2,465,615
411809	MUTUAL TELEPHONE COMPANY	144,898	187,374	197,922	227,655	313,973	547,973	591,112
411814	PEOPLES TELECOMMUNICATIONS, LLC	788,131	869,202	996,078	1,158,162	1,456,539	1,730,171	1,974,865
411817	PIONEER TELEPHONE ASSOCIATION INC.	5,105,349	5,184,537	4,849,830	6,753,596	7,749,641	8,596,056	8,963,068
411818	CRAW-KAN TELEPHONE COOP INC- KS	972,321	1,160,016	1,229,169	1,547,946	2,441,285	2,970,631	3,515,788
411820	RAINBOW TEL COOPERATIVE ASSN INC.	402,065	371,805	327,789	747,463	1,512,648	2,377,102	2,693,398
411826	RURAL TEL. SERVICE CO.,INC.	6,568,507	6,174,096	7,132,101	8,142,617	9,368,685	11,330,594	14,994,386
411827	S & T TEL. COOP. ASSN.	2,898,408	2,971,092	3,341,088	3,440,929	3,900,542	5,029,081	5,967,726
411829	S & A TEL. CO.,INC.	898,743	1,011,183	1,072,026	1,058,899	1,209,917	1,196,693	1,248,654
411831	SOUTH CENTRAL TEL. ASSN. INC.-KS	1,681,960	1,961,520	1,612,914	2,296,684	3,041,077	3,116,023	3,053,851
411833	SOUTHERN KANSAS TEL. CO.,INC.	2,432,549	2,775,018	2,721,966	4,187,034	5,462,911	6,596,571	6,797,459
411835	SUNFLOWER TEL. CO.,INC.	2,664,513	2,606,427	2,646,468	3,190,807	3,516,305	3,368,898	2,982,576
411839	TRI-COUNTY TEL. ASSN. INC.-KS	665,782	615,351	607,605	709,640	794,156	1,426,505	1,837,087
411840	TWIN VALLEY TEL. INC.-KS	686,702	602,385	564,120	592,509	938,378	1,190,319	1,440,282
411841	UNITED TELEPHONE ASSN. INC.	1,619,932	1,676,790	2,064,765	2,493,165	2,914,343	3,796,928	4,506,915
411842	UNITED TELEPHONE CO OF KS	6,860,894	7,867,404	8,989,956	12,127,398	10,444,482	8,705,838	8,285,543
411845	WAMEGO TELEPHONE COMPANY INC.	391,824	417,369	421,038	353,926	806,848	1,068,888	1,609,597
411847	WHEAT STATE TELEPHONE, INC.	830,474	966,435	894,036	968,645	1,511,758	2,413,125	2,400,710
411849	WILSON TELEPHONE COMPANY INC.	956,768	944,736	1,101,363	1,048,609	1,116,192	1,426,087	1,523,478
411852	ZENDA TELEPHONE COMPANY INC.	174,978	183,123	205,272	209,000	261,897	306,691	249,274
411957	THE UTC OF MO DBA UTC OF SE. KS	730,095	832,365	684,804	813,795	846,797	1,053,954	847,755
412030	TOTAH TELEPHONE CO. INC.	1,017,872	811,131	853,764	731,818	713,494	949,668	844,441
415214	SOUTHWESTERN BELL-KANSAS	0	0	365,178	699,258	1,887,687	605,493	578,922
419001	WESTERN WIRELESS	0	0	0	4,842	57,293	3,088,727	4,189,639
419002	SPRINT SPECTRUM LP / PHILLIECO LP (DBA SPRINT PCS)	0	0	0	0	0	0	1,934,430
TOTAL	KENTUCKY	24,065,866	19,576,362	30,210,947	34,469,717	54,117,065	60,555,164	69,414,182
260396	BALLARD RURAL TEL. COOP. CORP., INC.	589,328	559,506	521,802	560,138	698,564	1,014,779	1,139,377
260398	BRANDENBURG TEL. CO., INC.	1,395,243	1,229,436	1,228,935	1,151,192	1,492,020	2,143,709	2,321,264
260401	DUO COUNTY TEL. COOP., INC.	631,152	648,105	1,752,789	1,686,958	2,815,449	3,782,646	4,310,791
260402	ALLTEL KENTUCKY, INC.	397,408	403,056	367,041	542,507	714,734	646,446	804,225
260406	FOOTHILLS RURAL TEL. COOP. CORP., INC.	831,012	805,533	900,780	2,408,217	2,626,224	3,503,881	4,001,302
260408	GEARHEART COMM. DBA COALFIELDS TEL. CO.	447,288	427,209	443,439	459,928	564,403	785,639	857,180
260411	LESLIE COUNTY TEL. CO., INC.	2,148,941	2,255,784	2,363,910	2,218,759	2,308,297	2,121,852	2,047,941
260412	LEWISPORT TEL. CO., INC.	151,572	143,496	136,407	131,467	150,005	216,797	217,745
260413	LOGAN TEL. COOP., INC.	575,042	573,432	580,329	679,557	2,321,818	3,580,775	3,601,493
260414	MOUNTAIN RURAL TEL. COOP. CORP., INC.	750,957	798,465	877,014	907,628	996,427	1,260,581	1,379,855
260415	PEOPLES RURAL TEL. COOP. CORP.	476,463	474,768	477,204	477,176	1,827,000	3,104,463	3,082,612
260417	SALEM TEL. CO.	183,171	178,437	170,271	166,539	179,795	234,661	237,963
260418	SOUTH CENTRAL RURAL TEL. COOP. CORP., INC.	1,406,247	1,297,332	1,392,396	1,490,727	5,141,080	8,307,371	8,195,937
260419	THACKER/GRIGSBY TEL. CO., INC.	557,750	549,609	546,315	568,276	739,581	1,035,625	1,136,355
260421	WEST KY. RURAL TEL. COOP. CORP., INC.	1,209,321	1,333,902	1,449,744	1,529,834	1,771,871	2,629,692	2,812,847
265061	CINCINNATI BELL-KY	0	0	343,130	483,930	609,571	590,901	1,018,931
265182	SOUTH CENTRAL BELL-KY	2,067,617	544,680	5,549,133	6,221,844	7,894,943	9,693,410	15,199,676
269001	SOUTHEAST TELEPHONE, INC.	0	0	0	0	0	1,146	94,667
269690	KENTUCKY ALLTEL, INC. - LEXINGTON	985,784	545,748	5,078,292	8,815,998	10,353,961	10,445,870	13,527,917
269691	KENTUCKY ALLTEL, INC. - LONDON	9,261,570	6,807,864	6,032,016	3,969,042	10,911,321	5,454,921	3,426,104
TOTAL	LOUISIANA	65,214,741	63,686,571	72,903,096	78,831,103	87,715,754	92,287,497	89,745,771
270423	CENTURYTEL OF CENTRAL LA, LLC	7,426,022	7,447,278	7,667,814	7,827,378	8,345,672	8,517,748	8,527,290
270424	CENTURYTEL OF SOUTHEAST LA, INC.	3,846,444	3,574,695	3,745,659	3,839,872	3,653,903	3,207,801	3,022,403
270425	CAMERON TEL. CO.-LA	3,579,764	3,548,181	3,370,830	3,212,120	5,478,600	6,738,959	7,137,737
270426	CAMPTI-PLEASANT HILL TEL. CO.	270,142	374,625	383,487	403,807	1,200,628	2,148,087	2,021,379
270427	CENTURYTEL OF CHATHAM, LLC	1,964,781	2,326,092	2,631,180	2,497,049	2,583,082	2,189,075	1,878,334
270428	DELCAMBRE TEL. CO.	126,144	129,105	133,620	143,729	151,212	192,552	186,643
270429	EAST ASCENSION TELEPHONE COMPANY, LLC	4,579,338	4,630,257	5,669,601	6,119,997	7,580,702	9,854,087	8,821,390
270430	ELIZABETH TEL. CO., INC.	1,713,256	1,706,004	1,951,005	2,051,339	2,882,772	3,592,283	3,678,684
270431	CENTURYTEL OF NORTHWEST LA, INC.	4,161,696	4,282,428	4,779,294	4,821,287	4,787,355	4,534,068	4,143,032
270432	KAPLAN TEL. CO.	391,629	393,249	406,467	479,069	1,637,765	1,736,755	2,173,058
270433	LAFOURCHE TELEPHONE COMPANY, L.L.C.	4,168,516	4,247,091	4,069,440	4,116,520	4,802,745	4,887,534	4,482,971
270434	CENTURYTEL OF EVANGELINE, LLC	16,016,454	16,409,865	17,799,627	17,744,085	18,431,766	18,268,074	17,745,406
270435	NORTHEAST LOUISIANA TEL. CO., INC.	708,639	768,969	966,603	960,880	1,169,753	1,304,334	1,287,135
270436	CENTURY TEL. OF NORTH LOUISIANA, LLC	4,256,556	4,402,341	4,556,253	4,253,663	4,156,046	3,795,177	3,726,220
270438	RESERVE TEL. CO.	765,024	735,231	683,580	695,162	1,247,099	1,370,711	1,455,936
270439	CENTURYTEL OF RINGGOLD, LLC	582,985	580,518	607,860	610,396	645,353	643,927	620,617
270440	CENTURYTEL OF EAST LA, LLC	1,880,481	1,861,611	1,812,216	1,778,121	1,701,158	1,550,298	1,450,124
270441	STAR TEL. CO., INC.	2,870,108	2,241,105	2,217,063	2,615,384	2,877,216	3,332,927	3,658,573
270442	CENTURYTEL OF SOUTHWEST LA, LLC	4,021,019	4,027,926	3,834,231	3,895,985	3,948,831	4,191,156	3,852,060
275183	SOUTH CENTRAL BELL-LA	1,885,743	0	5,617,266	10,765,260	10,434,096	10,231,944	9,876,780
TOTAL	MAINE	18,547,693	18,924,762	31,048,220	28,739,477	29,548,459	31,957,080	34,712,085
100002	OXFORD WEST TEL. CO.	755,659	795,453	930,708	837,042	1,060,373	1,196,706	1,197,200
100003	LINCOLNVILLE TEL. CO.	1,213,627	1,085,196	1,150,635	1,124,862	1,063,211	1,300,740	1,175,742
100004	CHINA TEL. CO.	510,329	546,885	688,362	696,438	755,125	819,389	921,047
100005	COBBOSSEECONTEE TEL. CO.	78,582	84,705	86,994	107,034	128,930	171,119	182,546
100007	ISLAND TEL. CO.	566,961	575,439	609,633	624,100	652,810	665,141	622,911
100010	HAMPDEN TEL. CO.	175,041	163,665	162,714	175,431	200,627	220,291	201,008
100011	HARTLAND & ST. ALBANS TEL. CO.	680,309	608,790	601,947	597,785	591,158	572,430	559,767
100015	COMMUNITY SERVICE TEL. CO.	754,035	758,460	828,300	787,305	782,046	966,258	1,059,506
100019	OXFORD COUNTY TEL. & TELE. CO.	570,936	606,546	698,712	702,439	834,831	1,173,541	1,211,143
100020	PINE TREE TEL. & TELE. CO.	546,528	557,595	568,830	546,971	721,271	882,947	930,224
100022	SACO RIVER TEL. & TELE. CO.	657,993	582,015	551,565	538,978	613,139	738,186	812,395
100024	SOMERSET TEL. CO.	2,557,992	2,768,580	2,910,717	2,773,546	2,577,336	2,572,362	2,011,220
100025	STANDISH TEL. CO.	2,098,886	1,953,153	1,873,191	2,384,835	3,039,363	3,625,056	4,566,847
100027	UNION RIVER TEL. CO.	650,692	799,560	842,157	772,192	945,291	981,216	971,752
100029	UNITY TEL. CO., INC.	994,392	979,395	1,153,830	1,166,391	1,272,677	1,340,393	1,474,726
100031	WARREN TEL. CO.	413,034	384,837	369,231	410,152	346,144	449,163	535,457
100034	WEST PENOBSCOT TEL. & TEL. CO.	424,697	420,444	506,745	434,394	412,856	484,056	366,025
103313	NORTHLAND TEL. CO. OF MAINE	3,697,104	3,999,747	4,017,588	5,313,261	5,848,357	6,215,868	7,544,079
103315	MID MAINE TELECOM, INC.	1,185,782	1,254,297	1,275,576	1,390,511	1,861,489	1,590,257	1,618,283
105111	VERIZON NEW ENGLAND INC. DBA VERIZON MAINE	15,114	0	11,220,785	7,355,810	5,841,427	5,640,121	3,039,977

Table 3.29
Total High-Cost Support Payment Projections by Study Area
(Dollars)

Study Area ID Code	Study Area Name	1998 Total	1999 Total	2000 Total	2001 Total	2002 Total	2003 Total	2004 Total
	MAINE (CONT.)							
109001	RCC MINNESOTA, INC.	0	0	0	0	0	351,843	3,710,231
TOTAL	MARYLAND	564,504	596,790	2,511,549	4,563,845	4,678,861	3,265,988	1,653,921
180216	ARMSTRONG TEL. CO. OF MD	564,504	596,790	596,295	857,711	1,160,359	1,558,472	1,653,921
185030	VERIZON MARYLAND INC.	0	0	1,915,254	3,706,134	3,518,502	1,707,516	0
TOTAL	MASSACHUSETTS	490,695	642,297	1,322,934	1,587,340	1,347,797	1,631,641	1,468,222
110036	GRANBY TEL. & TELE. CO.-MA	269,967	358,341	330,282	363,553	822,621	1,043,766	784,013
110037	RICHMOND TEL. CO.	220,728	283,956	274,356	439,161	396,719	414,265	464,360
115112	VERIZON NEW ENGLAND INC DBA VERIZON MASS.	0	0	718,296	784,626	128,457	173,610	219,849
TOTAL	MICHIGAN	32,214,444	34,708,137	39,687,831	40,555,637	45,665,358	46,820,490	50,948,533
310669	ALLENDALE TEL. CO.	393,627	490,407	485,871	396,246	457,606	548,850	533,701
310671	CENTURY TEL. MIDWEST, INC.	5,278,693	6,203,487	7,659,837	7,546,494	7,766,338	7,107,510	6,944,177
310672	COMM. CORP. OF MICHIGAN	474,659	601,452	662,001	614,708	669,310	837,979	788,469
310675	BARAGA TEL. CO.	388,119	394,290	401,997	435,257	512,229	716,441	787,313
310676	BARRY COUNTY TEL. CO.	520,959	507,423	496,671	494,113	576,739	668,358	739,602
310677	ISLAND TEL. CO.	659,079	598,881	597,444	496,812	437,955	420,276	345,156
310678	BLANCHARD TEL. ASSOC., INC.	146,136	146,070	143,574	139,996	153,784	198,829	224,467
310679	BLOOMINGDALE TEL. CO.	932,630	923,910	798,174	854,369	1,209,789	1,109,333	1,211,455
310680	CHIPPEWA COUNTY TEL. CO.	566,562	664,275	678,063	765,443	661,192	759,024	575,772
310682	FRONTIER COMM. OF MICHIGAN, INC.	169,743	273,561	292,194	318,663	317,599	325,728	311,040
310683	CARR TEL. CO.	226,084	208,056	274,437	227,915	220,455	260,928	279,315
310685	CHATHAM TEL. CO.-MI	755,652	807,546	845,223	840,723	821,080	1,015,218	748,525
310688	CLIMAX TEL. CO.	376,740	254,709	123,993	126,981	140,980	208,572	206,362
310689	CENTURYTEL OF UPPER MICHIGAN	1,004,469	1,442,067	2,731,929	2,979,811	3,296,515	3,713,651	3,553,940
310691	DEERFIELD FARMERS TEL. CO.	1,531,133	1,599,153	1,656,765	1,708,441	1,943,889	2,238,816	2,272,175
310692	DRENTHE TEL. CO.	74,831	82,926	85,995	85,761	99,020	140,160	152,190
310694	FARMERS MUT. OF CHAPIN DBA CHAPIN TEL. CO.	79,591	88,680	91,743	87,405	100,518	135,126	144,719
310695	VERIZON NORTH INC.-MI	1,562,275	586,272	568,995	145,236	70,275	138,384	272,931
310702	CENTURY TEL. OF MICHIGAN, INC.	5,352,852	6,166,584	8,084,496	8,199,204	8,477,287	7,515,660	7,898,080
310703	KALEVA TEL. CO.	267,239	296,175	308,652	313,384	361,313	477,887	517,327
310704	ACE TEL. CO. OF MI, INC.	887,439	1,007,172	1,021,872	1,012,789	1,221,924	1,362,245	1,392,800
310705	CENTURY TELEPHONE OF NORTHERN MICHIGAN, INC.	232,356	241,488	241,749	978,042	774,803	872,988	594,922
310708	LENNON TEL. CO.	187,185	195,636	189,012	166,983	561,538	967,177	1,000,720
310711	MIDWAY TEL. CO.	353,282	440,760	430,305	507,181	591,809	677,682	626,030
310713	HIAWATHA TEL. CO.	1,739,390	1,700,073	1,513,077	1,592,183	1,503,028	1,349,820	1,062,243
310714	OGDEN TEL. CO.	153,549	129,600	148,326	131,601	160,078	307,771	293,949
310717	ONTONAGON COUNTY TEL. CO.	631,035	825,270	936,939	920,674	898,541	948,900	853,752
310720	PENINSULA TEL. CO.-MI	173,871	171,057	387,177	457,677	510,197	550,879	514,175
310721	PIGEON TEL. CO.	876,586	813,753	971,259	923,909	1,149,580	1,082,087	1,225,590
310725	SAND CREEK TEL. CO.	120,380	122,934	134,277	129,263	145,889	201,593	213,376
310726	SHIAWASSEE TEL. CO.	658,652	810,174	929,154	916,484	1,088,884	1,259,687	1,216,494
310728	SPRINGPORT TEL. CO.	325,575	316,431	333,306	401,937	536,544	664,955	644,175
310732	UPPER PENINSULA TEL. CO.	3,959,816	4,135,998	4,000,107	4,026,496	4,372,109	4,660,146	4,645,613
310734	WALDRON TEL. CO.	118,203	255,642	286,032	283,653	352,738	433,533	435,516
310735	WESTPHALIA TEL. CO.	100,273	102,039	104,733	106,440	128,358	170,315	191,727
310737	WINN TEL. CO.	306,979	352,098	367,371	402,397	383,938	402,114	581,392
310738	WOLVERINE TEL. CO.	628,800	752,088	705,081	810,278	776,209	818,466	852,852
313033	VERIZON NORTH INC.-MI (ALLTEL)	0	0	0	0	1,273,116	181,101	22,584
315090	MICHIGAN BELL TEL. CO.	0	0	0	0	0	0	0
319001	RFB CELLULAR, INC.	0	0	0	10,688	942,200	1,362,810	1,723,834
319005	THUMB CELLULAR LIMITED PARTNERSHIP	0	0	0	0	0	9,493	978,812
319006	CENTENNIAL MICHIGAN RSA 6 CELLULAR CORP.	0	0	0	0	0	0	95,679
319007	CENTENNIAL MICHIGAN RSA 7 CELLULAR CORP.	0	0	0	0	0	0	89,799
319008	MICHIANA METRONET, INC. - MI	0	0	0	0	0	0	526,449
319009	NPI-OMNIPOINT WIRELESS, LLC	0	0	0	0	0	0	31,000
319010	ALLTEL COMMUNICATIONS, INC.	0	0	0	0	0	0	2,628,334
TOTAL	MINNESOTA	38,066,560	41,350,089	48,232,494	50,289,609	67,618,733	81,197,761	90,347,009
361123	CITIZENS TEL CO OF MN DBA FRONTIER COMM OF MN	0	0	1,069,710	1,694,994	5,022,729	3,243,021	1,078,535
361337	WINNEBAGO COOP. TEL. ASSN.-MN	203,933	186,324	183,072	190,671	212,456	311,689	324,301
361346	ACE TEL. ASSN.-MN	936,813	976,761	1,032,177	1,023,121	1,327,211	1,585,001	1,555,010
361347	ALBANY MUTUAL TEL. ASSN., INC.	282,063	287,196	297,537	325,922	392,208	496,939	533,930
361348	WILDERNESS VALLEY TELEPHONE COMPANY, INC.	9,549	8,796	22,128	22,198	29,246	36,199	37,434
361350	ARVIG TEL. CO.	1,827,359	2,301,246	2,517,741	2,612,994	2,963,691	2,954,778	2,744,909
361353	CITY OF BARNESVILLE TEL. CO.	126,925	126,039	127,497	135,040	168,224	242,897	261,517
361356	BENTON COOP. TEL. CO.	353,868	360,711	363,201	387,461	467,962	591,606	665,454
361357	BLACKDUCK TEL. CO.	407,692	362,982	358,296	322,061	392,127	438,714	466,666
361358	BLUE EARTH VALLEY TEL. CO.	573,248	573,360	558,729	588,200	634,465	818,825	813,673
361362	BRIDGEWATER TEL. CO.	570,432	643,170	691,359	664,253	705,604	1,118,423	1,168,649
361365	CALLAWAY TEL. CO.	60,443	56,340	55,473	54,118	60,310	100,848	102,666
361367	FRONTIER COMM. OF MINNESOTA, INC.	0	0	0	0	260,292	981,492	950,328
361370	CLARA CITY TEL. EXCH. CO.	305,957	327,333	323,799	313,850	453,291	485,909	444,193
361372	CLEMENTS TEL. CO.	51,279	46,617	46,764	48,200	57,506	84,349	92,262
361373	CONSOLIDATED TEL. CO.-MN	660,014	682,800	701,427	742,087	869,937	1,139,958	1,205,487
361374	ARROWHEAD COMM. CORP.	332,698	374,751	423,510	443,959	381,356	367,002	332,085
361375	MID-COMMUNICATIONS, INC. DBA HICKORYTECH	743,439	763,605	768,276	776,603	1,235,152	1,954,403	1,686,268
361380	DELAVAN TEL. CO.	61,502	58,725	57,327	61,810	69,855	110,557	112,232
361381	DUNNELL TEL. CO., INC.	61,599	55,818	53,631	49,351	60,053	97,644	99,555
361383	EAGLE VALLEY TEL. CO.	75,076	83,145	168,180	150,356	158,244	140,772	111,107
361384	EASTON TEL. CO.	56,466	50,805	51,063	51,878	56,188	97,277	85,161
361385	EAST OTTER TAIL TEL. CO.	1,295,016	1,374,123	2,784,150	2,103,196	3,927,102	4,379,323	4,706,940
361386	ECKLES TEL. CO.	288,939	402,219	295,491	284,569	308,601	374,172	707,007
361387	EMILY COOP. TEL. CO.	263,683	340,020	344,259	296,535	370,015	490,171	464,945
361389	FARMERS MUTUAL TEL. CO.-BELLINGHAM	226,301	199,308	206,001	218,672	261,290	426,900	416,067
361390	FEDERATED TEL. COOP.	378,464	376,509	393,159	332,286	405,903	652,481	664,619
361391	FELTON TEL. CO., INC.	231,640	240,738	233,070	241,731	262,077	258,431	272,511
361395	GARDEN VALLEY TEL. CO.	1,162,101	1,327,230	1,268,715	1,517,825	2,044,670	2,489,861	2,799,469
361396	GARDONVILLE COOP. TEL. ASSN.	312,377	317,376	296,010	305,174	381,321	482,604	526,022
361399	GRANADA TEL. CO.	87,279	97,413	94,830	82,572	78,849	68,946	67,608
361401	HALSTAD TEL. CO.	484,361	443,517	437,190	448,463	500,150	680,509	668,715
361403	FEDERATED UTILITIES, INC. DBA HANCOCK TEL. CO	77,049	77,481	83,022	84,803	111,994	157,302	168,183
361404	HARMONY TEL. CO.	139,992	141,666	144,024	150,793	183,115	267,312	278,135
361405	HILLS TEL. CO., INC.-MN	164,843	145,251	142,668	153,639	179,414	257,783	264,941
361408	HOME TEL. CO.-MN	234,001	259,533	258,039	271,523	305,603	418,452	435,293
361409	HUTCHINSON TELEPHONE COMPANY	527,340	543,948	560,088	582,609	518,743	531,312	601,164
361410	JOHNSON TELEPHONE COMPANY	1,036,687	1,126,461	1,168,821	1,360,523	1,516,474	1,849,981	1,749,421
361412	KASSON & MANTORVILLE TEL. CO.	322,548	317,532	314,049	284,549	337,701	392,369	432,306

Table 3.29
Total High-Cost Support Payment Projections by Study Area
(Dollars)

Study Area ID Code	Study Area Name	1998 Total	1999 Total	2000 Total	2001 Total	2002 Total	2003 Total	2004 Total
	MINNESOTA (CONT.)							
361413	MID STATE TEL. CO. DBA KMP TEL. CO.	230,084	231,069	224,037	219,521	259,346	379,237	403,771
361414	LAKEDALE TELEPHONE COMPANY	1,041,135	1,078,983	1,014,498	957,113	1,042,046	1,265,820	1,174,881
361419	LISMORE COOPERATIVE TELEPHONE CO.	56,645	47,898	51,906	55,185	69,130	110,953	111,928
361422	LONSDALE TELEPHONE COMPANY	114,228	110,880	110,469	122,882	173,982	202,446	227,076
361423	LOWRY TELEPHONE COMPANY, LLC	90,783	103,551	104,979	108,455	131,916	173,441	180,943
361424	MABEL COOPERATIVE TELEPHONE CO.- MN	131,307	129,843	138,420	140,026	167,273	267,942	270,898
361425	CHRISTENSEN COMM. CO. DBA MADELIA TEL. CO.	159,495	170,367	178,233	196,867	225,515	282,215	292,436
361426	MANCHESTER-HARTLAND TELEPHONE CO.	107,950	98,109	96,459	106,574	129,294	212,257	215,911
361427	MANKATO CITIZENS TELEPHONE CO DBA HICKORYTECH	1,781,325	1,505,757	1,477,557	1,264,331	1,251,415	1,465,902	1,228,248
361430	MELROSE TELEPHONE COMPANY	579,511	595,368	636,579	615,397	664,885	853,000	1,001,549
361431	MIDWEST TEL. CO.	313,989	339,510	338,715	349,909	403,545	555,025	589,384
361433	MID STATE TELEPHONE COMPANY	830,901	947,508	977,379	987,934	1,071,091	1,202,599	1,071,270
361437	MINNESOTA LAKE TELEPHONE COMPANY	72,066	78,372	76,908	84,511	96,518	113,743	111,397
361439	MINNESOTA VALLEY TEL. CO. INC.	164,568	157,059	161,775	164,891	193,501	314,964	316,915
361440	CANNON VALLEY TELECOM, INC.	268,011	287,535	258,417	241,355	323,233	475,140	515,458
361442	NEW ULM TELECOM, INC.	352,932	357,987	357,882	354,059	896,709	1,685,509	1,507,788
361443	LORETEL SYSTEMS, INC.	635,699	618,318	656,607	670,779	815,124	1,261,111	1,372,651
361445	CENTURYTEL OF MINNESOTA, INC.	1,084,799	3,539,805	6,918,831	7,821,670	8,785,494	10,972,788	10,411,347
361448	OSAKIS TELEPHONE COMPANY	166,176	178,086	189,231	184,957	217,005	274,674	287,487
361450	PARK REGION MUTUAL TEL. CO.	567,789	583,794	563,250	572,732	601,833	990,037	970,080
361451	PAUL BUNYAN RURAL TEL. COOP.	1,894,972	1,806,687	1,651,803	1,943,212	2,267,842	3,864,601	4,953,752
361453	PEOPLES TELEPHONE COMPANY - MN	879,275	956,553	990,747	1,141,245	1,251,168	1,312,332	1,216,355
361454	PINE ISLAND TELEPHONE COMPANY	374,807	412,848	459,213	419,405	508,949	976,872	921,008
361456	UNITED TELEPHONE CO OF MINN	3,368,620	3,036,048	2,480,730	2,182,266	2,121,072	2,977,902	3,083,517
361472	REDWOOD COUNTY TEL. CO.	563,089	612,477	625,014	648,393	816,324	1,144,675	1,246,923
361474	ROTHSAY TELEPHONE COMPANY INC.	62,482	70,584	75,156	72,959	92,529	139,991	146,458
361475	RUNESTONE TEL. ASSN.	502,522	486,087	527,622	557,552	679,356	967,374	1,003,975
361476	SACRED HEART TEL. CO.	59,734	65,850	67,845	70,662	80,594	116,143	122,097
361479	SCOTT RICE TEL. CO. DBA INTEGRA TELECOM	794,277	870,492	914,529	899,961	914,385	1,097,965	1,257,134
361482	SHERBURNE COUNTY RURAL TEL. CO.	577,059	536,352	529,569	511,112	695,233	809,837	938,029
361483	SLEEPY EYE TEL. CO.	511,240	386,559	561,021	392,462	728,046	949,997	1,155,695
361485	SPRING GROVE COOP TEL CO	166,315	178,350	188,712	193,867	236,165	326,189	339,663
361487	STARBUCK TEL. CO.	124,731	128,898	128,550	128,792	145,307	168,367	185,413
361491	TWIN VALLEY-ULEN TEL CO INC.	1,096,423	1,374,252	1,717,482	1,667,431	1,840,881	2,034,839	1,622,522
361494	UPSALA COOPERATIVE TELEPHONE ASSN.	90,758	99,483	97,392	110,715	140,446	172,345	200,639
361495	VALLEY TEL. CO.-MN	258,941	172,128	191,862	198,834	207,833	416,419	400,604
361499	CROSSLAKE TELEPHONE COMPANY	181,911	192,831	212,787	210,718	268,431	323,058	335,791
361500	NORTHERN TELEPHONE COMPANY OF MN	30,475	27,585	26,652	27,679	30,019	31,525	32,150
361501	WEST CENTRAL TELEPHONE ASSN.	364,085	390,651	771,579	1,485,334	1,693,896	2,054,010	2,316,498
361502	WESTERN TELEPHONE COMPANY	210,532	212,943	220,656	235,943	291,056	398,807	417,723
361505	WIKSTROM TELEPHONE COMPANY INC.	905,609	813,633	855,240	858,464	1,088,564	1,694,977	1,766,326
361507	WINSTED TELEPHONE COMPANY	129,237	133,326	130,698	131,888	150,934	194,820	197,267
361508	WINTHROP TEL. CO.	104,518	108,144	120,390	125,142	144,270	193,513	208,144
361510	WOODSTOCK TELEPHONE COMPANY	268,799	236,667	241,080	237,688	270,697	434,905	436,889
361512	WOLVERTON TELEPHONE COMPANY	52,816	48,357	49,122	49,050	55,686	78,781	79,250
361515	ZUMBROTA TELEPHONE COMPANY	175,971	185,220	177,564	171,175	192,003	245,568	257,754
361654	INTERSTATE TELECOMMUNICATIONS COOP., INC.-MN	197,260	217,917	223,569	238,426	278,238	403,693	430,160
365142	QWEST CORPORATION - MN	0	0	0	0	0	0	0
367123	CITIZENS TEL CO OF MN DBA FRONTIER COMM OF MN	437,733	372,519	569,295	689,789	1,679,793	1,885,554	1,082,448
369001	WESTERN WIRELESS	0	0	0	91,708	269,053	145,718	2,306,922
369002	MIDWEST WIRELESS COMMUNICATIONS, LLC	0	0	0	0	3,289,980	1,001,971	9,329,726
TOTAL	MISSISSIPPI	26,897,984	26,840,886	133,129,576	141,029,778	167,444,999	170,973,273	182,927,407
280446	BAY SPRINGS TEL. CO., INC.	2,490,018	2,362,641	2,435,766	2,557,236	2,869,868	3,141,853	4,101,048
280447	BRUCE TEL. CO.-MS	242,676	246,663	308,328	521,638	1,038,426	1,321,974	1,267,227
280448	CALHOUN CITY TEL. CO., INC.	326,016	667,083	901,533	1,038,139	1,108,022	1,238,400	1,094,161
280451	DECATUR TEL. CO., INC.-MS	176,916	181,332	189,399	187,069	196,642	262,591	256,300
280452	DELTA TEL. CO., INC.	1,535,204	1,754,979	2,219,784	2,283,021	2,424,285	2,356,557	2,270,840
280453	ALLTEL MISSISSIPPI, INC.	1,778,456	2,013,924	2,349,411	2,662,744	2,393,858	2,369,610	1,991,367
280454	FRANKLIN TEL. CO., INC.-MS	2,149,775	2,384,661	3,491,622	3,694,094	5,020,208	5,656,356	5,985,346
280455	FULTON TEL. CO., INC.	547,329	559,857	552,429	511,134	1,064,948	926,418	1,553,102
280456	GEORGETOWN TELE. CO., INC.	473,528	724,872	662,793	702,490	691,033	740,160	800,096
280457	LAKESIDE TEL. CO., INC.	266,945	272,382	294,564	317,157	380,974	467,323	536,294
280458	CENTURYTEL OF NORTH MISSISSIPPI, INC.	4,824,769	4,926,825	5,789,964	6,550,049	7,706,952	8,205,664	8,134,226
280460	FRONTIER COMM. OF MISSISSIPPI, INC.	493,740	504,864	495,066	495,503	575,573	724,170	780,011
280461	NOXAPATER TEL. CO.	586,922	530,004	406,443	487,113	548,373	554,431	511,121
280462	MOUND BAYOU TEL. & COMM., INC.	135,302	105,504	125,979	136,611	448,544	280,686	472,340
280466	SLEDGE TEL. CO., INC.	377,009	411,636	451,290	564,817	534,310	806,028	620,679
280467	SMITHVILLE TEL. CO.	104,826	112,929	117,960	122,188	142,044	198,421	195,836
283301	SOUTHEAST MISSISSIPPI TEL. CO.	1,635,694	1,979,712	2,175,327	2,388,134	2,481,103	2,438,112	2,226,215
285184	SOUTH CENTRAL BELL-MISSISSIPPI	8,654,158	7,000,044	110,061,775	115,711,991	115,491,266	114,357,121	113,363,658
287449	MYRTLE TEL. CO., INC.	98,701	100,974	100,143	98,650	113,995	158,299	168,289
289001	CELLULAR SOUTH LICENSE, INC.	0	0	0	0	22,214,577	22,590,155	22,984,327
289002	RCC HOLDINGS, INC.	0	0	0	0	0	1,957,169	3,633,621
289003	DIXIENET COMMUNICATIONS	0	0	0	0	0	132,009	253,005
289004	CENTENNIAL CLAIRBORNE CELLULAR CORP.	0	0	0	0	0	0	851,355
289005	CENTENNIAL CELLULAR TRI-STATE OPERATING PARTNERSHIP - MS	0	0	0	0	0	89,767	519,847
289006	NPCR, INC.	0	0	0	0	0	0	678,196
289007	WS TELECOM, INC.	0	0	0	0	0	0	192,322
289008	SPRINT SPECTRUM, LP	0	0	0	0	0	0	1,601,818
289009	COMMUNIGROUP OF JACKSON, INC.	0	0	0	0	0	0	109,456
289010	ALLTEL COMMUNICATIONS, INC.	0	0	0	0	0	0	5,729,610
289011	TELEPAK NETWORKS, INC.	0	0	0	0	0	0	38,777
289013	MEGAGATE BROADBAND, INC.	0	0	0	0	0	0	6,915
TOTAL	MISSOURI	47,607,836	51,323,811	64,964,727	83,103,177	87,728,441	91,216,764	90,156,432
420463	BPS TELEPHONE COMPANY	477,092	520,638	948,282	856,748	724,286	840,827	818,588
420472	CASS COUNTY TELEPHONE COMPANY	1,876,484	2,009,343	2,232,024	3,504,495	4,317,634	6,299,011	5,779,412
421151	SPECTRA COMMUNICATIONS GROUP, LLC	0	0	0	8,318,496	11,992,507	16,150,199	15,470,846
421206	IAMO TELEPHONE COMPANY - MO	228,351	222,816	223,374	214,082	261,702	423,497	431,903
421759	CRAW-KAN TELEPHONE COOP INC - MO	384,495	382,011	384,075	394,734	483,701	728,783	777,580
421807	MOKAN DIAL, INC.- MO	214,756	382,938	367,407	464,592	483,484	532,159	584,906
421860	ALMA COMMUNICATIONS COMPANY DBA ALMA TEL. CO.	57,900	57,657	59,649	61,107	71,867	115,080	116,157
421864	CHARITON VALLEY TELEPHONE CO.	3,674,504	4,414,959	4,468,968	4,778,250	4,513,317	4,856,390	5,176,554
421865	CITIZENS TELEPHONE CO - MISSOURI	1,075,197	1,258,323	1,276,845	1,168,261	1,750,888	1,952,592	1,973,954
421866	OZARK TELEPHONE COMPANY	399,771	378,069	581,709	1,248,039	1,393,189	1,598,379	1,458,815
421874	ELLINGTON TELEPHONE COMPANY	274,928	263,799	259,704	307,859	350,490	521,873	811,811
421876	FARBER TELEPHONE COMPANY	58,270	57,423	55,218	53,875	57,363	88,903	87,917
421882	FIDELITY TELEPHONE COMPANY	2,242,745	1,782,483	1,438,446	1,458,085	1,607,703	1,633,930	1,647,139

Table 3.29
Total High-Cost Support Payment Projections by Study Area
(Dollars)

Study Area ID Code	Study Area Name	1998 Total	1999 Total	2000 Total	2001 Total	2002 Total	2003 Total	2004 Total
	MISSOURI (CONT.)							
421885	ALLTEL MISSOURI INC.	7,791,216	9,316,800	9,695,838	9,643,212	8,901,492	7,201,410	4,163,033
421886	GOODMAN TEL. CO.	395,313	349,665	380,466	336,269	453,851	810,481	863,154
421887	GRANBY TEL CO - MISSOURI	239,088	271,878	266,355	283,825	1,195,024	1,004,652	1,366,216
421888	GRAND RIVER MUTUAL TEL CORP - MO	2,300,828	2,410,227	2,471,856	2,546,963	2,744,994	2,864,064	3,458,439
421890	GREEN HILLS TELEPHONE CORP.	667,191	1,569,066	1,561,563	1,767,654	1,936,054	2,095,869	2,415,403
421893	CHOCTAW TELEPHONE COMPANY	77,664	85,362	85,443	89,053	99,532	146,041	150,700
421900	KLM TEL. CO.	233,146	227,268	238,068	265,148	310,184	480,144	487,458
421901	KINGDOM TELEPHONE COMPANY	1,472,507	1,333,812	1,306,794	1,491,213	1,978,223	2,069,801	2,319,957
421908	LE-RU TELEPHONE COMPANY	972,846	1,008,234	1,245,390	1,407,026	1,435,313	1,589,556	2,321,503
421912	MCDONALD COUNTY TELEPHONE CO.	130,439	985,398	848,874	1,193,982	1,647,364	2,121,756	2,305,672
421914	MARK TWAIN RURAL TELEPHONE CO.	1,920,207	1,989,675	1,944,144	2,220,678	2,403,653	3,024,439	3,458,674
421917	MID-MISSOURI TELEPHONE CO.	1,812,942	2,447,019	2,981,997	3,768,299	3,506,580	3,679,800	3,486,587
421920	MILLER TELEPHONE COMPANY - MO	127,048	129,990	134,175	126,496	480,302	439,464	622,800
421927	NEW FLORENCE TELEPHONE CO.	59,427	62,478	59,643	121,268	88,983	485,536	363,636
421928	NEW LONDON TEL. CO.	268,975	297,498	311,781	302,782	285,269	282,366	226,861
421929	HOLWAY TELEPHONE COMPANY	432,395	550,827	523,335	502,801	512,005	520,825	470,775
421931	NORTHEAST MISSOURI RURAL TEL. CO.	1,864,930	1,655,784	1,373,769	1,577,438	2,041,768	2,865,084	3,425,122
421932	LATHROP TELEPHONE COMPANY	132,171	147,384	133,335	140,952	159,250	218,580	224,748
421934	ORCHARD FARM TELEPHONE COMPANY	338,100	281,298	266,595	250,850	220,166	163,788	146,643
421935	OREGON FARMERS MUTUAL TEL. CO.	104,201	113,040	158,235	170,533	327,859	530,033	545,303
421936	PEACE VALLEY TELEPHONE CO.	74,379	72,546	78,795	78,142	84,711	142,681	147,233
421942	ROCK PORT TEL. CO.	219,233	228,693	261,852	256,792	306,326	455,231	477,887
421945	SENECA TEL. CO.	309,012	306,507	307,503	309,311	361,222	523,332	969,783
421949	STEELVILLE TEL. EXCH. INC.	1,473,041	1,790,808	1,830,885	2,179,227	2,881,334	2,936,833	3,300,385
421951	STOUTLAND TELEPHONE COMPANY	565,180	790,569	971,337	874,988	768,375	706,398	598,473
421957	UNITED TELEPHONE CO. OF MISSOURI	1,745,055	1,800,456	4,872,552	7,948,548	8,044,011	7,893,777	7,459,706
425213	SOUTHWESTERN BELL-MISSOURI	0	0	1,941,732	3,753,036	4,162,227	3,365,454	3,232,293
429001	MARK TWAIN COMMUNICATIONS, CO.	0	0	0	0	85,728	186,298	97,159
429002	FIDELITY COMMUNICATIONS SERVICES I INC	0	0	0	0	4,692	9,999	10,527
429003	EXOP OF MISSOURI, INC.	0	0	0	0	0	0	0
429004	GREEN HILLS AREA CELLULAR	0	0	0	0	0	0	0
429784	CENTURYTEL OF MISSOURI, LLC (CENTRAL)	856,669	4,040,088	7,236,741	9,412,563	2,708,172	1,312,680	769,332
429785	CENTURYTEL OF MISSOURI, LLC (BELLE-HERMAN)	802,418	744,114	629,889	609,483	670,602	943,347	897,518
429786	CENTURYTEL OF MISSOURI, LLC (SOUTHERN)	3,532,151	1,974,768	2,478,732	1,816,722	5,309,634	1,867,464	1,692,432
429787	CENTURYTEL OF MISSOURI, LLC (SOUTHWEST)	5,725,571	2,612,100	6,071,352	4,829,300	3,605,409	2,537,961	2,545,437
TOTAL	MONTANA	42,177,245	43,444,704	45,490,887	51,753,893	63,138,421	68,548,925	74,296,429
482235	BLACKFOOT TEL. COOPERATIVE INC.	2,681,048	2,707,674	3,457,713	3,382,266	4,268,420	5,383,433	5,171,377
482241	HOT SPRINGS TEL. CO.	275,642	401,049	407,868	377,488	424,826	512,495	510,416
482242	INTERBEL TEL. COOPERATIVE INC.	2,246,054	2,300,499	2,443,590	2,430,565	2,769,696	2,957,217	3,166,906
482244	LINCOLN TEL. CO. INC.	165,027	193,845	247,362	234,949	273,554	260,970	244,885
482246	MID-RIVERS TEL. COOPERATIVE INC.	5,661,603	5,808,210	5,783,415	6,046,329	6,129,659	6,350,598	6,609,843
482247	NEMONT TELEPHONE COOP.- MONTANA	5,177,012	5,034,330	5,119,848	5,503,268	5,685,128	5,730,121	5,290,364
482248	NORTHERN TEL. COOP INC.- MT	882,959	995,259	980,751	911,370	1,341,431	1,419,636	1,429,385
482249	CENTURYTEL OF MONTANA, INC.	1,011,272	1,024,260	1,213,788	1,452,270	1,737,413	3,356,142	3,220,254
482250	PROJECT TEL. CO.	2,298,662	2,491,248	2,376,204	2,441,321	2,720,691	3,144,696	3,716,980
482251	RANGE TEL. COOP INC.-MT	2,364,729	2,111,850	2,082,762	2,173,258	2,158,071	1,846,974	1,800,240
482252	RONAN TEL. CO.	319,188	361,503	339,489	320,235	389,476	496,170	574,834
482254	SOUTHERN MONTANA TEL. CO.	675,990	752,121	700,500	735,305	752,554	822,648	794,332
482255	3-RIVERS TEL. COOPERATIVE INC.	6,129,245	5,946,600	6,363,750	7,171,290	8,261,270	9,031,312	8,763,097
482257	TRIANGLE TEL. COOPERATIVE ASSN. INC.	1,361,988	1,140,252	1,175,376	1,444,820	2,169,460	2,797,853	3,659,589
483308	CLARK FORK TELECOMMUNICATIONS, INC.	4,382,970	4,759,716	5,430,186	6,288,860	6,734,832	6,832,283	6,238,739
483310	CENTRAL MONTANA COMMUNICATIONS, INC.	3,464,389	3,550,383	3,637,941	3,584,894	3,538,020	3,685,283	4,125,743
484322	CITIZENS TEL CO OF MT DBA FRONTIER COMM OF MT	1,893,902	2,178,213	2,154,579	2,781,860	2,547,223	2,634,915	1,801,131
485104	QWEST CORPORATION - MT	1,185,565	1,687,692	1,557,583	4,284,882	10,706,365	10,813,943	16,121,336
489001	MID-RIVERS TEL. COOP.	0	0	18,182	188,663	468,649	458,120	967,648
489002	INTERBEL TEL COOP	0	0	0	0	61,683	0	0
489003	3 RIVERS TELEPHONE COOPERATIVE, INC.	0	0	0	0	0	14,116	89,331
TOTAL	NEBRASKA	19,974,042	21,364,977	23,227,977	26,490,949	31,074,757	42,242,761	49,111,700
371128	CITIZENS TEL CO OF NE DBA FRONTIER COMM OF NE	0	0	434,502	798,906	733,833	644,274	555,495
371516	ARAPAHOE TELEPHONE COMPANY	646,507	709,995	688,854	887,238	1,312,943	1,669,355	1,611,708
371517	ARLINGTON TELEPHONE COMPANY	325,382	310,977	327,960	347,454	379,312	396,060	432,694
371518	ELSIE COMMUNICATIONS, INC.	125,781	263,670	401,949	518,204	653,434	700,724	720,798
371524	BLAIR TELEPHONE COMPANY	866,604	1,272,894	1,116,849	1,024,297	1,322,532	1,070,761	1,241,673
371525	THREE RIVER TELCO	455,556	401,271	495,345	689,414	720,470	814,159	873,323
371526	CAMBRIDGE TELEPHONE COMPANY - NE	584,902	591,315	592,938	612,815	624,402	559,362	505,335
371530	CONSOLIDATED TELCO, INC.	309,473	281,541	315,372	333,541	410,454	645,179	643,848
371531	CLARKS TELEPHONE COMPANY	462,796	464,319	519,807	558,515	647,781	625,176	564,433
371532	CONSOLIDATED TELEPHONE COMPANY- NE	787,390	697,098	713,973	718,055	824,864	1,189,734	1,184,421
371534	COZAD TELEPHONE COMPANY	227,304	302,211	355,878	378,099	453,765	553,338	616,390
371536	CURTIS TELEPHONE COMPANY	607,208	663,861	658,032	807,615	919,950	970,639	948,013
371537	DALTON TEL. CO.,INC.	666,202	770,526	785,052	997,269	1,682,684	2,158,045	2,257,293
371540	DILLER TELEPHONE COMPANY	267,925	367,386	352,488	433,656	609,726	886,201	912,983
371542	EASTERN NEBRASKA TELEPHONE COMPANY	839,171	927,816	978,759	949,324	999,207	1,002,505	830,568
371553	GLENWOOD TELEPHONE MEMBERSHIP CORP.	482,185	553,617	466,779	579,106	1,132,220	1,911,392	2,623,103
371555	HAMILTON TELEPHONE COMPANY	640,957	694,104	690,246	685,063	862,227	1,198,423	1,266,744
371556	HARTINGTON TEL. CO.	233,544	152,658	202,071	163,963	207,021	348,462	353,339
371557	HARTMAN TELEPHONE EXCHANGES INC.	387,088	373,884	326,859	404,466	603,719	592,686	635,772
371558	HEMINGFORD COOP. TELEPHONE COMPANY	231,451	257,481	679,308	1,182,995	1,732,632	2,048,390	1,902,200
371559	HENDERSON CO-OP TELEPHONE COMPANY	112,559	115,842	123,783	203,237	229,974	411,251	480,280
371561	HERSHEY COOPERATIVE TELEPHONE CO	118,759	117,342	114,750	116,355	129,927	186,624	183,782
371562	CONSOLIDATED TELECOM, INC.	205,387	212,178	222,600	218,316	273,418	365,551	372,687
371563	HOOPER TELEPHONE COMPANY	150,675	158,775	159,057	160,124	195,483	248,245	268,154
371565	K & M TELEPHONE COMPANY INC.	114,285	107,055	111,696	112,975	134,389	209,521	217,214
371567	KEYSTONE-ARTHUR TELEPHONE COMPANY	374,034	338,670	381,267	536,604	473,543	440,325	431,618
371568	ALLTEL NEBRASKA, INC.	0	0	0	0	0	0	2,884,784
371574	NEBRASKA CENTRAL TELEPHONE COMPANY	1,502,395	1,348,200	1,306,860	1,160,867	1,256,090	1,639,675	1,512,634
371576	NORTHEAST NEBRASKA TELEPHONE COMPANY	917,622	908,505	986,205	1,011,117	1,264,009	3,059,809	2,993,539
371577	GREAT PLAINS COMMUNICATIONS, INC.	2,439,799	2,591,670	2,677,368	3,065,622	2,816,791	5,283,207	5,289,472
371581	PIERCE TELEPHONE COMPANY	181,704	187,074	195,123	197,540	231,014	324,960	346,153
371582	PLAINVIEW TELEPHONE COMPANY INC.	108,628	112,764	121,230	124,082	145,830	191,387	201,878
371586	ROCK COUNTY TEL. CO.	590,014	464,265	511,773	426,744	410,864	469,704	403,239
371590	SODTOWN TEL. CO.	41,912	37,329	36,795	38,408	41,149	48,083	48,350
371591	SOUTHEAST NEBRASKA TEL. CO.	1,286,388	1,471,425	1,228,839	1,517,975	1,150,149	1,442,089	1,182,350
371592	STANTON TELECOM INC.	492,762	494,883	486,948	537,936	592,989	845,795	1,040,726
371595	UNITED TELEPHONE CO. OF THE WEST-NE	845,100	1,095,810	1,878,888	2,302,357	2,284,488	2,455,113	2,440,999
371597	WAUNETA TEL. CO.	611,938	668,697	663,030	711,593	750,306	877,663	968,242
372455	BENKELMAN TELEPHONE COMPANY INC.	732,655	877,869	918,744	979,102	1,137,292	1,213,758	1,260,735

Table 3.29
Total High-Cost Support Payment Projections by Study Area
(Dollars)

Study Area ID Code	Study Area Name	1998 Total	1999 Total	2000 Total	2001 Total	2002 Total	2003 Total	2004 Total
	NEBRASKA (CONT.)							
375143	QWEST CORPORATION - NE	0	0	0	0	723,876	2,545,140	5,666,381
379001	COX NEBRASKA TELCOM II, L.L.C.	0	0	0	0	0	0	0
379003	PINPOINT COMMUNICATIONS, INC.	0	0	0	0	0	0	270
379004	NEBRASKA TECH. & TELECOMMUNICATIONS, INC.	0	0	0	0	0	0	238,080
TOTAL	NEVADA	10,262,018	11,015,853	16,140,480	22,865,787	24,395,094	29,960,900	29,233,279
552220	FILER MUTUAL TELEPHONE COMPANY - NV	94,017	31,524	41,109	115,618	82,197	124,405	126,001
552223	CENTURYTEL OF THE GEM STATE-NV	99,478	106,881	126,174	144,968	158,920	188,167	141,389
552233	RURAL TELEPHONE COMPANY - NV	587,192	602,748	660,525	734,150	788,167	1,304,341	1,038,471
552284	BEEHIVE TELEPHONE COMPANY, INC., NV	46,309	36,366	94,485	116,080	103,659	217,135	351,275
552302	VERIZON CALIFORNIA INC.-NV	1,913,811	1,936,035	3,318,171	4,794,399	4,896,379	5,492,514	5,341,563
552348	CENTRAL TELEPHONE COMPANY - NEVADA	0	0	336,978	644,928	1,003,812	1,422,924	1,399,713
552349	CHURCHILL COUNTY TEL. DBA CC COMMUNICATIONS	2,774,439	2,636,244	3,255,297	3,576,823	4,371,643	5,039,891	5,052,959
552351	LINCOLN COUNTY TELEPHONE SYSTEM INC.	309,014	252,162	318,675	361,044	444,542	456,355	523,188
552353	MOAPA VALLEY TELEPHONE COMPANY	333,465	298,962	344,841	313,736	396,214	452,591	488,799
552356	RIO VIRGIN TELEPHONE COMPANY	311,593	394,572	364,098	326,298	519,236	396,661	669,321
553304	HUMBOLDT TELEPHONE COMPANY	738,037	751,185	769,959	1,267,690	1,582,583	1,932,797	2,025,043
554431	CITIZENS TEL CO OF NV DBA FRONTIER COMM OF NV	2,703,081	3,734,865	3,933,492	6,229,409	5,193,738	5,204,334	4,029,701
554432	CITIZENS TEL CO OF NV DBA FRONTIER COMM OF NV	351,582	234,309	582,504	438,018	797,168	585,216	479,508
555173	NEVADA BELL	0	0	1,994,172	3,802,584	3,933,108	3,591,096	3,627,726
559001	WESTERN WIRELESS	0	0	0	42	123,727	3,552,474	3,938,622
TOTAL	NEW HAMPSHIRE	8,466,747	8,520,081	8,364,657	9,455,900	11,930,256	12,612,157	11,559,902
120038	BRETTON WOODS TEL. CO.	151,774	115,215	143,742	112,611	141,060	210,433	209,673
120039	GRANITE STATE TEL., INC.	2,061,712	2,059,605	2,047,593	2,012,798	2,456,646	3,064,216	3,050,278
120042	DIXVILLE TEL. CO.	45,933	38,490	41,958	41,635	65,837	82,794	101,046
120043	DUNBARTON TEL. CO.	190,551	174,093	199,689	202,778	215,198	349,291	362,544
120045	KEARSARGE TEL. CO.	1,465,470	2,318,658	1,242,927	1,206,365	1,009,161	1,183,704	1,181,366
120047	MERRIMACK COUNTY TEL. CO.	1,211,184	1,111,833	1,160,736	1,220,018	1,617,496	1,271,196	1,355,957
120049	UNION TEL. CO.	655,185	676,503	739,935	952,727	966,542	932,095	1,108,987
120050	WILTON TEL. CO.-NH	297,492	309,966	323,829	335,510	352,226	376,909	543,262
123321	MCTA, INC.	1,748,167	1,715,718	1,438,092	1,403,164	1,655,331	1,564,938	1,503,930
125113	VERIZON NEW ENGLAND INC. DBA VERIZON NH	639,279	0	1,026,156	1,968,294	3,450,759	3,576,582	2,142,861
TOTAL	NEW JERSEY	2,976,024	993,234	3,715,923	5,968,429	3,486,561	1,408,353	1,443,072
160135	WARWICK VALLEY TEL. CO.-NJ	1,232,427	993,234	1,151,775	1,020,055	928,713	1,028,544	1,005,636
160138	UNITED TEL. CO. OF NJ, INC.	1,743,597	0	178,806	345,966	326,076	379,809	437,436
165120	VERIZON NEW JERSEY INC	0	0	2,385,342	4,602,408	2,231,772	0	0
TOTAL	NEW MEXICO	33,524,516	34,542,414	37,352,094	41,456,786	46,296,832	49,515,123	52,865,608
491164	VALOR TELECOMMUNICATIONS OF NM, LLC #1	1,337,688	1,146,081	2,133,387	2,839,941	3,119,650	2,632,374	2,299,827
491193	VALOR TELECOMMUNICATIONS OF NEW MEXICO, LLC#2	3,713,602	3,407,754	4,329,216	4,779,453	5,075,223	3,684,540	3,962,730
491231	MESCALERO APACHE TELECOM, INC.	0	0	0	1,078,602	2,357,888	2,355,985	2,731,545
492066	DELL TELEPHONE CO-OP. INC.-NM	848,960	786,636	829,101	968,700	1,016,555	1,025,821	1,131,529
492176	VALLEY TELEPHONE COOPERATIVE INC-NM	940,504	789,783	886,140	992,109	1,121,750	1,692,351	2,408,350
492259	BACA VALLEY TEL. CO.	718,794	764,082	769,116	944,387	906,342	1,223,964	1,028,246
492262	E.N.M.R. TEL COOP. INC.-NM	5,900,906	5,716,431	5,327,100	5,255,845	5,958,306	4,353,234	3,164,074
492263	LA JICARITA RURAL TEL. COOP. INC.	827,473	840,765	895,623	924,701	1,498,549	1,774,476	1,589,102
492264	LEACO RURAL TEL. COOPERATIVE INC.	1,713,494	1,685,385	1,945,797	2,563,498	2,840,022	3,094,931	3,977,837
492265	TULAROSA BASIN TELEPHONE COMPANY, INC.	986,724	987,879	1,511,571	1,730,143	2,050,472	2,412,311	2,479,694
492268	WESTERN NEW MEXICO TEL. CO., INC.	5,406,304	5,393,391	5,273,181	5,553,999	5,924,446	6,140,221	6,532,896
492270	PENASCO VALLEY TEL. COOPERATIVE INC.	3,319,789	3,551,793	3,829,302	3,814,254	4,022,643	4,814,694	5,615,287
492272	ROOSEVELT COUNTY RURAL TEL. COOP.,INC.	1,144,438	1,141,557	1,279,116	1,632,117	1,788,468	1,744,805	1,800,633
492274	CENTURYTEL OF SOUTHWEST, INC.-NM	1,774,795	1,920,309	2,164,350	2,363,498	2,798,702	3,475,646	3,464,322
494449	NAVAJO COMM CO INC DBA FRONTIER NAVAJO COM-NM	2,032,837	1,986,552	2,239,149	2,912,276	2,823,324	2,715,219	2,529,166
495105	QWEST CORPORATION - NM	2,858,208	4,424,016	3,939,945	3,061,422	2,843,457	3,541,662	4,291,944
499001	SMITH BAGLEY	0	0	0	41,841	151,034	84,324	971,059
499002	LEACO RURAL TELEPHONE COOP., INC.	0	0	0	0	0	27,294	64,122
499003	WESTERN WIRELESS	0	0	0	0	0	2,721,271	2,823,246
TOTAL	NEW YORK	35,257,448	37,804,251	51,947,892	60,469,043	56,500,828	55,196,512	52,948,151
150071	ARMSTRONG TEL. CO.-NY	633,442	730,134	822,930	881,152	1,134,874	1,274,527	1,369,062
150072	FRONTIER COMM. OF AUSABLE VALLEY, INC.	546,711	518,256	949,605	1,023,922	1,040,525	1,008,003	998,733
150073	BERKSHIRE TEL. CORP.	575,823	607,746	572,226	687,793	759,514	1,052,473	855,918
150076	CASSADAGA TEL. CORP.	132,045	135,258	135,132	133,134	150,373	199,002	220,206
150077	CHAMPLAIN TEL. CO.	1,621,728	3,567,030	3,255,462	1,666,955	1,442,331	1,791,709	1,492,275
150078	CHAUTAUQUA & ERIE TEL. CORP.	774,081	916,119	994,590	1,109,709	1,242,418	1,804,399	1,627,594
150079	CHAZY & WESTPORT TEL. CORP.	817,578	1,019,472	1,069,116	1,005,995	975,993	1,119,521	1,012,334
150081	CITIZENS TEL. CO. OF HAMMOND, NY	1,809,409	2,161,194	1,998,465	2,043,263	2,020,908	1,685,946	1,684,841
150084	TACONIC TEL. CORP.	1,626,567	1,552,356	1,626,984	1,813,627	1,883,730	1,797,078	1,940,887
150085	CROWN POINT TEL. CORP.	892,406	841,911	821,241	857,125	895,335	994,998	913,625
150088	DELHI TELEPHONE COMPANY	398,703	412,731	433,125	377,927	435,919	592,771	584,406
150089	DEPOSIT TELEPHONE CO. INC.	1,336,412	1,239,837	1,214,268	917,951	704,821	680,808	789,912
150091	DUNKIRK AND FREDONIA TEL. CO.	789,456	630,528	704,241	761,941	860,110	1,028,735	1,197,777
150092	EDWARDS TELEPHONE CO. INC.	719,713	1,305,018	1,493,652	905,210	843,451	818,622	691,392
150093	EMPIRE TELEPHONE CORP-NY	1,201,589	1,161,093	1,144,428	1,358,113	1,298,879	1,174,674	1,288,999
150095	THE FISHERS ISLAND TEL. CO.	116,625	101,922	122,283	109,196	175,344	228,761	211,357
150097	GERMANTOWN TEL. CO., INC.	1,379,662	1,391,838	1,445,829	1,496,334	1,462,884	1,417,128	1,306,228
150099	HANCOCK TEL. CO.-NY	603,490	571,704	545,262	554,310	571,835	625,741	593,044
150100	FRONTIER COMM. OF NY, INC.	110,134	0	0	0	0	0	0
150104	MARGARETVILLE TEL. CO.,INC.	698,247	654,402	558,300	654,821	604,183	653,652	496,132
150105	MIDDLEBURGH TELEPHONE CO.	722,962	819,159	751,461	787,102	786,130	754,182	781,710
150106	ALLTEL NEW YORK INC.-FULTON	1,204,584	1,356,204	1,470,669	1,311,755	974,426	829,920	529,020
150107	NEWPORT TEL. CO.,INC.	590,487	685,698	681,333	701,308	694,508	556,248	522,659
150108	NICHOLVILLE TEL. CO.,INC.	1,243,986	1,263,267	1,373,616	1,192,737	1,288,774	1,292,497	1,245,708
150109	ALLTEL NEW YORK INC.-JAMESTOWN	1,088,391	1,050,315	907,203	0	0	67,241	145,019
150110	OGDEN TEL. CO. DBA FRONTIER OGDEN TEL. CO.	666,051	658,257	623,676	592,554	431,229	623,640	438,624
150111	ONEIDA COUNTY RURAL TEL. CO.	1,112,209	1,246,929	1,443,300	1,171,929	1,491,962	1,419,439	1,380,121
150112	ONTARIO TELEPHONE COMPANY, INC.	380,295	386,196	407,025	383,769	418,017	552,533	577,824
150113	ALLTEL NY INC.-RED JACKET	158,787	155,988	149,661	140,200	125,694	137,586	124,836
150114	ORISKANY FALLS TEL. CORP.	54,943	60,078	61,482	47,418	36,108	27,606	24,156
150116	PATTERSONVILLE TEL. CO.-NY	218,649	285,363	299,058	310,593	418,983	482,334	470,116
150118	PORT BYRON TEL. CO.	1,241,750	1,233,864	1,063,572	951,604	829,034	624,996	599,970
150121	FRONTIER TELEPHONE OF ROCHESTER, INC.	0	0	0	0	0	0	0
150122	FRONTIER COMM. OF SENECA GORHAM, INC.	712,596	549,945	586,251	771,719	742,714	814,002	707,700
150125	STATE TEL. CO.	538,521	536,988	522,894	536,388	611,233	671,273	576,081
150128	FRONTIER COMM. OF SYLVAN LAKE, INC.	747,162	276,699	552,282	830,586	993,339	819,951	1,013,760
150129	TOWNSHIP TEL. CO., INC.	545,145	1,260,765	1,506,276	617,648	674,217	926,454	613,805
150131	TRUMANSBURG TELEPHONE COMPANY, INC.	788,451	787,857	943,218	976,757	1,185,324	1,494,738	1,423,102

Table 3.29
Total High-Cost Support Payment Projections by Study Area
(Dollars)

Study Area ID Code	Study Area Name	1998 Total	1999 Total	2000 Total	2001 Total	2002 Total	2003 Total	2004 Total
	NEW YORK (CONT.)							
150133	VERNON TEL. CO., INC.	249,678	243,759	243,570	236,913	241,589	256,235	260,485
150135	WARWICK VALLEY TEL. CO.-NY	1,244,139	1,318,863	1,704,840	1,601,637	1,644,497	1,281,809	1,698,496
154532	CITIZENS TEL CO OF NY DBA FRONTIER COMM	1,280,310	918,012	4,136,136	7,283,682	7,043,391	6,461,055	6,441,247
154533	CITIZENS TEL CO OF NY DBA FRONTIER COMM	824,481	1,090,464	1,018,998	1,095,763	1,178,848	1,158,222	2,840,042
154534	CITIZENS TEL CO OF NY DBA FRONTIER COMM	2,860,050	2,101,032	2,900,100	3,949,271	3,702,162	4,391,037	2,552,960
155130	VERIZON NEW YORK INC.	0	0	8,694,132	16,303,740	11,987,502	9,008,631	8,705,991
159001	MCIMETRO ACCESS TRANSMISSION SERVICES, LLC	0	0	0	315,492	497,718	596,337	0
159008	UNITED SYSTEMS ACCESS TELECOM, INC. (NY)	0	0	0	0	0	0	0
TOTAL	NORTH CAROLINA	39,097,564	31,928,694	34,211,305	40,251,852	60,580,525	73,202,989	76,290,802
230468	ATLANTIC TEL. MEMB. CORP.	589,116	604,596	645,822	850,531	1,444,081	1,321,205	2,175,917
230469	BARNARDSVILLE TEL. CO.	418,618	505,116	471,675	482,031	558,919	524,484	494,822
230470	CAROLINA TEL. & TEL. CO.	0	0	0	0	4,050,138	8,507,355	8,842,827
230471	CENTRAL TEL. CO.-NC	150,442	0	0	0	929,544	1,940,358	2,009,760
230473	CITIZENS TEL. CO.-NC	3,877,320	3,942,465	3,465,678	3,654,998	4,839,491	4,558,778	4,757,614
230474	THE CONCORD TEL. CO.	1,239,468	1,230,048	1,242,624	1,261,128	2,033,861	1,614,702	2,711,700
230476	ALLTEL CAROLINA, INC.-NORTH	1,479,188	344,532	348,060	353,244	520,818	2,298,491	2,252,743
230478	ELLERBE TEL. CO.	208,404	219,681	218,652	203,511	245,272	320,977	334,254
230479	VERIZON SOUTH INC.-NC	0	0	4,623,705	7,737,006	8,148,912	8,280,585	8,048,127
230483	LEXCOM TELEPHONE COMPANY	5,893,949	6,134,424	6,579,744	6,386,249	7,400,020	8,958,912	8,744,854
230485	MEBTEL, INC.	606,204	569,988	641,404	660,365	539,639	679,151	551,580
230491	NORTH STATE TEL. CO.-NC DBA NORTH STATE COMM.	2,408,256	2,389,956	2,414,388	2,450,352	2,209,170	2,042,058	2,755,326
230494	PINEVILLE TEL. CO.	196,401	197,349	186,903	204,134	214,938	297,918	304,877
230495	RANDOLPH TEL. CO.	329,655	338,178	354,438	333,793	376,055	490,968	493,651
230496	RANDOLPH TEL. MEMB. CORP.	625,689	573,105	603,072	635,466	648,538	844,212	912,506
230497	PIEDMONT TEL. MEMB. CORP.	279,195	243,387	258,093	265,699	315,204	384,233	410,486
230498	SALUDA MOUNTAIN TEL. CO.	562,086	570,435	543,480	536,940	530,084	566,731	454,330
230500	SERVICE TEL. CO.	220,995	194,430	222,492	171,492	148,995	230,491	241,117
230501	SKYLINE TEL. MEMB. CORP.	1,738,779	1,579,419	1,604,529	1,549,452	1,924,316	2,626,223	2,796,973
230502	STAR TEL. MEMB. CORP.	1,753,863	1,947,612	2,032,716	1,904,737	2,431,869	2,817,203	2,879,679
230503	SURRY TEL. MEMB. CORP.	764,457	798,597	840,630	864,516	903,621	1,003,950	1,158,932
230505	TRI-COUNTY TEL. MEMB. CORP.-NC	292,384	304,752	306,699	302,497	378,974	472,483	525,665
230509	VERIZON SOUTH INC.-NC (CONTEL)	6,860,645	4,207,020	2,739,180	5,548,067	9,341,256	5,533,755	4,915,020
230510	WILKES TEL. MEMB. CORP.	2,308,958	2,521,623	2,453,760	2,529,127	3,327,483	4,093,204	4,948,809
230511	YADKIN VALLEY TEL. MEMB. CORP.	1,474,833	1,368,489	1,413,561	1,366,517	1,664,045	2,107,153	2,215,443
235193	SOUTHERN BELL-NC	4,818,659	1,143,492	0	0	5,455,284	10,687,410	10,353,795
TOTAL	NORTH DAKOTA	21,415,992	21,694,470	24,321,294	28,256,715	31,499,496	55,199,383	56,412,442
381131	CITIZENS TEL CO OF ND DBA FRONTIER COMM OF ND	0	0	0	0	169,188	474,084	0
381447	NORTH DAKOTA TELEPHONE COMPANY	1,858,907	1,889,631	1,771,311	2,041,380	2,326,295	2,351,567	1,868,100
381509	WOLVERTON TEL. CO.	101,149	93,576	91,116	95,070	102,408	134,442	136,558
381601	ABSARAKA COOP TELEPHONE CO.	29,808	26,424	26,613	27,294	30,890	34,067	34,353
381604	BEK COMMUNICATIONS COOPERATIVE	1,522,239	1,510,110	2,526,789	2,975,663	3,363,944	4,081,404	4,386,956
381607	CONSOLIDATED TELCOM	2,605,317	2,654,058	3,574,215	3,783,395	3,935,906	5,059,594	5,007,895
381610	DAKOTA CENTRAL TELECOMMUNICATIONS COOPERATIVE	1,312,305	1,316,052	1,527,765	1,783,802	2,357,810	2,952,320	2,967,870
381611	DICKEY RURAL TEL COOP.	1,231,066	1,253,319	1,390,935	2,371,446	1,637,452	3,221,755	2,813,508
381614	POLAR TELECOMMUNICATIONS, INC.	282,127	266,613	262,416	256,397	325,259	536,921	624,485
381615	GRIGGS COUNTY TELEPHONE COMPANY	234,768	258,732	250,803	325,729	385,741	562,795	580,314
381616	INTER-COMMUNITY TELEPHONE COMPANY	977,760	961,491	1,241,019	1,270,998	1,212,827	1,413,246	1,276,474
381617	MIDSTATE TELEPHONE COMPANY	527,387	529,797	521,283	465,718	615,486	1,151,214	1,262,314
381622	MOORE & LIBERTY TELEPHONE COMPANY	128,703	134,985	128,757	157,407	191,666	288,989	297,285
381623	NOONAN FARMERS TELEPHONE COMPANY	65,869	53,703	91,575	108,903	124,501	156,749	114,689
381625	NORTHWEST COMMUNICATIONS COOPERATIVE	810,908	830,913	836,001	767,143	994,915	1,663,877	1,711,714
381630	POLAR COMMUNICATIONS MUTUAL AID CORP	1,150,101	1,137,579	1,152,717	1,299,638	1,542,641	2,200,986	2,039,722
381631	RED RIVER RURAL TEL. ASSN.	538,539	530,343	519,432	579,398	706,257	1,183,351	1,277,767
381632	RESERVATION TELEPHONE COOPERATIVE	1,254,963	1,190,256	1,477,746	1,799,871	2,440,111	2,857,205	2,783,709
381636	UNITED TELEPHONE MUTUAL AID CORP.	668,325	681,174	696,345	943,687	2,306,292	2,953,320	2,196,089
381637	WEST RIVER TELECOMMUNICATIONS COOPERATIVE	2,776,295	3,161,202	3,324,828	3,953,136	4,047,938	4,823,437	4,060,847
381638	MIDSTATE COMMUNICATIONS INC.	160,905	133,116	166,206	197,207	236,703	395,412	401,767
382247	NEMONT TELEPHONE COOPERATIVE - ND	123,805	116,013	115,818	118,154	114,970	1,178,285	1,303,560
383303	SRT COMMUNICATIONS, INC.	3,054,746	2,965,383	2,120,118	2,067,031	1,653,824	3,305,893	3,923,061
385144	QWEST CORPORATION - ND	0	0	507,486	868,248	648,489	543,324	479,703
389001	WESTERN WIRELESS	0	0	0	0	8,074	11,636,954	14,492,550
389002	HTC SERVICES, INC.	0	0	0	0	19,908	38,196	36,030
389003	POLAR TELCOM, INC.	0	0	0	0	0	0	0
389004	NORTH DAKOTA NETWORK COMPANY	0	0	0	0	0	0	335,121
TOTAL	NORTHERN MARIANA ISLANDS	4,236,713	5,540,730	3,286,449	2,628,569	3,559,507	1,875,258	946,272
653700	MICRONESIAN TELECOMMUNICATIONS CORPORATION	4,236,713	5,540,730	3,286,449	2,628,569	3,559,507	1,875,258	946,272
659001	GUAM CELLULAR	0	0	0	0	0	0	0
TOTAL	OHIO	13,984,376	15,036,027	19,567,254	28,580,775	33,940,136	39,238,233	39,168,116
300585	ARCADIA TEL. CO.	87,623	91,095	91,635	87,741	99,528	139,925	147,199
300586	THE ARTHUR MUTUAL TEL. CO.	128,163	133,032	141,732	148,342	162,198	229,409	239,482
300588	AYERSVILLE TEL. CO.	119,731	126,891	132,684	120,977	153,319	205,530	227,054
300589	BASCOM MUTUAL TEL. CO.	65,214	71,346	82,737	76,888	103,933	130,091	132,170
300590	BENTON RIDGE TEL. CO.	179,753	180,639	188,139	199,934	213,507	362,225	350,551
300591	BUCKLAND TELEPHONE COMPANY	91,037	98,700	107,607	109,423	125,686	171,689	181,314
300594	THE CHAMPAIGN TEL. CO.	552,267	577,509	589,662	593,793	537,871	561,054	622,620
300597	CHILLICOTHE TEL. CO.	6,220,143	6,809,145	6,737,379	7,561,564	9,043,427	11,006,053	10,482,897
300598	MCCLURE TEL. CO.	277,814	427,686	399,588	451,857	488,632	681,576	647,815
300604	COLUMBUS GROVE TEL. CO.	157,983	164,814	176,088	165,651	184,722	234,047	228,666
300606	CONNEAUT TEL. CO.	496,761	509,181	543,114	537,145	581,340	2,043,299	2,223,374
300607	CONTINENTAL TEL. CO. OF OHIO	288,802	351,519	340,164	346,697	332,664	327,240	282,360
300609	DOYLESTOWN TEL. CO.	337,095	344,637	335,280	307,266	341,239	424,584	331,014
300612	THE FARMERS MUTUAL TEL. CO.-OKOLONA, OH	128,039	162,219	164,058	166,262	135,407	135,417	114,661
300613	LITTLE MIAMI COMM. CORP.	742,852	730,359	763,776	757,565	785,313	763,308	755,571
300614	FORT JENNINGS TEL. CO.	87,749	98,991	101,757	102,841	114,749	163,326	159,175
300615	VERIZON NORTH INC.-OH	0	0	3,855,204	7,807,056	7,881,648	8,143,479	8,215,389
300618	GERMANTOWN INDEPENDENT TEL. CO.	315,261	325,275	315,597	314,165	350,897	438,917	437,962
300619	THE GLANDORF TEL. CO., INC.	90,838	97,581	103,077	105,742	113,664	154,835	161,304
300625	KALIDA TEL. CO., INC.	111,531	119,529	127,836	128,005	166,293	197,645	212,505
300630	CENTURYTEL OF OHIO, INC.	0	0	0	0	0	0	1,814
300633	MIDDLE POINT HOME TEL. CO.	87,246	94,590	97,467	97,817	112,218	165,499	166,933
300634	MINFORD TEL. CO., INC.	248,535	263,052	292,821	280,716	334,589	394,571	426,187
300639	THE NEW KNOXVILLE TEL. CO.	131,352	131,826	135,804	122,179	133,679	199,926	196,968
300644	THE NOVA TEL. CO.	510,621	546,228	472,794	500,674	499,648	474,684	411,898
300645	OAKWOOD TEL. CO.	107,228	109,722	113,685	109,360	147,500	194,515	208,077
300649	ORWELL TEL. CO.	601,345	644,775	1,273,458	1,865,379	1,641,143	1,359,737	1,436,498

Table 3.29
Total High-Cost Support Payment Projections by Study Area
(Dollars)

Study Area ID Code	Study Area Name	1998 Total	1999 Total	2000 Total	2001 Total	2002 Total	2003 Total	2004 Total
	OHIO (CONT.)							
300650	THE OTTOVILLE MUTUAL TEL. CO.	135,800	148,884	151,524	155,878	177,097	247,590	253,341
300651	PATTERSONVILLE TEL. CO.-OH	58,391	59,439	64,572	65,330	78,694	120,043	125,512
300654	RIDGEVILLE TEL. CO.	85,049	92,694	98,580	105,720	123,936	175,375	184,728
300656	SHERWOOD MUTUAL TEL. ASSOC.	121,914	128,157	143,256	127,927	145,089	169,909	185,197
300658	SYCAMORE TEL. CO.	495,068	486,390	463,125	448,793	471,662	472,859	379,801
300659	TELEPHONE SERVICE CO.	578,616	557,796	599,865	506,074	522,600	662,683	730,879
300661	UNITED TEL. CO. OF OHIO	0	0	0	3,738,822	7,244,691	7,181,514	7,448,514
300662	VANLUE TEL. CO.	85,830	87,735	86,070	83,012	91,183	131,027	133,438
300663	VAUGHNSVILLE TEL. CO., INC.	59,048	57,093	60,930	62,642	73,689	123,139	120,447
300664	WABASH MUTUAL TEL. CO.	87,333	92,805	98,280	102,007	113,237	142,361	167,870
300665	ALLTEL OHIO, INC.	104,028	103,236	104,292	105,840	108,252	217,835	91,260
300666	WESTERN RESERVE TEL. CO.	0	0	0	0	0	277,333	331,251
300682	FRONTIER COMM. OF MICH., INC.-OH	8,316	11,457	13,617	13,691	5,193	13,992	14,424
305062	CINCINNATI BELL-OHIO	0	0	0	0	0	0	0
305150	OHIO BELL TEL. CO.	0	0	0	0	0	0	0
TOTAL	OKLAHOMA	59,773,728	58,071,522	67,422,282	76,618,524	86,698,444	98,415,406	100,500,405
431165	VALOR TELECOMMUNICATIONS OF OK, LLC	2,234,511	0	1,689,132	1,851,312	1,654,011	1,418,799	1,701,223
431704	LAVACA TELEPHONE CO.- OK	155,067	147,714	155,979	164,191	211,450	256,567	196,371
431788	KANOKLA TELEPHONE ASSN.INC. - OK	544,516	541,005	947,424	1,087,371	1,398,197	1,631,586	1,680,325
431831	SOUTH CENTRAL TEL. ASSN., INC.-OK	428,152	874,047	956,487	1,515,339	2,105,314	2,049,451	1,599.018
431965	ALLTEL OKLAHOMA, INC.	7,083,798	7,775,577	7,871,304	7,767,563	7,531,356	7,179,342	6,098,670
431966	ATLAS TELEPHONE CO.	653,315	688,029	817,500	1,222,684	1,076,696	1,376,909	1,269,266
431968	BEGGS TELEPHONE COMPANY	138,195	148,215	142,461	144,084	178,208	228,151	243,479
431969	BIXBY TELEPHONE CO.	1,414,822	1,456,266	1,447,113	1,599,160	1,778,237	1,631,977	1,704,147
431974	CANADIAN VALLEY TELEPHONE CO.	551,058	709,653	778,284	775,146	887,332	1,172,989	1,170,994
431976	CARNEGIE TELEPHONE CO.INC.	323,193	336,867	392,835	436,347	543,297	644,783	680,367
431977	CENTRAL OKLAHOMA TELEPHONE CO.	978,945	962,811	1,026,837	1,152,694	1,300,011	1,312,379	1,371,589
431979	CHEROKEE TELEPHONE CO.	620,364	621,522	741,078	440,407	897,555	1,877,683	1,937,149
431980	CHICKASAW TELEPHONE CO.	3,496,431	3,581,781	4,174,590	4,980,902	6,702,652	8,042,959	7,943,876
431981	CHOUTEAU TELEPHONE CO.	1,172,298	1,048,581	1,527,690	1,465,551	1,515,914	1,571,981	1,357,512
431982	CIMARRON TEL. CO.	659,549	765,702	1,179,306	2,614,177	3,405,544	5,666,875	6,233,835
431984	OKLAHOMA COMMUNICATION SYSTEMS INC.	3,331,288	3,213,231	3,185,427	3,374,615	3,483,203	3,177,408	2,969,854
431985	CROSS TELEPHONE CO.	1,574,156	2,438,394	4,188,264	4,355,833	5,941,071	8,512,511	8,522,930
431988	DOBSON TELEPHONE CO.	2,687,791	2,915,265	2,751,474	3,278,950	2,851,875	3,577,140	4,134,623
431994	GRAND TELEPHONE CO. INC.	606,219	755,964	904,878	1,054,231	1,322,177	1,414,644	1,542,214
431995	HINTON TELEPHONE CO.	821,360	721,095	691,296	770,698	981,654	1,135,200	1,749,164
432006	MCLOUD TELEPHONE CO.	1,630,571	1,621,026	1,266,093	1,575,482	2,560,331	4,941,917	5,717,104
432008	MEDICINE PARK TELEPHONE CO.	101,847	103,686	114,774	115,744	305,396	413,513	594,110
432010	MID-AMERICA TEL.,INC.	1,032,683	962,400	1,014,192	1,016,891	1,091,452	1,055,556	959,894
432011	OKLAHOMA ALLTEL, INC.	4,820,346	5,222,262	5,136,141	5,063,106	4,737,282	4,228,074	3,404,665
432013	OKLAHOMA TELEPHONE & TELEGRAPH INC.	1,156,997	1,273,773	1,221,492	1,346,637	1,292,011	1,622,692	1,633,122
432014	OKLAHOMA WESTERN TELEPHONE CO.	1,007,107	1,420,068	1,678,005	1,938,934	2,092,598	1,950,523	2,357,520
432016	PANHANDLE TELEPHONE COOPERATIVE INC.	4,949,291	4,005,327	4,189,251	4,132,066	4,801,375	5,154,990	5,862,591
432017	PINE TELEPHONE CO INC- OK	1,405,789	1,317,273	1,598,124	1,747,322	2,013,094	1,606,169	1,633,118
432018	PIONEER TEL. COOP. INC.	8,645,997	6,775,476	6,949,488	7,897,944	9,301,525	9,916,676	9,861,015
432020	POTTAWATOMIE TELEPHONE CO.	1,230,212	1,206,354	1,368,513	1,537,950	1,502,531	1,897,806	2,269,568
432022	SALINA-SPAVINAW TEL. CO.,INC.	1,512,006	1,744,962	1,900,278	1,959,902	2,189,374	2,203,566	2,068,424
432023	SHIDLER TEL. CO.	249,522	228,510	224,679	234,530	431,975	782,026	1,227,856
432025	SOUTHWEST OKLAHOMA TEL. CO.	188,478	176,772	172,569	179,502	300,509	232,374	256,746
432029	TERRAL TEL. CO.	244,286	232,893	240,642	317,999	748,013	1,029,339	1,489.895
432030	TOTAH TELEPHONE CO. INC.	1,208,388	1,109,223	1,186,806	1,100,812	1,269,590	1,427,448	1,499,220
432032	VALLIANT TELEPHONE COMPANY	313,706	334,491	351,090	748,717	859,146	1,030,986	1,116,418
432034	WYANDOTTE TELEPHONE COMPANY	425,432	468,666	453,897	453,145	411,461	429,853	358,428
432141	SANTA ROSA TELEPHONE COOP. INC.	176,042	166,641	162,465	162,836	187,005	293,765	294,014
435215	SOUTHWESTERN BELL-OKLAHOMA	0	0	2,624,424	5,037,750	4,835,196	4,128,240	3,737,643
439001	WESTERN WIRELESS	0	0	0	0	0	160,413	12,471
439002	SAGE TELECOM, INC.	0	0	0	0	2,826	30,150	39,975
TOTAL	OREGON	34,528,629	36,752,097	47,311,284	60,807,099	68,367,767	72,720,376	70,198,348
532226	MIDVALE TEL. EXCH. INC. - OR	198,746	174,207	211,020	215,808	183,972	187,284	147,381
532359	BEAVER CREEK COOPERATIVE TEL. CO.	920,485	915,738	1,162,074	1,257,201	1,578,580	2,117,336	2,085,785
532361	CENTURYTEL OF EASTERN OREGON	14,983,802	16,214,787	16,488,480	16,378,020	17,683,190	19,277,815	17,661,486
532362	CANBY TELEPHONE ASSOCIATION	930,036	791,430	732,888	734,563	840,556	1,103,771	1,289,216
532363	CLEAR CREEK MUTUAL TELEPHONE CO.	933,739	970,485	1,143,420	1,312,386	1,483,615	1,515,517	1,637,532
532364	COLTON TELEPHONE COMPANY	521,877	555,933	741,546	790,345	967,894	987,156	974,211
532369	EAGLE TELEPHONE SYSTEM INC.	391,415	393,951	427,035	478,093	500,583	626,545	615,875
532371	CASCADE UTILITIES INC.	802,925	817,323	815,241	1,021,693	1,461,922	1,533,395	1,682,588
532373	GERVAIS TELEPHONE COMPANY	118,764	124,230	162,501	205,078	306,460	461,287	500,892
532375	ROOME TELECOMMUNICATIONS INC.	752,988	893,739	852,618	1,012,833	1,048,442	947,533	1,115,911
532376	HELIX TELEPHONE COMPANY	335,256	346,893	402,648	368,146	426,792	430,349	444,543
532377	HOME TELEPHONE COMPANY	163,025	154,098	165,837	168,562	172,250	170,670	167,832
532378	TRANS-CASCADES TELEPHONE COMPANY	275,078	235,539	241,224	228,404	392,841	213,078	298,774
532383	MOLALLA TELEPHONE COMPANY	1,777,861	2,136,504	2,269,611	2,448,101	2,797,231	3,243,455	3,278,265
532384	MONITOR COOPERATIVE TELEPHONE CO	311,637	328,167	356,841	382,305	477,894	611,039	592,980
532385	MONROE TELEPHONE COMPANY	367,678	446,952	463,467	493,570	530,239	685,680	851,505
532386	MT. ANGEL TELEPHONE COMPANY	172,407	172,083	169,923	166,255	195,199	250,879	263,735
532387	NEHALEM TELEPHONE AND TELEGRAPH	353,952	381,465	400,347	435,630	454,352	613,518	812,875
532388	NORTH STATE TELEPHONE COMPANY - OR	133,294	122,544	127,965	142,541	154,878	147,205	195,356
532389	OREGON TELEPHONE CORPORATION	444,757	459,051	547,803	510,193	577,918	570,109	656,756
532390	OREGON-IDAHO UTILITIES, INC.	1,676,363	1,714,098	1,741,644	1,714,646	1,670,244	1,708,267	1,710,065
532391	PEOPLES TELEPHONE CO. - OR	142,035	148,677	150,513	149,004	162,899	216,912	230,459
532392	PINE TELEPHONE SYSTEM INC. - OR	779,115	819,882	840,834	885,270	1,021,133	1,396,597	1,615,299
532393	PIONEER TELEPHONE COOPERATIVE	2,008,205	2,366,400	3,547,725	3,979,945	4,553,294	5,277,186	5,333,113
532396	ST. PAUL COOP. TEL. ASSN.	74,106	89,286	88,449	87,359	103,248	143,238	146,766
532397	SCIO MUTUAL TEL. ASSOCIATION	717,563	859,086	943,596	1,044,851	1,224,718	1,470,246	1,500,776
532399	STAYTON COOP. TEL CO	464,715	460,428	450,228	438,970	522,856	709,955	789,232
532400	UNITED TELEPHONE CO OF THE NW - OR	0	0	482,370	1,269,720	1,407,795	1,325,151	1,359,900
532404	ASOTIN TELEPHONE COMPANY - OREGON	146,315	150,513	156,435	140,976	136,128	132,516	107,564
532416	VERIZON NORTHWEST INC.-OR	0	0	6,953,526	14,173,608	14,739,624	14,741,013	14,372,067
532456	MALHEUR HOME TELEPHONE COMPANY	1,119,232	1,095,333	1,209,222	1,437,230	1,347,899	1,212,084	1,595,247
533401	CITIZENS TEL CO OF OR DBA FRONTIER COMM OF OR	2,231,938	2,413,275	2,864,253	3,480,139	3,443,373	3,501,288	2,730,075
535163	QWEST CORPORATION - OR	279,320	0	0	3,255,654	5,799,747	5,192,304	3,434,289
TOTAL	PENNSYLVANIA	22,319,592	21,616,449	28,626,279	35,189,741	42,702,274	56,411,985	57,517,446
170145	THE BENTLEYVILLE TEL. CO.	292,668	313,749	266,907	245,338	276,694	342,343	348,140
170149	FRONTIER COMM. OF BREEZEWOOD, INC.	269,429	248,988	295,257	342,144	362,793	377,643	330,702
170151	BUFFALO VALLEY TEL. CO.	967,677	865,302	836,433	791,438	934,841	1,316,340	1,099.004
170152	FRONTIER COMM. OF CANTON, INC.	130,840	116,721	136,968	184,111	176,442	197,382	185,259

Table 3.29
Total High-Cost Support Payment Projections by Study Area
(Dollars)

Study Area ID Code	Study Area Name	1998 Total	1999 Total	2000 Total	2001 Total	2002 Total	2003 Total	2004 Total
	PENNSYLVANIA (CONT.)							
170156	CITIZENS TEL. CO. OF KECKSBURG	380,397	393,894	406,218	396,948	439,789	533,275	538,283
170161	COMMONWEALTH TELEPHONE ENTERPRISES, INC.	6,703,152	6,652,200	6,720,216	6,820,308	9,294,193	13,277,225	15,238,696
170162	THE CONESTOGA TEL. AND TEL. CO.	1,268,724	1,259,088	1,271,964	1,290,900	1,681,852	2,409,750	2,571,730
170165	DENVER AND EPHRATA TEL. & TEL. CO.	1,259,400	1,249,824	1,262,604	1,281,408	1,550,747	2,109,365	2,390,700
170168	FRONTIER COMM. OF PA, INC.	863,988	863,388	877,638	956,916	906,619	999,876	895,872
170169	VERIZON NORTH INC.-PA	0	0	1,463,940	2,991,162	3,115,026	3,310,527	3,370,953
170170	VERIZON NORTH INC.-PA (CONTEL)	0	0	1,862,004	3,843,030	2,771,385	2,022,705	2,433,984
170171	HICKORY TEL. CO.	123,807	129,207	141,852	144,964	154,205	224,340	243,079
170175	IRONTON TEL. CO.	385,191	385,836	412,746	371,864	502,667	764,970	384,111
170176	ALLTEL PENNSYLVANIA,INC.	1,603,987	1,313,976	1,327,416	1,347,180	1,377,816	1,815,162	826,122
170177	LACKAWAXEN TEL. CO.	375,497	312,123	366,651	403,479	395,540	471,379	476,929
170178	FRONTIER COMM.-LAKEWOOD, INC.	61,455	76,167	76,608	76,899	73,857	79,800	72,708
170179	LAUREL HIGHLAND TEL. CO.	364,923	369,417	319,206	310,583	348,806	398,413	414,019
170183	MAHANOY & MAHANTONGO TEL. CO.	472,216	557,895	525,153	489,597	431,793	355,524	329,047
170185	MARIANNA-SCENERY HILL TEL. CO.	278,148	305,664	314,802	290,713	370,708	1,110,060	998,187
170189	ARMSTRONG TEL. CO.-PA	495,269	536,874	575,793	611,729	877,540	1,193,993	1,202,708
170191	THE NORTH EASTERN PA. TEL. CO.	737,820	718,665	745,641	774,182	897,763	1,209,385	1,414,971
170192	NORTH PENN TEL. CO.	1,212,279	1,103,616	1,166,235	1,097,055	1,579,184	1,749,146	1,760,106
170193	NORTH PITTSBURGH TEL. CO.	934,080	926,976	936,456	950,400	1,847,030	3,580,541	3,779,634
170194	FRONTIER COMM.-OSWAYO RIVER, INC.	215,083	221,574	239,685	277,302	284,048	291,891	284,748
170195	ARMSTRONG TEL. CO. NORTH	72,889	77,649	79,848	83,720	98,418	141,888	142,066
170196	PALMERTON TEL. CO.	690,432	723,354	702,144	665,752	745,699	990,695	1,065,099
170197	PENNSYLVANIA TEL. CO.	112,665	113,220	119,526	125,451	146,759	190,950	161,492
170200	PYMATUNING IND. TEL. CO.	217,740	221,037	210,363	196,963	215,265	302,178	300,582
170201	VERIZON NORTH INC.-PA (QUAKER STATE)	991,341	781,014	926,589	734,706	1,372,560	2,380,359	1,984,440
170204	SOUTH CANAAN TEL. CO.	302,595	258,306	207,441	226,821	287,841	382,673	406,723
170206	SUGAR VALLEY TEL. CO.	258,751	232,365	248,298	261,713	243,818	245,803	241,391
170209	UNITED TEL. CO. OF PA	0	0	3,258,246	6,276,348	8,566,008	11,123,088	11,103,018
170210	VENUS TEL. CORP.	134,697	143,364	176,037	186,250	220,519	296,412	304,425
170215	YUKON-WALTZ TEL. CO.	111,720	117,078	117,813	112,552	123,393	179,743	182,817
170277	WEST SIDE TEL. CO.-PA	30,732	27,918	31,581	29,815	30,655	37,164	35,702
175000	VERIZON PENNSYLVANIA INC.	0	0	0	0	0	0	0
TOTAL	PUERTO RICO	137,186,466	133,819,320	143,591,433	117,313,846	96,755,681	101,386,183	109,234,866
633200	PUERTO RICO TEL. CO. - CENTRAL	41,912,767	34,705,752	37,063,779	23,460,288	15,148,281	18,210,409	11,412,994
633201	PUERTO RICO TEL. CO.	95,273,699	98,578,032	103,976,094	87,143,167	71,350,512	69,091,278	68,880,522
639001	CENTENNIAL PUERTO RICO OPERATIONS CORP.	0	435,312	1,765,755	6,710,391	10,256,888	14,084,496	16,884,339
639002	SPRINT SPECTRUM, LP	0	100,224	785,805	0	0	0	924,249
639003	TELECORP	0	0	0	0	0	0	11,132,763
TOTAL	RHODE ISLAND	0	0	50,484	96,900	62,190	47,727	59,298
585114	VERIZON NEW ENGLAND INC DBA VERIZON RHODE ISL	0	0	50,484	96,900	62,190	47,727	59,298
TOTAL	SOUTH CAROLINA	44,774,536	40,241,604	47,076,360	55,660,446	72,419,878	85,776,345	81,863,287
240479	VERIZON SOUTH INC.-SC	681,892	0	3,525,420	7,188,516	6,619,080	6,225,156	6,213,276
240506	UNITED TEL. CO. OF THE CAROLINAS	2,759,787	2,730,792	1,967,958	2,720,478	2,714,382	1,996,671	1,957,117
240512	BLUFFTON TEL. CO., INC.	2,328,666	3,324,000	3,303,081	5,183,084	5,293,488	7,141,111	7,165,000
240515	CHESNEE TEL. CO.	386,712	389,142	407,322	402,226	446,014	568,656	562,248
240516	CHESTER TEL. CO.-SC	932,019	923,052	993,948	999,254	1,139,453	1,693,337	1,719,566
240517	ALLTEL SOUTH CAROLINA, INC.	1,429,540	1,819,221	1,777,290	2,207,385	2,097,030	1,918,464	875,232
240520	FARMERS TEL. COOP., INC-SC	5,232,820	6,241,356	6,856,212	7,420,425	10,842,517	12,669,938	13,844,074
240521	FORT MILL TEL. CO.	1,692,144	1,856,367	2,053,671	2,010,997	3,282,965	4,146,467	4,155,887
240523	HARGRAY TEL. CO., INC.	5,240,300	2,007,774	812,739	1,168,656	2,239,892	3,486,061	2,769,367
240524	HEATH SPRINGS TEL. CO.	129,926	140,292	133,029	135,176	168,219	162,444	92,257
240526	VERIZON SOUTH INC.-SC (CONTEL)	659,219	680,910	1,233,162	704,839	1,974,124	1,989,294	1,828,869
240527	HOME TEL. CO., INC.-SC	1,809,406	2,104,992	2,243,268	2,485,002	3,365,526	3,798,981	3,710,599
240528	HORRY TEL. COOP. INC.	0	0	0	0	4,406,353	7,395,068	5,380,906
240531	LANCASTER TEL. CO.	1,808,695	1,925,874	1,964,601	2,016,674	2,368,743	3,115,871	2,870,097
240532	LOCKHART TEL. CO., INC.	68,687	70,794	64,215	70,483	80,151	110,461	115,809
240533	MCCLELLANVILLE TEL. CO., INC.	759,329	842,520	784,524	788,181	798,263	821,718	745,111
240535	NORWAY TEL. CO., INC.	90,107	95,862	100,617	101,850	112,589	155,449	164,744
240536	PALMETTO RURAL TEL. COOP., INC.	774,093	828,744	893,547	905,125	907,858	1,237,543	1,291,575
240538	PIEDMONT RURAL TEL. COOP.	747,723	753,444	833,109	2,273,498	4,171,794	4,486,513	4,549,176
240539	PBT TELECOM, INC.	2,471,313	2,327,763	2,328,660	2,645,707	3,717,643	4,696,361	4,529,205
240541	RIDGEWAY TEL. CO., INC.	192,861	178,200	197,103	194,324	228,312	299,285	316,078
240542	ROCK HILL TEL. CO.	2,886,053	2,174,424	1,563,900	1,233,294	2,517,307	3,813,551	3,403,082
240544	ST. STEPHEN TEL. CO.	486,729	449,379	509,583	596,090	1,034,987	1,481,819	1,301,632
240546	SANDHILL TEL. COOP., INC.	795,909	836,325	913,890	916,993	977,299	1,318,499	1,464,969
240550	WEST CAROLINA RURAL TEL. COOP.	666,891	1,036,107	1,766,166	1,941,264	2,860,712	4,187,583	4,302,424
240551	WILLISTON TEL. CO.	1,194,406	1,312,374	1,331,259	1,332,591	1,245,493	1,140,105	1,116,080
245194	SOUTHERN BELL-SC	8,549,309	5,191,896	8,518,086	8,018,334	6,809,682	5,719,941	5,418,909
TOTAL	SOUTH DAKOTA	17,562,498	19,439,475	21,372,012	23,478,654	31,682,448	49,263,235	57,839,318
391640	ARMOUR INDEPENDENT TELEPHONE CO.	186,357	188,793	159,189	216,449	275,804	407,825	414,576
391642	ALLIANCE COMMUNICATIONS COOP., INC. (BALTIC)	306,905	379,200	396,798	400,493	533,136	767,699	655,334
391647	CHEYENNE RIVER SIOUX TRIBAL TEL AUTH	674,828	907,806	899,907	1,237,493	1,333,550	1,570,427	1,633,111
391649	BERESFORD MUNICIPAL TEL. CO.	130,994	145,713	133,296	139,016	168,777	241,751	245,157
391650	CITY OF BROOKINGS MUNICIPAL TEL. DEPT.	648,972	683,409	642,096	602,292	520,859	549,833	578,777
391652	PRAIRIEWAVE COMMUNITY TELEPHONE, INC.	2,079,128	3,085,752	3,836,427	2,947,486	3,184,857	3,999,348	3,490,904
391653	CITY OF FAITH MUNICIPAL TEL CO	72,495	68,238	65,406	60,896	74,985	126,595	126,192
391654	INTERSTATE TELECOMMUNICATIONS COOP., INC.	985,056	995,691	1,033,773	1,474,280	1,783,294	2,656,039	2,824,572
391657	ALLIANCE COMMUNICATIONS COOP. INC (SPLITROCK)	528,129	516,378	483,654	521,212	606,653	827,807	523,960
391659	GOLDEN WEST TELECOMM. COOP, INC.	2,504,941	2,700,354	2,836,422	3,761,874	5,438,198	5,605,584	6,591,419
391660	MT. RUSHMORE TEL. CO.	622,797	589,344	548,391	672,349	859,722	1,309,157	1,276,456
391664	JAMES VALLEY COOPERATIVE TEL CO	721,463	655,851	659,718	668,636	753,967	1,245,803	1,315,122
391666	JEFFERSON TELEPHONE COMPANY - SD	150,647	214,443	351,081	362,237	544,802	680,845	644,588
391667	KADOKA TELEPHONE COMPANY	190,857	253,665	256,782	332,526	358,302	343,465	340,462
391668	KENNEBEC TELEPHONE COMPANY	336,869	426,540	426,996	483,564	604,422	745,883	1,103,042
391669	MCCOOK COOPERATIVE TELEPHONE CO.	372,288	356,811	350,229	378,211	449,260	697,806	596,472
391670	MIDSTATE COMMUNICATIONS, INC.	548,151	527,811	509,514	594,022	698,015	1,022,869	2,009,195
391671	WEST RIVER TELECOMMUNICATIONS COOP.(MOBRIDGE)	283,167	245,166	292,167	253,010	299,768	411,287	431,420
391674	ROBERTS COUNTY TEL. COOP. ASSN.	408,546	415,665	393,228	416,383	502,465	830,124	799,046
391676	SANTEL COMMUNICATIONS COOPERATIVE, INC.	617,160	598,002	785,808	821,755	1,417,904	1,973,767	2,302,259
391677	SIOUX VALLEY TELEPHONE COMPANY	584,874	637,908	633,117	645,388	738,404	966,461	816,897
391679	STOCKHOLM-STRANDBURG TEL. CO.	194,616	250,806	248,964	378,372	393,491	444,427	486,118
391680	VENTURE COMMUNICATIONS COOPERATIVE	1,452,538	1,431,111	1,751,766	1,941,238	2,509,427	3,530,525	3,796,306
391682	TRI-COUNTY TELCOM, INC.	117,222	106,218	107,478	112,184	133,932	203,141	200,659
391684	UNION TELEPHONE COMPANY	193,565	203,895	197,037	210,068	255,005	370,224	376,664
391685	VALLEY TELECOMM. COOP. ASSN.,INC.	399,948	360,810	688,200	827,773	1,419,841	1,915,777	2,412,303

Table 3.29
Total High-Cost Support Payment Projections by Study Area
(Dollars)

Study Area ID Code	Study Area Name	1998 Total	1999 Total	2000 Total	2001 Total	2002 Total	2003 Total	2004 Total
	SOUTH DAKOTA (CONT.)							
391686	VIVIAN TELEPHONE COMPANY	1,139,034	1,422,843	1,538,154	1,625,199	3,763,614	4,627,493	5,216,451
391688	WESTERN TELEPHONE COMPANY	168,645	177,177	154,473	173,890	219,946	344,621	345,535
391689	WEST RIVER COOPERATIVE TEL. CO.	942,306	894,075	955,287	1,144,614	1,424,740	1,655,389	1,682,684
395145	QWEST CORPORATION - SD	0	0	36,654	75,744	77,739	102,033	1,244,084
399001	WESTERN WIRELESS (PINE RIDGE RESERVATION)	0	0	0	0	337,568	1,509,663	1,049,148
399002	WESTERN WIRELESS	0	0	0	0	0	7,579,571	12,310,406
TOTAL	TENNESSEE	27,151,578	28,717,152	34,986,540	40,717,792	46,972,814	55,514,544	58,628,501
290280	ARDMORE TEL. CO., INC.	1,139,272	1,058,838	1,151,469	1,018,759	1,211,048	1,755,881	1,841,641
290552	CENTURYTEL OF ADAMSVILLE, INC.	2,478,127	2,542,080	2,866,599	3,302,276	3,487,146	3,530,451	3,611,771
290553	BEN LOMAND RURAL TEL. COOP., INC.	1,708,257	1,555,614	1,577,544	1,514,944	1,932,862	2,702,761	2,802,980
290554	BLEDSOE TEL. COOP.	549,387	570,105	645,651	627,822	675,099	866,947	952,992
290557	CENTURYTEL OF CLAIBORNE, INC.	1,785,165	1,967,040	2,284,182	2,390,422	2,633,964	2,879,664	2,790,241
290559	CONCORD TEL. EXCHANGE, INC.	1,329,852	972,384	1,015,917	894,751	1,199,101	1,673,454	1,623,713
290561	CROCKETT TEL., INC.	372,819	374,145	394,131	354,986	366,747	649,969	382,285
290562	DEKALB TEL. COOP, INC.	1,684,781	3,786,792	3,407,223	3,549,039	3,662,550	4,136,857	4,312,277
290565	HIGHLAND TEL. COOP., INC.-TN	1,157,175	1,077,597	1,064,313	1,051,505	1,232,677	1,667,190	1,730,895
290566	HUMPHREY'S COUNTY TEL. CO.	158,691	303,309	285,231	310,436	344,014	377,887	386,979
290567	UNITED INTER-MOUNTAIN TEL. CO.-TN	0	0	1,036,074	1,994,466	1,866,549	1,826,052	1,846,899
290570	LORETTO TEL. CO., INC.	485,427	468,792	472,848	490,812	616,105	880,855	942,374
290571	MILLINGTON TEL. CO., INC.	1,172,157	1,137,162	1,218,738	1,299,948	1,664,635	2,417,621	2,415,406
290573	NORTH CENTRAL TEL. COOP., INC.	1,993,540	2,000,562	2,496,864	2,815,799	2,978,409	3,527,407	3,419,315
290574	CENTURYTEL OF OOLTEWAH-COLLEGEDALE, INC.	669,948	529,521	645,399	591,116	1,458,067	1,846,853	2,602,524
290575	TENNESSEE TEL. CO.	3,636,152	4,099,908	3,919,008	4,089,933	4,137,468	3,767,070	3,726,751
290576	PEOPLES TEL. CO., INC.	404,064	418,587	401,958	373,499	429,851	1,213,542	1,409,775
290578	TELLICO TEL. CO., INC.	815,554	916,944	977,754	1,111,120	1,191,864	1,372,417	1,352,106
290579	TWIN LAKES TEL. COOP. CORP.	1,891,390	1,753,941	1,599,084	1,638,293	2,151,495	2,179,747	2,845,602
290580	CITIZENS TEL OF THE VOL ST DBA FRONTIER COMM	410,256	552,273	673,797	870,096	1,322,082	931,386	965,079
290581	UNITED TEL. CO.-TN	715,077	753,480	884,367	1,135,396	2,840,232	4,620,095	5,224,263
290583	WEST TENNESSEE TEL. CO., INC.	382,159	420,405	410,769	395,641	446,110	614,159	660,403
290584	YORKVILLE TEL. COOP., INC.	287,681	296,493	336,114	325,556	413,360	557,988	593,235
294336	CITIZENS TEL CO - TN, LLC DBA FRONTIER COM TN	1,924,647	1,161,180	1,605,036	2,453,808	3,499,518	2,973,513	2,490,876
295185	SOUTH CENTRAL BELL-TN	0	0	3,616,470	6,092,376	4,926,903	6,274,227	7,482,492
299001	BEN LOMAND COMMUNICATIONS, INC.	0	0	0	24,993	284,958	270,552	215,631
TOTAL	TEXAS	121,338,403	118,916,295	135,655,971	189,661,769	206,515,895	208,229,735	215,395,948
440425	CAMERON TELEPHONE COMPANY - TEXAS	362,245	434,250	507,786	554,017	836,647	922,177	1,010,605
441163	VALOR TELECOMMUNICATIONS OF TEXAS, LP	0	0	0	2,874,252	5,622,627	7,248,330	8,128,779
442038	BLOSSOM TELEPHONE COMPANY	114,060	122,085	117,135	126,632	205,820	195,581	276,322
442039	BIG BEND TELEPHONE COMPANY INC.	6,695,113	6,493,299	6,574,416	5,926,652	6,681,555	8,960,551	11,272,137
442040	BRAZORIA TEL. CO.	2,065,977	2,578,389	2,721,642	2,902,233	2,895,303	3,055,081	3,331,332
442041	BRAZOS TELEPHONE COOPERATIVE INC.	1,142,245	1,051,659	1,065,426	1,197,481	1,425,536	1,469,045	1,598,789
442043	NORTH TEXAS TELEPHONE COMPANY	115,147	123,165	127,242	124,608	146,609	219,359	224,693
442046	CAP ROCK TELEPHONE COOPERATIVE, INC.	693,468	697,428	732,990	860,874	957,616	1,097,844	1,127,476
442052	CENTRAL TEXAS TELEPHONE CO-OP. INC.	3,669,969	3,549,261	3,564,012	4,533,494	6,645,665	7,707,180	8,327,371
442057	COLEMAN COUNTY TELEPHONE CO-OP. INC.	740,965	697,944	1,010,769	1,596,173	1,750,326	1,774,619	1,842,458
442059	COLORADO VALLEY TELEPHONE CO-OP. INC.	2,518,491	2,518,950	2,856,780	2,931,742	3,303,878	3,601,061	3,902,723
442060	COMANCHE COUNTY TEL COMPANY INC.	729,755	831,564	861,870	978,484	1,185,877	1,412,686	1,439,462
442061	COMMUNITY TELEPHONE COMPANY, INC.	587,887	646,356	633,678	706,145	782,554	1,004,353	868,212
442065	CUMBY TELEPHONE COOPERATIVE INC.	336,300	308,622	318,654	304,496	478,064	550,044	560,215
442066	DELL TELEPHONE CO-OP. INC. - TX	1,727,205	1,983,387	2,028,816	2,002,873	2,253,964	2,097,690	2,006,581
442068	EASTEX TELEPHONE COOPERATIVE INC.	6,795,703	6,731,799	7,100,832	7,540,009	8,332,533	9,137,648	9,534,488
442069	ELECTRA TELEPHONE COMPANY, INC.	1,447,895	1,439,340	1,522,746	1,545,102	1,498,624	1,658,892	1,270,439
442070	ETEX TELEPHONE COOPERATIVE INC.	2,881,832	3,319,728	3,520,188	4,058,766	4,177,766	4,607,770	5,043,716
442071	FIVE AREA TELEPHONE CO-OP. INC.	1,105,582	1,295,226	1,156,776	1,267,561	1,435,270	1,676,993	1,540,775
442072	FORT BEND TELEPHONE COMPANY	2,137,172	2,226,303	2,317,404	2,174,535	3,541,447	3,618,577	5,743,113
442073	BORDER TO BORDER COMMUNICATIONS	564,615	624,417	594,357	642,104	651,557	825,715	934,259
442076	GANADO TELEPHONE COMPANY INC.	686,811	895,845	981,915	1,564,565	1,948,779	2,135,574	2,709,125
442080	GTE-SW DBA VERIZON SW INC.-TX	0	0	12,873,660	23,255,490	20,285,361	19,319,775	19,022,397
442083	GUADALUPE VALLEY TEL CO-OP. INC.	4,344,633	4,352,442	4,445,928	6,544,202	8,459,816	10,103,665	11,883,453
442084	UNITED TELEPHONE CO. OF TEXAS INC.	21,024,613	18,813,204	23,620,677	30,779,928	28,595,436	25,118,481	23,248,058
442086	HILL COUNTRY TELEPHONE CO-OP. INC.	2,978,838	2,874,648	2,721,852	3,014,687	3,212,254	3,303,803	3,771,374
442090	ALENCO COMMUNICATIONS, INC.	2,108,701	1,747,647	2,043,864	2,901,306	2,954,233	3,867,712	3,803,884
442091	ETS TELEPHONE COMPANY, INC.	598,005	690,297	980,682	1,261,968	2,142,659	2,713,980	3,385,559
442093	INDUSTRY TELEPHONE COMPANY	1,171,496	1,173,336	1,182,834	1,297,633	1,438,745	1,558,447	1,459,012
442097	KERRVILLE TELEPHONE COMPANY	943,751	858,432	1,007,868	1,883,870	1,962,601	2,643,283	2,417,059
442101	CENTURYTEL OF LAKE DALLAS, INC.	2,512,155	2,438,094	2,055,243	2,192,581	2,129,230	2,305,506	2,009,208
442103	LA WARD TELEPHONE EXCHANGE INC.	559,242	637,368	610,527	624,307	625,616	800,927	819,326
442104	LAKE LIVINGSTON TEL. CO.	911,377	1,009,317	928,764	1,060,367	1,413,165	1,657,494	1,663,897
442105	LIPAN TELEPHONE COMPANY	754,791	829,194	824,016	918,465	1,013,925	1,078,279	1,413,794
442107	LIVINGSTON TELEPHONE COMPANY	516,903	500,742	491,667	480,454	499,978	577,009	594,010
442109	TXU COMMUNICATIONS TELEPHONE COMPANY	8,520,058	8,472,768	6,820,128	6,810,360	9,634,156	6,266,856	10,090,878
442112	MID-PLAINS RURAL TEL. CO-OP. INC.	1,221,680	1,246,644	1,168,866	1,232,342	1,387,177	1,464,587	1,448,686
442114	CENTRAL TELEPHONE COMPANY OF TEXAS	3,475,198	4,794,720	401,982	239,958	3,215,526	6,346,263	6,320,238
442116	MUENSTER TEL. CORP. OF TX DBA NORTEX COMM.	1,608,006	1,759,359	1,749,060	1,866,359	1,985,953	1,905,859	2,097,741
442117	CENTURYTEL OF PORT ARANSAS, INC.	768,320	594,852	716,829	850,448	765,115	919,385	1,096,947
442130	PEOPLES TELEPHONE COOPERATIVE - TX	2,297,381	2,442,444	2,471,817	3,811,098	4,810,104	6,061,211	6,339,713
442131	POKA-LAMBRO TELEPHONE COOPERATIVE, INC.	1,756,703	1,387,134	1,445,643	1,483,993	1,463,508	1,298,640	1,478,781
442134	RIVIERA TELEPHONE COMPANY INC.	1,057,657	1,307,055	1,055,991	1,284,454	1,678,609	1,904,753	2,072,468
442135	SOUTHWEST TEXAS TELEPHONE COMPANY	2,022,407	2,418,807	2,409,075	2,365,142	2,621,466	2,888,001	2,969,780
442140	CENTURYTEL OF SAN MARCOS, INC.	2,285,960	2,033,493	2,219,058	2,387,791	1,936,523	2,753,546	2,749,849
442141	SANTA ROSA TEL. COOP.,INC.	756,642	909,060	964,146	1,070,891	1,507,665	1,967,335	2,172,524
442143	SOUTH PLAINS TEL. COOP.,INC.	609,477	561,423	522,474	563,653	615,387	760,104	788,169
442147	SUGAR LAND TEL. CO.	0	0	0	0	0	0	172,654
442150	TATUM TEL. CO.	687,772	667,977	694,503	709,786	748,658	753,132	824,898
442151	TAYLOR TEL. CO-OP.,INC.	1,464,830	909,786	889,626	1,495,191	1,654,434	1,679,523	1,755,456
442153	TEXAS-ALLTEL, INC.	4,761,974	4,700,370	4,984,722	4,191,397	4,140,320	3,104,400	2,025,932
442154	GTE-SW DBA VERIZON SW INC.-TX (CONTEL)	1,734,069	435,252	2,744,802	25,381,652	22,978,599	7,804,938	3,179,781
442159	VALLEY TELEPHONE CO-OP. INC. - TX	6,025,869	5,576,943	5,635,452	6,582,859	8,187,951	8,730,277	9,774,426
442166	WEST TEXAS RURAL TEL. CO-OP. INC.	1,995,891	1,753,257	1,970,493	2,051,084	2,249,927	2,510,057	2,631,158
442168	WES-TEX TELEPHONE CO-OP.	684,835	563,103	657,270	738,423	935,208	1,227,464	1,389,567
442170	XIT RURAL TELEPHONE CO-OP. INC.	2,044,496	1,872,720	2,014,566	1,864,250	1,961,487	2,530,105	3,083,658
442262	E.N.M.R. TEL. COOP.,INC.-TX	16,236	15,390	16,452	18,076	16,141	17,100	16,332
445216	SOUTHWESTERN BELL-TEXAS	0	0	0	0	0	0	0
449001	W. T. SERVICES, INC.	0	0	0	5,310	28,113	55,536	59,097
449002	XIT TELECOMMUNICATION AND TECHNOLOGY, INC.	0	0	0	13,326	29,745	65,832	3,225
449003	WESTERN WIRELESS	0	0	0	0	83,778	4,882,647	2,239,387
449004	CUMBY TEL COOP INC	0	0	0	0	250,488	177,128	69,345
449005	NORTEX TELCOM L.L.C.	0	0	0	0	0	0	0

Table 3.29
Total High-Cost Support Payment Projections by Study Area
(Dollars)

Study Area ID Code	Study Area Name	1998 Total	1999 Total	2000 Total	2001 Total	2002 Total	2003 Total	2004 Total
	TEXAS (CONT.)							
449006	SANTA ROSA TEL COOP	0	0	0	15,870	138,822	128,142	76,365
449010	SAGE TELECOM OF TEXAS, L.P.	0	0	0	0	0	0	0
449012	CUTTER COMMUNICATIONS INC DBA GCEC TECHNOLOGIES	0	0	0	0	0	0	0
449015	GRANDE COMMUNICATIONS NETWORKS, INC.	0	0	0	0	0	1,789	284,790
449019	PANHANDLE TELECOMMUNICATION SYSTEMS, INC.	0	0	0	0	0	0	0
TOTAL	UTAH	9,827,364	10,195,854	12,161,409	13,999,668	18,128,629	22,570,869	23,366,295
502277	CENTRAL UTAH TEL. INC.	370,887	405,303	423,471	459,252	748,893	747,123	1,161,406
502278	EMERY TELEPHONE DBA EMERY TELCOM	505,341	742,530	734,859	688,317	1,100,777	2,846,221	2,911,119
502279	GUNNISON TEL. CO.	144,456	144,195	175,464	180,510	203,572	281,628	284,119
502282	MANTI TELEPHONE COMPANY	168,567	164,910	147,270	185,792	273,662	445,073	575,744
502283	SKYLINE TELECOM	173,673	157,131	207,459	264,284	339,531	498,785	661,054
502284	BEEHIVE TELEPHONE CO., INC., UT	324,282	124,707	217,194	410,462	1,156,234	1,334,519	1,803,968
502286	SOUTH CENTRAL UTAH TEL. ASSN. INC.	2,093,553	1,962,624	2,034,168	2,371,005	2,569,052	3,006,101	2,981,725
502287	UINTAH BASIN TEL. ASSN. INC.DBA UBTA COMMUN.	1,880,155	2,287,077	2,357,046	2,007,700	3,123,047	4,682,797	4,253,156
502288	ALL WEST COMMUNICATIONS-UT	706,480	727,473	796,515	1,041,396	1,691,356	1,687,735	2,404,941
503032	BEAR LAKE COMMUNICATIONS	205,685	231,369	239,847	283,219	357,819	444,007	471,403
504429	CITIZENS TEL CO OF UT DBA FRONTIER COMM OF UT	2,985,497	3,032,043	3,556,734	3,866,585	4,718,227	4,909,344	4,363,153
504449	NAVAJO COMM CO INC DBA FRONTIER NAVAJO COM-UT	268,788	216,492	349,572	470,954	428,193	400,242	343,682
505107	QWEST CORPORATION - UT	0	0	921,810	1,770,192	1,418,268	1,287,294	1,150,824
TOTAL	VERMONT	11,565,078	11,276,604	26,268,440	22,515,393	25,844,920	28,829,846	31,552,644
140053	FRANKLIN TEL. CO.-VT	83,783	92,436	94,251	98,950	129,981	168,811	183,504
140058	LUDLOW TEL. CO.	384,837	370,563	407,199	473,430	415,547	483,888	423,010
140061	NORTHFIELD TEL. CO.	425,937	523,869	520,557	494,739	434,884	566,010	551,403
140062	PERKINSVILLE TEL. CO.	172,610	165,783	106,653	120,863	100,366	134,137	93,653
140064	SHOREHAM TEL. CO., INC.	455,869	528,939	540,126	547,915	666,409	916,777	966,434
140068	TOPSHAM TEL. CO., INC.	156,391	164,391	168,531	199,931	325,072	425,653	541,846
140069	WAITSFIELD/FAYSTON TEL. CO.	3,442,797	3,216,360	3,418,044	3,598,172	5,285,888	5,436,726	5,719,106
143331	NORTHLAND TELEPHONE COMPANY OF VERMONT	1,845,924	1,844,331	2,312,421	2,441,338	2,500,735	2,326,591	2,984,900
145115	VERIZON NEW ENGLAND INC DBA VERIZON VERMONT	1,872,225	1,362,792	15,387,989	11,219,711	11,075,616	11,157,075	10,675,892
147332	VERMONT TELEPHONE COMPANY, INC.	2,724,705	3,007,140	3,312,669	3,320,344	4,910,421	6,298,337	7,186,014
149001	RCC ATLANTIC, INC.	0	0	0	0	0	915,842	2,226,884
TOTAL	VIRGIN ISLANDS	18,402,618	23,004,864	24,152,856	25,293,798	27,637,196	30,188,407	24,727,588
643300	VIRGIN ISLANDS TEL. CORP. DBA INNOVATIVE TEL	18,402,618	23,004,864	24,152,856	25,293,798	27,637,196	30,188,407	24,727,588
TOTAL	VIRGINIA	12,506,279	12,860,082	38,166,579	63,999,148	69,530,099	77,327,565	77,462,267
190217	AMELIA TEL. CORP.	833,565	960,195	988,923	1,068,827	1,174,063	1,170,138	1,170,699
190219	BUGGS ISLAND TEL. COOP.	357,231	341,724	335,817	347,078	442,950	565,843	614,525
190220	BURKE'S GARDEN TEL. CO., INC.	42,882	41,334	41,778	43,897	50,062	62,526	66,963
190225	CITIZENS TEL. COOP.-VA	492,588	516,999	523,383	544,838	638,445	878,725	981,760
190226	NTELOS, INC.	1,737,807	1,526,238	1,654,977	1,736,621	1,965,081	2,655,865	2,375,040
190233	VERIZON SOUTH INC.-VA (CONTEL)	173,663	0	15,909,306	33,022,416	35,308,305	36,957,057	37,965,327
190236	NORTH RIVER TEL. COOP.	106,486	103,680	115,659	126,555	147,517	178,539	181,469
190237	HIGHLAND TEL. COOP.-VA	170,765	182,010	187,755	201,342	235,511	346,093	363,128
190238	MOUNTAIN GROVE-WILLIAMSVILLE TEL. CO.	264,929	222,582	245,037	264,278	331,921	501,485	528,793
190239	NEW HOPE TEL. CO.-VA	92,351	97,509	113,553	114,887	135,427	169,692	188,439
190243	PEMBROKE TEL. COOP.	250,107	247,134	260,424	265,884	293,711	391,656	433,281
190244	PEOPLES MUTUAL TEL. CO.-VA	525,231	500,406	492,795	1,122,391	1,169,586	1,614,385	1,575,587
190248	SCOTT COUNTY TEL. COOP. INC.	562,999	628,389	675,126	719,637	862,870	1,192,848	1,296,492
190249	ROANOKE & BOTETOURT TEL. CO.	1,494,119	1,819,749	1,873,539	1,952,972	2,441,488	3,663,389	2,697,229
190250	SHENANDOAH TEL. CO.	1,229,985	1,081,617	1,065,939	994,663	1,320,365	2,265,522	2,139,476
190253	VIRGINIA TEL. CO.	256,155	190,206	236,154	251,195	275,603	462,263	473,751
190254	CENTRAL TEL. CO. OF VA	1,335,327	1,184,748	1,457,808	1,245,492	5,255,238	9,279,219	9,039,136
190479	VERIZON SOUTH INC.- VA	1,995,465	2,586,942	2,291,514	1,552,505	1,631,146	1,460,448	1,425,684
190567	UNITED INTER-MOUNTAIN TEL. CO.-VA	0	0	2,828,610	5,460,816	3,295,425	1,317,342	1,368,612
193029	NEW CASTLE TEL. CO.	584,624	628,620	582,750	554,524	558,352	504,012	497,759
195040	VERIZON VIRGINIA INC.	0	0	6,285,732	12,408,330	11,997,030	11,690,520	11,684,703
199001	VIRGINIA CELLULAR LIMITED PARTNERSHIP	0	0	0	0	0	0	394,416
TOTAL	WASHINGTON	42,083,847	42,951,435	54,226,992	76,935,716	81,781,336	83,453,816	82,032,966
522400	UNITED TELEPHONE CO OF THE NW - WA	1,138,178	1,181,616	1,178,424	1,805,184	1,768,377	1,797,840	1,813,917
522404	ASOTIN TELEPHONE COMPANY - WA	504,555	561,003	488,319	460,162	450,894	445,200	345,308
522408	CENTURYTEL OF WASHINGTON, INC.	23,218,596	23,152,692	23,240,688	24,500,847	26,411,970	26,947,365	23,841,947
522410	CENTURYTEL OF COWICHE, INC.	350,827	508,596	345,312	427,449	242,583	191,124	170,782
522412	ELLENSBURG TELEPHONE COMPANY	1,212,046	912,900	1,884,576	1,779,407	2,431,195	2,751,204	3,010,208
522416	VERIZON NORTHWEST INC.-WA	250,064	0	7,947,234	16,329,948	17,265,783	17,331,867	16,870,854
522417	HAT ISLAND TELEPHONE COMPANY	15,679	13,584	20,076	24,660	8,436	6,006	6,834
522418	PEND OREILLE TELEPHONE COMPANY	559,389	1,298,760	1,255,515	1,271,961	1,293,018	1,464,102	1,435,888
522419	HOOD CANAL TELEPHONE COMPANY	556,594	577,773	580,548	558,524	536,473	695,466	704,364
522423	INLAND TELEPHONE COMPANY - WA	1,265,377	1,298,307	1,298,679	1,194,122	1,433,589	1,911,949	1,749,969
522426	KALAMA TELEPHONE COMPANY	916,334	911,583	996,756	939,003	1,191,941	1,174,595	1,314,271
522427	LEWIS RIVER TELEPHONE COMPANY INC.	666,369	830,565	735,051	783,258	919,397	910,680	767,388
522430	MCDANIEL TELEPHONE COMPANY	331,509	350,115	319,509	327,600	388,880	531,533	564,725
522431	MASHELL TELECOM INC.	1,167,955	1,146,432	1,205,568	1,631,484	2,252,646	2,045,916	1,916,715
522437	PIONEER TELEPHONE COMPANY	311,515	343,824	372,201	370,858	387,054	411,799	401,286
522442	ST. JOHN TELEPHONE CO.	264,151	258,972	263,616	225,706	288,498	309,377	294,824
522446	TENINO TEL. CO.	851,125	996,255	1,028,502	1,073,578	1,247,794	1,595,514	1,757,143
522447	TOLEDO TELEPHONE COMPANY INC.	1,124,190	1,399,917	1,493,679	1,715,448	1,772,421	2,139,360	2,264,054
522449	VERIZON NORTHWEST INC.-WA (CONTEL)	1,291,605	429,036	2,263,104	4,624,776	4,637,211	4,888,320	5,020,995
522451	WESTERN WAHKIAKUM COUNTY TEL COMPANY	1,515,503	1,627,509	1,593,990	1,737,861	1,899,546	1,944,671	2,022,972
522452	WHIDBEY TEL. CO.	3,127,975	3,635,985	3,656,856	4,003,588	4,733,039	3,130,549	3,038,281
522453	YCOM NETWORKS, INC.	1,444,311	1,516,011	2,058,789	2,917,573	3,738,353	1,862,217	1,659,820
525161	QWEST CORPORATION - WA	0	0	0	0	0	0	0
529001	UNITED STATES CELLULAR CORPORATION	0	0	0	8,232,719	6,177,035	5,034,764	5,123,958
529002	RCC MINNESOTA, INC.	0	0	0	0	293,245	3,099,043	3,093,250
529003	WASHINGTON RSA NO. 8 LIMITED PARTNERSHIP	0	0	0	0	11,957	762,549	2,263,227
529004	EASTERN SUB-RSA LIMITED PARTNERSHIP	0	0	0	0	0	70,806	58,279
529008	SPRINT SPECTRUM, LP	0	0	0	0	0	0	521,706
TOTAL	WEST VIRGINIA	24,313,426	23,114,247	63,788,685	72,681,386	80,614,305	80,678,658	71,637,463
200256	ARMSTRONG TEL. CO.-WV	229,557	246,180	251,706	249,175	543,924	720,225	766,243
200257	SPRUCE KNOB SENECA ROCKS TEL., INC.	107,141	119,940	120,456	122,022	147,251	210,108	418,244
200258	WAR ACQUISITION CORP. DBA WAR TELEPHONE CO.	190,959	157,275	193,503	199,439	210,357	325,896	329,087
200259	HARDY TELECOMMUNICATIONS, INC.	1,624,696	2,093,469	1,904,553	1,974,830	2,187,492	2,474,245	2,537,879
200267	ARMSTRONG TEL. CO.	783,696	842,484	930,225	1,083,854	1,328,312	1,457,593	1,387,166
200271	CITIZENS TEL OF WVA DBA FRONTIER COMM OF WVA	6,213,000	6,179,991	7,537,983	10,243,491	9,946,769	11,715,447	9,085,381
200277	WEST SIDE TEL. CO.-WV	294,842	289,884	324,651	341,295	589,959	523,493	1,065,557

Table 3.29
Total High-Cost Support Payment Projections by Study Area
(Dollars)

Study Area ID Code	Study Area Name	1998 Total	1999 Total	2000 Total	2001 Total	2002 Total	2003 Total	2004 Total
	WEST VIRGINIA (CONT.)							
204338	CITIZENS TEL CO OF WVA DBA FRONTIER COMM	5,228,814	5,283,972	5,967,075	7,891,985	9,089,428	7,477,929	7,768,117
204339	CITIZENS TEL CO OF WVA DBA FRONTIER COMM	7,663,493	6,447,972	9,200,736	13,062,474	14,942,979	13,463,712	12,674,567
205050	VERIZON WEST VIRGINIA INC.	1,977,228	1,453,080	37,357,797	37,512,821	41,544,305	40,826,880	31,575,441
209001	GATEWAY TELECOM LLC, DBA STRATUS WAVE COMMUNICATIONS	0	0	0	0	0	102	1,567
209002	FIBERNET, LLC	0	0	0	0	83,529	522,895	487,570
209003	HIGHLAND CELLULAR, INC.	0	0	0	0	0	851,670	1,148,433
209006	EASTERBROOKE CELLULAR CORPORATION	0	0	0	0	0	108,465	1,012,746
209008	ALLTEL COMMUNICATIONS, INC.	0	0	0	0	0	0	1,199,859
209909	WEST VIRGINIA PCS ALLIANCE	0	0	0	0	0	0	179,605
TOTAL	WISCONSIN	49,279,134	50,860,548	54,790,017	59,737,912	68,209,372	88,985,903	103,967,775
330841	CENTURYTEL OF THE MIDWEST-WI/CENCOM	1,709,526	1,562,766	2,301,891	2,794,543	3,319,156	4,035,745	3,836,004
330842	AMERY TELCOM, INC.	496,395	503,868	518,229	517,911	646,291	872,899	974,462
330843	AMHERST TEL. CO.	362,592	366,879	342,531	346,061	442,139	525,563	597,921
330844	BADGER TELECOM, INC.	537,216	768,309	784,239	924,647	1,024,864	1,163,526	985,783
330846	BALDWIN TELCOM., INC.	384,936	407,319	408,039	417,299	499,045	696,317	751,610
330847	BELMONT TEL. CO.	92,340	95,355	99,972	100,475	113,946	162,799	162,418
330848	BERGEN TEL. CO.	87,126	81,525	82,032	83,221	94,923	110,209	115,542
330849	BLACK EARTH TEL. CO.	121,425	123,996	123,402	121,946	135,328	172,207	185,464
330850	BLOOMER TEL. CO.	256,296	267,837	265,083	260,203	317,277	396,474	446,128
330851	BONDUEL TEL. CO.	130,845	133,842	123,633	117,545	130,019	160,153	169,671
330855	BRUCE TEL. CO., INC.	206,499	201,159	213,561	266,322	318,201	342,836	324,524
330856	BURLINGTON BRIGHTON & WHEATLAND TEL.	426,801	375,675	361,308	342,401	404,384	573,335	585,022
330857	CENTURYTEL OF THE MIDWEST-WI/CASCO	64,704	71,637	68,562	74,142	122,670	212,700	217,921
330859	CENTRAL STATE TEL. CO.	1,594,615	1,650,786	1,894,758	1,976,279	2,179,761	2,227,752	2,029,952
330860	CHEQUAMEGON COMMUNICATIONS COOPERATIVE, INC.	1,717,599	2,091,843	2,425,335	2,890,177	2,286,497	2,267,431	2,286,861
330861	CHIBARDUN TEL. COOP., INC.	529,874	558,855	562,767	588,542	749,921	1,104,043	1,191,262
330863	CITIZENS TEL. COOP., INC.-WI	234,572	251,091	263,820	277,152	349,018	492,001	543,405
330865	CLEAR LAKE TEL. CO., INC.-WI	152,997	159,357	162,297	171,435	196,707	265,133	270,264
330866	COCHRANE COOP. TEL. CO.	158,680	173,238	180,078	187,161	226,369	313,585	329,577
330868	COON VALLEY FARMERS TEL. CO., INC.	228,573	241,941	245,802	258,285	309,710	416,099	450,286
330870	RHINELANDER TEL CO (CRANDON) DBA FRONTIER	707,110	916,284	560,898	1,044,424	1,497,206	821,706	650,606
330872	CUBA CITY TEL. EXCH. CO.	175,701	178,302	179,505	174,124	200,190	272,545	269,998
330875	DICKEYVILLE TEL. CO.	117,068	119,790	126,384	128,359	142,171	214,271	222,857
330877	CENTURYTEL OF FAIRWATER-BRANDON-ALTO, INC.	217,011	151,317	137,778	151,677	153,594	208,503	168,717
330879	FARMERS IND. TEL. CO.-WI	318,218	340,779	343,347	367,059	456,897	635,335	683,156
330880	FARMERS TEL. CO.-WI	482,913	475,236	479,529	480,281	507,169	717,415	708,061
330881	MID-PLAINS TEL., INC.	1,550,883	1,190,262	1,163,823	1,067,952	1,180,124	1,595,701	1,858,237
330884	CENTURYTEL OF FORESTVILLE, INC.	1,122,911	1,134,375	1,168,908	1,129,831	1,043,196	920,058	861,359
330886	VERIZON NORTH INC.-WI	313,086	0	1,169,280	2,363,202	1,171,767	0	0
330889	HAGER TELECOM, INC.	226,676	234,816	252,429	259,374	302,804	430,289	437,526
330891	RHINELANDER TEL-HEADWATRS DBA FRONTIER RIB LK	340,932	608,982	386,130	751,588	1,196,082	1,015,284	1,145,445
330892	HILLSBORO TEL. CO., INC.	141,480	145,776	164,013	157,829	183,926	255,427	263,725
330895	CENTURYTEL OF WISCONSIN, LLC	0	0	0	0	0	0	3,835
330896	LAKEFIELD TEL. CO.	164,457	175,146	183,816	189,418	212,955	312,611	334,659
330898	CENTURYTEL OF LARSEN-READFIELD, INC.	521,741	513,501	549,756	581,294	572,386	675,845	700,092
330899	LA VALLE TEL. COOP.	183,503	190,965	203,283	213,929	250,758	347,345	360,494
330900	LEMONWEIR VALLEY TEL. CO.	279,087	280,353	280,083	273,825	323,896	407,682	501,622
330902	LUCK TEL. CO.	243,376	241,839	262,500	268,943	337,186	458,028	490,674
330905	MANAWA TEL. CO.	203,114	206,592	221,682	232,318	255,079	341,989	362,041
330908	MARQUETTE-ADAMS TEL. COOP., INC.	353,304	410,388	467,079	526,482	849,035	1,160,016	983,294
330909	MIDWAY TEL. CO.	469,581	567,558	630,927	650,114	609,613	552,414	433,778
330910	MILLTOWN MUTUAL TEL. CO.	137,967	159,513	164,457	199,522	225,865	373,103	312,959
330912	FRONTIER COMM. OF MONDOVI, INC.	100,332	96,573	99,027	107,481	84,595	112,332	84,756
330913	CENTURYTEL OF MONROE COUNTY, INC.	904,851	818,568	1,020,165	1,067,763	988,620	1,264,807	1,232,168
330914	EASTCOAST TELECOM, INC.	430,338	413,853	418,560	424,282	457,066	639,851	691,341
330915	MOSINEE TEL. CO.	356,949	370,710	378,609	373,271	446,790	552,798	598,558
330916	MOUNT HOREB TEL. CO.	1,084,933	1,259,040	1,286,811	1,482,634	1,490,292	1,307,466	1,288,569
330917	MOUNT VERNON TEL. CO.	563,136	392,313	418,179	409,329	824,398	1,861,877	2,056,689
330918	NELSON TEL. COOP.	371,599	387,336	401,256	418,315	504,099	1,243,554	1,420,072
330920	NIAGARA TEL. CO.	440,961	592,737	630,297	676,553	680,730	732,269	635,561
330922	CENTURYTEL OF THE MIDWEST-WI/NORTHWEST	163,956	162,708	164,376	166,824	716,328	1,728,690	2,098,512
330924	CENTURYTEL OF THE MIDWEST-KENDALL, INC.	30,472	44,238	23,880	24,240	1,236,370	2,445,780	2,594,846
330925	BAYLAND TEL, INC.	161,433	163,329	170,262	178,342	214,774	272,814	288,791
330930	GRANTLAND TELECOM, INC.	433,277	421,020	384,897	374,835	437,348	598,985	646,469
330931	CENTURYTEL OF SOUTHERN WISCONSIN, INC.	844,880	639,012	666,489	755,249	748,304	839,893	837,257
330934	CENTURYTEL OF THE MIDWEST-WI/PLATTEVILLE	405,897	447,306	526,587	619,458	591,661	745,140	644,532
330936	INDIANHEAD TEL. CO.	926,695	1,114,836	1,274,187	1,359,912	1,039,267	1,013,514	786,217
330937	PRICE COUNTY TEL. CO.	640,389	668,556	852,993	775,453	883,129	972,060	591,709
330938	NORTHEAST TEL. CO.	475,467	490,353	496,518	491,564	585,896	689,712	795,340
330940	RHINELANDER TEL CO DBA FRONTIER RIB LAKE	1,022,739	1,035,549	905,286	1,086,094	672,964	1,017,132	679,716
330941	RHINELANDER TEL CO (RIB LAKE) DBA FRONTIER	332,302	238,248	246,501	369,301	91,575	196,131	141,324
330942	RICHLAND-GRANT TEL. COOP., INC.	322,179	348,078	316,770	366,165	459,163	620,016	659,375
330943	RIVERSIDE TELECOM, INC.	350,901	378,348	304,653	251,628	282,738	375,347	380,736
330944	FRONTIER COMM.-ST. CROIX, INC.	649,359	613,425	558,804	553,231	675,865	975,965	1,103,170
330945	SCANDINAVIA TEL. CO.	218,259	264,501	317,289	333,500	339,139	487,763	435,486
330946	SHARON TEL. CO.	169,608	185,343	189,921	196,999	237,151	345,793	359,905
330949	SIREN TEL. CO., INC.	211,680	229,278	237,351	242,013	277,908	372,229	392,223
330950	CENTURYTEL OF NORTHWEST WISCONSIN, INC.	6,474,355	7,123,395	7,292,868	7,246,457	7,438,109	7,858,313	7,753,180
330951	SOMERSET TEL. CO., INC.	249,129	203,034	280,023	265,194	335,032	454,883	491,453
330952	SOUTHEAST TEL. CO. OF WIS., INC.	844,554	665,007	575,412	605,710	519,965	673,621	593,616
330953	SPRING VALLEY TEL. CO., INC.	114,566	175,149	206,331	252,038	395,946	445,339	449,271
330954	STOCKBRIDGE & SHERWOOD TEL. CO.	300,119	251,223	566,871	530,763	601,481	656,575	546,702
330955	STATE LONG DISTANCE TEL. CO.	573,516	511,620	533,988	507,870	453,263	640,818	670,575
330956	CENTURYTEL OF NORTHERN WISCONSIN, INC.	5,609,011	6,050,667	6,621,150	7,212,271	6,568,276	7,077,835	6,762,069
330958	TENNEY TEL. CO.	170,777	177,435	173,232	201,907	173,921	177,372	153,047
330959	CENTURYTEL OF MIDWEST-WI/THORP	95,235	99,954	115,560	113,023	132,697	176,801	178,145
330960	TRI-COUNTY TEL. COOP., INC.-WI	390,700	421,953	428,139	454,219	535,427	743,478	857,722
330962	UNION TEL. CO.	386,684	396,048	401,547	408,251	520,421	714,931	769,703
330963	UTELCO, INC.	872,025	767,820	846,216	879,830	888,536	871,896	886,945
330964	FRONTIER COMM. OF WISCONSIN, INC.	508,653	511,776	610,896	730,649	540,267	754,056	552,504
330966	VERNON TEL. COOP.	591,457	637,032	667,239	684,081	835,168	1,131,420	1,221,984
330967	FRONTIER COMM. OF VIROQUA, INC.	289,344	302,706	287,358	279,963	358,961	473,496	493,789
330968	WAUNAKEE TEL. CO.	472,755	377,442	365,223	351,239	431,001	582,073	612,817
330970	CENTURYTEL OF THE MIDWEST-WI/WAYSIDE	508,781	510,330	525,303	533,830	634,179	862,829	994,913
330971	WEST WISCONSIN TELCOM COOP., INC.	525,311	543,396	548,703	575,072	773,068	1,134,372	1,220,403
330973	WITTENBERG TEL. CO.	222,100	310,344	335,397	323,140	379,861	360,864	293,905
330974	WOOD COUNTY TEL. CO.	703,740	719,907	595,947	550,677	1,679,346	3,722,616	4,580,122
331155	TELEPHONE USA OF WISCONSIN, LLC	0	0	0	0	1,979,401	4,409,826	5,115,669

Table 3.29
Total High-Cost Support Payment Projections by Study Area
(Dollars)

Study Area ID Code	Study Area Name	1998 Total	1999 Total	2000 Total	2001 Total	2002 Total	2003 Total	2004 Total
	WISCONSIN (CONT.)							
331159	CENTURYTEL OF CENTRAL WISCONSIN, LLC	0	0	0	0	1,326,910	3,017,424	3,296,082
335220	WISCONSIN BELL	0	0	0	0	0	0	0
339001	CTC TELCOM, INC.	0	0	0	0	203,841	378,197	586,213
339003	CHEQUAMEGON TELECOMMUNICATIONS COMPANY, INC.	0	0	0	0	0	94,499	146,277
339004	BAYLAND COMMUNICATIONS, INC.	0	0	0	0	0	26,455	45,378
339005	24-7 TELCOM, INC.	0	0	0	0	0	0	0
339006	MIDWEST WIRELESS WISCONSIN, LLC	0	0	0	0	0	0	937,627
339007	UNITED STATES CELLULAR CORPORATION	0	0	0	0	0	1,907,630	7,593,122
339009	NPCR, INC.	0	0	0	0	0	0	130,772
339010	WISCONSIN RSA #4 LIMITED PARTNERSHIP	0	0	0	0	0	0	399,165
339013	METRO SOUTHWEST PCS, LLP	0	0	0	0	0	0	8,388
339014	BROWN COUNTY MSA CELLULAR LTD. PARTNERSHIP	0	0	0	0	0	0	140,492
339017	ALLTEL COMMUNICATIONS, INC.	0	0	0	0	0	0	5,835,198
TOTAL	WYOMING	21,614,158	26,038,794	30,336,454	35,232,097	41,327,230	48,298,507	51,317,628
511595	UNITED TELEPHONE CO. OF THE WEST-WY	1,465,205	1,361,007	2,097,981	2,223,994	2,120,517	2,108,550	2,130,094
512251	RANGE TEL. COOPERATIVE INC.-WY	6,145,713	7,789,626	7,735,248	7,975,708	8,643,622	8,707,261	8,005,661
512289	CHUGWATER TELEPHONE COMPANY	146,414	159,522	160,464	166,207	249,675	219,714	271,293
512290	ALL WEST COMMUNICATIONS-WY	62,427	76,860	92,367	72,600	162,154	201,238	134,783
512291	DUBOIS TELEPHONE EXCHANGE INC.	1,818,837	1,973,082	1,915,614	1,987,933	2,049,060	1,974,071	2,059,056
512295	SILVER STAR TEL. CO.- WY	1,231,545	1,389,009	1,236,096	1,494,277	1,603,798	1,831,914	2,009,083
512296	TRI-COUNTY TEL. ASSN. INC.-WY	3,484,053	4,456,404	4,614,555	4,951,537	5,411,768	6,119,736	6,632,887
512297	UNION TELEPHONE CO.	3,715,315	3,750,597	3,812,136	3,807,162	4,574,449	5,608,823	4,882,306
512299	CENTURYTEL OF WYOMING, INC.	698,721	678,675	842,163	768,631	942,008	1,012,339	1,105,628
515108	QWEST CORPORATION - WY	2,845,928	4,404,012	7,790,227	11,657,492	15,533,310	14,480,692	13,858,984
519001	SILVER STAR TEL - WY	0	0	39,603	126,556	36,870	34,972	31,694
519002	WESTERN WIRELESS	0	0	0	0	0	5,999,198	8,216,852
519004	ADVANCED COMMUNICATIONS TECHNOLOGY, INC.	0	0	0	0	0	0	2,328
519905	UNION TELEPHONE CO. DBA UNION CELLULAR	0	0	0	0	0	0	1,976,977
TOTAL	INDUSTRY	1,693,854,665	1,717,605,118	2,239,107,107	2,620,704,386	2,949,308,428	3,280,153,655	3,459,695,933

Source: Universal Service Administrative Company quarterly filings to the FCC.

Table 3.30
High-Cost Loop Support
2002 Data by Study Area

Study Area Code	Type	Status	Study Area Name	Holding Company Name	Unseparated NTS Revenue Requirement $	Number of Loops	Unseparated NTS Revenue Requirement per Loop $	High-Cost Loop Support Payments for 2004 $	Percent of Total %
TOTAL:			ALABAMA		746,451,215	2,417,624	308.75	17,504,688	1.638
250282	C	R	BLOUNTSVILLE TEL CO	CEA Capital	2,453,160	3,896	629.66	865,522	0.081
250283	A	R	BRINDLEE MOUNTAIN	CEA Capital	3,431,167	12,846	267.10	0	0.000
250284	C	R	BUTLER TEL CO	Telephone And Data Systems, Inc.	4,246,153	8,928	475.60	951,829	0.089
250285	A	R	CASTLEBERRY TEL CO		410,469	1,072	382.90	43,517	0.004
250286	C	R	NATIONAL OF ALABAMA	Telephone Electronics Corporation	1,225,924	2,296	533.94	345,242	0.032
250290	C	R	FARMERS TEL COOP -AL		8,398,449	19,921	421.59	1,316,860	0.123
250295	C	R	GRACEBA TOTAL COMM		2,563,652	4,540	564.68	787,334	0.074
250298	C	R	GULF TEL CO - AL	Madison River Telephone Company	14,520,181	57,219	253.77	0	0.000
250299	C	R	HAYNEVILLE TEL CO		1,713,630	2,621	653.81	629,745	0.059
250300	C	R	HOPPER TELECOMM. CO.	CEA Capital	3,829,191	3,861	991.76	1,906,298	0.178
250301	A	R	FRONTIER-LAMAR CNTY	Citizens Communications Company	897,909	2,392	375.38	85,409	0.008
250302	C	R	ALLTEL ALABAMA	ALLTEL Communications Service Corp.	12,420,651	28,211	440.28	2,260,311	0.212
250304	C	R	MILLRY TEL CO		3,568,886	7,457	478.60	811,781	0.076
250305	C	R	MON-CRE TEL COOP		3,117,818	3,190	977.37	1,540,576	0.144
250306	C	R	FRONTIER COMM.-AL	Citizens Communications Company	4,333,049	13,804	313.90	0	0.000
250307	C	R	MOUNDVILLE TEL CO		1,337,814	1,936	691.02	519,190	0.049
250308	C	R	NEW HOPE TEL COOP		3,409,278	6,384	534.03	960,371	0.090
250311	A	R	OAKMAN TEL CO (TDS)	Telephone And Data Systems, Inc.	1,037,673	2,534	409.50	146,678	0.014
250312	A	R	OTELCO TELEPHONE LLC	CEA Capital	2,013,936	7,726	260.67	0	0.000
250314	C	R	PEOPLES TEL CO	Telephone And Data Systems, Inc.	8,803,859	17,205	511.70	2,300,078	0.215
250315	C	R	PINE BELT TEL CO		1,707,977	2,693	634.23	607,498	0.057
250316	C	R	RAGLAND TEL CO		1,497,344	1,387	1,079.56	776,140	0.073
250317	C	R	ROANOKE TEL CO	Telephone Electronics Corporation	1,818,919	5,523	329.34	31,924	0.003
250318	C	R	FRONTIER COMM-SOUTH	Citizens Communications Company	4,563,379	12,094	377.33	447,159	0.042
250322	A	R	UNION SPRINGS TEL CO		1,784,587	4,747	375.94	171,225	0.016
255181	C	N	SO CENTRAL BELL-AL	BellSouth Telecommunications, Inc.	540,580,811	1,894,740	285.31	0	0.000
259788	C	N	CENTURYTEL-AL-SOUTH	CenturyTel, Inc.	62,732,772	162,839	385.24	0	0.000
259789	C	N	CENTURYTEL-AL-NORTH	CenturyTel, Inc.	48,032,577	125,562	382.54	0	0.000
TOTAL:			ALASKA		201,396,103	451,038	446.52	49,094,390	4.595
613000	C	N	ACS OF ANCHORAGE	Alaska Communications Systems	44,936,314	170,763	263.15	0	0.000
613001	C	R	ARCTIC SLOPE TEL		2,182,432	2,901	752.30	911,310	0.085
613001A	C	R	ARCTIC SLOPE TEL		1,440,038	3,605	399.46	185,146	0.017
613002	C	R	BETTLES TEL CO INC	Alaska Power & Telephone	119,776	201	595.90	39,564	0.004
613003	C	R	BRISTOL BAY TEL COOP		1,237,510	1,739	711.62	493,227	0.046
613004	C	R	BUSH-TELL INC.		807,471	1,013	797.11	352,265	0.033
613005	A	R	CIRCLE UTILITIES		26,250	42	625.01	9,184	0.001
613006	C	R	COPPER VALLEY TEL		7,911,555	6,390	1,238.11	4,335,577	0.406
613007	C	R	CORDOVA TEL COOP		1,027,484	2,050	501.21	257,929	0.024
613008	C	R	ACS-FAIRBANKS, INC.	Alaska Communications Systems	17,223,625	44,041	391.08	2,021,972	0.189
613010	C	R	ACS-N GLACIER STATE	Alaska Communications Systems	35,559,588	54,304	654.82	13,088,710	1.225
613011	C	R	INTERIOR TEL CO INC	TelAlaska, Inc.	5,499,362	5,330	1,031.77	2,791,530	0.261
613011A	C	R	INTERIOR TEL CO INC	TelAlaska, Inc.	2,065,863	3,309	624.32	721,864	0.068
613012	C	R	ACS-AK JUNEAU	Alaska Communications Systems	7,356,344	27,311	269.35	0	0.000
613013	C	R	KETCHIKAN PUBLIC UT		5,507,164	10,615	518.81	1,475,688	0.138
613015	C	R	MATANUSKA TEL ASSOC		40,324,025	61,641	654.18	14,827,535	1.388
613016	C	R	MUKLUK TEL CO INC	TelAlaska, Inc.	1,519,122	1,636	928.56	730,199	0.068
613016A	C	R	MUKLUK TEL CO INC	TelAlaska, Inc.	834,241	3,006	277.53	0	0.000
613017	C	R	ALASKA TEL CO	Alaska Power & Telephone	2,978,667	5,141	579.39	948,279	0.089
613017A	C	R	ALASKA TEL CO	Alaska Power & Telephone	2,608,485	7,001	372.59	237,282	0.022
613018	C	R	NUSHAGAK ELEC & TEL		1,517,863	2,388	635.62	541,184	0.051
613019	C	R	OTZ TEL COOPERATIVE		2,230,867	3,785	589.40	726,575	0.068
613020	C	R	ACS-N SITKA	Alaska Communications Systems	7,741,243	14,556	531.82	2,165,593	0.203
613022	C	R	ACS-AK GREATLAND	Alaska Communications Systems	1,371,693	5,062	270.98	0	0.000
613023	C	R	UNITED UTILITIES INC	United Utilities, Inc.	4,464,357	7,557	590.76	1,458,362	0.136
613023A	C	R	UNITED UTILITIES INC	United Utilities, Inc.	1,829,118	4,618	396.08	227,026	0.021
613025	C	R	YUKON TEL CO INC		399,999	586	682.59	153,447	0.014
613026	A	R	NORTH COUNTRY TEL CO	Alaska Power & Telephone	95,525	187	510.83	24,877	0.002
613028	C	R	SUMMIT TEL & TEL -AK		580,119	260	2,231.23	370,067	0.035
TOTAL:			AMERICAN SAMOA		3,192,791	10,325	309.23	0	0.000
673900	C	R	AMERICAN SAMOA		3,192,791	10,325	309.23	0	0.000
TOTAL:			ARIZONA		1,013,999,927	2,929,763	346.10	29,557,742	2.767
452169	C	R	SAN CARLOS APACHE		3,321,420	2,442	1,360.12	1,880,344	0.176
452171	C	R	ARIZONA TELEPHONE CO	Telephone And Data Systems, Inc.	2,041,087	4,132	493.97	497,448	0.047
452172	C	R	CITZENS-FRNTR-RURAL	Citizens Communications Company	39,807,564	102,558	388.15	4,513,231	0.422
452173	C	R	TOHONO O'ODHAM UTIL.		2,405,125	4,431	542.80	695,719	0.065
452174	C	R	SOUTHWESTERN TEL CO	Telephone And Data Systems, Inc.	2,700,274	5,484	492.39	653,715	0.061
452175	C	R	CENTURYTEL SW-AZ	CenturyTel, Inc.	1,044,492	1,933	540.35	299,952	0.028
452176	C	R	VALLEY TEL COOP-AZ	Valley Telephone Cooperative	7,923,054	8,204	965.75	3,890,535	0.364
452179	C	R	GILA RIVER TELECOM.		3,209,243	3,719	862.93	1,476,849	0.138
452191	C	R	ACCIPITER COMM.		1,015,578	178	5,705.49	717,167	0.067
452200	C	R	FORT MOJAVE TEL, INC		717,344	1,023	701.22	282,171	0.026
452226	C	R	MIDVALE-AZ		610,178	716	852.20	278,568	0.026
452302	C	R	VERIZON CALIF-AZ	Verizon Communications Inc.	3,929,635	8,647	454.45	784,708	0.073

Table 3.30
High-Cost Loop Support
2002 Data by Study Area

Study Area Code	Type	Status	Study Area Name	Holding Company Name	Unseparated NTS Revenue Requirement $	Number of Loops	Unseparated NTS Revenue Requirement per Loop $	High-Cost Loop Support Payments for 2004 $	Percent of Total %
			ARIZONA (CONT.)						
453334	C	R	TABLE TOP TEL CO		3,281,995	5,326	616.22	1,129,520	0.106
454426	C	R	CITZENS-FRNTER-WH MT	Citizens Communications Company	23,101,823	41,817	552.45	6,868,406	0.643
454449	C	R	NAVAJO-AZ-FRONTIER	Citizens Communications Company	13,439,629	22,726	591.38	4,396,268	0.411
455101	C	N	QWEST CORP-AZ	Qwest Communications International, Inc.	902,835,543	2,713,114	332.77	0	0.000
457991	C	R	SADDLEBACK COMM CO		1,795,932	615	2,920.21	1,193,143	0.112
457991A	C	R	SADDLEBACK COMM CO		820,011	2,698	303.93	0	0.000
TOTAL:			ARKANSAS		550,327,407	1,453,606	378.59	59,164,741	5.538
401142	C	R	CENTURYTEL NW-AR-RUS	CenturyTel, Inc.	49,763,823	113,820	437.22	8,858,226	0.829
401143	C	R	CENTURYTEL NW-AR-SIL	CenturyTel, Inc.	9,533,718	22,781	418.49	1,452,952	0.136
401144	C	R	CENTURYTEL-CENTRAL A	CenturyTel, Inc.	50,274,194	84,718	593.43	16,518,665	1.546
401144A	C	R	CENTURYTEL-CENTRAL A	CenturyTel, Inc.	417,598	1,288	324.22	3,158	0.000
401691	C	R	ALLTEL ARKANSAS INC	ALLTEL Communications Service Corp.	41,740,546	109,505	381.17	4,322,121	0.405
401692	C	R	ARKANSAS TEL CO		3,063,421	8,940	342.66	129,077	0.012
401697	C	R	CENTRAL ARKANSAS TEL		2,715,111	3,391	800.68	1,188,280	0.111
401698	C	R	CLEVELAND COUNTY TEL	Telephone And Data Systems, Inc.	1,884,322	3,796	496.40	463,915	0.043
401699	C	R	DECATUR TEL CO INC	Telephone And Data Systems, Inc.	471,866	1,307	361.03	34,477	0.003
401702	C	R	SOUTH ARKANSAS TEL		2,260,012	4,084	553.38	673,642	0.063
401704	A	R	LAVACA TEL CO-AR		621,164	1,885	329.53	11,128	0.001
401705	C	R	CENTURYTEL- ARKANSAS	CenturyTel, Inc.	15,924,249	19,347	823.09	7,104,782	0.665
401709	C	R	MADISON COUNTY TEL		1,745,552	3,906	446.89	332,319	0.031
401710	A	R	MAGAZINE TEL CO		465,321	1,098	423.79	74,394	0.007
401711	C	R	CENTURYTEL-MTN HOME	CenturyTel, Inc.	12,983,628	22,691	572.19	4,062,917	0.380
401712	A	R	MOUNTAIN VIEW TEL CO		2,944,287	7,534	390.80	344,523	0.032
401713	C	R	NORTH ARKANSAS TEL		6,170,460	8,077	763.95	2,607,854	0.244
401718	C	R	PRAIRIE GROVE TEL CO		5,448,827	10,018	543.90	1,581,207	0.148
401720	C	R	CENTURYTEL-REDFIELD	CenturyTel, Inc.	1,256,822	1,997	629.35	443,182	0.041
401721	C	R	RICE BELT TEL CO		507,592	1,050	483.42	118,100	0.011
401722	A	R	E RITTER TEL CO	E. Ritter Communications, Inc.	2,023,601	4,929	410.55	288,675	0.027
401724	C	R	SW ARKANSAS TEL COOP		4,218,995	6,537	645.40	1,529,407	0.143
401726	C	R	TRI-COUNTY TEL CO-AR	E. Ritter Communications, Inc.	5,024,288	7,065	711.15	2,001,332	0.187
401727	C	R	CENTURYTEL-SOUTH AR	CenturyTel, Inc.	1,244,724	1,442	863.19	572,913	0.054
401729	C	R	WALNUT HILL TEL CO	Townes Telecommunications	5,869,035	5,766	1,017.87	2,959,769	0.277
401733	C	R	YELCOT TEL CO INC		2,055,046	4,203	488.95	490,171	0.046
401734	C	R	YELL COUNTY TEL CO		3,169,650	5,949	532.80	889,445	0.083
403031	C	R	SCOTT COUNTY TEL CO	Valliant Tel. Co.	184,156	120	1,534.64	108,107	0.010
405211	C	N	SOUTHWESTERN BELL-AR	Southwestern Bell	316,345,398	986,362	320.72	0	0.000
TOTAL:			CALIFORNIA		4,197,603,360	22,684,649	185.04	36,781,051	3.443
542301	C	R	CALAVERAS TEL CO		2,794,541	4,114	679.28	1,067,055	0.100
542302	C	N	VERIZON CA(CONTEL)	Verizon Communications Inc.	109,409,841	409,420	267.23	0	0.000
542308	C	R	CITIZENS-FRONTIER CA	Citizens Communications Company	57,928,649	127,290	455.09	11,612,555	1.087
542311	C	R	CAL-ORE TELEPHONE CO		2,425,709	2,754	880.79	1,130,528	0.106
542313	C	R	DUCOR TELEPHONE CO		1,491,047	1,259	1,184.31	803,423	0.075
542315	C	R	EVANS TEL CO.	Country Road Communications, LLC	4,171,442	12,968	321.67	10,305	0.001
542318	C	R	FORESTHILL TEL CO.		1,830,242	3,231	566.46	564,639	0.053
542319	C	N	VERIZON-CA (GTE)	Verizon Communications Inc.	786,414,285	4,180,618	188.11	0	0.000
542321	C	R	HAPPY VALLEY TEL CO	Telephone And Data Systems, Inc.	2,223,312	3,533	629.30	783,925	0.073
542322	C	R	HORNITOS TEL CO	Telephone And Data Systems, Inc.	443,366	666	665.72	165,968	0.016
542323	C	R	WINTERHAVEN TEL. CO.	Telephone And Data Systems, Inc.	940,459	1,673	562.14	286,947	0.027
542324	C	R	KERMAN TELEPHONE CO		4,003,543	6,299	635.58	1,427,332	0.134
542332	C	R	THE PONDEROSA TEL CO		10,509,805	9,854	1,066.55	5,417,967	0.507
542334	C	N	ROSEVILLE TEL CO		48,675,138	134,361	362.27	0	0.000
542338	C	R	SIERRA TELEPHONE CO		16,822,148	23,873	704.65	6,646,222	0.622
542339	C	R	THE SISKIYOU TEL CO		4,555,835	5,032	905.37	2,158,422	0.202
542343	C	R	VOLCANO TEL CO		6,035,989	11,623	519.31	1,620,178	0.152
542344	C	R	VERIZON W-COAST-CA	Verizon Communications Inc.	4,028,508	14,720	273.68	0	0.000
542346	C	R	PINNACLES TEL CO		535,826	277	1,934.39	332,595	0.031
543402	C	R	CITIZENS-FRNTIER-GST	Citizens Communications Company	7,435,272	16,050	463.26	1,562,574	0.146
544342	C	R	CITZENS-FRNTR-TUOLUM	Citizens Communications Company	3,856,707	6,806	566.66	1,190,414	0.111
545170	C	N	PACIFIC BELL	Southwestern Bell	3,121,071,693	17,708,228	176.25	0	0.000
TOTAL:			COLORADO		1,001,977,936	2,808,697	356.74	33,624,510	3.147
461835	C	R	SUNFLOWER TEL - CO	FairPoint Communications, Inc.	532,348	348	1,529.74	312,231	0.029
462178	C	R	AGATE MUTUAL TEL CO		231,429	160	1,446.43	133,557	0.013
462181	C	R	BIJOU TEL COOP ASSOC		1,253,189	1,531	818.54	557,003	0.052
462182	C	R	BLANCA TEL CO		1,497,650	1,346	1,112.67	786,621	0.074
462184	C	R	DELTA COUNTY TEL CO	Telephone And Data Systems, Inc.	4,689,126	10,879	431.03	796,170	0.075
462185	C	R	CENTURYTEL OF EAGLE	CenturyTel, Inc.	55,369,390	85,792	645.39	20,071,392	1.879
462186	C	R	EASTERN SLOPE RURAL		3,467,199	5,556	624.05	1,210,925	0.113
462187	C	R	THE EL PASO CNTY TEL	Qwest Communications International, Inc.	1,914,131	4,953	386.46	212,524	0.020
462188	C	R	FARMERS TEL CO - CO		663,774	586	1,132.72	351,279	0.033
462190	C	R	HAXTUN TEL CO	Townes Telecommunications	1,563,408	1,774	881.29	728,900	0.068
462192	C	R	BIG SANDY TELECOM	FairPoint Communications, Inc.	806,497	1,155	698.27	316,024	0.030
462193	C	R	NUCLA-NATURITA TEL		822,350	1,634	503.27	208,113	0.019
462194	C	R	NUNN TEL CO		713,230	668	1,067.71	367,864	0.034

Table 3.30
High-Cost Loop Support
2002 Data by Study Area

Study Area Code	Type	Status	Study Area Name	Holding Company Name	Unseparated NTS Revenue Requirement $	Number of Loops	Unseparated NTS Revenue Requirement per Loop $	High-Cost Loop Support Payments for 2004 $	Percent of Total %
			COLORADO (CONT.)						
462195	C	R	SOUTH PARK TEL. CO.		630,977	163	3,871.02	432,468	0.040
462196	C	R	PEETZ COOP TEL CO		154,430	231	668.53	58,052	0.005
462197	C	R	PHILLIPS COUNTY TEL		1,094,827	2,151	508.99	283,188	0.027
462198	A	R	PINE DRIVE TEL CO		369,785	947	390.48	43,109	0.004
462199	C	R	PLAINS COOP TEL ASSN		1,734,457	1,646	1,053.74	889,197	0.083
462201	C	R	RICO TEL CO		84,885	189	449.13	16,397	0.002
462202	C	R	ROGGEN TEL COOP CO		345,118	325	1,061.90	177,559	0.017
462203	C	R	RYE TELEPHONE CO		2,785,847	2,580	1,079.79	1,444,166	0.135
462204	C	R	COLUMBINE ACQ CORP	FairPoint Communications, Inc.	1,471,845	1,517	970.23	724,495	0.068
462206	A	R	STONEHAM COOP TEL CO		41,888	78	537.03	11,909	0.001
462207	C	R	STRASBURG TEL CO	Telephone And Data Systems, Inc.	1,013,130	1,857	545.57	295,429	0.028
462208	C	R	CENTURYTEL-COLORADO	CenturyTel, Inc.	7,490,331	10,855	690.03	2,902,997	0.272
462209	C	R	WIGGINS TEL ASSOC		967,896	1,776	544.99	281,770	0.026
462210	A	R	WILLARD TEL CO		36,901	66	559.10	11,170	0.001
465102	C	N	QWEST CORP-CO	Qwest Communications International, Inc.	910,231,897	2,667,934	341.17	0	0.000
TOTAL:			CONNECTICUT		584,572,487	2,322,733	251.67	0	0.000
132454	A	R	THE WOODBURY TEL CO	Southwestern Bell	6,538,464	25,634	255.07	0	0.000
135200	C	N	SOUTHERN NEW ENGLAND	Southwestern Bell	578,034,023	2,297,099	251.64	0	0.000
TOTAL:			DELAWARE		132,508,550	580,535	228.25	0	0.000
565010	C	N	VERIZON DELAWARE INC	Verizon Communications Inc.	132,508,550	580,535	228.25	0	0.000
TOTAL:			DISTRICT OF COLUMBIA		86,463,630	897,193	96.37	0	0.000
575020	C	N	VERIZON WA, DC INC.	Verizon Communications Inc.	86,463,630	897,193	96.37	0	0.000
TOTAL:			FLORIDA		3,081,004,863	11,051,084	278.80	10,745,211	1.006
210291	C	R	GTC, INC.	FairPoint Communications, Inc.	2,247,669	4,992	450.25	437,295	0.041
210318	C	R	FRONTIER COMM-SOUTH	Citizens Communications Company	1,588,590	4,744	334.86	44,442	0.004
210328	C	N	VERIZON FLORIDA	Verizon Communications Inc.	675,605,879	2,280,450	296.26	0	0.000
210329	C	R	GTC, INC.	FairPoint Communications, Inc.	4,110,554	11,737	350.22	227,136	0.021
210330	C	R	SMART CITY TEL LLC		10,754,054	16,638	646.35	3,904,508	0.365
210331	C	R	ITS TELECOMM. SYS.		2,013,058	3,891	517.36	536,692	0.050
210335	C	R	NORTHEAST FLORIDA	Townes Telecommunications	5,232,604	10,285	508.76	1,352,289	0.127
210336	C	R	ALLTEL FLORIDA INC.	ALLTEL Communications Service Corp.	28,959,656	94,573	306.21	0	0.000
210338	C	R	QUINCY TEL CO-FL DIV	Telephone And Data Systems, Inc.	5,860,295	14,296	409.93	831,507	0.078
210339	C	R	GTC, INC.	FairPoint Communications, Inc.	17,218,182	37,996	453.16	3,411,343	0.319
210341	C	R	SPRINT-FLORIDA, INC.	United Telephone System Inc.	516,925,753	2,114,633	244.45	0	0.000
215191	C	N	SOUTHERN BELL-FL	BellSouth Telecommunications, Inc.	1,810,488,570	6,456,849	280.40	0	0.000
TOTAL:			GEORGIA		1,739,929,097	4,952,969	351.29	47,308,480	4.428
220324	A	R	VALLEY TEL CO	Knology, Inc.	1,366,814	5,165	264.63	0	0.000
220338	C	R	QUINCY TEL CO-GA DIV	Telephone And Data Systems, Inc.	404,050	800	505.06	102,965	0.010
220344	C	R	ALMA TEL CO		3,453,825	7,583	455.47	693,952	0.065
220346	C	R	BLUE RIDGE TEL CO	Telephone And Data Systems, Inc.	6,601,653	13,689	482.26	1,527,783	0.143
220347	C	R	BRANTLEY TEL CO		3,444,616	6,311	545.81	1,005,147	0.094
220348	C	R	BULLOCH COUNTY RURAL		5,031,607	11,208	448.93	970,715	0.091
220351	C	R	CAMDEN TEL & TEL CO	Telephone And Data Systems, Inc.	7,743,282	25,596	302.52	0	0.000
220354	C	R	CHICKAMAUGA TEL CORP	Fail, Inc.	2,180,915	6,771	322.10	7,273	0.001
220355	C	R	CITIZENS TEL CO - GA		2,824,736	5,462	517.16	752,563	0.070
220356	C	R	COASTAL UTILITIES	Madison River Telephone Company	17,158,475	40,127	427.60	2,833,433	0.265
220357	C	R	ALLTEL GEORGIA INC.	ALLTEL Communications Service Corp.	31,749,753	72,542	437.67	5,670,182	0.531
220358	C	R	DARIEN TEL CO		4,188,549	7,210	580.94	1,338,296	0.125
220360	C	R	ELLIJAY TEL CO		11,233,423	15,551	722.36	4,535,941	0.425
220362	C	R	FRONTIER-FAIRMOUNT	Citizens Communications Company	1,755,781	2,800	627.06	616,579	0.058
220364	A	R	GEORGIA TEL CORP	ALLTEL Communications Service Corp.	2,510,084	7,670	327.26	33,964	0.003
220365	C	R	GLENWOOD TEL CO		492,809	1,023	481.73	113,767	0.011
220368	C	R	HART TEL CO		4,226,193	10,263	411.79	609,341	0.057
220369	C	R	COMSOUTH TELECOMM		2,678,411	5,490	487.87	635,820	0.060
220371	C	R	INTERSTATE TEL CO	Knology, Inc.	3,462,235	19,823	174.66	0	0.000
220375	A	R	NELSON-BALL GROUND	Telephone And Data Systems, Inc.	2,468,362	9,035	273.20	0	0.000
220376	C	R	PEMBROKE TEL CO		2,811,882	4,257	660.53	1,044,281	0.098
220377	C	R	PINELAND TEL COOP		6,548,842	14,063	465.68	1,394,651	0.131
220378	C	R	PLANTERS RURAL COOP		5,199,782	9,868	526.93	1,431,937	0.134
220379	C	R	PLANT TEL. CO.		5,385,812	10,506	512.64	1,411,918	0.132
220380	A	R	PROGRESSIVE RURAL		2,240,685	5,748	389.82	259,190	0.024
220381	C	R	PUBLIC SERVICE TEL		11,617,054	12,584	923.16	5,565,672	0.521
220382	C	R	RINGGOLD TEL CO		6,482,273	14,456	448.41	1,246,384	0.117
220386	C	R	STANDARD TEL CO	ALLTEL Communications Service Corp.	39,670,246	82,208	482.56	9,193,454	0.860
220387	A	R	FRONTIER OF GEORGIA	Citizens Communications Company	7,218,759	28,082	257.06	0	0.000
220389	A	R	TRENTON TEL CO		2,116,423	7,226	292.89	0	0.000
220392	C	R	WAVERLY HALL, LLC		878,817	1,530	574.39	276,477	0.026
220394	C	R	WILKES TEL & ELC CO		4,835,307	12,506	386.64	538,072	0.050
220395	A	R	ACCUCOMM TELECOMM.	ALLTEL Communications Service Corp.	1,686,478	4,838	348.59	88,500	0.008
223036	C	R	GEORGIA ALLTEL TELCO	ALLTEL Communications Service Corp.	35,139,885	98,109	358.17	2,405,596	0.225
223037	C	R	ALLTEL GEORGIA COMM.	ALLTEL Communications Service Corp.	119,612,584	341,914	349.83	1,004,629	0.094

Table 3.30
High-Cost Loop Support
2002 Data by Study Area

Study Area Code	Type	Status	Study Area Name	Holding Company Name	Unseparated NTS Revenue Requirement $	Number of Loops	Unseparated NTS Revenue Requirement per Loop $	High-Cost Loop Support Payments for 2004 $	Percent of Total %
			GEORGIA (CONT.)						
225192	C	N	SOUTHERN BELL-GA	BellSouth Telecommunications, Inc.	1,373,508,692	4,030,955	340.74	0	0.000
TOTAL:			GUAM		21,555,303	70,975	303.70	0	0.000
663800	C	R	GUAM TEL. AUTH.		21,555,303	70,975	303.70	0	0.000
TOTAL:			HAWAII		181,251,453	706,080	256.70	3,861,187	0.361
623021	C	R	SANDWICH ISLES COMM.		5,476,695	985	5,560.10	3,861,187	0.361
623100	C	N	VERIZON HAWAII-HI	Verizon Communications Inc.	175,774,758	705,095	249.29	0	0.000
TOTAL:			IDAHO		236,930,970	742,213	319.22	21,431,856	2.006
472213	C	R	ALBION TEL CO-ATC		3,548,239	5,091	696.96	1,387,968	0.130
472215	C	R	CAMBRIDGE TEL CO		1,176,304	2,031	579.17	374,291	0.035
472218	C	R	CUSTER TEL COOP		1,906,733	2,187	871.85	883,109	0.083
472220	C	R	FILER MUTUAL TEL -ID		889,505	2,212	402.13	117,443	0.011
472221	C	R	FARMERS MUTUAL TEL		895,006	3,665	244.20	0	0.000
472222	C	R	FREMONT TELCOM	FairPoint Communications, Inc.	4,944,279	5,757	858.83	2,268,454	0.212
472223	C	R	CENTURY-GEM STATE-ID	CenturyTel, Inc.	1,469,808	1,632	900.62	694,215	0.065
472225	C	R	CENTURYTEL OF IDAHO	CenturyTel, Inc.	3,526,324	4,170	845.64	1,601,871	0.150
472226	C	R	MIDVALE TEL EXCH INC	Midvale Telephone Exchange Inc.	1,333,785	1,175	1,135.14	706,488	0.066
472227	A	R	MUD LAKE TEL COOP		779,366	1,633	477.26	176,130	0.016
472230	C	R	POTLATCH TEL CO INC	Telephone And Data Systems, Inc.	931,267	2,382	390.96	109,175	0.010
472231	C	R	PROJECT MUTUAL TEL		4,061,179	8,429	481.81	937,887	0.088
472232	C	R	DIRECT COMM-ROCKLAND		1,243,290	1,417	877.41	578,092	0.054
472233	C	R	RURAL TEL CO - ID	Rural Telephone Co.	775,651	651	1,191.48	418,933	0.039
472295	C	R	SILVER STAR TEL- ID	Silver Star Tel. Co.	5,895,773	5,015	1,175.63	3,167,645	0.296
472416	C	R	VERIZON N'WEST-ID	Verizon Communications Inc.	48,515,044	132,909	365.02	3,850,656	0.360
472423	C	R	INLAND TEL-ID		470,863	386	1,219.85	256,612	0.024
474427	C	R	CITIZENS-FRONTIER-ID	Citizens Communications Company	12,018,591	20,437	588.08	3,902,887	0.365
475103	C	N	QWEST CORP-ID	Qwest Communications International, Inc.	133,627,678	510,232	261.90	0	0.000
475162	C	R	QWEST CORP-IDAHO	Qwest Communications International, Inc.	8,922,285	30,802	289.67	0	0.000
TOTAL:			ILLINOIS		1,468,613,838	7,988,559	183.84	14,027,008	1.313
340976	A	R	ADAMS TEL COOP		2,216,974	4,735	468.21	478,562	0.045
340978	C	R	ALHAMBRA-GRANTFORK		458,742	1,228	373.57	42,402	0.004
340983	A	R	CAMBRIDGE TEL CO -IL		745,898	1,913	389.91	86,373	0.008
340984	C	R	CASS TEL CO		1,627,827	3,107	523.92	443,840	0.042
340990	A	R	CLARKSVILLE MUTUAL		129,111	262	492.79	31,310	0.003
340993	A	R	CROSSVILLE TEL CO		286,363	707	405.04	38,874	0.004
340998	A	R	FRONTIER-DEPUE	Citizens Communications Company	327,554	823	398.00	41,487	0.004
341003	C	R	EGYPTIAN COOP ASSN		1,869,703	3,418	547.02	547,484	0.051
341004	C	R	EL PASO TEL CO	FairPoint Communications, Inc.	770,575	2,149	358.57	53,251	0.005
341009	C	R	C-R TEL CO	FairPoint Communications, Inc.	768,398	979	784.88	331,462	0.031
341011	C	R	FRONTIER OF LAKESIDE	Citizens Communications Company	322,705	942	342.57	13,546	0.001
341012	C	R	FLAT ROCK TEL CO-OP		242,822	563	431.30	41,317	0.004
341015	C	N	VERIZON NORTH-IL	Verizon Communications Inc.	154,204,020	672,072	229.45	0	0.000
341016	A	R	GENESEO TEL CO		2,258,418	8,449	267.30	0	0.000
341017	A	R	GLASFORD TEL CO		531,424	1,487	357.38	35,697	0.003
341020	C	R	GRAFTON TEL CO		708,745	880	805.39	311,480	0.029
341021	A	R	GRANDVIEW MUTUAL TEL		54,695	103	531.02	15,262	0.001
341023	C	R	GRIDLEY TEL CO		341,500	1,527	223.64	0	0.000
341024	A	R	HAMILTON COUNTY TEL		1,249,853	2,699	463.08	262,401	0.025
341025	C	R	SHAWNEE TELEPHONE CO		1,985,744	4,502	441.08	363,409	0.034
341026	C	R	HARRISONVILLE TEL CO		8,916,728	20,446	436.11	1,574,222	0.147
341029	A	R	HENRY COUNTY TEL CO		631,310	1,578	400.07	81,669	0.008
341032	C	R	HOME TEL CO-ST JACOB		1,626,429	1,056	1,540.18	955,729	0.089
341036	C	N	VERIZON N-IL(CONTEL)	Verizon Communications Inc.	26,259,416	135,335	194.03	0	0.000
341037	C	R	IL CONSOLIDATED TEL	Homebase Acquisition Corporation	30,743,742	82,707	371.72	2,756,387	0.258
341038	C	R	FRONTIER OF ILLINOIS	Citizens Communications Company	1,484,772	5,497	270.11	0	0.000
341041	A	R	KINSMAN MUTUAL TEL		57,724	109	529.58	16,034	0.002
341043	C	R	LA HARPE TEL CO		998,823	1,087	918.88	477,271	0.045
341045	C	R	LEAF RIVER TEL CO		566,313	615	920.83	270,928	0.025
341046	A	R	LEONORE MUTUAL TEL		88,955	173	514.19	23,451	0.002
341047	C	R	MCDONOUGH TEL COOP		3,146,559	4,492	700.48	1,236,520	0.116
341048	C	R	MCNABB TEL CO		192,510	480	401.06	25,151	0.002
341049	C	R	MADISON TEL CO		2,330,387	1,583	1,472.13	1,351,896	0.127
341049A	C	R	MADISON TEL CO		1,709,813	3,984	429.17	286,008	0.027
341050	A	R	MARSEILLES TEL CO		1,102,039	4,117	267.68	0	0.000
341053	A	R	METAMORA TEL CO		1,328,631	4,247	312.84	0	0.000
341054	A	R	MID CENTURY TEL COOP		2,256,747	4,840	466.27	482,132	0.045
341055	C	R	FRONTIER-MIDLAND	Citizens Communications Company	1,729,979	5,128	337.36	56,373	0.005
341057	C	R	GALLATIN RIVER COMM.	Madison River Telephone Company	17,127,143	78,952	216.93	0	0.000
341058	C	R	MONTROSE MUTUAL TEL		690,846	1,702	405.90	94,536	0.009
341060	C	R	MOULTRIE INDEPENDENT		211,132	863	244.65	0	0.000
341061	C	R	FRONTIER-MT. PULASKI	Citizens Communications Company	707,910	2,108	335.82	21,063	0.002
341062	A	R	NEW WINDSOR TEL CO		269,944	662	407.77	37,575	0.004
341065	C	R	ODIN TEL EXCH INC	FairPoint Communications, Inc.	804,908	1,152	698.70	315,575	0.030

Table 3.30
High-Cost Loop Support
2002 Data by Study Area

Study Area Code	Type	Status	Study Area Name	Holding Company Name	Unseparated NTS Revenue Requirement $	Number of Loops	Unseparated NTS Revenue Requirement per Loop $	High-Cost Loop Support Payments for 2004 $	Percent of Total %
			ILLINOIS (CONT.)						
341065A	C	R	ODIN TEL EXCH INC	FairPoint Communications, Inc.	1,039,639	2,682	387.64	117,137	0.011
341066	C	R	ONEIDA TEL EXCHANGE		244,872	622	393.68	29,608	0.003
341067	C	R	FRONTIER-ORION	Citizens Communications Company	327,020	1,999	163.59	0	0.000
341073	C	R	FRONTIER-PRAIRIE	Citizens Communications Company	402,531	1,196	336.56	12,526	0.001
341075	A	R	REYNOLDS TEL CO, INC		243,673	588	414.41	35,912	0.003
341079	C	R	FRONTIER-SCHUYLER	Citizens Communications Company	1,109,194	3,081	360.01	79,230	0.007
341086	A	R	TONICA TEL CO		242,031	582	415.86	36,095	0.003
341087	A	R	VIOLA HOME TEL CO		338,631	855	396.06	42,022	0.004
341088	C	R	WABASH TEL COOP, INC		2,111,994	5,156	409.62	298,853	0.028
341091	C	R	WOODHULL COMMUNITY		327,213	782	418.43	49,840	0.005
341092	A	R	STELLE TEL CO		53,174	100	531.74	14,872	0.001
341093	C	R	YATES CITY TEL CO	FairPoint Communications, Inc.	333,713	560	595.92	110,237	0.010
341183	C	R	CITIZENS-FRONTIER-IL	Citizens Communications Company	32,516,847	106,023	306.70	0	0.000
343035	C	R	VERIZON S-IL(ALLTEL)	Verizon Communications Inc.	8,659,970	37,283	232.28	0	0.000
345070	C	N	ILLINOIS BELL TEL CO	Southwestern Bell	1,144,579,503	6,751,592	169.53	0	0.000
TOTAL:			INDIANA		836,181,609	3,723,570	224.56	9,098,649	0.852
320742	C	R	BLOOMINGDALE HOME		609,161	651	935.73	294,063	0.028
320744	A	R	CAMDEN TEL CO - IN	Telephone And Data Systems, Inc.	852,556	2,103	405.40	116,126	0.011
320747	C	R	CENTURYTEL-CENTR IN	CenturyTel, Inc.	2,135,450	3,618	590.23	696,769	0.065
320750	A	R	FRONTIER OF INDIANA	Citizens Communications Company	762,986	2,775	274.95	0	0.000
320751	A	R	CITIZENS TEL CORP		992,293	2,714	365.62	79,689	0.007
320753	C	R	CLAY CTY RURAL COOP		4,178,051	12,994	321.54	9,227	0.001
320756	A	R	CRAIGVILLE TEL CO		510,706	1,409	362.46	38,477	0.004
320759	C	R	DAVIESS-MARTIN/RTC		1,963,963	4,131	475.42	439,855	0.041
320771	A	R	GEETINGSVILLE TEL CO		304,322	757	402.01	40,133	0.004
320772	C	N	VERIZON N-IN	Verizon Communications Inc.	204,381,125	774,501	263.89	0	0.000
320775	C	R	HANCOCK TELECOM		4,296,753	8,597	499.80	1,072,576	0.100
320776	C	R	COMM CORP OF INDIANA	Telephone And Data Systems, Inc.	5,793,020	12,083	479.44	1,322,987	0.124
320777	A	R	HOME CO OF PITTSBORO	Telephone And Data Systems, Inc.	784,195	2,859	274.29	0	0.000
320778	A	R	HOME TEL CO INC	Telephone And Data Systems, Inc.	708,948	2,437	290.91	0	0.000
320779	C	N	VERIZON N-IN(CONTEL)	Verizon Communications Inc.	50,797,050	199,558	254.55	0	0.000
320783	C	R	LIGONIER TEL CO		1,508,227	2,742	550.05	445,436	0.042
320788	C	R	MERCHANTS & FARMERS	Telephone And Data Systems, Inc.	217,214	653	332.64	5,175	0.000
320790	A	R	MONON TEL CO		637,287	1,969	323.66	4,112	0.000
320792	A	R	MULBERRY COOP TEL CO		814,031	2,977	273.44	0	0.000
320796	A	R	NEW LISBON TEL CO		356,369	907	392.91	42,720	0.004
320797	C	R	NEW PARIS TEL INC		1,045,844	2,237	467.52	224,934	0.021
320800	C	R	NORTHWESTERN INDIANA		5,391,683	14,624	368.69	458,574	0.043
320801	C	R	CENTURYTEL OF ODON	CenturyTel, Inc.	1,190,661	1,729	688.64	460,591	0.043
320807	C	R	PERRY-SPENCER RURAL		3,802,734	7,205	527.79	1,050,158	0.098
320809	A	R	COMM CORP OF S. IN	Telephone And Data Systems, Inc.	864,525	2,136	404.74	117,032	0.011
320813	A	R	PULASKI-WHITE RURAL		788,841	2,044	385.93	87,000	0.008
320815	C	R	ROCHESTER TEL CO		3,084,997	8,694	354.84	194,355	0.018
320816	A	R	S & W TEL CO	Telephone And Data Systems, Inc.	237,834	567	419.46	36,575	0.003
320818	A	R	SMITHVILLE TEL CO		9,088,644	33,034	275.13	0	0.000
320819	C	R	SE INDIANA RURAL		2,485,477	4,922	504.97	633,162	0.059
320825	C	R	SUNMAN TELECOMM CORP		2,869,225	4,887	587.11	929,723	0.087
320826	A	R	SWAYZEE TEL CO		448,347	1,194	375.50	42,726	0.004
320827	A	R	SWEETSER RURAL TEL		647,117	2,023	319.88	0	0.000
320828	C	R	FRONTIER-THORNTOWN	Citizens Communications Company	489,270	2,961	165.24	0	0.000
320829	A	R	TIPTON TEL CO	Telephone And Data Systems, Inc.	1,486,082	5,637	263.63	0	0.000
320830	A	R	TRI-COUNTY TEL CO	Telephone And Data Systems, Inc.	1,725,041	4,553	378.88	172,928	0.016
320832	C	R	UTC OF INDIANA	United Telephone System Inc.	57,788,317	272,796	211.84	0	0.000
320834	A	R	WASHINGTON CTY RURAL		1,051,250	3,916	268.45	0	0.000
320837	A	R	WEST POINT TEL CO		332,076	836	397.22	41,718	0.004
320839	A	R	YEOMAN TEL CO, INC		467,794	1,259	371.56	41,828	0.004
323034	C	R	VERIZON N-IN(ALLTEL)	Verizon Communications Inc.	3,488,579	11,282	309.22	0	0.000
325080	C	N	INDIANA BELL TEL CO	Southwestern Bell	454,803,563	2,294,599	198.21	0	0.000
TOTAL:			IOWA		381,676,460	1,659,718	229.96	13,573,882	1.270
351096	C	R	HEARTLND-HICKORYTECH		3,555,645	13,514	263.11	0	0.000
351097	A	R	ANDREW TEL CO INC		179,080	387	462.74	37,526	0.004
351098	A	R	ARCADIA TEL CO		163,520	346	472.60	36,109	0.003
351101	A	R	ATKINS TEL CO, INC		331,034	833	397.40	41,666	0.004
351105	C	R	AYRSHIRE FARMERS MUT		159,500	349	457.02	32,344	0.003
351106	C	R	ALPINE COMM.		2,759,853	6,670	413.77	404,600	0.038
351107	A	R	BALDWIN-NASHVILLE		163,520	346	472.60	36,109	0.003
351108	A	R	BARNES CITY COOP		100,620	198	508.18	25,947	0.002
351110	C	R	BERNARD TEL CO INC		435,583	564	772.31	185,637	0.017
351112	A	R	BREDA TEL COOP	Breda Telephone Corporation	530,930	1,144	464.10	112,097	0.010
351113	A	R	BROOKLYN MUTUAL TEL		586,216	1,718	341.22	23,197	0.002
351114	A	R	THE BURT TEL CO		206,455	465	443.99	38,550	0.004
351115	A	R	BUTLER-BREMER MUTUAL	Butler-Bremer Mutual Tel. Co.	1,277,010	3,197	399.44	164,150	0.015
351118	A	R	CASCADE TEL CO		725,203	1,851	391.79	85,836	0.008
351119	A	R	CASEY MUTUAL TEL CO		209,423	474	441.82	38,525	0.004

Table 3.30
High-Cost Loop Support
2002 Data by Study Area

Study Area Code	Type	Status	Study Area Name	Holding Company Name	Unseparated NTS Revenue Requirement $	Number of Loops	Unseparated NTS Revenue Requirement per Loop $	High-Cost Loop Support Payments for 2004 $	Percent of Total %
			IOWA (CONT.)						
351121	A	R	CENTER JUNCTION TEL		78,441	151	519.48	21,068	0.002
351125	A	R	CENTRAL SCOTT TEL CO	Lynch Interactive Corporation	1,993,718	6,375	312.74	0	0.000
351126	A	R	CENTURYTEL-CHESTER	CenturyTel, Inc.	115,448	218	529.58	32,067	0.003
351127	C	R	FRONTIER IOWA	Citizens Communications Company	10,982,700	58,815	186.73	0	0.000
351129	C	R	THE CITIZENS MUTUAL		2,404,102	4,515	532.47	673,928	0.063
351130	A	R	CLARENCE TEL CO		356,031	906	392.97	42,709	0.004
351132	C	R	CLEAR LAKE INDEPEND		3,462,360	7,048	491.25	834,125	0.078
351133	A	R	C-M-L TEL COOP ASSN		465,342	931	499.83	116,174	0.011
351134	A	R	COLO TEL CO		312,122	779	400.67	40,621	0.004
351136	A	R	COON CREEK TEL CO		272,510	669	407.34	37,785	0.004
351137	A	R	COON VALLEY COOP TEL		334,005	710	470.43	72,941	0.007
351139	A	R	COOPERATIVE TEL CO		753,764	1,651	456.55	152,427	0.014
351141	A	R	CORN BELT TEL CO		339,665	858	395.88	42,069	0.004
351146	A	R	CUMBERLAND TEL CO		184,570	402	459.13	37,892	0.004
351147	A	R	DANVILLE MUTUAL TEL		421,209	1,106	380.84	43,416	0.004
351149	A	R	DEFIANCE TEL CO	Farmers Mutual Cooperative Telephone Com	145,098	300	483.66	33,797	0.003
351150	A	R	DIXON TEL CO		281,646	694	405.83	38,516	0.004
351152	A	R	DUMONT TEL CO	Dumont Telephone Company	637,634	1,596	399.52	82,030	0.008
351153	A	R	DUNKERTON TEL COOP		313,890	784	400.37	40,729	0.004
351156	C	R	EAST BUCHANAN COOP		1,205,658	1,644	733.37	493,100	0.046
351157	A	R	ELLSWORTH COOP ASSN		349,591	751	465.50	74,377	0.007
351158	C	R	MINBURN TELECOMM.	Minburn Telephone Company	476,608	1,065	447.52	91,112	0.009
351160	A	R	FARMERS & BUSINESSME		497,213	1,209	411.26	71,365	0.007
351162	A	R	FARMERS COOP TEL CO		617,524	1,539	401.25	80,831	0.008
351166	A	R	FARMERS & MERCHANTS		336,915	850	396.37	41,947	0.004
351167	C	R	ITS-IOWA TELECOM-NO	Iowa Network Services, Inc.	27,399,078	120,621	227.15	0	0.000
351168	A	R	FARMERS MUTUAL COOP	Farmers Mutual Cooperative Telephone Com	956,131	1,957	488.57	227,676	0.021
351169	A	R	FARMERS MUTUAL COOP		223,995	520	430.76	37,950	0.004
351170	C	R	ITS-IOWA TELECOM-SYS	Iowa Network Services, Inc.	13,335,700	77,740	171.54	0	0.000
351171	A	R	FARMERS MUTUAL JESUP		665,554	2,131	312.32	0	0.000
351172	A	R	FARMERS MUTUAL TEL		1,025,410	2,501	410.00	145,581	0.014
351173	A	R	FARMERS MUTUAL COOP		1,080,511	2,650	407.74	150,361	0.014
351174	A	R	FARMERS MUTUAL TEL		576,580	1,270	454.00	114,823	0.011
351175	A	R	FARMERS TEL CO - BAT		201,076	449	447.83	38,517	0.004
351176	A	R	FARMERS TEL CO-ESSEX		307,518	766	401.46	40,336	0.004
351177	A	R	FARMERS TEL CO -RICE		788,550	1,750	450.60	153,758	0.014
351178	C	R	ITS - IOWA TELECOM	Iowa Network Services, Inc.	21,431,446	84,035	255.03	0	0.000
351179	A	R	FENTON CO-OP TEL CO		168,540	359	469.47	36,623	0.003
351187	A	R	PARTNER COMM. COOP.		590,394	1,463	403.55	79,026	0.007
351188	A	R	GOLDFIELD TEL CO		244,762	592	413.45	35,787	0.003
351189	A	R	RIVER VALLEY COOP		449,212	1,044	430.28	75,817	0.007
351191	A	R	GRAND MOUND COOP TEL		261,824	640	409.10	36,879	0.003
351195	A	R	GRISWOLD CO-OP TEL		962,017	2,306	417.18	144,992	0.014
351199	A	R	HAWKEYE TEL CO		220,917	510	433.17	38,142	0.004
351202	A	R	HOSPERS TEL EXCH INC		317,409	794	399.76	40,933	0.004
351203	A	R	HUBBARD COOP ASSN		350,947	891	393.88	42,528	0.004
351205	A	R	HUXLEY COMM. COOP.		761,091	1,959	388.51	86,667	0.008
351206	A	R	IAMO TEL CO - IA		232,449	465	499.89	58,046	0.005
351209	A	R	INTERSTATE 35 TEL CO		631,541	1,432	441.02	115,529	0.011
351212	A	R	JEFFERSON TEL CO -IA		991,380	3,679	269.47	0	0.000
351213	A	R	JORDAN SOLDIERVALLEY		173,482	372	466.35	37,079	0.003
351213A	A	R	JORDAN SOLDIERVALLEY		142,205	293	485.34	33,378	0.003
351214	C	R	KALONA COOP TEL CO		946,984	2,141	442.31	174,800	0.016
351217	A	R	KEYSTONE FRMS COOP		494,834	1,049	471.72	108,783	0.010
351220	A	R	LA PORTE CITY TEL CO		786,913	2,038	386.12	86,996	0.008
351222	A	R	LA MOTTE TEL CO		291,782	722	404.13	39,272	0.004
351223	A	R	LAUREL TEL CO, INC		159,600	336	475.00	35,670	0.003
351225	A	R	LEHIGH VALLEY COOP		885,219	2,045	432.87	152,484	0.014
351228	A	R	LONE ROCK CO-OP TEL		146,741	304	482.70	34,029	0.003
351229	C	R	LOST NATION-ELWOOD		527,133	703	749.83	219,536	0.021
351230	A	R	NORTHEAST IOWA TEL		842,388	2,075	405.97	115,348	0.011
351232	A	R	LYNNVILLE TEL. CO.		211,382	480	440.38	38,494	0.004
351235	A	R	MANILLA TEL CO	Farmers Mutual Cooperative Telephone Com	262,936	643	408.92	36,977	0.003
351237	A	R	MARNE & ELK HORN TEL		730,290	1,586	460.46	151,077	0.014
351238	A	R	MARTELLE COOP ASSN		165,074	350	471.64	36,275	0.003
351239	A	R	MASSENA TEL CO		332,849	707	470.79	72,824	0.007
351241	A	R	MECHANICSVILLE TEL		360,076	918	392.24	42,839	0.004
351242	A	R	MILES COOP TEL ASSN		317,057	793	399.82	40,913	0.004
351243	A	R	MILLER TEL CO - IA		54,695	103	531.02	15,262	0.001
351245	A	R	MINBURN TEL CO	Minburn Telephone Company	210,078	476	441.34	38,516	0.004
351246	A	R	MINERVA VALLEY TEL		400,107	892	448.55	77,001	0.007
351247	A	R	MODERN COOP TEL CO		501,334	1,013	494.90	122,661	0.011
351248	A	R	MONTEZUMA MUTUAL TEL		906,061	2,419	374.56	85,084	0.008
351250	A	R	MUTUAL TEL CO		282,374	696	405.71	38,573	0.004
351251	A	R	MEDIAPOLIS TEL CO		913,678	2,273	401.97	120,445	0.011
351252	A	R	MUTUAL TEL CO	Mutual Telephone Company	1,418,118	5,368	264.18	0	0.000

Table 3.30
High-Cost Loop Support
2002 Data by Study Area

Study Area Code	Type	Status	Study Area Name	Holding Company Name	Unseparated NTS Revenue Requirement $	Number of Loops	Unseparated NTS Revenue Requirement per Loop $	High-Cost Loop Support Payments for 2004 $	Percent of Total %
			IOWA (CONT.)						
351257	A	R	NORTH ENGLISH COOP		367,121	939	390.97	43,043	0.004
351259	A	R	NORTHERN IOWA TEL CO	Mutual Telephone Company	1,256,150	2,716	462.50	262,872	0.025
351260	A	R	NORTHWEST IOWA TEL		2,450,946	8,966	273.36	0	0.000
351261	A	R	NORTHWEST TEL COOP		699,932	1,504	465.38	148,816	0.014
351262	A	R	COMM 1 NETWORK		267,733	656	408.13	37,388	0.003
351262A	A	R	COMM 1 NETWORK		381,332	838	455.05	76,425	0.007
351263	A	R	OGDEN TEL CO - IA		642,617	1,998	321.63	1,536	0.000
351264	A	R	OLIN TEL CO, INC		381,332	838	455.05	76,425	0.007
351265	A	R	ONSLOW COOP TEL ASSN		126,958	257	494.00	30,946	0.003
351266	A	R	ORAN MUTUAL TEL CO		140,957	290	486.06	33,192	0.003
351269	A	R	PALO COOP TEL ASSN		228,829	536	426.92	37,574	0.004
351270	A	R	PALMER MUTUAL TEL CO		154,035	322	478.37	34,998	0.003
351271	A	R	PANORA COOP TEL ASSN		672,283	2,173	309.38	0	0.000
351273	A	R	PEOPLES TEL CO - IA		345,151	874	394.91	42,302	0.004
351274	A	R	CENTURYTEL-POSTVILLE	CenturyTel, Inc.	619,778	1,878	330.02	11,685	0.001
351275	A	R	PRAIRIEBURG TEL CO		116,002	232	500.01	28,981	0.003
351276	A	R	PRESTON TEL CO		529,572	1,296	408.62	74,277	0.007
351277	A	R	RADCLIFFE TEL CO		229,419	538	426.43	37,517	0.004
351278	A	R	READLYN TEL CO		357,384	910	392.73	42,755	0.004
351280	A	R	RINGSTED TEL CO		189,600	416	455.77	38,163	0.004
351282	A	R	ROCKWELL COOP ASSN		639,976	1,348	474.76	142,863	0.013
351283	A	R	ROYAL TEL CO		214,290	489	438.22	38,424	0.004
351284	A	R	RUTHVEN TEL EXCHANGE		344,466	872	395.03	42,273	0.004
351285	A	R	SAC COUNTY MUTUAL		481,009	1,153	417.18	72,496	0.007
351291	A	R	SCHALLER TEL CO		800,896	1,786	448.43	154,014	0.014
351292	A	R	SEARSBORO TEL CO		332,076	705	471.03	72,745	0.007
351293	A	R	SHARON TEL CO		534,360	1,309	408.22	74,681	0.007
351294	A	R	SCRANTON TEL CO		239,806	574	417.78	36,315	0.003
351295	A	R	SHELL ROCK TEL CO	Blue Earth Valley Communications, Inc.	423,094	1,112	380.48	43,391	0.004
351297	A	R	HEART OF IOWA COMM.		1,114,056	2,344	475.28	249,335	0.023
351298	A	R	SOUTH SLOPE COOP TEL		3,630,562	12,970	279.92	0	0.000
351298A	A	R	SOUTH SLOPE COOP TEL		538,227	1,514	355.50	34,495	0.003
351301	A	R	SOUTHWEST TEL EXCH		389,910	792	492.31	94,362	0.009
351302	A	R	SPRINGVILLE COOP TEL		506,258	1,393	363.43	38,919	0.004
351303	A	R	COOP TEL EXCHANGE		330,536	701	471.52	72,590	0.007
351304	A	R	SWISHER TEL CO		397,014	1,030	385.45	43,519	0.004
351305	A	R	STRATFORD MUTUAL TEL		298,250	740	403.04	39,727	0.004
351306	A	R	SULLY TEL ASSOC		702,235	1,783	393.85	85,070	0.008
351307	A	R	SUPERIOR TEL COOP		102,917	203	506.98	26,420	0.002
351308	A	R	TEMPLETON TEL CO		188,530	413	456.49	38,111	0.004
351309	A	R	TERRIL TEL. COOP.		204,787	460	445.19	38,550	0.004
351310	A	R	TITONKA TEL CO		252,531	615	410.62	36,046	0.003
351316	C	R	UNITED FARMERS TEL		167,629	618	271.24	0	0.000
351319	A	R	VAN BUREN TEL CO		1,343,971	3,120	430.76	227,703	0.021
351320	A	R	VAN HORNE COOP TEL		273,612	672	407.16	37,876	0.004
351322	A	R	VENTURA TEL CO, INC		238,964	571	418.50	36,422	0.003
351324	A	R	VILLISCA FARMERS TEL		522,536	1,277	409.19	73,661	0.007
351326	A	R	WALNUT TEL CO, INC		346,862	879	394.61	42,373	0.004
351327	C	R	WEBB-DICKENS TEL	Mutual Telephone Company	93,871	445	210.94	0	0.000
351328	A	R	WEBSTER-CALHOUN COOP		2,526,714	5,308	476.02	567,567	0.053
351329	A	R	WELLMAN COOP TEL		536,477	1,507	355.99	34,816	0.003
351331	A	R	WEST IOWA TEL CO		2,164,165	5,519	392.13	257,150	0.024
351332	A	R	WEST LIBERTY TEL CO		1,316,628	4,175	315.36	0	0.000
351334	A	R	WESTERN IOWA ASSN		1,743,226	4,003	435.48	306,316	0.029
351335	A	R	WESTSIDE INDEPENDENT	Breda Telephone Corporation	165,074	350	471.64	36,275	0.003
351336	A	R	WILTON TEL CO		655,170	2,069	316.66	0	0.000
351337	A	R	WINNEBAGO COOP ASSN		3,281,951	7,376	444.95	616,812	0.058
351342	A	R	WOOLSTOCK MUTUAL		136,350	279	488.71	32,488	0.003
351343	A	R	WYOMING MUTUAL TEL		299,683	744	402.80	39,826	0.004
351344	A	R	PRAIRIE TEL CO	Breda Telephone Corporation	509,444	1,087	468.67	110,237	0.010
351346	C	R	ACE TEL ASSN-IA		1,762,569	4,724	373.11	161,705	0.015
351405	A	R	HILLS TEL CO, INC-IA	Alliance Telecommunications Corporation	1,036,171	2,150	481.94	239,438	0.022
351424	A	R	MABEL COOP TEL-IA		490,948	1,039	472.52	108,369	0.010
351888	C	R	GRAND RIVER MUT-IA	Grand River Mutual Tel. Corp.	2,353,667	8,885	264.90	0	0.000
355141	C	N	QWEST CORP-IA	Qwest Communications International, Inc.	211,529,086	1,069,497	197.78	0	0.000
TOTAL:			KANSAS		536,282,807	1,572,621	341.01	62,997,137	5.896
411317	C	R	UNITED OF EASTERN KS	United Telephone System Inc.	30,077,664	58,052	518.12	8,040,296	0.753
411746	C	R	BLUE VALLEY TELE-COM		4,317,015	2,968	1,454.52	2,495,499	0.234
411756	C	R	COLUMBUS TELEPHONE		294,423	2,730	107.85	0	0.000
411758	C	R	COUNCIL GROVE TEL CO	Tri-County Telephone Association - KS	1,010,134	2,183	462.73	211,662	0.020
411761	C	R	CUNNINGHAM TEL CO		1,172,570	1,529	766.89	497,046	0.047
411764	C	R	ELKHART TEL CO INC		698,577	1,641	425.70	113,535	0.011
411777	C	R	GOLDEN BELT TEL ASSN		7,473,124	6,676	1,119.40	3,935,246	0.368
411778	C	R	GORHAM TEL CO		161,370	341	473.23	35,748	0.003
411780	C	R	HAVILAND TEL CO	Lynch Interactive Corporation	4,306,016	4,055	1,061.90	2,215,395	0.207

Table 3.30
High-Cost Loop Support
2002 Data by Study Area

Study Area Code	Type	Status	Study Area Name	Holding Company Name	Unseparated NTS Revenue Requirement $	Number of Loops	Unseparated NTS Revenue Requirement per Loop $	High-Cost Loop Support Payments for 2004 $	Percent of Total %
			KANSAS (CONT.)						
411781	C	R	H & B COMMUNICATIONS		552,507	1,001	551.96	164,046	0.015
411782	C	R	HOME TEL CO		1,836,247	2,153	852.88	838,748	0.079
411785	C	R	J. B. N. TEL CO INC	Lynch Interactive Corporation	3,029,195	2,902	1,043.83	1,546,140	0.145
411788	C	R	KANOKLA TEL ASSN-KS		3,634,334	2,486	1,461.92	2,104,030	0.197
411791	A	R	LA HARPE TEL CO INC		188,173	412	456.73	38,093	0.004
411801	C	R	MADISON TEL., LLC		1,015,246	804	1,262.74	560,361	0.052
411807	C	R	MOKAN DIAL INC-KS	Townes Telecommunications	3,019,789	4,171	724.00	1,221,734	0.114
411808	C	R	MOUNDRIDGE TEL CO		2,855,812	3,003	950.99	1,390,852	0.130
411809	C	R	MUTUAL TEL CO		598,028	502	1,191.29	322,976	0.030
411814	C	R	PEOPLES TELECOM LLC		1,919,426	1,865	1,029.18	973,151	0.091
411817	C	R	PIONEER TEL ASSN INC		11,164,739	16,512	676.16	4,244,106	0.397
411818	C	R	CRAW-KAN TEL COOP		7,588,302	15,173	500.12	1,896,650	0.178
411820	C	R	RAINBOW TEL COOP		2,879,448	2,014	1,429.72	1,655,914	0.155
411826	C	R	RURAL TEL SERVICE CO		12,265,381	11,929	1,028.20	6,215,744	0.582
411827	C	R	S & T TEL COOP ASSN		5,379,036	3,342	1,609.53	3,198,492	0.299
411829	C	R	S & A TEL CO INC	Mid-South Telecommunication Company	1,213,923	943	1,287.30	674,610	0.063
411831	C	R	S. CENTRAL TEL - KS	South Central Tel. Co.	2,719,432	2,014	1,350.26	1,535,890	0.144
411833	C	R	SOUTHERN KANSAS TEL	Southern Kansas Tel. Co., Inc.	6,919,559	5,203	1,329.92	3,888,471	0.364
411835	C	R	SUNFLOWER TEL CO	FairPoint Communications, Inc.	4,560,863	5,913	771.33	1,941,883	0.182
411839	C	R	TRI-COUNTY TEL ASSN	Tri-County Telephone Association - KS	1,167,048	3,569	327.00	15,201	0.001
411840	C	R	TWIN VALLEY TEL INC		1,862,629	2,385	780.98	800,517	0.075
411841	C	R	UNITED TEL ASSN		5,719,120	6,239	916.67	2,729,027	0.255
411842	C	R	UTC OF KANSAS	United Telephone System Inc.	31,330,671	73,845	424.28	5,030,441	0.471
411845	C	R	WAMEGO TEL CO INC		2,446,889	6,020	406.46	336,567	0.032
411847	C	R	WHEAT STATE TEL, INC		2,498,716	2,556	977.59	1,234,814	0.116
411849	C	R	WILSON TEL CO INC		1,495,205	2,362	633.03	530,704	0.050
411852	C	R	ZENDA TEL COMPANY	TelAtlantic Communications, Inc.	192,958	235	821.10	85,948	0.008
411957	C	R	UTC-MO DBA UTC-SE KS	United Telephone System Inc.	1,874,186	6,026	311.02	0	0.000
412030	C	R	TOTAH TELEPHONE CO		853,978	1,451	588.54	277,600	0.026
415214	C	N	SOUTHWESTERN BELL-KS	Southwestern Bell	363,991,076	1,305,416	278.83	0	0.000
TOTAL:			KENTUCKY		728,919,572	2,162,127	337.13	18,699,344	1.750
260396	A	R	BALLARD RURAL COOP		2,782,612	7,221	385.35	304,630	0.029
260398	A	R	BRANDENBURG TEL CO		7,984,611	29,644	269.35	0	0.000
260401	C	R	DUO COUNTY TEL COOP		7,481,984	13,339	560.91	2,275,555	0.213
260402	C	R	ALLTEL KENTUCKY	ALLTEL Communications Service Corp.	7,672,394	28,091	273.13	0	0.000
260406	C	R	FOOTHILLS RURAL COOP		7,783,952	17,028	457.13	1,579,502	0.148
260408	A	R	GEARHEART-COALFIELDS		2,069,503	6,872	301.15	0	0.000
260411	C	R	LESLIE COUNTY TEL CO	Telephone And Data Systems, Inc.	4,876,613	9,495	513.60	1,282,885	0.120
260412	A	R	LEWISPORT TEL CO	Telephone And Data Systems, Inc.	577,492	1,679	343.95	25,649	0.002
260413	C	R	LOGAN TEL. COOP. INC		5,325,512	7,491	710.92	2,120,714	0.198
260414	A	R	MOUNTAIN RURAL COOP		4,843,730	16,142	300.07	0	0.000
260415	C	R	PEOPLES RURAL COOP		4,864,646	8,774	554.44	1,454,217	0.136
260417	A	R	SALEM TEL CO	Telephone And Data Systems, Inc.	689,584	2,289	301.26	0	0.000
260418	C	R	SOUTH CENTRAL RURAL		16,842,567	28,979	581.20	5,384,635	0.504
260419	A	R	THACKER/GRIGSBY TEL		3,020,804	8,298	364.04	235,125	0.022
260421	A	R	WEST KENTUCKY RURAL		7,325,451	18,900	387.59	824,846	0.077
265061	C	N	CINCINNATI BELL-KY	Cincinnati Bell	58,980,308	207,105	284.78	0	0.000
265182	C	N	SO CENTRAL BELL-KY	BellSouth Telecommunications, Inc.	390,385,089	1,195,542	326.53	0	0.000
269690	C	N	KY ALLTEL-LEXINGTON	ALLTEL Communications Service Corp.	157,336,609	451,834	348.22	0	0.000
269691	C	R	KY ALLTEL-LONDON	ALLTEL Communications Service Corp.	38,076,110	103,404	368.23	3,211,586	0.301
TOTAL:			LOUISIANA		815,024,377	2,499,254	326.11	50,799,877	4.755
270423	C	R	CENTURYTEL-CENTR LA	CenturyTel, Inc.	14,723,191	19,972	737.19	6,047,604	0.566
270424	C	R	CENTURYTEL-SE LA	CenturyTel, Inc.	7,598,850	14,080	539.69	2,177,882	0.204
270425	C	R	CAMERON TEL CO - LA	Cameron Telephone Company	7,615,685	9,255	822.87	3,397,178	0.318
270426	C	R	CAMPTI-PLEASANT HILL		2,520,571	2,788	904.08	1,193,185	0.112
270427	C	R	CENTURYTEL-CHATHAM	CenturyTel, Inc.	2,413,555	2,012	1,199.58	1,306,988	0.122
270428	A	R	DELCAMBRE TEL CO		565,529	1,627	347.59	28,705	0.003
270429	C	R	EAST ASCENSION TEL		19,893,038	40,762	488.03	4,725,707	0.442
270430	C	R	ELIZABETH TEL CO	Cameron Telephone Company	4,205,196	3,508	1,198.74	2,276,575	0.213
270431	C	R	CENTURYTEL-NW LA	CenturyTel, Inc.	6,958,873	10,262	678.12	2,652,744	0.248
270432	C	R	KAPLAN TEL CO		3,675,411	5,917	621.16	1,276,780	0.120
270433	C	R	LAFOURCHE TEL CO		8,769,237	16,734	524.04	2,391,985	0.224
270434	C	R	CENTURYTEL-EVANGELIN	CenturyTel, Inc.	30,593,014	37,195	822.50	13,642,629	1.277
270435	C	R	NORTHEAST LOUISIANA		1,189,504	1,104	1,077.45	616,031	0.058
270436	C	R	CENTURY NORTH LA	CenturyTel, Inc.	5,735,915	8,012	715.92	2,298,255	0.215
270438	C	R	RESERVE TEL CO	CEA Capital	2,330,737	6,305	369.66	201,685	0.019
270439	C	R	CENTURYTEL-RINGGOLD	CenturyTel, Inc.	1,179,938	1,987	593.83	388,030	0.036
270440	C	R	CENTURYTEL - EAST LA	CenturyTel, Inc.	2,459,598	3,205	767.43	1,043,177	0.098
270441	C	R	STAR TEL CO		4,824,327	5,024	960.26	2,361,816	0.221
270442	C	R	CENTURYTEL-SW LA	CenturyTel, Inc.	5,736,937	6,117	937.87	2,772,923	0.260
275183	C	N	SO CENTRAL BELL-LA	BellSouth Telecommunications, Inc.	682,035,271	2,303,388	296.10	0	0.000
TOTAL:			MAINE		233,171,851	877,024	265.87	5,744,980	0.538
100002	C	R	OXFORD WEST TEL CO	Oxford Cty Tel & Tel DBA Oxford Telecom	2,659,521	7,382	360.27	191,080	0.018

Table 3.30
High-Cost Loop Support
2002 Data by Study Area

Study Area Code	Type	Status	Study Area Name	Holding Company Name	Unseparated NTS Revenue Requirement $	Number of Loops	Unseparated NTS Revenue Requirement per Loop $	High-Cost Loop Support Payments for 2004 $	Percent of Total %
			MAINE (CONT.)						
100003	C	R	LINCOLNVILLE TEL CO	Lincolnville Telephone Company	3,258,154	14,346	227.11	0	0.000
100004	C	R	CHINA TEL CO.	FairPoint Communications, Inc.	1,322,413	3,952	334.62	36,406	0.003
100005	A	R	COBBOSSEECONTEE TEL	Telephone And Data Systems, Inc.	372,117	954	390.06	43,167	0.004
100007	C	R	ISLAND TEL CO	Telephone And Data Systems, Inc.	443,804	729	608.78	150,536	0.014
100010	C	R	HAMPDEN TEL CO	Telephone And Data Systems, Inc.	1,090,099	3,666	297.35	0	0.000
100011	C	R	HARTLAND & ST ALBANS	Telephone And Data Systems, Inc.	1,672,894	4,313	387.87	189,016	0.018
100015	A	R	COMMUNITY SERVICE		4,265,254	12,784	333.64	109,624	0.010
100019	A	R	OXFORD COUNTY TEL	Oxford Cty Tel & Tel DBA Oxford Telecom	2,486,585	6,507	382.14	260,932	0.024
100020	A	R	PINE TREE TEL & TEL	Country Road Communications, LLC	2,133,483	7,367	289.60	0	0.000
100022	A	R	SACO RIVER TEL & TEL	Country Road Communications, LLC	2,841,499	10,512	270.31	0	0.000
100024	C	R	SOMERSET TEL CO	Telephone And Data Systems, Inc.	5,605,798	13,776	406.92	774,309	0.072
100025	C	R	STANDISH TEL CO	FairPoint Communications, Inc.	7,675,192	22,039	348.25	398,281	0.037
100027	C	R	UNION RIVER TEL CO		1,090,250	1,485	734.17	446,301	0.042
100029	C	R	UNITY TEL CO., INC.		2,442,732	5,539	441.01	446,826	0.042
100031	C	R	WARREN TEL CO	Telephone And Data Systems, Inc.	1,031,389	2,118	486.96	243,849	0.023
100034	C	R	WEST PENOBSCOT TEL	Telephone And Data Systems, Inc.	994,912	2,872	346.42	48,485	0.005
103313	C	R	NORTHLAND TEL CO-ME	FairPoint Communications, Inc.	11,203,281	26,022	430.53	1,894,639	0.177
103315	C	R	MID MAINE TELECOM		2,836,132	6,460	439.03	511,529	0.048
105111	C	N	VERIZON MAINE	Verizon Communications Inc.	177,746,341	724,201	245.44	0	0.000
TOTAL:			MARYLAND		782,021,570	3,843,853	203.45	334,879	0.031
180216	C	R	ARMSTRONG TEL OF MD	Armstrong Utilities	3,049,900	7,910	385.58	334,879	0.031
185030	C	N	VERIZON MARYLAND INC	Verizon Communications Inc.	778,971,670	3,835,943	203.07	0	0.000
TOTAL:			MASSACHUSETTS		802,895,431	4,189,345	191.65	158,999	0.015
110036	C	R	GRANBY TEL & TEL -MA		1,135,441	2,997	378.86	113,790	0.011
110037	C	R	RICHMOND TEL CO		459,851	1,218	377.55	45,208	0.004
115112	C	N	VERIZON MASS.	Verizon Communications Inc.	801,300,139	4,185,130	191.46	0	0.000
TOTAL:			MICHIGAN		1,420,039,230	6,279,428	226.14	22,078,932	2.067
310669	A	R	ALLENDALE TEL CO		1,750,606	6,684	261.91	0	0.000
310671	C	R	CENTURY TEL. MIDWEST	CenturyTel, Inc.	15,846,500	29,892	530.13	4,409,343	0.413
310672	C	R	COMM CORP OF MI	Telephone And Data Systems, Inc.	2,185,377	5,242	416.90	328,643	0.031
310675	A	R	BARAGA TEL CO		1,904,039	5,148	369.86	165,344	0.015
310676	A	R	BARRY COUNTY TEL CO		2,566,825	7,972	321.98	7,941	0.001
310677	C	R	ISLAND TEL CO	Telephone And Data Systems, Inc.	582,502	1,287	452.60	115,008	0.011
310678	A	R	BLANCHARD TEL ASSN		535,223	1,502	356.34	35,042	0.003
310679	C	R	BLOOMINGDALE TEL CO		1,607,789	2,280	705.17	635,639	0.059
310680	C	R	CHIPPEWA COUNTY TEL	Hiawatha Communicaitons, Inc.	856,891	1,711	500.81	214,763	0.020
310682	C	R	FRONTIER-MICHIGAN	Citizens Communications Company	4,850,487	25,658	189.04	0	0.000
310683	C	R	CARR TEL CO		639,151	2,062	309.97	0	0.000
310685	C	R	CHATHAM TEL CO - MI	Telephone And Data Systems, Inc.	1,575,069	3,245	485.38	369,757	0.035
310688	A	R	CLIMAX TEL CO		528,884	1,477	358.08	36,129	0.003
310689	C	R	CENTURYTEL-UPPER MI	CenturyTel, Inc.	7,355,434	12,850	572.41	2,302,966	0.216
310691	C	R	DEERFIELD FARMERS		2,550,450	2,744	929.46	1,226,586	0.115
310692	A	R	DRENTHE TEL CO		312,830	781	400.55	40,664	0.004
310694	A	R	FARMERS DBA CHAPIN		286,001	706	405.10	38,847	0.004
310695	C	N	VERIZON NORTH-MI	Verizon Communications Inc.	215,635,793	736,265	292.88	0	0.000
310702	C	R	CENTURY OF MICHIGAN	CenturyTel, Inc.	27,168,318	60,898	446.13	5,146,437	0.482
310703	A	R	KALEVA TEL CO		1,106,901	2,722	406.65	152,518	0.014
310704	C	R	ACE TEL OF MICHIGAN		2,495,128	6,014	414.89	369,185	0.035
310705	C	R	CENTURY-NORTHN MICH.	CenturyTel, Inc.	1,300,635	3,449	377.11	127,029	0.012
310708	C	R	LENNON TEL CO		1,371,630	1,963	698.74	537,796	0.050
310711	C	R	MIDWAY TEL CO	Hiawatha Communicaitons, Inc.	807,938	860	939.46	390,876	0.037
310713	C	R	HIAWATHA COMM.	Hiawatha Communicaitons, Inc.	2,695,017	6,335	425.42	436,967	0.041
310714	C	R	OGDEN TEL CO		297,320	479	620.71	103,198	0.010
310717	C	R	ONTONAGON COUNTY TEL	Hiawatha Communicaitons, Inc.	1,819,323	4,460	407.92	253,583	0.024
310720	C	R	PENINSULA TEL CO -MI		788,870	1,569	502.79	199,269	0.019
310721	C	R	PIGEON TEL CO		2,062,680	4,121	500.53	516,399	0.048
310725	A	R	SAND CREEK TEL CO		463,948	1,246	372.35	42,036	0.004
310726	C	R	SHIAWASSEE TEL CO	Telephone And Data Systems, Inc.	2,972,866	6,506	456.94	602,564	0.056
310728	C	R	SPRINGPORT TEL CO		993,979	1,988	499.99	248,309	0.023
310732	C	R	UPPER PENINSULA TEL	Lynch Interactive Corporation	5,453,803	7,379	739.10	2,244,962	0.210
310734	C	R	WALDRON TEL CO		487,914	641	761.18	205,631	0.019
310735	A	R	WESTPHALIA TEL CO		456,495	1,221	373.87	42,399	0.004
310737	C	R	WINN TEL CO		724,476	851	851.32	330,530	0.031
310738	C	R	WOLVERINE TEL CO	Telephone And Data Systems, Inc.	3,816,683	10,938	348.94	202,573	0.019
313033	C	R	VERIZON N-MI(ALLTEL)	Verizon Communications Inc.	15,585,322	55,961	278.50	0	0.000
315090	C	N	MICHIGAN BELL TEL CO	Southwestern Bell	1,085,600,131	5,252,321	206.69	0	0.000
TOTAL:			MINNESOTA		788,569,161	2,984,615	264.21	26,161,509	2.449
361123	C	R	CITIZENS-FRONTIER-MN	Citizens Communications Company	42,633,994	132,375	322.07	139,606	0.013
361337	A	R	WINNEBAGO COOP ASSN		443,443	882	502.77	112,004	0.010
361346	C	R	ACE TEL ASSN-MN		3,610,601	12,471	289.52	0	0.000
361347	A	R	ALBANY MUTUAL ASSN		1,369,786	3,664	373.85	127,183	0.012
361348	A	R	WILDERNESS VALLEY		38,248	71	538.71	10,930	0.001

Table 3.30
High-Cost Loop Support
2002 Data by Study Area

Study Area Code	Type	Status	Study Area Name	Holding Company Name	Unseparated NTS Revenue Requirement $	Number of Loops	Unseparated NTS Revenue Requirement per Loop $	High-Cost Loop Support Payments for 2004 $	Percent of Total %
			MINNESOTA (CONT.)						
361350	C	R	ARVIG TEL CO	Telephone And Data Systems, Inc.	6,409,547	13,582	471.91	1,410,411	0.132
361353	A	R	CITY OF BARNESVILLE		478,347	1,295	369.38	41,189	0.004
361356	A	R	BENTON COOP TEL CO		1,881,780	4,834	389.28	216,279	0.020
361357	C	R	BLACKDUCK TEL CO		731,382	1,789	408.82	102,764	0.010
361357A	C	R	BLACKDUCK TEL CO		14,246	92	154.85	0	0.000
361358	A	R	BLUE EARTH VALLEY	Blue Earth Valley Communications, Inc.	3,031,945	8,010	378.52	302,354	0.028
361362	A	R	BRIDGEWATER TEL CO	Telephone And Data Systems, Inc.	2,417,381	9,078	266.29	0	0.000
361365	A	R	CALLAWAY TEL CO	Arvig Enterprises	142,205	293	485.34	33,378	0.003
361367	C	R	FRONTIER-MINNESOTA	Citizens Communications Company	33,387,538	125,807	265.39	0	0.000
361370	C	R	CLARA CITY TEL EXCH		738,356	1,748	422.40	116,612	0.011
361372	A	R	CLEMENTS TEL CO		114,221	228	500.97	28,646	0.003
361373	A	R	CONSOLIDATED TEL CO		4,071,000	10,614	383.55	435,350	0.041
361374	C	R	ARROWHEAD COMM CORP	Hector Communications Corp.	462,911	784	590.45	151,115	0.014
361375	A	R	MID-COMM-HICKORYTECH		4,241,954	10,945	387.57	477,526	0.045
361380	A	R	DELAVAN TEL CO		159,994	337	474.76	35,716	0.003
361381	A	R	DUNNELL TEL CO		126,525	256	494.24	30,871	0.003
361383	C	R	EAGLE VALLEY TEL CO	Hector Communications Corp.	280,803	697	402.87	37,342	0.003
361384	A	R	EASTON TEL CO	Blue Earth Valley Communications, Inc.	147,556	306	482.21	34,140	0.003
361385	C	R	EAST OTTER TAIL TEL	Arvig Enterprises	8,987,318	18,924	474.92	2,007,867	0.188
361386	C	R	ECKLES TEL CO	Blue Earth Valley Communications, Inc.	1,811,613	4,493	403.21	241,704	0.023
361387	C	R	EMILY COOP TEL CO		753,677	1,551	485.93	177,371	0.017
361389	A	R	FARMERS MUTUAL TEL		575,443	1,188	484.38	134,478	0.013
361390	A	R	FEDERATED TEL COOP	Federated Telephone Cooperative	1,045,145	2,172	481.19	240,667	0.023
361391	C	R	FELTON TEL CO. INC.	Alliance Telecommunications Corporation	335,309	731	458.70	68,668	0.006
361395	C	R	GARDEN VALLEY TEL CO		6,701,412	16,532	405.36	912,453	0.085
361396	A	R	GARDONVILLE COOP TEL		1,367,931	3,459	395.47	168,677	0.016
361399	C	R	GRANADA TEL CO	Hector Communications Corp.	89,048	288	309.20	0	0.000
361401	A	R	HALSTAD TEL CO		842,526	1,631	516.57	224,000	0.021
361403	A	R	FEDERATED UTILITIES	Federated Telephone Cooperative	318,113	796	399.64	40,974	0.004
361404	A	R	HARMONY TEL CO		453,760	1,059	428.48	75,477	0.007
361405	A	R	HILLS TEL CO, INC	Alliance Telecommunications Corporation	328,302	652	503.53	83,169	0.008
361408	A	R	HOME TEL CO - MN		807,990	1,981	407.87	112,570	0.011
361409	A	R	HUTCHINSON TEL CO		3,512,444	13,657	257.19	0	0.000
361410	C	R	JOHNSON TEL CO		1,921,839	2,079	924.41	921,453	0.086
361412	A	R	KASSON & MANTORVILLE		1,736,302	5,054	343.55	75,894	0.007
361413	A	R	MID STATE DBA KMP	Telephone And Data Systems, Inc.	913,824	2,139	427.22	150,429	0.014
361414	C	R	LAKEDALE TEL CO		4,027,356	13,706	293.84	0	0.000
361419	A	R	LISMORE COOP TEL CO		163,130	345	472.84	36,067	0.003
361422	A	R	LONSDALE TEL CO		602,184	1,792	336.04	18,162	0.002
361423	A	R	LOWRY TEL CO, LLC		353,327	898	393.46	42,617	0.004
361424	A	R	MABEL COOP TEL - MN		379,556	833	455.65	76,344	0.007
361425	A	R	CHRISTENSEN-MADELIA		606,160	1,811	334.71	16,789	0.002
361426	A	R	MANCHESTER-HARTLAND		339,757	725	468.63	73,503	0.007
361427	A	R	MANKATO-HICKORYTECH		10,365,460	40,780	254.18	0	0.000
361430	A	R	MELROSE TEL CO		4,067,079	11,205	362.97	309,702	0.029
361431	A	R	MIDWEST TEL CO	Midwest Information Systems, Inc.	1,188,693	2,948	403.22	158,609	0.015
361433	C	R	MID STATE TEL CO	Telephone And Data Systems, Inc.	3,317,562	8,438	393.17	398,861	0.037
361437	A	R	MINNESOTA LAKE TEL	Blue Earth Valley Communications, Inc.	246,382	598	412.01	35,590	0.003
361439	A	R	MINNESOTA VALLEY TEL	Larson Utilities, Inc.	498,694	1,059	470.91	109,177	0.010
361440	A	R	CANNON VLY TELECOM		949,633	2,262	419.82	146,525	0.014
361442	C	R	NEW ULM TELECOM, INC		4,687,969	13,108	357.64	316,888	0.030
361443	A	R	LORETEL SYSTEMS, INC	Alliance Telecommunications Corporation	4,723,708	13,151	359.19	331,177	0.031
361445	C	R	CENTURYTEL-MINNESOTA	CenturyTel, Inc.	18,025,143	30,857	584.15	5,801,860	0.543
361448	A	R	OSAKIS TEL CO	Midwest Information Systems, Inc.	648,539	2,031	319.32	0	0.000
361450	A	R	PARK REGION MUTUAL	Park Region Mutual Tel. Co.	2,056,215	5,201	395.35	253,219	0.024
361451	C	R	PAUL BUNYAN RURAL		6,660,136	11,101	599.96	2,218,886	0.208
361453	C	R	PEOPLES TEL CO - MN	Midwest Information Systems, Inc.	1,693,287	2,159	784.29	730,021	0.068
361454	C	R	PINE ISLAND TEL CO	Hector Communications Corp.	1,605,171	3,375	475.61	359,840	0.034
361456	C	R	UTC OF MINNESOTA	United Telephone System Inc.	49,823,580	171,190	291.04	0	0.000
361472	A	R	REDWOOD COUNTY TEL		3,179,775	7,956	399.67	409,691	0.038
361474	A	R	ROTHSAY TEL CO, INC		235,270	558	421.63	36,903	0.003
361475	A	R	RUNESTONE TEL ASSN		2,080,473	4,895	425.02	336,172	0.031
361476	A	R	SACRED HEART TEL CO		222,459	515	431.96	38,049	0.004
361479	A	R	SCOTT RICE -INTEGRA	Integra Telecom of Oregon, Inc.	5,019,209	19,131	262.36	0	0.000
361482	A	R	SHERBURNE CTY RURAL		3,991,498	14,819	269.35	0	0.000
361483	C	R	SLEEPY EYE TEL CO	Alliance Telecommunications Corporation	2,841,099	6,387	444.83	533,532	0.050
361485	A	R	SPRING GROVE COOP		560,741	1,381	406.04	76,832	0.007
361487	A	R	STARBUCK TEL CO		591,043	1,740	339.68	21,752	0.002
361491	C	R	TWIN VALLEY-ULEN TEL	Arvig Enterprises	2,494,432	3,652	683.03	957,496	0.090
361494	A	R	UPSALA COOP TEL ASSN		428,087	1,128	379.51	43,305	0.004
361495	A	R	VALLEY TEL CO - MN	Park Region Mutual Tel. Co.	393,929	874	450.72	76,870	0.007
361499	A	R	CROSSLAKE TEL CO		756,167	2,748	275.17	0	0.000
361500	A	R	NORTHERN TEL CO - MN		24,617	39	631.21	8,709	0.001
361501	C	R	WEST CENTRAL TEL		3,323,449	4,396	756.02	1,393,209	0.130
361502	A	R	WESTERN TEL CO		935,884	2,519	371.53	83,640	0.008
361505	A	R	WIKSTROM TEL CO, INC		3,181,110	6,852	464.26	672,227	0.063

Table 3.30
High-Cost Loop Support
2002 Data by Study Area

Study Area Code	Type	Status	Study Area Name	Holding Company Name	Unseparated NTS Revenue Requirement $	Number of Loops	Unseparated NTS Revenue Requirement per Loop $	High-Cost Loop Support Payments for 2004 $	Percent of Total %
			MINNESOTA (CONT.)						
361507	A	R	WINSTED TEL CO	Telephone And Data Systems, Inc.	633,145	1,947	325.19	6,002	0.001
361508	A	R	WINTHROP TEL CO	Larson Utilities, Inc.	463,948	1,246	372.35	42,036	0.004
361510	A	R	WOODSTOCK TEL CO		722,597	1,493	483.99	168,566	0.016
361512	A	R	WOLVERTON TEL CO		95,059	186	511.07	24,778	0.002
361515	A	R	ZUMBROTA TEL CO		697,794	2,349	297.06	0	0.000
361654	A	R	INTERSTATE TELECOMM.		722,209	1,732	416.98	108,676	0.010
365142	C	N	QWEST CORP-MN	Qwest Communications International, Inc.	496,879,599	2,133,873	232.85	0	0.000
367123	C	R	CITIZENS-FRONTIER-MN	Citizens Communications Company	1,631,090	4,082	399.58	209,962	0.020
TOTAL:			MISSISSIPPI		556,369,353	1,410,890	394.34	19,665,827	1.841
280446	C	R	BAY SPRINGS TEL CO	Telephone Electronics Corporation	7,293,367	12,693	574.60	2,295,677	0.215
280447	C	R	BRUCE TEL CO - MS		2,134,570	3,274	651.98	782,148	0.073
280448	C	R	CALHOUN CITY TEL CO	Telephone And Data Systems, Inc.	2,249,564	3,987	564.22	690,057	0.065
280451	A	R	DECATUR TEL CO -MS		681,318	2,232	305.25	0	0.000
280452	C	R	DELTA TEL CO	TELAPEX, Inc.	3,503,662	4,857	721.36	1,413,055	0.132
280453	C	R	ALLTEL MISSISSIPPI	ALLTEL Communications Service Corp.	6,119,645	12,683	482.51	1,417,885	0.133
280454	C	R	FRANKLIN TEL CO - MS	TELAPEX, Inc.	8,019,046	9,099	881.31	3,738,726	0.350
280455	C	R	FULTON TEL CO	Fail, Inc.	3,292,015	8,989	366.23	267,500	0.025
280456	C	R	GEORGETOWN TEL CO		627,810	387	1,622.25	374,074	0.035
280457	C	R	LAKESIDE TEL. CO.	Sunflower Enterprises	522,097	456	1,144.95	277,533	0.026
280458	C	R	CENTURYTEL - N. MISS	CenturyTel, Inc.	15,929,881	24,079	661.57	5,925,580	0.555
280460	A	R	FRONTIER-MISSISSIPPI	Citizens Communications Company	2,310,178	6,717	343.93	102,526	0.010
280461	C	R	NOXAPATER TEL CO	Colonial Telephone Company	651,680	1,115	584.47	209,915	0.020
280462	C	R	MOUND BAYOU TEL & CO	Fail, Inc.	558,525	1,099	508.21	144,045	0.013
280466	C	R	SLEDGE TEL CO	Sunflower Enterprises	681,197	788	864.46	313,826	0.029
280467	A	R	SMITHVILLE TEL CO		460,082	1,233	373.14	42,230	0.004
283301	C	R	SOUTHEAST MS TEL CO	Telephone And Data Systems, Inc.	3,606,774	4,308	837.23	1,627,709	0.152
285184	C	N	SO CENTRAL BELL-MS	BellSouth Telecommunications, Inc.	497,346,904	1,311,913	379.10	0	0.000
287449	A	R	MYRTLE TEL CO	Telephone And Data Systems, Inc.	381,040	981	388.42	43,343	0.004
TOTAL:			MISSOURI		1,033,714,326	3,517,725	293.86	39,750,643	3.721
420463	C	R	BPS TEL. CO.		1,749,858	3,904	448.22	336,043	0.031
420472	C	R	CASS COUNTY TEL. CO.		6,877,704	8,184	840.38	3,111,529	0.291
421151	C	R	SPECTRA COMM. GROUP	CenturyTel, Inc.	54,976,841	130,658	420.77	8,556,678	0.801
421206	A	R	IAMO TEL CO - MO		602,029	1,253	480.47	138,161	0.013
421759	A	R	CRAW-KAN TEL COOP-MO		1,237,069	2,785	444.19	231,306	0.022
421807	C	R	MOKAN DIAL INC-MO	Townes Telecommunications	804,449	866	928.92	386,757	0.036
421860	A	R	ALMA COMM. CO.		176,106	379	464.66	37,296	0.003
421864	C	R	CHARITON VALLEY TEL		8,005,390	8,581	932.92	3,858,032	0.361
421865	C	R	CITIZENS TEL CO - MO		2,621,720	4,347	603.11	879,155	0.082
421866	C	R	OZARK TEL. CO.		2,108,527	2,508	840.72	954,173	0.089
421874	C	R	ELLINGTON TEL CO		1,129,740	2,267	498.34	280,352	0.026
421876	A	R	FARBER TEL CO		110,636	220	502.89	27,957	0.003
421882	C	R	FIDELITY TEL CO		5,729,792	17,255	332.07	130,355	0.012
421885	C	R	ALLTEL MISSOURI	ALLTEL Communications Service Corp.	26,326,297	69,399	379.35	2,657,053	0.249
421886	C	R	GOODMAN TEL CO		1,203,723	1,944	619.20	416,622	0.039
421887	C	R	GRANBY TEL CO - MO		1,790,559	2,724	657.33	661,684	0.062
421888	C	R	GRAND RIVER MUT-MO	Grand River Mutual Tel. Corp.	6,701,621	15,188	441.24	1,227,823	0.115
421890	C	R	GREEN HILLS TEL CORP		2,768,924	3,864	716.60	1,110,365	0.104
421893	A	R	CHOCTAW TELEPHONE CO	Townes Telecommunications	261,082	638	409.22	36,814	0.003
421900	A	R	KLM TEL CO	RBJ Corporation	765,833	1,685	454.50	152,975	0.014
421901	C	R	KINGDOM TELEPHONE CO		3,557,817	5,808	612.57	1,215,842	0.114
421908	C	R	LE-RU TELEPHONE CO		1,866,966	1,576	1,184.62	1,006,082	0.094
421912	C	R	MCDONALD COUNTY TEL		2,773,374	3,952	701.76	1,091,667	0.102
421914	C	R	MARK TWAIN RURAL TEL		4,709,828	4,728	996.16	2,349,966	0.220
421917	C	R	MID-MISSOURI TEL CO	CEA Capital	4,709,241	4,465	1,054.70	2,415,282	0.226
421920	C	R	MILLER TEL CO - MO	TelAtlantic Communications, Inc.	864,949	1,120	772.28	368,616	0.035
421927	C	R	NEW FLORENCE TEL CO		300,064	543	552.60	89,248	0.008
421928	C	R	NEW LONDON TEL CO	Telephone And Data Systems, Inc.	510,296	1,153	442.58	94,369	0.009
421929	C	R	HOLWAY TEL CO	RBJ Corporation	482,713	563	857.39	221,233	0.021
421931	C	R	NE MISSOURI RURAL		5,269,552	9,175	574.34	1,657,616	0.155
421932	A	R	LATHROP TEL COMPANY	Grand River Mutual Tel. Corp.	538,975	1,517	355.29	34,356	0.003
421934	C	R	ORCHARD FARM TEL CO	Telephone And Data Systems, Inc.	358,523	834	429.88	60,316	0.006
421935	C	R	OREGON FARMERS MUT		734,108	1,384	530.42	204,454	0.019
421936	A	R	PEACE VALLEY TEL CO		221,847	513	432.45	38,090	0.004
421942	A	R	ROCK PORT TEL CO		803,569	1,969	408.11	112,195	0.011
421945	A	R	SENECA TEL CO		1,158,147	3,372	343.46	50,439	0.005
421949	C	R	STEELVILLE TEL EXCH		4,410,290	4,817	915.57	2,103,050	0.197
421951	C	R	STOUTLAND TEL CO	Telephone And Data Systems, Inc.	1,087,451	1,712	635.19	387,433	0.036
421957	C	R	UTC OF MISSOURI	United Telephone System Inc.	86,991,710	251,886	345.36	627,511	0.059
425213	C	N	SOUTHWESTERN BELL-MO	Southwestern Bell	663,828,671	2,589,570	256.35	0	0.000
429784	C	N	CENTURYTEL-MO CEN	CenturyTel, Inc.	32,307,902	94,552	341.69	0	0.000
429785	C	R	CENTURYTEL-MO BELLE	CenturyTel, Inc.	1,778,761	4,702	378.30	176,815	0.017
429786	C	R	CENTURYTEL-MO SOUTH	CenturyTel, Inc.	8,775,124	26,160	335.44	254,932	0.024
429787	C	N	CENTURYTEL-MO SW	CenturyTel, Inc.	79,726,551	223,005	357.51	0	0.000

Table 3.30
High-Cost Loop Support
2002 Data by Study Area

Study Area Code	Type	Status	Study Area Name	Holding Company Name	Unseparated NTS Revenue Requirement $	Number of Loops	Unseparated NTS Revenue Requirement per Loop $	High-Cost Loop Support Payments for 2004 $	Percent of Total %
TOTAL:			MONTANA		198,295,670	542,127	365.77	27,948,400	2.616
482235	C	R	BLACKFOOT TEL - BTC	Blackfoot Tel. Coop.	6,617,738	9,599	689.42	2,562,709	0.240
482241	C	R	HOT SPRINGS TEL CO		595,128	876	679.37	227,269	0.021
482242	C	R	INTERBEL TEL COOP		3,246,786	2,092	1,552.00	1,911,903	0.179
482244	C	R	LINCOLN TEL CO INC		350,867	1,145	306.43	0	0.000
482246	C	R	MID-RIVERS TEL COOP		8,322,867	11,014	755.66	3,487,656	0.326
482247	C	R	NEMONT TEL COOP-MT	Nemont Tel. Coop.	7,191,121	14,432	498.28	1,784,107	0.167
482248	C	R	NORTHERN TEL COOP		1,572,112	1,542	1,019.53	793,450	0.074
482249	C	R	CENTURYTEL-MONTANA	CenturyTel, Inc.	22,685,487	64,712	350.56	1,266,616	0.119
482250	C	R	PROJECT TEL CO	Nemont Tel. Coop.	4,068,810	5,888	691.03	1,579,068	0.148
482251	C	R	RANGE TEL COOP-MT	Range Tel. Coop. Inc.	2,632,428	4,867	540.87	757,131	0.071
482252	A	R	RONAN TEL CO		1,311,177	4,143	316.48	0	0.000
482254	C	R	SOUTHERN MONTANA TEL		788,290	1,155	682.50	302,364	0.028
482255	C	R	3-RIVERS TEL COOP		13,095,832	19,641	666.76	4,909,889	0.460
482257	C	R	TRIANGLE TEL COOP	Triangle Tel.	6,108,600	11,245	543.23	1,769,222	0.166
483308	C	R	BLACKFOOT TEL - CFT	Blackfoot Tel. Coop.	8,069,426	9,425	856.17	3,694,969	0.346
483310	C	R	CENTRAL MONTANA	Triangle Tel.	5,384,975	8,217	655.35	1,983,782	0.186
484322	C	R	CITIZENS-FRONTIER-MT	Citizens Communications Company	4,015,303	8,370	479.73	918,265	0.086
485104	C	N	QWEST CORP-MT	Qwest Communications International, Inc.	102,238,726	363,764	281.06	0	0.000
TOTAL:			NEBRASKA		276,988,107	911,103	304.01	14,644,316	1.371
371128	C	R	CITIZENS-FRONTIER-NE	Citizens Communications Company	15,385,090	55,240	278.51	0	0.000
371516	C	R	ARAPAHOE TEL CO		1,992,730	2,797	712.45	795,045	0.074
371517	C	R	ARLINGTON TEL CO	Huntel Systems	694,630	1,160	598.82	230,871	0.022
371518	C	R	ELSIE COMM., INC.	Southern Kansas Tel. Co., Inc.	598,009	243	2,460.95	387,737	0.036
371524	C	R	BLAIR TEL CO	Huntel Systems	2,935,367	8,188	358.50	202,523	0.019
371525	C	R	THREE RIVER TELCO		1,076,158	1,340	803.10	471,997	0.044
371526	C	R	CAMBRIDGE TEL CO -NE		656,974	1,383	475.04	146,863	0.014
371530	A	R	CONSOLIDATED TELCO	Consolidated Companies	799,971	1,685	474.76	178,579	0.017
371531	C	R	CLARKS TELECOM CO.		586,875	977	600.69	195,819	0.018
371532	A	R	CONSOLIDATED TEL CO	Consolidated Companies	1,612,574	3,196	504.56	410,148	0.038
371534	C	R	COZAD TEL CO		959,251	2,996	320.18	0	0.000
371536	C	R	CURTIS TEL CO		989,261	930	1,063.72	509,363	0.048
371537	C	R	DALTON TEL CO, INC	Southern Kansas Tel. Co., Inc.	2,009,141	1,357	1,480.58	1,167,490	0.109
371540	C	R	DILLER TEL CO		630,030	938	671.67	237,937	0.022
371542	C	R	EASTERN NEBRASKA TEL	Huntel Systems	1,544,242	3,351	460.83	320,135	0.030
371553	C	R	GLENWOOD TEL MEMBER		2,829,774	2,707	1,045.35	1,445,333	0.135
371555	A	R	HAMILTON TEL CO		2,652,994	6,573	403.62	355,350	0.033
371556	A	R	HARTINGTON TEL CO		581,545	1,697	342.69	24,535	0.002
371557	C	R	HARTMAN TEL EXCH INC		577,694	451	1,280.92	320,481	0.030
371558	C	R	HEMINGFORD COOP TEL		1,920,796	941	2,041.23	1,205,265	0.113
371559	C	R	HENDERSON CO-OP TEL		654,499	1,079	606.58	221,030	0.021
371561	A	R	HERSHEY COOP TEL CO		321,618	806	399.03	41,169	0.004
371562	A	R	CONSOLIDATED TELECOM	Consolidated Companies	639,007	1,455	439.18	115,377	0.011
371563	A	R	HOOPER TEL CO		529,941	1,297	408.59	74,309	0.007
371565	A	R	K & M TEL CO, INC		328,207	695	472.24	72,344	0.007
371567	C	R	KEYSTONE-ARTHUR TEL		425,200	646	658.20	157,341	0.015
371568	C	N	ALLTEL NEBRASKA, INC	ALLTEL Communications Service Corp.	70,045,388	288,297	242.96	0	0.000
371574	C	R	NEBRASKA CENTRAL TEL		3,381,629	8,929	378.72	338,205	0.032
371576	C	R	NORTHEAST NEBRASKA	Northeast Nebraska Tel. Co.	4,336,761	7,686	564.24	1,330,382	0.125
371577	C	R	GREAT PLAINS COMMUN		12,439,235	32,760	379.71	1,261,936	0.118
371581	A	R	PIERCE TEL CO		769,624	1,985	387.72	86,798	0.008
371582	A	R	PLAINVIEW TEL CO		444,398	1,181	376.29	42,868	0.004
371586	C	R	ROCK COUNTY TEL CO	Huntel Systems	660,037	1,081	610.58	224,682	0.021
371590	A	R	SODTOWN TEL CO		52,666	99	531.98	14,741	0.001
371591	C	R	SE NEBRASKA TEL CO		2,116,695	4,408	480.19	485,119	0.045
371592	C	R	STANTON TELECOM INC.		1,105,285	1,133	975.54	545,615	0.051
371595	C	R	UTC OF THE WEST-NE	United Telephone System Inc.	9,403,707	28,926	325.10	87,476	0.008
371597	C	R	WAUNETA TEL CO		811,134	673	1,205.25	440,040	0.041
372455	C	R	BENKELMAN TEL CO		1,089,709	1,271	857.36	499,416	0.047
375143	C	N	QWEST CORP-NE	Qwest Communications International, Inc.	126,400,260	428,546	294.95	0	0.000
TOTAL:			NEVADA		278,106,292	1,347,190	206.43	6,361,821	0.595
552220	C	R	FILER MUTUAL TEL -NV		162,706	687	236.84	0	0.000
552223	C	R	CENTURY-GEM STATE-NV	CenturyTel, Inc.	266,603	512	520.71	71,907	0.007
552233	C	R	RURAL TEL CO - NV	Rural Telephone Co.	1,025,661	1,025	1,000.64	512,901	0.048
552284	C	R	BEEHIVE TEL CO - NV	Beehive Telephone Co., Inc.	309,598	141	2,195.73	196,936	0.018
552302	C	R	VERIZON CALIF-NV	Verizon Communications Inc.	11,621,638	40,095	289.85	0	0.000
552348	C	N	CENTEL OF NV	United Telephone System Inc.	139,408,695	864,690	161.22	0	0.000
552349	C	R	CHURCHILL-CC COMM.		7,200,259	14,256	505.07	1,834,949	0.172
552351	C	R	LINCOLN CTY TEL SYS		859,917	2,460	349.56	46,551	0.004
552353	C	R	MOAPA VALLEY TEL CO.		1,275,026	4,052	314.67	0	0.000
552356	C	R	RIO VIRGIN TEL CO		2,211,912	9,090	243.33	0	0.000
553304	C	R	HUMBOLDT TEL CO	Oregon-Idaho Utilities, Inc.	1,998,545	1,078	1,853.94	1,229,315	0.115
554431	C	R	CITIZENS-FRONTIER-NV	Citizens Communications Company	11,487,039	24,777	463.62	2,418,895	0.226
554432	C	R	CITIZENS-FRONTIER-NV	Citizens Communications Company	892,057	2,542	350.93	50,366	0.005
555173	C	N	NEVADA BELL	Southwestern Bell	99,386,637	381,785	260.32	0	0.000

Table 3.30
High-Cost Loop Support
2002 Data by Study Area

Study Area Code	Type	Status	Study Area Name	Holding Company Name	Unseparated NTS Revenue Requirement $	Number of Loops	Unseparated NTS Revenue Requirement per Loop $	High-Cost Loop Support Payments for 2004 $	Percent of Total %
TOTAL:			NEW HAMPSHIRE		202,198,914	812,911	248.73	877,478	0.082
120038	C	R	BRETTON WOODS TEL CO	Lynch Interactive Corporation	206,509	836	247.02	0	0.000
120039	C	R	GRANITE STATE TEL		4,403,875	10,869	405.18	598,622	0.056
120042	A	R	DIXVILLE TEL CO		265,098	630	420.79	41,268	0.004
120043	A	R	DUNBARTON TEL CO		604,283	1,802	335.34	17,444	0.002
120045	C	R	KEARSARGE TEL CO	Telephone And Data Systems, Inc.	3,698,889	10,893	339.57	135,396	0.013
120047	C	R	MERRIMACK COUNTY TEL	Telephone And Data Systems, Inc.	2,842,971	8,465	335.85	84,748	0.008
120049	C	R	UNION TEL CO		1,696,050	7,996	212.11	0	0.000
120050	C	R	WILTON TEL CO - NH	Telephone And Data Systems, Inc.	1,009,380	3,706	272.36	0	0.000
123321	C	R	MCTA, INC.	Telephone And Data Systems, Inc.	4,003,903	13,437	297.98	0	0.000
125113	C	N	VERIZON NEWHAMPSHIRE	Verizon Communications Inc.	183,467,956	754,277	243.24	0	0.000
TOTAL:			NEW JERSEY		1,361,912,851	6,628,315	205.47	0	0.000
160135	C	R	WARWICK VALLEY-NJ		2,094,744	10,416	201.11	0	0.000
160138	C	R	UNITED TEL - NJ, INC	United Telephone System Inc.	52,933,196	230,923	229.22	0	0.000
165120	C	N	VERIZON NEW JERSEY	Verizon Communications Inc.	1,306,884,912	6,386,976	204.62	0	0.000
TOTAL:			NEW MEXICO		326,299,860	990,104	329.56	19,215,068	1.798
491164	C	R	VALOR-NM#1	Valor Telecommunications, LLC	12,761,904	46,465	274.66	0	0.000
491193	C	R	VALOR-NM#2	Valor Telecommunications, LLC	15,725,573	49,026	320.76	9,958	0.001
491231	C	R	MESCALERO APACHE		2,508,035	1,274	1,968.63	1,562,413	0.146
492066	C	R	DELL TEL CO-OP - NM		1,009,445	451	2,238.24	644,295	0.060
492176	C	R	VALLEY TEL COOP - NM	Valley Telephone Cooperative	1,346,756	1,432	940.47	651,938	0.061
492259	C	R	BACA VALLEY TEL CO		865,396	882	981.17	428,466	0.040
492262	C	R	ENMR TEL COOP INC-NM		5,644,170	12,657	445.93	1,067,733	0.100
492263	C	R	LA JICARITA RURAL		2,010,694	2,298	874.98	933,325	0.087
492264	C	R	LEACO RURAL TEL COOP		3,508,586	2,584	1,357.81	1,985,207	0.186
492265	C	R	TULAROSA BASIN TEL.		3,212,345	5,175	620.74	1,115,040	0.104
492268	C	R	WESTERN NEW MEXICO	Lynch Interactive Corporation	7,055,438	6,966	1,012.84	3,549,467	0.332
492270	C	R	PENASCO VALLEY TEL		5,174,087	3,446	1,501.48	3,018,771	0.283
492272	C	R	ROOSEVELT CNTY RURAL		1,899,063	2,366	802.65	832,593	0.078
492274	C	R	CENTURYTEL SW-NM	CenturyTel, Inc.	4,725,612	6,506	726.35	1,917,150	0.179
494449	C	R	NAVAJO-NM-FRONTIER	Citizens Communications Company	4,701,208	8,106	579.97	1,498,711	0.140
495105	C	N	QWEST CORP-NM	Qwest Communications International, Inc.	254,151,546	840,470	302.39	0	0.000
TOTAL:			NEW YORK		2,921,972,068	12,581,000	232.25	10,135,120	0.949
150071	C	R	ARMSTRONG TEL CO-NY	Armstrong Utilities	1,933,644	3,853	501.85	486,631	0.046
150072	C	R	FRONTIER-AUSABLE VAL	Citizens Communications Company	2,465,643	6,812	361.96	183,809	0.017
150073	C	R	BERKSHIRE TEL CORP		2,175,939	6,970	312.19	0	0.000
150076	A	R	CASSADAGA TEL CORP	Lynch Interactive Corporation	571,097	1,651	345.91	27,325	0.003
150077	C	R	CHAMPLAIN TEL CO		2,375,441	6,176	384.62	257,614	0.024
150078	C	R	CHAUTAUQUA & ERIE	FairPoint Communications, Inc.	3,007,210	13,201	227.80	0	0.000
150079	C	R	CHAZY & WESTPORT		1,842,917	4,230	435.68	324,321	0.030
150081	C	R	CITIZENS HAMMOND NY	Citizens Telephone Company of Hammond	1,898,174	1,925	986.06	942,204	0.088
150084	C	R	TACONIC TEL CORP	FairPoint Communications, Inc.	6,904,470	29,677	232.65	0	0.000
150085	C	R	CROWN POINT TEL CORP		1,016,696	1,255	810.12	448,665	0.042
150088	A	R	DELHI TEL CO		1,589,906	5,803	273.98	0	0.000
150089	C	R	DEPOSIT TEL CO	Telephone And Data Systems, Inc.	2,763,163	9,696	284.98	0	0.000
150091	C	R	DUNKIRK & FREDONIA	Lynch Interactive Corporation	1,790,968	12,338	145.16	0	0.000
150092	C	R	EDWARDS TEL CO	Telephone And Data Systems, Inc.	1,472,369	2,855	515.72	390,283	0.037
150093	C	R	EMPIRE TEL CORP		2,728,520	8,693	313.88	0	0.000
150095	C	R	FISHERS ISLAND TEL		348,892	1,106	315.45	0	0.000
150097	C	R	GERMANTOWN TEL CO		1,752,006	3,099	565.35	538,991	0.050
150099	C	R	HANCOCK TEL CO		787,658	1,920	410.24	112,061	0.010
150100	C	R	FRONTIER COMM OF NY	Citizens Communications Company	20,020,546	78,294	255.71	0	0.000
150104	C	R	MARGARETVILLE TEL CO		1,607,230	4,654	345.34	75,302	0.007
150105	C	R	MIDDLEBURGH TEL CO		2,158,172	7,182	300.50	0	0.000
150106	C	R	ALLTEL NY-FULTON	ALLTEL Communications Service Corp.	12,717,329	49,497	256.93	0	0.000
150107	C	R	NEWPORT TEL CO		1,434,481	3,795	377.99	141,943	0.013
150108	C	R	NICHOLVILLE TEL CO		1,764,847	2,716	649.80	644,403	0.060
150109	C	R	ALLTEL NY-JAMESTOWN	ALLTEL Communications Service Corp.	10,835,469	50,015	216.64	0	0.000
150110	C	R	OGDEN TEL DBA FRNTER	Citizens Communications Company	4,270,701	22,808	187.25	0	0.000
150111	C	R	ONEIDA COUNTY RURAL		2,011,629	3,884	517.93	537,387	0.050
150112	A	R	ONTARIO TEL CO, INC.		1,461,709	5,288	276.42	0	0.000
150113	C	R	ALLTEL NY-RED JACKET	ALLTEL Communications Service Corp.	520,199	2,763	188.27	0	0.000
150114	C	R	ORISKANY FALLS TEL	Telephone And Data Systems, Inc.	201,231	730	275.66	0	0.000
150116	C	R	PATTERSONVILLE TEL		619,125	1,444	428.76	103,219	0.010
150118	C	R	PORT BYRON TEL CO	Telephone And Data Systems, Inc.	1,633,217	3,857	423.44	260,315	0.024
150121	C	N	FRONTIER-ROCHESTER	Citizens Communications Company	105,478,631	431,901	244.22	0	0.000
150122	C	R	FRONTIER-SENECA GORH	Citizens Communications Company	2,653,056	9,954	266.53	0	0.000
150125	A	R	STATE TEL CO		2,407,271	9,038	266.35	0	0.000
150128	C	R	FRONTIER-SYLVAN LAKE	Citizens Communications Company	4,514,958	20,847	216.58	0	0.000
150129	C	R	TOWNSHIP TEL CO	Telephone And Data Systems, Inc.	1,674,598	4,425	378.44	166,801	0.016
150131	C	R	TRUMANSBURG TEL CO.		3,010,388	7,378	408.02	419,971	0.039
150133	C	R	VERNON TEL CO	Telephone And Data Systems, Inc.	839,091	2,962	283.29	0	0.000
150135	C	R	WARWICK VALLEY-NY		3,360,679	18,273	183.91	0	0.000
154532	C	R	CITIZENS-FRONTIER-NY	Citizens Communications Company	97,602,054	269,709	361.88	1,117,472	0.105

Table 3.30
High-Cost Loop Support
2002 Data by Study Area

Study Area Code	Type	Status	Study Area Name	Holding Company Name	Unseparated NTS Revenue Requirement $	Number of Loops	Unseparated NTS Revenue Requirement per Loop $	High-Cost Loop Support Payments for 2004 $	Percent of Total %
			NEW YORK (CONT.)						
154533	C	R	CITIZENS-FRONTIER-NY	Citizens Communications Company	8,008,227	17,035	470.10	1,745,860	0.163
154534	C	R	CITIZENS-FRONTIER-NY	Citizens Communications Company	11,033,718	28,620	385.52	1,210,544	0.113
155130	C	N	VERIZON NEW YORK	Verizon Communications Inc.	2,582,708,797	11,402,671	226.50	0	0.000
TOTAL:			NORTH CAROLINA		1,474,152,929	4,999,581	294.86	14,196,100	1.329
230468	C	R	ATLANTIC MEMBERSHIP		14,163,600	40,683	348.15	732,564	0.069
230469	C	R	BARNARDSVILLE TEL CO	Telephone And Data Systems, Inc.	903,214	1,613	559.96	274,019	0.026
230470	C	R	CAROLINA TEL & TEL	United Telephone System Inc.	310,714,850	1,172,010	265.11	0	0.000
230471	C	R	CENTEL OF NC	United Telephone System Inc.	77,471,299	273,412	283.35	0	0.000
230473	C	R	CITIZENS TEL CO		10,683,273	21,545	495.86	2,624,324	0.246
230474	C	R	CONCORD TEL CO		37,477,356	119,273	314.21	0	0.000
230476	C	R	ALLTEL CAROLINA-NO	ALLTEL Communications Service Corp.	65,846,944	235,711	279.35	0	0.000
230478	A	R	ELLERBE TEL CO		717,027	2,507	286.01	0	0.000
230479	C	N	VERIZON SOUTH-NC	Verizon Communications Inc.	67,746,566	213,888	316.74	0	0.000
230483	C	R	LEXCOM TELEPHONE CO.		18,467,444	32,138	574.63	5,813,254	0.544
230485	A	R	MEBTEL, INC.	Madison River Telephone Company	3,161,464	12,268	257.70	0	0.000
230491	A	N	N.ST. DBA N. ST.COMM		34,469,839	135,692	254.03	0	0.000
230494	A	R	PINEVILLE TEL CO		634,276	1,953	324.77	5,487	0.001
230495	A	R	RANDOLPH TEL CO		1,302,643	4,911	265.25	0	0.000
230496	A	R	RANDOLPH MEMBERSHIP		3,795,657	10,711	354.37	236,174	0.022
230497	A	R	PIEDMONT MEMBERSHIP		1,209,402	3,608	335.20	34,598	0.003
230498	C	R	SALUDA MOUNTAIN TEL	Telephone And Data Systems, Inc.	866,558	1,903	455.36	173,994	0.016
230500	A	R	SERVICE TEL CO	Telephone And Data Systems, Inc.	475,144	1,284	370.05	41,398	0.004
230501	A	R	SKYLINE MEMBERSHIP		10,287,055	37,777	272.31	0	0.000
230502	C	R	STAR MEMBERSHIP CORP		8,169,564	19,964	409.21	1,151,835	0.108
230503	A	R	SURRY MEMBERSHIP		4,359,615	15,594	279.57	0	0.000
230505	A	R	TRI COUNTY TEL MEMBR		1,439,373	3,900	369.07	123,258	0.012
230509	C	N	VERIZON S-NC(CONTEL)	Verizon Communications Inc.	47,529,771	144,559	328.79	0	0.000
230510	C	R	WILKES MEMBERSHIP		7,936,010	11,863	668.97	2,985,195	0.279
230511	A	R	YADKIN VALLEY TEL		8,772,498	32,272	271.83	0	0.000
235193	C	N	SOUTHERN BELL-NC	BellSouth Telecommunications, Inc.	735,552,490	2,448,542	300.40	0	0.000
TOTAL:			NORTH DAKOTA		125,821,750	389,363	323.15	14,567,747	1.363
381131	C	R	CITIZENS-FRONTIER-ND		4,065,148	10,371	391.97	482,144	0.045
381447	C	R	NORTH DAKOTA TEL CO		6,227,616	19,397	321.06	7,722	0.001
381509	A	R	WOLVERTON TEL CO		178,382	347	514.07	47,006	0.004
381601	A	R	ABSARAKA COOP TEL CO		29,359	48	611.64	10,015	0.001
381604	C	R	BEK COMM. COOP.		5,673,305	7,219	785.89	2,449,617	0.229
381607	C	R	CONSOLIDATED TELCOM		5,684,639	8,659	656.50	2,097,960	0.196
381610	C	R	DAKOTA CENTRAL COOP	Dakota Central Telecommunications Cooper	3,671,376	5,155	712.20	1,464,338	0.137
381611	C	R	DICKEY RURAL COOP	Dickey Rural Telephone Cooperative	4,382,753	9,079	482.74	1,016,545	0.095
381611A	C	R	DICKEY RURAL COOP	Dickey Rural Telephone Cooperative	170,083	11,704	14.53	0	0.000
381614	A	R	POLAR TELECOMM.	Polar Comm. Mutual Aid	755,276	1,573	480.15	173,068	0.016
381614A	A	R	POLAR TELECOMM.	Polar Comm. Mutual Aid	282,738	697	405.65	38,601	0.004
381615	A	R	GRIGGS COUNTY TEL CO		902,986	2,103	429.38	151,304	0.014
381616	C	R	INTER-COMMUNITY TEL	Lynch Interactive Corporation	1,517,837	2,696	563.00	464,148	0.043
381617	C	R	MIDSTATE TEL CO		1,055,311	1,708	617.86	364,328	0.034
381622	A	R	MOORE & LIBERTY TEL		436,830	1,004	435.09	76,534	0.007
381623	A	R	NOONAN FARMERS TEL		115,558	231	500.25	28,898	0.003
381625	A	R	NORTHWEST COMM COOP		2,417,604	5,100	474.04	537,752	0.050
381630	C	R	POLAR COMM MUT AID	Polar Comm. Mutual Aid	3,180,210	9,041	351.75	183,954	0.017
381631	A	R	RED RIVER RURAL TEL	Red River Rural Tel. Assn.	1,793,769	3,878	462.55	375,484	0.035
381631A	A	R	RED RIVER RURAL TEL	Red River Rural Tel. Assn.	487,828	1,031	473.16	108,030	0.010
381632	C	R	RESERVATION TEL COOP		4,056,949	8,004	506.87	1,041,033	0.097
381636	C	R	UNITED TEL MUTUAL	United Tel. Mutual	5,382,164	13,083	411.39	773,370	0.072
381637	C	R	W. RIVER TELECOM.	West River Telecomm.	8,769,439	17,456	502.37	2,211,485	0.207
381638	A	R	MIDSTATE COMM.		522,330	1,121	465.95	111,398	0.010
382247	A	R	NEMONT TEL COOP - ND	Nemont Tel. Coop.	125,147	233	537.11	35,589	0.003
383303	A	R	SRT COMMUNICATIONS		15,431,131	46,631	330.92	317,423	0.030
385144	C	N	QWEST CORP-ND	Qwest Communications International, Inc.	48,505,984	201,794	240.37	0	0.000
TOTAL:			NORTHERN MARIANA ISLANDS		7,094,854	22,206	319.50	0	0.000
653700	C	R	MICRONESIAN TELECOMM	Verizon Communications Inc.	7,094,854	22,206	319.50	0	0.000
TOTAL:			OHIO		1,480,547,050	6,891,138	214.85	9,358,457	0.876
300585	A	R	ARCADIA TEL CO	Telephone And Data Systems, Inc.	361,087	921	392.06	42,871	0.004
300586	A	R	THE ARTHUR MUTUAL		516,226	1,429	361.25	37,899	0.004
300588	A	R	AYERSVILLE TEL CO		451,985	1,206	374.78	42,591	0.004
300589	A	R	BASCOM MUTUAL TEL CO		289,253	715	404.55	39,087	0.004
300590	A	R	BENTON RIDGE TEL CO		579,043	1,277	453.44	114,919	0.011
300591	A	R	BUCKLAND TEL. CO.		346,862	879	394.61	42,373	0.004
300594	A	R	THE CHAMPAIGN TEL CO		3,140,459	11,940	263.02	0	0.000
300597	C	R	THE CHILLICOTHE TEL		20,096,809	36,847	545.41	5,857,535	0.548
300598	C	R	MCCLURE TEL CO		639,687	805	794.64	278,443	0.026
300604	A	R	COLUMBUS GROVE TEL	FairPoint Communications, Inc.	652,924	2,056	317.57	0	0.000
300606	C	R	CONNEAUT TEL CO		4,377,235	8,202	533.68	1,231,708	0.115

Table 3.30
High-Cost Loop Support
2002 Data by Study Area

Study Area Code	Type	Status	Study Area Name	Holding Company Name	Unseparated NTS Revenue Requirement $	Number of Loops	Unseparated NTS Revenue Requirement per Loop $	High-Cost Loop Support Payments for 2004 $	Percent of Total %
			OHIO (CONT.)						
300607	C	R	CONTINENTAL OF OHIO	Telephone And Data Systems, Inc.	1,040,327	2,795	372.21	94,040	0.009
300609	A	R	DOYLESTOWN TEL CO		1,122,503	4,198	267.39	0	0.000
300612	C	R	FARMERS MUTUAL TEL		194,301	476	408.20	27,151	0.003
300613	C	R	LITTLE MIAMI COMM.	Telephone And Data Systems, Inc.	1,524,016	3,204	475.66	341,728	0.032
300614	A	R	FORT JENNINGS TEL CO		385,304	994	387.63	43,407	0.004
300615	C	N	VERIZON NORTH-OH	Verizon Communications Inc.	247,569,988	937,497	264.08	0	0.000
300618	A	R	GERMANTOWN INDEPEND		1,174,547	4,404	266.70	0	0.000
300619	A	R	GLANDORF TEL CO		478,347	1,295	369.38	41,189	0.004
300625	A	R	KALIDA TEL CO		652,576	2,054	317.71	0	0.000
300630	C	R	CENTURYTEL OF OHIO	CenturyTel, Inc.	20,412,586	82,981	245.99	0	0.000
300633	A	R	MIDDLE POINT HOME		338,631	855	396.06	42,022	0.004
300634	A	R	MINFORD TEL CO		895,110	3,298	271.41	0	0.000
300639	A	R	THE NEW KNOXVILLE		457,384	1,224	373.68	42,352	0.004
300644	C	R	THE NOVA TEL CO		716,216	1,454	492.58	173,530	0.016
300645	A	R	OAKWOOD TEL CO	Telephone And Data Systems, Inc.	475,717	1,286	369.92	41,354	0.004
300649	C	R	ORWELL TEL CO	FairPoint Communications, Inc.	3,098,360	7,560	409.84	439,275	0.041
300650	A	R	OTTOVILLE MUTUAL		648,839	1,628	398.55	82,648	0.008
300651	A	R	PATTERSONVILLE TEL		193,833	428	452.88	38,337	0.004
300654	A	R	RIDGEVILLE TEL CO		326,516	820	398.19	41,437	0.004
300656	A	R	SHERWOOD MUTUAL TEL		524,534	1,460	359.27	36,843	0.003
300658	C	R	SYCAMORE TEL CO		807,545	2,203	366.57	66,045	0.006
300659	A	R	TELEPHONE SERVICE		2,925,236	11,088	263.82	0	0.000
300661	C	R	UTC OF OHIO	United Telephone System Inc.	139,443,524	614,825	226.80	0	0.000
300662	A	R	VANLUE TEL CO	Telephone And Data Systems, Inc.	329,644	829	397.64	41,595	0.004
300663	A	R	VAUGHNSVILLE TEL CO		192,428	424	453.84	38,284	0.004
300664	A	R	WABASH MUTUAL TEL CO		496,715	1,359	365.50	39,797	0.004
300665	C	N	ALLTEL OHIO INC.	ALLTEL Communications Service Corp.	32,951,884	137,487	239.67	0	0.000
300666	C	R	WESTERN RESERVE TEL	ALLTEL Communications Service Corp.	44,877,011	189,781	236.47	0	0.000
300682	C	R	FRONTIER-MI-OH	Citizens Communications Company	158,327	680	232.83	0	0.000
305062	C	N	CINCINNATI BELL-OH	Cincinnati Bell	154,510,884	761,601	202.88	0	0.000
305150	C	N	OHIO BELL TEL CO	Southwestern Bell	790,172,645	4,044,673	195.36	0	0.000
TOTAL:			OKLAHOMA		602,267,820	1,933,297	311.52	48,497,422	4.539
431165	C	R	VALOR-OK	Valor Telecommunications, LLC	40,365,683	120,156	335.94	1,209,986	0.113
431704	A	R	LAVACA TEL CO-OK		531,677	1,488	357.31	35,653	0.003
431788	C	R	KANOKLA TEL ASSN-OK		1,809,477	1,376	1,315.03	1,012,989	0.095
431831	C	R	S. CENTRAL TEL - OK		1,480,694	409	3,620.28	1,008,235	0.094
431965	C	R	ALLTEL OKLAHOMA INC	ALLTEL Communications Service Corp.	10,416,084	15,801	659.20	3,860,368	0.361
431966	C	R	ATLAS TEL CO		1,264,579	2,277	555.37	378,982	0.035
431968	A	R	BEGGS TEL CO		632,388	1,943	325.47	6,343	0.001
431969	C	R	BIXBY TEL CO		4,746,503	10,730	442.36	876,444	0.082
431974	C	R	CANADIAN VALLEY TEL		1,117,605	1,264	884.18	522,091	0.049
431976	C	R	CARNEGIE TEL CO INC		943,637	1,601	589.40	307,331	0.029
431977	C	R	CENTRAL OKLAHOMA TEL		2,068,313	2,847	726.49	839,236	0.079
431979	C	R	CHEROKEE TEL CO		2,521,448	5,339	472.27	555,865	0.052
431980	C	R	CHICKASAW TEL CO		7,315,078	9,002	812.61	3,235,041	0.303
431981	C	R	CHOUTEAU TEL CO	FairPoint Communications, Inc.	2,260,250	3,408	663.22	842,889	0.079
431982	C	R	CIMARRON TEL CO		8,068,637	8,577	940.73	3,906,473	0.366
431984	C	R	OKLAHOMA COMM SYSTEM	Telephone And Data Systems, Inc.	9,103,392	20,526	443.51	1,694,301	0.159
431985	C	R	CROSS TEL CO		10,821,950	10,292	1,051.49	5,542,542	0.519
431988	C	R	DOBSON TEL CO		4,000,377	4,628	864.39	1,842,889	0.172
431994	C	R	GRAND TEL CO INC		2,368,576	4,319	548.41	696,305	0.065
431995	C	R	HINTON TEL CO		2,426,331	3,694	656.83	895,921	0.084
432006	C	R	MCLOUD TEL CO		7,567,818	9,139	828.08	3,390,310	0.317
432008	C	R	MEDICINE PARK TEL CO		509,732	938	543.42	147,713	0.014
432010	C	R	MID-AMERICA TEL INC	Telephone And Data Systems, Inc.	1,377,968	1,749	787.86	596,071	0.056
432011	C	R	OKLAHOMA ALLTEL, INC	ALLTEL Communications Service Corp.	9,359,442	19,939	469.40	2,033,013	0.190
432013	C	R	OKLAHOMA TEL & TEL	Comanche County Tel.	1,812,863	2,264	800.73	793,439	0.074
432014	C	R	OKLAHOMA WESTERN TEL		2,328,090	3,410	682.72	893,255	0.084
432016	C	R	PANHANDLE TEL COOP		7,810,005	17,957	434.93	1,366,692	0.128
432017	C	R	PINE TELEPHONE CO		2,172,827	6,683	325.13	20,341	0.002
432018	C	R	PIONEER TEL COOP INC		25,229,781	54,622	461.90	5,262,099	0.493
432020	C	R	POTTAWATOMIE TEL CO		2,476,170	2,521	982.22	1,226,660	0.115
432022	C	R	SALINA-SPAVINAW TEL		3,588,030	7,976	449.85	696,298	0.065
432023	C	R	SHIDLER TEL CO		1,105,850	1,056	1,047.21	565,297	0.053
432025	C	R	SW OKLAHOMA TEL CO		384,661	927	414.95	56,942	0.005
432029	C	R	TERRAL TEL CO		1,014,199	290	3,497.24	688,124	0.064
432030	C	R	TOTAH TELEPHONE CO		1,790,197	2,531	707.31	709,678	0.066
432032	C	R	VALLIANT TEL CO	Valliant Tel. Co.	1,473,287	2,303	639.73	529,020	0.050
432034	C	R	WYANDOTTE TEL CO	Telephone And Data Systems, Inc.	491,619	823	597.35	162,892	0.015
432141	A	R	SANTA ROSA TEL COOP		363,014	730	497.28	89,696	0.008
435215	C	N	SOUTHWESTERN BELL-OK	Southwestern Bell	417,149,584	1,567,762	266.08	0	0.000
TOTAL:			OREGON		624,966,072	2,082,960	300.04	25,403,988	2.378
532226	C	R	MIDVALE TEL EXCH -OR		178,774	274	652.46	65,556	0.006
532359	C	R	BEAVER CREEK COOP		2,688,294	4,523	594.36	885,068	0.083

Table 3.30
High-Cost Loop Support
2002 Data by Study Area

Study Area Code	Type	Status	Study Area Name	Holding Company Name	Unseparated NTS Revenue Requirement $	Number of Loops	Unseparated NTS Revenue Requirement per Loop $	High-Cost Loop Support Payments for 2004 $	Percent of Total %
			OREGON (CONT.)						
532361	C	R	CENTURYTEL-EA OREGON	CenturyTel, Inc.	40,579,957	75,876	534.82	11,459,296	1.073
532362	C	R	CANBY TEL ASSN		2,891,458	11,563	250.06	0	0.000
532363	C	R	CLEAR CREEK MUTUAL		2,621,152	3,850	680.82	1,003,028	0.094
532364	C	R	COLTON TEL CO		1,276,967	1,316	970.34	628,609	0.059
532369	C	R	EAGLE TEL SYSTEMS		527,073	474	1,111.97	276,763	0.026
532371	C	R	CASCADE UTIL INC		3,919,686	9,611	407.83	545,892	0.051
532373	C	R	GERVAIS TELEPHONE CO		710,218	1,247	569.54	220,802	0.021
532375	C	R	ROOME TELECOMM INC		588,010	794	740.57	242,439	0.023
532376	C	R	HELIX TEL CO.		367,541	336	1,093.87	191,626	0.018
532377	C	R	HOME TELEPHONE CO	Telephone And Data Systems, Inc.	312,783	830	376.85	30,429	0.003
532378	C	R	TRANS-CASCADES TEL		366,355	231	1,585.95	216,995	0.020
532383	C	R	MOLALLA TEL CO.		4,555,326	6,750	674.86	1,728,382	0.162
532384	C	R	MONITOR COOP TEL		573,076	743	771.30	243,991	0.023
532385	C	R	MONROE TELEPHONE CO.		801,670	1,028	779.83	344,158	0.032
532386	A	R	MT. ANGEL TEL CO.		660,931	2,103	314.28	0	0.000
532387	C	R	NEHALEM TEL & TEL		1,176,167	3,210	366.41	95,901	0.009
532388	C	R	NORTH STATE TEL CO.		176,339	573	307.75	0	0.000
532389	C	R	OREGON TEL CORP		884,083	1,889	468.02	190,650	0.018
532390	C	R	OREGON-IDAHO UTIL.	Oregon-Idaho Utilities, Inc.	1,577,827	751	2,100.97	995,555	0.093
532391	A	R	PEOPLES TEL CO. - OR	Stayton Coop. Tel.	547,363	1,551	352.91	32,727	0.003
532392	C	R	PINE TEL SYSTEM INC.		1,355,982	996	1,361.43	767,900	0.072
532393	C	R	PIONEER TEL COOP		9,216,806	16,201	568.90	2,860,880	0.268
532396	A	R	ST PAUL COOP ASSN		272,510	669	407.34	37,785	0.004
532397	C	R	SCIO MUTUAL TEL ASSN		1,769,760	1,943	910.84	841,400	0.079
532399	A	R	STAYTON COOP TEL CO	Stayton Coop. Tel.	2,084,682	8,006	260.39	0	0.000
532400	C	R	UTC OF THE NW - OR	United Telephone System Inc.	21,010,455	74,303	282.77	0	0.000
532404	C	R	ASOTIN TEL - OR	Telephone And Data Systems, Inc.	131,253	141	930.87	63,177	0.006
532416	C	N	VERIZON N'WEST-OR	Verizon Communications Inc.	136,681,941	455,248	300.24	0	0.000
532456	C	R	MALHEUR HOME TEL CO	Qwest Communications International, Inc.	4,837,270	13,626	355.00	306,028	0.029
533401	C	R	CITIZENS-FRONTIER-OR	Citizens Communications Company	6,561,115	15,162	432.73	1,128,949	0.106
535163	C	N	QWEST CORP-OR	Qwest Communications International, Inc.	373,063,247	1,367,142	272.88	0	0.000
TOTAL:			PENNSYLVANIA		1,786,180,983	8,001,521	223.23	2,036,854	0.191
170145	A	R	THE BENTLEYVILLE TEL		916,861	3,384	270.94	0	0.000
170149	C	R	FRONTIER-BREEZEWOOD	Citizens Communications Company	1,342,692	4,481	299.64	0	0.000
170151	A	R	BUFFALO VALLEY TEL	D&E Communications, Inc.	6,116,656	23,719	257.88	0	0.000
170152	C	R	FRONTIER-CANTON	Citizens Communications Company	1,260,713	4,224	298.46	0	0.000
170156	A	R	CITIZENS - KECKSBURG		1,427,725	5,406	264.10	0	0.000
170161	A	R	COMMONWEALTH TEL ENT		90,318,439	338,132	267.11	0	0.000
170162	A	R	THE CONESTOGA TEL	D&E Communications, Inc.	16,259,348	61,905	262.65	0	0.000
170165	A	R	DENVER & EPHRATA		15,938,568	61,615	258.68	0	0.000
170168	C	R	FRONTIER-PA	Citizens Communications Company	4,044,291	28,861	140.13	0	0.000
170169	C	N	VERIZON NORTH-PA	Verizon Communications Inc.	147,061,416	565,593	260.01	0	0.000
170170	C	R	VERIZON N-PA(CONTEL)	Verizon Communications Inc.	13,913,202	68,988	201.68	0	0.000
170171	A	R	HICKORY TEL CO		499,534	1,369	364.89	39,547	0.004
170175	A	R	IRONTON TEL CO		1,488,869	5,648	263.61	0	0.000
170176	C	R	ALLTEL PENNSYLVANIA	ALLTEL Communications Service Corp.	63,084,325	241,455	261.27	0	0.000
170177	C	R	LACKAWAXEN TELECOM		1,103,866	3,997	276.17	0	0.000
170178	C	R	FRONTIER-LAKEWOOD	Citizens Communications Company	330,158	1,621	203.68	0	0.000
170179	A	R	LAUREL HIGHLAND TEL		1,644,724	6,020	273.21	0	0.000
170183	C	R	MAHANOY & MAHANTONGO	Telephone And Data Systems, Inc.	1,589,959	4,537	350.44	88,449	0.008
170185	C	R	MARIANNA - SCENERY	FairPoint Communications, Inc.	1,428,679	2,804	509.51	370,252	0.035
170189	C	R	ARMSTRONG TEL CO-PA	Armstrong Utilities	1,134,572	1,858	610.64	386,263	0.036
170191	A	R	NORTH EASTERN PA TEL		4,538,373	13,077	347.05	226,123	0.021
170192	C	R	NORTH PENN TEL CO		2,772,694	5,766	480.87	637,513	0.060
170193	A	R	NORTH PITTSBURGH TEL		20,341,308	78,550	258.96	0	0.000
170194	C	R	FRONTIER-OSWAYO RIVR	Citizens Communications Company	545,918	2,353	232.01	0	0.000
170195	A	R	ARMSTRONG TEL NORTH	Armstrong Utilities	246,918	600	411.53	35,522	0.003
170196	A	R	PALMERTON TEL CO		3,713,325	13,718	270.69	0	0.000
170197	A	R	PENNSYLVANIA TEL CO		518,152	1,436	360.83	37,693	0.004
170200	A	R	PYMATUNING IND TEL		728,051	2,614	278.52	0	0.000
170201	C	R	VERIZON N-PA(QUAKER)	Verizon Communications Inc.	11,442,591	51,203	223.48	0	0.000
170204	A	R	SOUTH CANAAN TEL CO		1,144,248	3,311	345.59	54,110	0.005
170206	C	R	SUGAR VALLEY TEL CO	Telephone And Data Systems, Inc.	520,428	1,283	405.63	71,038	0.007
170209	C	R	UTC OF PENNSYLVANIA	United Telephone System Inc.	109,725,212	397,425	276.09	0	0.000
170210	A	R	VENUS TEL CORP		520,057	1,443	360.40	37,473	0.004
170215	A	R	YUKON - WALTZ TEL CO		406,968	1,061	383.57	43,532	0.004
170277	A	R	WEST SIDE TEL CO-PA		27,123	44	616.43	9,338	0.001
175000	C	N	VERIZON PENNSYLVANIA	Verizon Communications Inc.	1,258,085,019	5,992,020	209.96	0	0.000
TOTAL:			PUERTO RICO		532,612,088	1,289,665	412.98	0	0.000
633200	C	N	P R T C - CENTRAL	PUERTO RICO TELEPHONE	67,764,650	179,520	377.48	0	0.000
633201	C	N	PUERTO RICO TEL CO	PUERTO RICO TELEPHONE	464,847,438	1,110,145	418.73	0	0.000
TOTAL:			RHODE ISLAND		125,770,240	595,651	211.15	0	0.000
585114	C	N	VERIZON RHODE ISLAND	Verizon Communications Inc.	125,770,240	595,651	211.15	0	0.000

Table 3.30
High-Cost Loop Support
2002 Data by Study Area

Study Area Code	Type	Status	Study Area Name	Holding Company Name	Unseparated NTS Revenue Requirement $	Number of Loops	Unseparated NTS Revenue Requirement per Loop $	High-Cost Loop Support Payments for 2004 $	Percent of Total %
TOTAL:			SOUTH CAROLINA		795,779,159	2,312,026	344.19	27,706,346	2.593
240479	C	N	VERIZON SOUTH-SC	Verizon Communications Inc.	52,170,890	184,442	282.86	0	0.000
240506	C	R	UTC OF THE CAROLINAS	United Telephone System Inc.	31,911,591	101,172	315.42	0	0.000
240512	C	R	BLUFFTON TEL. CO.	Low Country Telephone Company	11,550,877	18,422	627.02	4,056,094	0.380
240515	A	R	CHESNEE TEL CO		1,504,528	5,710	263.49	0	0.000
240516	A	R	CHESTER TEL CO - SC	Chester Tel. Co.	4,899,252	18,656	262.61	0	0.000
240517	C	R	ALLTEL SO CAROLINA	ALLTEL Communications Service Corp.	18,182,690	60,938	298.38	0	0.000
240520	C	R	FARMERS TEL COOP		30,117,940	60,316	499.34	7,504,313	0.702
240521	C	R	FORT MILL TEL CO	Rock Hill Telephone Company	10,235,716	21,385	478.64	2,328,647	0.218
240523	C	R	HARGRAY TEL CO	Low Country Telephone Company	18,081,611	55,677	324.76	156,070	0.015
240524	A	R	HEATH SPRINGS TEL CO		523,762	1,457	359.48	36,966	0.003
240526	C	R	VERIZON S-SC(CONTEL)	Verizon Communications Inc.	8,071,199	26,483	304.77	0	0.000
240527	C	R	HOME TEL CO	Rock Hill Telephone Company	9,754,723	23,312	418.44	1,485,945	0.139
240528	C	R	HORRY TEL COOP		32,965,779	94,530	348.73	1,737,804	0.163
240531	C	R	LANCASTER TEL CO	Rock Hill Telephone Company	9,548,635	25,931	368.23	805,381	0.075
240532	A	R	LOCKHART TEL CO INC	Chester Tel. Co.	283,822	700	405.46	38,681	0.004
240533	C	R	MCCLELLANVILLE TEL	Telephone And Data Systems, Inc.	1,284,233	1,971	651.56	470,244	0.044
240535	A	R	NORWAY TEL CO	Telephone And Data Systems, Inc.	346,520	878	394.67	42,359	0.004
240536	A	R	PALMETTO RURAL COOP		4,283,266	14,874	287.97	0	0.000
240538	C	R	PIEDMONT RURAL COOP		8,038,514	14,304	561.98	2,451,657	0.229
240539	C	R	PBT TELECOM, INC.		8,815,062	17,187	512.89	2,313,011	0.216
240541	A	R	RIDGEWAY TEL CO	Chester Tel. Co.	700,807	2,372	295.45	0	0.000
240542	C	R	ROCK HILL TEL CO	Rock Hill Telephone Company	18,715,840	56,274	332.58	443,784	0.042
240544	C	R	ST STEPHEN TEL CO	Telephone And Data Systems, Inc.	2,869,755	5,589	513.46	754,552	0.071
240546	A	R	SANDHILL TEL COOP		4,974,092	17,155	289.95	0	0.000
240550	C	R	WEST CAROLINA RURAL		7,301,250	12,415	588.10	2,371,099	0.222
240551	C	R	WILLISTON TEL CO	Telephone And Data Systems, Inc.	2,841,999	5,685	499.91	709,739	0.066
245194	C	N	SOUTHERN BELL-SC	BellSouth Telecommunications, Inc.	495,804,805	1,464,191	338.62	0	0.000
TOTAL:			SOUTH DAKOTA		140,895,329	393,174	358.35	16,920,110	1.584
391640	A	R	ARMOUR INDEPENDENT	FairPoint Communications, Inc.	713,501	1,701	419.46	109,726	0.010
391642	A	R	ALLIANCE-BALTIC	Alliance Communications Cooperative, Inc	1,264,525	3,080	410.56	180,405	0.017
391647	C	R	CHEYENNE RIVER SIOUX		2,309,904	3,494	661.11	858,630	0.080
391649	A	R	BERESFORD MUNICIPAL		531,677	1,488	357.31	35,653	0.003
391650	A	R	CITY OF BROOKINGS		3,957,851	15,420	256.67	0	0.000
391652	C	R	PRAIRIEWAVE COMM TEL	PrairieWave Communications, Inc.	3,213,773	6,990	459.77	662,226	0.062
391653	A	R	CITY OF FAITH MUNIC		181,291	393	461.30	37,683	0.004
391654	A	R	INTERSTATE TELECOMM.		6,255,933	14,999	417.09	942,202	0.088
391657	A	R	ALLIANCE-SPLITROCK	Alliance Communications Cooperative, Inc	2,504,733	6,870	364.59	197,118	0.018
391659	C	R	GOLDEN WEST TELECOMM	Golden West Telecommunications	9,721,058	17,759	547.39	2,849,505	0.267
391660	A	R	MT RUSHMORE TEL		2,632,641	6,619	397.74	332,539	0.031
391664	A	R	JAMES VALLEY COOP		1,988,807	4,097	485.43	466,993	0.044
391666	C	R	JEFFERSON TEL CO -SD		656,344	574	1,143.46	348,709	0.033
391667	C	R	KADOKA TELEPHONE CO	FairPoint Communications, Inc.	307,843	604	509.67	79,827	0.007
391668	C	R	KENNEBEC TEL CO		1,040,006	835	1,245.52	571,183	0.053
391669	A	R	MCCOOK COOP TEL CO		1,041,270	2,233	466.31	222,505	0.021
391670	A	R	MIDSTATE COMM., INC.		2,101,423	4,762	441.29	385,146	0.036
391671	A	R	WEST RIVER(MOBRIDGE)	West River Telecomm.	759,193	2,760	275.07	0	0.000
391674	A	R	ROBERTS COUNTY COOP	Roberts County Tel. Coop. Assn.	1,059,853	2,159	490.90	254,949	0.024
391676	C	R	SANTEL COMM. COOP.	Sanborn Telephone Cooperative	3,213,365	5,074	633.30	1,141,075	0.107
391677	A	R	SIOUX VALLEY TEL. CO	Alliance Telecommunications Corporation	2,356,222	5,837	403.67	315,750	0.030
391679	C	R	STOCKHOLM-STRANDBURG		467,199	756	617.99	161,334	0.015
391680	C	R	VENTURE COMM. COOP		6,386,280	11,180	571.22	1,993,692	0.187
391680A	C	R	VENTURE COMM. COOP		910,139	2,623	346.98	45,237	0.004
391682	A	R	TRI-COUNTY TELCOM		228,888	457	500.85	57,376	0.005
391684	A	R	UNION TEL CO.	FairPoint Communications, Inc.	744,234	1,908	390.06	86,333	0.008
391685	C	R	VALLEY TELECOMM.		3,174,117	3,683	861.83	1,459,514	0.137
391686	C	R	VIVIAN TELEPHONE CO	Golden West Telecommunications	9,370,041	18,945	494.59	2,289,581	0.214
391688	A	R	WESTERN TEL CO.		520,069	1,115	466.43	111,204	0.010
391689	C	R	WEST RIVER COOP		2,298,153	3,997	574.97	724,013	0.068
395145	C	N	QWEST CORP-SD	Qwest Communications International, Inc.	68,984,993	240,762	286.53	0	0.000
TOTAL:			TENNESSEE		994,359,752	3,291,141	302.13	19,753,334	1.849
290280	C	R	ARDMORE TEL CO		4,884,121	10,585	461.42	1,015,913	0.095
290552	C	R	CENTURYTEL-ADAMSVILL	CenturyTel, Inc.	5,979,356	8,506	702.96	2,357,282	0.221
290553	A	R	BEN LOMAND RURAL		11,468,887	37,198	308.32	0	0.000
290554	A	R	BLEDSOE TEL COOP		3,573,376	12,430	287.48	0	0.000
290557	C	R	CENTURY-CLAIBORNE	CenturyTel, Inc.	5,721,309	9,681	590.98	1,869,852	0.175
290559	A	R	CONCORD TEL EXCHANGE	Telephone And Data Systems, Inc.	6,297,340	24,679	255.17	0	0.000
290561	C	R	CROCKETT TEL CO	Telephone Electronics Corporation	1,171,802	4,521	259.19	0	0.000
290562	C	R	DEKALB TEL COOP		10,216,559	20,447	499.66	2,548,854	0.239
290565	A	R	HIGHLAND TEL COOP-TN		7,632,334	27,760	274.94	0	0.000
290566	C	R	HUMPHREY'S COUNTY	Telephone And Data Systems, Inc.	923,680	2,043	452.12	181,830	0.017
290567	C	R	UNITED INTER-MT-TN	United Telephone System Inc.	60,684,675	243,399	249.32	0	0.000
290570	A	R	LORETTO TEL CO		2,351,344	6,337	371.05	208,434	0.020
290571	C	R	MILLINGTON TEL CO		9,840,258	27,217	361.55	727,146	0.068
290573	C	R	NORTH CENTRAL COOP		9,674,913	22,271	434.42	1,686,508	0.158

Table 3.30
High-Cost Loop Support
2002 Data by Study Area

Study Area Code	Type	Status	Study Area Name	Holding Company Name	Unseparated NTS Revenue Requirement $	Number of Loops	Unseparated NTS Revenue Requirement per Loop $	High-Cost Loop Support Payments for 2004 $	Percent of Total %
			TENNESSEE (CONT.)						
290574	C	R	CENTURYTEL-OOLTEWAH	CenturyTel, Inc.	4,386,237	9,084	482.85	1,017,854	0.095
290575	C	R	TENNESSEE TEL CO	Telephone And Data Systems, Inc.	24,521,964	67,693	362.25	1,839,329	0.172
290576	C	R	PEOPLES TEL CO	Telephone Electronics Corporation	2,814,285	5,523	509.56	729,487	0.068
290578	C	R	TELLICO TEL CO	Telephone And Data Systems, Inc.	3,985,888	9,818	405.98	545,843	0.051
290579	C	R	TWIN LAKES TEL COOP		13,136,681	38,722	339.26	473,497	0.044
290580	C	R	CTZENS-FRNTR-VOL ST	Citizens Communications Company	7,202,034	22,739	316.73	0	0.000
290581	C	R	UTC OF TN		7,729,330	15,945	484.75	1,809,345	0.169
290583	A	R	WEST TENNESSEE TEL	Telephone Electronics Corporation	1,848,965	4,961	372.70	168,496	0.016
290584	A	R	YORKVILLE TEL COOP		902,683	2,102	429.44	151,326	0.014
294336	C	R	CITIZENS-FRONTIER-TN	Citizens Communications Company	27,700,888	74,814	370.26	2,422,337	0.227
295185	C	N	SO. CENTRAL BELL -TN	BellSouth Telecommunications, Inc.	759,710,841	2,582,666	294.16	0	0.000
TOTAL:			TEXAS		3,817,059,907	12,756,323	299.23	101,090,041	9.462
440425	C	R	CAMERON TEL CO TEXAS	Cameron Telephone Company	1,056,135	1,311	805.59	464,231	0.043
441163	C	R	VALOR-TX	Valor Telecommunications, LLC	119,008,657	320,627	371.17	1,626,300	0.152
442038	A	R	BLOSSOM TEL CO		544,421	1,539	353.75	33,314	0.003
442039	C	R	BIG BEND TEL CO INC		11,231,309	6,159	1,823.56	6,883,185	0.644
442040	C	R	BRAZORIA TEL CO		4,613,929	6,942	664.64	1,724,335	0.161
442041	C	R	BRAZOS TEL COOP INC	Brazos Telephone Cooperative, Inc.	3,000,483	6,064	494.80	733,814	0.069
442043	A	R	NORTH TEXAS TEL. CO.	Comanche County Tel.	421,788	957	440.74	77,007	0.007
442046	C	R	CAP ROCK TEL COOP		2,126,803	5,184	410.26	302,632	0.028
442052	C	R	CENTRAL TEXAS CO-OP		10,067,143	8,192	1,228.90	5,501,638	0.515
442057	C	R	COLEMAN COUNTY CO-OP		2,518,417	2,919	862.77	1,158,811	0.108
442059	C	R	COLORADO VALLEY TEL		5,503,938	7,436	740.17	2,268,271	0.212
442060	C	R	COMANCHE COUNTY TEL	Comanche County Tel.	2,364,924	5,800	407.75	329,130	0.031
442061	C	R	COMMUNITY TEL CO		1,109,255	1,951	568.56	344,023	0.032
442065	C	R	CUMBY TEL COOP INC		548,117	826	663.58	204,515	0.019
442066	C	R	DELL TEL. CO-OP - TX		1,786,804	761	2,347.97	1,149,787	0.108
442068	C	R	EASTEX TEL COOP INC		17,868,657	33,896	527.16	4,924,466	0.461
442069	C	R	ELECTRA TELEPHONE CO	Townes Telecommunications	1,754,736	1,957	896.65	826,635	0.077
442070	C	R	ETEX TEL COOP INC		9,529,825	15,032	633.97	3,388,049	0.317
442071	C	R	FIVE AREA TEL CO-OP	Five Area Telephone Co-op. Inc.	3,027,121	7,234	418.46	461,215	0.043
442072	C	R	FORT BEND TEL CO	TXU Communications Telephone Company	17,497,129	45,423	385.20	1,911,814	0.179
442073	C	R	BORDER TO BORDER		652,940	111	5,882.34	461,945	0.043
442076	C	R	GANADO TELEPHONE CO		3,707,320	3,287	1,127.87	1,958,441	0.183
442080	C	N	GTE SW VERIZON-TX	Verizon Communications Inc.	483,438,427	1,545,364	312.83	0	0.000
442083	C	R	GUADALUPE VALLEY TEL		22,392,739	41,641	537.76	6,380,718	0.597
442084	C	R	UTC OF TEXAS INC	United Telephone System Inc.	82,348,005	168,796	487.86	19,547,695	1.830
442086	C	R	HILL COUNTRY CO-OP		8,298,955	17,286	480.10	1,901,229	0.178
442090	C	R	ALENCO COMMUNICATION		3,584,129	2,114	1,695.42	2,159,402	0.202
442091	C	R	ETS TEL. CO., INC.	Jefferson Intermediate, Inc.	5,323,089	6,523	816.05	2,360,994	0.221
442093	C	R	INDUSTRY TEL CO		1,474,861	2,455	600.76	492,182	0.046
442097	C	R	KERRVILLE TEL CO	Valor Telecommunications, LLC	10,317,833	27,557	374.42	966,758	0.090
442101	C	R	CENTURYTEL-LK DALLAS	CenturyTel, Inc.	5,575,410	12,924	431.40	949,418	0.089
442103	C	R	LA WARD TEL EXCHANGE		886,559	1,347	658.17	328,047	0.031
442104	C	R	LAKE LIVINGSTON TEL		1,625,504	1,146	1,418.42	932,531	0.087
442105	C	R	LIPAN TEL CO		1,439,435	1,496	962.19	705,445	0.066
442107	A	R	LIVINGSTON TEL CO		2,137,461	8,215	260.19	0	0.000
442109	C	R	TXU COMMUNICATIONS	TXU Communications Telephone Company	48,905,255	124,135	393.97	5,932,365	0.555
442112	C	R	MID-PLAINS RURAL TEL		1,991,189	3,453	576.65	629,824	0.059
442114	C	R	CENTEL OF TEXAS	United Telephone System Inc.	69,929,540	231,595	301.95	0	0.000
442116	C	R	MUENSTER DBA NORTEX		2,883,980	4,591	628.18	1,014,825	0.095
442117	C	R	CENTURYTEL-PORT ARAN	CenturyTel, Inc.	2,135,714	5,035	424.17	342,577	0.032
442130	C	R	PEOPLES TEL COOP -TX		9,350,815	13,514	691.94	3,633,464	0.340
442131	C	R	POKA-LAMBRO TEL COOP		1,891,412	3,834	493.33	459,732	0.043
442134	C	R	RIVIERA TEL CO INC		1,826,772	1,366	1,337.31	1,028,453	0.096
442135	C	R	SOUTHWEST TEXAS TEL		3,628,491	4,815	753.58	1,517,190	0.142
442140	C	R	CENTURYTEL-SAN MARCO	CenturyTel, Inc.	10,863,999	30,269	358.92	756,941	0.071
442141	C	R	SANTA ROSA TEL COOP		1,567,878	2,443	641.78	564,936	0.053
442143	C	R	SOUTH PLAINS TEL		2,035,997	5,566	365.79	164,045	0.015
442147	C	R	SUGAR LAND TEL CO	ALLTEL Communications Service Corp.	19,448,645	82,487	235.78	0	0.000
442150	C	R	TATUM TEL CO	Townes Telecommunications	972,092	1,171	830.14	436,217	0.041
442151	C	R	TAYLOR TEL CO-OP INC		3,628,748	7,713	470.47	792,620	0.074
442153	C	R	TEXAS-ALLTEL, INC.	ALLTEL Communications Service Corp.	11,667,323	33,030	353.23	703,824	0.066
442154	C	N	GTE-SW VERIZON-TX	Verizon Communications Inc.	36,767,423	118,160	311.17	0	0.000
442159	C	R	VALLEY TEL CO-OP -TX		10,589,174	7,042	1,503.72	6,180,775	0.579
442166	C	R	WEST TEXAS RURAL TEL		2,623,025	2,147	1,221.72	1,430,335	0.134
442168	C	R	WES-TEX TEL CO-OP		1,841,952	3,307	556.99	554,432	0.052
442170	C	R	XIT RURAL TEL CO-OP		2,502,862	1,550	1,614.75	1,489,510	0.139
442262	C	R	ENMR TEL COOP-TX		166,035	979	169.60	0	0.000
445216	C	N	SOUTHWESTERN BELL-TX	Southwestern Bell	2,721,059,324	9,747,649	279.15	0	0.000
TOTAL:			UTAH		344,044,636	1,115,866	308.32	10,469,874	0.980
502277	C	R	CENTRAL UTAH TEL INC	Lynch Interactive Corporation	978,172	1,803	542.53	282,727	0.026
502277A	C	R	CENTRAL UTAH TEL INC	Lynch Interactive Corporation	871,962	2,085	418.21	132,542	0.012
502278	C	R	EMRY DBA EMRY TELCOM	Emery Telephone dba Emery Telcom	3,007,742	5,456	551.27	891,315	0.083

Table 3.30
High-Cost Loop Support
2002 Data by Study Area

Study Area Code	Type	Status	Study Area Name	Holding Company Name	Unseparated NTS Revenue Requirement $	Number of Loops	Unseparated NTS Revenue Requirement per Loop $	High-Cost Loop Support Payments for 2004 $	Percent of Total %
			UTAH (CONT.)						
502278A	C	R	EMRY DBA EMRY TELCOM	Emery Telephone dba Emery Telcom	5,836,866	12,454	468.67	1,263,012	0.118
502279	A	R	GUNNISON TEL CO		580,199	1,691	343.11	24,909	0.002
502282	A	R	MANTI TEL CO		570,175	1,647	346.19	27,559	0.003
502282A	A	R	MANTI TEL CO		631,819	1,940	325.68	6,598	0.001
502283	A	R	SKYLINE TELECOM	Lynch Interactive Corporation	721,652	1,730	417.14	108,731	0.010
502283A	A	R	SKYLINE TELECOM	Lynch Interactive Corporation	485,164	1,168	415.38	72,073	0.007
502284	C	R	BEEHIVE TEL CO - UT	Beehive Telephone Co., Inc.	1,499,769	1,066	1,406.91	858,230	0.080
502286	C	R	SOUTH CENTRAL UTAH		5,564,310	14,599	381.14	575,932	0.054
502287	C	R	UINTAHBASIN DBA UBTA	Uintah Basin Tel. Assn. Inc. dba UBTA Co	2,960,153	3,836	771.68	1,260,784	0.118
502287A	C	R	UINTAHBASIN DBA UBTA	Uintah Basin Tel. Assn. Inc. dba UBTA Co	6,731,445	17,113	393.35	810,927	0.076
502288	C	R	ALL WEST COMM-UT		2,839,867	4,470	635.32	1,012,015	0.095
502288A	C	R	ALL WEST COMM-UT		1,130,096	1,915	590.13	368,655	0.035
503032	C	R	BEAR LAKE COMM	Lynch Interactive Corporation	581,196	832	698.55	227,822	0.021
504429	C	R	CITIZENS-FRONTIER-UT	Citizens Communications Company	11,143,337	23,842	467.38	2,394,848	0.224
504449	C	R	NAVAJO-UT-FRONTIER	Citizens Communications Company	385,326	551	699.32	151,195	0.014
505107	C	N	QWEST CORP-UT	Qwest Communications International, Inc.	297,525,387	1,017,668	292.36	0	0.000
TOTAL:			VERMONT		127,306,710	421,974	301.69	4,812,410	0.450
140053	A	R	FRANKLIN TEL CO - VT		350,607	890	393.94	42,515	0.004
140058	C	R	LUDLOW TEL CO	Telephone And Data Systems, Inc.	1,580,759	5,758	274.53	0	0.000
140061	C	R	NORTHFIELD TEL CO	Telephone And Data Systems, Inc.	1,191,727	3,392	351.33	68,090	0.006
140062	C	R	PERKINSVILLE TEL CO	Telephone And Data Systems, Inc.	339,301	1,003	338.29	11,632	0.001
140064	A	R	SHOREHAM TEL CO INC.		1,549,819	3,783	409.68	219,418	0.021
140068	C	R	TOPSHAM TEL CO	Citizens Telephone Company of Hammond	762,656	1,647	463.06	160,099	0.015
140069	C	R	WAITSFIELD/FAYSTON		9,426,335	21,182	445.02	1,772,438	0.166
143331	C	R	NORTHLAND TEL. CO-VT	FairPoint Communications, Inc.	2,918,252	6,343	460.07	602,357	0.056
145115	C	N	VERIZON VERMONT	Verizon Communications Inc.	99,507,605	356,688	278.98	0	0.000
147332	C	R	VERMONT TEL. CO-VT		9,679,648	21,288	454.70	1,935,859	0.181
TOTAL:			VIRGIN ISLANDS		39,945,652	69,369	575.84	12,610,703	1.180
643300	C	R	VITELCO-INNOVATIVE		39,945,652	69,369	575.84	12,610,703	1.180
TOTAL:			VIRGINIA		1,202,605,458	4,639,121	259.23	2,989,561	0.280
190217	C	R	AMELIA TEL CORP	Telephone And Data Systems, Inc.	3,000,016	5,803	516.98	798,763	0.075
190219	A	R	BUGGS ISLAND COOP		1,315,272	4,167	315.64	0	0.000
190220	A	R	BURKE'S GARDEN TEL		79,407	153	519.00	21,292	0.002
190225	A	R	CITIZENS TEL COOP		2,657,403	7,436	357.37	178,461	0.017
190226	A	R	NTELOS, INC.	Ntelos, Inc.	9,944,383	38,379	259.11	0	0.000
190233	C	N	VERIZON S-VA(CONTEL)	Verizon Communications Inc.	169,968,424	610,474	278.42	0	0.000
190236	A	R	NORTH RIVER TEL COOP		418,385	1,097	381.39	43,455	0.004
190237	A	R	HIGHLAND TEL COOP		631,214	1,431	441.10	115,534	0.011
190238	A	R	MT GROVE-WILLIAMSVIL		785,338	1,648	476.54	176,858	0.017
190239	A	R	NEW HOPE TEL CO - VA		387,924	1,002	387.15	43,443	0.004
190243	A	R	PEMBROKE TEL COOP		1,083,645	3,057	354.48	67,624	0.006
190244	C	R	PEOPLES MUTUAL TEL	FairPoint Communications, Inc.	3,623,943	7,905	458.44	741,028	0.069
190248	A	R	SCOTT COUNTY COOP		2,433,482	6,340	383.83	261,199	0.024
190249	C	R	ROANOKE & BOTETOURT	Ntelos, Inc.	4,045,641	11,775	343.58	177,050	0.017
190250	A	R	SHENANDOAH TEL CO		6,933,109	25,237	274.72	0	0.000
190253	A	R	VIRGINIA TEL CO	Telephone And Data Systems, Inc.	748,592	2,718	275.42	0	0.000
190254	C	R	CENTEL OF VIRGINIA	United Telephone System Inc.	97,464,120	300,923	323.88	103,292	0.010
190479	C	R	VERIZON SOUTH-VA	Verizon Communications Inc.	10,955,060	39,134	279.94	0	0.000
190567	C	R	UNITED INTER-MT-VA	United Telephone System Inc.	29,900,946	110,188	271.36	0	0.000
193029	C	R	NEW CASTLE TEL. CO.	Telephone And Data Systems, Inc.	1,180,711	2,495	473.23	261,561	0.024
195040	C	N	VERIZON VIRGINIA INC	Verizon Communications Inc.	855,048,442	3,457,759	247.28	0	0.000
TOTAL:			WASHINGTON		992,266,937	3,616,816	274.35	22,917,727	2.145
522400	C	R	UTC OF THE NW-WA	United Telephone System Inc.	24,235,977	85,648	282.97	0	0.000
522404	C	R	ASOTIN TEL - WA	Telephone And Data Systems, Inc.	658,248	1,427	461.28	136,809	0.013
522408	C	R	CENTURYTEL-WASHINGTO	CenturyTel, Inc.	79,936,554	183,869	434.75	13,969,286	1.307
522410	C	R	CENTURYTEL-COWICHE	CenturyTel, Inc.	736,360	2,206	333.80	19,146	0.002
522412	C	R	ELLENSBURG TEL CO	FairPoint Communications, Inc.	9,766,701	26,733	365.34	780,072	0.073
522416	C	N	VERIZON N'WEST-WA	Verizon Communications Inc.	213,096,681	776,572	274.41	0	0.000
522417	C	R	HAT ISLAND TEL CO		34,951	115	303.92	0	0.000
522418	C	R	PEND OREILLE TEL.	Rural Telephone Co.	1,814,604	2,146	845.57	824,255	0.077
522419	C	R	HOOD CANAL TEL CO		812,382	1,481	548.54	238,910	0.022
522423	C	R	INLAND TEL CO -WA		1,810,801	2,822	641.67	652,345	0.061
522426	C	R	KALAMA TEL CO		1,698,246	3,524	481.91	392,377	0.037
522427	C	R	LEWIS RIVER TEL CO	Telephone And Data Systems, Inc.	1,857,652	6,311	294.35	0	0.000
522430	A	R	MCDANIEL TEL CO	Telephone And Data Systems, Inc.	1,606,642	4,510	356.24	104,926	0.010
522431	C	R	MASHELL TELECOM INC		3,211,186	3,869	829.98	1,440,803	0.135
522437	C	R	PIONEER TEL CO		530,506	901	588.80	172,552	0.016
522442	C	R	ST JOHN TEL CO		306,554	642	477.50	69,360	0.006
522446	C	R	TENINO TELEPHONE CO		2,040,644	3,782	539.57	584,656	0.055
522447	C	R	TOLEDO TELEPHONE CO		2,374,923	2,242	1,059.29	1,220,498	0.114
522449	C	N	VERIZON N'WEST-WA	Verizon Communications Inc.	24,645,938	89,494	275.39	0	0.000
522451	C	R	WESTERN WAHKIAKUM		1,955,686	1,239	1,578.44	1,156,906	0.108

Table 3.30
High-Cost Loop Support
2002 Data by Study Area

Study Area Code	Type	Status	Study Area Name	Holding Company Name	Unseparated NTS Revenue Requirement $	Number of Loops	Unseparated NTS Revenue Requirement per Loop $	High-Cost Loop Support Payments for 2004 $	Percent of Total %
			WASHINGTON (CONT.)						
522452	C	R	WHIDBEY TEL CO.		5,555,483	13,789	402.89	738,920	0.069
522453	C	R	YCOM NETWORKS, INC.	FairPoint Communications, Inc.	4,913,946	13,338	368.42	415,907	0.039
525161	C	N	QWEST CORP-WA	Qwest Communications International, Inc.	608,666,273	2,390,156	254.66	0	0.000
TOTAL:			WEST VIRGINIA		343,883,461	1,021,908	336.51	20,435,591	1.913
200256	C	R	ARMSTRONG OF WV	Armstrong Utilities	1,383,826	3,078	449.59	268,107	0.025
200257	A	R	SPRUCE KNOB SENECA		424,023	1,115	380.29	43,371	0.004
200258	A	R	WAR ACQ. DBA WAR TEL	Country Road Communications, LLC	567,627	1,636	346.96	28,193	0.003
200259	C	R	HARDY TELECOM		2,630,992	3,567	737.59	1,081,172	0.101
200267	C	R	ARMSTRONG TEL. CO.	Armstrong Utilities	2,227,675	4,685	475.49	499,089	0.047
200271	C	R	CITIZENS-FRONTIER-WV	Citizens Communications Company	15,270,301	26,810	569.58	4,747,961	0.444
200277	C	R	WEST SIDE TEL-WV		963,030	2,942	327.34	13,181	0.001
204338	C	R	CITIZENS-FRONTIER-WV	Citizens Communications Company	19,163,917	38,590	496.60	4,721,935	0.442
204339	C	R	CITIZENS-FRONTIER-WV	Citizens Communications Company	43,133,828	93,238	462.62	9,032,583	0.845
205050	C	N	VERIZON W VA INC.	Verizon Communications Inc.	258,118,242	846,247	305.02	0	0.000
TOTAL:			WISCONSIN		793,021,064	3,362,356	235.85	29,690,204	2.779
330841	C	R	CENTURYTEL-MW-WI(CENCOM)	CenturyTel, Inc.	11,781,616	29,454	400.00	1,523,041	0.143
330842	A	R	AMERY TELCOM, INC.	Amery Telcom, Inc.	2,147,135	7,486	286.82	0	0.000
330843	A	R	AMHERST TEL CO		1,832,102	5,499	333.17	45,475	0.004
330844	C	R	BADGER TELECOM, INC.	Telephone And Data Systems, Inc.	3,237,936	7,647	423.43	516,051	0.048
330846	A	R	BALDWIN TELECOM		1,426,237	4,945	288.42	0	0.000
330847	A	R	BELMONT TEL CO	Lynch Interactive Corporation	364,440	931	391.45	42,967	0.004
330848	A	R	BERGEN TEL CO		120,972	229	528.26	33,458	0.003
330849	A	R	BLACK EARTH TEL CO	Telephone And Data Systems, Inc.	560,354	1,605	349.13	29,923	0.003
330850	A	R	BLOOMER TEL CO		989,874	3,673	269.50	0	0.000
330851	A	R	BONDUEL TEL CO	Telephone And Data Systems, Inc.	683,978	2,250	303.99	0	0.000
330855	C	R	BRUCE TEL CO, INC		792,504	1,848	428.84	132,209	0.012
330856	A	R	BURLINGTON B&W	Telephone And Data Systems, Inc.	1,360,543	4,450	305.74	0	0.000
330857	C	R	CENTURYTEL-MW-WI(CASCO)	CenturyTel, Inc.	544,602	1,386	392.93	65,299	0.006
330859	C	R	CENTRAL STATE TEL CO	Telephone And Data Systems, Inc.	5,504,809	11,492	479.01	1,254,572	0.117
330860	C	R	CHEQUAMEGON COM COOP		4,156,792	10,228	406.41	571,496	0.053
330861	A	R	CHIBARDUN TEL COOP		2,553,220	6,719	380.00	260,087	0.024
330863	A	R	CITIZENS TEL COOP-WI		949,410	2,374	399.92	122,634	0.011
330865	A	R	CLEAR LAKE TEL CO-WI		589,733	1,734	340.10	22,150	0.002
330866	A	R	COCHRANE COOP TEL CO		596,858	1,481	403.01	79,479	0.007
330868	A	R	COON VALLEY FARMERS		1,051,139	2,668	393.98	127,520	0.012
330870	C	R	RHINELNDER-FRONTIER	Citizens Communications Company	1,912,700	4,204	454.97	383,149	0.036
330872	A	R	CUBA CITY EXCHANGE	Lynch Interactive Corporation	644,968	2,011	320.72	356	0.000
330875	A	R	DICKEYVILLE TEL CORP	Telephone And Data Systems, Inc.	528,375	1,475	358.22	36,214	0.003
330877	C	R	CENTURYTEL-FAIRWATER	CenturyTel, Inc.	552,931	1,360	406.57	76,132	0.007
330879	A	R	FARMERS INDEPENDENT		1,277,392	3,362	379.95	130,031	0.012
330880	A	R	FARMERS TEL CO - WI	Telephone And Data Systems, Inc.	2,433,567	7,287	333.96	64,003	0.006
330881	A	R	MID-PLAINS TEL CO	Telephone And Data Systems, Inc.	9,538,583	37,263	255.98	0	0.000
330884	C	R	CENTURYTEL-FORESTVIL	CenturyTel, Inc.	1,416,935	2,235	633.98	503,761	0.047
330886	C	N	VERIZON NORTH-WI	Verizon Communications Inc.	115,846,432	399,974	289.63	0	0.000
330889	A	R	HAGER TELECOM INC.	Hector Communications Corp.	790,463	2,049	385.78	87,013	0.008
330891	C	R	RHINELNDER-FRONTIER	Citizens Communications Company	2,849,538	5,581	510.58	741,417	0.069
330892	A	R	HILLSBORO TEL CO		611,110	1,835	333.03	15,008	0.001
330895	C	R	CENTURYTEL-WISCONSIN	CenturyTel, Inc.	17,950,487	59,930	299.52	0	0.000
330896	A	R	LAKEFIELD TEL CO		720,153	1,836	392.24	85,677	0.008
330898	C	R	CENTURYTEL-LARSEN-RE	CenturyTel, Inc.	1,416,266	2,784	508.72	365,961	0.034
330899	A	R	LA VALLE TEL COOP		822,848	2,150	382.72	87,026	0.008
330900	A	R	LEMONWEIR VALLEY TEL		1,265,742	3,891	325.30	12,273	0.001
330902	A	R	LUCK TEL CO	Lakeland Communications, Inc.	950,556	2,569	370.01	82,762	0.008
330905	A	R	MANAWA TEL CO		1,001,047	2,745	364.68	78,922	0.007
330908	C	R	MARQUETTE-ADAMS COOP		1,944,581	4,304	451.81	382,062	0.036
330909	C	R	MIDWAY TEL CO	Telephone And Data Systems, Inc.	3,214,434	9,469	339.47	117,081	0.011
330910	C	R	MILLTOWN MUTUAL TEL	Lakeland Communications, Inc.	834,047	2,782	299.80	0	0.000
330912	C	R	FRONTIER-MONDOVI	Citizens Communications Company	495,056	2,777	178.27	0	0.000
330913	C	R	CENTURYTEL-MONROE	CenturyTel, Inc.	4,553,525	12,088	376.70	441,987	0.041
330914	A	R	EASTCOAST TELECOM	Telephone And Data Systems, Inc.	2,498,493	6,848	364.85	197,644	0.018
330915	A	R	MOSINEE TEL CO		1,469,143	5,570	263.76	0	0.000
330916	C	R	MOUNT HOREB TEL CO		2,546,867	5,052	504.13	646,702	0.061
330917	C	R	MT VERNON TEL CO	Telephone And Data Systems, Inc.	5,653,591	13,474	419.59	870,476	0.081
330918	C	R	NELSON TEL COOP		2,485,124	4,290	579.28	790,954	0.074
330920	C	R	NIAGARA TEL CO		1,403,275	4,509	311.22	0	0.000
330922	C	R	CENTURYTEL-MW-WI/NW	CenturyTel, Inc.	26,185,505	88,196	296.90	0	0.000
330924	C	R	CENTURYTEL-MW-KENDAL	CenturyTel, Inc.	23,542,436	90,623	259.78	0	0.000
330925	A	R	BAYLAND TEL CO		718,886	2,524	284.82	0	0.000
330930	A	R	GRANTLAND TELECOM	Telephone And Data Systems, Inc.	1,769,333	4,498	393.36	213,174	0.020
330931	C	R	CENTURYTEL-SO WI	CenturyTel, Inc.	2,587,234	7,496	345.15	120,360	0.011
330934	C	R	CENTURYTEL-MW-WI(PLATTEVILL	CenturyTel, Inc.	1,939,784	9,624	201.56	0	0.000
330936	C	R	INDIANHEAD TEL CO	Hector Communications Corp.	1,338,882	2,384	561.61	407,948	0.038
330937	C	R	PRICE COUNTY TEL CO		1,690,106	4,856	348.04	87,093	0.008
330938	A	R	NORTHEAST TEL CO		2,836,272	9,752	290.84	0	0.000

Table 3.30
High-Cost Loop Support
2002 Data by Study Area

Study Area Code	Type	Status	Study Area Name	Holding Company Name	Unseparated NTS Revenue Requirement $	Number of Loops	Unseparated NTS Revenue Requirement per Loop $	High-Cost Loop Support Payments for 2004 $	Percent of Total %
			WISCONSIN (CONT.)						
330940	C	R	RHINELANDER-FRONTIER	Citizens Communications Company	3,401,676	16,563	205.38	0	0.000
330941	C	R	RHINELANDER-FRONTIER	Citizens Communications Company	522,961	1,413	370.11	45,613	0.004
330942	A	R	RICHLAND-GRANT COOP		1,226,256	2,969	413.02	178,651	0.017
330943	A	R	RIVERSIDE TELECOM	Telephone And Data Systems, Inc.	1,279,381	3,964	322.75	5,933	0.001
330944	A	R	FRONTIER-ST. CROIX	Citizens Communications Company	2,700,593	10,199	264.79	0	0.000
330945	A	R	SCANDINAVIA TEL CO	Telephone And Data Systems, Inc.	1,111,883	3,173	350.42	61,817	0.006
330946	A	R	SHARON TEL CO		532,514	1,304	408.37	74,523	0.007
330949	A	R	SIREN TEL CO, INC		799,123	2,918	273.86	0	0.000
330950	C	R	CENTURYTEL-NW WI	CenturyTel, Inc.	12,345,433	19,577	630.61	4,363,109	0.408
330951	A	R	SOMERSET TEL CO	Amery Telcom, Inc.	792,553	2,892	274.05	0	0.000
330952	C	R	SE TEL OF WISCONSIN	Telephone And Data Systems, Inc.	3,611,270	10,861	332.50	85,086	0.008
330953	C	R	SPRING VALLEY TEL CO		701,042	1,208	580.33	223,672	0.021
330954	C	R	STOCKBRIDGE & SHERWD	Telephone And Data Systems, Inc.	1,628,667	3,803	428.26	270,418	0.025
330955	A	R	STATE LONG DISTANCE		2,953,239	11,444	258.06	0	0.000
330956	C	R	CENTURYTEL-NORTH WI	CenturyTel, Inc.	9,885,810	14,012	705.52	3,910,071	0.366
330958	C	R	TENNEY TEL CO	Telephone And Data Systems, Inc.	439,183	1,230	357.06	29,272	0.003
330959	C	R	CENTURYTEL-MW-WI(THORP)	CenturyTel, Inc.	714,439	2,323	307.55	0	0.000
330960	A	R	TRI-COUNTY TEL COOP		1,875,916	4,683	400.58	243,919	0.023
330962	A	R	UNION TEL CO		1,878,863	5,062	371.17	166,892	0.016
330963	C	R	UTELCO, INC	Telephone And Data Systems, Inc.	4,375,507	17,692	247.32	0	0.000
330964	C	R	FRONTIER-WISCONSIN	Citizens Communications Company	5,413,585	27,481	196.99	0	0.000
330966	A	R	VERNON TEL COOP		3,013,419	7,742	389.23	346,134	0.032
330967	A	R	FRONTIER OF VIROQUA	Citizens Communications Company	1,149,564	4,305	267.03	0	0.000
330968	A	R	WAUNAKEE TEL CO	Telephone And Data Systems, Inc.	2,136,680	8,212	260.19	0	0.000
330970	A	R	CENTURYTEL-MW-WI	CenturyTel, Inc.	2,510,598	6,891	364.33	196,556	0.018
330971	A	R	W. WISCONSIN TELCOM		2,498,303	6,544	381.77	260,841	0.024
330973	C	R	WITTENBERG TEL CO		933,513	2,616	356.85	61,899	0.006
330974	C	R	WOOD COUNTY TEL CO		12,134,815	30,444	398.59	1,546,331	0.145
331155	C	R	TELEPHONE USA OF WI	CenturyTel, Inc.	26,041,543	60,265	432.12	4,459,708	0.417
331159	C	R	CENTURYTEL-CENTRL WI	CenturyTel, Inc.	24,258,018	69,419	349.44	1,308,210	0.122
335220	C	N	WISCONSIN BELL	Southwestern Bell	366,673,802	2,057,391	178.22	0	0.000
TOTAL:			WYOMING		135,445,810	304,439	444.90	13,606,378	1.274
511595	C	R	UTC OF THE WEST-WY	United Telephone System Inc.	3,672,552	6,958	527.82	1,014,314	0.095
512251	C	R	RANGE TEL COOP - WY	Range Tel. Coop. Inc.	12,365,182	19,245	642.51	4,460,878	0.418
512289	C	R	CHUGWATER TEL CO		155,851	289	539.28	44,613	0.004
512290	C	R	ALL WEST COMM.-WY		130,942	350	374.12	12,210	0.001
512291	C	R	DUBOIS TEL EXCHANGE	Range Tel. Coop. Inc.	2,120,807	2,373	893.72	997,138	0.093
512295	C	R	SILVER STAR TEL-WY	Silver Star Tel. Co.	2,343,332	2,978	786.88	1,012,733	0.095
512296	C	R	TRI COUNTY TEL ASSN	Tri County Tel. Assn. Inc.	8,219,338	6,775	1,213.19	4,470,173	0.418
512297	C	R	UNION TELEPHONE CO		3,904,365	6,870	568.32	1,210,162	0.113
512299	C	R	CENTURYTEL OF WY.	CenturyTel, Inc.	2,302,170	5,368	428.87	384,156	0.036
515108	C	N	QWEST CORP-WY	Qwest Communications International, Inc.	100,231,271	253,233	395.81	0	0.000
TOTAL:			INDUSTRY		46,214,446,101	180,110,858	256.59	1,068,410,573	100.000
			Number of Study Areas:	1,435		Number of Reporting Areas:	1,458		

Source: National Exchange Carrier Association

Table 3.31
High-Cost Loop Support
Percentage Changes from 2001 to 2002 by Study Area

Study Area Code	Type	Study Area Name	Unseparated NTS Revenue Requirement	Number of Loops	Unseparated NTS Revenue Requirement per Loop	High Cost Loop Support Payments in Later Year*
		ALABAMA Total	2.84	-3.18	6.22	-5.63
250282	C	BLOUNTSVILLE TEL. CO., INC.	2.23	-3.78	6.24	4.55
250283	A	BRINDLEE MOUNTAIN TEL. CO.	-1.93	-8.32	6.97	0.00
250284	C	BUTLER TEL. CO., INC.	-1.69	0.82	-2.49	-14.54
250285	A	CASTLEBERRY TEL. CO., INC.	15.01	5.30	9.22	52.90
250286	A>C	NATIONAL TEL. CO. OF AL	9.07	-0.22	9.31	18.77
250290	C	FARMERS TEL. COOP., INC.-AL	3.78	0.31	3.46	1.09
250295	C	GRACEBA TOTAL COMM.	6.09	-2.78	9.12	13.86
250298	C	GULF TEL. CO.-AL	-6.49	-0.06	-6.43	0.00
250299	C	HAYNEVILLE TEL. CO., INC.	8.65	0.00	8.65	13.72
250300	C	HOPPER TELECOMMUNICATIONS CO., INC.	-10.98	-2.08	-9.09	-16.37
250301	A	FRONTIER COMM. OF LAMAR COUNTY, INC.	8.74	-2.09	11.06	76.68
250302	C	ALLTEL ALABAMA	-2.78	-0.56	-2.23	-18.46
250304	C	MILLRY TEL. CO., INC.	1.07	2.69	-1.57	-10.32
250305	C	MON-CRE TEL. COOP. INC.	16.66	-8.25	27.16	31.70
250306	C	FRONTIER COMM. OF AL, INC.	-3.94	0.57	-4.49	-100.00
250307	C	MOUNDVILLE TEL. CO.	7.70	4.14	3.41	6.95
250308	C	NEW HOPE TEL. COOP., INC.-AL	-2.26	0.30	-2.55	-11.74
250311	A	OAKMAN TEL. CO., INC.	8.09	-1.32	9.54	32.61
250312	A	OTELCO TELEPHONE LLC	-1.64	-5.78	4.39	0.00
250314	C	PEOPLES TEL. CO.	4.57	0.89	3.65	3.56
250315	C	PINE BELT TEL. CO.	-1.14	2.24	-3.31	-8.45
250316	C	RAGLAND TEL. CO.	30.26	-1.42	32.14	48.01
250317	A>C	ROANOKE TEL. CO., INC.	1.00	-2.02	3.09	-26.80
250318	C	FRONTIER COMM. OF THE SOUTH, INC.	-16.04	-1.01	-15.18	-60.90
250322	A	UNION SPRINGS TEL. CO.	8.53	-2.31	11.09	75.72
255181	C	SOUTH CENTRAL BELL-AL	3.51	-3.57	7.34	0.00
259788	C	CENTURYTEL OF ALABAMA, LLC (SOUTHERN) (VERIZON SOUTH)	7.70	-2.84	10.84	0.00
259789	C	CENTURYTEL OF ALABAMA, LLC (NORTHERN) (VERIZON S-CONTEL)	-2.92	-1.81	-1.12	0.00
		ALASKA Total	9.28	-2.44	12.01	9.80
613000	C	ACS OF ANCHORAGE, INC.	21.64	-5.35	28.51	0.00
613001	C	ARCTIC SLOPE TEL. ASSOCIATION COOP.INC.	7.98	3.39	4.44	8.19
613001A	C	ARCTIC SLOPE TEL. ASSOCIATION COOP.INC.	25.94	14.19	10.29	65.18
613002	C	BETTLES TELEPHONE CO. INC.	7.20	1.01	6.13	9.80
613003	C	BRISTOL BAY TELEPHONE COOP. INC.	2.61	-8.04	11.58	9.46
613004	C	BUSH-TELL INC.	11.07	0.40	10.63	16.24
613005	A	CIRCLE UTILITIES	14.34	2.44	11.62	24.50
613006	C	COPPER VALLEY TEL. COOP. INC.	8.34	-1.98	10.52	10.82
613007	C	CORDOVA TELEPHONE COOPERATIVE, INC.	-0.90	-2.10	1.23	-6.19
613008	C	ACS OF FAIRBANKS, INC.	8.74	-0.11	8.86	36.49
613010	C	ACS - NORTHLAND GLACIER STATE	7.20	-0.09	7.30	10.62
613011	C	INTERIOR TELEPHONE COMPANY INC.	1.07	2.36	-1.27	-1.40
613011A	C	INTERIOR TELEPHONE COMPANY INC.	6.31	-6.39	13.58	18.56
613012	C	ACS - ALASKA JUNEAU	3.46	-0.69	4.18	0.00
613013	C	KETCHIKAN PUBLIC UTILITIES	5.19	-5.57	11.39	20.14
613015	C	MATANUSKA TELEPHONE ASSOC., INC.	7.08	-0.11	7.20	10.39
613016	C	MUKLUK TEL. COMPANY, INC.	-0.76	10.69	-10.34	-7.95
613016A	C	MUKLUK TEL. COMPANY, INC.	-21.79	-2.18	-20.04	-100.00
613017	C	ALASKA TELEPHONE COMPANY	16.46	-1.70	18.47	43.06
613017A	C	ALASKA TELEPHONE COMPANY	0.70	-2.97	3.78	-1.65
613018	C	NUSHAGAK ELECTRIC & TELEPHONE COOP., INC.	-5.97	-9.20	3.56	-6.58
613019	C	OTZ TELEPHONE COOPERATIVE, INC.	-1.54	-3.47	2.00	-4.17
613020	C	ACS - NORTHLAND SITKA	5.12	-1.67	6.90	9.93
613022	C	ACS - ALASKA GREATLAND	9.67	-4.80	15.19	0.00
613023	C	UNITED UTILITIES INC.	-0.71	2.52	-3.16	-9.02
613023A	C	UNITED UTILITIES INC.	10.64	1.88	8.60	34.84
613025	C	YUKON TELEPHONE COMPANY, INC.	6.28	4.83	1.38	3.62
613026	A	NORTH COUNTRY TELEPHONE COMPANY	-7.93	-8.78	0.93	-13.04
613028	C	SUMMIT TEL & TEL CO OF ALASKA	13.54	16.07	-2.18	12.33
		AMERICAN SAMOA Total	3.52	0.00	3.52	0.00
673900	C	AMERICAN SAMOA TELECOMMUNICATIONS AUTHORITY	3.52	0.00	3.51	0.00
		ARIZONA Total	0.67	-5.32	6.32	11.43
452169	C	SAN CARLOS APACHE TELECOMM. UTILITY, INC.	7.69	3.56	3.99	7.62
452171	C	ARIZONA TEL. CO.	-1.08	1.75	-2.78	-13.15
452172	C	CITIZENS UTIL RURAL CO INC DBA FRONTIER	1.32	-6.40	8.25	24.25
452173	C	TOHONO O'ODHAM UTILITY AUTHORITY	17.93	17.44	0.42	11.50
452174	C	SOUTHWESTERN TEL. CO.	11.18	-2.25	13.73	37.63

Table 3.31
High-Cost Loop Support
Percentage Changes from 2001 to 2002 by Study Area

Study Area Code	Type	Study Area Name	Unseparated NTS Revenue Requirement	Number of Loops	Unseparated NTS Revenue Requirement per Loop	High Cost Loop Support Payments in Later Year*
		ARIZONA Cont.				
452175	C	CENTURYTEL OF SOUTHWEST, INC.-AZ	7.25	2.44	4.69	8.09
452176	C	VALLEY TELEPHONE COOPERATIVE INC-AZ	29.58	-1.10	31.01	49.93
452179	C	GILA RIVER TELECOMMUNICATIONS, INC.	12.18	3.11	8.80	15.39
452191	C	ACCIPITER COMMUNICATIONS, INC.	-1.89	-9.64	8.58	-1.64
452200	C	FORT MOJAVE TELECOMMUNICATIONS, INC.	7.40	7.46	-0.05	3.58
452226	C	MIDVALE TELEPHONE EXCHANGE, INC.-ARIZONA	-23.76	2.58	-25.67	-35.62
452302	C	VERIZON CALIFORNIA INC. - AZ	10.00	-0.70	10.78	33.23
453334	C	TABLE TOP TELEPHONE COMPANY, INC.	-4.21	3.44	-7.39	-15.30
454426	C	CITIZENS TEL CO-WHITE MT DBA FRONTIER COMM	-4.74	0.47	-5.18	-16.21
454449	C	NAVAJO COMM CO INC DBA FRONTIER NAVAJO COM-AZ	16.88	5.83	10.44	26.71
455101	C	QWEST CORPORATION - AZ	0.07	-5.57	5.97	0.00
457991	C	SADDLEBACK COMMUNICATIONS COMPANY	189.63	-11.13	225.89	299.10
457991A	C	SADDLEBACK COMMUNICATIONS COMPANY	107.01	-0.07	107.16	0.00
		ARKANSAS Total	-10.13	-3.67	-6.70	-0.13
401142	C	CENTURYTEL OF NW ARKANSAS, LLC - RUSSELLVILLE	7.18	-0.75	7.99	21.44
401143	C	CENTURYTEL OF NW ARKANSAS, LLC-SILOAM SPRINGS	10.50	-1.21	11.85	45.56
401144	C	CENTURYTEL OF CENTRAL ARKANSAS, LLC	5.91	-2.45	8.57	11.95
401144A	C	CENTURYTEL OF CENTRAL ARKANSAS, LLC	-9.39	-0.16	-9.25	-92.42
401691	C	ALLTEL ARKANSAS, INC.	-8.07	-0.98	-7.16	-42.43
401692	C	ARKANSAS TELEPHONE COMPANY	-1.96	0.18	-2.13	-47.72
401697	C	CENTRAL ARKANSAS TEL. COOP INC.	33.72	1.41	31.86	65.00
401698	C	CLEVELAND COUNTY TEL. CO.	-7.08	1.44	-8.40	-25.49
401699	C	DECATUR TELEPHONE CO INC- ARKANSAS	0.45	-3.11	3.68	-3.30
401702	C	SOUTH ARKANSAS TEL. CO.,INC.	-0.92	0.29	-1.21	-8.14
401704	A	LAVACA TELEPHONE-AR	12.24	1.89	10.16	INFINITE
401705	C	CENTURYTEL OF ARKANSAS, INC.	1.78	-0.56	2.36	0.58
401709	C	MADISON COUNTY TEL. CO. INC.	-2.55	1.72	-4.19	-21.18
401710	A	MAGAZINE TELEPHONE COMPANY	6.50	-2.23	8.93	25.06
401711	C	CENTURYTEL OF MOUNTAIN HOME, INC.	-0.06	-0.77	0.71	-4.51
401712	A	MOUNTAIN VIEW TELEPHONE COMPANY	12.04	2.23	9.60	46.76
401713	C	NORTHERN ARKANSAS TEL. CO.,INC.	4.41	0.95	3.43	3.82
401718	A>C	PRAIRIE GROVE TELEPHONE COMPANY	2.42	1.84	0.56	-2.93
401720	C	CENTURYTEL OF REDFIELD, INC.	4.19	-6.81	11.80	13.54
401721	C	RICE BELT TEL. CO.,INC.	-11.72	-1.50	-10.38	-32.66
401722	A	E. RITTER TELEPHONE COMPANY	4.90	-4.53	9.88	30.23
401724	C	SOUTHWEST ARKANSAS TEL. COOP. INC.	-0.43	1.18	-1.59	-6.00
401726	C	TRI-COUNTY TEL. CO. INC.-AR	-10.48	-2.97	-7.74	-18.69
401727	C	CENTURYTEL OF SOUTH ARKANSAS, INC.	1.43	2.20	-0.75	-1.50
401729	C	WALNUT HILL TELEPHONE COMPANY	-1.17	0.82	-1.97	-3.94
401733	C	YELCOT TEL. CO.,INC.	-3.46	0.07	-3.53	-16.69
401734	C	YELL COUNTY TELEPHONE COMPANY	3.50	-0.50	4.02	3.21
403031	C	SCOTT COUNTY TELEPHONE COMPANY	-5.37	9.09	-13.26	-9.58
405211	C	SOUTHWESTERN BELL-ARKANSAS	-17.32	-4.90	-13.06	0.00
		CALIFORNIA Total	-4.13	-3.00	-1.16	7.62
542301	C	CALAVERAS TELEPHONE COMPANY	5.69	3.00	2.61	4.17
542302	C	VERIZON CALIFORNIA INC.-CA (CONTEL)	2.40	1.16	1.23	0.00
542308	C	CITIZENS TEL CO OF CA INC. DBA FRONTIER COMM	2.70	-2.66	5.51	6.39
542311	C	CAL-ORE TELEPHONE CO.	25.02	3.77	20.48	38.19
542313	C	DUCOR TELEPHONE COMPANY	3.84	3.88	-0.03	2.22
542315	C	EVANS TELEPHONE COMPANY	2.09	-0.29	2.38	-81.57
542318	C	FORESTHILL TELEPHONE COMPANY	3.39	-0.65	4.06	3.20
542319	C	VERIZON CALIFORNIA INC.-CA (GTE)	-16.37	-1.93	-14.72	0.00
542321	C	HAPPY VALLEY TELEPHONE COMPANY	-4.34	2.26	-6.45	-14.21
542322	C	HORNITOS TELEPHONE COMPANY	-8.03	0.15	-8.17	-17.81
542323	C	WINTERHAVEN TELEPHONE COMPANY	-1.06	-1.70	0.66	-5.71
542324	C	KERMAN TELEPHONE COMPANY	26.37	-1.33	28.08	69.19
542332	C	THE PONDEROSA TELEPHONE COMPANY	8.72	0.59	8.08	10.60
542334	C	ROSEVILLE TELEPHONE COMPANY	2.96	1.23	1.71	-100.00
542338	C	SIERRA TELEPHONE COMPANY, INC.	10.30	2.25	7.87	13.91
542339	C	THE SISKIYOU TELEPHONE CO.	5.48	0.00	5.48	6.25
542343	C	VOLCANO TELEPHONE COMPANY	-0.46	2.19	-2.59	-10.86
542344	C	VERIZON WEST COAST INC.-CA	2.68	-0.86	3.58	0.00
542346	C	PINNACLES TELEPHONE COMPANY	32.70	5.32	25.99	38.75
543402	C	CITIZENS TEL CO OF GOLDEN ST DBA FRONTIER COM	5.35	1.49	3.81	4.38
544342	C	CITIZENS TEL CO OF TUOLUMNE DBA FRONTIER COMM	-2.61	3.89	-6.26	-14.82
545170	C	PACIFIC BELL	-1.17	-3.40	2.30	0.00

Table 3.31
High-Cost Loop Support
Percentage Changes from 2001 to 2002 by Study Area

Study Area Code	Type	Study Area Name	Unseparated NTS Revenue Requirement	Number of Loops	Unseparated NTS Revenue Requirement per Loop	High Cost Loop Support Payments in Later Year*
		COLORADO Total	0.54	-4.74	5.55	6.27
461835	C	SUNFLOWER TELEPHONE CO.,INC. - CO	21.27	-3.60	25.80	28.71
462178	C	AGATE MUTUAL TELEPHONE COOPERATIVE ASSOC.	28.65	4.58	23.03	36.02
462181	C	BIJOU TEL COOPERATIVE ASSOC. INC	11.94	3.87	7.77	14.66
462182	C	BLANCA TELEPHONE CO.	61.73	1.05	60.04	109.87
462184	C	DELTA COUNTY TELE-COMM INC.	-0.44	2.49	-2.85	-19.11
462185	C	CENTURYTEL OF EAGLE, INC.	2.61	-1.20	3.85	2.25
462186	C	EASTERN SLOPE RURAL TEL ASSN INC	21.53	1.78	19.41	46.01
462187	C	THE EL PASO COUNTY TELEPHONE COMPANY	-4.22	2.21	-6.29	-36.70
462188	C	FARMERS TEL CO, INC. - COLORADO	10.80	8.92	1.73	9.72
462190	C	HAXTUN TELEPHONE COMPANY	2.91	-3.53	6.68	4.43
462192	C	BIG SANDY TELECOM, INC.	2.55	-1.28	3.89	2.29
462193	C	NUCLA-NATURITA TEL. CO.	3.13	0.62	2.50	-0.05
462194	C	NUNN TEL. COMPANY	7.95	6.03	1.80	6.83
462195	C	SOUTH PARK TELEPHONE COMPANY	26.84	12.41	12.84	27.84
462196	C	PEETZ COOP. TEL. CO.	-6.96	-0.86	-6.16	-15.33
462197	C	PHILLIPS COUNTY TEL. CO.	6.11	-1.69	7.94	13.90
462198	A	PINE DRIVE TEL. CO.	10.10	0.11	9.98	47.68
462199	C	PLAINS COOPERATIVE TEL. ASSOC. INC.	8.35	-1.56	10.06	11.25
462201	C	RICO TEL. CO.	-14.36	11.83	-23.42	-51.44
462202	C	ROGGEN TELEPHONE COOPERATIVE CO.	4.59	-1.81	6.52	5.68
462203	C	THE RYE TELEPHONE CO. INC.	7.88	11.83	-3.54	4.42
462204	C	COLUMBINE ACQ CORP DBA COLUMBINE TELECOM CO	2.36	3.06	-0.67	-0.08
462206	A	STONEHAM COOPERATIVE TEL. CO.	-4.30	-2.50	-1.85	-12.60
462207	C	STRASBURG TEL. CO.	8.02	3.22	4.65	8.78
462208	C	CENTURYTEL OF COLORADO, INC.	11.02	0.78	10.16	17.31
462209	C	WIGGINS TEL. ASSOC.	15.05	2.54	12.20	30.94
462210	A	WILLARD TEL. CO.	1.33	0.00	1.33	-2.61
465102	C	QWEST CORPORATION - CO	0.10	-4.98	5.34	0.00
		CONNECTICUT Total	-2.51	-3.49	1.01	0.00
132454	A	THE WOODBURY TEL. CO.	2.67	0.51	2.15	0.00
135200	C	SOUTHERN NEW ENGLAND TEL.	-2.57	-3.53	1.00	0.00
		DELAWARE Total	0.35	-1.60	1.98	0.00
565010	C	VERIZON DELAWARE INC.	0.35	-1.60	1.98	0.00
		DISTRICT OF COLUMBIA Total	-0.91	-2.44	1.57	0.00
575020	C	VERIZON WASHINGTON, DC INC.	-0.91	-2.44	1.57	0.00
		FLORIDA Total	-4.19	-2.36	-1.87	-15.68
210291	C	GTC, INC.	7.92	-0.56	8.53	22.49
210318	C	FRONTIER COMM. OF THE SOUTH-FL	1.01	-0.65	1.67	-34.32
210328	C	VERIZON FLORIDA INC.	-5.29	-2.31	-3.05	0.00
210329	C	GTC, INC.	10.92	1.91	8.84	113.63
210330	C	SMART CITY TELECOMMUNICATIONS LLC DBA SM.CITY	-13.47	-10.45	-3.37	-19.68
210331	C	ITS TELECOMMUNICATIONS SYSTEMS, INC.	-5.09	0.31	-5.38	-18.63
210335	C	NORTHEAST FLORIDA TEL. CO., INC.	9.21	-2.32	11.80	26.85
210336	C	ALLTEL FLORIDA, INC.	-5.25	-1.16	-4.14	-100.00
210338	C	QUINCY TEL. CO.-FL DIV.	-4.18	0.39	-4.55	-28.85
210339	C	GTC, INC.	0.87	0.42	0.45	-8.29
210341	C	SPRINT-FLORIDA, INCORPORATED	-3.01	1.23	-4.19	0.00
215191	C	SOUTHERN BELL-FL	-4.16	-3.53	-0.65	0.00
		GEORGIA Total	0.29	-3.79	4.23	-11.62
220324	A	VALLEY TEL. CO.	1.91	-3.84	5.98	0.00
220338	C	QUINCY TEL. CO.-GA DIV.	-7.60	0.50	-8.06	-24.78
220344	C	ALMA TEL. CO., INC.	-8.27	0.56	-8.78	-31.56
220346	C	BLUE RIDGE TEL. CO.	8.68	0.05	8.62	20.14
220347	C	BRANTLEY TEL. CO., INC.	-2.73	-0.91	-1.84	-10.83
220348	C	BULLOCH CNTY. RURAL TEL. COOP., INC.	5.45	-1.65	7.22	15.13
220351	C	CAMDEN TEL. & TEL. CO., INC.-GA	10.20	-3.73	14.48	0.00
220354	C	CHICKAMAUGA TEL. CORP.	-2.70	-3.71	1.05	-85.78
220355	C	CITIZENS TEL. CO., INC.-GA	0.30	-0.80	1.11	-4.80
220356	C	COASTAL UTILITIES, INC.	6.30	-3.51	10.16	30.07
220357	C	ALLTEL GEORGIA, INC.	-0.02	0.95	-0.97	-13.68
220358	C	DARIEN TEL. CO., INC.	7.06	0.83	6.19	9.90
220360	C	ELLIJAY TEL. CO.	20.71	4.43	15.59	33.21
220362	C	FRONTIER COMM. OF FAIRMOUNT, INC.	-16.11	1.12	-17.04	-31.88
220364	A	GEORGIA TEL. CORP.	10.09	-1.29	11.53	INFINITE

Table 3.31
High-Cost Loop Support
Percentage Changes from 2001 to 2002 by Study Area

Study Area Code	Type	Study Area Name	Unseparated NTS Revenue Requirement	Number of Loops	Unseparated NTS Revenue Requirement per Loop	High Cost Loop Support Payments in Later Year*
		GEORGIA Cont.				
220365	A>C	GLENWOOD TEL. CO.	-7.47	-0.29	-7.20	-25.72
220368	C	HART TEL. CO.	-3.30	-1.73	-1.59	-20.94
220369	C	COMSOUTH TELECOMMUNICATIONS, INC.	-1.22	-0.85	-0.37	-9.75
220371	C	INTERSTATE TEL. CO.	-1.51	6.56	-7.57	0.00
220375	A	NELSON-BALL GROUND TEL. CO.	9.75	0.31	9.41	0.00
220376	C	PEMBROKE TEL. CO., INC.	11.64	0.90	10.64	19.16
220377	C	PINELAND TEL. COOP.	-2.03	1.09	-3.09	-16.69
220378	C	PLANTERS RURAL TEL. COOP., INC.	7.85	2.42	5.30	9.88
220379	C	PLANT TEL. CO.	-5.04	-1.07	-4.01	-17.18
220380	A	PROGRESSIVE RURAL TEL. COOP., INC.	10.19	0.17	9.99	48.39
220381	C	PUBLIC SERVICE TEL. CO.	9.51	0.55	8.91	12.39
220382	C	RINGGOLD TEL. CO.	6.14	-2.21	8.54	20.76
220386	C	STANDARD TEL. CO.	-10.67	0.94	-11.50	-33.17
220387	A	FRONTIER COMM. OF GEORGIA, INC.	3.14	0.19	2.95	0.00
220389	A	TRENTON TEL. CO.	10.00	-1.42	11.59	0.00
220392	C	WAVERLY HALL TELEPHONE, LLC	1.81	-0.07	1.88	-1.21
220394	C	WILKES TEL. & ELECTRIC CO.	-2.02	-0.83	-1.20	-21.63
220395	A	ACCUCOMM TELECOMMUNICATIONS, INC.	10.77	-0.41	11.22	379.70
223036	C	GEORGIA ALLTEL TELECOM	-3.29	-0.24	-3.06	-39.22
223037	C	ALLTEL GEORGIA COMMUNICATIONS CORP.	-4.28	-0.05	-4.24	-49.14
225192	C	SOUTHERN BELL-GA	0.72	-4.60	5.58	0.00
		GUAM Total	-11.11	-2.02	-9.27	-100.00
663800	C	GUAM TELEPHONE AUTHORITY	-11.11	-2.02	-9.28	-100.00
		HAWAII Total	0.95	-2.10	3.12	53.42
623021	C	SANDWICH ISLES COMMUNICATIONS, INC.	50.85	14.67	31.55	53.42
623100	C	VERIZON HAWAII INC.-HI	-0.08	-2.12	2.08	0.00
		IDAHO Total	0.73	-2.72	3.55	2.96
472213	C	ALBION TEL. CO. D/B/A ATC COMMUNICATIONS	7.33	-4.95	12.92	16.26
472215	C	CAMBRIDGE TEL. CO.,INC.-ID	6.15	-5.00	11.75	17.75
472218	C	CUSTER TEL. COOPERATIVE INC.	19.49	-1.53	21.34	33.06
472220	C	FILER MUTUAL TELEPHONE COMPANY - ID	9.15	-5.43	15.42	89.18
472221	C	FARMERS MUTUAL TEL CO LTD. - ID	31.36	2.17	28.56	0.00
472222	C	FREMONT TELCOM CO.	8.43	-0.45	8.92	11.66
472223	C	CENTURYTEL OF THE GEM STATE - ID	2.86	-4.23	7.40	4.76
472225	C	CENTURYTEL OF IDAHO, INC.	0.28	-4.20	4.68	0.60
472226	C	MIDVALE TEL. EXCH. INC.	22.66	-1.34	24.33	33.39
472227	A	MUD LAKE TELEPHONE COOPERATIVE ASSN. INC.	-1.98	-5.55	3.78	-2.87
472230	C	POTLATCH TELEPHONE COMPANY INC. + 472234 TROY	-3.61	1.71	-5.23	-33.48
472231	C	PROJECT MUTUAL TEL. COOP. ASSN.	14.11	-4.15	19.05	67.96
472232	C	DIRECT COMMUNICATIONS ROCKLAND, INC.	20.58	2.31	17.85	31.12
472233	C	RURAL TELEPHONE COMPANY - ID	4.88	0.00	4.88	5.15
472234	C	TROY TELEPHONE COMPANY	Merged into 472230 POTLATCH TELEPHONE COMPANY INC.			
472295	C	SILVER STAR TEL. CO. INC.-ID	11.90	0.91	10.90	14.84
472416	C	VERIZON NORTHWEST INC.-ID	-1.20	-2.46	1.30	-17.63
472423	C	INLAND TELEPHONE COMPANY - ID	7.47	6.93	0.51	6.07
474427	C	CITIZENS TEL CO OF ID DBA FRONTIER COMM OF ID	-5.34	-5.27	-0.07	-10.16
475103	C	QWEST CORPORATION - ID	0.10	-2.74	2.92	0.00
475162	C	QWEST CORPORATION - IDAHO	-0.97	-2.61	1.69	0.00
		ILLINOIS Total	-5.08	-0.30	-4.80	-3.32
340976	A	ADAMS TEL. COOP.	3.75	0.77	2.96	0.82
340978	C	ALHAMBRA-GRANTFORK TEL. CO.	-1.49	-0.57	-0.93	-24.02
340983	A	CAMBRIDGE TEL. CO.-IL	8.33	-1.85	10.37	49.18
340984	C	CASS TELEPHONE COMPANY	-5.49	-2.26	-3.30	-16.05
340990	A	CLARKSVILLE MUTUAL TEL. CO.	4.76	4.38	0.36	-2.71
340993	A	CROSSVILLE TEL. CO.	9.94	0.43	9.47	36.07
340998	A	FRONTIER COMM. OF DEPUE, INC.	7.95	-1.91	10.05	40.66
341003	C	EGYPTIAN TEL. COOP. ASSN.	1.03	5.10	-3.87	-9.86
341004	C	EL PASO TEL. CO.	-9.61	-2.36	-7.43	-53.33
341009	C	C-R TEL. CO.	-9.45	4.59	-13.43	-19.51
341011	C	FRONTIER COMM. OF LAKESIDE, INC.	10.10	4.20	5.66	38.43
341012	C	FLAT ROCK TEL. COOP., INC.	-16.59	-8.01	-9.33	-42.16
341015	C	VERIZON NORTH INC. - IL	0.57	-1.48	2.09	0.00
341016	A	GENESEO TEL. CO.	2.11	-4.62	7.05	0.00
341017	A	GLASFORD TEL. CO.	11.83	0.88	10.85	151.19
341020	C	GRAFTON TEL. CO.	15.93	0.11	15.80	25.84

Table 3.31
High-Cost Loop Support
Percentage Changes from 2001 to 2002 by Study Area

Study Area Code	Type	Study Area Name	Unseparated NTS Revenue Requirement	Number of Loops	Unseparated NTS Revenue Requirement per Loop	High Cost Loop Support Payments in Later Year*
		ILLINOIS Cont.				
341021	A	THE GRANDVIEW MUTUAL TEL. CO.	-22.37	-22.56	0.24	-27.04
341023	C	GRIDLEY TEL. CO.	-16.86	-0.07	-16.81	0.00
341024	A	HAMILTON COUNTY TELEPHONE CO-OP	2.42	-1.64	4.13	2.28
341025	C	SHAWNEE TEL. CO.	-2.66	-0.92	-1.75	-17.27
341026	C	HARRISONVILLE TEL. CO.	-6.68	-0.06	-6.62	-30.19
341029	A	HENRY COUNTY TEL. CO.	8.56	-1.19	9.86	39.05
341032	C	HOME TEL. CO.-ST. JACOB	7.79	-3.39	11.57	9.94
341036	C	VERIZON NORTH INC.-IL (CONTEL)	1.21	-2.60	3.90	0.00
341037	C	ILLINOIS CONSOLIDATED TEL. CO.	14.58	-3.50	18.73	799.23
341038	C	FRONTIER COMM. OF ILLINOIS, INC.	-16.37	3.74	-19.38	-100.00
341041	A	KINSMAN MUTUAL TEL. CO.	0.22	1.87	-1.62	-8.45
341043	C	LA HARPE TEL. CO.	-2.29	-2.25	-0.04	-4.50
341045	C	LEAF RIVER TEL. CO.	-4.21	-1.60	-2.65	-7.65
341046	A	LEONORE MUTUAL TEL. CO.	4.97	6.13	-1.10	-4.02
341047	C	MCDONOUGH TEL. COOP., INC.	17.92	-1.94	20.25	37.13
341048	C	MCNABB TEL. CO.	-1.07	0.00	-1.07	-18.14
341049	C	MADISON TEL. CO.	5.03	-1.55	6.69	5.78
341049A	C	MADISON TEL. CO.	118.92	-2.38	124.25	INFINITE
341050	A	MARSEILLES TEL. CO. OF MARS.	3.05	-3.88	7.20	0.00
341053	A	METAMORA TEL. CO.	9.86	-1.67	11.72	0.00
341054	A	MID CENTURY TEL. COOP., INC.	2.96	-0.51	3.49	1.25
341055	C	FRONTIER COMM.-MIDLAND, INC.	-21.29	5.82	-25.62	-88.38
341057	C	GALLATIN RIVER COMMUNICATIONS L.L.C.	6.32	-2.92	9.51	0.00
341058	C	MONTROSE MUTUAL TEL. CO.	5.14	0.47	4.65	6.92
341060	C	MOULTRIE INDEPENDENT TEL. CO.	-14.53	-1.03	-13.63	0.00
341061	C	FRONTIER COMM. OF MT. PULASKI, INC.	-6.57	0.52	-7.06	-71.26
341062	A	NEW WINDSOR TEL. CO.	7.99	-1.49	9.62	33.57
341065	C	ODIN TEL. EXCHANGE, INC.	-5.10	-1.87	-3.28	-10.93
341065A	C	ODIN TEL. EXCHANGE, INC.	44.55	-3.87	50.38	INFINITE
341066	C	ONEIDA TEL. EXCHANGE	7.97	-0.32	8.31	30.60
341067	C	FRONTIER COMM. OF ORION, INC.	18.29	-1.19	19.71	0.00
341073	C	FRONTIER COMM.-PRAIRIE, INC.	22.82	8.14	13.58	INFINITE
341075	A	REYNOLDS TEL. CO.	7.89	-2.00	10.09	33.74
341079	C	FRONTIER COMM.-SCHUYLER, INC.	0.20	-0.80	1.02	-19.62
341086	A	TONICA TEL. CO.	9.63	1.57	7.93	24.69
341087	A	VIOLA HOME TEL. CO.	8.73	-1.16	10.00	42.43
341088	C	WABASH TEL. COOP., INC.	2.52	-2.42	5.07	5.74
341091	C	WOODHULL COMMUNITY TEL. CO.	-12.03	-4.98	-7.41	-38.78
341092	A	STELLE TEL. CO.	-2.55	-0.99	-1.58	-10.84
341093	C	YATES CITY TEL. CO.	-5.98	-7.74	1.91	-8.52
341183	C	CITIZENS TEL CO OF IL DBA FRONTIER COMM OF IL	-13.40	-4.26	-9.54	-100.00
343035	C	VERIZON SOUTH INC.-IL (ALLTEL)	4.00	-1.89	6.00	0.00
345070	C	ILLINOIS BELL TEL. CO.	-6.61	0.02	-6.63	0.00
		INDIANA Total	0.96	-2.07	3.10	14.05
320742	C	BLOOMINGDALE HOME TEL. CO., INC.	7.03	1.56	5.38	7.71
320744	A	CAMDEN TEL. CO., INC.-IN	9.42	-0.10	9.53	35.64
320747	C	CENTURYTEL OF CENTRAL INDIANA, INC.	2.93	-0.88	3.84	2.48
320750	A	FRONTIER COMM. OF INDIANA, INC.	7.90	-2.01	10.11	0.00
320751	A	CITIZENS TEL. CORP.-WARREN	11.78	1.04	10.63	99.12
320753	C	CLAY CTY. RURAL TEL. COOP., INC.	-12.50	-0.14	-12.37	-98.16
320756	A	CRAIGVILLE TEL. CO., INC.	14.49	4.22	9.86	95.70
320759	C	DAVIESS-MARTIN CTY. RURAL TEL. DBA RTC COMM.	1.71	-0.46	2.17	-2.71
320771	A	GEETINGSVILLE TEL. CO., INC.	9.12	-0.53	9.70	37.74
320772	C	VERIZON NORTH INC.-IN	8.23	-1.64	10.04	0.00
320775	C	HANCOCK RURAL TEL. CORP. DBA HANCOCK TELECOM	11.06	-2.88	14.35	38.06
320776	C	COMM. CORP. OF INDIANA	0.11	0.70	-0.59	-9.38
320777	A	HOME TEL. CO. OF PITTSBORO, INC.	8.11	-1.58	9.85	0.00
320778	A	HOME TEL. CO., INC.	8.93	-3.79	13.23	0.00
320779	C	VERIZON NORTH INC.-IN (CONTEL)	-2.55	-0.32	-2.24	0.00
320783	C	LIGONIER TEL. CO.	19.71	-2.45	22.72	64.84
320788	C	MERCHANTS & FARMERS TEL. CO.	-7.02	0.31	-7.31	-76.16
320790	A	MONON TEL. CO., INC.	6.61	-6.81	14.41	INFINITE
320792	A	MULBERRY COOP. TEL. CO., INC.	2.74	-6.18	9.51	0.00
320796	A	NEW LISBON TEL. CO., INC.	8.02	-2.05	10.28	45.73
320797	C	NEW PARIS TEL., INC.	6.26	0.22	6.03	11.14
320800	C	NORTHWESTERN INDIANA TEL. CO., INC.	0.67	0.62	0.05	-20.35
320801	C	CENTURYTEL OF ODON, INC.	11.01	-1.59	12.81	20.36
320807	C	PERRY-SPENCER RURAL TEL. COOP., INC.	20.24	2.66	17.11	52.76

Table 3.31
High-Cost Loop Support
Percentage Changes from 2001 to 2002 by Study Area

Study Area Code	Type	Study Area Name	Unseparated NTS Revenue Requirement	Number of Loops	Unseparated NTS Revenue Requirement per Loop	High Cost Loop Support Payments in Later Year*
		INDIANA Cont.				
320809	A	COMM. CORP. OF SOUTHERN INDIANA	7.76	-1.84	9.78	35.39
320813	A	PULASKI-WHITE RURAL TEL. COOP., INC.	5.16	-5.55	11.34	58.34
320815	A>C	ROCHESTER TEL. CO., INC.	6.46	-0.75	7.27	46.98
320816	A	S & W TEL. CO., INC.	8.02	-0.53	8.59	25.43
320818	A	SMITHVILLE TEL. CO., INC.	8.76	-1.30	10.18	0.00
320819	C	SOUTHEASTERN INDIANA RURAL TEL. COOP., INC.	16.56	-4.70	22.32	76.17
320825	C	SUNMAN TELECOMMUNICATIONS CORPORATION	18.36	0.00	18.36	44.14
320826	A	SWAYZEE TEL. CO., INC.	12.09	1.79	10.12	67.62
320827	A	SWEETSER RURAL TEL. CO., INC.	12.07	1.86	10.02	0.00
320828	C	FRONTIER COMM. OF THORNTOWN, INC.	5.42	-1.76	7.31	0.00
320829	A	TIPTON TEL. CO., INC.	1.53	-3.84	5.58	0.00
320830	A	TRI-COUNTY TEL. CO., INC.-IN	10.20	-0.24	10.47	64.61
320832	C	UNITED TEL. CO. OF INDIANA, INC.	2.88	0.67	2.19	0.00
320834	A	WASHINGTON CTY. RURAL TEL. COOP., INC.	8.98	1.37	7.51	0.00
320837	A	WEST POINT TEL. CO., INC.	11.85	2.20	9.44	41.67
320839	A	YEOMAN TEL. CO., INC.	9.03	-1.95	11.20	88.61
323034	C	VERIZON NORTH INC.-IN (ALLTEL)	3.03	0.26	2.77	0.00
325080	C	INDIANA BELL TEL. CO.	-2.55	-2.77	0.24	0.00
		IOWA Total	0.56	-2.62	3.27	13.46
351096	C	HEARTLAND TELECOMM CO OF IOWA DBA HICKORYTECH	-1.59	-1.39	-0.20	0.00
351097	A	ANDREW TEL. CO., INC.	5.64	2.65	2.91	2.41
351098	A	ARCADIA TEL. COOP.	-3.72	-8.47	5.18	-1.46
351101	A	ATKINS TEL. CO.	20.78	11.66	8.17	43.61
351105	C	AYRSHIRE FMRS. MUT. TEL. CO.	11.07	-5.42	17.43	65.25
351106	C	ALPINE COMMUNICATIONS, L.C.	1.93	-2.33	4.36	2.49
351107	A	BALDWIN-NASHVILLE TEL. CO., INC.	1.03	-2.26	3.37	-0.83
351108	A	BARNES CITY COOP. TEL. CO.	-1.34	-1.49	0.15	-8.14
351110	C	BERNARD TEL. CO., INC.	6.50	0.00	6.50	8.33
351112	A	BREDA TEL. COOP.	-1.91	-7.37	5.90	2.38
351113	A	BROOKLYN MUTUAL TEL. CO.	10.99	-0.06	11.06	INFINITE
351114	A	THE BURT TEL. CO.	4.53	-1.48	6.10	10.67
351115	A	BUTLER-BREMER MUT. TEL. CO.	8.62	-1.14	9.88	39.51
351118	A	CASCADE TEL. CO.	8.15	-1.96	10.31	46.97
351119	A	CASEY MUTUAL TEL. CO.	2.22	-5.39	8.04	15.35
351121	A	CENTER JUNCTION TEL. CO., INC.	0.99	2.03	-1.02	-7.31
351125	A	CENTRAL SCOTT TEL.	10.07	-1.32	11.53	0.00
351126	A	CENTURYTEL OF CHESTER, INC.	-2.33	-0.91	-1.44	-10.54
351127	C	FRONTIER COMMUNICATIONS OF IOWA, INC.	-18.35	-2.31	-16.42	0.00
351129	C	THE CITIZENS MUTUAL TEL. CO.	4.42	0.29	4.12	4.30
351130	A	CLARENCE TEL. CO., INC.	7.82	-2.27	10.32	45.72
351132	A>C	CLEAR LAKE INDP. TEL. CO.	3.75	-3.23	7.21	10.52
351133	A	C-M-L TEL. COOP. ASSN.	0.94	0.43	0.50	-5.74
351134	A	COLO TEL. CO.	10.03	0.39	9.61	38.92
351136	A	COON CREEK TEL. CO.	4.49	-5.11	10.11	32.22
351137	A	COON VALLEY COOP. TEL. ASSN., INC.	0.67	-3.01	3.79	-0.25
351139	A	COOPERATIVE TEL. CO.	4.04	-0.30	4.36	4.50
351141	A	CORN BELT TEL. CO.	5.06	-5.09	10.70	43.01
351146	A	CUMBERLAND TEL. CO.	-0.07	-5.63	5.90	4.49
351147	A	DANVILLE MUT. TEL. CO.	5.94	-4.98	11.50	68.81
351149	A	DEFIANCE TEL. CO.	-0.25	-2.60	2.41	-3.90
351150	A	DIXON TEL. CO.	5.24	-4.41	10.09	33.64
351152	A	DUMONT TEL. CO.	8.88	-0.87	9.83	39.52
351153	A	DUNKERTON TEL. COOP., INC.	8.71	-1.01	9.82	38.82
351156	A>C	EAST BUCHANAN TEL. COOP.	18.17	-0.66	18.96	34.01
351157	A	ELLSWORTH COOP. TEL. ASSN.	1.95	-1.96	3.98	1.44
351158	C	MINBURN TELECOMMUNICATIONS, INC.	19.48	6.61	12.08	52.96
351160	A	FARMERS & BUSINESSMEN'S TEL. CO.	8.77	-0.58	9.40	32.07
351162	A	FARMERS COOP. TEL. CO.-DYSART	8.30	-1.41	9.85	38.06
351166	A	FARMERS & MERCHANTS MUTUAL TEL. CO.	7.03	-2.97	10.30	42.24
351167	C	IOWA TELECOMM. SVCS. DBA IOWA TELECOM-NORTH (+351262A)	0.26	-0.90	1.16	INFINITE
351168	A	FARMERS MUTUAL COOP TEL CO- HARLAN	-2.08	-4.30	2.32	-5.72
351169	A	FARMERS MUTUAL COOP. TEL. CO.-MOULTON	3.17	-6.31	10.11	25.79
351170	C	IOWA TELECOMM. SVCS. DBA IOWA TELECOM-SYSTEMS	-1.65	-2.68	1.06	0.00
351171	A	FARMERS MUTUAL TEL. CO.-JESUP	10.02	-1.39	11.57	0.00
351172	A	FARMERS MUTUAL TEL. CO.-NORA SPRINGS	4.96	-4.51	9.91	30.62
351173	A	FARMERS MUTUAL TEL. COOP.-SHELLSBURG	7.53	-1.96	9.68	33.36
351174	A	FARMERS MUTUAL TEL. CO.-STANTON	5.36	1.20	4.11	5.14
351175	A	FARMERS TEL. CO.-BATAVIA	9.39	6.15	3.06	6.04

Table 3.31
High-Cost Loop Support
Percentage Changes from 2001 to 2002 by Study Area

Study Area Code	Type	Study Area Name	Unseparated NTS Revenue Requirement	Number of Loops	Unseparated NTS Revenue Requirement per Loop	High Cost Loop Support Payments in Later Year*
		IOWA Cont.				
351176	A	FARMERS TEL. CO.-ESSEX	8.53	-1.16	9.81	37.95
351177	A	FARMERS TEL. CO.-RICEVILLE	2.07	-4.00	6.33	8.41
351178	C	IOWA TELECOMM. SVCS. DBA IOWA TELECOM	-2.90	-0.05	-2.85	0.00
351179	A	FENTON COOP. TEL. CO.	-0.19	-4.27	4.26	-0.03
351187	A	PARTNER COMMUNICATIONS COOPERATIVE	3.14	-6.70	10.55	34.89
351188	A	GOLDFIELD TEL. CO.	7.72	-1.99	9.91	32.85
351189	A	RIVER VALLEY TEL. COOP.	4.37	-4.40	9.17	23.37
351191	A	GRAND MOUND COOP. TEL. ASSN.	6.29	-3.18	9.78	31.89
351195	A	GRISWOLD COOP. TEL. CO.	10.12	2.72	7.20	21.79
351199	A	HAWKEYE TEL. CO.	6.82	0.20	6.61	15.84
351202	A	HOSPERS TEL. EXCHANGE, INC.	11.03	1.40	9.49	39.77
351203	A	HUBBARD COOP. TEL. ASSN.	8.05	-1.98	10.23	44.67
351205	A	HUXLEY COMMUNICATIONS COOPERATIVE	6.97	-3.40	10.74	51.97
351206	A	IAMO TEL. CO.-IA	1.68	1.31	0.37	-5.28
351209	A	INTERSTATE 35 TEL. CO.	11.04	7.75	3.05	7.40
351212	A	JEFFERSON TEL. CO.-IA	6.04	-1.74	7.92	0.00
351213	A	JORDAN SOLDIER VALLEY TELEPHONE COMPANY	3.34	0.00	3.34	1.27
351213A	A	JORDAN SOLDIER VALLEY TELEPHONE COMPANY	1.43	-0.34	1.77	-3.49
351214	C	KALONA COOP. TEL. CO.	-2.14	1.42	-3.51	-20.21
351217	A	KEYSTONE FRMS. COOP. TEL. CO.	1.63	-1.59	3.28	-0.47
351220	A	LA PORTE CITY TEL. CO.	9.10	-1.16	10.39	53.77
351222	A	LA MOTTE TEL. CO.	9.29	-0.28	9.59	36.38
351223	A	LAUREL TEL. CO., INC.	-3.21	-7.44	4.57	-2.36
351225	A	LEHIGH VALLEY COOP. TEL. ASSN.	4.71	-3.26	8.24	20.19
351228	A	LONE ROCK COOP. TEL. CO.	-2.33	-5.30	3.14	-4.48
351229	C	LOST NATION-ELWOOD TEL. CO.	9.21	-4.61	14.49	18.60
351230	A	NORTHEAST IOWA TEL. CO.	7.84	-1.71	9.72	34.60
351232	A	LYNNVILLE TELEPHONE COMPANY	22.37	24.03	-1.34	5.00
351235	A	MANILLA TEL. CO.	9.56	0.16	9.39	33.73
351237	A	MARNE & ELK HORN TEL. CO.	3.29	-0.81	4.14	3.16
351238	A	MARTELLE COOP. TEL. ASSN.	1.99	-1.13	3.16	-0.37
351239	A	MASSENA TEL. CO.	1.45	-1.94	3.46	-0.25
351241	A	MECHANICSVILLE TEL. CO.	7.69	-2.44	10.38	46.61
351242	A	MILES COOP. TEL. ASSN.	9.93	0.25	9.65	39.47
351243	A	MILLER TEL. CO.-IA	-4.20	-2.83	-1.41	-12.16
351245	A	MINBURN TEL. CO.	4.18	-2.46	6.81	12.97
351246	A	MINERVA VALLEY TEL. CO., INC.	5.21	0.22	4.97	7.55
351247	A	MODERN COOP. TEL. CO.	-0.44	-1.65	1.23	-5.95
351248	A	MONTEZUMA MUTUAL TEL. CO.	7.69	-3.36	11.43	82.97
351250	A	MUTUAL TEL. CO. OF MORNING SUN	5.26	-4.40	10.09	33.76
351251	A	MEDIAPOLIS TEL. CO.	6.85	-2.90	10.04	37.15
351252	A	MUTUAL TEL. CO.	8.40	2.46	5.80	0.00
351257	A	NORTH ENGLISH COOP. TEL. CO.	9.50	-0.53	10.08	47.40
351259	A	NORTHERN IOWA TEL. CO.	-0.90	-6.25	5.70	2.97
351260	A	NORTHWEST IOWA TEL. CO., INC.	15.08	5.12	9.48	0.00
351261	A	NORTHWEST TEL. COOP.	2.49	-1.25	3.78	1.50
351262	A	COMMUNICATIONS 1 NETWORK, INC.	6.54	-2.96	9.79	32.61
351262A	A	COMMUNICATIONS 1 NETWORK, INC. (ITS)	Exchanges acquired from 351167 IOWA TEL. SVCS. DBA IOWA TEL.-N			
351263	A	OGDEN TEL. CO.-IA	10.18	-1.14	11.45	INFINITE
351264	A	OLIN TEL. CO., INC.	1.25	-4.45	5.96	6.21
351265	A	ONSLOW COOP. TEL. ASSN.	2.00	1.18	0.81	-4.43
351266	A	ORAN MUTUAL TEL. CO.	-4.08	-7.05	3.20	-6.02
351269	A	PALO COOP. TEL. ASSN.	6.33	-1.83	8.31	22.28
351270	A	PALMER MUTUAL TEL. CO.	0.84	-1.83	2.71	-2.34
351271	A	PANORA COOP. TEL. ASSN., INC.	10.84	0.05	10.79	0.00
351273	A	PEOPLES TEL. CO.-IA	5.10	-5.10	10.75	44.17
351274	A	CENTURYTEL OF POSTVILLE, INC.	12.67	2.51	9.91	INFINITE
351275	A	PRAIRIEBURG TEL. CO., INC.	0.93	0.43	0.49	-5.77
351276	A	PRESTON TEL. CO.	9.27	-0.15	9.44	33.75
351277	A	RADCLIFFE TEL. CO., INC.	5.47	-3.41	9.19	24.89
351278	A	READLYN TEL. CO.	9.22	-0.76	10.06	45.61
351280	A	RINGSTED TEL. CO.	0.46	-5.45	6.25	6.19
351282	A	ROCKWELL COOP. TEL. ASSN.	0.02	-3.30	3.43	-1.66
351283	A	ROYAL TEL. CO.	8.07	2.95	4.97	10.72
351284	A	RUTHVEN TEL. EXCH. CO.	7.45	-2.57	10.29	43.54
351285	A	SAC COUNTY MUTUAL TEL. CO.	7.18	-2.62	10.06	31.78
351291	A	SCHALLER TEL. CO.	2.91	-3.15	6.25	9.17
351292	A	SEARSBORO TEL. CO.	72.20	87.00	-7.92	34.36
351293	A	SHARON TEL. CO.	9.20	-0.23	9.45	33.92

Table 3.31
High-Cost Loop Support
Percentage Changes from 2001 to 2002 by Study Area

Study Area Code	Type	Study Area Name	Unseparated NTS Revenue Requirement	Number of Loops	Unseparated NTS Revenue Requirement per Loop	High Cost Loop Support Payments in Later Year*
		IOWA Cont.				
351294	A	SCRANTON TEL. CO.	11.99	6.10	5.56	17.06
351295	A	SHELL ROCK TEL. CO.	7.66	-3.05	11.05	66.09
351297	A	HEART OF IOWA COMMUNICATIONS COOP.	0.25	-2.94	3.29	-1.74
351298	A	SOUTH SLOPE COOP. TEL. CO.	10.56	-0.02	10.58	0.00
351298A	A	SOUTH SLOPE COOP. TEL. CO.	10.40	-0.92	11.42	202.21
351301	A	SOUTHWEST TEL. EXCH., INC.	3.19	2.46	0.71	-3.56
351302	A	SPRINGVILLE COOP. TEL. ASSN.	9.96	-1.28	11.38	126.65
351303	A	COOPERATIVE TEL. EXCHANGE	1.47	-1.82	3.36	-0.45
351304	A	SWISHER TEL. CO.	10.62	0.49	10.08	53.40
351305	A	STRATFORD MUTUAL TEL. CO.	8.69	-0.94	9.72	36.88
351306	A	SULLY TEL. ASSOC.	57.06	51.74	3.50	52.66
351307	A	SUPERIOR TEL. COOP.	-5.18	-6.02	0.89	-10.61
351308	A	TEMPLETON TEL. CO.	1.59	-3.73	5.53	5.27
351309	A	TERRIL TELEPHONE COOPERATIVE	3.96	-2.13	6.22	10.40
351310	A	TITONKA TEL. CO.	7.78	-1.60	9.53	31.82
351316	C	UNITED FARMERS TEL. CO.	1.11	-2.37	3.56	0.00
351319	A	VAN BUREN TEL. CO., INC.	6.77	-0.32	7.12	18.16
351320	A	VAN HORNE COOP. TEL. CO.	16.95	7.69	8.59	38.61
351322	A	VENTURA TEL. CO., INC.	2.29	-8.35	11.60	33.38
351324	A	VILLISCA FARMERS TEL. CO.	6.42	-3.04	9.76	31.89
351326	A	WALNUT TEL. CO.	5.33	-4.87	10.72	44.47
351327	C	WEBB-DICKENS TEL. CORP.	1.33	-3.68	5.20	0.00
351328	A	WEBSTER-CALHOUN COOP. TEL. ASSN.	1.36	-1.43	2.83	-1.64
351329	A	WELLMAN COOP. TEL. ASSN.	10.60	-0.66	11.34	190.07
351331	A	WEST IOWA TEL. CO.	9.10	-0.92	10.11	46.26
351332	A	WEST LIBERTY TEL. CO.	9.86	-1.65	11.71	0.00
351334	A	WESTERN IOWA TEL. ASSN.	6.34	-0.15	6.50	14.67
351335	A	WESTSIDE INDEPENDENT TEL. CO.	1.57	-1.69	3.31	-0.46
351336	A	WILTON TEL. CO.	7.56	-5.53	13.85	0.00
351337	A	WINNEBAGO COOP. TEL. ASSN.-IA	4.53	-1.32	5.93	10.04
351342	A	WOOLSTOCK MUT. TEL. ASSN.	-0.58	-2.45	1.92	-5.02
351343	A	WYOMING MUTUAL TEL. CO.	8.33	-1.33	9.78	36.96
351344	A	PRAIRIE TEL. CO., INC.	2.43	-0.91	3.38	0.51
351346	C	ACE TEL. ASSN.-IA	-3.07	0.02	-3.09	-31.97
351405	A	HILLS TEL. CO., INC.-IA	1.28	-0.88	2.17	-2.94
351424	A	MABEL COOP. TEL. CO.-IA	2.94	0.19	2.74	-0.39
351888	C	GRAND RIVER MUT. TEL. CORP.-IA	2.02	-3.70	5.93	0.00
355141	C	QWEST CORPORATION - IA	0.01	-3.42	3.55	0.00
		KANSAS Total	-3.79	-5.64	1.96	11.56
411317	C	UNITED TELEPHONE COMPANY OF EASTERN KANSAS	3.71	-4.04	8.08	11.20
411746	C	BLUE VALLEY TELE-COMMUNICATIONS, INC.	-0.57	-1.23	0.67	-1.56
411756	C	COLUMBUS TELEPHONE COMPANY	37.77	-7.80	49.44	0.00
411758	C	COUNCIL GROVE TEL. CO.	14.15	-7.54	23.46	105.11
411761	C	CUNNINGHAM TELEPHONE CO. INC.	-10.34	-2.05	-8.46	-18.00
411764	C	ELKHART TELEPHONE COMPANY INC.	-9.04	-2.26	-6.93	-34.37
411777	C	GOLDEN BELT TELEPHONE ASSN. INC.	26.68	-2.14	29.45	41.20
411778	A>C	GORHAM TELEPHONE COMPANY INC.	-11.76	-3.94	-8.14	-31.18
411780	C	HAVILAND TELEPHONE COMPANY INC.	28.87	-2.41	32.05	46.84
411781	C	H & B COMMUNICATIONS INC.	-5.73	0.70	-6.39	-18.38
411782	C	HOME TELEPHONE COMPANY INC.	10.21	-1.96	12.41	16.09
411785	C	J. B. N. TELEPHONE COMPANY INC.	3.28	-0.89	4.21	3.29
411788	C	KANOKLA TEL. ASSOC. INC.- KS	2.97	-2.70	5.83	3.45
411791	A	LA HARPE TELEPHONE COMPANY INC.	4.24	0.00	4.24	4.38
411801	C	MADISON TELEPHONE, LLC	53.49	-3.25	58.64	88.92
411807	C	MOKAN DIAL, INC.- KS	1.22	9.19	-7.30	-7.49
411808	C	MOUNDRIDGE TEL. CO.	9.71	-1.73	11.65	14.13
411809	C	MUTUAL TELEPHONE COMPANY	11.57	-1.76	13.57	15.61
411814	C	PEOPLES TELECOMMUNICATIONS, LLC	0.84	0.59	0.24	-0.96
411817	C	PIONEER TELEPHONE ASSOCIATION INC.	-0.74	-5.21	4.71	-0.25
411818	C	CRAW-KAN TELEPHONE COOP INC- KS	11.62	1.38	10.09	25.89
411820	C	RAINBOW TEL COOPERATIVE ASSN INC.	17.91	-1.95	20.25	23.71
411826	C	RURAL TEL. SERVICE CO.,INC.	8.39	-4.64	13.67	13.34
411827	C	S & T TEL. COOP. ASSN.	23.68	-7.01	33.01	33.32
411829	C	S & A TEL. CO.,INC.	3.40	-7.73	12.06	6.20
411831	C	SOUTH CENTRAL TEL. ASSN. INC.-KS	-17.81	-0.15	-17.69	-23.10
411833	C	SOUTHERN KANSAS TEL. CO.,INC.	5.47	-0.84	6.36	6.21
411835	C	SUNFLOWER TEL. CO.,INC.	-2.57	-2.67	0.10	-5.39
411839	C	TRI-COUNTY TEL. ASSN. INC.-KS	0.24	-1.38	1.64	-54.34

Table 3.31
High-Cost Loop Support
Percentage Changes from 2001 to 2002 by Study Area

Study Area Code	Type	Study Area Name	Unseparated NTS Revenue Requirement	Number of Loops	Unseparated NTS Revenue Requirement per Loop	High Cost Loop Support Payments in Later Year*
		KANSAS Cont.				
411840	C	TWIN VALLEY TEL. INC.-KS	34.74	-0.71	35.70	73.93
411841	C	UNITED TELEPHONE ASSN. INC.	23.85	-1.66	25.93	40.62
411842	C	UNITED TELEPHONE CO OF KS	0.53	-3.88	4.60	2.00
411845	C	WAMEGO TELEPHONE COMPANY INC.	22.06	0.53	21.41	217.77
411847	C	WHEAT STATE TELEPHONE, INC.	6.76	0.55	6.18	7.83
411849	C	WILSON TELEPHONE COMPANY INC.	10.41	-2.92	13.73	22.95
411852	C	ZENDA TELEPHONE COMPANY INC.	-13.03	-2.08	-11.18	-21.00
411957	C	THE UTC OF MO DBA UTC OF SE. KS	-3.89	-3.01	-0.90	-100.00
412030	C	TOTAH TELEPHONE CO. INC.	-13.52	-5.66	-8.34	-25.26
415214	C	SOUTHWESTERN BELL-KANSAS	-7.81	-6.15	-1.77	0.00
		KENTUCKY Total	4.85	-2.10	7.10	-4.31
260396	A	BALLARD RURAL TEL. COOP. CORP., INC.	11.85	1.85	9.82	52.55
260398	A	BRANDENBURG TEL. CO., INC.	7.30	-0.52	7.87	0.00
260401	C	DUO COUNTY TEL. COOP., INC.	8.67	0.11	8.55	15.78
260402	C	ALLTEL KENTUCKY, INC.	-16.14	0.31	-16.40	-100.00
260406	C	FOOTHILLS RURAL TEL. COOP. CORP., INC.	3.57	3.48	0.09	-6.37
260408	A	GEARHEART COMM. DBA COALFIELDS TEL. CO.	9.76	-1.90	11.88	0.00
260411	C	LESLIE COUNTY TEL. CO., INC.	5.62	2.77	2.77	3.02
260412	A	LEWISPORT TEL. CO., INC.	11.32	0.36	10.92	835.06
260413	C	LOGAN TEL. COOP., INC.	0.26	-2.24	2.56	-1.11
260414	A	MOUNTAIN RURAL TEL. COOP. CORP., INC.	11.70	1.82	9.71	0.00
260415	C	PEOPLES RURAL TEL. COOP. CORP.	9.46	0.78	8.61	16.94
260417	A	SALEM TEL. CO.	11.58	1.55	9.88	0.00
260418	C	SOUTH CENTRAL RURAL TEL. COOP. CORP., INC.	2.68	-1.44	4.18	2.67
260419	A	THACKER/GRIGSBY TEL. CO., INC.	11.19	0.25	10.91	111.41
260421	A	WEST KENTUCKY RURAL TEL. COOP. CORP., INC.	12.64	2.79	9.58	49.64
265061	C	CINCINNATI BELL-KY	-0.87	3.77	-4.47	0.00
265182	C	SOUTH CENTRAL BELL-KY	4.58	-3.40	8.26	0.00
269690	C	KENTUCKY ALLTEL, INC. - LEXINGTON (VERIZON SOUTH)	10.48	-2.79	13.65	0.00
269691	C	KENTUCKY ALLTEL, INC. - LONDON (VERIZON SOUTH-CONTEL)	-2.77	0.08	-2.84	-33.06
		LOUISIANA Total	2.03	-2.92	5.10	1.39
270423	C	CENTURYTEL OF CENTRAL LA, LLC	5.04	0.79	4.22	5.06
270424	C	CENTURYTEL OF SOUTHEAST LA, INC.	4.91	0.18	4.72	5.79
270425	C	CAMERON TEL. CO.-LA	4.86	-0.84	5.74	5.94
270426	C	CAMPTI-PLEASANT HILL TEL. CO.	9.56	1.49	7.95	11.92
270427	C	CENTURYTEL OF CHATHAM, LLC	-13.39	4.68	-17.26	-19.75
270428	A	DELCAMBRE TEL. CO.	9.36	-2.28	11.91	777.52
270429	C	EAST ASCENSION TELEPHONE COMPANY, LLC	-0.03	-0.89	0.87	-6.45
270430	C	ELIZABETH TEL. CO., INC.	2.04	-0.45	2.50	1.40
270431	C	CENTURYTEL OF NORTHWEST LA, INC.	-2.66	1.19	-3.80	-9.38
270432	C	KAPLAN TEL. CO.	13.85	-0.57	14.50	28.60
270433	C	LAFOURCHE TELEPHONE COMPANY, L.L.C.	-0.49	-4.54	4.25	-0.39
270434	C	CENTURYTEL OF EVANGELINE, LLC	2.87	-0.84	3.74	2.57
270435	C	NORTHEAST LOUISIANA TEL. CO., INC.	-2.66	6.77	-8.83	-7.82
270436	C	CENTURY TEL. OF NORTH LOUISIANA, LLC	2.41	1.19	1.21	-0.08
270438	C	RESERVE TEL. CO.	-4.98	8.88	-12.73	-55.14
270439	C	CENTURYTEL OF RINGGOLD, LLC	3.71	1.33	2.36	1.43
270440	C	CENTURYTEL OF EAST LA, LLC	0.31	2.17	-1.81	-3.94
270441	C	STAR TEL. CO., INC.	20.44	-2.94	24.09	34.06
270442	C	CENTURYTEL OF SOUTHWEST LA, LLC	0.02	-1.24	1.28	-1.49
275183	C	SOUTH CENTRAL BELL-LA	1.93	-3.14	5.23	0.00
		MAINE Total	-2.77	-0.84	-1.95	-19.34
100002	C	OXFORD WEST TEL. CO.	-0.50	-1.07	0.58	-22.19
100003	C	LINCOLNVILLE TEL. CO.	-1.08	-1.16	0.07	0.00
100004	C	CHINA TEL. CO.	-6.22	-2.01	-4.29	-66.98
100005	A	COBBOSSEECONTEE TEL. CO.	21.40	12.37	8.04	46.31
100007	C	ISLAND TEL. CO.	-12.95	4.44	-16.65	-29.92
100010	C	HAMPDEN TEL. CO.	7.97	1.10	6.79	0.00
100011	C	HARTLAND & ST. ALBANS TEL. CO.	12.77	1.65	10.94	62.97
100015	A	COMMUNITY SERVICE TEL. CO.	9.66	-1.92	11.81	INFINITE
100019	A	OXFORD COUNTY TEL. & TELE. CO.	9.45	-0.94	10.50	59.67
100020	A	PINE TREE TEL. & TELE. CO.	10.40	-0.55	11.01	0.00
100022	A	SACO RIVER TEL. & TELE. CO.	5.66	-2.40	8.25	0.00
100024	C	SOMERSET TEL. CO.	2.04	2.58	-0.53	-13.66
100025	C	STANDISH TEL. CO.	-6.82	-0.70	-6.16	-56.55
100027	C	UNION RIVER TEL. CO.	4.77	2.91	1.80	2.81

Table 3.31
High-Cost Loop Support
Percentage Changes from 2001 to 2002 by Study Area

Study Area Code	Type	Study Area Name	Unseparated NTS Revenue Requirement	Number of Loops	Unseparated NTS Revenue Requirement per Loop	High Cost Loop Support Payments in Later Year*
		MAINE Cont.				
100029	C	UNITY TEL. CO., INC.	5.88	4.18	1.64	-1.57
100031	C	WARREN TEL. CO.	18.22	1.92	15.98	56.76
100034	C	WEST PENOBSCOT TEL. & TEL. CO.	7.49	5.05	2.32	-11.97
103313	C	NORTHLAND TEL. CO. OF MAINE	-5.81	-0.12	-5.70	-28.95
103315	C	MID MAINE TELECOM, INC.	-2.86	1.64	-4.42	-22.96
105111	C	VERIZON NEW ENGLAND INC. DBA VERIZON MAINE	-3.75	-1.02	-2.75	0.00
		MARYLAND Total	0.51	-2.45	3.03	4.64
180216	C	ARMSTRONG TEL. CO. OF MD	2.88	-1.59	4.54	4.64
185030	C	VERIZON MARYLAND INC.	0.50	-2.45	3.02	0.00
		MASSACHUSETTS Total	-0.59	-5.01	4.66	-6.68
110036	C	GRANBY TEL. & TELE. CO.-MA	1.72	-0.86	2.61	-6.09
110037	C	RICHMOND TEL. CO.	2.04	-0.08	2.13	-8.14
115112	C	VERIZON NEW ENGLAND INC DBA VERIZON MASS.	-0.59	-5.02	4.66	0.00
		MICHIGAN Total	-4.36	2.11	-6.34	0.64
310669	A	ALLENDALE TEL. CO.	2.62	-2.17	4.89	0.00
310671	C	CENTURY TEL. MIDWEST, INC.	1.04	-2.83	3.99	0.71
310672	C	COMM. CORP. OF MICHIGAN	0.10	-1.84	1.97	-7.58
310675	A	BARAGA TEL. CO.	8.14	-3.11	11.60	100.81
310676	A	BARRY COUNTY TEL. CO.	9.40	-2.39	12.07	INFINITE
310677	C	ISLAND TEL. CO.	-4.26	3.54	-7.54	-27.20
310678	A	BLANCHARD TEL. ASSOC., INC.	9.78	-1.70	11.68	207.00
310679	C	BLOOMINGDALE TEL. CO.	11.89	-5.55	18.47	27.58
310680	C	CHIPPEWA COUNTY TEL. CO.	-4.71	-5.16	0.47	-11.03
310682	C	FRONTIER COMM. OF MICHIGAN, INC.	-24.95	-0.86	-24.30	0.00
310683	C	CARR TEL. CO.	2.78	9.22	-5.89	-100.00
310685	C	CHATHAM TEL. CO.-MI	-6.29	-0.22	-6.09	-22.96
310688	A	CLIMAX TEL. CO.	6.07	-6.40	13.33	319.21
310689	C	CENTURYTEL OF UPPER MICHIGAN	0.47	0.02	0.46	-4.31
310691	C	DEERFIELD FARMERS TEL. CO.	2.90	-5.77	9.20	5.74
310692	A	DRENTHE TEL. CO.	8.58	-1.14	9.84	38.66
310694	A	FARMERS MUT. OF CHAPIN DBA CHAPIN TEL. CO.	10.07	0.57	9.45	36.10
310695	C	VERIZON NORTH INC.-MI	5.00	-1.92	7.06	0.00
310702	C	CENTURY TEL. OF MICHIGAN, INC.	4.05	-2.28	6.48	11.30
310703	A	KALEVA TEL. CO.	8.87	-0.62	9.55	34.65
310704	C	ACE TEL. CO. OF MI, INC.	3.10	-1.72	4.90	5.54
310705	C	CENTURY TELEPHONE OF NORTHERN MICHIGAN, INC.	-31.84	-1.12	-31.07	-78.61
310708	C	LENNON TEL. CO.	7.30	-4.62	12.49	15.72
310711	C	MIDWAY TEL. CO.	-8.77	-9.38	0.67	-10.44
310713	C	HIAWATHA COMMUNICATIONS, INC.	-4.66	2.10	-6.62	-30.72
310714	C	OGDEN TEL. CO.	-1.86	-0.83	-1.04	-7.26
310717	C	ONTONAGON COUNTY TEL. CO.	1.89	-6.48	8.95	22.40
310720	C	PENINSULA TEL. CO.-MI	-7.68	-1.94	-5.85	-22.40
310721	C	PIGEON TEL. CO.	18.91	2.11	16.46	55.45
310725	A	SAND CREEK TEL. CO.	7.44	-3.78	11.66	92.87
310726	C	SHIAWASSEE TEL. CO.	1.49	0.17	1.31	-5.55
310728	C	SPRINGPORT TEL. CO.	-0.95	-0.40	-0.55	-9.22
310732	C	UPPER PENINSULA TEL. CO.	-0.98	-0.40	-0.58	-4.57
310734	C	WALDRON TEL. CO.	-1.13	0.00	-1.13	-4.91
310735	A	WESTPHALIA TEL. CO.	12.62	2.35	10.04	69.79
310737	C	WINN TEL. CO.	33.47	1.55	31.43	60.49
310738	C	WOLVERINE TEL. CO.	2.30	-0.85	3.18	-7.78
313033	C	VERIZON NORTH INC.-MI (ALLTEL)	-7.30	-2.14	-5.27	0.00
315090	C	MICHIGAN BELL TEL. CO.	-6.39	2.93	-9.06	0.00
		MINNESOTA Total	0.44	-4.76	5.46	-5.28
361123	C	CITIZENS TEL CO OF MN DBA FRONTIER COMM OF MN	-3.97	-0.67	-3.32	-93.70
361337	A	WINNEBAGO COOP. TEL. ASSN.-MN	-0.99	-1.56	0.58	-7.31
361346	C	ACE TEL. ASSN.-MN	-8.16	-0.15	-8.02	-100.00
361347	A	ALBANY MUTUAL TEL. ASSN., INC.	10.84	0.27	10.53	74.70
361348	A	WILDERNESS VALLEY TELEPHONE COMPANY, INC.	0.65	2.90	-2.19	-8.45
361350	C	ARVIG TEL. CO. (+ 361357A)	2.15	-0.09	2.24	-1.45
361353	A	CITY OF BARNESVILLE TEL. CO.	10.77	0.00	10.77	88.98
361356	A	BENTON COOP. TEL. CO.	14.12	4.45	9.26	47.53
361357	C	BLACKDUCK TEL. CO.	4.06	-1.27	5.40	8.64
361357A	C	BLACKDUCK TEL. CO. (ARVIG)	Exchanges acquired from 361350 ARVIG TEL. CO.			
361358	A	BLUE EARTH VALLEY TEL. CO.	7.62	-3.21	11.19	71.03

Table 3.31
High-Cost Loop Support
Percentage Changes from 2001 to 2002 by Study Area

Study Area Code	Type	Study Area Name	Unseparated NTS Revenue Requirement	Number of Loops	Unseparated NTS Revenue Requirement per Loop	High Cost Loop Support Payments in Later Year*
		MINNESOTA Cont.				
361362	A	BRIDGEWATER TEL. CO.	-0.70	-6.88	6.64	0.00
361365	A	CALLAWAY TEL. CO.	0.61	-1.35	1.98	-3.86
361367	C	FRONTIER COMM. OF MINNESOTA, INC.	-6.30	-1.89	-4.49	0.00
361370	C	CLARA CITY TEL. EXCH. CO.	-1.19	-0.91	-0.29	-14.90
361372	A	CLEMENTS TEL. CO.	-2.76	-3.80	1.08	-8.20
361373	A	CONSOLIDATED TEL. CO.-MN	10.28	0.04	10.24	56.40
361374	C	ARROWHEAD COMM. CORP.	-4.27	-0.25	-4.02	-13.15
361375	A	MID-COMMUNICATIONS, INC. DBA HICKORYTECH	11.68	1.74	9.77	50.11
361380	A	DELAVAN TEL. CO.	1.01	-2.03	3.10	-1.42
361381	A	DUNNELL TEL. CO., INC.	-2.44	-4.12	1.75	-6.96
361383	C	EAGLE VALLEY TEL. CO.	-5.43	-0.85	-4.61	-30.78
361384	A	EASTON TEL. CO.	0.67	-1.61	2.31	-3.24
361385	C	EAST OTTER TAIL TEL. CO.	7.86	4.26	3.45	6.10
361386	A>C	ECKLES TEL. CO.	4.52	3.74	0.75	-7.31
361387	C	EMILY COOP. TEL. CO.	4.34	0.06	4.28	4.54
361389	A	FARMERS MUTUAL TEL. CO.-BELLINGHAM	-0.14	-2.38	2.29	-4.00
361390	A	FEDERATED TEL. COOP.	1.42	-0.78	2.22	-2.73
361391	C	FELTON TEL. CO., INC.	-2.29	0.00	-2.29	-16.16
361395	C	GARDEN VALLEY TEL. CO.	9.51	-0.11	9.63	36.41
361396	A	GARDONVILLE COOP. TEL. ASSN.	7.23	-2.78	10.30	43.12
361399	C	GRANADA TEL. CO.	7.18	2.49	4.57	0.00
361401	A	HALSTAD TEL. CO.	-3.69	-3.43	-0.27	-10.65
361403	A	FEDERATED UTILITIES, INC. DBA HANCOCK TEL. CO	9.58	-0.13	9.72	39.54
361404	A	HARMONY TEL. CO.	8.59	2.22	6.23	16.61
361405	A	HILLS TEL. CO., INC.-MN	-0.49	-0.91	0.42	-7.07
361408	A	HOME TEL. CO.-MN	8.46	-1.00	9.56	33.74
361409	A	HUTCHINSON TELEPHONE COMPANY	2.38	-0.60	3.00	0.00
361410	C	JOHNSON TELEPHONE COMPANY	-5.47	2.26	-7.56	-11.12
361412	A	KASSON & MANTORVILLE TEL. CO.	11.98	1.26	10.58	654.04
361413	A	MID STATE TEL. CO. DBA KMP TEL. CO.	5.68	-2.86	8.80	23.48
361414	C	LAKEDALE TELEPHONE COMPANY	0.59	1.27	-0.67	0.00
361419	A	LISMORE COOPERATIVE TELEPHONE CO.	-1.27	-5.22	4.17	-1.31
361422	A	LONSDALE TELEPHONE COMPANY	12.28	1.82	10.28	INFINITE
361423	A	LOWRY TELEPHONE COMPANY, LLC	8.68	-1.32	10.13	44.99
361424	A	MABEL COOPERATIVE TELEPHONE CO.- MN	6.30	2.71	3.49	4.39
361425	A	CHRISTENSEN COMM. CO. DBA MADELIA TEL. CO.	10.61	-0.55	11.22	INFINITE
361426	A	MANCHESTER-HARTLAND TELEPHONE CO.	0.41	-3.59	4.15	0.31
361427	A	MANKATO CITIZENS TELEPHONE CO DBA HICKORYTECH	-3.19	-4.89	1.79	0.00
361430	A	MELROSE TELEPHONE COMPANY	11.43	0.50	10.87	115.81
361431	A	MIDWEST TEL. CO.	9.07	-0.54	9.66	36.88
361433	C	MID STATE TELEPHONE COMPANY	5.86	-0.40	6.29	16.20
361437	A	MINNESOTA LAKE TELEPHONE COMPANY	3.38	-6.12	10.12	29.12
361439	A	MINNESOTA VALLEY TEL. CO. INC.	0.34	-3.38	3.85	-0.45
361440	A	CANNON VALLEY TELECOM, INC.	7.06	-2.16	9.43	28.15
361442	C	NEW ULM TELECOM, INC.	-2.96	-0.91	-2.07	-36.04
361443	A	LORETEL SYSTEMS, INC.	10.24	-1.13	11.49	162.50
361445	C	CENTURYTEL OF MINNESOTA, INC.	-3.42	-0.58	-2.86	-11.40
361448	A	OSAKIS TELEPHONE COMPANY	10.40	-0.78	11.27	0.00
361450	A	PARK REGION MUTUAL TEL. CO.	12.18	2.50	9.44	43.05
361451	C	PAUL BUNYAN RURAL TEL. COOP.	18.29	0.07	18.21	42.24
361453	C	PEOPLES TELEPHONE COMPANY - MN	-4.64	1.70	-6.23	-11.21
361454	C	PINE ISLAND TELEPHONE COMPANY	-2.46	1.87	-4.25	-18.03
361456	C	UNITED TELEPHONE CO OF MINN	2.60	0.93	1.65	0.00
361472	A	REDWOOD COUNTY TEL. CO.	11.25	1.64	9.46	39.90
361474	A	ROTHSAY TELEPHONE COMPANY INC.	9.00	1.64	7.24	20.81
361475	A	RUNESTONE TEL. ASSN.	6.80	-1.43	8.35	22.97
361476	A	SACRED HEART TEL. CO.	6.59	-0.39	7.01	17.35
361479	A	SCOTT RICE TEL. CO. DBA INTEGRA TELECOM	6.02	0.90	5.07	0.00
361482	A	SHERBURNE COUNTY RURAL TEL. CO.	10.31	2.26	7.87	0.00
361483	C	SLEEPY EYE TEL. CO.	10.22	-0.68	10.97	36.84
361485	A	SPRING GROVE COOP TEL CO	9.14	-0.36	9.54	35.13
361487	A	STARBUCK TEL. CO.	9.61	-1.97	11.81	INFINITE
361491	C	TWIN VALLEY-ULEN TEL CO INC.	-12.10	6.91	-17.78	-26.81
361494	A	UPSALA COOPERATIVE TELEPHONE ASSN.	1.79	-9.83	12.89	86.13
361495	A	VALLEY TEL. CO.-MN	5.32	0.69	4.59	6.50
361499	A	CROSSLAKE TELEPHONE COMPANY	9.64	-0.51	10.20	0.00
361500	A	NORTHERN TELEPHONE COMPANY OF MN	7.23	-4.88	12.73	18.06
361501	C	WEST CENTRAL TELEPHONE ASSN.	15.00	-0.72	15.84	26.14
361502	A	WESTERN TELEPHONE COMPANY	7.57	-3.67	11.67	95.87

Table 3.31
High-Cost Loop Support
Percentage Changes from 2001 to 2002 by Study Area

Study Area Code	Type	Study Area Name	Unseparated NTS Revenue Requirement	Number of Loops	Unseparated NTS Revenue Requirement per Loop	High Cost Loop Support Payments in Later Year*
		MINNESOTA Cont.				
361505	A	WIKSTROM TELEPHONE COMPANY INC.	6.40	3.83	2.47	2.12
361507	A	WINSTED TELEPHONE COMPANY	10.66	-0.41	11.12	INFINITE
361508	A	WINTHROP TEL. CO.	9.25	-1.66	11.09	84.78
361510	A	WOODSTOCK TELEPHONE COMPANY	0.48	-1.65	2.16	-3.66
361512	A	WOLVERTON TELEPHONE COMPANY	-2.55	-2.62	0.07	-9.28
361515	A	ZUMBROTA TELEPHONE COMPANY	10.44	-0.55	11.05	0.00
361654	A	INTERSTATE TELECOMMUNICATIONS COOP., INC.-MN	7.55	-1.98	9.72	30.56
365142	C	QWEST CORPORATION - MN	0.13	-6.39	6.96	0.00
367123	C	CITIZENS TEL CO OF MN DBA FRONTIER COMM OF MN	-39.89	-1.92	-38.71	-79.74
		MISSISSIPPI Total	2.99	-2.25	5.37	2.94
280446	C	BAY SPRINGS TEL. CO., INC.	8.24	-1.04	9.38	16.25
280447	C	BRUCE TEL. CO.-MS	16.40	-2.76	19.71	37.91
280448	C	CALHOUN CITY TEL. CO., INC.	-1.03	0.86	-1.87	-8.71
280451	A	DECATUR TEL. CO., INC.-MS	10.42	-0.67	11.16	0.00
280452	C	DELTA TEL. CO., INC.	0.62	-1.26	1.90	-1.24
280453	C	ALLTEL MISSISSIPPI, INC.	-2.17	0.33	-2.50	-14.45
280454	C	FRANKLIN TEL. CO., INC.-MS	7.19	0.46	6.69	8.78
280455	C	FULTON TEL. CO., INC.	-0.56	-1.68	1.15	-17.43
280456	C	GEORGETOWN TELE. CO., INC.	11.93	9.94	1.81	11.28
280457	C	LAKESIDE TEL. CO., INC.	4.30	0.00	4.30	4.34
280458	C	CENTURYTEL OF NORTH MISSISSIPPI, INC.	5.99	2.92	2.98	4.76
280460	A	FRONTIER COMM. OF MISSISSIPPI, INC.	12.57	2.05	10.31	467.53
280461	C	NOXAPATER TEL. CO.	-3.73	1.36	-5.02	-13.85
280462	C	MOUND BAYOU TEL. & COMM., INC.	23.09	-0.90	24.21	94.32
280466	C	SLEDGE TEL. CO., INC.	-26.89	22.74	-40.44	-42.39
280467	A	SMITHVILLE TEL. CO.	10.21	-0.48	10.75	78.65
283301	C	SOUTHEAST MISSISSIPPI TEL. CO.	-2.42	2.67	-4.95	-7.77
285184	C	SOUTH CENTRAL BELL-MISSISSIPPI	2.86	-2.48	5.47	0.00
287449	A	MYRTLE TEL. CO., INC.	10.82	0.82	9.92	49.62
		MISSOURI Total	-6.52	-3.08	-3.55	-2.17
420463	C	BPS TELEPHONE COMPANY	5.84	0.41	5.40	9.55
420472	C	CASS COUNTY TELEPHONE COMPANY	3.84	0.40	3.42	3.34
421151	C	SPECTRA COMMUNICATIONS GROUP, LLC	5.07	0.04	5.02	8.30
421206	A	IAMO TELEPHONE COMPANY - MO	1.72	-0.48	2.21	-2.48
421759	A	CRAW-KAN TELEPHONE COOP INC - MO	7.98	3.65	4.18	7.94
421807	C	MOKAN DIAL, INC.- MO	18.36	3.71	14.12	25.04
421860	A	ALMA COMMUNICATIONS COMPANY DBA ALMA TEL. CO.	1.20	-3.07	4.41	1.75
421864	C	CHARITON VALLEY TELEPHONE CO.	6.75	-1.28	8.13	9.05
421865	C	CITIZENS TELEPHONE CO - MISSOURI	0.25	-1.92	2.21	-2.05
421866	C	OZARK TELEPHONE COMPANY	-2.86	1.54	-4.33	-7.81
421874	A>C	ELLINGTON TELEPHONE COMPANY	-2.44	4.23	-6.40	-19.07
421876	A	FARBER TELEPHONE COMPANY	-3.74	-4.76	1.07	-9.10
421882	C	FIDELITY TELEPHONE COMPANY	5.72	-0.34	6.08	111.67
421885	C	ALLTEL MISSOURI INC.	-7.29	1.46	-8.62	-45.53
421886	C	GOODMAN TEL. CO.	2.94	0.00	2.94	1.52
421887	C	GRANBY TEL CO - MISSOURI	7.33	-3.54	11.27	15.42
421888	C	GRAND RIVER MUTUAL TEL CORP - MO	5.40	-2.92	8.58	21.19
421890	C	GREEN HILLS TELEPHONE CORP.	0.36	-2.40	2.83	-0.76
421893	A	CHOCTAW TELEPHONE COMPANY	10.80	1.43	9.23	34.27
421900	A	KLM TEL. CO.	3.79	-0.94	4.77	5.41
421901	C	KINGDOM TELEPHONE COMPANY	8.76	-1.11	9.97	16.49
421908	C	LE-RU TELEPHONE COMPANY	21.57	0.64	20.80	29.67
421912	C	MCDONALD COUNTY TELEPHONE CO.	5.86	0.69	5.14	6.75
421914	C	MARK TWAIN RURAL TELEPHONE CO.	4.92	-1.27	6.28	5.99
421917	C	MID-MISSOURI TELEPHONE CO.	-7.42	0.50	-7.87	-12.12
421920	C	MILLER TELEPHONE COMPANY - MO	30.44	-0.80	31.49	62.88
421927	C	NEW FLORENCE TELEPHONE CO.	32.48	2.45	29.31	109.27
421928	C	NEW LONDON TEL. CO.	-1.24	3.13	-4.24	-20.82
421929	C	HOLWAY TELEPHONE COMPANY	-5.04	-3.92	-1.17	-8.05
421931	C	NORTHEAST MISSOURI RURAL TEL. CO.	25.09	1.21	23.59	68.54
421932	A	LATHROP TELEPHONE COMPANY	9.11	-2.57	11.98	249.88
421934	C	ORCHARD FARM TELEPHONE COMPANY	1.93	0.36	1.56	-6.25
421935	C	OREGON FARMERS MUTUAL TEL. CO.	-3.46	1.47	-4.86	-15.83
421936	A	PEACE VALLEY TELEPHONE CO.	6.18	-0.97	7.21	17.70
421942	A	ROCK PORT TEL. CO.	10.53	1.13	9.30	34.69
421945	A	SENECA TEL. CO.	9.08	-2.68	12.09	INFINITE
421949	C	STEELVILLE TEL. EXCH. INC.	14.56	-0.56	15.21	21.95

Table 3.31
High-Cost Loop Support
Percentage Changes from 2001 to 2002 by Study Area

Study Area Code	Type	Study Area Name	Unseparated NTS Revenue Requirement	Number of Loops	Unseparated NTS Revenue Requirement per Loop	High Cost Loop Support Payments in Later Year*
		MISSOURI Cont.				
421951	C	STOUTLAND TELEPHONE COMPANY	-3.03	8.15	-10.34	-15.98
421957	C	UNITED TELEPHONE CO. OF MISSOURI	-2.57	-4.74	2.28	-21.11
425213	C	SOUTHWESTERN BELL-MISSOURI	-7.55	-3.36	-4.34	0.00
429784	C	CENTURYTEL OF MISSOURI, LLC (CENTRAL) (GTE-MW-VERIZON)	-15.64	-3.27	-12.79	-100.00
429785	C	CENTURYTEL OF MISSOURI, LLC (BELLE-HERMAN) (KS ST DBA GTE-N	-15.16	-1.05	-14.25	-59.04
429786	C	CENTURYTEL OF MISSOURI, LLC (SOUTHERN)(GTE-MW-MO-CONTELS	-6.02	-0.13	-5.90	-69.38
429787	C	CENTURYTEL OF MISSOURI, LLC (SOUTHWEST) (GTE-MW-MO-CONTE	-14.72	-2.86	-12.21	0.00
		MONTANA Total	1.29	-2.20	3.56	1.08
482235	C	BLACKFOOT TELEPHONE COOPERATIVE, INC. - BTC	5.68	1.62	4.00	5.50
482241	C	HOT SPRINGS TEL. CO.	1.62	-1.13	2.78	0.31
482242	C	INTERBEL TEL. COOPERATIVE INC.	13.28	0.43	12.79	15.90
482244	C	LINCOLN TEL. CO. INC.	0.08	4.19	-3.94	-100.00
482246	C	MID-RIVERS TEL. COOPERATIVE INC.	3.16	0.00	3.15	2.35
482247	C	NEMONT TELEPHONE COOP.- MONTANA	-5.57	-0.04	-5.53	-20.56
482248	C	NORTHERN TEL. COOP INC.- MT	4.08	-1.97	6.17	5.05
482249	C	CENTURYTEL OF MONTANA, INC.	1.34	-1.79	3.18	-8.08
482250	C	PROJECT TEL. CO.	17.97	-1.67	19.97	37.38
482251	C	RANGE TEL. COOP INC.-MT	-1.09	0.62	-1.70	-9.32
482252	A	RONAN TEL. CO.	7.58	-5.50	13.84	0.00
482254	C	SOUTHERN MONTANA TEL. CO.	6.68	2.85	3.73	6.23
482255		3-RIVERS TEL. COOPERATIVE INC.	2.72	0.65	2.06	0.66
482257	C	TRIANGLE TEL. COOPERATIVE ASSN. INC.	24.64	0.38	24.16	79.28
483308	C	BLACKFOOT TELEPHONE COOPERATIVE, INC. - CFT (CLARK FORK)	-5.56	2.42	-7.79	-12.01
483310	C	CENTRAL MONTANA COMMUNICATIONS, INC.	5.95	-0.54	6.53	8.48
484322	C	CITIZENS TEL CO OF MT DBA FRONTIER COMM OF MT	-11.43	-0.13	-11.31	-33.86
485104	C	QWEST CORPORATION - MT	-0.01	-2.99	3.07	0.00
		NEBRASKA Total	-0.92	-4.70	3.97	9.03
371128	C	CITIZENS TEL CO OF NE DBA FRONTIER COMM OF NE	-5.45	-6.73	1.37	0.00
371516	C	ARAPAHOE TELEPHONE COMPANY	3.05	5.51	-2.33	-2.33
371517	C	ARLINGTON TELEPHONE COMPANY	4.77	-1.11	5.94	7.03
371518	C	ELSIE COMMUNICATIONS, INC.	5.35	-3.57	9.25	6.15
371524	C	BLAIR TELEPHONE COMPANY	-3.47	-15.39	14.09	383.26
371525	C	THREE RIVER TELCO	8.27	0.45	7.79	11.00
371526	C	CAMBRIDGE TELEPHONE COMPANY - NE	-7.13	0.73	-7.80	-26.93
371530	A	CONSOLIDATED TELCO, INC.	0.83	-2.26	3.16	-1.46
371531	C	CLARKS TELECOMMUNICATIONS CO.	-19.08	-5.15	-14.69	-34.00
371532	A	CONSOLIDATED TELEPHONE COMPANY- NE + 371545 EUSTIS ACQ.	-1.16	-1.60	0.45	-7.63
371534	C	COZAD TELEPHONE COMPANY	-6.52	-1.83	-4.78	-100.00
371536	C	CURTIS TELEPHONE COMPANY	1.28	1.75	-0.46	-0.74
371537	C	DALTON TEL. CO.,INC.	8.10	-2.86	11.29	10.29
371540	C	DILLER TELEPHONE COMPANY	4.50	-3.30	8.07	8.49
371542	C	EASTERN NEBRASKA TELEPHONE COMPANY	2.87	6.65	-3.55	-13.87
371545	A	EUSTIS ACQUISITION CO., INC.	Merged into 371532 CONSOLIDATED TELEPHONE COMPANY-NE			
371553	C	GLENWOOD TELEPHONE MEMBERSHIP CORP.	36.43	-1.99	39.21	61.93
371555	A	HAMILTON TELEPHONE COMPANY	5.71	-4.02	10.13	35.51
371556	A	HARTINGTON TEL. CO.	13.75	3.67	9.72	385.17
371557	C	HARTMAN TELEPHONE EXCHANGES INC.	10.49	-3.01	13.92	14.25
371558	C	HEMINGFORD COOP. TELEPHONE COMPANY	-9.34	-4.66	-4.91	-10.86
371559	C	HENDERSON CO-OP TELEPHONE COMPANY	42.09	-0.09	42.23	156.36
371561	A	HERSHEY COOPERATIVE TELEPHONE CO	7.09	-2.77	10.15	39.67
371562	A	CONSOLIDATED TELECOM, INC.	4.42	-2.87	7.50	15.47
371563	A	HOOPER TELEPHONE COMPANY	4.89	-4.63	9.99	31.52
371565	A	K & M TELEPHONE COMPANY INC.	0.97	-2.39	3.44	-0.74
371567	C	KEYSTONE-ARTHUR TELEPHONE COMPANY	-14.11	-5.56	-9.06	-24.03
371568	C	ALLTEL NEBRASKA, INC.	-5.15	2.45	-7.42	0.00
371574	C	NEBRASKA CENTRAL TELEPHONE COMPANY	-3.74	-1.37	-2.40	-28.57
371576	C	NORTHEAST NEBRASKA TELEPHONE COMPANY	14.50	-0.58	15.17	35.07
371577	C	GREAT PLAINS COMMUNICATIONS, INC.	3.57	-1.57	5.23	9.47
371581	A	PIERCE TELEPHONE COMPANY	9.60	-0.55	10.20	51.18
371582	A	PLAINVIEW TELEPHONE COMPANY INC.	10.14	-0.42	10.61	70.40
371586	C	ROCK COUNTY TEL. CO.	-3.22	1.03	-4.20	-11.76
371590	A	SODTOWN TEL. CO.	-0.71	1.02	-1.71	-9.33
371591	C	SOUTHEAST NEBRASKA TEL. CO.	-5.52	-2.24	-3.36	-18.87
371592	C	STANTON TELECOM INC.	18.10	-4.87	24.15	31.15
371595	C	UNITED TELEPHONE CO. OF THE WEST-NE	4.52	-1.70	6.33	INFINITE
371597	C	WAUNETA TEL. CO.	8.33	-1.75	10.26	10.80
372455	C	BENKELMAN TELEPHONE COMPANY INC.	2.03	3.33	-1.26	-1.26

Table 3.31
High-Cost Loop Support
Percentage Changes from 2001 to 2002 by Study Area

Study Area Code	Type	Study Area Name	Unseparated NTS Revenue Requirement	Number of Loops	Unseparated NTS Revenue Requirement per Loop	High Cost Loop Support Payments in Later Year*
		NEBRASKA Cont.				
375143	C	QWEST CORPORATION - NE	-0.34	-9.42	10.03	0.00
		NEVADA Total	0.07	-0.21	0.28	-7.60
552220	C	FILER MUTUAL TELEPHONE COMPANY - NV	8.68	-2.69	11.69	0.00
552223	C	CENTURYTEL OF THE GEM STATE-NV	-12.23	3.23	-14.97	-33.87
552233	C	RURAL TELEPHONE COMPANY - NV	-2.84	3.74	-6.34	-7.51
552284	C	BEEHIVE TELEPHONE COMPANY, INC., NV	46.06	3.68	40.88	55.89
552302	C	VERIZON CALIFORNIA INC.-NV	4.94	1.68	3.20	0.00
552348	C	CENTRAL TELEPHONE COMPANY - NEVADA	-1.83	0.24	-2.07	0.00
552349	C	CHURCHILL COUNTY TEL. DBA CC COMMUNICATIONS	-2.04	-4.83	2.93	-4.29
552351	C	LINCOLN COUNTY TELEPHONE SYSTEM INC.	2.44	-2.30	4.85	10.14
552353	C	MOAPA VALLEY TELEPHONE COMPANY	6.66	-1.98	8.82	0.00
552356	C	RIO VIRGIN TELEPHONE COMPANY	6.60	2.75	3.75	0.00
553304	C	HUMBOLDT TELEPHONE COMPANY	5.67	-3.58	9.59	6.89
554431	C	CITIZENS TEL CO OF NV DBA FRONTIER COMM OF NV	-2.61	0.29	-2.89	-17.04
554432	C	CITIZENS TEL CO OF NV DBA FRONTIER COMM OF NV	1.29	1.19	0.09	-28.32
555173	C	NEVADA BELL	2.36	-1.32	3.73	0.00
		NEW HAMPSHIRE Total	-5.90	-4.97	-0.98	5.90
120038	C	BRETTON WOODS TEL. CO.	24.40	2.08	21.87	0.00
120039	C	GRANITE STATE TEL., INC.	7.02	-0.23	7.27	20.51
120042	A	DIXVILLE TEL. CO.	25.23	18.87	5.35	30.43
120043	A	DUNBARTON TEL. CO.	9.85	-1.64	11.68	INFINITE
120045	C	KEARSARGE TEL. CO.	-1.49	-0.64	-0.86	-45.61
120047	C	MERRIMACK COUNTY TEL. CO.	0.63	-5.20	6.15	65.32
120049	C	UNION TEL. CO.	1.06	-0.03	1.08	0.00
120050	C	WILTON TEL. CO.-NH	6.67	-0.13	6.81	0.00
123321	C	MCTA, INC.	-4.88	-3.84	-1.08	0.00
125113	C	VERIZON NEW ENGLAND INC. DBA VERIZON NH	-6.59	-5.21	-1.45	0.00
		NEW JERSEY Total	-0.97	-4.26	3.44	0.00
160135	C	WARWICK VALLEY TEL. CO.-NJ	16.63	-6.82	25.16	0.00
160138	C	UNITED TEL. CO. OF NJ, INC.	3.17	0.06	3.10	0.00
165120	C	VERIZON NEW JERSEY INC	-1.15	-4.41	3.41	0.00
		NEW MEXICO Total	2.32	-1.38	3.75	11.16
491164	C	VALOR TELECOMMUNICATIONS OF NM, LLC #1	16.08	-2.08	18.56	0.00
491193	C	VALOR TELECOMMUNICATIONS OF NEW MEXICO, LLC#2	12.33	0.06	12.26	INFINITE
491231	C	MESCALERO APACHE TELECOM, INC.	136.57	38.03	71.39	172.40
492066	C	DELL TELEPHONE CO-OP. INC.-NM	18.66	-5.65	25.76	23.12
492176	C	VALLEY TELEPHONE COOPERATIVE INC-NM	1.32	3.32	-1.94	-1.86
492259	C	BACA VALLEY TEL. CO.	-8.68	2.08	-10.55	-14.88
492262	C	E.N.M.R. TEL COOP. INC.-NM	-10.07	-0.30	-9.80	-35.67
492263	C	LA JICARITA RURAL TEL. COOP. INC.	-6.35	0.83	-7.12	-12.22
492264	C	LEACO RURAL TEL. COOPERATIVE INC.	34.20	9.68	22.36	42.28
492265	C	TULAROSA BASIN TELEPHONE COMPANY, INC.	2.90	-0.37	3.28	1.87
492268	C	WESTERN NEW MEXICO TEL. CO., INC.	4.47	2.11	2.31	3.55
492270	C	PENASCO VALLEY TEL. COOPERATIVE INC.	24.86	-0.06	24.94	32.39
492272	C	ROOSEVELT COUNTY RURAL TEL. COOP.,INC.	4.20	-0.04	4.24	4.23
492274	C	CENTURYTEL OF SOUTHWEST, INC.-NM	6.42	2.93	3.40	5.74
494449	C	NAVAJO COMM CO INC DBA FRONTIER NAVAJO COM-NM	6.16	6.17	-0.01	0.68
495105	C	QWEST CORPORATION - NM	0.07	-1.67	1.77	0.00
		NEW YORK Total	1.80	-3.79	5.81	-1.36
150071	C	ARMSTRONG TEL. CO.-NY	7.06	4.99	1.98	2.74
150072	C	FRONTIER COMM. OF AUSABLE VALLEY, INC.	4.31	-0.19	4.51	6.86
150073	C	BERKSHIRE TEL. CORP.	-8.26	-1.22	-7.12	-100.00
150076	A	CASSADAGA TEL. CORP.	10.75	-0.42	11.22	634.40
150077	C	CHAMPLAIN TEL. CO.	3.95	-0.85	4.84	7.31
150078	C	CHAUTAUQUA & ERIE TEL. CORP.	-0.54	-5.00	4.70	0.00
150079	C	CHAZY & WESTPORT TEL. CORP.	3.95	-0.14	4.10	3.67
150081	C	CITIZENS TEL. CO. OF HAMMOND, NY	-0.69	-2.33	1.68	-1.90
150084	C	TACONIC TEL. CORP.	1.98	1.06	0.91	0.00
150085	C	CROWN POINT TEL. CORP.	3.59	7.91	-4.00	-1.81
150088	A	DELHI TELEPHONE COMPANY	5.19	-4.13	9.72	0.00
150089	C	DEPOSIT TELEPHONE CO. INC.	2.43	0.12	2.30	0.00
150091	C	DUNKIRK AND FREDONIA TEL. CO.	-9.18	-0.92	-8.33	0.00
150092	C	EDWARDS TELEPHONE CO. INC.	-0.54	12.18	-11.34	-21.84
150093	C	EMPIRE TELEPHONE CORP-NY	11.06	-0.37	11.47	0.00

Table 3.31
High-Cost Loop Support
Percentage Changes from 2001 to 2002 by Study Area

Study Area Code	Type	Study Area Name	Unseparated NTS Revenue Requirement	Number of Loops	Unseparated NTS Revenue Requirement per Loop	High Cost Loop Support Payments in Later Year*
		NEW YORK Cont.				
150095	C	THE FISHERS ISLAND TEL. CO.	2.12	0.09	2.02	-100.00
150097	C	GERMANTOWN TEL. CO., INC.	-7.30	-2.09	-5.32	-18.05
150099	C	HANCOCK TEL. CO.-NY	-0.56	-3.81	3.38	-3.25
150100	C	FRONTIER COMM. OF NY, INC.	4.85	0.96	3.85	0.00
150104	C	MARGARETVILLE TEL. CO.,INC.	-2.17	0.63	-2.78	-47.45
150105	C	MIDDLEBURGH TELEPHONE CO.	4.89	-0.31	5.22	0.00
150106	C	ALLTEL NEW YORK INC.-FULTON	-8.06	0.21	-8.26	0.00
150107	C	NEWPORT TEL. CO.,INC.	0.33	-0.91	1.25	-13.30
150108	C	NICHOLVILLE TEL. CO.,INC.	1.79	-3.21	5.16	2.81
150109	C	ALLTEL NEW YORK INC.-JAMESTOWN	-5.61	-1.13	-4.53	0.00
150110	C	OGDEN TEL. CO. DBA FRONTIER OGDEN TEL. CO.	-11.49	-2.58	-9.15	0.00
150111	C	ONEIDA COUNTY RURAL TEL. CO.	5.34	-4.33	10.12	17.43
150112	A	ONTARIO TELEPHONE COMPANY, INC.	7.79	-2.63	10.70	0.00
150113	C	ALLTEL NY INC.-RED JACKET	-7.22	-1.71	-5.61	0.00
150114	C	ORISKANY FALLS TEL. CORP.	14.29	-1.35	15.86	0.00
150116	C	PATTERSONVILLE TEL. CO.-NY	6.09	-0.55	6.68	15.77
150118	C	PORT BYRON TEL. CO.	2.04	0.39	1.64	-6.42
150121	C	FRONTIER TELEPHONE OF ROCHESTER, INC.	-9.80	-7.27	-2.74	0.00
150122	C	FRONTIER COMM. OF SENECA GORHAM, INC.	-8.06	-1.33	-6.82	0.00
150125	A	STATE TEL. CO.	4.90	-1.65	6.67	0.00
150128	C	FRONTIER COMM. OF SYLVAN LAKE, INC.	-22.53	-1.73	-21.16	0.00
150129	C	TOWNSHIP TEL. CO., INC.	-8.33	-0.32	-8.05	-45.24
150131	C	TRUMANSBURG TELEPHONE COMPANY, INC.	-0.54	0.34	-0.87	-16.83
150133	C	VERNON TEL. CO., INC.	1.71	0.20	1.50	0.00
150135	C	WARWICK VALLEY TEL. CO.-NY	-8.81	-5.05	-3.96	0.00
154532	C	CITIZENS TEL CO OF NY DBA FRONTIER COMM	2.42	-1.48	3.96	0.73
154533	C	CITIZENS TEL CO OF NY DBA FRONTIER COMM	58.77	1.51	56.40	INFINITE
154534	C	CITIZENS TEL CO OF NY DBA FRONTIER COMM	-12.50	-0.22	-12.30	-52.93
155130	C	VERIZON NEW YORK INC.	2.45	-3.84	6.54	0.00
		NORTH CAROLINA Total	-0.31	-2.11	1.83	14.70
230468	C	ATLANTIC TEL. MEMBERSHIP CORP.	12.12	-4.96	17.98	INFINITE
230469	C	BARNARDSVILLE TEL. CO.	1.27	0.94	0.33	-3.97
230470	C	CAROLINA TEL. & TEL. CO.	1.10	-0.39	1.50	0.00
230471	C	CENTRAL TEL. CO.-NC	-1.15	-1.81	0.67	0.00
230473	C	CITIZENS TEL. CO.-NC	7.51	0.07	7.44	14.86
230474	C	THE CONCORD TEL. CO.	7.38	-4.45	12.38	0.00
230476	C	ALLTEL CAROLINA, INC.-NORTH	-9.17	0.20	-9.35	-100.00
230478	A	ELLERBE TEL. CO.	11.22	1.33	9.76	0.00
230479	C	VERIZON SOUTH INC.-NC	1.61	-3.75	5.58	0.00
230483	C	LEXCOM TELEPHONE COMPANY	3.56	-2.93	6.68	7.09
230485	A	MEBTEL, INC.	2.08	-1.09	3.20	0.00
230491	A	NORTH STATE TEL. CO.-NC DBA NORTH STATE COMM.	0.18	-1.52	1.73	0.00
230494	A	PINEVILLE TEL. CO.	9.09	-2.84	12.28	INFINITE
230495	A	RANDOLPH TEL. CO.	4.71	-1.43	6.23	0.00
230496	A	RANDOLPH TEL. MEMBERSHIP CORP.	8.15	-3.82	12.44	329.17
230497	A	PIEDMONT TEL. MEMBERSHIP CORP.	9.72	-1.82	11.76	INFINITE
230498	C	SALUDA MOUNTAIN TEL. CO.	-4.19	2.15	-6.20	-24.73
230500	A	SERVICE TEL. CO.	10.10	-0.77	10.95	89.65
230501	A	SKYLINE TEL. MEMBERSHIP CORP.	8.74	-0.29	9.05	0.00
230502	C	STAR TEL. MEMBERSHIP CORP.	2.44	-2.49	5.06	5.62
230503	A	SURRY TEL. MEMBERSHIP CORP.	5.76	-5.54	11.96	0.00
230505	A	TRI-COUNTY TEL. MEMB. CORP.-NC	10.35	-0.51	10.92	92.17
230509	C	VERIZON SOUTH INC.-NC (CONTEL)	-5.10	0.99	-6.04	-100.00
230510	C	WILKES TEL. MEMBERSHIP CORP.	18.24	0.91	17.17	34.94
230511	A	YADKIN VALLEY TEL. MEMB. CORP.	7.56	-1.20	8.86	0.00
235193	C	SOUTHERN BELL-NC	-1.14	-3.10	2.02	0.00
		NORTH DAKOTA Total	0.91	-0.79	1.71	-2.52
381131	C	CITIZENS TEL DBA FRONTIER COMM (+381611A+381614A+381631A)	-11.70	46.91	-39.90	41.01
381447	C	NORTH DAKOTA TELEPHONE COMPANY	-7.43	3.25	-10.34	-98.75
381509	A	WOLVERTON TEL. CO.	2.99	3.89	-0.87	-5.49
381601	A	ABSARAKA COOP TELEPHONE CO.	-0.37	-9.43	10.01	6.77
381604	C	BEK COMMUNICATIONS COOPERATIVE	9.60	-2.60	12.53	16.47
381607	C	CONSOLIDATED TELCOM	3.68	0.00	3.68	3.16
381610	C	DAKOTA CENTRAL TELECOMMUNICATIONS COOPERATIVE	2.65	-0.69	3.37	1.94
381611	C	DICKEY RURAL TEL COOP.	3.49	-1.28	4.83	4.94
381611A	C	DICKEY RURAL TEL COOP.	Exchanges acquired from 381131 CITIZENS TEL DBA FRONTIER COM			
381614	A	POLAR TELECOMMUNICATIONS, INC.	0.59	-1.93	2.58	-2.82

Table 3.31
High-Cost Loop Support
Percentage Changes from 2001 to 2002 by Study Area

Study Area Code	Type	Study Area Name	Unseparated NTS Revenue Requirement	Number of Loops	Unseparated NTS Revenue Requirement per Loop	High Cost Loop Support Payments in Later Year*
		NORTH DAKOTA Cont.				
381614A	A	POLAR TELECOMMUNICATIONS, INC.	Exchanges acquired from 381131 CITIZENS TEL DBA FRONTIER COM			
381615	A	GRIGGS COUNTY TELEPHONE COMPANY	5.24	-3.13	8.64	22.32
381616	C	INTER-COMMUNITY TELEPHONE COMPANY	-4.92	0.67	-5.55	-16.28
381617	C	MIDSTATE TELEPHONE COMPANY	18.95	-1.04	20.20	45.10
381622	A	MOORE & LIBERTY TELEPHONE COMPANY	6.87	0.60	6.23	14.21
381623	A	NOONAN FARMERS TELEPHONE COMPANY	3.20	3.13	0.08	-4.34
381625	A	NORTHWEST COMMUNICATIONS COOPERATIVE	1.56	-1.41	3.01	-1.10
381630	C	POLAR COMMUNICATIONS MUTUAL AID CORP	-6.19	-2.08	-4.20	-48.59
381631	A	RED RIVER RURAL TEL. ASSN.	3.57	-0.15	3.73	2.42
381631A	A	RED RIVER RURAL TEL. ASSN.	Exchanges acquired from 381131 CITIZENS TEL DBA FRONTIER COM			
381632	C	RESERVATION TELEPHONE COOPERATIVE	1.51	1.37	0.14	-5.55
381636	C	UNITED TELEPHONE MUTUAL AID CORP.	0.53	13.99	-11.81	-38.63
381637	C	WEST RIVER TELECOMMUNICATIONS COOPERATIVE	0.67	-1.14	1.84	-3.62
381638	A	MIDSTATE COMMUNICATIONS INC.	4.60	1.63	2.92	1.51
382247	A	NEMONT TELEPHONE COOPERATIVE - ND	-4.70	-2.92	-1.83	-12.94
383303	A	SRT COMMUNICATIONS, INC.	8.23	-4.07	12.82	INFINITE
385144	C	QWEST CORPORATION - ND	-0.11	-4.80	4.92	0.00
		NORTHERN MARIANA ISLANDS Total	-11.06	3.18	-13.81	-100.00
653700	C	MICRONESIAN TELECOMMUNICATIONS CORPORATION	-11.06	3.18	-13.81	-100.00
		OHIO Total	0.98	-2.31	3.36	-3.07
300585	A	ARCADIA TEL. CO.	8.86	-1.18	10.16	46.42
300586	A	THE ARTHUR MUTUAL TEL. CO.	13.37	2.81	10.28	109.50
300588	A	AYERSVILLE TEL. CO.	7.08	-4.06	11.60	84.57
300589	A	BASCOM MUTUAL TEL. CO.	4.07	-5.67	10.33	34.25
300590	A	BENTON RIDGE TEL. CO.	4.73	0.24	4.48	5.56
300591	A	BUCKLAND TELEPHONE COMPANY	9.34	-0.57	9.96	43.74
300594	A	THE CHAMPAIGN TEL. CO.	0.89	-4.22	5.33	0.00
300597	C	CHILLICOTHE TEL. CO.	-0.83	-0.95	0.12	-6.58
300598	C	MCCLURE TEL. CO.	0.92	3.87	-2.84	-3.78
300604	A	COLUMBUS GROVE TEL. CO.	10.58	-0.48	11.12	0.00
300606	A>C	CONNEAUT TEL. CO.	7.73	-3.00	11.07	21.03
300607	C	CONTINENTAL TEL. CO. OF OHIO	-1.55	-0.36	-1.20	-25.44
300609	A	DOYLESTOWN TEL. CO.	7.62	0.50	7.08	0.00
300612	C	THE FARMERS MUTUAL TEL. CO.-OKOLONA, OH	7.14	0.21	6.91	18.46
300613	C	LITTLE MIAMI COMM. CORP.	0.66	0.85	-0.19	-8.37
300614	A	FORT JENNINGS TEL. CO.	9.46	-0.70	10.23	51.37
300615	C	VERIZON NORTH INC.-OH	5.99	-1.26	7.34	0.00
300618	A	GERMANTOWN INDEPENDENT TEL. CO.	5.89	-0.86	6.81	0.00
300619	A	GLANDORF TEL. CO., INC.	15.31	5.37	9.43	72.03
300625	A	KALIDA TEL. CO., INC.	10.85	-0.05	10.90	0.00
300630	C	CENTURYTEL OF OHIO, INC.	0.52	0.59	-0.07	0.00
300633	A	MIDDLE POINT HOME TEL. CO.	7.78	-2.17	10.17	42.46
300634	A	MINFORD TEL. CO., INC.	10.23	1.41	8.69	0.00
300639	A	THE NEW KNOXVILLE TEL. CO.	8.16	-2.86	11.34	84.27
300644	C	THE NOVA TEL. CO.	-1.80	3.71	-5.31	-17.54
300645	A	OAKWOOD TEL. CO.	12.70	2.31	10.16	79.21
300649	C	ORWELL TEL. CO.	-3.94	2.83	-6.58	-32.86
300650	A	THE OTTOVILLE MUTUAL TEL. CO.	8.99	-0.79	9.86	40.31
300651	A	PATTERSONVILLE TEL. CO.-OH	7.02	3.38	3.52	5.13
300654	A	RIDGEVILLE TEL. CO.	8.61	-1.20	9.93	40.56
300656	A	SHERWOOD MUTUAL TEL. ASSOC.	15.38	5.26	9.61	102.28
300658	C	SYCAMORE TEL. CO.	-4.02	-2.18	-1.88	-31.68
300659	A	TELEPHONE SERVICE CO.	1.25	-4.17	5.65	0.00
300661	C	UNITED TEL. CO. OF OHIO	14.59	-2.14	17.10	0.00
300662	A	VANLUE TEL. CO.	11.27	1.59	9.52	41.30
300663	A	VAUGHNSVILLE TEL. CO., INC.	3.21	-1.85	5.16	5.94
300664	A	WABASH MUTUAL TEL. CO.	11.72	0.97	10.65	100.01
300665	C	ALLTEL OHIO, INC.	-6.48	-1.30	-5.25	0.00
300666	C	WESTERN RESERVE TEL. CO.	-12.43	-1.18	-11.38	0.00
300682	C	FRONTIER COMM. OF MICH., INC.-OH	-6.76	0.00	-6.76	0.00
305062	C	CINCINNATI BELL-OHIO	-2.96	0.93	-3.86	0.00
305150	C	OHIO BELL TEL. CO.	-0.65	-3.33	2.77	0.00
		OKLAHOMA Total	-4.60	-5.03	0.45	5.02
431165	C	VALOR TELECOMMUNICATIONS OF OK, LLC	-0.99	-3.50	2.60	INFINITE
431704	A	LAVACA TELEPHONE CO.- OK	11.13	0.00	11.13	164.01
431788	C	KANOKLA TELEPHONE ASSN.INC. - OK	8.46	1.55	6.80	9.39

Table 3.31
High-Cost Loop Support
Percentage Changes from 2001 to 2002 by Study Area

Study Area Code	Type	Study Area Name	Unseparated NTS Revenue Requirement	Number of Loops	Unseparated NTS Revenue Requirement per Loop	High Cost Loop Support Payments in Later Year*
		OKLAHOMA Cont.				
431831	C	SOUTH CENTRAL TEL. ASSN., INC.-OK	-18.59	1.24	-19.58	-20.43
431965	C	ALLTEL OKLAHOMA, INC.	-6.44	-0.12	-6.33	-15.20
431966	C	ATLAS TELEPHONE CO.	-1.98	-0.52	-1.46	-9.36
431968	A	BEGGS TELEPHONE COMPANY	16.36	8.12	7.62	INFINITE
431969	C	BIXBY TELEPHONE CO.	6.72	-0.82	7.60	18.63
431974	C	CANADIAN VALLEY TELEPHONE CO.	-8.40	-1.48	-7.02	-14.00
431976	C	CARNEGIE TELEPHONE CO.INC.	-0.41	-5.55	5.44	1.17
431977	C	CENTRAL OKLAHOMA TELEPHONE CO.	22.67	-0.14	22.85	44.65
431979	C	CHEROKEE TELEPHONE CO.	6.95	-1.37	8.43	18.56
431980	C	CHICKASAW TELEPHONE CO.	-1.32	-0.75	-0.58	-4.37
431981	C	CHOUTEAU TELEPHONE CO.	-3.11	-3.29	0.19	-6.73
431982	C	CIMARRON TEL. CO.	11.57	-1.11	12.82	16.89
431984	C	OKLAHOMA COMMUNICATION SYSTEMS INC.	3.38	-1.10	4.53	4.42
431985	C	CROSS TELEPHONE CO.	2.20	0.39	1.80	1.12
431988	C	DOBSON TELEPHONE CO.	12.95	-2.16	15.44	21.17
431994	C	GRAND TELEPHONE CO. INC.	-1.37	0.63	-1.98	-9.66
431995	C	HINTON TELEPHONE CO.	18.47	-1.39	20.14	40.68
432006	C	MCLOUD TELEPHONE CO.	-4.38	-2.19	-2.23	-8.19
432008	C	MEDICINE PARK TELEPHONE CO.	2.33	6.11	-3.56	-8.48
432010	C	MID-AMERICA TEL.,INC.	-3.04	0.06	-3.10	-7.78
432011	C	OKLAHOMA ALLTEL, INC.	-3.36	1.37	-4.66	-20.02
432013	C	OKLAHOMA TELEPHONE & TELEGRAPH INC.	-2.00	0.44	-2.44	-6.26
432014	C	OKLAHOMA WESTERN TELEPHONE CO.	12.39	0.35	11.99	21.05
432016	C	PANHANDLE TELEPHONE COOPERATIVE INC.	6.16	-0.96	7.18	17.23
432017	C	PINE TELEPHONE CO INC- OK	-11.49	0.83	-12.22	-92.48
432018	C	PIONEER TEL. COOP. INC.	2.35	-3.44	6.00	7.20
432020	C	POTTAWATOMIE TELEPHONE CO.	13.92	9.04	4.48	14.09
432022	C	SALINA-SPAVINAW TEL. CO.,INC.	4.15	-1.75	6.00	9.61
432023	C	SHIDLER TEL. CO.	155.54	-0.09	155.78	697.89
432025	C	SOUTHWEST OKLAHOMA TEL. CO.	0.25	-2.11	2.41	-5.81
432029	C	TERRAL TEL. CO.	91.17	1.05	89.19	109.16
432030	C	TOTAH TELEPHONE CO. INC.	13.29	2.89	10.11	19.34
432032	C	VALLIANT TELEPHONE COMPANY	-4.37	0.70	-5.03	-12.77
432034	C	WYANDOTTE TELEPHONE COMPANY	-8.58	-1.08	-7.58	-20.00
432141	A	SANTA ROSA TELEPHONE COOP. INC.	-1.16	-2.28	1.14	-6.71
435215	C	SOUTHWESTERN BELL-OKLAHOMA	-7.24	-5.74	-1.59	0.00
		OREGON Total	1.31	-4.04	5.58	-2.48
532226	C	MIDVALE TEL. EXCH. INC. - OR	-14.79	4.58	-18.52	-30.60
532359	C	BEAVER CREEK COOPERATIVE TEL. CO.	-0.18	-2.52	2.40	-2.32
532361	C	CENTURYTEL OF EASTERN OREGON	-2.48	-2.56	0.08	-8.45
532362	C	CANBY TELEPHONE ASSOCIATION	15.47	1.31	13.98	0.00
532363	C	CLEAR CREEK MUTUAL TELEPHONE CO.	6.37	-3.99	10.79	13.26
532364	C	COLTON TELEPHONE COMPANY	5.05	-0.68	5.76	5.89
532369	C	EAGLE TELEPHONE SYSTEM INC.	4.62	9.47	-4.43	1.04
532371	C	CASCADE UTILITIES INC.	4.99	-4.35	9.76	30.59
532373	C	GERVAIS TELEPHONE COMPANY	9.63	-1.97	11.83	22.30
532375	C	ROOME TELECOMMUNICATIONS INC.	3.04	-0.38	3.43	2.43
532376	C	HELIX TELEPHONE COMPANY	6.74	-4.00	11.19	9.99
532377	C	HOME TELEPHONE COMPANY	4.03	-5.14	9.67	48.44
532378	C	TRANS-CASCADES TELEPHONE COMPANY	44.23	7.44	34.24	56.23
532383	C	MOLALLA TELEPHONE COMPANY	3.46	-2.44	6.05	5.30
532384	C	MONITOR COOPERATIVE TELEPHONE CO	5.94	-1.46	7.50	8.57
532385	C	MONROE TELEPHONE COMPANY	33.80	-1.06	35.23	72.11
532386	A	MT. ANGEL TELEPHONE COMPANY	9.05	-3.04	12.47	0.00
532387	C	NEHALEM TELEPHONE AND TELEGRAPH	23.44	1.07	22.13	INFINITE
532388	C	NORTH STATE TELEPHONE COMPANY - OR	12.24	2.14	9.89	0.00
532389	C	OREGON TELEPHONE CORPORATION	6.21	-1.15	7.45	15.15
532390	C	OREGON-IDAHO UTILITIES, INC.	-2.74	1.49	-4.17	-4.19
532391	A	PEOPLES TELEPHONE CO. - OR	8.74	-3.06	12.17	346.83
532392	C	PINE TELEPHONE SYSTEM INC. - OR	14.80	-3.68	19.18	20.42
532393	C	PIONEER TELEPHONE COOPERATIVE	2.97	-0.26	3.23	1.65
532396	A	ST. PAUL COOP. TEL. ASSN.	8.73	-0.74	9.54	34.17
532397	C	SCIO MUTUAL TEL. ASSOCIATION	-1.67	-0.82	-0.86	-4.34
532399	A	STAYTON COOP. TEL CO	3.27	-0.96	4.28	0.00
532400	C	UNITED TELEPHONE CO OF THE NW - OR	0.98	-3.39	4.52	0.00
532404	C	ASOTIN TELEPHONE COMPANY - OREGON	-13.00	2.92	-15.47	-21.29
532416	C	VERIZON NORTHWEST INC.-OR	5.02	-5.25	10.85	0.00
532456	C	MALHEUR HOME TELEPHONE COMPANY	-0.12	-2.63	2.58	-12.64

Table 3.31
High-Cost Loop Support
Percentage Changes from 2001 to 2002 by Study Area

Study Area Code	Type	Study Area Name	Unseparated NTS Revenue Requirement	Number of Loops	Unseparated NTS Revenue Requirement per Loop	High Cost Loop Support Payments in Later Year*
		OREGON Cont.				
533401	C	CITIZENS TEL CO OF OR DBA FRONTIER COMM OF OR	-2.39	3.98	-6.13	-26.76
535163	C	QWEST CORPORATION - OR	0.09	-4.00	4.27	0.00
		PENNSYLVANIA Total	0.00	-3.61	3.75	14.96
170145	A	THE BENTLEYVILLE TEL. CO.	5.51	-2.76	8.51	0.00
170149	C	FRONTIER COMM. OF BREEZEWOOD, INC.	-4.74	0.09	-4.82	-100.00
170151	A	BUFFALO VALLEY TEL. CO.	-0.99	-4.13	3.28	0.00
170152	C	FRONTIER COMM. OF CANTON, INC.	0.53	-2.22	2.81	0.00
170156	A	CITIZENS TEL. CO. OF KECKSBURG	-2.04	-7.38	5.77	0.00
170161	A	COMMONWEALTH TELEPHONE ENTERPRISES, INC.	8.92	1.82	6.97	0.00
170162	A	THE CONESTOGA TEL. AND TEL. CO.	4.24	-0.90	5.19	0.00
170165	A	DENVER AND EPHRATA TEL. & TEL. CO.	1.44	-2.08	3.60	0.00
170168	C	FRONTIER COMM. OF PA, INC.	-13.87	-2.60	-11.58	0.00
170169	C	VERIZON NORTH INC.-PA	4.53	-0.58	5.14	0.00
170170	C	VERIZON NORTH INC.-PA (CONTEL)	-3.54	1.18	-4.66	0.00
170171	A	HICKORY TEL. CO.	6.37	-5.59	12.66	157.23
170175	A	IRONTON TEL. CO.	-5.31	-10.31	5.57	0.00
170176	C	ALLTEL PENNSYLVANIA,INC.	-7.61	-0.19	-7.44	0.00
170177	C	LACKAWAXEN TELECOMMUNICATIONS SERVICES, INC.	-4.94	-0.03	-4.92	0.00
170178	C	FRONTIER COMM.-LAKEWOOD, INC.	-12.76	-3.34	-9.75	0.00
170179	A	LAUREL HIGHLAND TEL. CO.	3.78	-5.15	9.42	0.00
170183	C	MAHANOY & MAHANTONGO TEL. CO.	8.30	5.39	2.76	-5.51
170185	C	MARIANNA-SCENERY HILL TEL. CO.	-1.50	-4.14	2.75	-4.01
170189	C	ARMSTRONG TEL. CO.-PA	4.80	0.76	4.01	4.58
170191	A	THE NORTH EASTERN PA. TEL. CO.	10.80	-0.36	11.20	484.83
170192	C	NORTH PENN TEL. CO.	1.80	1.62	0.17	-6.36
170193	A	NORTH PITTSBURGH TEL. CO.	-0.20	-3.76	3.71	0.00
170194	C	FRONTIER COMM.-OSWAYO RIVER, INC.	-2.20	-0.63	-1.57	0.00
170195	A	ARMSTRONG TEL. CO. NORTH	13.62	7.91	5.29	17.99
170196	A	PALMERTON TEL. CO.	9.56	1.06	8.41	0.00
170197	A	PENNSYLVANIA TEL. CO.	10.11	-1.24	11.49	148.30
170200	A	PYMATUNING IND. TEL. CO.	9.04	-2.24	11.54	0.00
170201	C	VERIZON NORTH INC.-PA (QUAKER STATE)	-5.49	1.87	-7.22	0.00
170204	A	SOUTH CANAAN TEL. CO.	10.77	-0.39	11.20	682.02
170206	C	SUGAR VALLEY TEL. CO.	5.33	-0.54	5.90	12.27
170209	C	UNITED TEL. CO. OF PA	3.66	-1.07	4.79	0.00
170210	A	VENUS TEL. CORP.	11.97	1.05	10.81	128.45
170215	A	YUKON-WALTZ TEL. CO.	6.84	-3.81	11.07	60.79
170277	A	WEST SIDE TEL. CO.-PA	5.61	-4.35	10.41	13.60
175000	C	VERIZON PENNSYLVANIA INC.	-0.99	-4.64	3.83	0.00
		PUERTO RICO Total	-4.17	-3.59	-0.60	-100.00
633200	C	PUERTO RICO TEL. CO. - CENTRAL	-10.03	-1.75	-8.43	-100.00
633201	C	PUERTO RICO TEL. CO.	-3.25	-3.88	0.66	0.00
		RHODE ISLAND Total	-3.65	-7.22	3.84	0.00
585114	C	VERIZON NEW ENGLAND INC DBA VERIZON RHODE ISL	-3.65	-7.22	3.84	0.00
		SOUTH CAROLINA Total	1.10	-2.30	3.48	4.39
240479	C	VERIZON SOUTH INC.-SC	2.33	-3.24	5.75	0.00
240506	C	UNITED TEL. CO. OF THE CAROLINAS	3.11	-1.47	4.66	0.00
240512	C	BLUFFTON TEL. CO., INC.	18.78	4.29	13.90	32.84
240515	A	CHESNEE TEL. CO.	6.83	1.24	5.52	0.00
240516	A	CHESTER TEL. CO.-SC	3.14	-1.93	5.17	0.00
240517	C	ALLTEL SOUTH CAROLINA, INC.	-8.19	-0.21	-8.00	-100.00
240520	C	FARMERS TEL. COOP., INC-SC	5.79	0.69	5.07	7.62
240521	C	FORT MILL TEL. CO.	6.86	0.37	6.47	12.52
240523	C	HARGRAY TEL. CO., INC.	-6.71	-3.84	-2.98	-84.74
240524	A	HEATH SPRINGS TEL. CO.	12.66	1.89	10.57	126.57
240526	C	VERIZON SOUTH INC.-SC (CONTEL)	13.11	-1.05	14.32	0.00
240527	C	HOME TEL. CO., INC.-SC	-0.76	0.25	-1.01	-17.00
240528	C	HORRY TEL. COOP. INC.	-1.76	-3.34	1.63	-23.15
240531	C	LANCASTER TEL. CO.	1.91	-2.80	4.85	6.42
240532	A	LOCKHART TEL. CO., INC.	7.75	-1.82	9.75	34.89
240533	C	MCCLELLANVILLE TEL. CO., INC.	-1.10	0.46	-1.55	-6.49
240535	A	NORWAY TEL. CO., INC.	10.08	0.23	9.83	43.63
240536	A	PALMETTO RURAL TEL. COOP., INC.	11.34	1.51	9.68	0.00
240538	C	PIEDMONT RURAL TEL. COOP.	13.12	-1.80	15.19	33.72
240539	C	PBT TELECOM, INC.	5.08	-1.49	6.67	9.95

Table 3.31
High-Cost Loop Support
Percentage Changes from 2001 to 2002 by Study Area

Study Area Code	Type	Study Area Name	Unseparated NTS Revenue Requirement	Number of Loops	Unseparated NTS Revenue Requirement per Loop	High Cost Loop Support Payments in Later Year*
		SOUTH CAROLINA Cont.				
240541	A	RIDGEWAY TEL. CO., INC.	9.92	-1.58	11.68	0.00
240542	C	ROCK HILL TEL. CO.	2.92	-3.55	6.71	185.22
240544	C	ST. STEPHEN TEL. CO.	9.95	0.29	9.63	21.74
240546	A	SANDHILL TEL. COOP., INC.	12.47	3.76	8.39	0.00
240550	C	WEST CAROLINA RURAL TEL. COOP.	6.86	-3.64	10.90	16.70
240551	C	WILLISTON TEL. CO.	6.83	-0.30	7.15	13.28
245194	C	SOUTHERN BELL-SC	0.13	-2.59	2.79	0.00
		SOUTH DAKOTA Total	3.23	-4.17	7.72	9.37
391640	A	ARMOUR INDEPENDENT TELEPHONE CO.	9.76	2.53	7.05	20.73
391642	A	ALLIANCE COMMUNICATIONS COOP., INC. (BALTIC)	7.82	-1.57	9.53	31.87
391647	C	CHEYENNE RIVER SIOUX TRIBAL TEL AUTH	3.06	2.58	0.47	-0.56
391649	A	BERESFORD MUNICIPAL TEL. CO.	14.59	4.35	9.82	116.19
391650	A	CITY OF BROOKINGS MUNICIPAL TEL. DEPT.	-4.21	-6.81	2.79	0.00
391652	C	PRAIRIEWAVE COMMUNITY TELEPHONE, INC. (DAKOTA COMMUNITY)	-6.96	-0.51	-6.48	-26.77
391653	A	CITY OF FAITH MUNICIPAL TEL CO	3.81	0.00	3.81	2.82
391654	A	INTERSTATE TELECOMMUNICATIONS COOP., INC.	7.75	-1.59	9.48	29.59
391657	A	ALLIANCE COMMUNICATIONS COOP. INC (SPLITROCK)	10.65	-0.38	11.07	112.52
391659	C	GOLDEN WEST TELECOMM. COOP, INC.	8.97	8.92	0.04	2.60
391660	A	MT. RUSHMORE TEL. CO.	9.66	-0.11	9.78	41.04
391664	A	JAMES VALLEY COOPERATIVE TEL CO	-0.44	-2.64	2.25	-4.34
391666	C	JEFFERSON TELEPHONE COMPANY - SD	-3.32	-2.05	-1.30	-5.37
391667	C	KADOKA TELEPHONE COMPANY	11.43	-1.79	13.46	34.00
391668	C	KENNEBEC TELEPHONE COMPANY	48.33	5.30	40.87	70.25
391669	A	MCCOOK COOPERATIVE TELEPHONE CO.	1.54	-2.40	4.04	1.17
391670	A	MIDSTATE COMMUNICATIONS, INC.	5.49	-0.48	6.00	11.49
391671	A	WEST RIVER TELECOMMUNICATIONS COOP.(MOBRIDGE)	13.45	2.99	10.16	0.00
391674	A	ROBERTS COUNTY TEL. COOP. ASSN.	0.80	-0.55	1.36	-4.68
391676	C	SANTEL COMMUNICATIONS COOPERATIVE, INC.	14.29	-1.69	16.25	31.18
391677	A	SIOUX VALLEY TELEPHONE COMPANY	8.85	-0.75	9.67	36.52
391679	C	STOCKHOLM-STRANDBURG TEL. CO.	7.97	-0.92	8.97	14.11
391680	C	VENTURE COMMUNICATIONS COOPERATIVE (SULLY BUTTES)	3.51	-1.58	5.17	4.89
391680A	C	VENTURE COMMUNICATIONS COOPERATIVE (SULLY BUTTES)	74.88	2.14	71.21	INFINITE
391682	A	TRI-COUNTY TELCOM, INC.	1.06	0.66	0.39	-5.78
391684	A	UNION TELEPHONE COMPANY	15.48	5.94	9.00	46.67
391685	C	VALLEY TELECOMM. COOP. ASSN.,INC.	21.39	-1.71	23.50	37.47
391686	C	VIVIAN TELEPHONE COMPANY	1.13	0.00	1.13	-4.66
391688	A	WESTERN TELEPHONE COMPANY	1.55	-2.36	4.01	1.12
391689	C	WEST RIVER COOPERATIVE TEL. CO.	5.03	-1.36	6.48	8.32
395145	C	QWEST CORPORATION - SD	0.17	-6.55	7.20	0.00
		TENNESSEE Total	1.60	-2.82	4.54	7.11
290280	C	ARDMORE TEL. CO., INC.	6.71	-0.75	7.52	16.40
290552	C	CENTURYTEL OF ADAMSVILLE, INC.	4.34	-1.29	5.70	5.73
290553	A	BEN LOMAND RURAL TEL. COOP., INC.	10.40	-0.71	11.19	0.00
290554	A	BLEDSOE TEL. COOP.	11.16	1.14	9.91	0.00
290557	C	CENTURYTEL OF CLAIBORNE, INC.	4.57	-0.15	4.73	5.27
290559	A	CONCORD TEL. EXCHANGE, INC.	-4.87	-6.91	2.19	0.00
290561	A>C	CROCKETT TEL., INC.	-31.80	-2.44	-30.10	-100.00
290562	C	DEKALB TEL. COOP, INC.	5.78	-1.45	7.33	12.59
290565	A	HIGHLAND TEL. COOP., INC.-TN	12.18	1.88	10.11	0.00
290566	C	HUMPHREY'S COUNTY TEL. CO.	2.41	1.44	0.95	-5.81
290567	C	UNITED INTER-MOUNTAIN TEL. CO.-TN	3.74	0.73	3.00	0.00
290570	A	LORETTO TEL. CO., INC.	10.60	-0.13	10.74	83.76
290571	C	MILLINGTON TEL. CO., INC.	2.76	-2.11	4.98	9.26
290573	C	NORTH CENTRAL TEL. COOP., INC.	6.02	0.95	5.02	8.90
290574	C	CENTURYTEL OF OOLTEWAH-COLLEGEDALE, INC.	9.65	-1.92	11.79	30.99
290575	C	TENNESSEE TEL. CO.	5.52	0.27	5.24	14.42
290576	A>C	PEOPLES TEL. CO., INC.	11.49	-0.95	12.56	31.51
290578	C	TELLICO TEL. CO., INC.	2.24	0.33	1.90	-5.53
290579	C	TWIN LAKES TEL. COOP. CORP.	4.75	-0.26	5.03	21.50
290580	C	CITIZENS TEL OF THE VOL ST DBA FRONTIER COMM	0.54	-2.41	3.03	0.00
290581	C	UNITED TEL. CO.-TN	3.83	3.55	0.27	-4.12
290583	A	WEST TENNESSEE TEL. CO., INC.	9.24	-1.65	11.07	83.59
290584	A	YORKVILLE TEL. COOP., INC.	7.30	0.29	6.99	18.36
294336	C	CITIZENS TEL CO - TN, LLC DBA FRONTIER COM TN	-1.50	-4.76	3.42	-5.93
295185	C	SOUTH CENTRAL BELL-TN	0.91	-3.39	4.46	0.00

Table 3.31
High-Cost Loop Support
Percentage Changes from 2001 to 2002 by Study Area

Study Area Code	Type	Study Area Name	Unseparated NTS Revenue Requirement	Number of Loops	Unseparated NTS Revenue Requirement per Loop	High Cost Loop Support Payments in Later Year*
		TEXAS Total	-4.26	-3.30	-0.99	3.74
440425	C	CAMERON TELEPHONE COMPANY - TEXAS	3.97	-4.17	8.49	7.10
441163	C	VALOR TELECOMMUNICATIONS OF TEXAS, LP	4.25	-0.34	4.61	6.96
442038	A	BLOSSOM TELEPHONE COMPANY	11.41	0.39	10.98	198.97
442039	C	BIG BEND TELEPHONE COMPANY INC.	13.05	1.67	11.20	14.78
442040	C	BRAZORIA TEL. CO.	4.51	-0.46	5.00	5.34
442041	C	BRAZOS TELEPHONE COOPERATIVE INC.	8.59	0.51	8.03	17.55
442043	A	NORTH TEXAS TELEPHONE COMPANY	4.39	-2.25	6.79	13.20
442046	C	CAP ROCK TELEPHONE COOPERATIVE, INC.	-0.56	0.68	-1.23	-17.80
442052	C	CENTRAL TEXAS TELEPHONE CO-OP. INC.	9.04	-6.76	16.95	14.26
442057	C	COLEMAN COUNTY TELEPHONE CO-OP. INC.	5.90	15.24	-8.11	-1.43
442059	C	COLORADO VALLEY TELEPHONE CO-OP. INC.	3.76	2.38	1.35	1.49
442060	C	COMANCHE COUNTY TEL COMPANY INC.	8.28	0.90	7.31	21.67
442061	C	COMMUNITY TELEPHONE COMPANY, INC.	-10.47	-1.96	-8.68	-23.81
442065	C	CUMBY TELEPHONE COOPERATIVE INC.	0.57	0.73	-0.16	-3.50
442066	C	DELL TELEPHONE CO-OP. INC. - TX	-5.97	-1.42	-4.61	-7.27
442068	C	EASTEX TELEPHONE COOPERATIVE INC.	9.41	-0.26	9.69	20.35
442069	C	ELECTRA TELEPHONE COMPANY, INC.	-12.00	-3.60	-8.72	-18.02
442070	C	ETEX TELEPHONE COOPERATIVE INC.	10.48	-2.55	13.37	22.46
442071	C	FIVE AREA TELEPHONE CO-OP. INC.	-0.45	-6.71	6.70	8.16
442072	C	FORT BEND TELEPHONE COMPANY	6.34	-0.43	6.80	21.37
442073	C	BORDER TO BORDER COMMUNICATIONS	-17.48	27.59	-35.32	-19.32
442076	C	GANADO TELEPHONE COMPANY INC.	10.42	1.45	8.85	12.54
442080	C	GTE-SW DBA VERIZON SW INC.-TX	2.47	-3.36	6.04	0.00
442083	C	GUADALUPE VALLEY TEL CO-OP. INC.	8.77	2.58	6.04	12.01
442084	C	UNITED TELEPHONE CO. OF TEXAS INC.	1.21	0.53	0.68	-5.64
442086	C	HILL COUNTRY TELEPHONE CO-OP. INC.	9.50	1.77	7.60	18.32
442090	C	ALENCO COMMUNICATIONS, INC.	28.38	0.43	27.83	35.93
442091	C	ETS TELEPHONE COMPANY, INC.	30.64	16.13	12.50	38.26
442093	C	INDUSTRY TELEPHONE COMPANY	-3.22	0.74	-3.93	-11.79
442097	C	KERRVILLE TELEPHONE COMPANY	4.41	0.94	3.44	0.14
442101	C	CENTURYTEL OF LAKE DALLAS, INC.	0.33	1.29	-0.96	-14.11
442103	C	LA WARD TELEPHONE EXCHANGE INC.	2.48	2.36	0.12	-1.48
442104	C	LAKE LIVINGSTON TEL. CO.	4.71	-1.38	6.18	5.33
442105	C	LIPAN TELEPHONE COMPANY	24.39	-3.05	28.30	41.79
442107	A	LIVINGSTON TELEPHONE COMPANY	6.07	1.80	4.20	0.00
442109	C	TXU COMMUNICATIONS TELEPHONE COMPANY	2.44	0.00	2.44	-4.53
442112	C	MID-PLAINS RURAL TEL. CO-OP. INC.	-0.91	0.03	-0.94	-7.17
442114	C	CENTRAL TELEPHONE COMPANY OF TEXAS	2.89	-0.28	3.18	0.00
442116	C	MUENSTER TEL. CORP. OF TX DBA NORTEX COMM.	14.93	1.21	13.55	27.94
442117	C	CENTURYTEL OF PORT ARANSAS, INC.	10.23	0.58	9.59	32.46
442130	C	PEOPLES TELEPHONE COOPERATIVE - TX	6.90	0.67	6.19	8.85
442131	C	POKA-LAMBRO TELEPHONE COOPERATIVE, INC.	1.58	-4.39	6.24	5.92
442134	C	RIVIERA TELEPHONE COMPANY INC.	19.13	-2.50	22.18	26.38
442135	C	SOUTHWEST TEXAS TELEPHONE COMPANY	0.78	3.53	-2.66	-4.22
442140	C	CENTURYTEL OF SAN MARCOS, INC.	-3.20	-9.05	6.43	17.93
442141	C	SANTA ROSA TEL. COOP.,INC.	12.22	-0.04	12.26	22.48
442143	C	SOUTH PLAINS TEL. COOP.,INC.	-0.37	-0.13	-0.24	-23.39
442147	C	SUGAR LAND TEL. CO.	-10.51	-0.19	-10.34	0.00
442150	C	TATUM TEL. CO.	7.48	0.17	7.30	9.68
442151	C	TAYLOR TEL. CO-OP.,INC.	2.97	-0.82	3.83	2.11
442153	C	TEXAS-ALLTEL, INC.	-4.65	0.46	-5.09	-49.01
442154	C	GTE-SW DBA VERIZON SW INC.-TX (CONTEL)	-5.86	0.64	-6.45	-100.00
442159	C	VALLEY TELEPHONE CO-OP. INC. - TX	8.86	4.28	4.40	8.92
442166	C	WEST TEXAS RURAL TEL. CO-OP. INC.	3.86	-2.36	6.38	4.69
442168	C	WES-TEX TELEPHONE CO-OP.	-4.74	-3.64	-1.13	-11.48
442170	C	XIT RURAL TELEPHONE CO-OP. INC.	14.89	-0.58	15.55	18.24
442262	C	E.N.M.R. TEL. COOP.,INC.-TX	-4.85	0.62	-5.44	0.00
445216	C	SOUTHWESTERN BELL-TEXAS	-6.85	-3.76	-3.21	0.00
		UTAH Total	1.16	-4.78	6.25	4.71
502277	C	CENTRAL UTAH TEL. INC.	0.79	7.32	-6.08	-12.90
502277A	C	CENTRAL UTAH TEL. INC.	48.26	1.71	45.77	INFINITE
502278	C	EMERY TELEPHONE DBA EMERY TELCOM	-11.05	-0.07	-10.99	-27.27
502278A	C	EMERY TELEPHONE DBA EMERY TELCOM	45.49	5.19	38.32	424.78
502279	A	GUNNISON TEL. CO.	9.27	-2.42	11.98	INFINITE
502282	A	MANTI TELEPHONE COMPANY	-6.13	-24.38	24.14	INFINITE
502282A	A	MANTI TELEPHONE COMPANY	35.83	35.57	0.19	-59.42
502283	A	SKYLINE TELECOM	8.23	-0.69	8.98	27.69
502283A	A	SKYLINE TELECOM	13.41	8.15	4.86	15.94

Table 3.31
High-Cost Loop Support
Percentage Changes from 2001 to 2002 by Study Area

Study Area Code	Type	Study Area Name	Unseparated NTS Revenue Requirement	Number of Loops	Unseparated NTS Revenue Requirement per Loop	High Cost Loop Support Payments in Later Year*
		UTAH Cont.				
502284	C	BEEHIVE TELEPHONE CO., INC., UT	16.29	1.23	14.88	20.12
502286	C	SOUTH CENTRAL UTAH TEL. ASSN. INC.	0.53	-0.99	1.54	-11.37
502287	C	UINTAH BASIN TEL. ASSN. INC.DBA UBTA COMMUN.	-4.37	20.52	-20.65	-19.06
502287A	C	UINTAH BASIN TEL. ASSN. INC.DBA UBTA COMMUN.	16.43	3.91	12.05	74.18
502288	C	ALL WEST COMMUNICATIONS-UT	-12.27	2.19	-14.15	-26.55
502288A	C	ALL WEST COMMUNICATIONS-UT	48.16	0.52	47.39	220.74
503032	C	BEAR LAKE COMMUNICATIONS	9.48	2.21	7.11	12.35
504429	C	CITIZENS TEL CO OF UT DBA FRONTIER COMM OF UT	1.62	4.60	-2.85	-13.01
504449	C	NAVAJO COMM CO INC DBA FRONTIER NAVAJO COM-UT	-12.98	6.99	-18.67	-27.48
505107	C	QWEST CORPORATION - UT	0.25	-5.50	6.08	0.00
		VERMONT Total	-2.18	-0.96	-1.24	-11.03
140053	A	FRANKLIN TEL. CO.-VT	13.02	3.37	9.34	44.09
140058	C	LUDLOW TEL. CO.	1.50	-0.23	1.73	0.00
140061	C	NORTHFIELD TEL. CO.	1.83	-15.94	21.13	INFINITE
140062	C	PERKINSVILLE TEL. CO.	0.45	1.42	-0.95	-46.75
140064	A	SHOREHAM TEL. CO., INC.	9.54	0.16	9.36	33.33
140068	C	TOPSHAM TEL. CO., INC.	25.55	5.31	19.22	94.83
140069	C	WAITSFIELD/FAYSTON TEL. CO.	2.95	-0.26	3.21	0.15
143331	C	NORTHLAND TELEPHONE COMPANY OF VERMONT	-4.58	0.94	-5.47	-23.29
145115	C	VERIZON NEW ENGLAND INC DBA VERIZON VERMONT	-2.72	-0.96	-1.77	0.00
147332	C	VERMONT TELEPHONE COMPANY, INC.	-5.56	-0.43	-5.16	-24.25
		VIRGIN ISLANDS Total	-4.72	0.80	-5.48	-15.51
643300	C	VIRGIN ISLANDS TEL. CORP. DBA INNOVATIVE TEL	-4.72	0.80	-5.48	-15.51
		VIRGINIA Total	-2.06	-2.55	0.51	-36.58
190217	C	AMELIA TEL. CORP.	4.97	0.42	4.53	5.60
190219	A	BUGGS ISLAND TEL. COOP.	10.80	-0.10	10.91	0.00
190220	A	BURKE'S GARDEN TEL. CO., INC.	-0.80	0.00	-0.80	-8.66
190225	A	CITIZENS TEL. COOP.-VA	11.79	0.83	10.87	152.18
190226	A	NTELOS, INC.	-1.46	-5.04	3.77	0.00
190233	C	VERIZON SOUTH INC.-VA (CONTEL)	5.16	0.85	4.28	0.00
190236	A	NORTH RIVER TEL. COOP.	12.82	2.81	9.73	56.67
190237	A	HIGHLAND TEL. COOP.-VA	7.06	1.85	5.11	10.08
190238	A	MOUNTAIN GROVE-WILLIAMSVILLE TEL. CO.	2.25	-0.24	2.49	-1.48
190239	A	NEW HOPE TEL. CO.-VA	11.97	2.04	9.73	50.44
190243	A	PEMBROKE TEL. COOP.	10.48	-0.81	11.38	216.00
190244	C	PEOPLES MUTUAL TEL. CO.-VA	-3.75	-2.74	-1.04	-15.11
190248	A	SCOTT COUNTY TEL. COOP. INC.	10.50	0.30	10.17	55.73
190249	C	ROANOKE & BOTETOURT TEL. CO.	-33.71	1.18	-34.48	-90.07
190250	A	SHENANDOAH TEL. CO.	10.90	0.80	10.02	0.00
190253	A	VIRGINIA TEL. CO.	10.46	0.15	10.30	0.00
190254	C	CENTRAL TEL. CO. OF VA	0.87	0.06	0.81	-74.97
190479	C	VERIZON SOUTH INC.- VA	12.88	2.26	10.39	0.00
190567	C	UNITED INTER-MOUNTAIN TEL. CO.-VA	0.73	-0.55	1.28	0.00
193029	C	NEW CASTLE TEL. CO.	3.33	1.05	2.25	-1.07
195040	C	VERIZON VIRGINIA INC.	-3.97	-3.50	-0.49	0.00
		WASHINGTON Total	1.25	-3.38	4.80	-9.48
522400	C	UNITED TELEPHONE CO OF THE NW - WA	2.47	-2.31	4.89	0.00
522404	C	ASOTIN TELEPHONE COMPANY - WA	-4.82	1.78	-6.49	-24.89
522408	C	CENTURYTEL OF WASHINGTON, INC.	-0.44	-0.69	0.25	-11.47
522410	C	CENTURYTEL OF COWICHE, INC.	3.64	-2.56	6.37	108.42
522412	C	ELLENSBURG TELEPHONE COMPANY	-1.13	-1.73	0.61	-20.59
522416	C	VERIZON NORTHWEST INC.-WA	7.80	-2.06	10.07	0.00
522417	C	HAT ISLAND TELEPHONE COMPANY	1.34	1.77	-0.42	0.00
522418	C	PEND OREILLE TELEPHONE COMPANY	1.23	-8.91	11.13	5.82
522419	C	HOOD CANAL TELEPHONE COMPANY	15.02	2.99	11.68	29.45
522423	C	INLAND TELEPHONE COMPANY - WA	-8.44	2.25	-10.45	-20.52
522426	C	KALAMA TELEPHONE COMPANY	10.12	0.80	9.24	23.58
522427	C	LEWIS RIVER TELEPHONE COMPANY INC.	-6.62	0.67	-7.24	-100.00
522430	A	MCDANIEL TELEPHONE COMPANY	10.93	-0.24	11.20	179.11
522431	C	MASHELL TELECOM INC.	-2.01	0.99	-2.97	-6.33
522437	C	PIONEER TELEPHONE COMPANY	3.88	-1.53	5.50	5.62
522442	C	ST. JOHN TELEPHONE CO.	1.16	1.10	0.06	-7.33
522446	C	TENINO TEL. CO.	7.70	3.16	4.39	8.04
522447	C	TOLEDO TELEPHONE COMPANY INC.	14.98	-1.97	17.29	22.04
522449	C	VERIZON NORTHWEST INC.-WA (CONTEL)	0.08	0.21	-0.13	0.00

Table 3.31
High-Cost Loop Support
Percentage Changes from 2001 to 2002 by Study Area

Study Area Code	Type	Study Area Name	Unseparated NTS Revenue Requirement	Number of Loops	Unseparated NTS Revenue Requirement per Loop	High Cost Loop Support Payments in Later Year*
		WASHINGTON Cont.				
522451	C	WESTERN WAHKIAKUM COUNTY TEL COMPANY	2.09	-0.40	2.50	1.65
522452	C	WHIDBEY TEL. CO.	-6.90	-3.45	-3.58	-29.47
522453	C	YCOM NETWORKS, INC.	-3.01	2.17	-5.07	-39.13
525161	C	QWEST CORPORATION - WA	-0.54	-4.27	3.90	0.00
		WEST VIRGINIA Total	-2.73	-1.35	-1.40	-8.92
200256	C	ARMSTRONG TEL. CO.-WV	10.99	-0.19	11.21	37.63
200257	A	SPRUCE KNOB SENECA ROCKS TEL., INC.	10.92	0.63	10.22	60.79
200258	A	WAR ACQUISITION CORP. DBA WAR TELEPHONE CO.	12.81	2.31	10.26	281.92
200259	C	HARDY TELECOMMUNICATIONS, INC.	6.32	3.12	3.10	5.41
200267	C	ARMSTRONG TEL. CO.	-0.83	1.12	-1.93	-12.86
200271	C	CITIZENS TEL OF WVA DBA FRONTIER COMM OF WVA	-11.76	3.56	-14.79	-29.82
200277	C	WEST SIDE TEL. CO.-WV	27.11	11.14	14.36	INFINITE
204338	C	CITIZENS TEL CO OF WVA DBA FRONTIER COMM	10.79	4.35	6.17	15.28
204339	C	CITIZENS TEL CO OF WVA DBA FRONTIER COMM	0.23	-0.65	0.89	-7.34
205050	C	VERIZON WEST VIRGINIA INC.	-3.80	-1.90	-1.93	0.00
		WISCONSIN Total	-2.51	-4.63	2.22	12.04
330841	C	CENTURYTEL OF THE MIDWEST-WI/CENCOM	3.85	1.58	2.24	-3.43
330842	A	AMERY TELCOM, INC.	11.33	1.53	9.64	0.00
330843	A	AMHERST TEL. CO.	9.69	-1.87	11.79	INFINITE
330844	C	BADGER TELECOM, INC.	-1.86	-0.04	-1.82	-19.13
330846	A	BALDWIN TELCOM., INC.	10.69	0.10	10.58	0.00
330847	A	BELMONT TEL. CO.	11.07	1.20	9.76	46.42
330848	A	BERGEN TEL. CO.	1.48	3.15	-1.62	-7.36
330849	A	BLACK EARTH TEL. CO.	10.99	-0.12	11.13	333.88
330850	A	BLOOMER TEL. CO.	3.18	-4.40	7.93	0.00
330851	A	BONDUEL TEL. CO.	11.74	1.76	9.81	0.00
330855	C	BRUCE TEL. CO., INC.	0.13	-0.16	0.29	-11.44
330856	A	BURLINGTON BRIGHTON & WHEATLAND TEL.	13.30	4.44	8.49	0.00
330857	C	CENTURYTEL OF THE MIDWEST-WI/CASCO	6.76	0.80	5.91	15.18
330859	C	CENTRAL STATE TEL. CO.	1.62	0.37	1.25	-4.54
330860	C	CHEQUAMEGON COMMUNICATIONS COOPERATIVE, INC.	-1.53	0.75	-2.26	-21.61
330861	A	CHIBARDUN TEL. COOP., INC.	9.95	-0.47	10.48	62.86
330863	A	CITIZENS TEL. COOP., INC.-WI	11.19	1.58	9.46	39.69
330865	A	CLEAR LAKE TEL. CO., INC.-WI	13.59	3.52	9.72	746.82
330866	A	COCHRANE COOP. TEL. CO.	9.46	-0.13	9.61	37.16
330868	A	COON VALLEY FARMERS TEL. CO., INC.	10.10	0.23	9.85	44.24
330870	C	RHINELANDER TEL CO (CRANDON) DBA FRONTIER	-8.05	-1.52	-6.62	-28.43
330872	A	CUBA CITY TEL. EXCH. CO.	10.25	-1.03	11.40	INFINITE
330875	A	DICKEYVILLE TEL. CO.	12.85	2.15	10.48	131.28
330877	C	CENTURYTEL OF FAIRWATER-BRANDON-ALTO, INC.	1.99	-1.31	3.34	-1.00
330879	A	FARMERS IND. TEL. CO.-WI	11.90	1.72	10.00	59.95
330880	A	FARMERS TEL. CO.-WI	11.20	0.30	10.86	INFINITE
330881	A	MID-PLAINS TEL., INC.	6.67	4.05	2.52	0.00
330884	C	CENTURYTEL OF FORESTVILLE, INC.	-3.83	0.77	-4.56	-12.02
330886	C	VERIZON NORTH INC.-WI	1.39	-1.70	3.14	0.00
330889	A	HAGER TELECOM, INC.	8.86	-1.44	10.46	54.44
330891	C	RHINELANDER TEL-HEADWATRS DBA FRONTIER RIB LK	8.37	-1.50	10.02	21.13
330892	A	HILLSBORO TEL. CO., INC.	10.42	-0.81	11.33	INFINITE
330895	C	CENTURYTEL OF WISCONSIN, LLC	12.36	-1.66	14.25	0.00
330896	A	LAKEFIELD TEL. CO.	4.11	-6.33	11.14	48.25
330898	C	CENTURYTEL OF LARSEN-READFIELD, INC.	10.72	0.87	9.77	23.28
330899	A	LA VALLE TEL. COOP.	9.99	-0.32	10.34	58.05
330900	A	LEMONWEIR VALLEY TEL. CO.	9.40	-2.36	12.04	INFINITE
330902	A	LUCK TEL. CO.	10.97	0.27	10.67	85.70
330905	A	MANAWA TEL. CO.	13.05	2.54	10.25	95.48
330908	C	MARQUETTE-ADAMS TEL. COOP., INC.	-5.23	-0.02	-5.21	-24.43
330909	C	MIDWAY TEL. CO.	4.59	0.35	4.22	5.16
330910	C	MILLTOWN MUTUAL TEL. CO.	1.52	6.75	-4.90	-100.00
330912	C	FRONTIER COMM. OF MONDOVI, INC.	-20.12	0.00	-20.12	0.00
330913	C	CENTURYTEL OF MONROE COUNTY, INC.	3.74	-1.02	4.81	7.42
330914	A	EASTCOAST TELECOM, INC.	8.54	-2.93	11.82	130.20
330915	A	MOSINEE TEL. CO.	4.36	-1.21	5.63	0.00
330916	C	MOUNT HOREB TEL. CO.	2.89	-0.82	3.74	2.04
330917	C	MOUNT VERNON TEL. CO.	9.65	4.12	5.32	13.92
330918	A>C	NELSON TEL. COOP.	16.76	-0.58	17.44	41.12
330920	C	NIAGARA TEL. CO.	-5.35	0.92	-6.21	-100.00
330922	C	CENTURYTEL OF THE MIDWEST-WI/NORTHWEST	3.44	-0.13	3.58	0.00

Table 3.31
High-Cost Loop Support
Percentage Changes from 2001 to 2002 by Study Area

Study Area Code	Type	Study Area Name	Unseparated NTS Revenue Requirement	Number of Loops	Unseparated NTS Revenue Requirement per Loop	High Cost Loop Support Payments in Later Year*
		WISCONSIN Cont.				
330924	C	CENTURYTEL OF THE MIDWEST-KENDALL, INC.	-10.59	-3.28	-7.56	0.00
330925	A	BAYLAND TEL, INC.	12.50	4.17	8.00	0.00
330930	A	GRANTLAND TELECOM, INC.	9.37	-0.57	10.01	44.95
330931	C	CENTURYTEL OF SOUTHERN WISCONSIN, INC.	13.67	-2.26	16.30	INFINITE
330934	C	CENTURYTEL OF THE MIDWEST-WI/PLATTEVILLE	7.42	-2.94	10.67	0.00
330936	C	INDIANHEAD TEL. CO.	-6.52	0.72	-7.18	-19.38
330937	C	PRICE COUNTY TEL. CO.	-11.27	-1.08	-10.31	-66.08
330938	A	NORTHEAST TEL. CO.	10.03	-1.37	11.55	0.00
330940	C	RHINELANDER TEL CO DBA FRONTIER RIB LAKE	-19.59	-2.04	-17.92	0.00
330941	C	RHINELANDER TEL CO (RIB LAKE) DBA FRONTIER	-10.77	0.71	-11.41	-55.64
330942	A	RICHLAND-GRANT TEL. COOP., INC.	8.92	-0.40	9.36	31.52
330943	A	RIVERSIDE TELECOM, INC.	10.26	-1.02	11.40	INFINITE
330944	A	FRONTIER COMM.-ST. CROIX, INC.	7.26	1.15	6.04	0.00
330945	A	SCANDINAVIA TEL. CO.	12.97	2.45	10.27	200.40
330946	A	SHARON TEL. CO.	5.47	-4.05	9.92	31.94
330949	A	SIREN TEL. CO., INC.	11.47	1.64	9.68	0.00
330950	C	CENTURYTEL OF NORTHWEST WISCONSIN, INC.	1.06	2.25	-1.16	-4.44
330951	A	SOMERSET TEL. CO., INC.	15.29	5.05	9.75	0.00
330952	C	SOUTHEAST TEL. CO. OF WIS., INC.	2.93	0.06	2.87	-23.00
330953	C	SPRING VALLEY TEL. CO., INC.	0.02	0.42	-0.40	-5.60
330954	C	STOCKBRIDGE & SHERWOOD TEL. CO.	1.26	1.77	-0.50	-12.58
330955	A	STATE LONG DISTANCE TEL. CO.	3.59	0.24	3.35	0.00
330956	C	CENTURYTEL OF NORTHERN WISCONSIN, INC.	-0.31	1.94	-2.21	-5.50
330958	C	TENNEY TEL. CO.	0.70	-0.97	1.68	-16.82
330959	C	CENTURYTEL OF MIDWEST-WI/THORP	8.72	0.09	8.63	0.00
330960	A	TRI-COUNTY TEL. COOP., INC.-WI	9.95	0.30	9.62	38.95
330962	A	UNION TEL. CO.	10.09	-0.73	10.89	85.52
330963	C	UTELCO, INC.	-4.21	-8.11	4.24	0.00
330964	C	FRONTIER COMM. OF WISCONSIN, INC.	-8.84	0.12	-8.95	0.00
330966	A	VERNON TEL. COOP.	15.16	5.58	9.07	47.35
330967	A	FRONTIER COMM. OF VIROQUA, INC.	6.67	-0.25	6.94	0.00
330968	A	WAUNAKEE TEL. CO.	0.27	-3.77	4.20	0.00
330970	A	CENTURYTEL OF THE MIDWEST-WI/WAYSIDE	10.61	-0.43	11.09	114.36
330971	A	WEST WISCONSIN TELCOM COOP., INC.	12.29	2.23	9.84	56.72
330973	C	WITTENBERG TEL. CO.	-4.41	-1.51	-2.95	-40.36
330974	C	WOOD COUNTY TEL. CO.	12.27	-0.87	13.25	74.46
331155	C	TELEPHONE USA OF WISCONSIN, LLC	7.89	-2.97	11.20	36.30
331159	C	CENTURYTEL OF CENTRAL WISCONSIN, LLC	10.10	-0.86	11.05	304.70
335220	C	WISCONSIN BELL	-8.43	-6.81	-1.75	0.00
		WYOMING Total	0.21	-2.62	2.90	-1.14
511595	C	UNITED TELEPHONE CO. OF THE WEST-WY	4.38	-2.73	7.31	10.04
512251	C	RANGE TEL. COOPERATIVE INC.-WY	-2.21	-0.30	-1.92	-8.03
512289	C	CHUGWATER TELEPHONE COMPANY	-1.39	-5.86	4.75	-0.52
512290	C	ALL WEST COMMUNICATIONS-WY	-29.20	-7.16	-23.74	-74.67
512291	C	DUBOIS TELEPHONE EXCHANGE INC.	-1.23	-0.04	-1.19	-4.17
512295	C	SILVER STAR TEL. CO.- WY	12.31	2.76	9.30	16.52
512296	C	TRI-COUNTY TEL. ASSN. INC.-WY	4.95	0.71	4.21	4.96
512297	C	UNION TELEPHONE CO.	-5.59	0.39	-5.96	-17.05
512299	C	CENTURYTEL OF WYOMING, INC.	11.11	-0.37	11.52	42.47
515108	C	QWEST CORPORATION - WY	-0.16	-3.07	3.01	0.00
		INDUSTRY Total	-1.48	-2.95	1.52	1.24
		Total Number of Study Areas:	-0.14			
		Total Number of Reporting Areas:	0.21			

* Percentage changes from 2003 to 2004.

Source: Calculated from National Exchange Carrier Association data.

Table 3.32
Unseparated Non-Traffic-Sensitive Revenue Requirement by Study Area ($)

Study Area Code	Study Area Name	1998	1999	2000	2001	2002
	ALABAMA Total	668,647,749	687,816,460	677,435,289	725,835,931	746,451,215
250282	BLOUNTSVILLE TEL CO	1,940,399	2,022,905	2,191,962	2,399,641	2,453,160
250283	BRINDLEE MOUNTAIN	3,289,714	3,468,022	3,470,610	3,498,796	3,431,167
250284	BUTLER TEL CO	4,117,766	4,120,078	4,243,261	4,319,024	4,246,153
250285	CASTLEBERRY TEL CO	314,097	324,585	330,472	356,890	410,469
250286	NATIONAL OF ALABAMA	744,782	781,154	802,922	1,124,001	1,225,924
250290	FARMERS TEL COOP -AL	6,812,592	7,049,551	7,622,999	8,092,706	8,398,449
250295	GRACEBA TOTAL COMM	1,279,745	1,337,527	1,524,394	2,416,570	2,563,652
250298	GULF TEL CO - AL	15,526,991	17,531,417	12,909,231	15,528,265	14,520,181
250299	HAYNEVILLE TEL CO	1,149,405	1,335,509	1,385,592	1,577,214	1,713,630
250300	HOPPER TELECOMM. CO.	2,334,807	3,768,304	3,885,454	4,301,357	3,829,191
250301	FRONTIER-LAMAR CNTY	693,174	748,399	779,290	825,758	897,909
250302	ALLTEL ALABAMA	11,313,898	11,348,697	12,068,529	12,775,884	12,420,651
250304	MILLRY TEL CO	3,465,496	3,303,704	3,575,495	3,531,051	3,568,886
250305	MON-CRE TEL COOP	1,421,761	1,416,854	1,580,729	2,672,480	3,117,818
250306	FRONTIER COMM.-AL	4,269,796	4,432,274	4,735,675	4,510,874	4,333,049
250307	MOUNDVILLE TEL CO	489,051	1,019,317	1,137,536	1,242,218	1,337,814
250308	NEW HOPE TEL COOP	1,652,890	1,730,094	1,914,791	3,487,953	3,409,278
250311	OAKMAN TEL CO (TDS)	861,525	900,373	908,297	959,995	1,037,673
250312	OTELCO TELEPHONE LLC	1,802,122	1,980,317	1,983,587	2,047,540	2,013,936
250314	PEOPLES TEL CO	7,464,490	7,890,918	8,279,141	8,419,072	8,803,859
250315	PINE BELT TEL CO	1,320,465	1,589,198	1,647,262	1,727,749	1,707,977
250316	RAGLAND TEL CO	944,804	1,012,327	901,756	1,149,476	1,497,344
250317	ROANOKE TEL CO	1,396,073	1,456,523	1,318,832	1,800,866	1,818,919
250318	FRONTIER COMM-SOUTH	4,783,744	5,356,498	5,270,169	5,435,286	4,563,379
250322	UNION SPRINGS TEL CO	1,384,683	1,460,606	1,545,442	1,644,383	1,784,587
255181	SO CENTRAL BELL-AL	493,071,522	507,356,633	472,569,675	522,265,556	540,580,811
259788	CENTURYTEL-AL-SOUTH	57,547,028	54,697,285	67,793,822	58,249,458	62,732,772
259789	CENTURYTEL-AL-NORTH	37,254,927	38,377,390	51,058,364	49,475,869	48,032,577
	ALASKA Total	159,465,673	176,042,390	178,266,722	184,295,000	201,396,103
613000	ACS OF ANCHORAGE	33,565,235	37,932,839	40,760,587	36,941,372	44,936,314
613001	ARCTIC SLOPE TEL	1,518,645	1,576,626	1,839,956	2,021,184	2,182,432
613001A	ARCTIC SLOPE TEL	0	0	0	1,143,435	1,440,038
613002	BETTLES TEL CO INC	120,423	112,712	106,299	111,732	119,776
613003	BRISTOL BAY TEL COOP	1,012,221	992,822	1,018,555	1,206,013	1,237,510
613004	BUSH-TELL INC.	538,045	518,398	655,745	727,005	807,471
613005	CIRCLE UTILITIES	21,779	22,985	19,291	22,958	26,250
613006	COPPER VALLEY TEL	5,364,965	6,315,612	6,633,565	7,302,714	7,911,555
613007	CORDOVA TEL COOP	932,140	936,363	982,743	1,036,790	1,027,484
613008	ACS-FAIRBANKS, INC.	14,024,884	17,120,045	17,278,082	15,839,548	17,223,625
613010	ACS-N GLACIER STATE	29,556,887	32,883,374	32,412,786	33,171,884	35,559,588
613011	INTERIOR TEL CO INC	4,205,494	4,401,278	4,866,389	5,441,333	5,499,362
613011A	INTERIOR TEL CO INC	0	0	0	1,943,167	2,065,863
613012	ACS-AK JUNEAU	6,592,406	7,135,685	6,305,770	7,110,322	7,356,344
613013	KETCHIKAN PUBLIC UT	4,580,715	4,407,396	4,717,664	5,235,353	5,507,164
613015	MATANUSKA TEL ASSOC	33,245,899	34,388,244	35,382,785	37,658,985	40,324,025
613016	MUKLUK TEL CO INC	1,270,544	1,201,757	1,233,852	1,530,747	1,519,122
613016A	MUKLUK TEL CO INC	0	0	0	1,066,648	834,241
613017	ALASKA TEL CO	1,587,730	1,889,601	2,268,488	2,557,693	2,978,667
613017A	ALASKA TEL CO	5,828,676	7,764,181	3,519,578	2,590,268	2,608,485
613018	NUSHAGAK ELEC & TEL	1,206,565	1,378,471	1,561,376	1,614,158	1,517,863
613019	OTZ TEL COOPERATIVE	1,964,335	1,914,329	2,393,657	2,265,801	2,230,867
613020	ACS-N SITKA	6,499,828	7,105,173	7,542,855	7,364,395	7,741,243
613022	ACS-AK GREATLAND	1,251,134	1,161,222	1,483,299	1,250,753	1,371,693
613023	UNITED UTILITIES INC	3,828,675	4,028,774	4,344,358	4,496,445	4,464,357
613023A	UNITED UTILITIES INC	0	0	0	1,653,243	1,829,118
613025	YUKON TEL CO INC	299,424	366,628	367,746	376,361	399,999

Table 3.32
Unseparated Non-Traffic-Sensitive Revenue Requirement by Study Area ($)

Study Area Code	Study Area Name	1998	1999	2000	2001	2002
	ALASKA Cont.					
613026	NORTH COUNTRY TEL CO	76,147	81,469	91,533	103,753	95,525
613028	SUMMIT TEL & TEL -AK	372,880	406,408	479,763	510,940	580,119
	AMERICAN SAMOA Total	3,074,550	3,144,341	2,691,847	3,084,336	3,192,791
673900	AMERICAN SAMOA	3,074,550	3,144,341	2,691,847	3,084,336	3,192,791
	ARIZONA Total	848,586,754	882,723,236	975,543,328	1,007,301,216	1,013,999,927
452169	SAN CARLOS APACHE	683,440	1,962,733	2,979,499	3,084,249	3,321,420
452171	ARIZONA TELEPHONE CO	1,977,905	2,036,094	2,012,300	2,063,427	2,041,087
452172	CITZENS-FRNTR-RURAL	33,347,510	37,325,021	35,838,770	39,288,628	39,807,564
452173	TOHONO O'ODHAM UTIL.	1,763,671	1,657,537	1,731,908	2,039,468	2,405,125
452174	SOUTHWESTERN TEL CO	1,797,123	1,944,953	1,980,736	2,428,813	2,700,274
452175	CENTURYTEL SW-AZ	797,387	806,558	800,628	973,914	1,044,492
452176	VALLEY TEL COOP-AZ	4,543,768	4,924,555	5,025,121	6,114,633	7,923,054
452179	GILA RIVER TELECOM.	2,529,263	2,471,062	2,447,516	2,860,925	3,209,243
452191	ACCIPITER COMM.	586,711	840,870	935,790	1,035,187	1,015,578
452200	FORT MOJAVE TEL, INC	555,449	589,372	635,384	667,926	717,344
452226	MIDVALE-AZ	607,775	577,868	586,741	800,289	610,178
452302	VERIZON CALIF-AZ	3,004,766	1,866,087	4,051,778	3,572,283	3,929,635
453334	TABLE TOP TEL CO	2,224,980	2,455,917	2,834,932	3,426,090	3,281,995
454426	CITZENS-FRNTER-WH MT	18,118,102	21,740,772	21,772,348	24,250,226	23,101,823
454449	NAVAJO-AZ-FRONTIER	8,621,899	9,261,971	10,735,173	11,498,923	13,439,629
455101	QWEST CORP-AZ	767,427,003	792,261,867	881,174,705	902,180,022	902,835,543
457991	SADDLEBACK COMM CO	0	0	0	620,085	1,795,932
457991A	SADDLEBACK COMM CO	0	0	0	396,127	820,011
	ARKANSAS Total	504,516,460	529,901,976	583,472,044	612,329,850	550,327,407
401142	CENTURYTEL NW-AR-RUS	35,620,732	35,949,322	42,327,244	46,428,105	49,763,823
401143	CENTURYTEL NW-AR-SIL	6,728,011	6,798,842	8,104,904	8,628,176	9,533,718
401144	CENTURYTEL-CENTRAL A	36,147,732	32,841,804	49,647,396	47,469,201	50,274,194
401144A	CENTURYTEL-CENTRAL A	0	0	277,871	460,852	417,598
401691	ALLTEL ARKANSAS INC	43,983,101	46,085,100	45,429,841	45,402,874	41,740,546
401692	ARKANSAS TEL CO	2,975,193	3,040,476	3,411,419	3,124,547	3,063,421
401697	CENTRAL ARKANSAS TEL	1,283,938	1,534,879	1,726,049	2,030,468	2,715,111
401698	CLEVELAND COUNTY TEL	1,629,236	1,731,000	1,715,901	2,027,811	1,884,322
401699	DECATUR TEL CO INC	407,789	415,654	409,498	469,761	471,866
401702	SOUTH ARKANSAS TEL	1,778,656	2,005,322	2,045,397	2,280,982	2,260,012
401704	LAVACA TEL CO-AR	462,742	501,578	521,090	553,428	621,164
401705	CENTURYTEL- ARKANSAS	14,802,743	15,209,689	17,093,992	15,645,625	15,924,249
401709	MADISON COUNTY TEL	1,447,771	1,517,928	1,668,650	1,791,144	1,745,552
401710	MAGAZINE TEL CO	322,465	363,735	394,353	436,914	465,321
401711	CENTURYTEL-MTN HOME	10,745,573	12,309,066	13,046,968	12,991,526	12,983,628
401712	MOUNTAIN VIEW TEL CO	2,090,310	2,269,657	2,411,840	2,627,921	2,944,287
401713	NORTH ARKANSAS TEL	5,847,410	5,314,698	5,668,174	5,909,804	6,170,460
401718	PRAIRIE GROVE TEL CO	2,536,347	2,706,333	2,759,531	5,320,315	5,448,827
401720	CENTURYTEL-REDFIELD	984,922	1,127,785	1,106,549	1,206,307	1,256,822
401721	RICE BELT TEL CO	376,084	391,247	458,088	575,000	507,592
401722	E RITTER TEL CO	1,594,276	1,759,185	1,823,160	1,929,000	2,023,601
401724	SW ARKANSAS TEL COOP	3,534,708	3,740,956	4,032,795	4,237,282	4,218,995
401726	TRI-COUNTY TEL CO-AR	3,567,890	3,848,164	4,370,215	5,612,292	5,024,288
401727	CENTURYTEL-SOUTH AR	1,233,622	1,290,191	1,214,918	1,227,122	1,244,724
401729	WALNUT HILL TEL CO	4,901,316	5,461,946	5,862,247	5,938,447	5,869,035
401733	YELCOT TEL CO INC	1,723,202	1,833,011	1,869,846	2,128,668	2,055,046
401734	YELL COUNTY TEL CO	2,542,863	2,627,870	2,816,040	3,062,548	3,169,650
403031	SCOTT COUNTY TEL CO	181,740	184,741	187,950	194,616	184,156
405211	SOUTHWESTERN BELL-AR	315,066,086	337,041,797	361,070,118	382,619,113	316,345,398

Table 3.32
Unseparated Non-Traffic-Sensitive Revenue Requirement by Study Area ($)

Study Area Code	Study Area Name	1998	1999	2000	2001	2002
	CALIFORNIA Total	4,084,698,690	4,124,098,569	4,067,552,668	4,378,254,907	4,197,603,360
542301	CALAVERAS TEL CO	2,010,030	1,842,833	2,295,696	2,644,031	2,794,541
542302	VERIZON CA(CONTEL)	98,816,198	97,396,514	102,490,433	106,845,803	109,409,841
542308	CITIZENS-FRONTIER CA	45,080,596	49,533,867	53,468,964	56,407,959	57,928,649
542311	CAL-ORE TELEPHONE CO	1,420,033	1,391,841	1,768,833	1,940,240	2,425,709
542313	DUCOR TELEPHONE CO	995,859	936,381	1,449,504	1,435,854	1,491,047
542315	EVANS TEL CO.	4,131,839	4,302,154	4,364,470	4,086,196	4,171,442
542318	FORESTHILL TEL CO.	1,536,863	1,523,280	1,522,294	1,770,275	1,830,242
542319	VERIZON-CA (GTE)	915,507,781	897,757,988	846,151,201	940,333,252	786,414,285
542321	HAPPY VALLEY TEL CO	2,435,557	2,434,864	2,566,882	2,324,107	2,223,312
542322	HORNITOS TEL CO	642,144	572,956	519,788	482,075	443,366
542323	WINTERHAVEN TEL. CO.	1,125,283	1,039,602	971,779	950,490	940,459
542324	KERMAN TELEPHONE CO	2,300,501	2,344,732	2,517,038	3,168,016	4,003,543
542332	THE PONDEROSA TEL CO	7,424,677	7,977,396	9,690,499	9,666,858	10,509,805
542334	ROSEVILLE TEL CO	36,651,377	39,288,129	43,666,029	47,276,459	48,675,138
542338	SIERRA TELEPHONE CO	9,718,698	10,765,549	12,543,134	15,251,624	16,822,148
542339	THE SISKIYOU TEL CO	3,673,251	3,890,260	4,050,777	4,319,203	4,555,835
542343	VOLCANO TEL CO	4,890,650	4,284,386	4,584,232	6,063,647	6,035,989
542344	VERIZON W-COAST-CA	4,337,115	5,906,633	4,393,057	3,923,216	4,028,508
542346	PINNACLES TEL CO	325,675	362,625	381,156	403,784	535,826
543402	CITIZENS-FRNTIER-GST	6,920,782	7,344,063	7,462,810	7,057,372	7,435,272
544342	CITZENS-FRNTR-TUOLUM	4,046,664	4,219,388	4,120,100	3,960,035	3,856,707
545170	PACIFIC BELL	2,930,707,117	2,978,983,129	2,956,573,992	3,157,944,411	3,121,071,693
	COLORADO Total	860,384,498	899,117,528	985,964,760	996,563,771	1,001,977,936
461835	SUNFLOWER TEL - CO	258,406	238,464	300,564	438,975	532,348
462178	AGATE MUTUAL TEL CO	63,753	67,026	126,671	179,885	231,429
462181	BIJOU TEL COOP ASSOC	458,405	463,520	804,883	1,119,483	1,253,189
462182	BLANCA TEL CO	746,168	847,915	884,824	926,043	1,497,650
462184	DELTA COUNTY TEL CO	4,337,757	4,488,282	4,521,857	4,709,681	4,689,126
462185	CENTURYTEL OF EAGLE	51,054,220	52,422,527	52,300,237	53,963,439	55,369,390
462186	EASTERN SLOPE RURAL	1,754,750	1,908,099	2,169,490	2,852,946	3,467,199
462187	THE EL PASO CNTY TEL	1,419,987	1,641,690	1,694,351	1,998,564	1,914,131
462188	FARMERS TEL CO - CO	383,714	476,372	559,344	599,064	663,774
462190	HAXTUN TEL CO	1,005,241	1,226,244	1,323,870	1,519,213	1,563,408
462192	BIG SANDY TELECOM	626,561	631,746	687,327	786,410	806,497
462193	NUCLA-NATURITA TEL	702,010	751,711	848,695	797,376	822,350
462194	NUNN TEL CO	393,931	464,875	525,716	660,735	713,230
462195	SOUTH PARK TEL. CO.	308,086	372,651	479,368	497,448	630,977
462196	PEETZ COOP TEL CO	159,005	150,230	146,765	165,986	154,430
462197	PHILLIPS COUNTY TEL	566,307	595,763	883,911	1,031,764	1,094,827
462198	PINE DRIVE TEL CO	250,308	276,444	305,864	335,868	369,785
462199	PLAINS COOP TEL ASSN	1,537,073	1,307,076	1,352,693	1,600,841	1,734,457
462201	RICO TEL CO	73,232	73,736	109,278	99,114	84,885
462202	ROGGEN TEL COOP CO	283,739	273,335	306,432	329,964	345,118
462203	RYE TELEPHONE CO	1,484,950	1,754,866	1,943,977	2,582,353	2,785,847
462204	COLUMBINE ACQ CORP	1,054,603	1,172,610	1,263,217	1,437,854	1,471,845
462206	STONEHAM COOP TEL CO	42,308	43,905	38,237	43,772	41,888
462207	STRASBURG TEL CO	760,459	767,136	847,567	937,889	1,013,130
462208	CENTURYTEL-COLORADO	5,156,294	5,823,119	5,878,721	6,746,891	7,490,331
462209	WIGGINS TEL ASSOC	606,289	688,735	794,424	841,253	967,896
462210	WILLARD TEL CO	37,054	37,552	33,942	36,416	36,901
465102	QWEST CORP-CO	784,859,888	820,151,901	904,832,536	909,324,545	910,231,897
	CONNECTICUT Total	489,821,584	521,593,009	593,307,436	599,630,095	584,572,487
132454	THE WOODBURY TEL CO	5,448,900	5,878,098	6,105,119	6,368,349	6,538,464
135200	SOUTHERN NEW ENGLAND	484,372,684	515,714,910	587,202,317	593,261,747	578,034,023

Table 3.32
Unseparated Non-Traffic-Sensitive Revenue Requirement by Study Area ($)

Study Area Code	Study Area Name	1998	1999	2000	2001	2002
	DELAWARE Total	111,890,102	121,893,846	128,596,960	132,047,164	132,508,550
565010	VERIZON DELAWARE INC	111,890,102	121,893,846	128,596,960	132,047,164	132,508,550
	DISTRICT OF COLUMBIA Total	80,666,919	85,008,454	87,449,089	87,254,075	86,463,630
575020	VERIZON WA, DC INC.	80,666,919	85,008,454	87,449,089	87,254,075	86,463,630
	FLORIDA Total	2,843,495,722	2,964,291,882	3,074,659,873	3,215,805,631	3,081,004,863
210291	GTC, INC.	1,823,129	1,985,924	2,080,722	2,082,638	2,247,669
210318	FRONTIER COMM-SOUTH	1,842,612	1,539,980	1,854,327	1,572,732	1,588,590
210328	VERIZON FLORIDA	639,967,596	625,516,801	720,759,443	713,367,804	675,605,879
210329	GTC, INC.	3,085,403	3,409,238	3,487,525	3,705,875	4,110,554
210330	SMART CITY TEL LLC	10,240,382	11,002,877	11,505,244	12,428,109	10,754,054
210331	ITS TELECOMM. SYS.	2,181,706	2,092,804	2,169,032	2,120,915	2,013,058
210335	NORTHEAST FLORIDA	3,982,554	4,308,814	4,410,955	4,791,185	5,232,604
210336	ALLTEL FLORIDA INC.	28,218,632	29,542,645	29,827,759	30,565,554	28,959,656
210338	QUINCY TEL CO-FL DIV	5,144,298	5,473,841	5,412,692	6,115,638	5,860,295
210339	GTC, INC.	10,833,539	14,737,942	14,476,093	17,069,418	17,218,182
210341	SPRINT-FLORIDA, INC.	495,189,999	509,987,519	514,293,166	532,973,403	516,925,753
215191	SOUTHERN BELL-FL	1,640,985,871	1,754,693,498	1,764,382,915	1,889,012,358	1,810,488,570
	GEORGIA Total	1,506,809,003	1,587,003,759	1,628,617,536	1,734,969,174	1,739,929,097
220324	VALLEY TEL CO	1,401,258	1,437,808	1,345,043	1,341,139	1,366,814
220338	QUINCY TEL CO-GA DIV	368,645	355,330	386,090	437,266	404,050
220344	ALMA TEL CO	3,171,147	3,374,178	3,826,223	3,765,408	3,453,825
220346	BLUE RIDGE TEL CO	4,625,216	5,060,154	5,339,137	6,074,352	6,601,653
220347	BRANTLEY TEL CO	2,655,859	2,991,949	3,265,057	3,541,313	3,444,616
220348	BULLOCH COUNTY RURAL	3,835,939	4,014,584	4,245,533	4,771,453	5,031,607
220351	CAMDEN TEL & TEL CO	5,835,210	6,445,629	6,245,182	7,026,534	7,743,282
220354	CHICKAMAUGA TEL CORP	944,900	2,070,747	2,376,639	2,241,542	2,180,915
220355	CITIZENS TEL CO - GA	2,649,006	2,773,507	2,809,679	2,816,215	2,824,736
220356	COASTAL UTILITIES	12,906,351	13,346,306	13,961,905	16,141,646	17,158,475
220357	ALLTEL GEORGIA INC.	27,223,594	28,949,220	31,702,203	31,756,868	31,749,753
220358	DARIEN TEL CO	2,925,061	3,245,288	3,489,297	3,912,297	4,188,549
220360	ELLIJAY TEL CO	6,800,095	7,653,639	8,351,415	9,305,916	11,233,423
220362	FRONTIER-FAIRMOUNT	1,226,597	1,490,546	1,995,503	2,092,968	1,755,781
220364	GEORGIA TEL CORP	1,959,738	2,103,844	2,159,323	2,280,029	2,510,084
220365	GLENWOOD TEL CO	284,623	307,568	323,004	532,585	492,809
220368	HART TEL CO	3,991,679	3,757,141	3,905,556	4,370,301	4,226,193
220369	COMSOUTH TELECOMM	2,229,444	2,732,877	2,670,507	2,711,414	2,678,411
220371	INTERSTATE TEL CO	3,167,558	3,712,380	3,972,074	3,515,225	3,462,235
220375	NELSON-BALL GROUND	1,914,443	2,133,201	2,080,910	2,249,048	2,468,362
220376	PEMBROKE TEL CO	2,146,337	2,219,748	2,508,484	2,518,728	2,811,882
220377	PINELAND TEL COOP	5,378,748	6,032,364	6,517,786	6,684,338	6,548,842
220378	PLANTERS RURAL COOP	3,817,346	4,863,224	4,483,694	4,821,257	5,199,782
220379	PLANT TEL. CO.	4,776,243	5,274,810	5,427,229	5,671,909	5,385,812
220380	PROGRESSIVE RURAL	1,614,246	1,738,164	1,855,872	2,033,547	2,240,685
220381	PUBLIC SERVICE TEL	7,270,467	8,297,532	9,550,140	10,608,403	11,617,054
220382	RINGGOLD TEL CO	4,716,119	5,456,357	6,066,360	6,107,381	6,482,273
220386	STANDARD TEL CO	36,464,112	39,519,625	43,234,673	44,407,300	39,670,246
220387	FRONTIER OF GEORGIA	6,287,139	6,431,221	6,660,659	6,999,091	7,218,759
220389	TRENTON TEL CO	1,608,980	1,822,113	1,829,970	1,923,978	2,116,423
220392	WAVERLY HALL, LLC	834,829	796,712	743,696	863,159	878,817
220394	WILKES TEL & ELC CO	4,275,502	4,224,275	4,674,925	4,935,077	4,835,307
220395	ACCUCOMM TELECOMM.	1,297,856	1,350,046	1,429,337	1,522,546	1,686,478
223036	GEORGIA ALLTEL TELCO	34,268,753	35,450,221	37,151,813	36,336,929	35,139,885
223037	ALLTEL GEORGIA COMM.	116,202,850	118,804,271	126,183,274	124,965,801	119,612,584
225192	SOUTHERN BELL-GA	1,185,733,113	1,246,767,178	1,265,849,345	1,363,686,209	1,373,508,692

Table 3.32
Unseparated Non-Traffic-Sensitive Revenue Requirement by Study Area ($)

Study Area Code	Study Area Name	1998	1999	2000	2001	2002
	GUAM Total	23,879,956	23,074,295	21,077,211	24,249,390	21,555,303
663800	GUAM TEL. AUTH.	23,879,956	23,074,295	21,077,211	24,249,390	21,555,303
	HAWAII Total	169,047,351	163,913,261	162,023,709	179,547,806	181,251,453
623021	SANDWICH ISLES COMM.	562,122	1,179,752	1,232,653	3,630,645	5,476,695
623100	VERIZON HAWAII-HI	168,485,229	162,733,509	160,791,056	175,917,161	175,774,758
	IDAHO Total	222,124,227	219,691,512	228,344,879	235,203,413	236,930,970
472213	ALBION TEL CO-ATC	2,877,190	3,021,525	3,031,129	3,305,934	3,548,239
472215	CAMBRIDGE TEL CO	1,067,219	1,107,161	1,132,378	1,108,111	1,176,304
472218	CUSTER TEL COOP	1,181,580	1,320,554	1,388,566	1,595,773	1,906,733
472220	FILER MUTUAL TEL -ID	521,810	551,673	629,545	814,909	889,505
472221	FARMERS MUTUAL TEL	912,102	993,318	1,032,756	681,352	895,006
472222	FREMONT TELCOM	3,216,085	3,406,516	4,267,815	4,559,696	4,944,279
472223	CENTURY-GEM STATE-ID	1,115,283	1,162,791	1,514,320	1,428,887	1,469,808
472225	CENTURYTEL OF IDAHO	3,236,078	3,619,439	3,643,343	3,516,363	3,526,324
472226	MIDVALE TEL EXCH INC	912,669	927,404	922,247	1,087,357	1,333,785
472227	MUD LAKE TEL COOP	510,639	546,072	661,829	795,133	779,366
472230	POTLATCH TEL CO INC	931,732	922,552	965,048	966,124	931,267
472231	PROJECT MUTUAL TEL	2,986,047	3,199,714	3,512,440	3,559,016	4,061,179
472232	DIRECT COMM-ROCKLAND	907,534	959,665	899,319	1,031,121	1,243,290
472233	RURAL TEL CO - ID	485,227	643,717	575,004	739,554	775,651
472295	SILVER STAR TEL- ID	2,970,654	3,584,598	3,842,638	5,268,566	5,895,773
472416	VERIZON N'WEST-ID	48,253,088	46,568,629	48,311,908	49,102,134	48,515,044
472423	INLAND TEL-ID	382,128	410,132	416,837	438,117	470,863
474427	CITIZENS-FRONTIER-ID	12,021,285	13,013,252	12,850,222	12,697,165	12,018,591
475103	QWEST CORP-ID	127,502,560	124,005,496	128,670,044	133,498,690	133,627,678
475162	QWEST CORP-IDAHO	10,133,316	9,727,305	10,077,492	9,009,411	8,922,285
	ILLINOIS Total	1,474,481,765	1,488,474,330	1,559,091,735	1,547,292,609	1,468,613,838
340976	ADAMS TEL COOP	1,569,724	1,649,376	1,959,554	2,136,823	2,216,974
340978	ALHAMBRA-GRANTFORK	454,751	442,951	452,664	465,703	458,742
340983	CAMBRIDGE TEL CO -IL	579,827	618,184	650,184	688,523	745,898
340984	CASS TEL CO	1,127,444	1,202,788	1,419,087	1,722,366	1,627,827
340990	CLARKSVILLE MUTUAL	82,963	88,145	108,854	123,244	129,111
340993	CROSSVILLE TEL CO	226,771	236,249	239,301	260,480	286,363
340998	FRONTIER-DEPUE	252,540	279,211	285,133	303,424	327,554
341003	EGYPTIAN COOP ASSN	1,683,720	1,638,698	1,760,982	1,850,604	1,869,703
341004	EL PASO TEL CO	765,359	684,861	803,928	852,521	770,575
341009	C-R TEL CO	821,023	871,757	847,177	848,611	768,398
341011	FRONTIER OF LAKESIDE	225,954	254,964	304,380	293,096	322,705
341012	FLAT ROCK TEL CO-OP	150,942	173,494	162,493	291,110	242,822
341015	VERIZON NORTH-IL	157,004,454	151,716,297	159,296,376	153,322,626	154,204,020
341016	GENESEO TEL CO	2,085,438	2,251,054	2,172,165	2,211,843	2,258,418
341017	GLASFORD TEL CO	382,694	410,533	439,491	475,218	531,424
341020	GRAFTON TEL CO	471,370	501,539	566,751	611,352	708,745
341021	GRANDVIEW MUTUAL TEL	50,161	52,428	55,415	70,457	54,695
341023	GRIDLEY TEL CO	497,814	560,289	479,522	410,771	341,500
341024	HAMILTON COUNTY TEL	833,430	884,554	1,103,010	1,220,284	1,249,853
341025	SHAWNEE TELEPHONE CO	1,514,347	1,844,036	1,830,860	2,040,041	1,985,744
341026	HARRISONVILLE TEL CO	7,535,693	8,539,434	9,098,034	9,554,647	8,916,728
341029	HENRY COUNTY TEL CO	506,753	535,902	550,006	581,548	631,310
341032	HOME TEL CO-ST JACOB	1,018,454	1,134,201	1,465,798	1,508,899	1,626,429
341036	VERIZON N-IL(CONTEL)	40,937,559	39,009,805	35,376,986	25,946,072	26,259,416
341037	IL CONSOLIDATED TEL	22,858,347	23,405,197	28,100,415	26,830,806	30,743,742
341038	FRONTIER OF ILLINOIS	1,582,759	1,712,703	1,824,901	1,775,477	1,484,772
341041	KINSMAN MUTUAL TEL	52,281	54,973	53,596	57,596	57,724
341043	LA HARPE TEL CO	783,157	910,334	1,022,240	1,022,240	998,823

Table 3.32
Unseparated Non-Traffic-Sensitive Revenue Requirement by Study Area ($)

Study Area Code	Study Area Name	1998	1999	2000	2001	2002
	ILLINOIS Cont.					
341045	LEAF RIVER TEL CO	378,793	344,746	533,391	591,182	566,313
341046	LEONORE MUTUAL TEL	67,677	71,905	75,261	84,744	88,955
341047	MCDONOUGH TEL COOP	1,572,812	1,807,779	2,445,684	2,668,450	3,146,559
341048	MCNABB TEL CO	207,723	221,547	204,934	194,589	192,510
341049	MADISON TEL CO	1,397,220	1,610,257	1,915,055	2,218,703	2,330,387
341049A	MADISON TEL CO	0	0	0	781,012	1,709,813
341050	MARSEILLES TEL CO	1,025,569	1,101,255	1,055,745	1,069,465	1,102,039
341053	METAMORA TEL CO	1,108,631	1,170,625	1,161,282	1,209,406	1,328,631
341054	MID CENTURY TEL COOP	1,628,533	1,699,415	2,027,035	2,191,926	2,256,747
341055	FRONTIER-MIDLAND	1,809,697	1,812,985	2,216,773	2,197,999	1,729,979
341057	GALLATIN RIVER COMM.	17,803,718	20,736,120	20,513,654	16,109,293	17,127,143
341058	MONTROSE MUTUAL TEL	497,119	503,448	617,908	657,050	690,846
341060	MOULTRIE INDEPENDENT	310,973	238,693	258,435	247,012	211,132
341061	FRONTIER-MT. PULASKI	561,107	608,078	792,900	757,721	707,910
341062	NEW WINDSOR TEL CO	207,522	215,726	222,549	249,964	269,944
341065	ODIN TEL EXCH INC	870,909	814,989	814,357	848,122	804,908
341065A	ODIN TEL EXCH INC	0	0	0	719,220	1,039,639
341066	ONEIDA TEL EXCHANGE	112,496	122,570	153,635	226,801	244,872
341067	FRONTIER-ORION	286,460	700,466	508,916	276,450	327,020
341073	FRONTIER-PRAIRIE	289,905	326,690	300,678	327,739	402,531
341075	REYNOLDS TEL CO, INC	188,399	208,766	208,817	225,852	243,673
341079	FRONTIER-SCHUYLER	805,794	1,081,394	1,173,287	1,106,958	1,109,194
341086	TONICA TEL CO	183,858	189,994	203,196	220,771	242,031
341087	VIOLA HOME TEL CO	259,187	272,280	289,781	311,435	338,631
341088	WABASH TEL COOP, INC	1,239,077	1,335,414	1,718,034	2,060,007	2,111,994
341091	WOODHULL COMMUNITY	276,182	309,176	323,365	371,949	327,213
341092	STELLE TEL CO	45,006	52,058	49,929	54,565	53,174
341093	YATES CITY TEL CO	295,347	331,932	352,639	354,943	333,713
341183	CITIZENS-FRONTIER-IL	0	0	8,152,860	37,546,809	32,516,847
343035	VERIZON S-IL(ALLTEL)	9,556,784	9,713,764	9,637,681	8,327,284	8,659,970
345070	ILLINOIS BELL TEL CO	1,185,439,538	1,199,208,297	1,248,734,652	1,225,608,806	1,144,579,503
	INDIANA Total	801,468,293	799,113,562	830,254,110	828,240,170	836,181,609
320742	BLOOMINGDALE HOME	445,580	452,036	488,963	569,166	609,161
320744	CAMDEN TEL CO - IN	603,878	644,774	699,395	779,145	852,556
320747	CENTURYTEL-CENTR IN	2,082,491	2,082,630	2,121,354	2,074,705	2,135,450
320750	FRONTIER OF INDIANA	693,558	728,852	691,938	707,150	762,986
320751	CITIZENS TEL CORP	744,439	783,939	828,184	887,696	992,293
320753	CLAY CTY RURAL COOP	3,884,740	3,999,030	3,886,195	4,774,795	4,178,051
320756	CRAIGVILLE TEL CO	327,035	384,576	409,364	446,079	510,706
320759	DAVIESS-MARTIN/RTC	1,335,605	1,508,025	1,805,822	1,930,978	1,963,963
320771	GEETINGSVILLE TEL CO	192,017	235,664	265,359	278,884	304,322
320772	VERIZON N-IN	199,304,906	179,762,531	188,315,222	188,846,839	204,381,125
320775	HANCOCK TELECOM	2,754,411	2,869,485	3,362,715	3,868,964	4,296,753
320776	COMM CORP OF INDIANA	4,837,670	5,259,498	5,481,064	5,786,843	5,793,020
320777	HOME CO OF PITTSBORO	648,481	701,720	677,861	725,379	784,195
320778	HOME TEL CO INC	621,949	660,629	620,111	650,804	708,948
320779	VERIZON N-IN(CONTEL)	44,447,652	47,795,574	51,982,914	52,128,698	50,797,050
320783	LIGONIER TEL CO	715,169	1,088,997	1,194,796	1,259,944	1,508,227
320788	MERCHANTS & FARMERS	306,643	252,543	240,557	233,625	217,214
320790	MONON TEL CO	546,351	572,927	563,584	597,768	637,287
320792	MULBERRY COOP TEL CO	754,145	802,843	758,680	792,298	814,031
320796	NEW LISBON TEL CO	279,026	292,575	305,864	329,906	356,369
320797	NEW PARIS TEL INC	782,985	821,155	897,810	984,195	1,045,844
320800	NORTHWESTERN INDIANA	4,341,473	3,315,787	4,956,206	5,355,877	5,391,683
320801	CENTURYTEL OF ODON	919,787	1,009,032	1,030,035	1,072,585	1,190,661
320807	PERRY-SPENCER RURAL	1,897,942	2,062,795	3,252,503	3,162,745	3,802,734

Table 3.32
Unseparated Non-Traffic-Sensitive Revenue Requirement by Study Area ($)

Study Area Code	Study Area Name	1998	1999	2000	2001	2002
	INDIANA Cont.					
320809	COMM CORP OF S. IN	694,397	709,039	749,085	802,248	864,525
320813	PULASKI-WHITE RURAL	662,736	677,565	688,477	750,107	788,841
320815	ROCHESTER TEL CO	2,010,886	2,151,104	2,131,149	2,897,709	3,084,997
320816	S & W TEL CO	168,220	180,921	197,492	220,174	237,834
320818	SMITHVILLE TEL CO	8,148,898	8,680,305	8,099,870	8,356,960	9,088,644
320819	SE INDIANA RURAL	1,450,927	1,556,725	1,775,978	2,132,284	2,485,477
320825	SUNMAN TELECOMM CORP	1,718,482	1,557,703	2,482,701	2,424,095	2,869,225
320826	SWAYZEE TEL CO	347,410	364,187	376,019	399,993	448,347
320827	SWEETSER RURAL TEL	485,755	536,890	547,506	577,430	647,117
320828	FRONTIER-THORNTOWN	379,190	394,440	474,325	464,115	489,270
320829	TIPTON TEL CO	1,297,971	1,426,293	1,407,903	1,463,741	1,486,082
320830	TRI-COUNTY TEL CO	1,116,908	1,384,763	1,445,207	1,565,361	1,725,041
320832	UTC OF INDIANA	58,839,218	57,857,319	55,558,115	56,172,013	57,788,317
320834	WASHINGTON CTY RURAL	869,661	939,554	918,134	964,591	1,051,250
320837	WEST POINT TEL CO	236,218	248,463	267,148	296,893	332,076
320839	YEOMAN TEL CO, INC	371,957	381,982	403,970	429,036	467,794
323034	VERIZON N-IN(ALLTEL)	3,045,828	3,001,555	3,508,658	3,385,857	3,488,579
325080	INDIANA BELL TEL CO	446,155,699	458,977,139	474,385,880	466,692,496	454,803,563
	IOWA Total	366,032,461	360,339,230	378,598,049	379,532,318	381,676,460
351096	HEARTLND-HICKORYTECH	4,428,427	3,494,598	3,678,751	3,613,139	3,555,645
351097	ANDREW TEL CO INC	126,766	131,084	155,456	169,514	179,080
351098	ARCADIA TEL CO	115,702	122,730	145,757	169,839	163,520
351101	ATKINS TEL CO, INC	228,501	243,258	252,421	274,080	331,034
351105	AYRSHIRE FARMERS MUT	156,963	157,841	150,432	143,602	159,500
351106	ALPINE COMM.	2,563,781	2,801,799	2,745,002	2,707,725	2,759,853
351107	BALDWIN-NASHVILLE	114,065	121,721	146,720	161,845	163,520
351108	BARNES CITY COOP	75,060	78,486	88,266	101,991	100,620
351110	BERNARD TEL CO INC	335,765	362,429	404,877	409,004	435,583
351112	BREDA TEL COOP	396,103	430,909	512,885	541,251	530,930
351113	BROOKLYN MUTUAL TEL	447,247	470,834	497,026	528,163	586,216
351114	THE BURT TEL CO	159,517	166,644	185,235	197,508	206,455
351115	BUTLER-BREMER MUTUAL	990,332	1,046,428	1,097,672	1,175,688	1,277,010
351118	CASCADE TEL CO	566,586	598,577	625,032	670,542	725,203
351119	CASEY MUTUAL TEL CO	158,578	169,198	186,679	204,874	209,423
351121	CENTER JUNCTION TEL	63,444	66,080	69,646	77,673	78,441
351125	CENTRAL SCOTT TEL CO	1,594,413	1,687,565	1,723,365	1,811,384	1,993,718
351126	CENTURYTEL-CHESTER	107,336	112,438	106,736	118,206	115,448
351127	FRONTIER IOWA	13,310,173	12,941,036	12,358,566	13,451,051	10,982,700
351129	THE CITIZENS MUTUAL	1,254,646	1,338,769	1,855,937	2,302,363	2,404,102
351130	CLARENCE TEL CO	278,483	292,037	307,567	330,207	356,031
351132	CLEAR LAKE INDEPEND	1,693,385	1,798,665	1,789,184	3,337,197	3,462,360
351133	C-M-L TEL COOP ASSN	347,507	357,248	410,732	461,025	465,342
351134	COLO TEL CO	236,218	254,208	261,770	283,659	312,122
351136	COON CREEK TEL CO	214,866	226,505	242,981	260,801	272,510
351137	COON VALLEY COOP TEL	221,889	248,808	300,410	331,779	334,005
351139	COOPERATIVE TEL CO	524,172	556,123	653,848	724,483	753,764
351141	CORN BELT TEL CO	264,682	287,703	301,587	323,298	339,665
351146	CUMBERLAND TEL CO	147,883	151,481	171,869	184,692	184,570
351147	DANVILLE MUTUAL TEL	338,051	347,689	365,897	397,576	421,209
351149	DEFIANCE TEL CO	98,736	104,781	132,091	145,465	145,098
351150	DIXON TEL CO	216,911	232,131	246,953	267,633	281,646
351152	DUMONT TEL CO	497,837	526,889	539,349	585,638	637,634
351153	DUNKERTON TEL COOP	242,175	256,499	269,231	288,732	313,890
351156	EAST BUCHANAN COOP	538,162	561,571	596,473	1,020,315	1,205,658
351157	ELLSWORTH COOP ASSN	250,616	272,448	315,146	342,915	349,591
351158	MINBURN TELECOMM.	279,014	333,220	411,360	398,904	476,608

Table 3.32
Unseparated Non-Traffic-Sensitive Revenue Requirement by Study Area ($)

Study Area Code	Study Area Name	1998	1999	2000	2001	2002
	IOWA Cont.					
351160	FARMERS & BUSINESSME	387,042	407,154	427,487	457,131	497,213
351162	FARMERS COOP TEL CO	465,309	476,889	520,837	570,186	617,524
351166	FARMERS & MERCHANTS	266,861	278,104	305,293	314,799	336,915
351167	ITS-IOWA TELECOM-NO	32,415,781	34,630,509	29,103,734	27,708,846	27,399,078
351168	FARMERS MUTUAL COOP	691,139	726,616	902,413	976,488	956,131
351169	FARMERS MUTUAL COOP	179,589	191,860	199,785	217,116	223,995
351170	ITS-IOWA TELECOM-SYS	15,036,366	17,573,624	13,656,564	13,559,416	13,335,700
351171	FARMERS MUTUAL JESUP	540,231	571,743	572,421	604,929	665,554
351172	FARMERS MUTUAL TEL	826,841	856,891	882,999	976,992	1,025,410
351173	FARMERS MUTUAL COOP	781,581	844,461	916,400	1,004,813	1,080,511
351174	FARMERS MUTUAL TEL	387,726	424,338	500,650	547,268	576,580
351175	FARMERS TEL CO - BAT	148,514	148,219	167,167	183,810	201,076
351176	FARMERS TEL CO-ESSEX	253,650	252,782	268,037	283,348	307,518
351177	FARMERS TEL CO -RICE	593,108	615,021	700,360	772,551	788,550
351178	ITS - IOWA TELECOM	22,392,046	16,762,804	22,639,565	22,070,451	21,431,446
351179	FENTON CO-OP TEL CO	128,704	131,416	157,271	168,863	168,540
351187	PARTNER COMM. COOP.	407,636	462,484	514,813	572,398	590,394
351188	GOLDFIELD TEL CO	203,372	210,589	217,531	227,213	244,762
351189	RIVER VALLEY COOP	350,001	370,940	401,813	430,412	449,212
351191	GRAND MOUND COOP TEL	197,118	210,287	223,804	246,322	261,824
351195	GRISWOLD CO-OP TEL	715,624	748,461	808,442	873,642	962,017
351199	HAWKEYE TEL CO	167,909	174,606	191,114	206,807	220,917
351202	HOSPERS TEL EXCH INC	237,927	248,176	258,159	285,881	317,409
351203	HUBBARD COOP ASSN	274,995	289,055	307,852	324,804	350,947
351205	HUXLEY COMM. COOP.	597,078	629,249	659,570	711,483	761,091
351206	IAMO TEL CO - IA	171,583	181,883	212,346	228,614	232,449
351209	INTERSTATE 35 TEL CO	407,346	443,353	517,505	568,772	631,541
351212	JEFFERSON TEL CO -IA	945,738	995,301	922,260	934,877	991,380
351213	JORDAN SOLDIERVALLEY	117,662	132,743	170,504	167,876	173,482
351213A	JORDAN SOLDIERVALLEY	0	0	0	140,206	142,205
351214	KALONA COOP TEL CO	831,097	826,728	781,331	967,732	946,984
351217	KEYSTONE FRMS COOP	364,073	384,248	453,748	486,896	494,834
351220	LA PORTE CITY TEL CO	627,862	651,590	678,446	721,246	786,913
351222	LA MOTTE TEL CO	223,305	233,013	243,903	266,982	291,782
351223	LAUREL TEL CO, INC	115,374	123,400	151,457	164,889	159,600
351225	LEHIGH VALLEY COOP	675,963	718,965	773,030	845,389	885,219
351228	LONE ROCK CO-OP TEL	106,167	115,317	139,544	150,234	146,741
351229	LOST NATION-ELWOOD	325,971	364,185	380,543	482,694	527,133
351230	NORTHEAST IOWA TEL	648,696	688,403	723,730	781,112	842,388
351232	LYNNVILLE TEL. CO.	114,065	125,076	156,670	172,741	211,382
351235	MANILLA TEL CO	200,104	207,546	222,549	239,999	262,936
351237	MARNE & ELK HORN TEL	510,292	553,151	650,080	707,030	730,290
351238	MARTELLE COOP ASSN	108,145	115,996	148,630	161,845	165,074
351239	MASSENA TEL CO	237,284	250,152	298,522	328,098	332,849
351241	MECHANICSVILLE TEL	275,805	291,230	306,426	334,375	360,076
351242	MILES COOP TEL ASSN	241,890	255,354	269,231	288,414	317,057
351243	MILLER TEL CO - IA	51,580	54,973	53,140	57,093	54,695
351245	MINBURN TEL CO	158,264	169,521	185,960	201,642	210,078
351246	MINERVA VALLEY TEL	281,474	301,662	341,826	380,306	400,107
351247	MODERN COOP TEL CO	356,849	379,088	449,803	503,536	501,334
351248	MONTEZUMA MUTUAL TEL	661,512	738,952	781,320	841,383	906,061
351250	MUTUAL TEL CO	223,020	238,882	253,941	268,275	282,374
351251	MEDIAPOLIS TEL CO	709,796	744,527	795,784	855,120	913,678
351252	MUTUAL TEL CO	1,177,755	1,237,929	1,208,161	1,308,178	1,418,118
351257	NORTH ENGLISH COOP	270,940	287,432	308,128	335,271	367,121
351259	NORTHERN IOWA TEL CO	938,614	986,731	1,156,582	1,267,553	1,256,150
351260	NORTHWEST IOWA TEL	1,759,736	2,028,959	2,157,846	2,129,691	2,450,946

Table 3.32
Unseparated Non-Traffic-Sensitive Revenue Requirement by Study Area ($)

Study Area Code	Study Area Name	1998	1999	2000	2001	2002
	IOWA Cont.					
351261	NORTHWEST TEL COOP	437,862	502,309	606,140	682,928	699,932
351262	COMM 1 NETWORK	224,175	233,900	241,451	251,289	267,733
351262A	COMM 1 NETWORK	0	0	0	0	381,332
351263	OGDEN TEL CO - IA	523,803	558,279	563,754	583,220	642,617
351264	OLIN TEL CO, INC	287,202	300,353	345,906	376,628	381,332
351265	ONSLOW COOP TEL ASSN	89,266	93,698	114,882	124,465	126,958
351266	ORAN MUTUAL TEL CO	98,883	106,146	130,709	146,946	140,957
351269	PALO COOP TEL ASSN	158,888	173,973	194,910	215,206	228,829
351270	PALMER MUTUAL TEL CO	108,476	114,980	144,790	152,759	154,035
351271	PANORA COOP TEL ASSN	524,729	565,491	566,724	606,531	672,283
351273	PEOPLES TEL CO - IA	283,823	290,413	308,697	328,410	345,151
351274	CENTURYTEL-POSTVILLE	479,656	506,865	514,537	550,095	619,778
351275	PRAIRIEBURG TEL CO	84,650	88,639	105,015	114,939	116,002
351276	PRESTON TEL CO	403,785	426,324	448,542	484,660	529,572
351277	RADCLIFFE TEL CO	179,589	191,550	203,196	217,531	229,419
351278	READLYN TEL CO	258,917	278,104	300,159	327,213	357,384
351280	RINGSTED TEL CO	153,562	161,513	181,536	188,738	189,600
351282	ROCKWELL COOP ASSN	459,209	483,858	584,950	639,846	639,976
351283	ROYAL TEL CO	163,879	163,762	182,786	198,294	214,290
351284	RUTHVEN TEL EXCHANGE	285,681	292,037	301,874	320,580	344,466
351285	SAC COUNTY MUTUAL	380,724	395,787	415,099	448,795	481,009
351291	SCHALLER TEL CO	617,385	640,580	711,097	778,279	800,896
351292	SEARSBORO TEL CO	172,529	161,333	168,677	192,847	332,076
351293	SHARON TEL CO	393,336	423,294	444,162	489,324	534,360
351294	SCRANTON TEL CO	182,638	194,030	206,817	214,122	239,806
351295	SHELL ROCK TEL CO	333,057	351,594	365,897	392,974	423,094
351297	HEART OF IOWA COMM.	808,605	857,098	1,028,966	1,111,238	1,114,056
351298	SOUTH SLOPE COOP TEL	2,830,555	3,110,020	3,138,855	3,283,732	3,630,562
351298A	SOUTH SLOPE COOP TEL	0	0	0	487,524	538,227
351301	SOUTHWEST TEL EXCH	272,165	287,769	348,363	377,858	389,910
351302	SPRINGVILLE COOP TEL	370,138	398,039	424,276	460,395	506,258
351303	COOP TEL EXCHANGE	236,960	257,498	305,392	325,734	330,536
351304	SWISHER TEL CO	282,283	302,457	327,720	358,904	397,014
351305	STRATFORD MUTUAL TEL	246,115	251,917	255,147	274,403	298,250
351306	SULLY TEL ASSOC	360,095	391,158	412,896	447,123	702,235
351307	SUPERIOR TEL COOP	78,280	84,099	98,753	108,540	102,917
351308	TEMPLETON TEL CO	128,379	138,701	166,604	185,573	188,530
351309	TERRIL TEL. COOP.	166,983	171,110	179,769	196,982	204,787
351310	TITONKA TEL CO	202,486	213,915	223,176	234,300	252,531
351316	UNITED FARMERS TEL	173,248	162,650	169,750	165,788	167,629
351319	VAN BUREN TEL CO	955,836	1,024,440	1,146,466	1,258,698	1,343,971
351320	VAN HORNE COOP TEL	189,909	203,577	215,952	233,963	273,612
351322	VENTURA TEL CO, INC	195,922	205,716	214,693	233,625	238,964
351324	VILLISCA FARMERS TEL	414,156	432,367	455,717	490,991	522,536
351326	WALNUT TEL CO, INC	267,413	278,936	299,583	329,314	346,862
351327	WEBB-DICKENS TEL	110,640	99,069	93,814	92,641	93,871
351328	WEBSTER-CALHOUN COOP	1,774,467	1,878,885	2,282,166	2,492,824	2,526,714
351329	WELLMAN COOP TEL	403,336	423,504	454,059	485,046	536,477
351331	WEST IOWA TEL CO	1,664,214	1,746,574	1,848,490	1,983,644	2,164,165
351332	WEST LIBERTY TEL CO	1,078,827	1,132,647	1,137,703	1,198,406	1,316,628
351334	WESTERN IOWA ASSN	1,228,803	1,316,498	1,498,931	1,639,240	1,743,226
351335	WESTSIDE INDEPENDENT	117,662	124,404	149,261	162,525	165,074
351336	WILTON TEL CO	548,230	579,897	580,799	609,127	655,170
351337	WINNEBAGO COOP ASSN	2,445,928	2,553,553	2,888,496	3,139,724	3,281,951
351342	WOOLSTOCK MUTUAL	95,087	99,938	123,292	137,143	136,350
351343	WYOMING MUTUAL TEL	224,460	241,802	254,237	276,643	299,683
351344	PRAIRIE TEL CO	363,416	391,579	454,992	497,336	509,444

Table 3.32
Unseparated Non-Traffic-Sensitive Revenue Requirement by Study Area ($)

Study Area Code	Study Area Name	1998	1999	2000	2001	2002
	IOWA Cont.					
351346	ACE TEL ASSN-IA	1,597,210	1,738,513	1,775,346	1,818,365	1,762,569
351405	HILLS TEL CO, INC-IA	766,583	760,753	931,864	1,023,096	1,036,171
351424	MABEL COOP TEL-IA	327,405	350,348	429,820	476,947	490,948
351888	GRAND RIVER MUT-IA	2,191,149	2,288,263	2,297,116	2,307,147	2,353,667
355141	QWEST CORP-IA	209,561,711	201,729,722	217,933,348	211,503,364	211,529,086
	KANSAS Total	505,323,300	537,540,179	545,308,672	557,403,069	536,282,807
411317	UNITED OF EASTERN KS	29,048,239	29,946,331	28,915,896	29,002,758	30,077,664
411746	BLUE VALLEY TELE-COM	2,657,403	3,987,939	4,313,759	4,341,872	4,317,015
411756	COLUMBUS TELEPHONE	686,746	749,032	684,171	213,704	294,423
411758	COUNCIL GROVE TEL CO	588,836	634,687	835,789	884,922	1,010,134
411761	CUNNINGHAM TEL CO	1,391,741	1,287,114	1,260,623	1,307,803	1,172,570
411764	ELKHART TEL CO INC	603,019	638,511	748,938	768,005	698,577
411777	GOLDEN BELT TEL ASSN	1,700,979	2,452,146	4,538,160	5,899,280	7,473,124
411778	GORHAM TEL CO	149,572	154,192	166,594	182,875	161,370
411780	HAVILAND TEL CO	1,448,488	1,508,932	1,711,029	3,341,363	4,306,016
411781	H & B COMMUNICATIONS	496,499	481,424	622,578	586,097	552,507
411782	HOME TEL CO	1,053,413	1,499,025	1,504,934	1,666,130	1,836,247
411785	J. B. N. TEL CO INC	2,950,216	2,866,515	2,998,003	2,932,978	3,029,195
411788	KANOKLA TEL ASSN-KS	1,958,633	2,868,011	2,916,845	3,529,548	3,634,334
411791	LA HARPE TEL CO INC	136,422	149,851	171,599	180,518	188,173
411801	MADISON TEL., LLC	525,638	498,179	534,037	661,453	1,015,246
411807	MOKAN DIAL INC-KS	2,283,640	2,490,961	2,776,062	2,983,512	3,019,789
411808	MOUNDRIDGE TEL CO	1,612,358	2,042,963	2,399,689	2,602,992	2,855,812
411809	MUTUAL TEL CO	145,804	234,619	307,535	536,016	598,028
411814	PEOPLES TELECOM LLC	1,222,185	1,460,628	1,549,790	1,903,515	1,919,426
411817	PIONEER TEL ASSN INC	7,815,659	10,412,215	10,877,775	11,247,714	11,164,739
411818	CRAW-KAN TEL COOP	4,641,312	5,143,110	6,057,909	6,798,586	7,588,302
411820	RAINBOW TEL COOP	752,409	618,251	1,495,201	2,442,036	2,879,448
411826	RURAL TEL SERVICE CO	8,677,936	9,757,003	10,446,690	11,315,806	12,265,381
411827	S & T TEL COOP ASSN	3,578,225	3,755,962	3,854,639	4,349,122	5,379,036
411829	S & A TEL CO INC	1,103,978	1,012,306	1,220,087	1,174,037	1,213,923
411831	S. CENTRAL TEL - KS	1,984,620	2,372,309	2,735,834	3,308,632	2,719,432
411833	SOUTHERN KANSAS TEL	3,496,162	5,408,845	5,932,316	6,560,653	6,919,559
411835	SUNFLOWER TEL CO	3,998,316	4,186,130	4,175,373	4,681,031	4,560,863
411839	TRI-COUNTY TEL ASSN	1,244,901	1,298,081	1,310,442	1,164,301	1,167,048
411840	TWIN VALLEY TEL INC	1,015,981	941,461	1,170,376	1,382,417	1,862,629
411841	UNITED TEL ASSN	3,614,972	4,163,922	4,191,538	4,617,902	5,719,120
411842	UTC OF KANSAS	30,163,727	32,054,956	30,534,197	31,164,253	31,330,671
411845	WAMEGO TEL CO INC	1,479,588	1,552,549	1,907,547	2,004,676	2,446,889
411847	WHEAT STATE TEL, INC	1,107,225	1,258,193	1,460,036	2,340,481	2,498,716
411849	WILSON TEL CO INC	1,276,743	1,313,186	1,502,607	1,354,206	1,495,205
411852	ZENDA TEL COMPANY	135,037	166,401	223,558	221,870	192,958
411957	UTC-MO DBA UTC-SE KS	1,429,375	1,335,579	1,386,396	1,950,030	1,874,186
412030	TOTAH TELEPHONE CO	918,980	863,609	753,328	987,483	853,978
415214	SOUTHWESTERN BELL-KS	376,228,326	393,975,053	395,116,790	394,812,494	363,991,076
	KENTUCKY Total	644,659,396	661,598,664	682,375,178	695,195,379	728,919,572
260396	BALLARD RURAL COOP	2,070,889	2,200,242	2,351,178	2,487,881	2,782,612
260398	BRANDENBURG TEL CO	6,725,304	7,263,627	7,139,021	7,441,060	7,984,611
260401	DUO COUNTY TEL COOP	5,782,763	5,353,107	6,049,414	6,885,326	7,481,984
260402	ALLTEL KENTUCKY	6,793,829	7,214,743	8,476,532	9,148,819	7,672,394
260406	FOOTHILLS RURAL COOP	3,852,773	6,546,305	6,565,286	7,515,955	7,783,952
260408	GEARHEART-COALFIELDS	1,709,000	1,822,322	1,783,063	1,885,536	2,069,503
260411	LESLIE COUNTY TEL CO	4,472,718	4,344,818	4,580,836	4,617,272	4,876,613
260412	LEWISPORT TEL CO	402,870	434,318	491,702	518,781	577,492
260413	LOGAN TEL. COOP. INC	2,035,070	3,628,046	4,186,936	5,311,812	5,325,512

Table 3.32
Unseparated Non-Traffic-Sensitive Revenue Requirement by Study Area ($)

Study Area Code	Study Area Name	1998	1999	2000	2001	2002
	KENTUCKY Cont.					
260414	MOUNTAIN RURAL COOP	3,868,600	4,110,480	4,084,291	4,336,228	4,843,730
260415	PEOPLES RURAL COOP	2,111,657	2,269,373	3,837,996	4,444,422	4,864,646
260417	SALEM TEL CO	557,380	572,453	588,582	618,002	689,584
260418	SOUTH CENTRAL RURAL	7,432,268	11,794,882	13,303,378	16,403,051	16,842,567
260419	THACKER/GRIGSBY TEL	2,231,583	2,351,924	2,488,166	2,716,842	3,020,804
260421	WEST KENTUCKY RURAL	5,485,286	5,837,767	6,119,539	6,503,298	7,325,451
265061	CINCINNATI BELL-KY	58,070,303	58,323,493	56,915,930	59,497,118	58,980,308
265182	SO CENTRAL BELL-KY	355,120,726	365,484,565	351,304,194	373,293,982	390,385,089
269690	KY ALLTEL-LEXINGTON	139,273,069	137,612,657	157,482,331	142,409,683	157,336,609
269691	KY ALLTEL-LONDON	36,663,308	34,433,541	44,626,804	39,160,311	38,076,110
	LOUISIANA Total	763,313,055	780,596,859	761,953,677	798,800,305	815,024,377
270423	CENTURYTEL-CENTR LA	12,537,250	13,039,774	13,106,085	14,016,876	14,723,191
270424	CENTURYTEL-SE LA	7,276,322	7,384,590	7,552,148	7,243,197	7,598,850
270425	CAMERON TEL CO - LA	6,039,370	6,385,795	6,761,335	7,262,774	7,615,685
270426	CAMPTI-PLEASANT HILL	880,746	1,123,715	1,823,180	2,300,692	2,520,571
270427	CENTURYTEL-CHATHAM	3,237,167	3,171,740	3,253,852	2,786,694	2,413,555
270428	DELCAMBRE TEL CO	419,781	437,199	466,222	517,132	565,529
270429	EAST ASCENSION TEL	15,402,999	16,805,062	18,118,917	19,898,712	19,893,038
270430	ELIZABETH TEL CO	3,434,296	3,711,631	3,706,451	4,121,254	4,205,196
270431	CENTURYTEL-NW LA	6,967,601	7,257,573	7,306,418	7,148,692	6,958,873
270432	KAPLAN TEL CO	1,540,153	2,807,773	3,332,124	3,228,420	3,675,411
270433	LAFOURCHE TEL CO	7,551,921	7,805,372	8,859,297	8,812,402	8,769,237
270434	CENTURYTEL-EVANGELIN	28,000,340	29,038,195	29,729,438	29,739,514	30,593,014
270435	NORTHEAST LOUISIANA	1,153,629	1,077,968	1,201,385	1,221,961	1,189,504
270436	CENTURY NORTH LA	6,297,136	5,809,781	5,864,858	5,600,760	5,735,915
270438	RESERVE TEL CO	1,609,423	1,751,182	2,467,980	2,452,857	2,330,737
270439	CENTURYTEL-RINGGOLD	1,155,587	1,156,715	1,122,777	1,137,688	1,179,938
270440	CENTURYTEL - EAST LA	2,510,715	2,558,163	2,542,740	2,451,926	2,459,598
270441	STAR TEL CO	3,348,338	3,600,722	4,044,781	4,005,520	4,824,327
270442	CENTURYTEL-SW LA	5,234,248	5,495,927	5,519,163	5,735,611	5,736,937
275183	SO CENTRAL BELL-LA	648,716,034	660,177,982	635,174,527	669,117,623	682,035,271
	MAINE Total	240,271,055	232,102,264	222,672,359	239,822,901	233,171,851
100002	OXFORD WEST TEL CO	2,367,490	2,383,938	2,467,376	2,672,879	2,659,521
100003	LINCOLNVILLE TEL CO	3,531,602	3,414,441	3,396,414	3,293,811	3,258,154
100004	CHINA TEL CO.	1,386,308	1,478,902	1,518,944	1,410,052	1,322,413
100005	COBBOSSEECONTEE TEL	241,040	270,606	275,740	306,514	372,117
100007	ISLAND TEL CO	457,778	512,505	501,781	509,805	443,804
100010	HAMPDEN TEL CO	874,454	865,187	929,469	1,009,638	1,090,099
100011	HARTLAND & ST ALBANS	1,282,092	1,346,281	1,387,877	1,483,431	1,672,894
100015	COMMUNITY SERVICE	3,267,854	3,549,504	3,688,075	3,889,476	4,265,254
100019	OXFORD COUNTY TEL	1,806,284	1,985,461	2,090,712	2,271,823	2,486,585
100020	PINE TREE TEL & TEL	1,805,999	1,902,832	1,857,162	1,932,525	2,133,483
100022	SACO RIVER TEL & TEL	2,398,672	2,629,111	2,562,669	2,689,269	2,841,499
100024	SOMERSET TEL CO	5,158,121	5,307,288	5,458,509	5,493,639	5,605,798
100025	STANDISH TEL CO	6,750,532	7,843,779	8,248,874	8,236,631	7,675,192
100027	UNION RIVER TEL CO	1,009,205	993,180	1,075,656	1,040,628	1,090,250
100029	UNITY TEL CO., INC.	2,081,515	2,092,631	2,254,077	2,307,017	2,442,732
100031	WARREN TEL CO	645,739	681,271	687,258	872,459	1,031,389
100034	WEST PENOBSCOT TEL	852,489	831,996	857,498	925,612	994,912
103313	NORTHLAND TEL CO-ME	10,328,035	11,217,198	11,343,703	11,893,980	11,203,281
103315	MID MAINE TELECOM	2,795,701	2,671,352	3,077,195	2,919,547	2,836,132
105111	VERIZON MAINE	191,230,145	180,124,799	168,993,369	184,664,163	177,746,341
	MARYLAND Total	737,405,702	743,599,654	760,703,976	778,078,394	782,021,570
180216	ARMSTRONG TEL OF MD	1,711,968	2,190,835	2,692,538	2,964,581	3,049,900

Table 3.32
Unseparated Non-Traffic-Sensitive Revenue Requirement by Study Area ($)

Study Area Code	Study Area Name	1998	1999	2000	2001	2002
	MARYLAND Cont.					
185030	VERIZON MARYLAND INC	735,693,734	741,408,818	758,011,438	775,113,814	778,971,670
	MASSACHUSETTS Total	786,677,408	853,429,846	732,113,189	807,628,938	802,895,431
110036	GRANBY TEL & TEL -MA	756,494	1,018,612	1,190,143	1,116,188	1,135,441
110037	RICHMOND TEL CO	359,344	372,953	424,000	450,636	459,851
115112	VERIZON MASS.	785,561,570	852,038,282	730,499,046	806,062,114	801,300,139
	MICHIGAN Total	1,333,998,604	1,386,708,381	1,460,076,551	1,484,725,945	1,420,039,230
310669	ALLENDALE TEL CO	1,543,806	1,696,795	1,770,497	1,705,950	1,750,606
310671	CENTURY TEL. MIDWEST	15,421,578	16,115,871	16,484,405	15,683,150	15,846,500
310672	COMM CORP OF MI	1,944,351	1,937,139	2,017,019	2,183,213	2,185,377
310675	BARAGA TEL CO	1,542,443	1,598,847	1,646,182	1,760,781	1,904,039
310676	BARRY COUNTY TEL CO	2,264,227	2,371,979	2,255,204	2,346,379	2,566,825
310677	ISLAND TEL CO	741,925	633,607	592,346	608,448	582,502
310678	BLANCHARD TEL ASSN	414,617	432,625	451,576	487,524	535,223
310679	BLOOMINGDALE TEL CO	1,233,832	1,352,793	1,651,484	1,436,876	1,607,789
310680	CHIPPEWA COUNTY TEL	814,517	976,608	850,445	899,202	856,891
310682	FRONTIER-MICHIGAN	5,705,893	6,331,836	6,590,333	6,462,801	4,850,487
310683	CARR TEL CO	683,304	630,942	646,059	621,853	639,151
310685	CHATHAM TEL CO - MI	1,483,239	1,536,907	1,591,575	1,680,756	1,575,069
310688	CLIMAX TEL CO	420,722	439,592	487,348	498,601	528,884
310689	CENTURYTEL-UPPER MI	6,493,732	6,702,808	6,989,039	7,320,950	7,355,434
310691	DEERFIELD FARMERS	2,232,671	2,255,645	2,348,622	2,478,644	2,550,450
310692	DRENTHE TEL CO	243,301	254,208	265,059	288,097	312,830
310694	FARMERS DBA CHAPIN	218,082	224,719	238,066	259,824	286,001
310695	VERIZON NORTH-MI	216,949,583	188,141,170	226,225,274	205,363,825	215,635,793
310702	CENTURY OF MICHIGAN	24,617,772	25,945,603	26,950,688	26,110,906	27,168,318
310703	KALEVA TEL CO	823,870	854,770	930,677	1,016,689	1,106,901
310704	ACE TEL OF MICHIGAN	1,898,883	2,045,917	2,159,596	2,420,180	2,495,128
310705	CENTURY-NORTHN MICH.	895,686	2,092,452	1,679,208	1,908,299	1,300,635
310708	LENNON TEL CO	529,426	1,150,899	1,137,548	1,278,312	1,371,630
310711	MIDWAY TEL CO	605,776	669,425	778,530	885,624	807,938
310713	HIAWATHA COMM.	2,727,715	2,917,214	2,897,092	2,826,827	2,695,017
310714	OGDEN TEL CO	160,911	172,055	171,698	302,954	297,320
310717	ONTONAGON COUNTY TEL	1,859,187	1,829,449	1,809,818	1,785,532	1,819,323
310720	PENINSULA TEL CO -MI	753,800	861,784	869,513	854,457	788,870
310721	PIGEON TEL CO	1,617,376	1,565,649	1,826,113	1,734,644	2,062,680
310725	SAND CREEK TEL CO	365,610	380,209	402,492	431,831	463,948
310726	SHIAWASSEE TEL CO	2,465,090	2,633,403	2,819,583	2,929,314	2,972,866
310728	SPRINGPORT TEL CO	667,331	810,250	935,211	1,003,502	993,979
310732	UPPER PENINSULA TEL	4,840,285	4,914,010	5,212,595	5,507,993	5,453,803
310734	WALDRON TEL CO	400,532	398,078	430,768	493,490	487,914
310735	WESTPHALIA TEL CO	328,402	346,195	369,026	405,346	456,495
310737	WINN TEL CO	495,199	574,918	538,483	542,799	724,476
310738	WOLVERINE TEL CO	3,038,057	3,409,237	3,416,664	3,731,016	3,816,683
313033	VERIZON N-MI(ALLTEL)	14,210,900	13,711,813	18,429,650	16,812,236	15,585,322
315090	MICHIGAN BELL TEL CO	1,010,344,973	1,085,790,957	1,113,211,061	1,159,657,114	1,085,600,131
	MINNESOTA Total	683,714,001	693,089,295	762,419,393	785,137,221	788,569,161
361123	CITIZENS-FRONTIER-MN	29,858,526	31,422,311	45,330,486	44,396,187	42,633,994
361337	WINNEBAGO COOP ASSN	330,131	349,351	405,646	447,884	443,443
361346	ACE TEL ASSN-MN	2,713,181	3,061,494	3,489,432	3,931,558	3,610,601
361347	ALBANY MUTUAL ASSN	1,005,490	1,062,950	1,147,549	1,235,856	1,369,786
361348	WILDERNESS VALLEY	34,076	38,863	34,421	38,002	38,248
361350	ARVIG TEL CO	5,144,738	5,490,438	6,123,484	6,288,723	6,409,547
361353	CITY OF BARNESVILLE	357,358	370,519	403,238	431,831	478,347
361356	BENTON COOP TEL CO	1,277,997	1,368,940	1,490,180	1,648,956	1,881,780

Table 3.32
Unseparated Non-Traffic-Sensitive Revenue Requirement by Study Area ($)

Study Area Code	Study Area Name	1998	1999	2000	2001	2002
	MINNESOTA Cont.					
361357	BLACKDUCK TEL CO	608,053	568,331	668,070	702,831	731,382
361357A	BLACKDUCK TEL CO	0	0	0	0	14,246
361358	BLUE EARTH VALLEY	2,327,912	2,486,265	2,576,398	2,817,399	3,031,945
361362	BRIDGEWATER TEL CO	2,003,710	2,233,257	2,297,884	2,434,325	2,417,381
361365	CALLAWAY TEL CO	96,786	101,356	127,207	141,342	142,205
361367	FRONTIER-MINNESOTA	27,801,943	26,265,908	36,733,449	35,634,139	33,387,538
361370	CLARA CITY TEL EXCH	610,260	629,701	798,789	747,264	738,356
361372	CLEMENTS TEL CO	83,931	87,648	100,725	117,457	114,221
361373	CONSOLIDATED TEL CO	2,838,009	3,107,480	3,363,944	3,691,537	4,071,000
361374	ARROWHEAD COMM CORP	508,052	478,687	488,520	483,536	462,911
361375	MID-COMM-HICKORYTECH	2,937,099	3,113,079	3,272,182	3,798,219	4,241,954
361380	DELAVAN TEL CO	115,374	122,057	145,114	158,402	159,994
361381	DUNNELL TEL CO	96,307	100,122	121,850	129,695	126,525
361383	EAGLE VALLEY TEL CO	319,275	306,782	302,501	296,919	280,803
361384	EASTON TEL CO	102,267	107,171	130,360	146,577	147,556
361385	EAST OTTER TAIL TEL	7,294,709	6,520,793	8,095,525	8,332,371	8,987,318
361386	ECKLES TEL CO	1,038,489	1,101,946	1,037,543	1,733,246	1,811,613
361387	EMILY COOP TEL CO	588,183	575,462	639,362	722,307	753,677
361389	FARMERS MUTUAL TEL	404,793	423,566	521,091	576,274	575,443
361390	FEDERATED TEL COOP	745,467	801,132	940,082	1,030,472	1,045,145
361391	FELTON TEL CO. INC.	319,130	331,900	351,316	343,151	335,309
361395	GARDEN VALLEY TEL CO	4,598,132	5,220,631	5,908,242	6,119,314	6,701,412
361396	GARDONVILLE COOP TEL	1,036,750	1,070,949	1,168,962	1,275,650	1,367,931
361399	GRANADA TEL CO	121,831	108,719	102,346	83,086	89,048
361401	HALSTAD TEL CO	676,467	737,271	796,421	874,834	842,526
361403	FEDERATED UTILITIES	241,890	258,775	268,933	290,307	318,113
361404	HARMONY TEL CO	334,580	348,895	384,720	417,871	453,760
361405	HILLS TEL CO, INC	245,960	257,928	290,695	329,921	328,302
361408	HOME TEL CO - MN	626,993	650,201	688,235	744,932	807,990
361409	HUTCHINSON TEL CO	2,979,464	3,173,435	3,313,583	3,430,628	3,512,444
361410	JOHNSON TEL CO	1,398,344	1,654,700	1,764,590	2,032,983	1,921,839
361412	KASSON & MANTORVILLE	1,259,586	1,346,922	1,440,017	1,550,554	1,736,302
361413	MID STATE DBA KMP	711,949	750,630	800,796	864,681	913,824
361414	LAKEDALE TEL CO	3,360,266	3,400,790	3,905,631	4,003,541	4,027,356
361419	LISMORE COOP TEL CO	121,250	126,412	148,944	165,223	163,130
361422	LONSDALE TEL CO	425,648	452,338	487,348	536,307	602,184
361423	LOWRY TEL CO, LLC	269,316	282,785	294,122	325,107	353,327
361424	MABEL COOP TEL - MN	273,488	287,600	332,924	357,067	379,556
361425	CHRISTENSEN-MADELIA	504,542	513,837	524,312	548,030	606,160
361426	MANCHESTER-HARTLAND	230,747	255,832	314,240	338,377	339,757
361427	MANKATO-HICKORYTECH	9,036,288	9,825,158	10,472,020	10,706,637	10,365,460
361430	MELROSE TEL CO	3,024,439	3,181,669	3,398,236	3,649,848	4,067,079
361431	MIDWEST TEL CO	901,882	941,764	988,125	1,089,892	1,188,693
361433	MID STATE TEL CO	2,585,414	2,775,286	2,973,907	3,133,820	3,317,562
361437	MINNESOTA LAKE TEL	194,121	210,589	214,693	238,327	246,382
361439	MINNESOTA VALLEY TEL	368,950	380,248	453,748	497,003	498,694
361440	CANNON VLY TELECOM	739,681	783,548	818,413	886,999	949,633
361442	NEW ULM TELECOM, INC	2,605,121	2,759,425	4,293,386	4,830,773	4,687,969
361443	LORETEL SYSTEMS, INC	3,714,166	3,854,457	4,004,124	4,285,050	4,723,708
361445	CENTURYTEL-MINNESOTA	14,955,594	17,309,093	17,171,619	18,664,348	18,025,143
361448	OSAKIS TEL CO	518,631	547,946	551,871	587,448	648,539
361450	PARK REGION MUTUAL	1,486,211	1,573,634	1,624,284	1,832,932	2,056,215
361451	PAUL BUNYAN RURAL	3,675,958	3,994,330	4,256,399	5,630,295	6,660,136
361453	PEOPLES TEL CO - MN	1,354,308	1,557,088	1,750,626	1,775,653	1,693,287
361454	PINE ISLAND TEL CO	1,141,650	1,164,746	1,154,587	1,645,645	1,605,171
361456	UTC OF MINNESOTA	47,409,489	48,314,394	48,075,285	48,561,137	49,823,580
361472	REDWOOD COUNTY TEL	2,015,659	2,280,179	2,497,828	2,858,159	3,179,775

Table 3.32
Unseparated Non-Traffic-Sensitive Revenue Requirement by Study Area ($)

Study Area Code	Study Area Name	1998	1999	2000	2001	2002
	MINNESOTA Cont.					
361474	ROTHSAY TEL CO, INC	181,729	193,722	206,448	215,850	235,270
361475	RUNESTONE TEL ASSN	1,547,320	1,629,533	1,808,916	1,947,963	2,080,473
361476	SACRED HEART TEL CO	179,287	190,930	195,782	208,697	222,459
361479	SCOTT RICE -INTEGRA	3,869,779	4,306,315	4,478,058	4,734,312	5,019,209
361482	SHERBURNE CTY RURAL	3,043,303	3,393,831	3,323,777	3,618,403	3,991,498
361483	SLEEPY EYE TEL CO	2,009,947	1,932,603	2,269,203	2,577,772	2,841,099
361485	SPRING GROVE COOP	457,002	450,625	472,436	513,762	560,741
361487	STARBUCK TEL CO	469,560	487,639	507,665	539,227	591,043
361491	TWIN VALLEY-ULEN TEL	2,526,911	2,452,845	2,623,487	2,837,722	2,494,432
361494	UPSALA COOP TEL ASSN	311,391	335,032	345,454	420,561	428,087
361495	VALLEY TEL CO - MN	282,115	300,028	342,925	374,039	393,929
361499	CROSSLAKE TEL CO	652,486	705,083	668,396	689,671	756,167
361500	NORTHERN TEL CO - MN	22,388	25,635	20,283	22,958	24,617
361501	WEST CENTRAL TEL	2,025,717	2,816,515	2,890,830	2,889,838	3,323,449
361502	WESTERN TEL CO	754,364	786,646	827,234	869,984	935,884
361505	WIKSTROM TEL CO, INC	2,151,522	2,307,844	2,756,271	2,989,677	3,181,110
361507	WINSTED TEL CO	471,200	492,454	515,110	572,150	633,145
361508	WINTHROP TEL CO	363,993	377,956	390,527	424,686	463,948
361510	WOODSTOCK TEL CO	493,208	512,499	654,584	719,137	722,597
361512	WOLVERTON TEL CO	78,016	80,934	87,032	97,546	95,059
361515	ZUMBROTA TEL CO	599,177	629,629	607,775	631,835	697,794
361654	INTERSTATE TELECOMM.	554,294	585,503	620,452	671,531	722,209
365142	QWEST CORP-MN	452,562,792	451,824,675	484,514,837	496,237,518	496,879,599
367123	CITIZENS-FRONTIER-MN	1,400,493	1,291,107	2,521,354	2,713,539	1,631,090
	MISSISSIPPI Total	483,875,505	501,421,295	507,387,567	540,192,086	556,369,353
280446	BAY SPRINGS TEL CO	5,899,464	6,453,043	6,654,395	6,738,368	7,293,367
280447	BRUCE TEL CO - MS	1,037,866	1,096,649	1,897,527	1,833,801	2,134,570
280448	CALHOUN CITY TEL CO	1,939,105	2,121,992	2,206,249	2,272,963	2,249,564
280451	DECATUR TEL CO -MS	565,369	584,705	591,260	617,049	681,318
280452	DELTA TEL CO	3,416,921	3,531,845	3,656,502	3,482,051	3,503,662
280453	ALLTEL MISSISSIPPI	5,608,243	6,323,730	6,065,998	6,255,675	6,119,645
280454	FRANKLIN TEL CO - MS	5,961,187	6,382,133	7,468,623	7,481,344	8,019,046
280455	FULTON TEL CO	2,363,816	2,483,947	3,305,695	3,310,477	3,292,015
280456	GEORGETOWN TEL CO	456,127	500,773	511,830	560,884	627,810
280457	LAKESIDE TEL. CO.	331,421	377,527	413,859	500,582	522,097
280458	CENTURYTEL - N. MISS	10,767,301	12,964,474	14,404,576	15,029,321	15,929,881
280460	FRONTIER-MISSISSIPPI	1,737,806	1,828,792	1,927,823	2,052,202	2,310,178
280461	NOXAPATER TEL CO	506,704	539,355	684,931	676,925	651,680
280462	MOUND BAYOU TEL & CO	311,226	327,360	480,194	453,771	558,525
280466	SLEDGE TEL CO	513,075	546,781	565,828	931,755	681,197
280467	SMITHVILLE TEL CO	325,480	336,529	390,527	417,444	460,082
283301	SOUTHEAST MS TEL CO	3,072,166	3,425,180	3,615,128	3,696,061	3,606,774
285184	SO CENTRAL BELL-MS	438,766,556	451,283,205	452,218,357	483,537,585	497,346,904
287449	MYRTLE TEL CO	295,672	313,276	328,265	343,829	381,040
	MISSOURI Total	963,563,869	1,004,921,922	1,001,680,085	1,105,784,931	1,033,714,326
420463	BPS TEL. CO.	1,456,778	1,736,784	1,430,151	1,653,342	1,749,858
420472	CASS COUNTY TEL. CO.	4,457,307	5,640,994	6,596,292	6,623,408	6,877,704
421151	SPECTRA COMM. GROUP	0	0	32,158,712	52,325,074	54,976,841
421206	IAMO TEL CO - MO	410,433	435,486	541,032	591,831	602,029
421759	CRAW-KAN TEL COOP-MO	834,211	893,901	1,036,378	1,145,683	1,237,069
421807	MOKAN DIAL INC-MO	514,798	682,803	658,515	679,646	804,449
421860	ALMA COMM. CO.	129,349	136,719	159,065	174,011	176,106
421864	CHARITON VALLEY TEL	7,058,142	7,926,137	6,954,266	7,499,209	8,005,390
421865	CITIZENS TEL CO - MO	2,096,787	2,368,495	2,407,217	2,615,153	2,621,720
421866	OZARK TEL. CO.	1,078,158	1,759,055	2,128,680	2,170,545	2,108,527

Table 3.32
Unseparated Non-Traffic-Sensitive Revenue Requirement by Study Area ($)

Study Area Code	Study Area Name	1998	1999	2000	2001	2002
	MISSOURI Cont.					
421874	ELLINGTON TEL CO	639,967	643,426	753,537	1,158,013	1,129,740
421876	FARBER TEL CO	88,498	94,594	115,255	114,939	110,636
421882	FIDELITY TEL CO	4,924,987	5,220,208	5,139,482	5,419,593	5,729,792
421885	ALLTEL MISSOURI	26,532,105	27,776,987	27,813,039	28,394,885	26,326,297
421886	GOODMAN TEL CO	790,682	845,840	784,262	1,169,332	1,203,723
421887	GRANBY TEL CO - MO	841,443	877,996	1,563,395	1,668,230	1,790,559
421888	GRAND RIVER MUT-MO	6,065,981	6,185,555	6,277,890	6,357,999	6,701,621
421890	GREEN HILLS TEL CORP	2,589,029	2,700,929	2,903,379	2,758,901	2,768,924
421893	CHOCTAW TELEPHONE CO	185,376	209,372	217,531	235,642	261,082
421900	KLM TEL CO	530,283	565,346	662,156	737,894	765,833
421901	KINGDOM TELEPHONE CO	2,481,049	2,811,884	3,158,249	3,271,309	3,557,817
421908	LE-RU TELEPHONE CO	1,388,505	1,458,128	1,414,484	1,535,660	1,866,966
421912	MCDONALD COUNTY TEL	1,647,104	2,172,588	2,333,006	2,619,729	2,773,374
421914	MARK TWAIN RURAL TEL	2,976,547	3,464,747	3,866,992	4,488,886	4,709,828
421917	MID-MISSOURI TEL CO	3,976,002	5,071,989	4,717,382	5,086,537	4,709,241
421920	MILLER TEL CO - MO	321,972	336,302	693,142	663,085	864,949
421927	NEW FLORENCE TEL CO	155,129	169,801	179,708	226,493	300,064
421928	NEW LONDON TEL CO	528,889	528,376	517,046	516,719	510,296
421929	HOLWAY TEL CO	529,178	525,682	513,539	508,360	482,713
421931	NE MISSOURI RURAL	3,439,041	3,433,807	3,788,634	4,212,584	5,269,552
421932	LATHROP TEL COMPANY	403,817	427,351	461,831	493,989	538,975
421934	ORCHARD FARM TEL CO	419,939	399,813	380,193	351,749	358,523
421935	OREGON FARMERS MUT	348,558	371,429	442,176	760,414	734,108
421936	PEACE VALLEY TEL CO	143,443	155,378	185,235	208,935	221,847
421942	ROCK PORT TEL CO	584,473	634,488	662,644	726,990	803,569
421945	SENECA TEL CO	872,433	934,690	981,123	1,061,745	1,158,147
421949	STEELVILLE TEL EXCH	3,034,801	3,810,311	4,018,532	3,849,688	4,410,290
421951	STOUTLAND TEL CO	1,332,596	1,292,702	1,165,952	1,121,428	1,087,451
421957	UTC OF MISSOURI	85,639,879	92,370,616	91,918,420	89,284,699	86,991,710
425213	SOUTHWESTERN BELL-MO	618,253,518	646,005,627	632,181,551	718,077,850	663,828,671
429784	CENTURYTEL-MO CEN	45,969,708	44,645,760	37,567,978	38,298,583	32,307,902
429785	CENTURYTEL-MO BELLE	1,966,337	2,030,584	1,942,716	2,096,507	1,778,761
429786	CENTURYTEL-MO SOUTH	19,593,562	19,487,931	14,600,711	9,337,469	8,775,124
429787	CENTURYTEL-MO SW	106,333,076	105,681,311	93,688,605	93,492,197	79,726,551
	MONTANA Total	198,175,909	197,317,987	193,188,812	195,768,132	198,295,670
482235	BLACKFOOT TEL - BTC	5,170,165	5,233,040	5,912,765	6,261,832	6,617,738
482241	HOT SPRINGS TEL CO	481,648	465,053	500,494	585,661	595,128
482242	INTERBEL TEL COOP	2,518,744	2,624,522	2,884,260	2,866,132	3,246,786
482244	LINCOLN TEL CO INC	416,311	413,287	414,931	350,588	350,867
482246	MID-RIVERS TEL COOP	7,797,810	8,122,591	8,082,074	8,068,279	8,322,867
482247	NEMONT TEL COOP-MT	7,281,526	7,858,976	7,986,773	7,615,247	7,191,121
482248	NORTHERN TEL COOP	1,117,294	1,059,352	1,451,317	1,510,479	1,572,112
482249	CENTURYTEL-MONTANA	18,988,134	20,470,902	20,758,021	22,386,435	22,685,487
482250	PROJECT TEL CO	3,101,895	3,281,151	3,210,563	3,448,943	4,068,810
482251	RANGE TEL COOP-MT	2,835,928	2,942,236	2,947,221	2,661,353	2,632,428
482252	RONAN TEL CO	1,059,793	1,147,077	1,163,003	1,218,796	1,311,177
482254	SOUTHERN MONTANA TEL	679,879	762,102	701,677	738,910	788,290
482255	3-RIVERS TEL COOP	10,488,541	11,566,962	12,292,277	12,748,977	13,095,832
482257	TRIANGLE TEL COOP	3,487,260	3,907,303	4,477,039	4,901,033	6,108,600
483308	BLACKFOOT TEL - CFT	7,471,893	8,558,322	8,593,849	8,544,187	8,069,426
483310	CENTRAL MONTANA	5,383,927	5,348,558	5,139,321	5,082,427	5,384,975
484322	CITIZENS-FRONTIER-MT	4,439,269	4,963,373	4,929,984	4,533,394	4,015,303
485104	QWEST CORP-MT	115,455,890	108,593,179	101,743,243	102,245,459	102,238,726
	NEBRASKA Total	261,474,375	265,205,048	271,298,909	279,553,704	276,988,107
371128	CITIZENS-FRONTIER-NE	14,907,323	13,347,080	16,876,318	16,272,583	15,385,090

Table 3.32
Unseparated Non-Traffic-Sensitive Revenue Requirement by Study Area ($)

Study Area Code	Study Area Name	1998	1999	2000	2001	2002
	NEBRASKA Cont.					
371516	ARAPAHOE TEL CO	1,295,011	1,322,912	1,629,303	1,933,807	1,992,730
371517	ARLINGTON TEL CO	541,738	584,181	591,163	663,022	694,630
371518	ELSIE COMM., INC.	400,324	512,693	554,035	567,660	598,009
371524	BLAIR TEL CO	2,189,103	2,327,526	2,858,188	3,040,766	2,935,367
371525	THREE RIVER TELCO	653,779	858,846	842,783	993,918	1,076,158
371526	CAMBRIDGE TEL CO -NE	761,999	752,347	725,315	707,422	656,974
371530	CONSOLIDATED TELCO	568,347	613,313	724,600	793,402	799,971
371531	CLARKS TELECOM CO.	558,158	588,370	705,302	725,239	586,875
371532	CONSOLIDATED TEL CO	1,237,375	1,297,715	1,510,099	1,631,535	1,612,574
371534	COZAD TEL CO	740,503	770,161	899,810	1,026,190	959,251
371536	CURTIS TEL CO	730,830	876,948	950,582	976,713	989,261
371537	DALTON TEL CO, INC	817,197	970,759	1,572,255	1,858,573	2,009,141
371540	DILLER TEL CO	343,880	327,363	551,248	602,879	630,030
371542	EASTERN NEBRASKA TEL	1,511,014	1,505,969	1,486,269	1,501,191	1,544,242
371553	GLENWOOD TEL MEMBER	1,024,442	1,182,101	1,511,429	2,074,110	2,829,774
371555	HAMILTON TEL CO	2,142,180	2,274,706	2,346,037	2,509,655	2,652,994
371556	HARTINGTON TEL CO	454,994	474,675	489,644	511,268	581,545
371557	HARTMAN TEL EXCH INC	277,313	312,629	500,906	522,830	577,694
371558	HEMINGFORD COOP TEL	441,150	1,458,651	1,813,962	2,118,754	1,920,796
371559	HENDERSON CO-OP TEL	326,502	372,788	409,043	460,608	654,499
371561	HERSHEY COOP TEL CO	272,834	276,168	286,002	300,322	321,618
371562	CONSOLIDATED TELECOM	471,843	498,802	556,488	611,968	639,007
371563	HOOPER TEL CO	429,155	454,786	471,831	505,213	529,941
371565	K & M TEL CO, INC	229,439	249,818	297,260	325,049	328,207
371567	KEYSTONE-ARTHUR TEL	414,586	505,445	479,712	495,064	425,200
371568	ALLTEL NEBRASKA, INC	62,975,996	67,710,550	69,422,021	73,850,299	70,045,388
371574	NEBRASKA CENTRAL TEL	3,102,615	2,905,210	2,961,843	3,512,880	3,381,629
371576	NORTHEAST NEBRASKA	2,500,215	2,640,601	2,501,477	3,787,548	4,336,761
371577	GREAT PLAINS COMMUN	12,173,463	12,523,070	12,133,654	12,010,485	12,439,235
371581	PIERCE TEL CO	597,864	620,011	641,840	702,233	769,624
371582	PLAINVIEW TEL CO	356,348	361,681	380,892	403,477	444,398
371586	ROCK COUNTY TEL CO	737,019	640,433	596,231	681,970	660,037
371590	SODTOWN TEL CO	46,509	50,564	48,545	53,042	52,666
371591	SE NEBRASKA TEL CO	2,127,327	2,039,603	2,041,613	2,240,407	2,116,695
371592	STANTON TELECOM INC.	668,141	718,366	695,536	935,883	1,105,285
371595	UTC OF THE WEST-NE	8,896,722	9,772,080	9,205,432	8,997,082	9,403,707
371597	WAUNETA TEL CO	707,713	725,073	715,363	748,780	811,134
372455	BENKELMAN TEL CO	981,192	1,002,555	1,104,015	1,068,037	1,089,709
375143	QWEST CORP-NE	131,862,233	128,778,498	127,210,862	126,831,843	126,400,260
	NEVADA Total	234,522,103	252,611,272	269,180,068	277,924,954	278,106,292
552220	FILER MUTUAL TEL -NV	85,370	97,876	107,182	149,709	162,706
552223	CENTURY-GEM STATE-NV	203,770	272,020	278,200	303,735	266,603
552233	RURAL TEL CO - NV	690,718	695,514	842,163	1,055,605	1,025,661
552284	BEEHIVE TEL CO - NV	91,015	155,553	151,668	211,970	309,598
552302	VERIZON CALIF-NV	8,763,771	9,043,721	10,124,108	11,074,629	11,621,638
552348	CENTEL OF NV	123,864,492	133,291,886	136,837,068	142,010,710	139,408,695
552349	CHURCHILL-CC COMM.	6,416,806	6,832,977	7,364,790	7,350,311	7,200,259
552351	LINCOLN CTY TEL SYS	715,364	736,238	742,801	839,470	859,917
552353	MOAPA VALLEY TEL CO.	954,980	1,045,955	1,037,410	1,195,372	1,275,026
552356	RIO VIRGIN TEL CO	1,883,429	1,943,362	1,904,297	2,074,962	2,211,912
553304	HUMBOLDT TEL CO	1,159,550	1,381,181	1,671,086	1,891,263	1,998,545
554431	CITIZENS-FRONTIER-NV	9,558,478	12,231,044	11,595,206	11,794,748	11,487,039
554432	CITIZENS-FRONTIER-NV	958,883	784,981	1,298,077	880,707	892,057
555173	NEVADA BELL	79,175,479	84,098,965	95,226,010	97,091,763	99,386,637

Table 3.32
Unseparated Non-Traffic-Sensitive Revenue Requirement by Study Area ($)

Study Area Code	Study Area Name	1998	1999	2000	2001	2002
	NEW HAMPSHIRE Total	220,586,365	217,610,036	215,226,756	214,873,397	202,198,914
120038	BRETTON WOODS TEL CO	128,875	127,229	143,807	166,003	206,509
120039	GRANITE STATE TEL	3,769,027	3,732,195	4,107,471	4,114,831	4,403,875
120042	DIXVILLE TEL CO	160,804	163,762	181,288	211,687	265,098
120043	DUNBARTON TEL CO	455,227	484,518	512,002	550,095	604,283
120045	KEARSARGE TEL CO	3,455,746	3,429,003	3,447,159	3,754,804	3,698,889
120047	MERRIMACK COUNTY TEL	2,547,759	2,692,175	2,880,039	2,825,113	2,842,971
120049	UNION TEL CO	1,498,682	1,523,213	1,581,991	1,678,277	1,696,050
120050	WILTON TEL CO - NH	826,677	953,464	870,850	946,288	1,009,380
123321	MCTA, INC.	3,988,927	4,058,249	4,177,576	4,209,269	4,003,903
125113	VERIZON NEWHAMPSHIRE	203,754,641	200,446,228	197,324,572	196,417,031	183,467,956
	NEW JERSEY Total	1,324,114,219	1,399,782,865	1,348,962,395	1,375,211,797	1,361,912,851
160135	WARWICK VALLEY-NJ	1,358,621	1,432,713	1,664,727	1,796,087	2,094,744
160138	UNITED TEL - NJ, INC	53,483,054	53,762,298	51,292,006	51,306,619	52,933,196
165120	VERIZON NEW JERSEY	1,269,272,543	1,344,587,854	1,296,005,661	1,322,109,091	1,306,884,912
	NEW MEXICO Total	324,372,545	311,569,580	318,821,995	318,909,119	326,299,860
491164	VALOR-NM#1	9,948,383	11,174,404	11,469,632	10,993,670	12,761,904
491193	VALOR-NM#2	15,058,989	14,983,991	16,234,093	13,999,019	15,725,573
491231	MESCALERO APACHE	0	2,251,924	2,486,460	1,060,166	2,508,035
492066	DELL TEL CO-OP - NM	766,896	985,541	917,908	850,716	1,009,445
492176	VALLEY TEL COOP - NM	1,117,824	1,094,310	1,232,769	1,329,268	1,346,756
492259	BACA VALLEY TEL CO	781,010	885,474	867,172	947,692	865,396
492262	ENMR TEL COOP INC-NM	7,514,561	7,495,927	7,075,310	6,276,080	5,644,170
492263	LA JICARITA RURAL	1,286,025	1,358,859	1,999,290	2,147,026	2,010,694
492264	LEACO RURAL TEL COOP	1,816,855	2,005,911	2,468,263	2,614,409	3,508,586
492265	TULAROSA BASIN TEL.	2,295,292	2,668,338	2,883,723	3,121,690	3,212,345
492268	WESTERN NEW MEXICO	5,925,470	6,184,176	6,561,266	6,753,698	7,055,438
492270	PENASCO VALLEY TEL	3,794,996	3,900,998	3,922,483	4,143,775	5,174,087
492272	ROOSEVELT CNTY RURAL	1,581,424	1,909,520	1,911,480	1,822,587	1,899,063
492274	CENTURYTEL SW-NM	3,490,192	3,775,263	3,870,455	4,440,484	4,725,612
494449	NAVAJO-NM-FRONTIER	3,725,439	4,409,210	4,580,081	4,428,465	4,701,208
495105	QWEST CORP-NM	265,269,189	246,485,737	250,341,609	253,980,374	254,151,546
	NEW YORK Total	2,707,670,502	2,819,678,760	3,210,322,405	2,870,432,209	2,921,972,068
150071	ARMSTRONG TEL CO-NY	1,529,859	1,628,041	1,786,767	1,806,125	1,933,644
150072	FRONTIER-AUSABLE VAL	2,508,666	2,362,990	2,394,659	2,363,780	2,465,643
150073	BERKSHIRE TEL CORP	1,295,132	2,169,949	2,258,433	2,371,759	2,175,939
150076	CASSADAGA TEL CORP	426,356	460,973	483,799	515,671	571,097
150077	CHAMPLAIN TEL CO	4,617,639	2,915,377	2,946,359	2,285,179	2,375,441
150078	CHAUTAUQUA & ERIE	2,513,523	3,091,126	3,345,549	3,023,491	3,007,210
150079	CHAZY & WESTPORT	1,766,014	1,758,967	1,747,636	1,772,865	1,842,917
150081	CITIZENS HAMMOND NY	2,218,700	2,258,004	2,230,180	1,911,438	1,898,174
150084	TACONIC TEL CORP	6,422,703	7,031,755	7,551,686	6,770,734	6,904,470
150085	CROWN POINT TEL CORP	895,560	910,552	897,593	981,441	1,016,696
150088	DELHI TEL CO	1,432,428	1,536,515	1,457,899	1,511,434	1,589,906
150089	DEPOSIT TEL CO	3,044,307	2,769,850	2,834,586	2,697,539	2,763,163
150091	DUNKIRK & FREDONIA	1,448,613	1,634,568	1,682,885	1,971,899	1,790,968
150092	EDWARDS TEL CO	2,198,236	1,460,348	1,463,744	1,480,346	1,472,369
150093	EMPIRE TEL CORP	2,402,975	2,768,411	2,621,497	2,456,818	2,728,520
150095	FISHERS ISLAND TEL	281,753	298,586	325,607	341,658	348,892
150097	GERMANTOWN TEL CO	1,837,872	1,923,772	1,893,996	1,889,939	1,752,006
150099	HANCOCK TEL CO	705,600	724,837	722,130	792,099	787,658
150100	FRONTIER COMM OF NY	19,577,762	20,201,506	19,984,883	19,093,833	20,020,546
150104	MARGARETVILLE TEL CO	1,382,446	1,598,691	1,556,957	1,642,927	1,607,230
150105	MIDDLEBURGH TEL CO	2,021,452	2,189,110	2,210,882	2,057,475	2,158,172
150106	ALLTEL NY-FULTON	14,485,980	14,448,468	14,106,710	13,832,645	12,717,329

Table 3.32
Unseparated Non-Traffic-Sensitive Revenue Requirement by Study Area ($)

Study Area Code	Study Area Name	1998	1999	2000	2001	2002
	NEW YORK Cont.					
150107	NEWPORT TEL CO	1,449,308	1,505,838	1,502,872	1,429,834	1,434,481
150108	NICHOLVILLE TEL CO	1,878,588	1,644,242	1,782,190	1,733,790	1,764,847
150109	ALLTEL NY-JAMESTOWN	11,361,283	11,758,562	11,688,856	11,478,895	10,835,469
150110	OGDEN TEL DBA FRNTER	4,447,234	4,467,713	4,788,019	4,825,374	4,270,701
150111	ONEIDA COUNTY RURAL	1,992,962	1,787,415	2,211,208	1,909,563	2,011,629
150112	ONTARIO TEL CO, INC.	1,365,977	1,435,366	1,343,830	1,356,121	1,461,709
150113	ALLTEL NY-RED JACKET	598,643	548,787	550,613	560,683	520,199
150114	ORISKANY FALLS TEL	229,140	185,998	192,869	176,067	201,231
150116	PATTERSONVILLE TEL	473,559	496,790	597,714	583,592	619,125
150118	PORT BYRON TEL CO	1,848,382	1,737,443	1,704,438	1,600,521	1,633,217
150121	FRONTIER-ROCHESTER	116,195,715	108,108,929	115,051,169	116,941,841	105,478,631
150122	FRONTIER-SENECA GORH	2,164,786	2,320,689	3,054,592	2,885,588	2,653,056
150125	STATE TEL CO	2,138,517	2,279,637	2,215,851	2,294,743	2,407,271
150128	FRONTIER-SYLVAN LAKE	5,599,445	5,907,133	5,633,206	5,827,723	4,514,958
150129	TOWNSHIP TEL CO	2,528,383	1,321,950	1,617,248	1,826,856	1,674,598
150131	TRUMANSBURG TEL CO.	2,453,375	2,579,000	2,770,963	3,026,590	3,010,388
150133	VERNON TEL CO	808,891	796,635	796,187	825,007	839,091
150135	WARWICK VALLEY-NY	3,083,468	3,294,705	3,745,095	3,685,259	3,360,679
154532	CITIZENS-FRONTIER-NY	91,013,020	99,199,317	97,855,490	95,292,666	97,602,054
154533	CITIZENS-FRONTIER-NY	4,028,752	4,813,620	4,649,099	5,044,072	8,008,227
154534	CITIZENS-FRONTIER-NY	10,651,248	11,646,824	11,768,297	12,609,577	11,033,718
155130	VERIZON NEW YORK	2,366,346,253	2,475,699,773	2,858,298,161	2,520,946,752	2,582,708,797
	NORTH CAROLINA Total	1,366,692,894	1,414,819,757	1,437,698,127	1,478,801,529	1,474,152,929
230468	ATLANTIC MEMBERSHIP	7,866,415	8,970,184	10,551,496	12,632,474	14,163,600
230469	BARNARDSVILLE TEL CO	792,560	814,694	941,508	891,912	903,214
230470	CAROLINA TEL & TEL	289,897,720	312,097,100	310,078,850	307,332,132	310,714,850
230471	CENTEL OF NC	74,164,322	76,621,451	80,753,118	78,374,148	77,471,299
230473	CITIZENS TEL CO	8,451,776	9,064,572	10,623,236	9,937,330	10,683,273
230474	CONCORD TEL CO	26,889,438	27,748,902	34,593,445	34,901,911	37,477,356
230476	ALLTEL CAROLINA-NO	58,527,861	62,258,973	68,512,863	72,490,897	65,846,944
230478	ELLERBE TEL CO	610,686	659,662	621,125	644,675	717,027
230479	VERIZON SOUTH-NC	70,437,023	59,667,786	66,303,744	66,670,657	67,746,566
230483	LEXCOM TELEPHONE CO.	15,481,512	15,339,063	16,041,077	17,833,398	18,467,444
230485	MEBTEL, INC.	2,401,324	2,815,002	2,935,942	3,097,029	3,161,464
230491	N.ST. DBA N. ST.COMM	29,848,115	32,313,651	33,791,849	34,406,413	34,469,839
230494	PINEVILLE TEL CO	533,422	547,706	567,059	581,413	634,276
230495	RANDOLPH TEL CO	1,133,593	1,229,534	1,208,889	1,244,005	1,302,643
230496	RANDOLPH MEMBERSHIP	2,883,067	3,093,767	3,261,625	3,509,733	3,795,657
230497	PIEDMONT MEMBERSHIP	917,038	994,282	1,035,638	1,102,243	1,209,402
230498	SALUDA MOUNTAIN TEL	870,666	894,854	867,678	904,452	866,558
230500	SERVICE TEL CO	371,439	386,555	400,762	431,575	475,144
230501	SKYLINE MEMBERSHIP	8,647,654	9,258,141	8,684,049	9,460,384	10,287,055
230502	STAR MEMBERSHIP CORP	6,421,780	6,834,995	7,325,276	7,974,749	8,169,564
230503	SURRY MEMBERSHIP	3,826,120	4,062,081	3,967,174	4,122,048	4,359,615
230505	TRI COUNTY TEL MEMBR	1,035,923	1,106,854	1,150,836	1,304,341	1,439,373
230509	VERIZON S-NC(CONTEL)	40,801,268	42,136,401	57,587,077	50,085,877	47,529,771
230510	WILKES MEMBERSHIP	5,198,316	5,477,220	6,242,219	6,712,060	7,936,010
230511	YADKIN VALLEY TEL	7,637,892	8,171,570	7,841,394	8,155,951	8,772,498
235193	SOUTHERN BELL-NC	701,045,964	722,254,757	701,810,196	743,999,723	735,552,490
	NORTH DAKOTA Total	116,473,081	116,291,556	126,033,362	124,693,169	125,821,750
381131	CITIZENS-FRONTIER-ND	0	0	1,155,252	5,669,306	4,065,148
381447	NORTH DAKOTA TEL CO	6,347,038	6,389,077	6,508,659	6,727,364	6,227,616
381509	WOLVERTON TEL CO	144,295	147,629	159,878	173,209	178,382
381601	ABSARAKA COOP TEL CO	26,312	27,680	26,191	29,469	29,359
381604	BEK COMM. COOP.	4,078,433	4,594,532	4,745,981	5,176,572	5,673,305

Table 3.32
Unseparated Non-Traffic-Sensitive Revenue Requirement by Study Area ($)

Study Area Code	Study Area Name	1998	1999	2000	2001	2002
	NORTH DAKOTA Cont.					
381607	CONSOLIDATED TELCOM	5,077,230	5,281,032	5,036,188	5,482,851	5,684,639
381610	DAKOTA CENTRAL COOP	2,649,141	2,558,028	2,936,307	3,576,649	3,671,376
381611	DICKEY RURAL COOP	3,020,981	3,477,300	4,031,615	4,235,157	4,382,753
381611A	DICKEY RURAL COOP	0	0	0	0	170,083
381614	POLAR TELECOMM.	559,498	577,951	696,724	750,816	755,276
381614A	POLAR TELECOMM.	0	0	0	0	282,738
381615	GRIGGS COUNTY TEL CO	733,894	752,819	796,665	858,023	902,986
381616	INTER-COMMUNITY TEL	1,536,685	1,438,193	1,392,572	1,596,315	1,517,837
381617	MIDSTATE TEL CO	580,763	679,584	726,859	887,188	1,055,311
381622	MOORE & LIBERTY TEL	334,580	348,263	374,788	408,761	436,830
381623	NOONAN FARMERS TEL	89,662	91,536	99,938	111,971	115,558
381625	NORTHWEST COMM COOP	1,811,883	1,864,388	2,181,196	2,380,563	2,417,604
381630	POLAR COMM MUT AID	2,593,025	2,824,073	3,007,080	3,390,233	3,180,210
381631	RED RIVER RURAL TEL	1,297,682	1,348,669	1,569,982	1,731,876	1,793,769
381631A	RED RIVER RURAL TEL	0	0	0	0	487,828
381632	RESERVATION TEL COOP	3,166,246	3,590,763	3,816,350	3,996,662	4,056,949
381636	UNITED TEL MUTUAL	3,667,224	3,784,805	4,973,722	5,353,589	5,382,164
381637	W. RIVER TELECOM.	7,354,456	8,357,223	8,297,782	8,710,740	8,769,439
381638	MIDSTATE COMM.	381,630	403,207	466,071	499,339	522,330
382247	NEMONT TEL COOP - ND	133,495	137,355	121,812	131,316	125,147
383303	SRT COMMUNICATIONS	16,883,544	12,770,761	13,728,012	14,257,992	15,431,131
385144	QWEST CORP-ND	54,005,382	54,846,690	59,183,738	48,557,209	48,505,984
	NORTHERN MARIANA ISLANDS	9,528,257	9,862,007	9,990,710	7,977,383	7,094,854
653700	MICRONESIAN TELECOMM	9,528,257	9,862,007	9,990,710	7,977,383	7,094,854
	OHIO Total	1,410,983,242	1,400,266,108	1,446,859,118	1,466,204,074	1,480,547,050
300585	ARCADIA TEL CO	270,674	281,957	303,585	331,699	361,087
300586	THE ARTHUR MUTUAL	401,467	453,051	424,276	455,350	516,226
300588	AYERSVILLE TEL CO	353,351	375,728	395,792	422,113	451,985
300589	BASCOM MUTUAL TEL CO	214,866	228,877	241,759	277,928	289,253
300590	BENTON RIDGE TEL CO	414,385	429,926	498,117	552,903	579,043
300591	BUCKLAND TEL. CO.	289,379	297,959	305,864	317,241	346,862
300594	THE CHAMPAIGN TEL CO	2,937,160	3,122,709	3,008,024	3,112,760	3,140,459
300597	THE CHILLICOTHE TEL	15,871,797	18,166,263	18,756,974	20,265,800	20,096,809
300598	MCCLURE TEL CO	436,103	430,229	432,745	633,862	639,687
300604	COLUMBUS GROVE TEL	503,841	572,927	568,852	590,463	652,924
300606	CONNEAUT TEL CO	1,944,378	2,032,210	2,086,007	4,063,229	4,377,235
300607	CONTINENTAL OF OHIO	897,449	949,450	1,017,182	1,056,744	1,040,327
300609	DOYLESTOWN TEL CO	990,382	1,038,041	1,005,506	1,042,997	1,122,503
300612	FARMERS MUTUAL TEL	217,126	221,161	189,566	181,356	194,301
300613	LITTLE MIAMI COMM.	1,440,567	1,446,956	1,444,660	1,514,077	1,524,016
300614	FORT JENNINGS TEL CO	272,029	290,144	313,219	351,992	385,304
300615	VERIZON NORTH-OH	226,437,064	220,508,852	228,684,600	233,575,549	247,569,988
300618	GERMANTOWN INDEPEND	1,055,391	1,111,336	1,085,597	1,109,167	1,174,547
300619	GLANDORF TEL CO	301,350	353,791	385,473	414,837	478,347
300625	KALIDA TEL CO	476,366	540,504	560,921	588,716	652,576
300630	CENTURYTEL OF OHIO	17,409,362	20,571,640	20,810,828	20,306,254	20,412,586
300633	MIDDLE POINT HOME	244,148	255,923	291,228	314,194	338,631
300634	MINFORD TEL CO	758,146	828,079	777,125	812,024	895,110
300639	THE NEW KNOXVILLE	364,210	390,423	409,118	422,894	457,384
300644	THE NOVA TEL CO	672,991	729,665	740,098	729,310	716,216
300645	OAKWOOD TEL CO	362,444	394,187	412,769	422,113	475,717
300649	ORWELL TEL CO	3,280,962	3,391,738	3,538,902	3,225,340	3,098,360
300650	OTTOVILLE MUTUAL	458,715	506,705	538,753	595,338	648,839
300651	PATTERSONVILLE TEL	131,604	140,351	167,727	181,121	193,833
300654	RIDGEVILLE TEL CO	237,640	255,639	277,219	300,634	326,516

Table 3.32
Unseparated Non-Traffic-Sensitive Revenue Requirement by Study Area ($)

Study Area Code	Study Area Name	1998	1999	2000	2001	2002
	OHIO Cont.					
300656	SHERWOOD MUTUAL TEL	359,738	386,829	412,035	454,617	524,534
300658	SYCAMORE TEL CO	819,890	799,677	825,217	841,362	807,545
300659	TELEPHONE SERVICE	2,611,851	2,868,196	2,795,419	2,889,029	2,925,236
300661	UTC OF OHIO	149,772,102	147,473,401	150,064,900	121,690,918	139,443,524
300662	VANLUE TEL CO	247,518	270,328	274,562	296,265	329,644
300663	VAUGHNSVILLE TEL CO	123,199	133,074	171,869	186,443	192,428
300664	WABASH MUTUAL TEL CO	300,218	346,315	396,797	444,597	496,715
300665	ALLTEL OHIO INC.	33,229,988	33,913,759	34,498,759	35,235,572	32,951,884
300666	WESTERN RESERVE TEL	45,922,828	48,131,825	50,170,532	51,245,085	44,877,011
300682	FRONTIER-MI-OH	172,578	164,879	162,942	169,805	158,327
305062	CINCINNATI BELL-OH	162,559,100	157,843,322	157,866,758	159,231,340	154,510,884
305150	OHIO BELL TEL CO	735,218,885	727,618,081	759,546,845	795,351,036	790,172,645
	OKLAHOMA Total	559,334,625	570,803,030	583,462,653	631,331,865	602,267,820
431165	VALOR-OK	34,788,029	31,746,332	34,242,920	40,769,160	40,365,683
431704	LAVACA TEL CO-OK	398,875	426,865	456,062	478,437	531,677
431788	KANOKLA TEL ASSN-OK	966,070	1,545,170	1,712,253	1,668,366	1,809,477
431831	S. CENTRAL TEL - OK	644,933	1,471,503	1,900,381	1,818,780	1,480,694
431965	ALLTEL OKLAHOMA INC	11,565,530	11,415,277	11,108,540	11,133,097	10,416,084
431966	ATLAS TEL CO	1,006,906	1,027,085	1,072,539	1,290,074	1,264,579
431968	BEGGS TEL CO	487,872	510,223	520,896	543,467	632,388
431969	BIXBY TEL CO	3,770,949	4,105,238	4,423,491	4,447,663	4,746,503
431974	CANADIAN VALLEY TEL	738,419	798,627	841,471	1,220,094	1,117,605
431976	CARNEGIE TEL CO INC	741,705	788,192	881,633	947,509	943,637
431977	CENTRAL OKLAHOMA TEL	1,564,621	1,815,709	1,774,302	1,686,035	2,068,313
431979	CHEROKEE TEL CO	1,152,686	1,708,694	1,706,771	2,357,553	2,521,448
431980	CHICKASAW TEL CO	4,980,213	5,703,175	6,614,716	7,413,190	7,315,078
431981	CHOUTEAU TEL CO	2,151,799	2,165,627	2,311,018	2,332,846	2,260,250
431982	CIMARRON TEL CO	3,320,405	4,712,714	5,408,404	7,231,990	8,068,637
431984	OKLAHOMA COMM SYSTEM	8,001,721	8,209,281	8,695,335	8,806,155	9,103,392
431985	CROSS TEL CO	8,127,895	6,498,339	7,668,115	10,589,294	10,821,950
431988	DOBSON TEL CO	3,170,371	3,505,551	3,446,114	3,541,793	4,000,377
431994	GRAND TEL CO INC	1,700,219	2,012,281	2,204,241	2,401,364	2,368,576
431995	HINTON TEL CO	1,505,493	1,596,781	1,670,320	2,048,031	2,426,331
432006	MCLOUD TEL CO	3,126,410	3,630,923	4,258,430	7,914,285	7,567,818
432008	MEDICINE PARK TEL CO	251,985	264,716	292,913	498,125	509,732
432010	MID-AMERICA TEL INC	1,330,607	1,280,660	1,364,452	1,421,202	1,377,968
432011	OKLAHOMA ALLTEL, INC	9,978,070	9,884,731	9,658,049	9,684,758	9,359,442
432013	OKLAHOMA TEL & TEL	1,419,486	1,565,089	1,380,467	1,849,903	1,812,863
432014	OKLAHOMA WESTERN TEL	1,971,464	2,219,175	2,203,125	2,071,422	2,328,090
432016	PANHANDLE TEL COOP	8,241,707	8,014,312	7,125,256	7,357,111	7,810,005
432017	PINE TELEPHONE CO	2,499,324	2,480,372	2,485,054	2,454,905	2,172,827
432018	PIONEER TEL COOP INC	20,637,604	21,589,958	23,488,684	24,650,030	25,229,781
432020	POTTAWATOMIE TEL CO	2,079,601	1,786,196	2,121,221	2,173,520	2,476,170
432022	SALINA-SPAVINAW TEL	3,440,380	3,226,054	3,829,049	3,445,102	3,588,030
432023	SHIDLER TEL CO	397,427	414,497	483,255	432,753	1,105,850
432025	SW OKLAHOMA TEL CO	357,999	368,306	501,819	383,692	384,661
432029	TERRAL TEL CO	156,926	174,220	223,813	530,520	1,014,199
432030	TOTAH TELEPHONE CO	1,338,745	1,282,247	1,445,052	1,580,194	1,790,197
432032	VALLIANT TEL CO	695,984	1,204,494	1,384,503	1,540,564	1,473,287
432034	WYANDOTTE TEL CO	543,073	574,335	510,222	537,776	491,619
432141	SANTA ROSA TEL COOP	267,371	283,148	338,667	367,270	363,014
435215	SOUTHWESTERN BELL-OK	409,815,752	418,796,932	421,709,101	449,713,836	417,149,584
	OREGON Total	608,663,073	604,280,043	586,590,503	616,861,991	624,966,072
532226	MIDVALE TEL EXCH -OR	240,188	243,475	229,517	209,810	178,774
532359	BEAVER CREEK COOP	2,025,847	2,483,047	2,448,490	2,693,213	2,688,294

Table 3.32
Unseparated Non-Traffic-Sensitive Revenue Requirement by Study Area ($)

Study Area Code	Study Area Name	1998	1999	2000	2001	2002
	OREGON Cont.					
532361	CENTURYTEL-EA OREGON	38,208,927	38,666,395	39,434,255	41,612,117	40,579,957
532362	CANBY TEL ASSN	2,686,005	2,720,909	2,625,021	2,504,130	2,891,458
532363	CLEAR CREEK MUTUAL	2,056,328	2,272,498	2,528,307	2,464,225	2,621,152
532364	COLTON TEL CO	1,060,207	1,067,533	1,272,148	1,215,625	1,276,967
532369	EAGLE TEL SYSTEMS	409,604	404,706	418,478	503,806	527,073
532371	CASCADE UTIL INC	2,956,489	3,404,577	3,733,084	3,733,487	3,919,686
532373	GERVAIS TELEPHONE CO	365,297	412,260	515,328	647,824	710,218
532375	ROOME TELECOMM INC	487,742	567,252	695,337	570,662	588,010
532376	HELIX TEL CO.	305,916	324,482	343,499	344,317	367,541
532377	HOME TELEPHONE CO	285,005	274,596	294,202	300,658	312,783
532378	TRANS-CASCADES TEL	263,803	270,406	463,814	254,007	366,355
532383	MOLALLA TEL CO.	3,580,871	3,834,458	4,098,001	4,402,950	4,555,326
532384	MONITOR COOP TEL	382,710	409,393	515,528	540,969	573,076
532385	MONROE TELEPHONE CO.	477,003	501,498	509,019	599,145	801,670
532386	MT. ANGEL TEL CO.	556,205	578,227	572,913	606,084	660,931
532387	NEHALEM TEL & TEL	774,016	850,006	825,371	952,823	1,176,167
532388	NORTH STATE TEL CO.	188,940	199,427	175,608	157,114	176,339
532389	OREGON TEL CORP	836,627	883,348	827,547	832,370	884,083
532390	OREGON-IDAHO UTIL.	1,749,924	1,638,024	1,615,133	1,622,296	1,577,827
532391	PEOPLES TEL CO. - OR	446,777	456,415	481,274	503,376	547,363
532392	PINE TEL SYSTEM INC.	773,335	817,974	882,292	1,181,184	1,355,982
532393	PIONEER TEL COOP	7,374,834	8,252,638	8,637,298	8,951,125	9,216,806
532396	ST PAUL COOP ASSN	206,044	223,226	233,442	250,627	272,510
532397	SCIO MUTUAL TEL ASSN	1,352,080	1,457,863	1,598,498	1,799,734	1,769,760
532399	STAYTON COOP TEL CO	1,775,827	1,903,170	1,955,919	2,018,575	2,084,682
532400	UTC OF THE NW - OR	20,077,577	21,018,369	19,730,078	20,807,111	21,010,455
532404	ASOTIN TEL - OR	187,376	162,604	161,817	150,865	131,253
532416	VERIZON N'WEST-OR	121,907,032	120,705,174	128,331,290	130,147,171	136,681,941
532456	MALHEUR HOME TEL CO	4,784,836	5,027,074	5,224,030	4,843,056	4,837,270
533401	CITIZENS-FRONTIER-OR	6,079,039	6,596,157	6,864,439	6,722,016	6,561,115
535163	QWEST CORP-OR	383,800,663	375,652,861	348,349,526	372,719,520	373,063,247
	PENNSYLVANIA Total	1,758,634,038	1,814,378,361	1,808,851,259	1,786,141,501	1,786,180,983
170145	THE BENTLEYVILLE TEL	898,787	940,529	863,284	868,956	916,861
170149	FRONTIER-BREEZEWOOD	1,305,112	1,302,648	1,443,262	1,409,485	1,342,692
170151	BUFFALO VALLEY TEL	5,144,128	5,535,619	5,779,658	6,177,578	6,116,656
170152	FRONTIER-CANTON	1,171,514	1,212,102	1,322,571	1,254,122	1,260,713
170156	CITIZENS - KECKSBURG	1,375,945	1,440,234	1,387,516	1,457,499	1,427,725
170161	COMMONWEALTH TEL ENT	70,976,950	77,578,094	76,960,655	82,921,375	90,318,439
170162	THE CONESTOGA TEL	13,630,642	14,655,277	14,762,713	15,598,509	16,259,348
170165	DENVER & EPHRATA	13,853,998	14,734,712	15,053,225	15,712,872	15,938,568
170168	FRONTIER-PA	4,217,392	4,646,747	5,048,770	4,695,813	4,044,291
170169	VERIZON NORTH-PA	119,316,387	120,241,245	145,659,208	140,693,072	147,061,416
170170	VERIZON N-PA(CONTEL)	13,720,531	12,232,511	15,094,860	14,423,667	13,913,202
170171	HICKORY TEL CO	394,189	411,241	434,869	469,626	499,534
170175	IRONTON TEL CO	1,221,659	1,333,813	1,317,618	1,572,361	1,488,869
170176	ALLTEL PENNSYLVANIA	61,790,954	65,476,243	65,994,781	68,278,759	63,084,325
170177	LACKAWAXEN TELECOM	1,146,146	1,191,298	1,145,015	1,161,217	1,103,866
170178	FRONTIER-LAKEWOOD	363,764	318,023	368,884	378,457	330,158
170179	LAUREL HIGHLAND TEL	1,493,966	1,601,380	1,525,855	1,584,846	1,644,724
170183	MAHANOY & MAHANTONGO	1,416,955	1,417,180	1,440,274	1,468,081	1,589,959
170185	MARIANNA - SCENERY	815,595	1,131,303	1,108,325	1,450,408	1,428,679
170189	ARMSTRONG TEL CO-PA	756,040	787,179	991,259	1,082,622	1,134,572
170191	NORTH EASTERN PA TEL	3,428,420	3,636,228	3,821,558	4,096,000	4,538,373
170192	NORTH PENN TEL CO	2,261,200	2,591,042	2,682,425	2,723,663	2,772,694
170193	NORTH PITTSBURGH TEL	17,800,508	19,610,320	19,911,351	20,381,263	20,341,308
170194	FRONTIER-OSWAYO RIVR	617,648	625,876	645,541	558,184	545,918

Table 3.32
Unseparated Non-Traffic-Sensitive Revenue Requirement by Study Area ($)

Study Area Code	Study Area Name	1998	1999	2000	2001	2002
	PENNSYLVANIA Cont.					
170195	ARMSTRONG TEL NORTH	176,226	188,130	198,125	217,324	246,918
170196	PALMERTON TEL CO	3,170,204	3,446,387	3,273,538	3,389,428	3,713,325
170197	PENNSYLVANIA TEL CO	388,319	405,244	434,163	470,558	518,152
170200	PYMATUNING IND TEL	652,943	713,229	660,144	667,698	728,051
170201	VERIZON N-PA(QUAKER)	10,687,540	10,522,624	11,749,238	12,106,945	11,442,591
170204	SOUTH CANAAN TEL CO	842,838	883,986	946,985	1,032,999	1,144,248
170206	SUGAR VALLEY TEL CO	476,691	489,936	490,797	494,109	520,428
170209	UTC OF PENNSYLVANIA	108,778,294	107,943,631	104,722,662	105,852,383	109,725,212
170210	VENUS TEL CORP	386,674	411,001	438,339	464,443	520,057
170215	YUKON - WALTZ TEL CO	332,122	350,028	365,897	380,899	406,968
170277	WEST SIDE TEL CO-PA	24,097	25,114	23,247	25,682	27,123
175000	VERIZON PENNSYLVANIA	1,293,599,657	1,334,348,206	1,300,784,649	1,270,620,597	1,258,085,019
	PUERTO RICO Total	562,049,378	636,544,611	554,669,798	555,774,478	532,612,088
633200	P R T C - CENTRAL	77,566,164	81,907,429	71,757,047	75,319,130	67,764,650
633201	PUERTO RICO TEL CO	484,483,213	554,637,182	482,912,751	480,455,348	464,847,438
	RHODE ISLAND Total	146,298,136	140,076,930	129,731,515	130,539,337	125,770,240
585114	VERIZON RHODE ISLAND	146,298,136	140,076,930	129,731,515	130,539,337	125,770,240
	SOUTH CAROLINA Total	715,284,520	743,119,314	747,231,044	787,155,734	795,779,159
240479	VERIZON SOUTH-SC	47,931,340	48,399,440	55,480,314	50,985,381	52,170,890
240506	UTC OF THE CAROLINAS	31,181,748	32,159,608	32,309,017	30,948,059	31,911,591
240512	BLUFFTON TEL. CO.	5,166,552	7,804,223	8,615,432	9,724,797	11,550,877
240515	CHESNEE TEL CO	1,304,535	1,383,316	1,360,334	1,408,308	1,504,528
240516	CHESTER TEL CO - SC	4,223,109	4,545,879	4,526,840	4,750,043	4,899,252
240517	ALLTEL SO CAROLINA	17,437,714	18,984,001	19,590,833	19,805,410	18,182,690
240520	FARMERS TEL COOP	21,928,850	23,289,878	26,305,281	28,469,879	30,117,940
240521	FORT MILL TEL CO	7,391,157	7,821,146	8,857,741	9,578,688	10,235,716
240523	HARGRAY TEL CO	14,618,337	15,789,749	16,500,132	19,382,098	18,081,611
240524	HEATH SPRINGS TEL CO	389,722	409,328	442,944	464,922	523,762
240526	VERIZON S-SC(CONTEL)	7,937,963	6,722,470	8,389,402	7,135,512	8,071,199
240527	HOME TEL CO	7,802,129	8,377,765	9,182,648	9,829,895	9,754,723
240528	HORRY TEL COOP	20,031,207	24,497,756	30,962,271	33,558,024	32,965,779
240531	LANCASTER TEL CO	8,252,402	8,453,161	8,889,504	9,370,006	9,548,635
240532	LOCKHART TEL CO INC	225,328	236,833	242,981	263,411	283,822
240533	MCCLELLANVILLE TEL	1,189,861	1,217,766	1,235,785	1,298,457	1,284,233
240535	NORWAY TEL CO	259,187	275,065	286,587	314,799	346,520
240536	PALMETTO RURAL COOP	3,538,424	3,782,428	3,644,360	3,847,145	4,283,266
240538	PIEDMONT RURAL COOP	4,925,384	5,352,686	7,686,135	7,106,281	8,038,514
240539	PBT TELECOM, INC.	6,186,833	6,925,567	7,940,666	8,388,945	8,815,062
240541	RIDGEWAY TEL CO	566,057	628,671	608,309	637,541	700,807
240542	ROCK HILL TEL CO	15,808,085	16,596,825	18,118,670	18,185,080	18,715,840
240544	ST STEPHEN TEL CO	1,411,026	2,525,343	2,507,491	2,610,057	2,869,755
240546	SANDHILL TEL COOP	3,900,043	4,218,118	4,218,436	4,422,743	4,974,092
240550	WEST CAROLINA RURAL	5,042,531	5,030,432	5,727,404	6,832,685	7,301,250
240551	WILLISTON TEL CO	2,622,475	2,701,045	2,684,760	2,660,287	2,841,999
245194	SOUTHERN BELL-SC	474,012,522	484,990,816	460,916,766	495,177,280	495,804,805
	SOUTH DAKOTA Total	119,764,162	123,277,784	135,121,352	136,491,232	140,895,329
391640	ARMOUR INDEPENDENT	559,460	588,911	607,045	650,079	713,501
391642	ALLIANCE-BALTIC	954,074	1,042,005	1,085,763	1,172,843	1,264,525
391647	CHEYENNE RIVER SIOUX	1,458,789	1,935,364	1,996,297	2,241,313	2,309,904
391649	BERESFORD MUNICIPAL	378,908	405,487	437,419	463,963	531,677
391650	CITY OF BROOKINGS	3,777,849	4,019,142	4,028,092	4,131,786	3,957,851
391652	PRAIRIEWAVE COMM TEL	3,673,025	3,468,374	3,639,172	3,454,344	3,213,773
391653	CITY OF FAITH MUNIC	128,058	132,411	159,955	174,645	181,291

Table 3.32
Unseparated Non-Traffic-Sensitive Revenue Requirement by Study Area ($)

Study Area Code	Study Area Name	1998	1999	2000	2001	2002
	SOUTH DAKOTA Cont.					
391654	INTERSTATE TELECOMM.	4,905,994	5,158,272	5,391,425	5,806,211	6,255,933
391657	ALLIANCE-SPLITROCK	1,818,514	1,953,406	2,117,373	2,263,681	2,504,733
391659	GOLDEN WEST TELECOMM	6,535,789	7,952,572	9,543,603	8,920,987	9,721,058
391660	MT RUSHMORE TEL	2,048,383	2,082,968	2,205,645	2,400,666	2,632,641
391664	JAMES VALLEY COOP	1,445,309	1,505,470	1,834,750	1,997,664	1,988,807
391666	JEFFERSON TEL CO -SD	487,296	513,182	623,707	678,877	656,344
391667	KADOKA TELEPHONE CO	193,693	227,571	278,044	276,260	307,843
391668	KENNEBEC TEL CO	435,700	463,253	517,739	701,134	1,040,006
391669	MCCOOK COOP TEL CO	781,165	836,332	873,382	1,025,527	1,041,270
391670	MIDSTATE COMM., INC.	1,595,800	1,666,441	1,846,991	1,992,043	2,101,423
391671	WEST RIVER(MOBRIDGE)	681,346	709,633	647,038	669,196	759,193
391674	ROBERTS COUNTY COOP	711,379	778,458	953,372	1,051,459	1,059,853
391676	SANTEL COMM. COOP.	1,793,910	1,971,039	2,408,146	2,811,535	3,213,365
391677	SIOUX VALLEY TEL. CO	1,866,984	1,955,317	2,022,145	2,164,620	2,356,222
391679	STOCKHOLM-STRANDBURG	316,641	415,124	424,061	432,716	467,199
391680	VENTURE COMM. COOP	4,311,209	4,501,102	4,952,817	6,169,737	6,386,280
391680A	VENTURE COMM. COOP	0	0	0	520,430	910,139
391682	TRI-COUNTY TELCOM	172,713	179,959	210,417	226,496	228,888
391684	UNION TEL CO.	518,646	566,933	600,020	644,488	744,234
391685	VALLEY TELECOMM.	1,615,589	1,869,773	2,317,961	2,614,831	3,174,117
391686	VIVIAN TELEPHONE CO	5,951,265	7,932,822	9,000,467	9,265,502	9,370,041
391688	WESTERN TEL CO.	385,138	410,818	468,495	512,118	520,069
391689	WEST RIVER COOP	1,901,529	1,946,861	2,125,402	2,188,064	2,298,153
395145	QWEST CORP-SD	68,360,007	66,088,782	71,804,609	68,868,016	68,984,993
	TENNESSEE Total	929,675,654	963,480,057	945,481,908	978,716,272	994,359,752
290280	ARDMORE TEL CO	3,680,939	3,831,516	3,920,564	4,577,028	4,884,121
290552	CENTURYTEL-ADAMSVILL	4,650,183	5,281,104	5,669,137	5,730,560	5,979,356
290553	BEN LOMAND RURAL	9,268,389	9,922,350	9,918,178	10,388,393	11,468,887
290554	BLEDSOE TEL COOP	2,874,449	3,093,883	3,059,712	3,214,695	3,573,376
290557	CENTURY-CLAIBORNE	4,586,140	4,960,257	5,299,796	5,471,453	5,721,309
290559	CONCORD TEL EXCHANGE	5,546,084	6,215,561	6,406,795	6,619,797	6,297,340
290561	CROCKETT TEL CO	1,309,125	1,342,328	1,407,817	1,718,294	1,171,802
290562	DEKALB TEL COOP	8,801,578	9,028,003	9,148,423	9,658,500	10,216,559
290565	HIGHLAND TEL COOP-TN	6,294,948	6,685,814	6,422,765	6,803,826	7,632,334
290566	HUMPHREY'S COUNTY	795,303	840,640	906,901	901,960	923,680
290567	UNITED INTER-MT-TN	58,674,504	60,207,764	59,933,273	58,494,983	60,684,675
290570	LORETTO TEL CO	1,769,748	1,893,954	1,984,235	2,126,019	2,351,344
290571	MILLINGTON TEL CO	7,189,478	7,695,711	8,460,541	9,575,848	9,840,258
290573	NORTH CENTRAL COOP	7,397,088	8,396,910	8,494,585	9,125,524	9,674,913
290574	CENTURYTEL-OOLTEWAH	2,251,633	3,450,237	3,731,777	4,000,345	4,386,237
290575	TENNESSEE TEL CO	20,435,120	21,360,674	22,350,591	23,238,143	24,521,964
290576	PEOPLES TEL CO	1,375,557	1,459,111	1,530,273	2,524,188	2,814,285
290578	TELLICO TEL CO	3,119,897	3,455,803	3,507,300	3,898,751	3,985,888
290579	TWIN LAKES TEL COOP	10,851,096	11,458,457	12,002,300	12,540,516	13,136,681
290580	CTZENS-FRNTR-VOL ST	6,315,765	6,785,870	7,419,062	7,163,390	7,202,034
290581	UTC OF TN	3,554,478	5,441,450	6,334,150	7,444,562	7,729,330
290583	WEST TENNESSEE TEL	1,460,238	1,526,595	1,604,045	1,692,565	1,848,965
290584	YORKVILLE TEL COOP	682,772	725,265	781,179	841,292	902,683
294336	CITIZENS-FRONTIER-TN	24,578,554	26,564,319	27,701,515	28,121,816	27,700,888
295185	SO. CENTRAL BELL -TN	732,212,587	751,856,479	727,486,998	752,843,826	759,710,841
	TEXAS Total	3,444,169,833	3,582,225,426	3,839,576,691	3,987,077,733	3,817,059,907
440425	CAMERON TEL CO TEXAS	998,682	1,059,132	1,078,719	1,015,774	1,056,135
441163	VALOR-TX	0	0	105,411,994	114,154,612	119,008,657
442038	BLOSSOM TEL CO	388,544	419,415	446,835	488,644	544,421
442039	BIG BEND TEL CO INC	9,912,387	9,263,110	8,898,685	9,934,899	11,231,309

Table 3.32
Unseparated Non-Traffic-Sensitive Revenue Requirement by Study Area ($)

Study Area Code	Study Area Name	1998	1999	2000	2001	2002
	TEXAS Cont.					
442040	BRAZORIA TEL CO	4,296,452	4,455,886	4,473,297	4,414,669	4,613,929
442041	BRAZOS TEL COOP INC	2,199,881	2,588,658	2,771,807	2,763,186	3,000,483
442043	NORTH TEXAS TEL. CO.	310,579	328,165	369,982	404,033	421,788
442046	CAP ROCK TEL COOP	1,762,815	1,938,078	2,075,068	2,138,845	2,126,803
442052	CENTRAL TEXAS CO-OP	6,241,085	6,231,555	7,984,130	9,232,241	10,067,143
442057	COLEMAN COUNTY CO-OP	1,574,147	2,421,123	2,479,723	2,378,179	2,518,417
442059	COLORADO VALLEY TEL	4,143,668	4,432,159	4,609,975	5,304,358	5,503,938
442060	COMANCHE COUNTY TEL	1,803,070	1,786,404	2,020,945	2,184,061	2,364,924
442061	COMMUNITY TEL CO	930,719	1,051,351	1,113,546	1,238,979	1,109,255
442065	CUMBY TEL COOP INC	332,893	316,160	530,013	545,029	548,117
442066	DELL TEL. CO-OP - TX	1,828,345	1,765,175	2,033,003	1,900,311	1,786,804
442068	EASTEX TEL COOP INC	14,101,976	15,012,946	15,678,606	16,332,515	17,868,657
442069	ELECTRA TELEPHONE CO	1,808,761	1,855,142	1,904,764	1,994,065	1,754,736
442070	ETEX TEL COOP INC	6,684,540	6,915,305	7,955,386	8,625,983	9,529,825
442071	FIVE AREA TEL CO-OP	2,644,546	2,962,826	3,012,231	3,040,921	3,027,121
442072	FORT BEND TEL CO	10,954,383	10,769,809	14,894,216	16,454,181	17,497,129
442073	BORDER TO BORDER	543,217	527,352	606,504	791,246	652,940
442076	GANADO TELEPHONE CO	2,016,150	2,495,660	2,733,760	3,357,322	3,707,320
442080	GTE SW VERIZON-TX	470,897,238	469,120,382	506,176,717	471,764,433	483,438,427
442083	GUADALUPE VALLEY TEL	13,655,104	16,202,223	18,531,957	20,587,665	22,392,739
442084	UTC OF TEXAS INC	70,640,246	75,645,221	79,646,539	81,361,446	82,348,005
442086	HILL COUNTRY CO-OP	6,256,959	6,909,238	7,152,189	7,578,791	8,298,955
442090	ALENCO COMMUNICATION	2,396,855	2,702,881	2,770,359	2,791,895	3,584,129
442091	ETS TEL. CO., INC.	1,239,654	1,956,126	2,838,092	4,074,617	5,323,089
442093	INDUSTRY TEL CO	1,177,611	1,368,908	1,429,392	1,523,913	1,474,861
442097	KERRVILLE TEL CO	7,054,611	9,009,721	9,047,571	9,882,084	10,317,833
442101	CENTURYTEL-LK DALLAS	4,419,705	4,879,112	5,093,581	5,557,302	5,575,410
442103	LA WARD TEL EXCHANGE	756,868	757,199	847,282	865,137	886,559
442104	LAKE LIVINGSTON TEL	993,797	1,110,521	1,489,891	1,552,323	1,625,504
442105	LIPAN TEL CO	911,889	966,052	1,062,214	1,157,216	1,439,435
442107	LIVINGSTON TEL CO	1,738,036	1,828,235	1,941,115	2,015,079	2,137,461
442109	TXU COMMUNICATIONS	36,575,129	40,434,476	44,167,573	47,739,920	48,905,255
442112	MID-PLAINS RURAL TEL	1,710,457	1,764,838	1,929,529	2,009,426	1,991,189
442114	CENTEL OF TEXAS	66,576,304	68,696,243	69,362,130	67,965,630	69,929,540
442116	MUENSTER DBA NORTEX	2,316,863	2,494,260	2,736,732	2,509,354	2,883,980
442117	CENTURYTEL-PORT ARAN	1,667,154	1,760,944	1,644,755	1,937,563	2,135,714
442130	PEOPLES TEL COOP -TX	5,682,228	6,477,170	7,361,862	8,747,002	9,350,815
442131	POKA-LAMBRO TEL COOP	1,901,870	1,877,457	1,900,107	1,862,071	1,891,412
442134	RIVIERA TEL CO INC	822,126	1,028,791	1,459,424	1,533,467	1,826,772
442135	SOUTHWEST TEXAS TEL	3,142,958	3,154,723	3,406,494	3,600,565	3,628,491
442140	CENTURYTEL-SAN MARCO	9,998,835	10,984,648	10,535,638	11,223,430	10,863,999
442141	SANTA ROSA TEL COOP	1,361,128	1,392,872	1,550,368	1,397,207	1,567,878
442143	SOUTH PLAINS TEL	1,628,527	1,717,184	1,732,520	2,043,481	2,035,997
442147	SUGAR LAND TEL CO	18,499,494	19,924,077	21,339,602	21,731,642	19,448,645
442150	TATUM TEL CO	846,131	862,398	934,278	904,408	972,092
442151	TAYLOR TEL CO-OP INC	2,476,916	3,366,528	3,390,151	3,523,964	3,628,748
442153	TEXAS-ALLTEL, INC.	11,708,984	12,023,112	12,576,412	12,235,901	11,667,323
442154	GTE-SW VERIZON-TX	77,511,827	71,035,010	68,299,122	39,054,460	36,767,423
442159	VALLEY TEL CO-OP -TX	7,161,261	8,652,972	9,498,412	9,727,105	10,589,174
442166	WEST TEXAS RURAL TEL	2,288,218	2,373,222	2,408,634	2,525,487	2,623,025
442168	WES-TEX TEL CO-OP	1,398,616	1,496,544	1,652,200	1,933,526	1,841,952
442170	XIT RURAL TEL CO-OP	2,050,130	1,951,122	1,917,903	2,178,568	2,502,862
442262	ENMR TEL COOP-TX	179,258	163,845	178,981	174,504	166,035
445216	SOUTHWESTERN BELL-TX	2,529,050,004	2,647,541,760	2,738,483,778	2,921,113,096	2,721,059,324
	UTAH Total	305,040,457	297,665,006	326,165,844	340,085,121	344,044,636
502277	CENTRAL UTAH TEL INC	685,345	713,099	807,763	970,496	978,172

Table 3.32
Unseparated Non-Traffic-Sensitive Revenue Requirement by Study Area ($)

Study Area Code	Study Area Name	1998	1999	2000	2001	2002
	UTAH Cont.					
502277A	CENTRAL UTAH TEL INC	0	0	0	588,128	871,962
502278	EMRY DBA EMRY TELCOM	1,459,831	1,684,428	1,813,307	3,381,513	3,007,742
502278A	EMRY DBA EMRY TELCOM	0	0	0	4,011,851	5,836,866
502279	GUNNISON TEL CO	457,822	490,283	506,074	530,974	580,199
502282	MANTI TEL CO	428,461	463,139	475,313	607,401	570,175
502282A	MANTI TEL CO	0	0	0	465,147	631,819
502283	SKYLINE TELECOM	510,536	554,381	598,536	666,785	721,652
502283A	SKYLINE TELECOM	0	0	0	427,810	485,164
502284	BEEHIVE TEL CO - UT	438,144	687,121	1,109,787	1,289,631	1,499,769
502286	SOUTH CENTRAL UTAH	4,655,260	5,009,031	5,186,435	5,534,775	5,564,310
502287	UINTAHBASIN DBA UBTA	2,116,996	2,302,781	2,775,989	3,095,542	2,960,153
502287A	UINTAHBASIN DBA UBTA	0	0	0	5,781,568	6,731,445
502288	ALL WEST COMM-UT	1,397,369	1,607,187	2,149,320	3,236,907	2,839,867
502288A	ALL WEST COMM-UT	0	0	0	762,739	1,130,096
503032	BEAR LAKE COMM	348,182	427,386	470,911	530,894	581,196
504429	CITIZENS-FRONTIER-UT	9,130,016	9,338,660	10,691,275	10,966,021	11,143,337
504449	NAVAJO-UT-FRONTIER	429,458	488,159	490,322	442,814	385,326
505107	QWEST CORP-UT	282,983,040	273,899,350	299,090,811	296,794,126	297,525,387
	VERMONT Total	127,023,364	124,328,799	123,339,374	130,149,275	127,306,710
140053	FRANKLIN TEL CO - VT	244,986	256,207	269,529	310,210	350,607
140058	LUDLOW TEL CO	1,412,882	1,372,702	1,419,616	1,557,424	1,580,759
140061	NORTHFIELD TEL CO	1,171,024	1,096,239	1,144,444	1,170,316	1,191,727
140062	PERKINSVILLE TEL CO	293,127	321,626	307,507	337,794	339,301
140064	SHOREHAM TEL CO INC.	1,127,369	1,229,731	1,287,849	1,414,864	1,549,819
140068	TOPSHAM TEL CO	436,639	479,129	542,993	607,452	762,656
140069	WAITSFIELD/FAYSTON	7,803,703	8,116,627	9,578,517	9,156,579	9,426,335
143331	NORTHLAND TEL. CO-VT	2,854,089	3,028,825	3,173,749	3,058,244	2,918,252
145115	VERIZON VERMONT	103,826,276	100,240,381	96,506,904	102,286,469	99,507,605
147332	VERMONT TEL. CO-VT	7,853,269	8,187,332	9,108,268	10,249,922	9,679,648
	VIRGIN ISLANDS Total	41,752,287	43,662,874	45,609,734	41,925,818	39,945,652
643300	VITELCO-INNOVATIVE	41,752,287	43,662,874	45,609,734	41,925,818	39,945,652
	VIRGINIA Total	1,098,137,515	1,140,629,999	1,189,758,641	1,227,839,225	1,202,605,458
190217	AMELIA TEL CORP	2,328,125	2,515,195	2,688,951	2,858,109	3,000,016
190219	BUGGS ISLAND COOP	1,002,988	1,095,652	1,115,232	1,187,067	1,315,272
190220	BURKE'S GARDEN TEL	55,034	57,447	72,683	80,047	79,407
190225	CITIZENS TEL COOP	1,983,569	2,090,830	2,207,378	2,377,184	2,657,403
190226	NTELOS, INC.	9,027,793	9,521,852	9,733,484	10,092,125	9,944,383
190233	VERIZON S-VA(CONTEL)	146,175,067	135,651,885	152,020,068	161,621,513	169,968,424
190236	NORTH RIVER TEL COOP	345,302	331,000	342,476	370,847	418,385
190237	HIGHLAND TEL COOP	449,657	480,348	538,537	589,608	631,214
190238	MT GROVE-WILLIAMSVIL	512,954	544,030	676,883	768,081	785,338
190239	NEW HOPE TEL CO - VA	292,277	311,217	333,224	346,459	387,924
190243	PEMBROKE TEL COOP	810,690	857,345	910,560	980,847	1,083,645
190244	PEOPLES MUTUAL TEL	3,168,762	3,324,888	3,174,235	3,765,250	3,623,943
190248	SCOTT COUNTY COOP	1,844,120	1,938,632	2,029,360	2,202,173	2,433,482
190249	ROANOKE & BOTETOURT	4,078,652	4,386,012	4,125,420	6,102,847	4,045,641
190250	SHENANDOAH TEL CO	6,013,154	6,394,652	5,941,781	6,251,739	6,933,109
190253	VIRGINIA TEL CO	657,396	665,660	632,498	677,686	748,592
190254	CENTEL OF VIRGINIA	95,452,212	99,939,381	96,671,427	96,624,186	97,464,120
190479	VERIZON SOUTH-VA	12,264,567	10,900,270	11,231,848	9,704,940	10,955,060
190567	UNITED INTER-MT-VA	27,882,619	29,447,160	30,114,909	29,685,557	29,900,946
193029	NEW CASTLE TEL. CO.	1,143,134	1,120,984	1,132,999	1,142,713	1,180,711
195040	VERIZON VIRGINIA INC	782,649,443	829,055,560	864,064,688	890,410,249	855,048,442

Table 3.32
Unseparated Non-Traffic-Sensitive Revenue Requirement by Study Area ($)

Study Area Code	Study Area Name	1998	1999	2000	2001	2002
	WASHINGTON Total	916,588,147	929,586,942	993,329,029	979,995,719	992,266,937
522400	UTC OF THE NW-WA	24,738,909	23,777,576	25,331,122	23,652,096	24,235,977
522404	ASOTIN TEL - WA	694,047	673,763	681,910	691,583	658,248
522408	CENTURYTEL-WASHINGTO	71,093,840	73,891,712	79,069,269	80,292,494	79,936,554
522410	CENTURYTEL-COWICHE	821,232	873,642	755,307	710,473	736,360
522412	ELLENSBURG TEL CO	8,872,326	8,720,318	9,506,335	9,878,776	9,766,701
522416	VERIZON N'WEST-WA	179,938,237	175,369,992	174,453,302	197,677,935	213,096,681
522417	HAT ISLAND TEL CO	49,690	52,908	30,859	34,488	34,951
522418	PEND OREILLE TEL.	1,668,614	1,670,832	1,632,794	1,792,590	1,814,604
522419	HOOD CANAL TEL CO	614,805	596,485	590,277	706,296	812,382
522423	INLAND TEL CO -WA	1,510,787	1,402,297	1,600,365	1,977,664	1,810,801
522426	KALAMA TEL CO	1,412,627	1,371,052	1,634,247	1,542,227	1,698,246
522427	LEWIS RIVER TEL CO	1,805,894	1,889,445	2,127,600	1,989,266	1,857,652
522430	MCDANIEL TEL CO	1,172,693	1,223,426	1,317,816	1,448,348	1,606,642
522431	MASHELL TELECOM INC	2,201,310	2,840,927	3,349,559	3,277,037	3,211,186
522437	PIONEER TEL CO	552,261	552,044	540,945	510,673	530,506
522442	ST JOHN TEL CO	301,744	252,717	313,117	303,025	306,554
522446	TENINO TELEPHONE CO	1,551,511	1,671,532	1,773,326	1,894,824	2,040,644
522447	TOLEDO TELEPHONE CO	1,486,152	1,751,073	1,792,903	2,065,442	2,374,923
522449	VERIZON N'WEST-WA	25,761,706	24,659,758	23,517,369	24,626,164	24,645,938
522451	WESTERN WAHKIAKUM	1,557,619	1,694,855	1,875,946	1,915,593	1,955,686
522452	WHIDBEY TEL CO.	6,149,250	6,332,018	7,190,103	5,967,458	5,555,483
522453	YCOM NETWORKS, INC.	4,067,626	4,373,022	7,154,408	5,066,527	4,913,946
525161	QWEST CORP-WA	578,565,268	593,945,548	647,090,152	611,974,739	608,666,273
	WEST VIRGINIA Total	325,085,868	340,544,082	348,990,894	353,549,727	343,883,461
200256	ARMSTRONG OF WV	759,798	783,863	1,247,133	1,246,757	1,383,826
200257	SPRUCE KNOB SENECA	313,168	325,922	353,220	382,282	424,023
200258	WAR ACQ. DBA WAR TEL	424,472	445,123	469,711	503,157	567,627
200259	HARDY TELECOM	2,140,644	2,113,292	2,325,437	2,474,554	2,630,992
200267	ARMSTRONG TEL. CO.	1,848,705	2,090,511	2,303,118	2,246,386	2,227,675
200271	CITIZENS-FRONTIER-WV	13,635,832	15,112,164	15,473,930	17,306,026	15,270,301
200277	WEST SIDE TEL-WV	881,183	938,116	833,174	757,645	963,030
204338	CITIZENS-FRONTIER-WV	15,564,602	17,286,617	19,028,037	17,297,255	19,163,917
204339	CITIZENS-FRONTIER-WV	36,760,452	40,235,302	42,933,301	43,033,536	43,133,828
205050	VERIZON W VA INC.	252,757,012	261,213,174	264,023,832	268,302,129	258,118,242
	WISCONSIN Total	745,385,884	745,218,761	779,037,333	813,423,230	793,021,064
330841	CENTURYTEL-MW-WI(CENCOM	9,845,475	10,345,899	10,755,864	11,344,819	11,781,616
330842	AMERY TELCOM, INC.	1,740,460	1,866,328	1,833,134	1,928,703	2,147,135
330843	AMHERST TEL CO	1,395,306	1,500,641	1,554,044	1,670,216	1,832,102
330844	BADGER TELECOM, INC.	2,634,595	2,895,671	3,073,863	3,299,243	3,237,936
330846	BALDWIN TELECOM	1,116,646	1,210,998	1,227,437	1,288,500	1,426,237
330847	BELMONT TEL CO	273,646	289,874	306,426	328,109	364,440
330848	BERGEN TEL CO	101,390	107,781	103,534	119,207	120,972
330849	BLACK EARTH TEL CO	434,340	452,338	475,530	504,871	560,354
330850	BLOOMER TEL CO	841,501	905,665	883,671	959,347	989,874
330851	BONDUEL TEL CO	539,531	582,313	577,671	612,093	683,978
330855	BRUCE TEL CO, INC	554,910	675,594	743,483	791,448	792,504
330856	BURLINGTON B&W	1,063,086	1,147,077	1,153,454	1,200,792	1,360,543
330857	CENTURYTEL-MW-WI(CASCO)	346,655	387,395	397,438	510,121	544,602
330859	CENTRAL STATE TEL CO	4,497,154	4,826,944	5,138,923	5,416,906	5,504,809
330860	CHEQUAMEGON COM COOP	3,802,755	4,510,060	4,181,678	4,221,213	4,156,792
330861	CHIBARDUN TEL COOP	1,887,401	2,014,907	2,143,253	2,322,074	2,553,220
330863	CITIZENS TEL COOP-WI	657,732	711,375	772,368	853,846	949,410
330865	CLEAR LAKE TEL CO-WI	419,538	440,085	473,811	519,200	589,733
330866	COCHRANE COOP TEL CO	424,751	453,602	478,287	545,269	596,858
330868	COON VALLEY FARMERS	756,800	811,261	864,712	954,753	1,051,139

Table 3.32
Unseparated Non-Traffic-Sensitive Revenue Requirement by Study Area ($)

Study Area Code	Study Area Name	1998	1999	2000	2001	2002
	WISCONSIN Cont.					
330870	RHINELNDER-FRONTIER	1,566,004	1,666,957	2,937,956	2,080,077	1,912,700
330872	CUBA CITY EXCHANGE	514,172	540,504	553,766	585,013	644,968
330875	DICKEYVILLE TEL CORP	357,532	399,956	434,869	468,217	528,375
330877	CENTURYTEL-FAIRWATER	390,581	470,418	496,307	542,134	552,931
330879	FARMERS INDEPENDENT	932,493	983,561	1,041,465	1,141,580	1,277,392
330880	FARMERS TEL CO - WI	1,805,233	1,962,854	2,059,868	2,188,509	2,433,567
330881	MID-PLAINS TEL CO	8,227,254	8,641,174	8,794,720	8,942,007	9,538,583
330884	CENTURYTEL-FORESTVIL	1,604,436	1,577,242	1,559,586	1,473,321	1,416,935
330886	VERIZON NORTH-WI	141,813,163	132,540,800	130,985,962	114,258,048	115,846,432
330889	HAGER TELECOM INC.	600,713	633,057	671,646	726,112	790,463
330891	RHINELNDER-FRONTIER	1,540,933	1,993,362	2,813,960	2,629,462	2,849,538
330892	HILLSBORO TEL CO	476,839	504,473	518,777	553,428	611,110
330895	CENTURYTEL-WISCONSIN	12,891,916	15,805,745	15,245,706	15,976,069	17,950,487
330896	LAKEFIELD TEL CO	549,180	587,850	625,872	691,743	720,153
330898	CENTURYTEL-LARSEN-RE	1,164,082	1,227,735	1,227,542	1,279,162	1,416,266
330899	LA VALLE TEL COOP	616,663	648,013	685,779	748,134	822,848
330900	LEMONWEIR VALLEY TEL	962,141	1,030,806	1,074,417	1,157,005	1,265,742
330902	LUCK TEL CO	706,786	744,944	788,349	856,553	950,556
330905	MANAWA TEL CO	737,947	787,773	819,219	885,471	1,001,047
330908	MARQUETTE-ADAMS COOP	1,128,695	1,370,657	1,731,742	2,051,896	1,944,581
330909	MIDWAY TEL CO	2,653,525	2,877,306	2,943,736	3,073,485	3,214,434
330910	MILLTOWN MUTUAL TEL	610,565	571,963	595,376	821,528	834,047
330912	FRONTIER-MONDOVI	491,795	597,433	559,607	619,738	495,056
330913	CENTURYTEL-MONROE	3,812,332	4,168,506	4,169,877	4,389,310	4,553,525
330914	EASTCOAST TELECOM	1,897,292	1,987,048	2,116,413	2,301,976	2,498,493
330915	MOSINEE TEL CO	1,274,265	1,371,036	1,352,082	1,407,809	1,469,143
330916	MOUNT HOREB TEL CO	2,389,931	2,679,860	2,549,660	2,475,391	2,546,867
330917	MT VERNON TEL CO	2,735,427	3,134,323	3,599,162	5,155,872	5,653,591
330918	NELSON TEL COOP	1,256,561	1,324,720	1,401,422	2,128,329	2,485,124
330920	NIAGARA TEL CO	1,389,687	1,399,103	1,395,390	1,482,659	1,403,275
330922	CENTURYTEL-MW-WI/NW	20,796,588	22,225,112	22,739,417	25,314,727	26,185,505
330924	CENTURYTEL-MW-KENDAL	4,958,816	19,449,811	21,177,012	26,332,014	23,542,436
330925	BAYLAND TEL CO	548,926	592,644	594,354	639,018	718,886
330930	GRANTLAND TELECOM	1,311,090	1,389,143	1,495,035	1,617,692	1,769,333
330931	CENTURYTEL-SO WI	2,260,463	2,286,350	2,349,872	2,276,042	2,587,234
330934	CENTURYTEL-MW-	1,508,278	1,572,025	1,747,073	1,805,869	1,939,784
330936	INDIANHEAD TEL CO	1,565,306	1,559,652	1,494,396	1,432,218	1,338,882
330937	PRICE COUNTY TEL CO	1,800,542	1,805,583	1,954,339	1,904,875	1,690,106
330938	NORTHEAST TEL CO	2,266,875	2,514,409	2,459,413	2,577,739	2,836,272
330940	RHINELANDER-FRONTIER	3,628,766	3,555,138	4,008,432	4,230,648	3,401,676
330941	RHINELANDER-FRONTIER	619,433	684,406	650,974	586,112	522,961
330942	RICHLAND-GRANT COOP	904,065	963,026	1,027,528	1,125,834	1,226,256
330943	RIVERSIDE TELECOM	968,484	1,061,777	1,089,697	1,160,369	1,279,381
330944	FRONTIER-ST. CROIX	2,292,539	2,575,829	2,526,507	2,517,725	2,700,593
330945	SCANDINAVIA TEL CO	815,363	868,373	925,443	984,196	1,111,883
330946	SHARON TEL CO	400,208	446,453	464,399	504,882	532,514
330949	SIREN TEL CO, INC	677,606	719,732	693,637	716,889	799,123
330950	CENTURYTEL-NW WI	11,364,628	11,890,436	11,633,487	12,215,537	12,345,433
330951	SOMERSET TEL CO	621,484	684,640	641,878	687,424	792,553
330952	SE TEL OF WISCONSIN	2,816,519	3,234,322	3,203,708	3,508,373	3,611,270
330953	SPRING VALLEY TEL CO	447,700	583,477	662,550	700,923	701,042
330954	STOCKBRIDGE & SHERWD	1,447,096	1,436,947	1,584,299	1,608,470	1,628,667
330955	STATE LONG DISTANCE	2,384,214	2,611,932	2,686,204	2,850,825	2,953,239
330956	CENTURYTEL-NORTH WI	9,559,847	10,472,404	9,674,317	9,916,109	9,885,810
330958	TENNEY TEL CO	395,709	430,337	424,559	436,136	439,183
330959	CENTURYTEL-MW-WI(THORP)	484,084	549,395	633,460	657,133	714,439
330960	TRI-COUNTY TEL COOP	1,334,610	1,411,308	1,446,558	1,706,099	1,875,916

Table 3.32
Unseparated Non-Traffic-Sensitive Revenue Requirement by Study Area ($)

Study Area Code	Study Area Name	1998	1999	2000	2001	2002
	WISCONSIN Cont.					
330962	UNION TEL CO	1,419,548	1,527,642	1,601,839	1,706,686	1,878,863
330963	UTELCO, INC	3,618,600	3,781,165	4,028,785	4,567,961	4,375,507
330964	FRONTIER-WISCONSIN	5,161,456	5,689,711	6,608,929	5,938,638	5,413,585
330966	VERNON TEL COOP	2,111,946	2,252,703	2,392,056	2,616,781	3,013,419
330967	FRONTIER OF VIROQUA	983,333	1,079,146	1,049,435	1,077,705	1,149,564
330968	WAUNAKEE TEL CO	1,904,478	2,055,533	2,076,541	2,130,940	2,136,680
330970	CENTURYTEL-MW-WI	1,857,243	1,966,839	2,123,774	2,269,742	2,510,598
330971	W. WISCONSIN TELCOM	1,713,044	1,885,310	2,029,097	2,224,796	2,498,303
330973	WITTENBERG TEL CO	897,423	954,890	953,929	976,584	933,513
330974	WOOD COUNTY TEL CO	6,585,972	7,658,161	9,312,089	10,808,855	12,134,815
331155	TELEPHONE USA OF WI	0	0	9,919,060	24,137,468	26,041,543
331159	CENTURYTEL-CENTRL WI	0	0	9,747,276	22,032,836	24,258,018
335220	WISCONSIN BELL	410,521,788	388,428,008	394,317,166	400,439,591	366,673,802
	WYOMING Total	137,646,689	136,294,856	137,291,379	135,165,931	135,445,810
511595	UTC OF THE WEST-WY	3,623,809	3,762,882	3,664,742	3,518,377	3,672,552
512251	RANGE TEL COOP - WY	11,391,796	12,031,397	12,655,404	12,644,981	12,365,182
512289	CHUGWATER TEL CO	147,274	136,801	155,148	158,054	155,851
512290	ALL WEST COMM.-WY	146,076	146,955	173,233	184,945	130,942
512291	DUBOIS TEL EXCHANGE	2,133,276	2,208,159	2,238,428	2,147,130	2,120,807
512295	SILVER STAR TEL-WY	1,677,781	1,872,308	1,786,650	2,086,420	2,343,332
512296	TRI COUNTY TEL ASSN	6,501,186	6,875,700	7,167,615	7,831,612	8,219,338
512297	UNION TELEPHONE CO	3,605,733	3,894,987	4,030,451	4,135,392	3,904,365
512299	CENTURYTEL OF WY.	1,841,115	1,894,465	2,079,026	2,072,034	2,302,170
515108	QWEST CORP-WY	106,578,643	103,471,204	103,340,682	100,386,988	100,231,271
	INDUSTRY Total	43,077,020,773	44,373,381,848	45,721,459,501	46,906,779,680	46,214,446,101

Source: National Exchange Carrier Association

Table 3.33
Number of Loops by Study Area

Study Area Code	Study Area Name	1998	1999	2000	2001	2002
	ALABAMA Total	2,464,758	2,521,596	2,534,452	2,497,025	2,417,624
250282	BLOUNTSVILLE TEL CO	3,817	4,055	4,394	4,049	3,896
250283	BRINDLEE MOUNTAIN	13,042	13,467	14,300	14,012	12,846
250284	BUTLER TEL CO	8,404	8,561	8,771	8,855	8,928
250285	CASTLEBERRY TEL CO	1,014	1,026	1,010	1,018	1,072
250286	NATIONAL OF ALABAMA	2,315	2,369	2,372	2,301	2,296
250290	FARMERS TEL COOP -AL	18,212	19,333	19,849	19,859	19,921
250295	GRACEBA TOTAL COMM	4,482	4,599	4,689	4,670	4,540
250298	GULF TEL CO - AL	49,423	51,526	51,169	57,253	57,219
250299	HAYNEVILLE TEL CO	2,397	2,512	2,611	2,621	2,621
250300	HOPPER TELECOMM. CO.	3,694	4,009	3,901	3,943	3,861
250301	FRONTIER-LAMAR CNTY	2,300	2,432	2,469	2,443	2,392
250302	ALLTEL ALABAMA	26,085	27,203	28,074	28,370	28,211
250304	MILLRY TEL CO	6,490	6,722	7,127	7,262	7,457
250305	MON-CRE TEL COOP	3,377	3,460	3,492	3,477	3,190
250306	FRONTIER COMM.-AL	13,468	13,985	14,341	13,726	13,804
250307	MOUNDVILLE TEL CO	1,760	1,853	1,871	1,859	1,936
250308	NEW HOPE TEL COOP	6,071	6,233	6,395	6,365	6,384
250311	OAKMAN TEL CO (TDS)	2,627	2,673	2,630	2,568	2,534
250312	OTELCO TELEPHONE LLC	7,352	7,920	8,173	8,200	7,726
250314	PEOPLES TEL CO	15,641	16,301	16,796	17,053	17,205
250315	PINE BELT TEL CO	2,478	2,622	2,674	2,634	2,693
250316	RAGLAND TEL CO	1,371	1,396	1,415	1,407	1,387
250317	ROANOKE TEL CO	5,300	5,417	5,434	5,637	5,523
250318	FRONTIER COMM-SOUTH	12,202	12,909	13,543	12,218	12,094
250322	UNION SPRINGS TEL CO	4,596	4,745	4,886	4,859	4,747
255181	SO CENTRAL BELL-AL	1,965,770	2,000,061	2,008,385	1,964,890	1,894,740
259788	CENTURYTEL-AL-SOUTH	162,410	171,112	167,869	167,594	162,839
259789	CENTURYTEL-AL-NORTH	118,660	123,095	125,812	127,882	125,562
	ALASKA Total	409,244	455,724	455,980	462,321	451,038
613000	ACS OF ANCHORAGE	157,658	187,037	183,484	180,407	170,763
613001	ARCTIC SLOPE TEL	2,332	2,489	2,465	2,806	2,901
613001A	ARCTIC SLOPE TEL	0	0	0	3,157	3,605
613002	BETTLES TEL CO INC	163	165	177	199	201
613003	BRISTOL BAY TEL COOP	1,843	1,886	1,902	1,891	1,739
613004	BUSH-TELL INC.	884	926	940	1,009	1,013
613005	CIRCLE UTILITIES	32	33	38	41	42
613006	COPPER VALLEY TEL	5,472	5,919	6,346	6,519	6,390
613007	CORDOVA TEL COOP	1,942	2,039	2,044	2,094	2,050
613008	ACS-FAIRBANKS, INC.	37,811	42,922	42,811	44,089	44,041
613010	ACS-N GLACIER STATE	49,391	49,853	52,996	54,355	54,304
613011	INTERIOR TEL CO INC	4,552	4,604	4,755	5,207	5,330
613011A	INTERIOR TEL CO INC	0	0	0	3,535	3,309
613012	ACS-AK JUNEAU	25,552	27,488	27,344	27,502	27,311
613013	KETCHIKAN PUBLIC UT	10,996	11,425	11,686	11,241	10,615
613015	MATANUSKA TEL ASSOC	51,760	56,575	58,397	61,710	61,641
613016	MUKLUK TEL CO INC	1,217	1,365	1,436	1,478	1,636
613016A	MUKLUK TEL CO INC	0	0	0	3,073	3,006
613017	ALASKA TEL CO	4,592	4,599	4,926	5,230	5,141
613017A	ALASKA TEL CO	20,747	23,493	20,796	7,215	7,001
613018	NUSHAGAK ELEC & TEL	2,367	2,467	2,523	2,630	2,388
613019	OTZ TEL COOPERATIVE	3,281	3,249	3,747	3,921	3,785
613020	ACS-N SITKA	14,098	13,792	13,742	14,803	14,556
613022	ACS-AK GREATLAND	5,593	5,808	5,516	5,317	5,062
613023	UNITED UTILITIES INC	6,080	6,643	6,935	7,371	7,557
613023A	UNITED UTILITIES INC	0	0	0	4,533	4,618
613025	YUKON TEL CO INC	529	597	585	559	586

Table 3.33
Number of Loops by Study Area

Study Area Code	Study Area Name	1998	1999	2000	2001	2002
	ALASKA Cont.					
613026	NORTH COUNTRY TEL CO	184	193	198	205	187
613028	SUMMIT TEL & TEL -AK	168	157	191	224	260
	AMERICAN SAMOA Total	10,512	10,506	9,978	10,325	10,325
673900	AMERICAN SAMOA	10,512	10,506	9,978	10,325	10,325
	ARIZONA Total	2,870,752	2,970,860	3,138,832	3,094,396	2,929,763
452169	SAN CARLOS APACHE	780	1,586	1,972	2,358	2,442
452171	ARIZONA TELEPHONE CO	3,581	3,781	3,922	4,061	4,132
452172	CITZENS-FRNTR-RURAL	90,019	96,252	101,851	109,569	102,558
452173	TOHONO O'ODHAM UTIL.	2,992	3,350	3,626	3,773	4,431
452174	SOUTHWESTERN TEL CO	4,873	5,288	5,575	5,610	5,484
452175	CENTURYTEL SW-AZ	1,691	1,862	1,864	1,887	1,933
452176	VALLEY TEL COOP-AZ	7,437	7,992	8,267	8,295	8,204
452179	GILA RIVER TELECOM.	2,825	3,359	3,565	3,607	3,719
452191	ACCIPITER COMM.	136	136	177	197	178
452200	FORT MOJAVE TEL, INC	652	740	890	952	1,023
452226	MIDVALE-AZ	562	636	676	698	716
452302	VERIZON CALIF-AZ	8,170	8,558	8,522	8,708	8,647
453334	TABLE TOP TEL CO	4,576	4,917	5,123	5,149	5,326
454426	CITZENS-FRNTER-WH MT	38,452	39,842	40,997	41,621	41,817
454449	NAVAJO-AZ-FRONTIER	16,323	17,854	19,717	21,475	22,726
455101	QWEST CORP-AZ	2,687,683	2,774,707	2,932,088	2,873,044	2,713,114
457991	SADDLEBACK COMM CO	0	0	0	692	615
457991A	SADDLEBACK COMM CO	0	0	0	2,700	2,698
	ARKANSAS Total	1,422,088	1,501,281	1,547,626	1,508,982	1,453,606
401142	CENTURYTEL NW-AR-RUS	105,452	110,559	116,330	114,678	113,820
401143	CENTURYTEL NW-AR-SIL	21,980	22,865	23,423	23,060	22,781
401144	CENTURYTEL-CENTRAL A	85,721	88,652	90,192	86,849	84,718
401144A	CENTURYTEL-CENTRAL A	0	0	1,385	1,290	1,288
401691	ALLTEL ARKANSAS INC	103,169	107,044	110,061	110,586	109,505
401692	ARKANSAS TEL CO	8,176	8,704	8,899	8,924	8,940
401697	CENTRAL ARKANSAS TEL	2,998	3,195	3,296	3,344	3,391
401698	CLEVELAND COUNTY TEL	3,476	3,675	3,731	3,742	3,796
401699	DECATUR TEL CO INC	1,343	1,425	1,355	1,349	1,307
401702	SOUTH ARKANSAS TEL	4,044	4,352	4,043	4,072	4,084
401704	LAVACA TEL CO-AR	1,648	1,765	1,828	1,850	1,885
401705	CENTURYTEL- ARKANSAS	18,295	19,005	19,604	19,456	19,347
401709	MADISON COUNTY TEL	3,513	3,648	3,821	3,840	3,906
401710	MAGAZINE TEL CO	955	1,054	1,079	1,123	1,098
401711	CENTURYTEL-MTN HOME	21,928	23,524	24,232	22,867	22,691
401712	MOUNTAIN VIEW TEL CO	6,549	6,987	7,253	7,370	7,534
401713	NORTH ARKANSAS TEL	7,558	7,924	8,173	8,001	8,077
401718	PRAIRIE GROVE TEL CO	9,188	9,651	9,986	9,837	10,018
401720	CENTURYTEL-REDFIELD	1,953	2,051	2,171	2,143	1,997
401721	RICE BELT TEL CO	1,094	1,104	1,107	1,066	1,050
401722	E RITTER TEL CO	4,818	5,207	5,281	5,163	4,929
401724	SW ARKANSAS TEL COOP	5,802	6,181	6,396	6,461	6,537
401726	TRI-COUNTY TEL CO-AR	6,631	6,911	7,742	7,281	7,065
401727	CENTURYTEL-SOUTH AR	1,312	1,344	1,360	1,411	1,442
401729	WALNUT HILL TEL CO	5,219	5,442	5,631	5,719	5,766
401733	YELCOT TEL CO INC	3,756	3,982	3,998	4,200	4,203
401734	YELL COUNTY TEL CO	5,570	5,739	5,910	5,979	5,949
403031	SCOTT COUNTY TEL CO	126	125	125	110	120
405211	SOUTHWESTERN BELL-AR	979,814	1,039,166	1,069,214	1,037,211	986,362

Table 3.33
Number of Loops by Study Area

Study Area Code	Study Area Name	1998	1999	2000	2001	2002
	CALIFORNIA Total	22,221,838	22,736,403	23,777,518	23,385,490	22,684,649
542301	CALAVERAS TEL CO	3,286	3,639	3,862	3,994	4,114
542302	VERIZON CA(CONTEL)	373,374	386,535	395,856	404,743	409,420
542308	CITIZENS-FRONTIER CA	108,923	118,053	124,775	130,773	127,290
542311	CAL-ORE TELEPHONE CO	2,768	2,752	2,714	2,654	2,754
542313	DUCOR TELEPHONE CO	965	1,008	1,114	1,212	1,259
542315	EVANS TEL CO.	11,342	11,730	12,603	13,006	12,968
542318	FORESTHILL TEL CO.	2,883	3,061	3,182	3,252	3,231
542319	VERIZON-CA (GTE)	4,081,851	4,209,282	4,254,760	4,263,074	4,180,618
542321	HAPPY VALLEY TEL CO	3,158	3,298	3,399	3,455	3,533
542322	HORNITOS TEL CO	609	628	664	665	666
542323	WINTERHAVEN TEL. CO.	1,770	1,759	1,753	1,702	1,673
542324	KERMAN TELEPHONE CO	5,902	6,088	6,280	6,384	6,299
542332	THE PONDEROSA TEL CO	9,056	9,579	9,907	9,796	9,854
542334	ROSEVILLE TEL CO	117,860	123,520	124,676	132,728	134,361
542338	SIERRA TELEPHONE CO	20,811	21,932	23,586	23,347	23,873
542339	THE SISKIYOU TEL CO	4,792	4,922	5,033	5,032	5,032
542343	VOLCANO TEL CO	10,319	10,761	11,122	11,374	11,623
542344	VERIZON W-COAST-CA	13,450	13,990	14,363	14,848	14,720
542346	PINNACLES TEL CO	247	261	264	263	277
543402	CITIZENS-FRNTIER-GST	15,328	15,216	15,499	15,814	16,050
544342	CITZENS-FRNTR-TUOLUM	6,012	6,150	6,376	6,551	6,806
545170	PACIFIC BELL	17,427,132	17,782,239	18,755,730	18,330,823	17,708,228
	COLORADO Total	2,756,809	2,864,171	3,004,825	2,948,466	2,808,697
461835	SUNFLOWER TEL - CO	348	337	357	361	348
462178	AGATE MUTUAL TEL CO	141	143	142	153	160
462181	BIJOU TEL COOP ASSOC	1,281	1,372	1,433	1,474	1,531
462182	BLANCA TEL CO	1,093	1,229	1,258	1,332	1,346
462184	DELTA COUNTY TEL CO	9,531	10,075	10,299	10,615	10,879
462185	CENTURYTEL OF EAGLE	77,372	81,828	85,014	86,833	85,792
462186	EASTERN SLOPE RURAL	4,855	5,061	5,308	5,459	5,556
462187	THE EL PASO CNTY TEL	3,905	4,293	4,680	4,846	4,953
462188	FARMERS TEL CO - CO	445	474	532	538	586
462190	HAXTUN TEL CO	1,640	1,704	1,763	1,839	1,774
462192	BIG SANDY TELECOM	928	995	1,109	1,170	1,155
462193	NUCLA-NATURITA TEL	1,513	1,545	1,607	1,624	1,634
462194	NUNN TEL CO	466	513	569	630	668
462195	SOUTH PARK TEL. CO.	20	69	108	145	163
462196	PEETZ COOP TEL CO	238	231	231	233	231
462197	PHILLIPS COUNTY TEL	2,089	2,157	2,240	2,188	2,151
462198	PINE DRIVE TEL CO	779	847	922	946	947
462199	PLAINS COOP TEL ASSN	1,508	1,555	1,628	1,672	1,646
462201	RICO TEL CO	156	171	185	169	189
462202	ROGGEN TEL COOP CO	275	296	314	331	325
462203	RYE TELEPHONE CO	1,931	2,165	2,273	2,307	2,580
462204	COLUMBINE ACQ CORP	1,204	1,302	1,407	1,472	1,517
462206	STONEHAM COOP TEL CO	79	78	77	80	78
462207	STRASBURG TEL CO	1,333	1,462	1,657	1,799	1,857
462208	CENTURYTEL-COLORADO	8,526	9,501	10,254	10,771	10,855
462209	WIGGINS TEL ASSOC	1,545	1,605	1,698	1,732	1,776
462210	WILLARD TEL CO	66	63	68	66	66
465102	QWEST CORP-CO	2,633,542	2,733,100	2,867,692	2,807,681	2,667,934
	CONNECTICUT Total	2,211,646	2,435,206	2,552,614	2,406,704	2,322,733
132454	THE WOODBURY TEL CO	22,883	24,144	25,155	25,504	25,634
135200	SOUTHERN NEW ENGLAND	2,188,763	2,411,062	2,527,459	2,381,200	2,297,099

Table 3.33
Number of Loops by Study Area

Study Area Code	Study Area Name	1998	1999	2000	2001	2002
	DELAWARE Total	558,152	582,735	598,874	589,979	580,535
565010	VERIZON DELAWARE INC	558,152	582,735	598,874	589,979	580,535
	DISTRICT OF COLUMBIA Total	934,397	926,875	924,593	919,587	897,193
575020	VERIZON WA, DC INC.	934,397	926,875	924,593	919,587	897,193
	FLORIDA Total	10,958,460	11,309,559	11,485,726	11,318,585	11,051,084
210291	GTC, INC.	4,710	4,808	5,009	5,020	4,992
210318	FRONTIER COMM-SOUTH	4,137	4,512	4,578	4,775	4,744
210328	VERIZON FLORIDA	2,272,117	2,320,241	2,340,657	2,334,392	2,280,450
210329	GTC, INC.	9,742	10,541	11,292	11,517	11,737
210330	SMART CITY TEL LLC	17,531	18,526	19,052	18,580	16,638
210331	ITS TELECOMM. SYS.	3,509	3,673	3,849	3,879	3,891
210335	NORTHEAST FLORIDA	8,592	9,280	9,856	10,529	10,285
210336	ALLTEL FLORIDA INC.	83,655	88,345	93,144	95,687	94,573
210338	QUINCY TEL CO-FL DIV	13,792	14,149	13,999	14,240	14,296
210339	GTC, INC.	32,445	34,361	36,190	37,838	37,996
210341	SPRINT-FLORIDA, INC.	2,000,373	2,114,347	2,149,711	2,088,877	2,114,633
215191	SOUTHERN BELL-FL	6,507,857	6,686,776	6,798,389	6,693,251	6,456,849
	GEORGIA Total	5,005,176	5,211,165	5,286,069	5,147,960	4,952,969
220324	VALLEY TEL CO	5,645	5,662	5,542	5,371	5,165
220338	QUINCY TEL CO-GA DIV	747	754	768	796	800
220344	ALMA TEL CO	7,041	7,633	7,572	7,541	7,583
220346	BLUE RIDGE TEL CO	11,166	12,082	12,940	13,682	13,689
220347	BRANTLEY TEL CO	5,533	5,957	6,214	6,369	6,311
220348	BULLOCH COUNTY RURAL	9,708	10,297	11,008	11,396	11,208
220351	CAMDEN TEL & TEL CO	22,118	24,527	26,073	26,589	25,596
220354	CHICKAMAUGA TEL CORP	6,459	6,709	6,916	7,032	6,771
220355	CITIZENS TEL CO - GA	5,141	5,362	5,476	5,506	5,462
220356	COASTAL UTILITIES	36,821	39,332	40,195	41,585	40,127
220357	ALLTEL GEORGIA INC.	62,939	67,360	70,966	71,858	72,542
220358	DARIEN TEL CO	6,286	6,647	6,900	7,151	7,210
220360	ELLIJAY TEL CO	12,424	13,402	14,612	14,891	15,551
220362	FRONTIER-FAIRMOUNT	2,382	2,529	2,633	2,769	2,800
220364	GEORGIA TEL CORP	7,055	7,466	7,716	7,770	7,670
220365	GLENWOOD TEL CO	905	961	983	1,026	1,023
220368	HART TEL CO	9,901	10,443	10,565	10,444	10,263
220369	COMSOUTH TELECOMM	4,981	5,653	5,975	5,537	5,490
220371	INTERSTATE TEL CO	15,874	16,273	17,133	18,602	19,823
220375	NELSON-BALL GROUND	7,185	7,911	8,574	9,007	9,035
220376	PEMBROKE TEL CO	4,016	4,131	4,290	4,219	4,257
220377	PINELAND TEL COOP	12,812	13,161	13,697	13,911	14,063
220378	PLANTERS RURAL COOP	8,434	9,180	9,317	9,635	9,868
220379	PLANT TEL. CO.	9,987	10,487	10,423	10,620	10,506
220380	PROGRESSIVE RURAL	5,082	5,372	5,605	5,738	5,748
220381	PUBLIC SERVICE TEL	11,328	11,764	12,238	12,515	12,584
220382	RINGGOLD TEL CO	13,182	13,916	14,519	14,783	14,456
220386	STANDARD TEL CO	73,007	77,900	80,616	81,442	82,208
220387	FRONTIER OF GEORGIA	26,130	26,123	27,444	28,030	28,082
220389	TRENTON TEL CO	5,884	6,616	7,123	7,330	7,226
220392	WAVERLY HALL, LLC	1,360	1,445	1,539	1,531	1,530
220394	WILKES TEL & ELC CO	11,748	12,453	12,604	12,611	12,506
220395	ACCUCOMM TELECOMM.	4,559	4,651	4,822	4,858	4,838
223036	GEORGIA ALLTEL TELCO	89,250	93,800	97,349	98,346	98,109
223037	ALLTEL GEORGIA COMM.	306,393	325,060	339,183	342,077	341,914
225192	SOUTHERN BELL-GA	4,181,693	4,338,146	4,376,539	4,225,392	4,030,955

Table 3.33
Number of Loops by Study Area

Study Area Code	Study Area Name	1998	1999	2000	2001	2002
	GUAM Total	75,051	77,609	74,006	72,441	70,975
663800	GUAM TEL. AUTH.	75,051	77,609	74,006	72,441	70,975
	HAWAII Total	717,921	722,443	723,509	721,233	706,080
623021	SANDWICH ISLES COMM.	189	296	532	859	985
623100	VERIZON HAWAII-HI	717,732	722,147	722,977	720,374	705,095
	IDAHO Total	706,866	733,429	769,763	762,986	742,213
472213	ALBION TEL CO-ATC	4,959	5,166	5,289	5,356	5,091
472215	CAMBRIDGE TEL CO	2,158	2,279	2,221	2,138	2,031
472218	CUSTER TEL COOP	2,067	2,169	2,227	2,221	2,187
472220	FILER MUTUAL TEL -ID	2,302	2,433	2,508	2,339	2,212
472221	FARMERS MUTUAL TEL	3,239	3,489	3,607	3,587	3,665
472222	FREMONT TELCOM	5,932	5,840	5,947	5,783	5,757
472223	CENTURY-GEM STATE-ID	1,595	1,662	1,739	1,704	1,632
472225	CENTURYTEL OF IDAHO	4,042	4,155	4,328	4,353	4,170
472226	MIDVALE TEL EXCH INC	1,131	1,205	1,298	1,191	1,175
472227	MUD LAKE TEL COOP	1,469	1,525	1,534	1,729	1,633
472230	POTLATCH TEL CO INC	2,048	2,113	2,207	2,342	2,382
472231	PROJECT MUTUAL TEL	8,667	8,826	8,866	8,794	8,429
472232	DIRECT COMM-ROCKLAND	1,395	1,355	1,352	1,385	1,417
472233	RURAL TEL CO - ID	523	536	643	651	651
472295	SILVER STAR TEL- ID	4,136	4,353	4,659	4,970	5,015
472416	VERIZON N'WEST-ID	131,106	135,283	137,526	136,264	132,909
472423	INLAND TEL-ID	351	344	354	361	386
474427	CITIZENS-FRONTIER-ID	21,081	21,365	21,751	21,575	20,437
475103	QWEST CORP-ID	476,219	496,290	528,398	524,616	510,232
475162	QWEST CORP-IDAHO	32,446	33,041	33,309	31,627	30,802
	ILLINOIS Total	8,208,382	8,329,000	8,211,350	8,012,763	7,988,559
340976	ADAMS TEL COOP	4,556	4,646	4,715	4,699	4,735
340978	ALHAMBRA-GRANTFORK	1,292	1,208	1,207	1,235	1,228
340983	CAMBRIDGE TEL CO -IL	1,850	1,936	1,981	1,949	1,913
340984	CASS TEL CO	3,210	3,175	3,164	3,179	3,107
340990	CLARKSVILLE MUTUAL	208	219	242	251	262
340993	CROSSVILLE TEL CO	696	706	697	704	707
340998	FRONTIER-DEPUE	787	857	850	839	823
341003	EGYPTIAN COOP ASSN	3,216	3,545	3,416	3,252	3,418
341004	EL PASO TEL CO	2,114	2,104	2,205	2,201	2,149
341009	C-R TEL CO	964	1,000	990	936	979
341011	FRONTIER OF LAKESIDE	833	944	947	904	942
341012	FLAT ROCK TEL CO-OP	593	569	610	612	563
341015	VERIZON NORTH-IL	677,894	704,360	675,670	682,178	672,072
341016	GENESEO TEL CO	8,236	8,724	8,950	8,858	8,449
341017	GLASFORD TEL CO	1,300	1,386	1,441	1,474	1,487
341020	GRAFTON TEL CO	844	837	869	879	880
341021	GRANDVIEW MUTUAL TEL	100	100	114	133	103
341023	GRIDLEY TEL CO	1,550	1,570	1,518	1,528	1,527
341024	HAMILTON COUNTY TEL	2,417	2,491	2,695	2,744	2,699
341025	SHAWNEE TELEPHONE CO	4,282	4,397	4,474	4,544	4,502
341026	HARRISONVILLE TEL CO	18,653	19,668	19,893	20,459	20,446
341029	HENRY COUNTY TEL CO	1,580	1,633	1,631	1,597	1,578
341032	HOME TEL CO-ST JACOB	1,012	1,026	1,002	1,093	1,056
341036	VERIZON N-IL(CONTEL)	194,812	200,856	137,397	138,945	135,335
341037	IL CONSOLIDATED TEL	87,210	88,953	89,651	85,703	82,707
341038	FRONTIER OF ILLINOIS	5,272	5,292	5,353	5,299	5,497
341041	KINSMAN MUTUAL TEL	106	107	110	107	109
341043	LA HARPE TEL CO	1,112	1,123	1,112	1,112	1,087

Table 3.33
Number of Loops by Study Area

Study Area Code	Study Area Name	1998	1999	2000	2001	2002
	ILLINOIS Cont.					
341045	LEAF RIVER TEL CO	630	627	644	625	615
341046	LEONORE MUTUAL TEL	154	159	159	163	173
341047	MCDONOUGH TEL COOP	4,588	4,629	4,620	4,581	4,492
341048	MCNABB TEL CO	474	478	494	480	480
341049	MADISON TEL CO	1,540	1,566	1,614	1,608	1,583
341049A	MADISON TEL CO	0	0	0	4,081	3,984
341050	MARSEILLES TEL CO	4,045	4,261	4,350	4,283	4,117
341053	METAMORA TEL CO	4,076	4,227	4,344	4,319	4,247
341054	MID CENTURY TEL COOP	4,737	4,796	4,934	4,865	4,840
341055	FRONTIER-MIDLAND	4,820	4,961	4,999	4,846	5,128
341057	GALLATIN RIVER COMM.	77,906	84,070	85,875	81,325	78,952
341058	MONTROSE MUTUAL TEL	1,644	1,692	1,776	1,694	1,702
341060	MOULTRIE INDEPENDENT	796	822	853	872	863
341061	FRONTIER-MT. PULASKI	2,283	2,132	2,164	2,097	2,108
341062	NEW WINDSOR TEL CO	630	637	643	672	662
341065	ODIN TEL EXCH INC	1,191	1,160	1,186	1,174	1,152
341065A	ODIN TEL EXCH INC	0	0	0	2,790	2,682
341066	ONEIDA TEL EXCHANGE	573	605	621	624	622
341067	FRONTIER-ORION	1,913	1,968	2,011	2,023	1,999
341073	FRONTIER-PRAIRIE	1,180	1,206	1,204	1,106	1,196
341075	REYNOLDS TEL CO, INC	566	614	599	600	588
341079	FRONTIER-SCHUYLER	3,120	3,186	3,184	3,106	3,081
341086	TONICA TEL CO	551	553	569	573	582
341087	VIOLA HOME TEL CO	811	832	866	865	855
341088	WABASH TEL COOP, INC	4,985	5,112	5,456	5,284	5,156
341091	WOODHULL COMMUNITY	766	801	752	823	782
341092	STELLE TEL CO	86	99	102	101	100
341093	YATES CITY TEL CO	561	572	581	607	560
341183	CITIZENS-FRONTIER-IL	0	0	112,231	110,745	106,023
343035	VERIZON S-IL(ALLTEL)	43,788	44,544	37,761	38,000	37,283
345070	ILLINOIS BELL TEL CO	7,013,269	7,089,259	6,953,854	6,750,417	6,751,592
	INDIANA Total	3,588,943	3,681,642	3,709,437	3,802,410	3,723,570
320742	BLOOMINGDALE HOME	612	635	641	641	651
320744	CAMDEN TEL CO - IN	1,827	1,903	2,031	2,105	2,103
320747	CENTURYTEL-CENTR IN	3,367	3,473	3,600	3,650	3,618
320750	FRONTIER OF INDIANA	2,631	2,711	2,851	2,832	2,775
320751	CITIZENS TEL CORP	2,504	2,579	2,667	2,686	2,714
320753	CLAY CTY RURAL COOP	11,975	12,414	12,856	13,012	12,994
320756	CRAIGVILLE TEL CO	1,054	1,222	1,314	1,352	1,409
320759	DAVIESS-MARTIN/RTC	3,085	3,764	4,076	4,150	4,131
320771	GEETINGSVILLE TEL CO	578	704	783	761	757
320772	VERIZON N-IN	757,377	776,765	784,444	787,449	774,501
320775	HANCOCK TELECOM	7,410	7,880	7,840	8,852	8,597
320776	COMM CORP OF INDIANA	10,811	11,229	11,768	11,999	12,083
320777	HOME CO OF PITTSBORO	2,439	2,598	2,793	2,905	2,859
320778	HOME TEL CO INC	2,326	2,427	2,452	2,533	2,437
320779	VERIZON N-IN(CONTEL)	187,153	193,226	197,543	200,191	199,558
320783	LIGONIER TEL CO	2,723	2,771	2,875	2,811	2,742
320788	MERCHANTS & FARMERS	610	611	626	651	653
320790	MONON TEL CO	2,004	2,062	2,066	2,113	1,969
320792	MULBERRY COOP TEL CO	2,889	3,019	3,126	3,173	2,977
320796	NEW LISBON TEL CO	884	906	922	926	907
320797	NEW PARIS TEL INC	2,086	2,191	2,212	2,232	2,237
320800	NORTHWESTERN INDIANA	13,006	13,792	14,464	14,534	14,624
320801	CENTURYTEL OF ODON	1,672	1,687	1,727	1,757	1,729
320807	PERRY-SPENCER RURAL	6,122	6,533	6,861	7,018	7,205

Table 3.33
Number of Loops by Study Area

Study Area Code	Study Area Name	1998	1999	2000	2001	2002
	INDIANA Cont.					
320809	COMM CORP OF S. IN	2,137	2,119	2,193	2,176	2,136
320813	PULASKI-WHITE RURAL	2,168	2,168	2,121	2,164	2,044
320815	ROCHESTER TEL CO	8,241	8,631	8,781	8,760	8,694
320816	S & W TEL CO	500	524	541	570	567
320818	SMITHVILLE TEL CO	30,832	32,258	33,374	33,468	33,034
320819	SE INDIANA RURAL	4,576	5,076	4,985	5,165	4,922
320825	SUNMAN TELECOMM CORP	4,284	4,436	4,900	4,887	4,887
320826	SWAYZEE TEL CO	1,144	1,174	1,181	1,173	1,194
320827	SWEETSER RURAL TEL	1,746	1,912	1,972	1,986	2,023
320828	FRONTIER-THORNTOWN	2,683	2,782	2,873	3,014	2,961
320829	TIPTON TEL CO	5,205	5,614	5,801	5,862	5,637
320830	TRI-COUNTY TEL CO	3,539	4,352	4,498	4,564	4,553
320832	UTC OF INDIANA	239,321	256,398	261,403	270,980	272,796
320834	WASHINGTON CTY RURAL	3,381	3,588	3,783	3,863	3,916
320837	WEST POINT TEL CO	729	748	789	818	836
320839	YEOMAN TEL CO, INC	1,255	1,260	1,292	1,284	1,259
323034	VERIZON N-IN(ALLTEL)	10,835	10,957	11,205	11,253	11,282
325080	INDIANA BELL TEL CO	2,239,222	2,280,543	2,285,207	2,360,090	2,294,599
	IOWA Total	1,641,128	1,676,751	1,729,130	1,704,366	1,659,718
351096	HEARTLND-HICKORYTECH	14,902	13,756	14,962	13,705	13,514
351097	ANDREW TEL CO INC	369	370	378	377	387
351098	ARCADIA TEL CO	335	345	347	378	346
351101	ATKINS TEL CO, INC	702	730	740	746	833
351105	AYRSHIRE FARMERS MUT	393	414	414	369	349
351106	ALPINE COMM.	6,975	7,085	7,164	6,829	6,670
351107	BALDWIN-NASHVILLE	330	342	350	354	346
351108	BARNES CITY COOP	180	182	190	201	198
351110	BERNARD TEL CO INC	607	606	581	564	564
351112	BREDA TEL COOP	1,156	1,224	1,295	1,235	1,144
351113	BROOKLYN MUTUAL TEL	1,582	1,637	1,706	1,719	1,718
351114	THE BURT TEL CO	472	479	487	472	465
351115	BUTLER-BREMER MUTUAL	3,077	3,176	3,254	3,234	3,197
351118	CASCADE TEL CO	1,800	1,862	1,891	1,888	1,851
351119	CASEY MUTUAL TEL CO	469	487	493	501	474
351121	CENTER JUNCTION TEL	140	140	146	148	151
351125	CENTRAL SCOTT TEL CO	5,822	6,056	6,398	6,460	6,375
351126	CENTURYTEL-CHESTER	220	221	219	220	218
351127	FRONTIER IOWA	58,290	59,749	60,816	60,206	58,815
351129	THE CITIZENS MUTUAL	3,906	4,079	4,449	4,502	4,515
351130	CLARENCE TEL CO	882	904	928	927	906
351132	CLEAR LAKE INDEPEND	6,889	7,164	7,372	7,283	7,048
351133	C-M-L TEL COOP ASSN	894	895	904	927	931
351134	COLO TEL CO	729	768	771	776	779
351136	COON CREEK TEL CO	655	673	709	705	669
351137	COON VALLEY COOP TEL	641	700	722	732	710
351139	COOPERATIVE TEL CO	1,529	1,576	1,620	1,656	1,651
351141	CORN BELT TEL CO	831	888	907	904	858
351146	CUMBERLAND TEL CO	435	432	435	426	402
351147	DANVILLE MUTUAL TEL	1,110	1,117	1,142	1,164	1,106
351149	DEFIANCE TEL CO	283	292	306	308	300
351150	DIXON TEL CO	662	692	722	726	694
351152	DUMONT TEL CO	1,548	1,601	1,595	1,610	1,596
351153	DUNKERTON TEL COOP	750	776	796	792	784
351156	EAST BUCHANAN COOP	1,609	1,632	1,642	1,655	1,644
351157	ELLSWORTH COOP ASSN	729	771	770	766	751
351158	MINBURN TELECOMM.	958	987	1,005	999	1,065

Table 3.33
Number of Loops by Study Area

Study Area Code	Study Area Name	1998	1999	2000	2001	2002
	IOWA Cont.					
351160	FARMERS & BUSINESSME	1,166	1,194	1,230	1,216	1,209
351162	FARMERS COOP TEL CO	1,433	1,427	1,533	1,561	1,539
351166	FARMERS & MERCHANTS	839	853	920	876	850
351167	ITS-IOWA TELECOM-NO	123,787	125,831	127,621	122,556	120,621
351168	FARMERS MUTUAL COOP	1,980	2,024	2,078	2,045	1,957
351169	FARMERS MUTUAL COOP	537	559	552	555	520
351170	ITS-IOWA TELECOM-SYS	76,625	79,014	82,019	79,882	77,740
351171	FARMERS MUTUAL JESUP	1,978	2,057	2,120	2,161	2,131
351172	FARMERS MUTUAL TEL	2,509	2,528	2,549	2,619	2,501
351173	FARMERS MUTUAL COOP	2,357	2,487	2,656	2,703	2,650
351174	FARMERS MUTUAL TEL	1,130	1,204	1,251	1,255	1,270
351175	FARMERS TEL CO - BAT	437	422	418	423	449
351176	FARMERS TEL CO-ESSEX	791	763	792	775	766
351177	FARMERS TEL CO -RICE	1,745	1,756	1,788	1,823	1,750
351178	ITS - IOWA TELECOM	83,499	84,744	87,600	84,078	84,035
351179	FENTON CO-OP TEL CO	375	371	384	375	359
351187	PARTNER COMM. COOP.	1,235	1,378	1,513	1,568	1,463
351188	GOLDFIELD TEL CO	616	620	627	604	592
351189	RIVER VALLEY COOP	1,044	1,077	1,115	1,092	1,044
351191	GRAND MOUND COOP TEL	595	619	647	661	640
351195	GRISWOLD CO-OP TEL	2,139	2,175	2,254	2,245	2,306
351199	HAWKEYE TEL CO	499	504	512	509	510
351202	HOSPERS TEL EXCH INC	735	747	759	783	794
351203	HUBBARD COOP ASSN	869	893	929	909	891
351205	HUXLEY COMM. COOP.	1,909	1,973	2,015	2,028	1,959
351206	IAMO TEL CO - IA	443	461	470	459	465
351209	INTERSTATE 35 TEL CO	1,191	1,262	1,312	1,329	1,432
351212	JEFFERSON TEL CO -IA	3,705	3,820	3,800	3,744	3,679
351213	JORDAN SOLDIERVALLEY	341	375	430	372	372
351213A	JORDAN SOLDIERVALLEY	0	0	0	294	293
351214	KALONA COOP TEL CO	1,960	2,019	2,213	2,111	2,141
351217	KEYSTONE FRMS COOP	1,057	1,083	1,093	1,066	1,049
351220	LA PORTE CITY TEL CO	2,036	2,065	2,084	2,062	2,038
351222	LA MOTTE TEL CO	684	695	712	724	722
351223	LAUREL TEL CO, INC	334	347	365	363	336
351225	LEHIGH VALLEY COOP	2,010	2,081	2,086	2,114	2,045
351228	LONE ROCK CO-OP TEL	306	323	328	321	304
351229	LOST NATION-ELWOOD	694	709	730	737	703
351230	NORTHEAST IOWA TEL	1,979	2,049	2,110	2,111	2,075
351232	LYNNVILLE TEL. CO.	330	352	382	387	480
351235	MANILLA TEL CO	605	610	643	642	643
351237	MARNE & ELK HORN TEL	1,486	1,567	1,607	1,599	1,586
351238	MARTELLE COOP ASSN	312	325	356	354	350
351239	MASSENA TEL CO	688	704	716	721	707
351241	MECHANICSVILLE TEL	872	901	924	941	918
351242	MILES COOP TEL ASSN	749	772	796	791	793
351243	MILLER TEL CO - IA	104	107	109	106	103
351245	MINBURN TEL CO	468	488	490	488	476
351246	MINERVA VALLEY TEL	825	860	863	890	892
351247	MODERN COOP TEL CO	947	993	1,006	1,030	1,013
351248	MONTEZUMA MUTUAL TEL	2,350	2,422	2,477	2,503	2,419
351250	MUTUAL TEL CO	683	715	745	728	696
351251	MEDIAPOLIS TEL CO	2,191	2,241	2,348	2,341	2,273
351252	MUTUAL TEL CO	4,693	4,830	4,978	5,239	5,368
351257	NORTH ENGLISH COOP	854	887	930	944	939
351259	NORTHERN IOWA TEL CO	2,742	2,799	2,878	2,897	2,716
351260	NORTHWEST IOWA TEL	6,526	7,477	8,891	8,529	8,966

Table 3.33
Number of Loops by Study Area

Study Area Code	Study Area Name	1998	1999	2000	2001	2002
	IOWA Cont.					
351261	NORTHWEST TEL COOP	1,264	1,414	1,461	1,523	1,504
351262	COMM 1 NETWORK	687	698	704	676	656
351262A	COMM 1 NETWORK	0	0	0	0	838
351263	OGDEN TEL CO - IA	1,908	2,001	2,067	2,021	1,998
351264	OLIN TEL CO, INC	843	856	878	877	838
351265	ONSLOW COOP TEL ASSN	237	243	258	254	257
351266	ORAN MUTUAL TEL CO	279	296	302	312	290
351269	PALO COOP TEL ASSN	470	502	529	546	536
351270	PALMER MUTUAL TEL CO	313	322	344	328	322
351271	PANORA COOP TEL ASSN	1,912	2,031	2,085	2,172	2,173
351273	PEOPLES TEL CO - IA	902	898	932	921	874
351274	CENTURYTEL-POSTVILLE	1,720	1,787	1,794	1,832	1,878
351275	PRAIRIEBURG TEL CO	217	221	232	231	232
351276	PRESTON TEL CO	1,222	1,257	1,297	1,298	1,296
351277	RADCLIFFE TEL CO	537	558	569	557	538
351278	READLYN TEL CO	810	853	902	917	910
351280	RINGSTED TEL CO	453	463	472	440	416
351282	ROCKWELL COOP ASSN	1,329	1,359	1,394	1,394	1,348
351283	ROYAL TEL CO	486	470	477	475	489
351284	RUTHVEN TEL EXCHANGE	909	904	908	895	872
351285	SAC COUNTY MUTUAL	1,145	1,157	1,184	1,184	1,153
351291	SCHALLER TEL CO	1,822	1,835	1,829	1,844	1,786
351292	SEARSBORO TEL CO	433	380	361	377	705
351293	SHARON TEL CO	1,187	1,247	1,283	1,312	1,309
351294	SCRANTON TEL CO	547	566	588	541	574
351295	SHELL ROCK TEL CO	1,094	1,131	1,142	1,147	1,112
351297	HEART OF IOWA COMM.	2,341	2,409	2,456	2,415	2,344
351298	SOUTH SLOPE COOP TEL	10,441	11,331	12,570	12,972	12,970
351298A	SOUTH SLOPE COOP TEL	0	0	0	1,528	1,514
351301	SOUTHWEST TEL EXCH	732	762	784	773	792
351302	SPRINGVILLE COOP TEL	1,250	1,334	1,376	1,411	1,393
351303	COOP TEL EXCHANGE	687	726	738	714	701
351304	SWISHER TEL CO	895	942	1,000	1,025	1,030
351305	STRATFORD MUTUAL TEL	764	760	749	747	740
351306	SULLY TEL ASSOC	1,077	1,142	1,172	1,175	1,783
351307	SUPERIOR TEL COOP	192	203	216	216	203
351308	TEMPLETON TEL CO	374	393	416	429	413
351309	TERRIL TEL. COOP.	496	493	465	470	460
351310	TITONKA TEL CO	613	631	645	625	615
351316	UNITED FARMERS TEL	654	568	628	633	618
351319	VAN BUREN TEL CO	2,828	2,951	3,071	3,130	3,120
351320	VAN HORNE COOP TEL	571	597	622	624	672
351322	VENTURA TEL CO, INC	591	604	618	623	571
351324	VILLISCA FARMERS TEL	1,257	1,277	1,320	1,317	1,277
351326	WALNUT TEL CO, INC	841	856	900	924	879
351327	WEBB-DICKENS TEL	446	448	468	462	445
351328	WEBSTER-CALHOUN COOP	5,126	5,268	5,398	5,385	5,308
351329	WELLMAN COOP TEL	1,395	1,440	1,505	1,517	1,507
351331	WEST IOWA TEL CO	5,267	5,403	5,579	5,570	5,519
351332	WEST LIBERTY TEL CO	3,949	4,069	4,196	4,245	4,175
351334	WESTERN IOWA ASSN	3,625	3,780	3,967	4,009	4,003
351335	WESTSIDE INDEPENDENT	341	350	358	356	350
351336	WILTON TEL CO	2,012	2,091	2,173	2,190	2,069
351337	WINNEBAGO COOP ASSN	7,213	7,313	7,488	7,475	7,376
351342	WOOLSTOCK MUTUAL	266	275	281	286	279
351343	WYOMING MUTUAL TEL	688	725	746	754	744
351344	PRAIRIE TEL CO	1,055	1,105	1,097	1,097	1,087

Table 3.33
Number of Loops by Study Area

Study Area Code	Study Area Name	1998	1999	2000	2001	2002
	IOWA Cont.					
351346	ACE TEL ASSN-IA	4,251	4,446	4,609	4,723	4,724
351405	HILLS TEL CO, INC-IA	2,213	2,124	2,163	2,169	2,150
351424	MABEL COOP TEL-IA	945	982	1,018	1,037	1,039
351888	GRAND RIVER MUT-IA	8,802	8,921	8,898	9,226	8,885
355141	QWEST CORP-IA	1,066,349	1,088,216	1,122,068	1,107,337	1,069,497
	KANSAS Total	1,650,699	1,719,870	1,732,951	1,666,564	1,572,621
411317	UNITED OF EASTERN KS	57,600	60,037	60,510	60,498	58,052
411746	BLUE VALLEY TELE-COM	2,885	2,966	3,019	3,005	2,968
411756	COLUMBUS TELEPHONE	2,602	2,795	2,819	2,961	2,730
411758	COUNCIL GROVE TEL CO	2,185	2,319	2,423	2,361	2,183
411761	CUNNINGHAM TEL CO	1,544	1,573	1,618	1,561	1,529
411764	ELKHART TEL CO INC	1,782	1,676	1,705	1,679	1,641
411777	GOLDEN BELT TEL ASSN	6,705	6,886	6,973	6,822	6,676
411778	GORHAM TEL CO	358	354	356	355	341
411780	HAVILAND TEL CO	4,204	4,248	4,164	4,155	4,055
411781	H & B COMMUNICATIONS	1,081	1,095	1,033	994	1,001
411782	HOME TEL CO	2,034	2,133	2,189	2,196	2,153
411785	J. B. N. TEL CO INC	2,897	2,952	2,981	2,928	2,902
411788	KANOKLA TEL ASSN-KS	2,468	2,567	2,553	2,555	2,486
411791	LA HARPE TEL CO INC	399	427	434	412	412
411801	MADISON TEL., LLC	849	868	830	831	804
411807	MOKAN DIAL INC-KS	3,302	3,580	3,786	3,820	4,171
411808	MOUNDRIDGE TEL CO	2,852	2,971	2,999	3,056	3,003
411809	MUTUAL TEL CO	473	494	509	511	502
411814	PEOPLES TELECOM LLC	1,621	1,725	1,835	1,854	1,865
411817	PIONEER TEL ASSN INC	16,319	16,994	17,453	17,419	16,512
411818	CRAW-KAN TEL COOP	14,102	14,534	14,803	14,966	15,173
411820	RAINBOW TEL COOP	2,051	2,145	2,057	2,054	2,014
411826	RURAL TEL SERVICE CO	11,559	12,257	12,443	12,510	11,929
411827	S & T TEL COOP ASSN	3,089	3,390	3,527	3,594	3,342
411829	S & A TEL CO INC	1,002	1,004	1,022	1,022	943
411831	S. CENTRAL TEL - KS	1,984	1,921	2,011	2,017	2,014
411833	SOUTHERN KANSAS TEL	5,062	5,197	5,234	5,247	5,203
411835	SUNFLOWER TEL CO	5,640	5,897	6,176	6,075	5,913
411839	TRI-COUNTY TEL ASSN	3,504	3,569	3,613	3,619	3,569
411840	TWIN VALLEY TEL INC	2,589	2,468	2,435	2,402	2,385
411841	UNITED TEL ASSN	6,073	6,328	6,370	6,344	6,239
411842	UTC OF KANSAS	76,251	78,321	79,502	76,828	73,845
411845	WAMEGO TEL CO INC	5,333	5,494	5,780	5,988	6,020
411847	WHEAT STATE TEL, INC	2,348	2,476	2,511	2,542	2,556
411849	WILSON TEL CO INC	2,449	2,454	2,458	2,433	2,362
411852	ZENDA TEL COMPANY	244	249	234	240	235
411957	UTC-MO DBA UTC-SE KS	6,401	6,659	6,278	6,213	6,026
412030	TOTAH TELEPHONE CO	1,456	1,520	1,523	1,538	1,451
415214	SOUTHWESTERN BELL-KS	1,385,402	1,445,327	1,454,785	1,390,959	1,305,416
	KENTUCKY Total	2,133,866	2,192,122	2,225,421	2,208,402	2,162,127
260396	BALLARD RURAL COOP	6,633	6,914	7,208	7,090	7,221
260398	BRANDENBURG TEL CO	26,060	27,652	29,415	29,800	29,644
260401	DUO COUNTY TEL COOP	11,986	12,635	13,025	13,325	13,339
260402	ALLTEL KENTUCKY	25,168	26,586	27,531	28,003	28,091
260406	FOOTHILLS RURAL COOP	14,149	14,308	15,974	16,456	17,028
260408	GEARHEART-COALFIELDS	6,310	6,617	6,789	7,005	6,872
260411	LESLIE COUNTY TEL CO	8,595	8,864	9,022	9,239	9,495
260412	LEWISPORT TEL CO	1,393	1,485	1,680	1,673	1,679
260413	LOGAN TEL. COOP. INC	6,706	7,214	7,483	7,663	7,491

Table 3.33
Number of Loops by Study Area

Study Area Code	Study Area Name	1998	1999	2000	2001	2002
	KENTUCKY Cont.					
260414	MOUNTAIN RURAL COOP	14,216	14,850	15,332	15,854	16,142
260415	PEOPLES RURAL COOP	7,702	8,155	8,498	8,706	8,774
260417	SALEM TEL CO	2,051	2,060	2,224	2,254	2,289
260418	SOUTH CENTRAL RURAL	26,488	27,996	28,657	29,403	28,979
260419	THACKER/GRIGSBY TEL	7,514	7,745	8,016	8,277	8,298
260421	WEST KENTUCKY RURAL	17,488	18,259	18,614	18,387	18,900
265061	CINCINNATI BELL-KY	199,419	202,220	202,619	199,582	207,105
265182	SO CENTRAL BELL-KY	1,208,974	1,240,607	1,258,957	1,237,577	1,195,542
269690	KY ALLTEL-LEXINGTON	447,238	458,523	463,087	464,782	451,834
269691	KY ALLTEL-LONDON	95,776	99,432	101,290	103,326	103,404
	LOUISIANA Total	2,529,299	2,586,246	2,612,593	2,574,481	2,499,254
270423	CENTURYTEL-CENTR LA	18,468	19,223	19,543	19,816	19,972
270424	CENTURYTEL-SE LA	12,896	13,459	13,845	14,055	14,080
270425	CAMERON TEL CO - LA	8,379	9,019	9,185	9,333	9,255
270426	CAMPTI-PLEASANT HILL	2,693	2,731	2,719	2,747	2,788
270427	CENTURYTEL-CHATHAM	1,665	1,731	1,797	1,922	2,012
270428	DELCAMBRE TEL CO	1,465	1,497	1,560	1,665	1,627
270429	EAST ASCENSION TEL	36,659	39,289	41,063	41,128	40,762
270430	ELIZABETH TEL CO	3,187	3,431	3,481	3,524	3,508
270431	CENTURYTEL-NW LA	9,679	9,864	9,997	10,141	10,262
270432	KAPLAN TEL CO	5,591	5,612	5,711	5,951	5,917
270433	LAFOURCHE TEL CO	16,355	16,943	17,226	17,530	16,734
270434	CENTURYTEL-EVANGELIN	35,619	36,741	37,368	37,509	37,195
270435	NORTHEAST LOUISIANA	963	1,005	1,011	1,034	1,104
270436	CENTURY NORTH LA	7,287	7,585	7,742	7,918	8,012
270438	RESERVE TEL CO	5,407	5,696	5,894	5,791	6,305
270439	CENTURYTEL-RINGGOLD	1,867	1,910	1,917	1,961	1,987
270440	CENTURYTEL - EAST LA	2,783	2,951	3,064	3,137	3,205
270441	STAR TEL CO	5,035	5,101	5,127	5,176	5,024
270442	CENTURYTEL-SW LA	5,599	5,927	6,140	6,194	6,117
275183	SO CENTRAL BELL-LA	2,347,702	2,396,531	2,418,203	2,377,949	2,303,388
	MAINE Total	824,980	861,360	874,170	884,468	877,024
100002	OXFORD WEST TEL CO	6,797	7,046	7,324	7,462	7,382
100003	LINCOLNVILLE TEL CO	12,807	13,472	14,016	14,514	14,346
100004	CHINA TEL CO.	3,579	3,774	3,969	4,033	3,952
100005	COBBOSSEECONTEE TEL	746	826	818	849	954
100007	ISLAND TEL CO	629	685	684	698	729
100010	HAMPDEN TEL CO	3,361	3,479	3,607	3,626	3,666
100011	HARTLAND & ST ALBANS	3,709	3,885	3,949	4,243	4,313
100015	COMMUNITY SERVICE	11,658	12,515	13,010	13,034	12,784
100019	OXFORD COUNTY TEL	5,805	6,271	6,457	6,569	6,507
100020	PINE TREE TEL & TEL	6,723	6,952	7,331	7,408	7,367
100022	SACO RIVER TEL & TEL	9,247	9,975	10,559	10,770	10,512
100024	SOMERSET TEL CO	12,062	12,416	12,899	13,429	13,776
100025	STANDISH TEL CO	19,796	20,632	21,671	22,195	22,039
100027	UNION RIVER TEL CO	1,304	1,403	1,427	1,443	1,485
100029	UNITY TEL CO., INC.	4,724	5,056	5,311	5,317	5,539
100031	WARREN TEL CO	1,765	1,872	1,987	2,078	2,118
100034	WEST PENOBSCOT TEL	2,429	2,569	2,659	2,734	2,872
103313	NORTHLAND TEL CO-ME	23,271	24,481	25,504	26,053	26,022
103315	MID MAINE TELECOM	5,868	5,994	6,358	6,356	6,460
105111	VERIZON MAINE	688,700	718,057	724,630	731,657	724,201
	MARYLAND Total	3,636,024	3,840,423	3,932,364	3,940,213	3,843,853
180216	ARMSTRONG TEL OF MD	6,968	7,206	8,073	8,038	7,910

Table 3.33
Number of Loops by Study Area

Study Area Code	Study Area Name	1998	1999	2000	2001	2002
	MARYLAND Cont.					
185030	VERIZON MARYLAND INC	3,629,056	3,833,217	3,924,291	3,932,175	3,835,943
	MASSACHUSETTS Total	4,514,497	4,586,951	4,531,432	4,410,407	4,189,345
110036	GRANBY TEL & TEL -MA	2,899	2,933	3,027	3,023	2,997
110037	RICHMOND TEL CO	1,121	1,159	1,206	1,219	1,218
115112	VERIZON MASS.	4,510,477	4,582,859	4,527,199	4,406,165	4,185,130
	MICHIGAN Total	6,413,337	6,531,179	6,478,491	6,149,400	6,279,428
310669	ALLENDALE TEL CO	6,252	6,740	7,295	6,832	6,684
310671	CENTURY TEL. MIDWEST	29,380	30,216	30,912	30,763	29,892
310672	COMM CORP OF MI	4,921	5,088	5,296	5,340	5,242
310675	BARAGA TEL CO	5,278	5,364	5,292	5,313	5,148
310676	BARRY COUNTY TEL CO	8,352	8,582	8,269	8,167	7,972
310677	ISLAND TEL CO	1,126	1,153	1,197	1,243	1,287
310678	BLANCHARD TEL ASSN	1,443	1,478	1,494	1,528	1,502
310679	BLOOMINGDALE TEL CO	2,186	2,298	2,347	2,414	2,280
310680	CHIPPEWA COUNTY TEL	1,552	1,641	1,706	1,804	1,711
310682	FRONTIER-MICHIGAN	24,433	25,145	25,764	25,881	25,658
310683	CARR TEL CO	1,980	1,978	1,970	1,888	2,062
310685	CHATHAM TEL CO - MI	3,024	3,084	3,200	3,252	3,245
310688	CLIMAX TEL CO	1,469	1,507	1,659	1,578	1,477
310689	CENTURYTEL-UPPER MI	12,488	12,726	12,926	12,848	12,850
310691	DEERFIELD FARMERS	2,733	2,790	2,910	2,912	2,744
310692	DRENTHE TEL CO	754	768	782	790	781
310694	FARMERS DBA CHAPIN	666	667	693	702	706
310695	VERIZON NORTH-MI	701,599	728,983	746,713	750,693	736,265
310702	CENTURY OF MICHIGAN	58,508	60,907	62,128	62,322	60,898
310703	KALEVA TEL CO	2,499	2,521	2,702	2,739	2,722
310704	ACE TEL OF MICHIGAN	5,418	5,799	6,130	6,119	6,014
310705	CENTURY-NORTHN MICH.	3,169	3,432	3,472	3,488	3,449
310708	LENNON TEL CO	1,932	1,873	2,067	2,058	1,963
310711	MIDWAY TEL CO	865	856	891	949	860
310713	HIAWATHA COMM.	5,909	6,005	6,167	6,205	6,335
310714	OGDEN TEL CO	457	470	476	483	479
310717	ONTONAGON COUNTY TEL	4,503	4,409	4,589	4,769	4,460
310720	PENINSULA TEL CO -MI	1,568	1,586	1,648	1,600	1,569
310721	PIGEON TEL CO	3,870	3,991	4,015	4,036	4,121
310725	SAND CREEK TEL CO	1,222	1,243	1,286	1,295	1,246
310726	SHIAWASSEE TEL CO	5,979	6,148	6,433	6,495	6,506
310728	SPRINGPORT TEL CO	1,896	1,926	2,002	1,996	1,988
310732	UPPER PENINSULA TEL	6,979	7,101	7,327	7,409	7,379
310734	WALDRON TEL CO	632	673	663	641	641
310735	WESTPHALIA TEL CO	1,073	1,108	1,154	1,193	1,221
310737	WINN TEL CO	779	826	844	838	851
310738	WOLVERINE TEL CO	9,863	10,333	10,925	11,032	10,938
313033	VERIZON N-MI(ALLTEL)	53,409	55,474	57,066	57,186	55,961
315090	MICHIGAN BELL TEL CO	5,433,171	5,514,290	5,436,081	5,102,599	5,252,321
	MINNESOTA Total	2,992,573	3,068,986	3,200,879	3,133,779	2,984,615
361123	CITIZENS-FRONTIER-MN	124,593	128,849	134,597	133,270	132,375
361337	WINNEBAGO COOP ASSN	834	863	891	896	882
361346	ACE TEL ASSN-MN	11,304	11,838	12,230	12,490	12,471
361347	ALBANY MUTUAL ASSN	3,290	3,407	3,619	3,654	3,664
361348	WILDERNESS VALLEY	59	66	69	69	71
361350	ARVIG TEL CO	12,031	12,823	13,411	13,687	13,582
361353	CITY OF BARNESVILLE	1,187	1,204	1,289	1,295	1,295
361356	BENTON COOP TEL CO	3,990	4,187	4,473	4,628	4,834

Table 3.33
Number of Loops by Study Area

Study Area Code	Study Area Name	1998	1999	2000	2001	2002
	MINNESOTA Cont.					
361357	BLACKDUCK TEL CO	1,615	1,702	1,806	1,812	1,789
361357A	BLACKDUCK TEL CO	0	0	0	0	92
361358	BLUE EARTH VALLEY	7,633	7,988	8,052	8,276	8,010
361362	BRIDGEWATER TEL CO	7,888	8,650	9,468	9,749	9,078
361365	CALLAWAY TEL CO	275	282	292	297	293
361367	FRONTIER-MINNESOTA	124,702	128,514	130,339	128,237	125,807
361370	CLARA CITY TEL EXCH	1,674	1,740	1,766	1,764	1,748
361372	CLEMENTS TEL CO	212	217	221	237	228
361373	CONSOLIDATED TEL CO	9,019	9,713	10,316	10,610	10,614
361374	ARROWHEAD COMM CORP	757	798	786	786	784
361375	MID-COMM-HICKORYTECH	9,235	9,579	9,819	10,758	10,945
361380	DELAVAN TEL CO	334	343	345	344	337
361381	DUNNELL TEL CO	272	276	277	267	256
361383	EAGLE VALLEY TEL CO	673	698	710	703	697
361384	EASTON TEL CO	292	299	301	311	306
361385	EAST OTTER TAIL TEL	18,041	18,474	17,410	18,151	18,924
361386	ECKLES TEL CO	4,100	4,264	4,275	4,331	4,493
361387	EMILY COOP TEL CO	1,490	1,539	1,548	1,550	1,551
361389	FARMERS MUTUAL TEL	1,164	1,181	1,203	1,217	1,188
361390	FEDERATED TEL COOP	2,149	2,243	2,187	2,189	2,172
361391	FELTON TEL CO. INC.	722	725	741	731	731
361395	GARDEN VALLEY TEL CO	15,149	15,736	16,278	16,550	16,532
361396	GARDONVILLE COOP TEL	3,244	3,263	3,498	3,558	3,459
361399	GRANADA TEL CO	274	282	280	281	288
361401	HALSTAD TEL CO	1,539	1,652	1,693	1,689	1,631
361403	FEDERATED UTILITIES	749	784	795	797	796
361404	HARMONY TEL CO	994	1,007	1,035	1,036	1,059
361405	HILLS TEL CO, INC	619	631	634	658	652
361408	HOME TEL CO - MN	1,905	1,921	1,995	2,001	1,981
361409	HUTCHINSON TEL CO	12,366	12,886	13,653	13,739	13,657
361410	JOHNSON TEL CO	1,844	1,936	2,001	2,033	2,079
361412	KASSON & MANTORVILLE	4,396	4,638	4,872	4,991	5,054
361413	MID STATE DBA KMP	2,127	2,182	2,216	2,202	2,139
361414	LAKEDALE TEL CO	12,311	12,926	13,254	13,534	13,706
361419	LISMORE COOP TEL CO	352	356	357	364	345
361422	LONSDALE TEL CO	1,490	1,560	1,659	1,760	1,792
361423	LOWRY TEL CO, LLC	848	870	881	910	898
361424	MABEL COOP TEL - MN	800	817	831	811	833
361425	CHRISTENSEN-MADELIA	1,826	1,816	1,845	1,821	1,811
361426	MANCHESTER-HARTLAND	668	721	767	752	725
361427	MANKATO-HICKORYTECH	38,160	40,573	43,148	42,878	40,780
361430	MELROSE TEL CO	10,196	10,661	11,025	11,149	11,205
361431	MIDWEST TEL CO	2,766	2,813	2,889	2,964	2,948
361433	MID STATE TEL CO	7,829	8,395	8,652	8,472	8,438
361437	MINNESOTA LAKE TEL	585	620	618	637	598
361439	MINNESOTA VALLEY TEL	1,072	1,071	1,093	1,096	1,059
361440	CANNON VLY TELECOM	2,218	2,288	2,305	2,312	2,262
361442	NEW ULM TELECOM, INC	12,510	12,896	13,488	13,228	13,108
361443	LORETEL SYSTEMS, INC	12,913	13,139	13,181	13,301	13,151
361445	CENTURYTEL-MINNESOTA	29,660	30,527	30,884	31,037	30,857
361448	OSAKIS TEL CO	1,886	1,958	1,997	2,047	2,031
361450	PARK REGION MUTUAL	4,618	4,778	4,806	5,074	5,201
361451	PAUL BUNYAN RURAL	9,868	10,110	10,707	11,093	11,101
361453	PEOPLES TEL CO - MN	1,961	2,061	2,088	2,123	2,159
361454	PINE ISLAND TEL CO	3,003	3,107	3,237	3,313	3,375
361456	UTC OF MINNESOTA	153,689	163,214	165,142	169,611	171,190
361472	REDWOOD COUNTY TEL	6,099	6,781	7,313	7,828	7,956

Table 3.33
Number of Loops by Study Area

Study Area Code	Study Area Name	1998	1999	2000	2001	2002
	MINNESOTA Cont.					
361474	ROTHSAY TEL CO, INC	544	565	586	549	558
361475	RUNESTONE TEL ASSN	4,608	4,720	5,021	4,966	4,895
361476	SACRED HEART TEL CO	536	556	533	517	515
361479	SCOTT RICE -INTEGRA	15,512	16,956	18,451	18,960	19,131
361482	SHERBURNE CTY RURAL	11,670	12,835	13,695	14,491	14,819
361483	SLEEPY EYE TEL CO	6,197	6,474	6,405	6,431	6,387
361485	SPRING GROVE COOP	1,404	1,338	1,374	1,386	1,381
361487	STARBUCK TEL CO	1,677	1,707	1,759	1,775	1,740
361491	TWIN VALLEY-ULEN TEL	3,259	3,490	3,399	3,416	3,652
361494	UPSALA COOP TEL ASSN	1,008	1,064	1,065	1,251	1,128
361495	VALLEY TEL CO - MN	827	855	867	868	874
361499	CROSSLAKE TEL CO	2,456	2,612	2,754	2,762	2,748
361500	NORTHERN TEL CO - MN	34	38	40	41	39
361501	WEST CENTRAL TEL	3,900	4,025	4,452	4,428	4,396
361502	WESTERN TEL CO	2,542	2,592	2,663	2,615	2,519
361505	WIKSTROM TEL CO, INC	6,241	6,505	6,667	6,599	6,852
361507	WINSTED TEL CO	1,684	1,727	1,797	1,955	1,947
361508	WINTHROP TEL CO	1,217	1,236	1,238	1,267	1,246
361510	WOODSTOCK TEL CO	1,382	1,415	1,513	1,518	1,493
361512	WOLVERTON TEL CO	191	191	187	191	186
361515	ZUMBROTA TEL CO	2,229	2,298	2,358	2,362	2,349
361654	INTERSTATE TELECOMM.	1,662	1,709	1,764	1,767	1,732
365142	QWEST CORP-MN	2,205,811	2,246,696	2,354,431	2,279,543	2,133,873
367123	CITIZENS-FRONTIER-MN	3,913	3,944	4,302	4,162	4,082
	MISSISSIPPI Total	1,369,549	1,420,048	1,453,527	1,443,427	1,410,890
280446	BAY SPRINGS TEL CO	12,279	12,615	12,837	12,827	12,693
280447	BRUCE TEL CO - MS	3,248	3,355	3,323	3,367	3,274
280448	CALHOUN CITY TEL CO	3,922	3,972	4,010	3,953	3,987
280451	DECATUR TEL CO -MS	2,085	2,111	2,242	2,247	2,232
280452	DELTA TEL CO	4,379	4,683	4,789	4,919	4,857
280453	ALLTEL MISSISSIPPI	11,459	11,853	12,263	12,641	12,683
280454	FRANKLIN TEL CO - MS	8,310	8,642	8,855	9,057	9,099
280455	FULTON TEL CO	8,776	9,048	9,048	9,143	8,989
280456	GEORGETOWN TEL CO	346	374	392	352	387
280457	LAKESIDE TEL. CO.	410	408	438	456	456
280458	CENTURYTEL - N. MISS	19,489	21,670	23,163	23,395	24,079
280460	FRONTIER-MISSISSIPPI	6,110	6,321	6,533	6,582	6,717
280461	NOXAPATER TEL CO	1,077	1,089	1,099	1,100	1,115
280462	MOUND BAYOU TEL & CO	1,006	1,037	1,059	1,109	1,099
280466	SLEDGE TEL CO	579	603	612	642	788
280467	SMITHVILLE TEL CO	1,063	1,075	1,238	1,239	1,233
283301	SOUTHEAST MS TEL CO	3,702	3,892	4,105	4,196	4,308
285184	SO CENTRAL BELL-MS	1,280,362	1,326,316	1,356,519	1,345,229	1,311,913
287449	MYRTLE TEL CO	947	984	1,002	973	981
	MISSOURI Total	3,451,057	3,626,690	3,695,851	3,629,551	3,517,725
420463	BPS TEL. CO.	3,490	3,646	3,792	3,888	3,904
420472	CASS COUNTY TEL. CO.	7,341	7,894	8,124	8,151	8,184
421151	SPECTRA COMM. GROUP	0	0	129,947	130,603	130,658
421206	IAMO TEL CO - MO	1,181	1,216	1,261	1,259	1,253
421759	CRAW-KAN TEL COOP-MO	2,443	2,546	2,629	2,687	2,785
421807	MOKAN DIAL INC-MO	755	800	819	835	866
421860	ALMA COMM. CO.	377	387	390	391	379
421864	CHARITON VALLEY TEL	8,184	8,251	8,671	8,692	8,581
421865	CITIZENS TEL CO - MO	4,264	4,420	4,428	4,432	4,347
421866	OZARK TEL. CO.	2,111	2,242	2,396	2,470	2,508

Table 3.33
Number of Loops by Study Area

Study Area Code	Study Area Name	1998	1999	2000	2001	2002
	MISSOURI Cont.					
421874	ELLINGTON TEL CO	1,864	1,814	1,813	2,175	2,267
421876	FARBER TEL CO	231	246	259	231	220
421882	FIDELITY TEL CO	16,035	16,433	17,040	17,313	17,255
421885	ALLTEL MISSOURI	58,501	62,045	65,609	68,398	69,399
421886	GOODMAN TEL CO	1,825	1,899	1,933	1,944	1,944
421887	GRANBY TEL CO - MO	2,938	3,009	2,877	2,824	2,724
421888	GRAND RIVER MUT-MO	14,646	15,143	15,511	15,645	15,188
421890	GREEN HILLS TEL CORP	3,629	3,763	3,922	3,959	3,864
421893	CHOCTAW TELEPHONE CO	556	616	627	629	638
421900	KLM TEL CO	1,548	1,604	1,649	1,701	1,685
421901	KINGDOM TELEPHONE CO	5,101	5,434	5,788	5,873	5,808
421908	LE-RU TELEPHONE CO	1,373	1,418	1,577	1,566	1,576
421912	MCDONALD COUNTY TEL	3,372	3,585	3,788	3,925	3,952
421914	MARK TWAIN RURAL TEL	4,398	4,587	4,759	4,789	4,728
421917	MID-MISSOURI TEL CO	4,138	4,292	4,430	4,443	4,465
421920	MILLER TEL CO - MO	1,050	1,074	1,129	1,129	1,120
421927	NEW FLORENCE TEL CO	458	463	515	530	543
421928	NEW LONDON TEL CO	1,009	1,040	1,075	1,118	1,153
421929	HOLWAY TEL CO	573	577	560	586	563
421931	NE MISSOURI RURAL	8,376	8,671	9,011	9,065	9,175
421932	LATHROP TEL COMPANY	1,397	1,456	1,540	1,557	1,517
421934	ORCHARD FARM TEL CO	802	831	818	831	834
421935	OREGON FARMERS MUT	1,159	1,209	1,257	1,364	1,384
421936	PEACE VALLEY TEL CO	421	444	487	518	513
421942	ROCK PORT TEL CO	1,762	1,869	1,913	1,947	1,969
421945	SENECA TEL CO	3,070	3,245	3,349	3,465	3,372
421949	STEELVILLE TEL EXCH	4,446	4,514	4,759	4,844	4,817
421951	STOUTLAND TEL CO	1,414	1,493	1,544	1,583	1,712
421957	UTC OF MISSOURI	243,910	261,894	270,350	264,428	251,886
425213	SOUTHWESTERN BELL-MO	2,590,300	2,716,232	2,749,726	2,679,499	2,589,570
429784	CENTURYTEL-MO CEN	128,032	132,854	96,936	97,749	94,552
429785	CENTURYTEL-MO BELLE	4,283	4,484	4,694	4,752	4,702
429786	CENTURYTEL-MO SOUTH	54,202	56,774	25,841	26,195	26,160
429787	CENTURYTEL-MO SW	254,092	270,276	226,308	229,568	223,005
	MONTANA Total	523,779	538,433	559,817	554,295	542,127
482235	BLACKFOOT TEL - BTC	8,189	8,471	9,193	9,446	9,599
482241	HOT SPRINGS TEL CO	741	819	862	886	876
482242	INTERBEL TEL COOP	1,775	1,984	2,014	2,083	2,092
482244	LINCOLN TEL CO INC	1,097	1,091	1,127	1,099	1,145
482246	MID-RIVERS TEL COOP	10,514	10,768	10,955	11,014	11,014
482247	NEMONT TEL COOP-MT	13,903	14,269	14,595	14,438	14,432
482248	NORTHERN TEL COOP	1,536	1,561	1,597	1,573	1,542
482249	CENTURYTEL-MONTANA	60,647	63,859	65,794	65,892	64,712
482250	PROJECT TEL CO	5,220	5,564	6,009	5,988	5,888
482251	RANGE TEL COOP-MT	4,322	4,376	4,641	4,837	4,867
482252	RONAN TEL CO	3,868	4,129	4,355	4,384	4,143
482254	SOUTHERN MONTANA TEL	1,003	1,051	1,070	1,123	1,155
482255	3-RIVERS TEL COOP	17,421	18,270	19,075	19,514	19,641
482257	TRIANGLE TEL COOP	10,164	10,485	10,849	11,202	11,245
483308	BLACKFOOT TEL - CFT	8,027	8,494	8,877	9,202	9,425
483310	CENTRAL MONTANA	7,847	7,943	8,175	8,262	8,217
484322	CITIZENS-FRONTIER-MT	8,653	8,742	9,018	8,381	8,370
485104	QWEST CORP-MT	358,852	366,557	381,611	374,971	363,764
	NEBRASKA Total	1,014,666	1,005,838	1,015,032	956,008	911,103
371128	CITIZENS-FRONTIER-NE	58,934	60,221	62,206	59,227	55,240

Table 3.33
Number of Loops by Study Area

Study Area Code	Study Area Name	1998	1999	2000	2001	2002
	NEBRASKA Cont.					
371516	ARAPAHOE TEL CO	2,690	2,667	2,682	2,651	2,797
371517	ARLINGTON TEL CO	1,100	1,149	1,147	1,173	1,160
371518	ELSIE COMM., INC.	224	248	249	252	243
371524	BLAIR TEL CO	8,773	9,104	9,217	9,677	8,188
371525	THREE RIVER TELCO	1,338	1,358	1,360	1,334	1,340
371526	CAMBRIDGE TEL CO -NE	1,409	1,417	1,395	1,373	1,383
371530	CONSOLIDATED TELCO	1,644	1,724	1,722	1,724	1,685
371531	CLARKS TELECOM CO.	1,065	1,072	1,063	1,030	977
371532	CONSOLIDATED TEL CO	3,125	3,187	3,313	3,248	3,196
371534	COZAD TEL CO	3,075	3,087	3,149	3,052	2,996
371536	CURTIS TEL CO	858	868	899	914	930
371537	DALTON TEL CO, INC	1,357	1,392	1,413	1,397	1,357
371540	DILLER TEL CO	988	988	967	970	938
371542	EASTERN NEBRASKA TEL	3,047	3,079	3,081	3,142	3,351
371553	GLENWOOD TEL MEMBER	2,740	2,804	2,827	2,762	2,707
371555	HAMILTON TEL CO	6,618	6,866	6,906	6,848	6,573
371556	HARTINGTON TEL CO	1,615	1,653	1,670	1,637	1,697
371557	HARTMAN TEL EXCH INC	451	462	474	465	451
371558	HEMINGFORD COOP TEL	962	966	1,029	987	941
371559	HENDERSON CO-OP TEL	1,067	1,138	1,129	1,080	1,079
371561	HERSHEY COOP TEL CO	861	846	853	829	806
371562	CONSOLIDATED TELECOM	1,395	1,434	1,472	1,498	1,455
371563	HOOPER TEL CO	1,308	1,352	1,372	1,360	1,297
371565	K & M TEL CO, INC	664	703	712	712	695
371567	KEYSTONE-ARTHUR TEL	654	662	682	684	646
371568	ALLTEL NEBRASKA, INC	290,596	294,397	297,988	281,395	288,297
371574	NEBRASKA CENTRAL TEL	9,212	9,365	9,318	9,053	8,929
371576	NORTHEAST NEBRASKA	7,295	7,483	7,682	7,731	7,686
371577	GREAT PLAINS COMMUN	33,532	33,895	33,904	33,284	32,760
371581	PIERCE TEL CO	1,919	1,943	1,951	1,996	1,985
371582	PLAINVIEW TEL CO	1,192	1,178	1,200	1,186	1,181
371586	ROCK COUNTY TEL CO	1,084	1,111	1,083	1,070	1,081
371590	SODTOWN TEL CO	90	95	99	98	99
371591	SE NEBRASKA TEL CO	4,380	4,538	4,526	4,509	4,408
371592	STANTON TELECOM INC.	1,196	1,274	1,241	1,191	1,133
371595	UTC OF THE WEST-NE	28,278	30,111	30,333	29,427	28,926
371597	WAUNETA TEL CO	669	684	688	685	673
372455	BENKELMAN TEL CO	1,235	1,236	1,257	1,230	1,271
375143	QWEST CORP-NE	526,026	508,081	510,773	473,127	428,546
	NEVADA Total	1,277,520	1,317,838	1,336,899	1,350,053	1,347,190
552220	FILER MUTUAL TEL -NV	726	778	743	706	687
552223	CENTURY-GEM STATE-NV	430	498	523	496	512
552233	RURAL TEL CO - NV	759	858	1,042	988	1,025
552284	BEEHIVE TEL CO - NV	106	185	187	136	141
552302	VERIZON CALIF-NV	34,880	37,040	38,486	39,432	40,095
552348	CENTEL OF NV	838,114	862,407	847,694	862,594	864,690
552349	CHURCHILL-CC COMM.	13,806	14,862	15,087	14,979	14,256
552351	LINCOLN CTY TEL SYS	2,357	2,473	2,575	2,518	2,460
552353	MOAPA VALLEY TEL CO.	3,791	4,153	4,161	4,134	4,052
552356	RIO VIRGIN TEL CO	6,572	7,332	7,985	8,847	9,090
553304	HUMBOLDT TEL CO	901	1,000	1,078	1,118	1,078
554431	CITIZENS-FRONTIER-NV	23,787	24,850	25,442	24,705	24,777
554432	CITIZENS-FRONTIER-NV	2,617	2,702	2,697	2,512	2,542
555173	NEVADA BELL	348,674	358,700	389,199	386,888	381,785

Table 3.33
Number of Loops by Study Area

Study Area Code	Study Area Name	1998	1999	2000	2001	2002
	NEW HAMPSHIRE Total	843,954	875,302	860,595	855,403	812,911
120038	BRETTON WOODS TEL CO	544	634	691	819	836
120039	GRANITE STATE TEL	10,316	10,312	10,678	10,894	10,869
120042	DIXVILLE TEL CO	471	470	471	530	630
120043	DUNBARTON TEL CO	1,616	1,694	1,781	1,832	1,802
120045	KEARSARGE TEL CO	9,480	10,174	10,907	10,963	10,893
120047	MERRIMACK COUNTY TEL	8,205	8,553	8,840	8,929	8,465
120049	UNION TEL CO	7,522	7,884	7,937	7,998	7,996
120050	WILTON TEL CO - NH	3,334	3,570	3,658	3,711	3,706
123321	MCTA, INC.	12,611	13,329	14,288	13,974	13,437
125113	VERIZON NEWHAMPSHIRE	789,855	818,682	801,344	795,753	754,277
	NEW JERSEY Total	6,475,414	6,749,679	6,927,404	6,923,410	6,628,315
160135	WARWICK VALLEY-NJ	9,878	10,492	10,959	11,178	10,416
160138	UNITED TEL - NJ, INC	212,925	219,929	223,764	230,777	230,923
165120	VERIZON NEW JERSEY	6,252,611	6,519,258	6,692,681	6,681,455	6,386,976
	NEW MEXICO Total	924,824	955,617	1,010,033	1,004,001	990,104
491164	VALOR-NM#1	46,388	46,592	47,882	47,453	46,465
491193	VALOR-NM#2	44,778	46,917	49,384	48,995	49,026
491231	MESCALERO APACHE	0	1,108	1,163	923	1,274
492066	DELL TEL CO-OP - NM	366	469	472	478	451
492176	VALLEY TEL COOP - NM	1,477	1,394	1,360	1,386	1,432
492259	BACA VALLEY TEL CO	814	838	869	864	882
492262	ENMR TEL COOP INC-NM	12,092	12,502	12,665	12,695	12,657
492263	LA JICARITA RURAL	2,086	2,135	2,215	2,279	2,298
492264	LEACO RURAL TEL COOP	2,494	2,428	2,446	2,356	2,584
492265	TULAROSA BASIN TEL.	4,783	5,051	5,150	5,194	5,175
492268	WESTERN NEW MEXICO	6,189	6,516	6,715	6,822	6,966
492270	PENASCO VALLEY TEL	3,171	3,353	3,384	3,448	3,446
492272	ROOSEVELT CNTY RURAL	2,326	2,346	2,373	2,367	2,366
492274	CENTURYTEL SW-NM	5,712	6,299	6,224	6,321	6,506
494449	NAVAJO-NM-FRONTIER	5,574	6,239	6,833	7,635	8,106
495105	QWEST CORP-NM	786,574	811,430	860,898	854,785	840,470
	NEW YORK Total	12,843,562	12,817,951	13,230,572	13,076,558	12,581,000
150071	ARMSTRONG TEL CO-NY	3,441	3,487	3,614	3,670	3,853
150072	FRONTIER-AUSABLE VAL	6,456	6,830	6,984	6,825	6,812
150073	BERKSHIRE TEL CORP	6,701	6,957	7,055	7,056	6,970
150076	CASSADAGA TEL CORP	1,493	1,596	1,642	1,658	1,651
150077	CHAMPLAIN TEL CO	5,644	6,040	6,231	6,229	6,176
150078	CHAUTAUQUA & ERIE	12,037	12,967	13,301	13,896	13,201
150079	CHAZY & WESTPORT	3,816	3,992	4,202	4,236	4,230
150081	CITIZENS HAMMOND NY	1,795	1,841	1,919	1,971	1,925
150084	TACONIC TEL CORP	26,839	27,777	28,849	29,367	29,677
150085	CROWN POINT TEL CORP	1,145	1,167	1,182	1,163	1,255
150088	DELHI TEL CO	5,455	5,750	6,007	6,053	5,803
150089	DEPOSIT TEL CO	8,714	9,313	9,508	9,684	9,696
150091	DUNKIRK & FREDONIA	11,027	11,757	12,282	12,453	12,338
150092	EDWARDS TEL CO	2,254	2,323	2,535	2,545	2,855
150093	EMPIRE TEL CORP	7,986	8,268	8,615	8,725	8,693
150095	FISHERS ISLAND TEL	983	1,031	1,073	1,105	1,106
150097	GERMANTOWN TEL CO	2,714	2,925	3,103	3,165	3,099
150099	HANCOCK TEL CO	1,933	1,889	1,936	1,996	1,920
150100	FRONTIER COMM OF NY	71,971	79,193	79,808	77,546	78,294
150104	MARGARETVILLE TEL CO	4,216	4,326	4,571	4,625	4,654
150105	MIDDLEBURGH TEL CO	6,595	6,995	7,146	7,204	7,182
150106	ALLTEL NY-FULTON	47,854	48,967	49,462	49,392	49,497

Table 3.33
Number of Loops by Study Area

Study Area Code	Study Area Name	1998	1999	2000	2001	2002
	NEW YORK Cont.					
150107	NEWPORT TEL CO	3,563	3,635	3,705	3,830	3,795
150108	NICHOLVILLE TEL CO	2,587	2,696	2,755	2,806	2,716
150109	ALLTEL NY-JAMESTOWN	48,647	49,654	49,869	50,587	50,015
150110	OGDEN TEL DBA FRNTER	23,001	23,250	23,144	23,412	22,808
150111	ONEIDA COUNTY RURAL	3,570	3,768	3,813	4,060	3,884
150112	ONTARIO TEL CO, INC.	5,172	5,329	5,537	5,431	5,288
150113	ALLTEL NY-RED JACKET	2,724	2,777	2,796	2,811	2,763
150114	ORISKANY FALLS TEL	712	728	730	740	730
150116	PATTERSONVILLE TEL	1,391	1,482	1,465	1,452	1,444
150118	PORT BYRON TEL CO	3,551	3,751	3,843	3,842	3,857
150121	FRONTIER-ROCHESTER	579,540	613,163	611,752	465,741	431,901
150122	FRONTIER-SENECA GORH	9,951	10,059	10,232	10,088	9,954
150125	STATE TEL CO	8,462	8,843	9,130	9,190	9,038
150128	FRONTIER-SYLVAN LAKE	18,709	20,151	20,892	21,213	20,847
150129	TOWNSHIP TEL CO	4,074	4,268	4,407	4,439	4,425
150131	TRUMANSBURG TEL CO.	6,815	7,032	7,350	7,353	7,378
150133	VERNON TEL CO	2,726	2,814	2,930	2,956	2,962
150135	WARWICK VALLEY-NY	16,908	18,117	18,868	19,245	18,273
154532	CITIZENS-FRONTIER-NY	263,703	269,932	271,905	273,761	269,709
154533	CITIZENS-FRONTIER-NY	16,055	16,679	16,588	16,781	17,035
154534	CITIZENS-FRONTIER-NY	27,581	28,099	28,451	28,684	28,620
155130	VERIZON NEW YORK	11,553,051	11,466,333	11,869,385	11,857,572	11,402,671
	NORTH CAROLINA Total	4,942,302	5,092,923	5,213,336	5,107,187	4,999,581
230468	ATLANTIC MEMBERSHIP	35,171	38,068	40,898	42,807	40,683
230469	BARNARDSVILLE TEL CO	1,429	1,543	1,571	1,598	1,613
230470	CAROLINA TEL & TEL	1,190,969	1,191,440	1,213,371	1,176,608	1,172,010
230471	CENTEL OF NC	273,797	280,990	285,335	278,444	273,412
230473	CITIZENS TEL CO	19,287	20,422	21,251	21,531	21,545
230474	CONCORD TEL CO	110,525	118,218	123,941	124,832	119,273
230476	ALLTEL CAROLINA-NO	206,762	221,787	233,453	235,248	235,711
230478	ELLERBE TEL CO	2,278	2,423	2,460	2,474	2,507
230479	VERIZON SOUTH-NC	213,319	220,661	226,169	222,230	213,888
230483	LEXCOM TELEPHONE CO.	33,462	34,307	34,756	33,107	32,138
230485	MEBTEL, INC.	9,904	11,394	12,097	12,403	12,268
230491	N.ST. DBA N. ST.COMM	126,149	133,533	139,233	137,791	135,692
230494	PINEVILLE TEL CO	1,949	1,957	2,087	2,010	1,953
230495	RANDOLPH TEL CO	4,505	4,795	4,981	4,982	4,911
230496	RANDOLPH MEMBERSHIP	10,019	10,618	10,911	11,136	10,711
230497	PIEDMONT MEMBERSHIP	3,260	3,493	3,622	3,675	3,608
230498	SALUDA MOUNTAIN TEL	1,739	1,838	1,849	1,863	1,903
230500	SERVICE TEL CO	1,253	1,275	1,279	1,294	1,284
230501	SKYLINE MEMBERSHIP	32,956	34,663	35,781	37,887	37,777
230502	STAR MEMBERSHIP CORP	17,957	19,316	19,736	20,474	19,964
230503	SURRY MEMBERSHIP	14,358	14,971	16,346	16,508	15,594
230505	TRI COUNTY TEL MEMBR	3,419	3,578	3,632	3,920	3,900
230509	VERIZON S-NC(CONTEL)	128,838	135,438	139,877	143,141	144,559
230510	WILKES MEMBERSHIP	10,563	11,163	11,575	11,756	11,863
230511	YADKIN VALLEY TEL	29,301	30,785	32,309	32,663	32,272
235193	SOUTHERN BELL-NC	2,459,133	2,544,247	2,594,816	2,526,805	2,448,542
	NORTH DAKOTA Total	423,741	417,472	397,232	392,470	389,363
381131	CITIZENS-FRONTIER-ND	0	0	16,945	16,202	10,371
381447	NORTH DAKOTA TEL CO	19,035	19,178	18,991	18,787	19,397
381509	WOLVERTON TEL CO	339	331	340	334	347
381601	ABSARAKA COOP TEL CO	42	42	52	53	48
381604	BEK COMM. COOP.	7,284	7,279	7,332	7,412	7,219

Table 3.33
Number of Loops by Study Area

Study Area Code	Study Area Name	1998	1999	2000	2001	2002
	NORTH DAKOTA Cont.					
381607	CONSOLIDATED TELCOM	8,590	8,564	8,524	8,659	8,659
381610	DAKOTA CENTRAL COOP	5,267	5,303	5,300	5,191	5,155
381611	DICKEY RURAL COOP	8,789	8,707	9,024	9,197	9,079
381611A	DICKEY RURAL COOP	0	0	0	0	11,704
381614	POLAR TELECOMM.	1,617	1,619	1,637	1,604	1,573
381614A	POLAR TELECOMM.	0	0	0	0	697
381615	GRIGGS COUNTY TEL CO	2,199	2,189	2,196	2,171	2,103
381616	INTER-COMMUNITY TEL	2,656	2,618	2,668	2,678	2,696
381617	MIDSTATE TEL CO	1,652	1,727	1,761	1,726	1,708
381622	MOORE & LIBERTY TEL	994	1,005	992	998	1,004
381623	NOONAN FARMERS TEL	234	233	219	224	231
381625	NORTHWEST COMM COOP	5,259	5,245	5,189	5,173	5,100
381630	POLAR COMM MUT AID	9,143	9,207	9,176	9,233	9,041
381631	RED RIVER RURAL TEL	3,783	3,814	3,831	3,884	3,878
381631A	RED RIVER RURAL TEL	0	0	0	0	1,031
381632	RESERVATION TEL COOP	8,000	7,700	7,915	7,896	8,004
381636	UNITED TEL MUTUAL	11,373	11,421	11,464	11,477	13,083
381637	W. RIVER TELECOM.	16,281	16,992	17,573	17,658	17,456
381638	MIDSTATE COMM.	1,148	1,140	1,133	1,103	1,121
382247	NEMONT TEL COOP - ND	254	248	246	240	233
383303	SRT COMMUNICATIONS	59,528	48,996	49,531	48,609	46,631
385144	QWEST CORP-ND	250,274	253,914	215,193	211,961	201,794
	NORTHERN MARIANA ISLANDS	20,639	20,528	20,990	21,521	22,206
653700	NORTHERN MARIANA ISLANDS	20,639	20,528	20,990	21,521	22,206
	OHIO Total	6,885,242	7,006,656	7,001,885	7,053,885	6,891,138
300585	ARCADIA TEL CO	853	867	914	932	921
300586	THE ARTHUR MUTUAL	1,387	1,563	1,376	1,390	1,429
300588	AYERSVILLE TEL CO	1,174	1,222	1,259	1,257	1,206
300589	BASCOM MUTUAL TEL CO	655	681	705	758	715
300590	BENTON RIDGE TEL CO	1,213	1,221	1,242	1,274	1,277
300591	BUCKLAND TEL. CO.	923	926	922	884	879
300594	THE CHAMPAIGN TEL CO	11,863	12,352	12,394	12,466	11,940
300597	THE CHILLICOTHE TEL	35,990	36,267	37,501	37,201	36,847
300598	MCCLURE TEL CO	752	764	772	775	805
300604	COLUMBUS GROVE TEL	1,823	2,062	2,098	2,066	2,056
300606	CONNEAUT TEL CO	7,958	8,136	8,595	8,456	8,202
300607	CONTINENTAL OF OHIO	2,408	2,551	2,793	2,805	2,795
300609	DOYLESTOWN TEL CO	3,895	3,998	4,143	4,177	4,198
300612	FARMERS MUTUAL TEL	456	470	477	475	476
300613	LITTLE MIAMI COMM.	2,932	3,049	3,185	3,177	3,204
300614	FORT JENNINGS TEL CO	858	897	948	1,001	994
300615	VERIZON NORTH-OH	882,361	918,163	937,673	949,420	937,497
300618	GERMANTOWN INDEPEND	4,172	4,303	4,473	4,442	4,404
300619	GLANDORF TEL CO	965	1,118	1,218	1,229	1,295
300625	KALIDA TEL CO	1,706	1,927	2,050	2,055	2,054
300630	CENTURYTEL OF OHIO	78,282	81,571	84,546	82,492	82,981
300633	MIDDLE POINT HOME	757	774	871	874	855
300634	MINFORD TEL CO	2,906	3,124	3,202	3,252	3,298
300639	THE NEW KNOXVILLE	1,210	1,270	1,313	1,260	1,224
300644	THE NOVA TEL CO	1,191	1,289	1,372	1,402	1,454
300645	OAKWOOD TEL CO	1,213	1,318	1,328	1,257	1,286
300649	ORWELL TEL CO	6,759	7,142	7,267	7,352	7,560
300650	OTTOVILLE MUTUAL	1,410	1,530	1,593	1,641	1,628
300651	PATTERSONVILLE TEL	384	398	420	414	428
300654	RIDGEVILLE TEL CO	734	773	823	830	820

Table 3.33
Number of Loops by Study Area

Study Area Code	Study Area Name	1998	1999	2000	2001	2002
	OHIO Cont.					
300656	SHERWOOD MUTUAL TEL	1,206	1,269	1,325	1,387	1,460
300658	SYCAMORE TEL CO	2,083	2,203	2,258	2,252	2,203
300659	TELEPHONE SERVICE	10,478	11,293	11,518	11,570	11,088
300661	UTC OF OHIO	614,268	630,597	637,354	628,297	614,825
300662	VANLUE TEL CO	769	825	814	816	829
300663	VAUGHNSVILLE TEL CO	358	376	435	432	424
300664	WABASH MUTUAL TEL CO	958	1,090	1,263	1,346	1,359
300665	ALLTEL OHIO INC.	133,405	137,294	140,028	139,291	137,487
300666	WESTERN RESERVE TEL	181,506	189,026	193,432	192,051	189,781
300682	FRONTIER-MI-OH	584	629	637	680	680
305062	CINCINNATI BELL-OH	787,955	796,771	781,662	754,564	761,601
305150	OHIO BELL TEL CO	4,092,482	4,133,557	4,103,686	4,184,185	4,044,673
	OKLAHOMA Total	2,017,806	2,085,471	2,111,252	2,035,726	1,933,297
431165	VALOR-OK	118,118	121,945	127,134	124,517	120,156
431704	LAVACA TEL CO-OK	1,376	1,454	1,514	1,488	1,488
431788	KANOKLA TEL ASSN-OK	1,334	1,360	1,345	1,355	1,376
431831	S. CENTRAL TEL - OK	414	403	403	404	409
431965	ALLTEL OKLAHOMA INC	14,978	15,335	15,663	15,820	15,801
431966	ATLAS TEL CO	2,055	1,758	2,036	2,289	2,277
431968	BEGGS TEL CO	1,755	1,801	1,827	1,797	1,943
431969	BIXBY TEL CO	9,347	9,813	10,444	10,819	10,730
431974	CANADIAN VALLEY TEL	1,174	1,195	1,195	1,283	1,264
431976	CARNEGIE TEL CO INC	1,623	1,710	1,717	1,695	1,601
431977	CENTRAL OKLAHOMA TEL	2,700	2,895	2,840	2,851	2,847
431979	CHEROKEE TEL CO	5,011	5,274	5,429	5,413	5,339
431980	CHICKASAW TEL CO	8,406	8,906	8,958	9,070	9,002
431981	CHOUTEAU TEL CO	3,491	3,572	3,649	3,524	3,408
431982	CIMARRON TEL CO	8,102	8,298	8,723	8,673	8,577
431984	OKLAHOMA COMM SYSTEM	19,428	20,068	20,374	20,755	20,526
431985	CROSS TEL CO	9,652	9,853	10,033	10,252	10,292
431988	DOBSON TEL CO	4,523	4,482	4,622	4,730	4,628
431994	GRAND TEL CO INC	4,086	4,481	4,320	4,292	4,319
431995	HINTON TEL CO	3,582	3,631	3,765	3,746	3,694
432006	MCLOUD TEL CO	8,900	9,073	9,390	9,344	9,139
432008	MEDICINE PARK TEL CO	785	805	818	884	938
432010	MID-AMERICA TEL INC	1,676	1,702	1,715	1,748	1,749
432011	OKLAHOMA ALLTEL, INC	18,521	18,988	19,333	19,670	19,939
432013	OKLAHOMA TEL & TEL	2,113	2,132	2,189	2,254	2,264
432014	OKLAHOMA WESTERN TEL	3,450	3,473	3,473	3,398	3,410
432016	PANHANDLE TEL COOP	21,275	21,235	18,195	18,131	17,957
432017	PINE TELEPHONE CO	6,373	6,519	6,550	6,628	6,683
432018	PIONEER TEL COOP INC	50,640	50,282	56,636	56,569	54,622
432020	POTTAWATOMIE TEL CO	2,308	2,422	2,483	2,312	2,521
432022	SALINA-SPAVINAW TEL	7,470	7,800	8,047	8,118	7,976
432023	SHIDLER TEL CO	983	992	1,011	1,057	1,056
432025	SW OKLAHOMA TEL CO	960	990	988	947	927
432029	TERRAL TEL CO	306	304	281	287	290
432030	TOTAH TELEPHONE CO	2,229	2,319	2,385	2,460	2,531
432032	VALLIANT TEL CO	2,241	2,258	2,306	2,287	2,303
432034	WYANDOTTE TEL CO	741	784	828	832	823
432141	SANTA ROSA TEL COOP	709	739	758	747	730
435215	SOUTHWESTERN BELL-OK	1,664,971	1,724,420	1,737,875	1,663,280	1,567,762
	OREGON Total	2,078,536	2,128,813	2,206,505	2,170,646	2,082,960
532226	MIDVALE TEL EXCH -OR	227	232	245	262	274
532359	BEAVER CREEK COOP	4,533	4,556	4,645	4,640	4,523

Table 3.33
Number of Loops by Study Area

Study Area Code	Study Area Name	1998	1999	2000	2001	2002
	OREGON Cont.					
532361	CENTURYTEL-EA OREGON	73,871	77,037	78,641	77,872	75,876
532362	CANBY TEL ASSN	11,327	11,470	12,003	11,414	11,563
532363	CLEAR CREEK MUTUAL	3,861	3,950	3,951	4,010	3,850
532364	COLTON TEL CO	1,278	1,287	1,281	1,325	1,316
532369	EAGLE TEL SYSTEMS	440	456	459	433	474
532371	CASCADE UTIL INC	9,610	9,880	10,293	10,048	9,611
532373	GERVAIS TELEPHONE CO	1,138	1,205	1,238	1,272	1,247
532375	ROOME TELECOMM INC	828	861	829	797	794
532376	HELIX TEL CO.	289	310	309	350	336
532377	HOME TELEPHONE CO	804	817	828	875	830
532378	TRANS-CASCADES TEL	186	211	233	215	231
532383	MOLALLA TEL CO.	6,442	6,715	6,962	6,919	6,750
532384	MONITOR COOP TEL	749	785	774	754	743
532385	MONROE TELEPHONE CO.	995	998	1,054	1,039	1,028
532386	MT. ANGEL TEL CO.	2,046	2,084	2,123	2,169	2,103
532387	NEHALEM TEL & TEL	3,018	3,176	3,162	3,176	3,210
532388	NORTH STATE TEL CO.	547	565	567	561	573
532389	OREGON TEL CORP	1,880	1,903	1,915	1,911	1,889
532390	OREGON-IDAHO UTIL.	770	738	731	740	751
532391	PEOPLES TEL CO. - OR	1,580	1,577	1,630	1,600	1,551
532392	PINE TEL SYSTEM INC.	918	982	1,012	1,034	996
532393	PIONEER TEL COOP	15,481	15,807	16,213	16,243	16,201
532396	ST PAUL COOP ASSN	625	662	678	674	669
532397	SCIO MUTUAL TEL ASSN	1,960	1,993	1,970	1,959	1,943
532399	STAYTON COOP TEL CO	7,240	7,599	8,059	8,084	8,006
532400	UTC OF THE NW - OR	75,002	77,452	77,987	76,909	74,303
532404	ASOTIN TEL - OR	117	123	130	137	141
532416	VERIZON N'WEST-OR	469,433	483,523	486,022	480,498	455,248
532456	MALHEUR HOME TEL CO	13,679	13,880	14,474	13,994	13,626
533401	CITIZENS-FRONTIER-OR	14,501	14,773	14,858	14,581	15,162
535163	QWEST CORP-OR	1,353,161	1,381,206	1,451,229	1,424,151	1,367,142
	PENNSYLVANIA Total	8,212,052	8,468,768	8,385,307	8,301,408	8,001,521
170145	THE BENTLEYVILLE TEL	3,505	3,592	3,557	3,480	3,384
170149	FRONTIER-BREEZEWOOD	4,303	4,555	4,669	4,477	4,481
170151	BUFFALO VALLEY TEL	21,262	22,396	23,814	24,740	23,719
170152	FRONTIER-CANTON	4,137	4,372	4,599	4,320	4,224
170156	CITIZENS - KECKSBURG	5,537	5,672	5,717	5,837	5,406
170161	COMMONWEALTH TEL ENT	276,778	297,405	317,102	332,084	338,132
170162	THE CONESTOGA TEL	54,823	57,773	60,827	62,469	61,905
170165	DENVER & EPHRATA	57,064	59,395	62,024	62,927	61,615
170168	FRONTIER-PA	28,157	30,869	29,996	29,630	28,861
170169	VERIZON NORTH-PA	542,407	558,647	565,127	568,900	565,593
170170	VERIZON N-PA(CONTEL)	65,374	66,903	66,505	68,185	68,988
170171	HICKORY TEL CO	1,356	1,389	1,421	1,450	1,369
170175	IRONTON TEL CO	4,880	5,229	5,429	6,297	5,648
170176	ALLTEL PENNSYLVANIA	227,823	235,910	243,049	241,904	241,455
170177	LACKAWAXEN TELECOM	3,640	3,812	3,949	3,998	3,997
170178	FRONTIER-LAKEWOOD	1,580	1,648	1,714	1,677	1,621
170179	LAUREL HIGHLAND TEL	5,717	6,020	6,287	6,347	6,020
170183	MAHANOY & MAHANTONGO	4,130	4,225	4,305	4,305	4,537
170185	MARIANNA - SCENERY	2,828	2,821	2,911	2,925	2,804
170189	ARMSTRONG TEL CO-PA	1,691	1,859	1,910	1,844	1,858
170191	NORTH EASTERN PA TEL	12,019	12,553	12,905	13,124	13,077
170192	NORTH PENN TEL CO	5,080	5,354	5,539	5,674	5,766
170193	NORTH PITTSBURGH TEL	73,226	79,042	82,041	81,623	78,550
170194	FRONTIER-OSWAYO RIVR	2,327	2,354	2,417	2,368	2,353

Table 3.33
Number of Loops by Study Area

Study Area Code	Study Area Name	1998	1999	2000	2001	2002
	PENNSYLVANIA Cont.					
170195	ARMSTRONG TEL NORTH	526	547	544	556	600
170196	PALMERTON TEL CO	12,210	13,054	13,488	13,574	13,718
170197	PENNSYLVANIA TEL CO	1,331	1,364	1,418	1,454	1,436
170200	PYMATUNING IND TEL	2,458	2,646	2,720	2,674	2,614
170201	VERIZON N-PA(QUAKER)	44,547	46,838	48,687	50,262	51,203
170204	SOUTH CANAAN TEL CO	2,944	3,034	3,187	3,324	3,311
170206	SUGAR VALLEY TEL CO	1,169	1,200	1,252	1,290	1,283
170209	UTC OF PENNSYLVANIA	388,194	393,581	397,738	401,740	397,425
170210	VENUS TEL CORP	1,324	1,388	1,436	1,428	1,443
170215	YUKON - WALTZ TEL CO	1,091	1,126	1,142	1,103	1,061
170277	WEST SIDE TEL CO-PA	37	37	46	46	44
175000	VERIZON PENNSYLVANIA	6,346,577	6,530,158	6,395,835	6,283,372	5,992,020
	PUERTO RICO Total	1,261,733	1,322,437	1,331,851	1,337,732	1,289,665
633200	P R T C - CENTRAL	157,150	174,415	177,150	182,721	179,520
633201	PUERTO RICO TEL CO	1,104,583	1,148,022	1,154,701	1,155,011	1,110,145
	RHODE ISLAND Total	661,033	678,123	660,645	641,977	595,651
585114	VERIZON RHODE ISLAND	661,033	678,123	660,645	641,977	595,651
	SOUTH CAROLINA Total	2,252,479	2,329,312	2,387,760	2,366,494	2,312,026
240479	VERIZON SOUTH-SC	187,219	191,963	193,463	190,612	184,442
240506	UTC OF THE CAROLINAS	102,482	103,276	104,993	102,686	101,172
240512	BLUFFTON TEL. CO.	11,672	14,068	16,216	17,665	18,422
240515	CHESNEE TEL CO	5,233	5,435	5,605	5,640	5,710
240516	CHESTER TEL CO - SC	17,017	17,953	18,652	19,023	18,656
240517	ALLTEL SO CAROLINA	55,335	58,342	60,589	61,064	60,938
240520	FARMERS TEL COOP	54,080	57,255	59,083	59,905	60,316
240521	FORT MILL TEL CO	17,976	19,591	20,711	21,307	21,385
240523	HARGRAY TEL CO	49,079	51,650	57,661	57,900	55,677
240524	HEATH SPRINGS TEL CO	1,337	1,381	1,456	1,430	1,457
240526	VERIZON S-SC(CONTEL)	24,225	25,488	26,263	26,765	26,483
240527	HOME TEL CO	21,119	21,991	22,698	23,255	23,312
240528	HORRY TEL COOP	79,488	87,968	95,430	97,798	94,530
240531	LANCASTER TEL CO	23,891	25,068	26,144	26,679	25,931
240532	LOCKHART TEL CO INC	691	708	709	713	700
240533	MCCLELLANVILLE TEL	1,828	1,870	1,923	1,962	1,971
240535	NORWAY TEL CO	811	842	855	876	878
240536	PALMETTO RURAL COOP	13,133	13,807	14,132	14,653	14,874
240538	PIEDMONT RURAL COOP	13,380	14,146	14,672	14,566	14,304
240539	PBT TELECOM, INC.	15,382	16,418	17,158	17,447	17,187
240541	RIDGEWAY TEL CO	2,088	2,294	2,362	2,410	2,372
240542	ROCK HILL TEL CO	50,496	55,900	58,692	58,348	56,274
240544	ST STEPHEN TEL CO	5,041	5,325	5,531	5,573	5,589
240546	SANDHILL TEL COOP	14,350	15,298	16,246	16,533	17,155
240550	WEST CAROLINA RURAL	12,162	12,232	12,802	12,884	12,415
240551	WILLISTON TEL CO	5,187	5,457	5,629	5,702	5,685
245194	SOUTHERN BELL-SC	1,467,777	1,503,586	1,528,085	1,503,098	1,464,191
	SOUTH DAKOTA Total	418,030	429,574	428,561	410,303	393,174
391640	ARMOUR INDEPENDENT	1,679	1,720	1,694	1,659	1,701
391642	ALLIANCE-BALTIC	2,870	3,064	3,129	3,129	3,080
391647	CHEYENNE RIVER SIOUX	2,940	3,155	3,332	3,406	3,494
391649	BERESFORD MUNICIPAL	1,282	1,365	1,432	1,426	1,488
391650	CITY OF BROOKINGS	15,766	16,406	16,597	16,547	15,420
391652	PRAIRIEWAVE COMM TEL	6,349	7,006	7,155	7,026	6,990
391653	CITY OF FAITH MUNIC	373	374	393	393	393

Table 3.33
Number of Loops by Study Area

Study Area Code	Study Area Name	1998	1999	2000	2001	2002
	SOUTH DAKOTA Cont.					
391654	INTERSTATE TELECOMM.	14,868	15,150	15,365	15,241	14,999
391657	ALLIANCE-SPLITROCK	6,118	6,517	6,863	6,896	6,870
391659	GOLDEN WEST TELECOMM	15,844	16,093	16,682	16,304	17,759
391660	MT RUSHMORE TEL	6,397	6,317	6,543	6,626	6,619
391664	JAMES VALLEY COOP	4,160	4,201	4,242	4,208	4,097
391666	JEFFERSON TEL CO -SD	572	579	587	586	574
391667	KADOKA TELEPHONE CO	586	645	653	615	604
391668	KENNEBEC TEL CO	799	805	816	793	835
391669	MCCOOK COOP TEL CO	2,208	2,313	2,325	2,288	2,233
391670	MIDSTATE COMM., INC.	4,722	4,790	4,848	4,785	4,762
391671	WEST RIVER(MOBRIDGE)	2,579	2,631	2,666	2,680	2,760
391674	ROBERTS COUNTY COOP	1,883	2,064	2,157	2,171	2,159
391676	SANTEL COMM. COOP.	5,111	5,212	5,227	5,161	5,074
391677	SIOUX VALLEY TEL. CO	5,752	5,872	5,929	5,881	5,837
391679	STOCKHOLM-STRANDBURG	742	743	772	763	756
391680	VENTURE COMM. COOP	11,453	11,533	11,544	11,359	11,180
391680A	VENTURE COMM. COOP	0	0	0	2,568	2,623
391682	TRI-COUNTY TELCOM	448	453	465	454	457
391684	UNION TEL CO.	1,623	1,745	1,803	1,801	1,908
391685	VALLEY TELECOMM.	3,647	3,737	3,794	3,747	3,683
391686	VIVIAN TELEPHONE CO	18,753	19,614	20,163	18,945	18,945
391688	WESTERN TEL CO.	1,122	1,163	1,141	1,142	1,115
391689	WEST RIVER COOP	3,821	3,984	4,064	4,052	3,997
395145	QWEST CORP-SD	273,563	280,323	276,180	257,651	240,762
	TENNESSEE Total	3,368,829	3,447,179	3,474,657	3,386,472	3,291,141
290280	ARDMORE TEL CO	9,657	10,058	10,567	10,665	10,585
290552	CENTURYTEL-ADAMSVILL	8,001	8,406	8,715	8,617	8,506
290553	BEN LOMAND RURAL	33,985	35,813	37,229	37,464	37,198
290554	BLEDSOE TEL COOP	10,628	11,264	11,945	12,290	12,430
290557	CENTURY-CLAIBORNE	9,042	9,453	9,617	9,696	9,681
290559	CONCORD TEL EXCHANGE	23,297	25,549	26,398	26,511	24,679
290561	CROCKETT TEL CO	4,607	4,619	4,722	4,634	4,521
290562	DEKALB TEL COOP	18,951	19,748	20,311	20,747	20,447
290565	HIGHLAND TEL COOP-TN	23,581	24,601	26,417	27,248	27,760
290566	HUMPHREY'S COUNTY	1,738	1,919	1,989	2,014	2,043
290567	UNITED INTER-MT-TN	256,109	252,062	254,563	241,646	243,399
290570	LORETTO TEL CO	5,878	6,159	6,316	6,345	6,337
290571	MILLINGTON TEL CO	24,673	26,336	27,367	27,805	27,217
290573	NORTH CENTRAL COOP	19,470	20,583	21,455	22,061	22,271
290574	CENTURYTEL-OOLTEWAH	8,621	9,210	9,665	9,262	9,084
290575	TENNESSEE TEL CO	61,343	64,369	66,698	67,513	67,693
290576	PEOPLES TEL CO	4,890	5,105	5,314	5,576	5,523
290578	TELLICO TEL CO	8,352	8,827	9,557	9,786	9,818
290579	TWIN LAKES TEL COOP	34,921	36,574	37,744	38,824	38,722
290580	CTZENS-FRNTR-VOL ST	21,011	22,815	23,254	23,301	22,739
290581	UTC OF TN	12,556	13,604	14,425	15,399	15,945
290583	WEST TENNESSEE TEL	4,866	4,977	5,120	5,044	4,961
290584	YORKVILLE TEL COOP	2,032	2,101	2,123	2,096	2,102
294336	CITIZENS-FRONTIER-TN	75,994	79,182	78,288	78,553	74,814
295185	SO. CENTRAL BELL -TN	2,684,626	2,743,845	2,754,858	2,673,375	2,582,666
	TEXAS Total	12,616,588	13,174,841	13,428,870	13,192,188	12,756,323
440425	CAMERON TEL CO TEXAS	1,259	1,338	1,371	1,368	1,311
441163	VALOR-TX	0	0	322,546	321,721	320,627
442038	BLOSSOM TEL CO	1,332	1,423	1,473	1,533	1,539
442039	BIG BEND TEL CO INC	4,958	5,443	5,799	6,058	6,159

Table 3.33
Number of Loops by Study Area

Study Area Code	Study Area Name	1998	1999	2000	2001	2002
	TEXAS Cont.					
442040	BRAZORIA TEL CO	6,525	6,783	6,895	6,974	6,942
442041	BRAZOS TEL COOP INC	5,544	5,683	5,947	6,033	6,064
442043	NORTH TEXAS TEL. CO.	917	942	972	979	957
442046	CAP ROCK TEL COOP	5,004	5,088	5,168	5,149	5,184
442052	CENTRAL TEXAS CO-OP	7,386	7,510	7,610	8,786	8,192
442057	COLEMAN COUNTY CO-OP	2,208	2,440	2,533	2,533	2,919
442059	COLORADO VALLEY TEL	6,476	6,920	7,161	7,263	7,436
442060	COMANCHE COUNTY TEL	5,541	5,600	5,754	5,748	5,800
442061	COMMUNITY TEL CO	1,762	1,837	1,979	1,990	1,951
442065	CUMBY TEL COOP INC	748	864	834	820	826
442066	DELL TEL. CO-OP - TX	685	773	785	772	761
442068	EASTEX TEL COOP INC	28,571	30,748	32,742	33,985	33,896
442069	ELECTRA TELEPHONE CO	2,029	2,035	2,045	2,030	1,957
442070	ETEX TEL COOP INC	12,697	13,642	14,641	15,426	15,032
442071	FIVE AREA TEL CO-OP	7,253	7,560	7,740	7,754	7,234
442072	FORT BEND TEL CO	35,326	41,677	45,523	45,619	45,423
442073	BORDER TO BORDER	85	82	90	87	111
442076	GANADO TELEPHONE CO	3,001	3,045	3,216	3,240	3,287
442080	GTE SW VERIZON-TX	1,688,954	1,777,873	1,613,808	1,599,144	1,545,364
442083	GUADALUPE VALLEY TEL	31,828	34,713	38,334	40,595	41,641
442084	UTC OF TEXAS INC	154,882	162,653	166,011	167,910	168,796
442086	HILL COUNTRY CO-OP	14,415	15,613	16,417	16,986	17,286
442090	ALENCO COMMUNICATION	1,701	1,805	2,037	2,105	2,114
442091	ETS TEL. CO., INC.	1,219	2,454	4,181	5,617	6,523
442093	INDUSTRY TEL CO	2,186	2,258	2,311	2,437	2,455
442097	KERRVILLE TEL CO	23,629	25,645	26,942	27,301	27,557
442101	CENTURYTEL-LK DALLAS	9,800	11,296	12,348	12,759	12,924
442103	LA WARD TEL EXCHANGE	1,199	1,221	1,313	1,316	1,347
442104	LAKE LIVINGSTON TEL	1,079	1,161	1,162	1,162	1,146
442105	LIPAN TEL CO	1,311	1,355	1,469	1,543	1,496
442107	LIVINGSTON TEL CO	7,079	7,287	7,998	8,070	8,215
442109	TXU COMMUNICATIONS	109,385	117,268	122,179	124,134	124,135
442112	MID-PLAINS RURAL TEL	3,158	3,336	3,451	3,452	3,453
442114	CENTEL OF TEXAS	210,372	226,520	231,669	232,243	231,595
442116	MUENSTER DBA NORTEX	3,710	4,015	4,401	4,536	4,591
442117	CENTURYTEL-PORT ARAN	4,356	4,591	4,847	5,006	5,035
442130	PEOPLES TEL COOP -TX	12,085	12,543	13,151	13,424	13,514
442131	POKA-LAMBRO TEL COOP	3,881	3,917	3,964	4,010	3,834
442134	RIVIERA TEL CO INC	1,258	1,356	1,373	1,401	1,366
442135	SOUTHWEST TEXAS TEL	4,097	4,437	4,564	4,651	4,815
442140	CENTURYTEL-SAN MARCO	30,143	32,058	33,918	33,280	30,269
442141	SANTA ROSA TEL COOP	2,298	2,397	2,454	2,444	2,443
442143	SOUTH PLAINS TEL	5,054	5,325	5,527	5,573	5,566
442147	SUGAR LAND TEL CO	71,478	77,206	82,006	82,640	82,487
442150	TATUM TEL CO	1,041	1,103	1,152	1,169	1,171
442151	TAYLOR TEL CO-OP INC	7,079	7,437	7,671	7,777	7,713
442153	TEXAS-ALLTEL, INC.	28,624	30,468	32,238	32,878	33,030
442154	GTE-SW VERIZON-TX	223,738	237,202	113,008	117,412	118,160
442159	VALLEY TEL CO-OP -TX	5,941	6,501	6,553	6,753	7,042
442166	WEST TEXAS RURAL TEL	2,022	2,118	2,199	2,199	2,147
442168	WES-TEX TEL CO-OP	3,328	3,384	3,445	3,432	3,307
442170	XIT RURAL TEL CO-OP	1,431	1,546	1,505	1,559	1,550
442262	ENMR TEL COOP-TX	906	927	948	973	979
445216	SOUTHWESTERN BELL-TX	9,802,614	10,192,419	10,369,492	10,128,429	9,747,649
	UTAH Total	1,138,130	1,176,095	1,212,937	1,171,918	1,115,866
502277	CENTRAL UTAH TEL INC	1,496	1,532	1,650	1,680	1,803

Table 3.33
Number of Loops by Study Area

Study Area Code	Study Area Name	1998	1999	2000	2001	2002
	UTAH Cont.					
502277A	CENTRAL UTAH TEL INC	0	0	0	2,050	2,085
502278	EMRY DBA EMRY TELCOM	5,115	5,069	5,440	5,460	5,456
502278A	EMRY DBA EMRY TELCOM	0	0	0	11,840	12,454
502279	GUNNISON TEL CO	1,627	1,718	1,751	1,733	1,691
502282	MANTI TEL CO	1,502	1,605	1,602	2,178	1,647
502282A	MANTI TEL CO	0	0	0	1,431	1,940
502283	SKYLINE TELECOM	1,519	1,609	1,652	1,742	1,730
502283A	SKYLINE TELECOM	0	0	0	1,080	1,168
502284	BEEHIVE TEL CO - UT	835	925	1,004	1,053	1,066
502286	SOUTH CENTRAL UTAH	14,107	14,903	14,930	14,745	14,599
502287	UINTAHBASIN DBA UBTA	3,134	3,240	3,500	3,183	3,836
502287A	UINTAHBASIN DBA UBTA	0	0	0	16,469	17,113
502288	ALL WEST COMM-UT	3,865	4,100	4,256	4,374	4,470
502288A	ALL WEST COMM-UT	0	0	0	1,905	1,915
503032	BEAR LAKE COMM	683	758	785	814	832
504429	CITIZENS-FRONTIER-UT	22,177	22,902	23,250	22,794	23,842
504449	NAVAJO-UT-FRONTIER	398	415	461	515	551
505107	QWEST CORP-UT	1,081,672	1,117,319	1,152,656	1,076,872	1,017,668
	VERMONT Total	401,871	416,267	425,920	426,058	421,974
140053	FRANKLIN TEL CO - VT	760	775	797	861	890
140058	LUDLOW TEL CO	5,270	5,592	5,696	5,771	5,758
140061	NORTHFIELD TEL CO	3,929	3,956	4,153	4,035	3,392
140062	PERKINSVILLE TEL CO	929	947	973	989	1,003
140064	SHOREHAM TEL CO INC.	3,386	3,609	3,707	3,777	3,783
140068	TOPSHAM TEL CO	1,472	1,462	1,523	1,564	1,647
140069	WAITSFIELD/FAYSTON	20,085	20,548	21,106	21,237	21,182
143331	NORTHLAND TEL. CO-VT	5,774	6,032	6,201	6,284	6,343
145115	VERIZON VERMONT	339,570	352,186	360,411	360,161	356,688
147332	VERMONT TEL. CO-VT	20,696	21,160	21,353	21,379	21,288
	VIRGIN ISLANDS Total	63,234	64,787	68,283	68,817	69,369
643300	VITELCO-INNOVATIVE	63,234	64,787	68,283	68,817	69,369
	VIRGINIA Total	4,574,269	4,763,011	4,842,764	4,760,632	4,639,121
190217	AMELIA TEL CORP	5,201	5,421	5,631	5,779	5,803
190219	BUGGS ISLAND COOP	3,626	3,915	4,061	4,171	4,167
190220	BURKE'S GARDEN TEL	114	114	153	153	153
190225	CITIZENS TEL COOP	6,834	7,089	7,248	7,375	7,436
190226	NTELOS, INC.	37,156	38,342	40,105	40,417	38,379
190233	VERIZON S-VA(CONTEL)	545,206	572,126	591,055	605,349	610,474
190236	NORTH RIVER TEL COOP	1,127	1,053	1,054	1,067	1,097
190237	HIGHLAND TEL COOP	1,324	1,376	1,392	1,405	1,431
190238	MT GROVE-WILLIAMSVIL	1,476	1,519	1,578	1,652	1,648
190239	NEW HOPE TEL CO - VA	934	976	1,020	982	1,002
190243	PEMBROKE TEL COOP	2,807	2,923	3,021	3,082	3,057
190244	PEOPLES MUTUAL TEL	7,564	7,842	8,136	8,128	7,905
190248	SCOTT COUNTY COOP	5,953	6,132	6,230	6,321	6,340
190249	ROANOKE & BOTETOURT	10,359	11,296	11,053	11,638	11,775
190250	SHENANDOAH TEL CO	22,704	23,712	24,482	25,037	25,237
190253	VIRGINIA TEL CO	2,477	2,448	2,554	2,714	2,718
190254	CENTEL OF VIRGINIA	296,809	297,542	301,444	300,742	300,923
190479	VERIZON SOUTH-VA	36,367	36,528	37,076	38,269	39,134
190567	UNITED INTER-MT-VA	109,431	110,354	111,835	110,800	110,188
193029	NEW CASTLE TEL. CO.	2,307	2,377	2,400	2,469	2,495
195040	VERIZON VIRGINIA INC	3,474,493	3,629,926	3,681,236	3,583,082	3,457,759

Table 3.33
Number of Loops by Study Area

Study Area Code	Study Area Name	1998	1999	2000	2001	2002
	WASHINGTON Total	3,662,346	3,748,860	3,829,617	3,743,511	3,616,816
522400	UTC OF THE NW-WA	83,960	87,116	87,790	87,674	85,648
522404	ASOTIN TEL - WA	1,278	1,335	1,398	1,402	1,427
522408	CENTURYTEL-WASHINGTO	169,839	178,365	184,294	185,141	183,869
522410	CENTURYTEL-COWICHE	2,094	2,199	2,243	2,264	2,206
522412	ELLENSBURG TEL CO	25,878	27,161	27,780	27,205	26,733
522416	VERIZON N'WEST-WA	744,112	773,604	787,534	792,886	776,572
522417	HAT ISLAND TEL CO	116	106	107	113	115
522418	PEND OREILLE TEL.	2,203	2,263	2,367	2,356	2,146
522419	HOOD CANAL TEL CO	1,247	1,334	1,425	1,438	1,481
522423	INLAND TEL CO -WA	2,440	2,520	2,607	2,760	2,822
522426	KALAMA TEL CO	2,704	2,801	3,453	3,496	3,524
522427	LEWIS RIVER TEL CO	5,792	5,987	6,179	6,269	6,311
522430	MCDANIEL TEL CO	4,026	4,124	4,320	4,521	4,510
522431	MASHELL TELECOM INC	3,537	3,760	3,880	3,831	3,869
522437	PIONEER TEL CO	896	908	912	915	901
522442	ST JOHN TEL CO	653	660	668	635	642
522446	TENINO TELEPHONE CO	3,190	3,252	3,598	3,666	3,782
522447	TOLEDO TELEPHONE CO	2,020	2,085	2,034	2,287	2,242
522449	VERIZON N'WEST-WA	91,428	95,250	91,943	89,309	89,494
522451	WESTERN WAHKIAKUM	1,140	1,184	1,220	1,244	1,239
522452	WHIDBEY TEL CO.	12,442	12,890	13,334	14,281	13,789
522453	YCOM NETWORKS, INC.	11,758	12,458	12,869	13,055	13,338
525161	QWEST CORP-WA	2,489,593	2,527,498	2,587,662	2,496,763	2,390,156
	WEST VIRGINIA Total	986,538	1,014,109	1,040,228	1,035,885	1,021,908
200256	ARMSTRONG OF WV	2,913	2,940	3,033	3,084	3,078
200257	SPRUCE KNOB SENECA	1,015	1,033	1,094	1,108	1,115
200258	WAR ACQ. DBA WAR TEL	1,485	1,530	1,576	1,599	1,636
200259	HARDY TELECOM	3,031	3,120	3,256	3,459	3,567
200267	ARMSTRONG TEL. CO.	4,497	4,534	4,652	4,633	4,685
200271	CITIZENS-FRONTIER-WV	23,849	24,882	25,221	25,889	26,810
200277	WEST SIDE TEL-WV	2,816	2,942	2,906	2,647	2,942
204338	CITIZENS-FRONTIER-WV	34,955	35,558	35,994	36,981	38,590
204339	CITIZENS-FRONTIER-WV	87,574	89,195	90,927	93,847	93,238
205050	VERIZON W VA INC.	824,403	848,375	871,569	862,638	846,247
	WISCONSIN Total	3,392,063	3,478,354	3,508,057	3,525,422	3,362,356
330841	CENTURYTEL-MW-WI(CENCOM	29,057	28,200	29,042	28,997	29,454
330842	AMERY TELCOM, INC.	6,444	6,800	7,147	7,373	7,486
330843	AMHERST TEL CO	4,974	5,278	5,436	5,604	5,499
330844	BADGER TELECOM, INC.	7,024	7,576	7,588	7,650	7,647
330846	BALDWIN TELECOM	4,110	4,395	4,805	4,940	4,945
330847	BELMONT TEL CO	864	896	924	920	931
330848	BERGEN TEL CO	203	208	212	222	229
330849	BLACK EARTH TEL CO	1,527	1,560	1,603	1,607	1,605
330850	BLOOMER TEL CO	3,261	3,447	3,641	3,842	3,673
330851	BONDUEL TEL CO	1,975	2,101	2,153	2,211	2,250
330855	BRUCE TEL CO, INC	1,690	1,736	1,838	1,851	1,848
330856	BURLINGTON B&W	3,882	4,129	4,294	4,261	4,450
330857	CENTURYTEL-MW-WI(CASCO)	1,312	1,258	1,351	1,375	1,386
330859	CENTRAL STATE TEL CO	10,673	11,052	11,324	11,450	11,492
330860	CHEQUAMEGON COM COOP	8,639	8,888	9,901	10,152	10,228
330861	CHIBARDUN TEL COOP	6,100	6,387	6,654	6,751	6,719
330863	CITIZENS TEL COOP-WI	2,010	2,127	2,270	2,337	2,374
330865	CLEAR LAKE TEL CO-WI	1,464	1,509	1,595	1,675	1,734
330866	COCHRANE COOP TEL CO	1,293	1,348	1,393	1,483	1,481
330868	COON VALLEY FARMERS	2,358	2,476	2,582	2,662	2,668

Table 3.33
Number of Loops by Study Area

Study Area Code	Study Area Name	1998	1999	2000	2001	2002
	WISCONSIN Cont.					
330870	RHINELNDER-FRONTIER	3,673	3,421	4,192	4,269	4,204
330872	CUBA CITY EXCHANGE	1,867	1,927	2,008	2,032	2,011
330875	DICKEYVILLE TEL CORP	1,197	1,342	1,421	1,444	1,475
330877	CENTURYTEL-FAIRWATER	1,319	1,333	1,392	1,378	1,360
330879	FARMERS INDEPENDENT	3,013	3,115	3,214	3,305	3,362
330880	FARMERS TEL CO - WI	6,397	6,879	7,185	7,265	7,287
330881	MID-PLAINS TEL CO	34,392	35,322	36,237	35,811	37,263
330884	CENTURYTEL-FORESTVIL	2,004	2,080	2,193	2,218	2,235
330886	VERIZON NORTH-WI	499,812	521,167	400,659	406,895	399,974
330889	HAGER TELECOM INC.	1,930	1,993	2,059	2,079	2,049
330891	RHINELNDER-FRONTIER	5,363	5,557	5,679	5,666	5,581
330892	HILLSBORO TEL CO	1,708	1,777	1,816	1,850	1,835
330895	CENTURYTEL-WISCONSIN	56,199	59,264	62,794	60,939	59,930
330896	LAKEFIELD TEL CO	1,735	1,822	1,894	1,960	1,836
330898	CENTURYTEL-LARSEN-RE	2,574	2,668	2,747	2,760	2,784
330899	LA VALLE TEL COOP	1,992	2,051	2,111	2,157	2,150
330900	LEMONWEIR VALLEY TEL	3,452	3,645	3,829	3,985	3,891
330902	LUCK TEL CO	2,350	2,424	2,505	2,562	2,569
330905	MANAWA TEL CO	2,476	2,586	2,630	2,677	2,745
330908	MARQUETTE-ADAMS COOP	3,847	4,059	4,260	4,305	4,304
330909	MIDWAY TEL CO	8,310	8,886	9,151	9,436	9,469
330910	MILLTOWN MUTUAL TEL	2,486	2,502	2,571	2,606	2,782
330912	FRONTIER-MONDOVI	2,483	2,674	2,894	2,777	2,777
330913	CENTURYTEL-MONROE	11,278	11,856	12,225	12,213	12,088
330914	EASTCOAST TELECOM	6,394	6,657	6,859	7,055	6,848
330915	MOSINEE TEL CO	5,104	5,384	5,571	5,638	5,570
330916	MOUNT HOREB TEL CO	4,653	4,903	5,038	5,094	5,052
330917	MT VERNON TEL CO	10,233	11,161	11,984	12,941	13,474
330918	NELSON TEL COOP	4,073	4,208	4,333	4,315	4,290
330920	NIAGARA TEL CO	4,205	4,338	4,424	4,468	4,509
330922	CENTURYTEL-MW-WI/NW	83,114	85,963	88,589	88,313	88,196
330924	CENTURYTEL-MW-KENDAL	86,326	92,631	95,074	93,701	90,623
330925	BAYLAND TEL CO	2,015	2,144	2,263	2,423	2,524
330930	GRANTLAND TELECOM	4,110	4,260	4,490	4,524	4,498
330931	CENTURYTEL-SO WI	7,149	7,438	7,605	7,669	7,496
330934	CENTURYTEL-MW-	9,357	9,545	10,082	9,916	9,624
330936	INDIANHEAD TEL CO	2,092	2,190	2,304	2,367	2,384
330937	PRICE COUNTY TEL CO	4,808	4,952	5,008	4,909	4,856
330938	NORTHEAST TEL CO	8,363	9,175	9,644	9,887	9,752
330940	RHINELANDER-FRONTIER	14,997	15,810	16,077	16,908	16,563
330941	RHINELANDER-FRONTIER	1,314	1,366	1,408	1,403	1,413
330942	RICHLAND-GRANT COOP	2,705	2,807	2,905	2,981	2,969
330943	RIVERSIDE TELECOM	3,479	3,774	3,914	4,005	3,964
330944	FRONTIER-ST. CROIX	9,118	10,076	10,410	10,083	10,199
330945	SCANDINAVIA TEL CO	2,827	2,969	3,088	3,097	3,173
330946	SHARON TEL CO	1,210	1,324	1,348	1,359	1,304
330949	SIREN TEL CO, INC	2,563	2,673	2,858	2,871	2,918
330950	CENTURYTEL-NW WI	17,632	18,264	18,890	19,147	19,577
330951	SOMERSET TEL CO	2,324	2,527	2,638	2,753	2,892
330952	SE TEL OF WISCONSIN	9,489	10,065	10,637	10,854	10,861
330953	SPRING VALLEY TEL CO	1,069	1,124	1,156	1,203	1,208
330954	STOCKBRIDGE & SHERWD	3,223	3,418	3,667	3,737	3,803
330955	STATE LONG DISTANCE	9,831	10,549	11,068	11,417	11,444
330956	CENTURYTEL-NORTH WI	12,950	13,381	13,706	13,745	14,012
330958	TENNEY TEL CO	1,209	1,209	1,233	1,242	1,230
330959	CENTURYTEL-MW-WI(THORP)	2,237	2,297	2,385	2,321	2,323
330960	TRI-COUNTY TEL COOP	4,086	4,215	4,217	4,669	4,683

Table 3.33
Number of Loops by Study Area

Study Area Code	Study Area Name	1998	1999	2000	2001	2002
	WISCONSIN Cont.					
330962	UNION TEL CO	4,698	4,952	5,111	5,099	5,062
330963	UTELCO, INC	17,596	18,717	19,263	19,254	17,692
330964	FRONTIER-WISCONSIN	26,822	27,253	28,306	27,449	27,481
330966	VERNON TEL COOP	6,628	6,925	7,184	7,333	7,742
330967	FRONTIER OF VIROQUA	3,865	4,169	4,324	4,316	4,305
330968	WAUNAKEE TEL CO	7,788	8,233	8,556	8,534	8,212
330970	CENTURYTEL-MW-WI	6,287	6,573	6,890	6,921	6,891
330971	W. WISCONSIN TELCOM	5,450	5,901	6,229	6,401	6,544
330973	WITTENBERG TEL CO	2,464	2,580	2,636	2,656	2,616
330974	WOOD COUNTY TEL CO	29,609	30,921	30,931	30,710	30,444
331155	TELEPHONE USA OF WI	0	0	65,144	62,112	60,265
331159	CENTURYTEL-CENTRL WI	0	0	78,493	70,019	69,419
335220	WISCONSIN BELL	2,175,880	2,207,612	2,186,698	2,207,651	2,057,391
	WYOMING Total	289,861	297,843	310,376	312,629	304,439
511595	UTC OF THE WEST-WY	7,513	7,508	7,511	7,153	6,958
512251	RANGE TEL COOP - WY	17,814	18,391	18,954	19,302	19,245
512289	CHUGWATER TEL CO	284	299	298	307	289
512290	ALL WEST COMM.-WY	366	396	374	377	350
512291	DUBOIS TEL EXCHANGE	2,078	2,205	2,317	2,374	2,373
512295	SILVER STAR TEL-WY	2,442	2,585	2,738	2,898	2,978
512296	TRI COUNTY TEL ASSN	6,829	6,643	6,826	6,727	6,775
512297	UNION TELEPHONE CO	7,021	7,743	7,547	6,843	6,870
512299	CENTURYTEL OF WY.	4,660	4,839	5,107	5,388	5,368
515108	QWEST CORP-WY	240,854	247,234	258,704	261,260	253,233
	INDUSTRY Total	179,849,045	185,002,911	188,499,346	185,589,320	180,110,858

Source: National Exchange Carrier Association

Table 3.34
Unseparated NTS Revenue Requirement per Loop by Study Area ($)

Study Area Code	Study Area Name	1998	1999	2000	2001	2002
	ALABAMA Total	271.28	272.77	267.29	290.68	308.75
250282	BLOUNTSVILLE TEL CO	508.36	498.87	498.85	592.65	629.66
250283	BRINDLEE MOUNTAIN	252.24	257.52	242.70	249.70	267.10
250284	BUTLER TEL CO	489.98	481.26	483.78	487.75	475.60
250285	CASTLEBERRY TEL CO	309.76	316.36	327.20	350.58	382.90
250286	NATIONAL OF ALABAMA	321.72	329.74	338.50	488.48	533.94
250290	FARMERS TEL COOP -AL	374.07	364.64	384.05	407.51	421.59
250295	GRACEBA TOTAL COMM	285.53	290.83	325.10	517.47	564.68
250298	GULF TEL CO - AL	314.17	340.24	252.29	271.22	253.77
250299	HAYNEVILLE TEL CO	479.52	531.65	530.67	601.76	653.81
250300	HOPPER TELECOMM. CO.	632.05	939.96	996.01	1,090.88	991.76
250301	FRONTIER-LAMAR CNTY	301.38	307.73	315.63	338.01	375.38
250302	ALLTEL ALABAMA	433.73	417.19	429.88	450.33	440.28
250304	MILLRY TEL CO	533.97	491.48	501.68	486.24	478.60
250305	MON-CRE TEL COOP	421.01	409.50	452.67	768.62	977.37
250306	FRONTIER COMM.-AL	317.03	316.93	330.22	328.64	313.90
250307	MOUNDVILLE TEL CO	277.87	550.09	607.98	668.22	691.02
250308	NEW HOPE TEL COOP	272.26	277.57	299.42	547.99	534.03
250311	OAKMAN TEL CO (TDS)	327.95	336.84	345.36	373.83	409.50
250312	OTELCO TELEPHONE LLC	245.12	250.04	242.70	249.70	260.67
250314	PEOPLES TEL CO	477.24	484.08	492.92	493.70	511.70
250315	PINE BELT TEL CO	532.88	606.10	616.03	655.94	634.23
250316	RAGLAND TEL CO	689.13	725.16	637.28	816.97	1,079.56
250317	ROANOKE TEL CO	263.41	268.88	242.70	319.47	329.34
250318	FRONTIER COMM-SOUTH	392.05	414.94	389.14	444.86	377.33
250322	UNION SPRINGS TEL CO	301.28	307.82	316.30	338.42	375.94
255181	SO CENTRAL BELL-AL	250.83	253.67	235.30	265.80	285.31
259788	CENTURYTEL-AL-SOUTH	354.33	319.66	403.85	347.56	385.24
259789	CENTURYTEL-AL-NORTH	313.96	311.77	405.83	386.89	382.54
	ALASKA Total	389.66	386.29	390.95	398.63	446.52
613000	ACS OF ANCHORAGE	212.90	202.81	222.15	204.77	263.15
613001	ARCTIC SLOPE TEL	651.22	633.44	746.43	720.31	752.30
613001A	ARCTIC SLOPE TEL	0.00	0.00	0.00	362.19	399.46
613002	BETTLES TEL CO INC	738.79	683.10	600.56	561.47	595.90
613003	BRISTOL BAY TEL COOP	549.22	526.42	535.52	637.76	711.62
613004	BUSH-TELL INC.	608.65	559.83	697.60	720.52	797.11
613005	CIRCLE UTILITIES	680.58	696.52	507.65	559.95	625.01
613006	COPPER VALLEY TEL	980.44	1,067.01	1,045.31	1,120.22	1,238.11
613007	CORDOVA TEL COOP	479.99	459.23	480.79	495.12	501.21
613008	ACS-FAIRBANKS, INC.	370.92	398.86	403.59	359.26	391.08
613010	ACS-N GLACIER STATE	598.43	659.61	611.61	610.28	654.82
613011	INTERIOR TEL CO INC	923.88	955.97	1,023.43	1,045.00	1,031.77
613011A	INTERIOR TEL CO INC	0.00	0.00	0.00	549.69	624.32
613012	ACS-AK JUNEAU	258.00	259.59	230.61	258.54	269.35
613013	KETCHIKAN PUBLIC UT	416.58	385.77	403.70	465.74	518.81
613015	MATANUSKA TEL ASSOC	642.31	607.83	605.90	610.26	654.18
613016	MUKLUK TEL CO INC	1,044.00	880.41	859.23	1,035.69	928.56
613016A	MUKLUK TEL CO INC	0.00	0.00	0.00	347.10	277.53
613017	ALASKA TEL CO	345.76	410.87	460.51	489.04	579.39
613017A	ALASKA TEL CO	280.94	330.49	169.24	359.01	372.59
613018	NUSHAGAK ELEC & TEL	509.74	558.76	618.86	613.75	635.62
613019	OTZ TEL COOPERATIVE	598.70	589.21	638.82	577.86	589.40
613020	ACS-N SITKA	461.05	515.17	548.89	497.49	531.82
613022	ACS-AK GREATLAND	223.70	199.93	268.91	235.24	270.98
613023	UNITED UTILITIES INC	629.72	606.47	626.44	610.02	590.76
613023A	UNITED UTILITIES INC	0.00	0.00	0.00	364.71	396.08
613025	YUKON TEL CO INC	566.02	614.12	628.63	673.27	682.59

Table 3.34
Unseparated NTS Revenue Requirement per Loop by Study Area ($)

Study Area Code	Study Area Name	1998	1999	2000	2001	2002
	ALASKA Cont.					
613026	NORTH COUNTRY TEL CO	413.84	422.12	462.29	506.11	510.83
613028	SUMMIT TEL & TEL -AK	2,219.52	2,588.58	2,511.85	2,280.98	2,231.23
	AMERICAN SAMOA Total	292.48	299.29	269.78	298.73	309.23
673900	AMERICAN SAMOA	292.48	299.29	269.78	298.73	309.23
	ARIZONA Total	295.60	297.13	310.80	325.52	346.10
452169	SAN CARLOS APACHE	876.21	1,237.54	1,510.90	1,307.99	1,360.12
452171	ARIZONA TELEPHONE CO	552.33	538.51	513.08	508.11	493.97
452172	CITZENS-FRNTR-RURAL	370.45	387.78	351.87	358.57	388.15
452173	TOHONO O'ODHAM UTIL.	589.46	494.79	477.64	540.54	542.80
452174	SOUTHWESTERN TEL CO	368.79	367.81	355.29	432.94	492.39
452175	CENTURYTEL SW-AZ	471.55	433.17	429.52	516.12	540.35
452176	VALLEY TEL COOP-AZ	610.97	616.19	607.85	737.15	965.75
452179	GILA RIVER TELECOM.	895.31	735.65	686.54	793.16	862.93
452191	ACCIPITER COMM.	4,314.05	6,182.87	5,286.95	5,254.75	5,705.49
452200	FORT MOJAVE TEL, INC	851.92	796.45	713.91	701.60	701.22
452226	MIDVALE-AZ	1,081.45	908.60	867.96	1,146.55	852.20
452302	VERIZON CALIF-AZ	367.78	218.05	475.45	410.23	454.45
453334	TABLE TOP TEL CO	486.23	499.47	553.37	665.39	616.22
454426	CITZENS-FRNTER-WH MT	471.19	545.67	531.07	582.64	552.45
454449	NAVAJO-AZ-FRONTIER	528.21	518.76	544.46	535.46	591.38
455101	QWEST CORP-AZ	285.53	285.53	300.53	314.02	332.77
457991	SADDLEBACK COMM CO	0.00	0.00	0.00	896.08	2,920.21
457991A	SADDLEBACK COMM CO	0.00	0.00	0.00	146.71	303.93
	ARKANSAS Total	354.77	352.97	377.01	405.79	378.59
401142	CENTURYTEL NW-AR-RUS	337.79	325.16	363.85	404.86	437.22
401143	CENTURYTEL NW-AR-SIL	306.10	297.35	346.02	374.16	418.49
401144	CENTURYTEL-CENTRAL A	421.69	370.46	550.46	546.57	593.43
401144A	CENTURYTEL-CENTRAL A	0.00	0.00	200.63	357.25	324.22
401691	ALLTEL ARKANSAS INC	426.32	430.52	412.77	410.57	381.17
401692	ARKANSAS TEL CO	363.89	349.32	383.35	350.13	342.66
401697	CENTRAL ARKANSAS TEL	428.26	480.40	523.68	607.20	800.68
401698	CLEVELAND COUNTY TEL	468.71	471.02	459.90	541.91	496.40
401699	DECATUR TEL CO INC	303.64	291.69	302.21	348.23	361.03
401702	SOUTH ARKANSAS TEL	439.83	460.78	505.91	560.16	553.38
401704	LAVACA TEL CO-AR	280.79	284.18	285.06	299.15	329.53
401705	CENTURYTEL- ARKANSAS	809.11	800.30	871.96	804.15	823.09
401709	MADISON COUNTY TEL	412.12	416.10	436.71	466.44	446.89
401710	MAGAZINE TEL CO	337.66	345.10	365.48	389.06	423.79
401711	CENTURYTEL-MTN HOME	490.04	523.26	538.42	568.13	572.19
401712	MOUNTAIN VIEW TEL CO	319.18	324.84	332.53	356.57	390.80
401713	NORTH ARKANSAS TEL	773.67	670.71	693.52	738.63	763.95
401718	PRAIRIE GROVE TEL CO	276.05	280.42	276.34	540.85	543.90
401720	CENTURYTEL-REDFIELD	504.31	549.87	509.70	562.91	629.35
401721	RICE BELT TEL CO	343.77	354.39	413.81	539.40	483.42
401722	E RITTER TEL CO	330.90	337.85	345.23	373.62	410.55
401724	SW ARKANSAS TEL COOP	609.22	605.23	630.52	655.82	645.40
401726	TRI-COUNTY TEL CO-AR	538.06	556.82	564.48	770.81	711.15
401727	CENTURYTEL-SOUTH AR	940.26	959.96	893.32	869.68	863.19
401729	WALNUT HILL TEL CO	939.13	1,003.66	1,041.07	1,038.37	1,017.87
401733	YELCOT TEL CO INC	458.79	460.32	467.70	506.83	488.95
401734	YELL COUNTY TEL CO	456.53	457.90	476.49	512.22	532.80
403031	SCOTT COUNTY TEL CO	1,442.38	1,477.93	1,503.60	1,769.24	1,534.64
405211	SOUTHWESTERN BELL-AR	321.56	324.34	337.70	368.89	320.72

Table 3.34
Unseparated NTS Revenue Requirement per Loop by Study Area ($)

Study Area Code	Study Area Name	1998	1999	2000	2001	2002
	CALIFORNIA Total	183.81	181.39	171.07	187.22	185.04
542301	CALAVERAS TEL CO	611.69	506.41	594.43	662.00	679.28
542302	VERIZON CA(CONTEL)	264.66	251.97	258.91	263.98	267.23
542308	CITIZENS-FRONTIER CA	413.88	419.59	428.52	431.34	455.09
542311	CAL-ORE TELEPHONE CO	513.02	505.76	651.74	731.06	880.79
542313	DUCOR TELEPHONE CO	1,031.98	928.95	1,301.17	1,184.70	1,184.31
542315	EVANS TEL CO.	364.30	366.76	346.30	314.18	321.67
542318	FORESTHILL TEL CO.	533.08	497.64	478.41	544.37	566.46
542319	VERIZON-CA (GTE)	224.29	213.28	198.87	220.58	188.11
542321	HAPPY VALLEY TEL CO	771.23	738.28	755.19	672.68	629.30
542322	HORNITOS TEL CO	1,054.42	912.35	782.81	724.92	665.72
542323	WINTERHAVEN TEL. CO.	635.75	591.02	554.35	558.45	562.14
542324	KERMAN TELEPHONE CO	389.78	385.14	400.80	496.24	635.58
542332	THE PONDEROSA TEL CO	819.86	832.80	978.15	986.82	1,066.55
542334	ROSEVILLE TEL CO	310.97	318.07	350.24	356.19	362.27
542338	SIERRA TELEPHONE CO	467.00	490.86	531.80	653.26	704.65
542339	THE SISKIYOU TEL CO	766.54	790.38	804.84	858.35	905.37
542343	VOLCANO TEL CO	473.95	398.14	412.18	533.12	519.31
542344	VERIZON W-COAST-CA	322.46	422.20	305.86	264.23	273.68
542346	PINNACLES TEL CO	1,318.52	1,389.37	1,443.77	1,535.30	1,934.39
543402	CITIZENS-FRNTIER-GST	451.51	482.65	481.50	446.27	463.26
544342	CITZENS-FRNTR-TUOLUM	673.10	686.08	646.19	604.49	566.66
545170	PACIFIC BELL	168.17	167.53	157.64	172.28	176.25
	COLORADO Total	312.09	313.92	328.13	337.99	356.74
461835	SUNFLOWER TEL - CO	742.55	707.61	841.92	1,216.00	1,529.74
462178	AGATE MUTUAL TEL CO	452.15	468.71	892.05	1,175.72	1,446.43
462181	BIJOU TEL COOP ASSOC	357.85	337.84	561.68	759.49	818.54
462182	BLANCA TEL CO	682.68	689.92	703.36	695.23	1,112.67
462184	DELTA COUNTY TEL CO	455.12	445.49	439.06	443.68	431.03
462185	CENTURYTEL OF EAGLE	659.85	640.64	615.20	621.46	645.39
462186	EASTERN SLOPE RURAL	361.43	377.02	408.72	522.61	624.05
462187	THE EL PASO CNTY TEL	363.63	382.41	362.04	412.42	386.46
462188	FARMERS TEL CO - CO	862.28	1,005.00	1,051.40	1,113.50	1,132.72
462190	HAXTUN TEL CO	612.95	719.63	750.92	826.11	881.29
462192	BIG SANDY TELECOM	675.17	634.92	619.77	672.14	698.27
462193	NUCLA-NATURITA TEL	463.99	486.54	528.12	491.00	503.27
462194	NUNN TEL CO	845.35	906.19	923.93	1,048.79	1,067.71
462195	SOUTH PARK TEL. CO.	15,404.30	5,400.74	4,438.59	3,430.68	3,871.02
462196	PEETZ COOP TEL CO	668.09	650.35	635.34	712.38	668.53
462197	PHILLIPS COUNTY TEL	271.09	276.20	394.60	471.56	508.99
462198	PINE DRIVE TEL CO	321.32	326.38	331.74	355.04	390.48
462199	PLAINS COOP TEL ASSN	1,019.28	840.56	830.89	957.44	1,053.74
462201	RICO TEL CO	469.44	431.20	590.69	586.47	449.13
462202	ROGGEN TEL COOP CO	1,031.78	923.43	975.90	996.87	1,061.90
462203	RYE TELEPHONE CO	769.01	810.56	855.25	1,119.36	1,079.79
462204	COLUMBINE ACQ CORP	875.92	900.62	897.81	976.80	970.23
462206	STONEHAM COOP TEL CO	535.54	562.88	496.59	547.15	537.03
462207	STRASBURG TEL CO	570.49	524.72	511.51	521.34	545.57
462208	CENTURYTEL-COLORADO	604.77	612.90	573.31	626.39	690.03
462209	WIGGINS TEL ASSOC	392.42	429.12	467.86	485.71	544.99
462210	WILLARD TEL CO	561.42	596.06	499.14	551.75	559.10
465102	QWEST CORP-CO	298.02	300.08	315.53	323.87	341.17
	CONNECTICUT Total	221.47	214.19	232.43	249.15	251.67
132454	THE WOODBURY TEL CO	238.12	243.46	242.70	249.70	255.07
135200	SOUTHERN NEW ENGLAND	221.30	213.90	232.33	249.14	251.64

Table 3.34
Unseparated NTS Revenue Requirement per Loop by Study Area ($)

Study Area Code	Study Area Name	1998	1999	2000	2001	2002
	DELAWARE Total	200.47	209.18	214.73	223.82	228.25
565010	VERIZON DELAWARE INC	200.47	209.18	214.73	223.82	228.25
	DISTRICT OF COLUMBIA Total	86.33	91.72	94.58	94.88	96.37
575020	VERIZON WA, DC INC.	86.33	91.72	94.58	94.88	96.37
	FLORIDA Total	259.48	262.10	267.69	284.12	278.80
210291	GTC, INC.	387.08	413.05	415.40	414.87	450.25
210318	FRONTIER COMM-SOUTH	445.40	341.31	405.05	329.37	334.86
210328	VERIZON FLORIDA	281.66	269.59	307.93	305.59	296.26
210329	GTC, INC.	316.71	323.43	308.85	321.77	350.22
210330	SMART CITY TEL LLC	584.13	593.92	603.89	668.90	646.35
210331	ITS TELECOMM. SYS.	621.75	569.78	563.53	546.77	517.36
210335	NORTHEAST FLORIDA	463.52	464.31	447.54	455.05	508.76
210336	ALLTEL FLORIDA INC.	337.32	334.40	320.23	319.43	306.21
210338	QUINCY TEL CO-FL DIV	372.99	386.87	386.65	429.47	409.93
210339	GTC, INC.	333.90	428.91	400.00	451.12	453.16
210341	SPRINT-FLORIDA, INC.	247.55	241.20	239.24	255.15	244.45
215191	SOUTHERN BELL-FL	252.15	262.41	259.53	282.23	280.40
	GEORGIA Total	301.05	304.54	308.10	337.02	351.29
220324	VALLEY TEL CO	248.23	253.94	242.70	249.70	264.63
220338	QUINCY TEL CO-GA DIV	493.50	471.26	502.72	549.33	505.06
220344	ALMA TEL CO	450.38	442.05	505.31	499.32	455.47
220346	BLUE RIDGE TEL CO	414.22	418.82	412.61	443.97	482.26
220347	BRANTLEY TEL CO	480.00	502.26	525.44	556.02	545.81
220348	BULLOCH COUNTY RURAL	395.13	389.88	385.68	418.70	448.93
220351	CAMDEN TEL & TEL CO	263.82	262.80	239.53	264.26	302.52
220354	CHICKAMAUGA TEL CORP	146.29	308.65	343.64	318.76	322.10
220355	CITIZENS TEL CO - GA	515.27	517.25	513.09	511.48	517.16
220356	COASTAL UTILITIES	350.52	339.32	347.35	388.16	427.60
220357	ALLTEL GEORGIA INC.	432.54	429.77	446.72	441.94	437.67
220358	DARIEN TEL CO	465.33	488.23	505.70	547.10	580.94
220360	ELLIJAY TEL CO	547.34	571.08	571.54	624.94	722.36
220362	FRONTIER-FAIRMOUNT	514.94	589.38	757.88	755.86	627.06
220364	GEORGIA TEL CORP	277.78	281.79	279.85	293.44	327.26
220365	GLENWOOD TEL CO	314.50	320.05	328.59	519.09	481.73
220368	HART TEL CO	403.16	359.78	369.67	418.45	411.79
220369	COMSOUTH TELECOMM	447.59	483.44	446.95	489.69	487.87
220371	INTERSTATE TEL CO	199.54	228.13	231.84	188.97	174.66
220375	NELSON-BALL GROUND	266.45	269.65	242.70	249.70	273.20
220376	PEMBROKE TEL CO	534.45	537.34	584.73	597.00	660.53
220377	PINELAND TEL COOP	419.82	458.35	475.86	480.51	465.68
220378	PLANTERS RURAL COOP	452.61	529.76	481.24	500.39	526.93
220379	PLANT TEL. CO.	478.25	502.99	520.70	534.08	512.64
220380	PROGRESSIVE RURAL	317.64	323.56	331.11	354.40	389.82
220381	PUBLIC SERVICE TEL	641.81	705.33	780.37	847.66	923.16
220382	RINGGOLD TEL CO	357.77	392.09	417.82	413.14	448.41
220386	STANDARD TEL CO	499.46	507.31	536.30	545.26	482.56
220387	FRONTIER OF GEORGIA	240.61	246.19	242.70	249.70	257.06
220389	TRENTON TEL CO	273.45	275.41	256.91	262.48	292.89
220392	WAVERLY HALL, LLC	613.84	551.36	483.23	563.79	574.39
220394	WILKES TEL & ELC CO	363.93	339.22	370.91	391.33	386.64
220395	ACCUCOMM TELECOMM.	284.68	290.27	296.42	313.41	348.59
223036	GEORGIA ALLTEL TELCO	383.96	377.93	381.64	369.48	358.17
223037	ALLTEL GEORGIA COMM.	379.26	365.48	372.02	365.31	349.83
225192	SOUTHERN BELL-GA	283.55	287.40	289.24	322.74	340.74

Table 3.34
Unseparated NTS Revenue Requirement per Loop by Study Area ($)

Study Area Code	Study Area Name	1998	1999	2000	2001	2002
	GUAM Total	318.18	297.31	284.80	334.75	303.70
663800	GUAM TEL. AUTH.	318.18	297.31	284.80	334.75	303.70
	HAWAII Total	235.47	226.89	223.94	248.95	256.70
623021	SANDWICH ISLES COMM.	2,974.19	3,985.65	2,317.02	4,226.60	5,560.10
623100	VERIZON HAWAII-HI	234.75	225.35	222.40	244.20	249.29
	IDAHO Total	314.24	299.54	296.64	308.27	319.22
472213	ALBION TEL CO-ATC	580.20	584.89	573.10	617.24	696.96
472215	CAMBRIDGE TEL CO	494.54	485.81	509.85	518.29	579.17
472218	CUSTER TEL COOP	571.64	608.83	623.51	718.49	871.85
472220	FILER MUTUAL TEL -ID	226.68	226.75	251.01	348.40	402.13
472221	FARMERS MUTUAL TEL	281.60	284.70	286.32	189.95	244.20
472222	FREMONT TELCOM	542.16	583.31	717.64	788.47	858.83
472223	CENTURY-GEM STATE-ID	699.24	699.63	870.80	838.55	900.62
472225	CENTURYTEL OF IDAHO	800.61	871.10	841.81	807.80	845.64
472226	MIDVALE TEL EXCH INC	806.96	769.63	710.51	912.98	1,135.14
472227	MUD LAKE TEL COOP	347.61	358.08	431.44	459.88	477.26
472230	POTLATCH TEL CO INC	454.95	436.61	437.27	412.52	390.96
472231	PROJECT MUTUAL TEL	344.53	362.53	396.17	404.71	481.81
472232	DIRECT COMM-ROCKLAND	650.56	708.24	665.18	744.49	877.41
472233	RURAL TEL CO - ID	927.78	1,200.96	894.25	1,136.03	1,191.48
472295	SILVER STAR TEL- ID	718.24	823.48	824.78	1,060.07	1,175.63
472416	VERIZON N'WEST-ID	368.05	344.23	351.29	360.35	365.02
472423	INLAND TEL-ID	1,088.68	1,192.24	1,177.50	1,213.62	1,219.85
474427	CITIZENS-FRONTIER-ID	570.24	609.09	590.79	588.51	588.08
475103	QWEST CORP-ID	267.74	249.87	243.51	254.47	261.90
475162	QWEST CORP-IDAHO	312.31	294.40	302.55	284.86	289.67
	ILLINOIS Total	179.63	178.71	189.87	193.10	183.84
340976	ADAMS TEL COOP	344.54	355.01	415.60	454.74	468.21
340978	ALHAMBRA-GRANTFORK	351.97	366.68	375.03	377.09	373.57
340983	CAMBRIDGE TEL CO -IL	313.42	319.31	328.21	353.27	389.91
340984	CASS TEL CO	351.23	378.83	448.51	541.80	523.92
340990	CLARKSVILLE MUTUAL	398.86	402.49	449.81	491.01	492.79
340993	CROSSVILLE TEL CO	325.82	334.63	343.33	370.00	405.04
340998	FRONTIER-DEPUE	320.89	325.80	335.45	361.65	398.00
341003	EGYPTIAN COOP ASSN	523.55	462.26	515.51	569.07	547.02
341004	EL PASO TEL CO	362.04	325.50	364.59	387.33	358.57
341009	C-R TEL CO	851.68	871.76	855.73	906.64	784.88
341011	FRONTIER OF LAKESIDE	271.25	270.09	321.42	324.22	342.57
341012	FLAT ROCK TEL CO-OP	254.54	304.91	266.38	475.67	431.30
341015	VERIZON NORTH-IL	231.61	215.40	235.76	224.75	229.45
341016	GENESEO TEL CO	253.21	258.03	242.70	249.70	267.30
341017	GLASFORD TEL CO	294.38	296.20	304.99	322.40	357.38
341020	GRAFTON TEL CO	558.50	599.21	652.19	695.51	805.39
341021	GRANDVIEW MUTUAL TEL	501.61	524.28	486.10	529.75	531.02
341023	GRIDLEY TEL CO	321.17	356.87	315.89	268.83	223.64
341024	HAMILTON COUNTY TEL	344.82	355.10	409.28	444.71	463.08
341025	SHAWNEE TELEPHONE CO	353.65	419.38	409.22	448.95	441.08
341026	HARRISONVILLE TEL CO	403.99	434.18	457.35	467.01	436.11
341029	HENRY COUNTY TEL CO	320.73	328.17	337.22	364.15	400.07
341032	HOME TEL CO-ST JACOB	1,006.38	1,105.46	1,462.87	1,380.51	1,540.18
341036	VERIZON N-IL(CONTEL)	210.14	194.22	257.48	186.74	194.03
341037	IL CONSOLIDATED TEL	262.11	263.12	313.44	313.07	371.72
341038	FRONTIER OF ILLINOIS	300.22	323.64	340.91	335.06	270.11
341041	KINSMAN MUTUAL TEL	493.22	513.77	487.24	538.28	529.58
341043	LA HARPE TEL CO	704.28	810.63	919.28	919.28	918.88

Table 3.34
Unseparated NTS Revenue Requirement per Loop by Study Area ($)

Study Area Code	Study Area Name	1998	1999	2000	2001	2002
	ILLINOIS Cont.					
341045	LEAF RIVER TEL CO	601.26	549.83	828.25	945.89	920.83
341046	LEONORE MUTUAL TEL	439.46	452.23	473.34	519.90	514.19
341047	MCDONOUGH TEL COOP	342.81	390.53	529.37	582.50	700.48
341048	MCNABB TEL CO	438.23	463.49	414.85	405.39	401.06
341049	MADISON TEL CO	907.29	1,028.26	1,186.53	1,379.79	1,472.13
341049A	MADISON TEL CO	0.00	0.00	0.00	191.38	429.17
341050	MARSEILLES TEL CO	253.54	258.45	242.70	249.70	267.68
341053	METAMORA TEL CO	271.99	276.94	267.33	280.02	312.84
341054	MID CENTURY TEL COOP	343.79	354.34	410.83	450.55	466.27
341055	FRONTIER-MIDLAND	375.46	365.45	443.44	453.57	337.36
341057	GALLATIN RIVER COMM.	228.53	246.65	238.88	198.09	216.93
341058	MONTROSE MUTUAL TEL	302.38	297.55	347.92	387.87	405.90
341060	MOULTRIE INDEPENDENT	390.67	290.38	302.97	283.27	244.65
341061	FRONTIER-MT. PULASKI	245.78	285.21	366.41	361.34	335.82
341062	NEW WINDSOR TEL CO	329.40	338.66	346.11	371.97	407.77
341065	ODIN TEL EXCH INC	731.24	702.58	686.64	722.42	698.70
341065A	ODIN TEL EXCH INC	0.00	0.00	0.00	257.78	387.64
341066	ONEIDA TEL EXCHANGE	196.33	202.60	247.40	363.46	393.68
341067	FRONTIER-ORION	149.74	355.93	253.07	136.65	163.59
341073	FRONTIER-PRAIRIE	245.68	270.89	249.73	296.33	336.56
341075	REYNOLDS TEL CO, INC	332.86	340.01	348.61	376.42	414.41
341079	FRONTIER-SCHUYLER	258.27	339.42	368.49	356.39	360.01
341086	TONICA TEL CO	333.68	343.57	357.11	385.29	415.86
341087	VIOLA HOME TEL CO	319.59	327.26	334.62	360.04	396.06
341088	WABASH TEL COOP, INC	248.56	261.23	314.89	389.86	409.62
341091	WOODHULL COMMUNITY	360.55	385.99	430.01	451.94	418.43
341092	STELLE TEL CO	523.32	525.84	489.50	540.25	531.74
341093	YATES CITY TEL CO	526.46	580.30	606.95	584.75	595.92
341183	CITIZENS-FRONTIER-IL	0.00	0.00	72.64	339.04	306.70
343035	VERIZON S-IL(ALLTEL)	218.25	218.07	255.23	219.14	232.28
345070	ILLINOIS BELL TEL CO	169.03	169.16	179.57	181.56	169.53
	INDIANA Total	223.32	217.05	223.82	217.82	224.56
320742	BLOOMINGDALE HOME	728.07	711.87	762.81	887.94	935.73
320744	CAMDEN TEL CO - IN	330.53	338.82	344.36	370.14	405.40
320747	CENTURYTEL-CENTR IN	618.50	599.66	589.27	568.41	590.23
320750	FRONTIER OF INDIANA	263.61	268.85	242.70	249.70	274.95
320751	CITIZENS TEL CORP	297.30	303.97	310.53	330.49	365.62
320753	CLAY CTY RURAL COOP	324.40	322.14	302.29	366.95	321.54
320756	CRAIGVILLE TEL CO	310.28	314.71	311.54	329.94	362.46
320759	DAVIESS-MARTIN/RTC	432.94	400.64	443.04	465.30	475.42
320771	GEETINGSVILLE TEL CO	332.21	334.75	338.90	366.47	402.01
320772	VERIZON N-IN	263.15	231.42	240.06	239.82	263.89
320775	HANCOCK TELECOM	371.72	364.15	428.92	437.07	499.80
320776	COMM CORP OF INDIANA	447.48	468.39	465.76	482.28	479.44
320777	HOME CO OF PITTSBORO	265.88	270.10	242.70	249.70	274.29
320778	HOME TEL CO INC	267.39	272.20	252.90	256.93	290.91
320779	VERIZON N-IN(CONTEL)	237.49	247.36	263.15	260.39	254.55
320783	LIGONIER TEL CO	262.64	393.00	415.58	448.22	550.05
320788	MERCHANTS & FARMERS	502.69	413.33	384.28	358.87	332.64
320790	MONON TEL CO	272.63	277.85	272.79	282.90	323.66
320792	MULBERRY COOP TEL CO	261.04	265.93	242.70	249.70	273.44
320796	NEW LISBON TEL CO	315.64	322.93	331.74	356.27	392.91
320797	NEW PARIS TEL INC	375.35	374.79	405.88	440.95	467.52
320800	NORTHWESTERN INDIANA	333.81	240.41	342.66	368.51	368.69
320801	CENTURYTEL OF ODON	550.11	598.12	596.43	610.46	688.64
320807	PERRY-SPENCER RURAL	310.02	315.75	474.06	450.66	527.79

Table 3.34
Unseparated NTS Revenue Requirement per Loop by Study Area ($)

Study Area Code	Study Area Name	1998	1999	2000	2001	2002
	INDIANA Cont.					
320809	COMM CORP OF S. IN	324.94	334.61	341.58	368.68	404.74
320813	PULASKI-WHITE RURAL	305.69	312.53	324.60	346.63	385.93
320815	ROCHESTER TEL CO	244.01	249.23	242.70	330.79	354.84
320816	S & W TEL CO	336.44	345.27	365.05	386.27	419.46
320818	SMITHVILLE TEL CO	264.30	269.09	242.70	249.70	275.13
320819	SE INDIANA RURAL	317.07	306.68	356.26	412.83	504.97
320825	SUNMAN TELECOMM CORP	401.14	351.15	506.67	496.03	587.11
320826	SWAYZEE TEL CO	303.68	310.21	318.39	341.00	375.50
320827	SWEETSER RURAL TEL	278.21	280.80	277.64	290.75	319.88
320828	FRONTIER-THORNTOWN	141.33	141.78	165.10	153.99	165.24
320829	TIPTON TEL CO	249.37	254.06	242.70	249.70	263.63
320830	TRI-COUNTY TEL CO	315.60	318.19	321.30	342.98	378.88
320832	UTC OF INDIANA	245.86	225.65	212.54	207.29	211.84
320834	WASHINGTON CTY RURAL	257.22	261.86	242.70	249.70	268.45
320837	WEST POINT TEL CO	324.03	332.17	338.59	362.95	397.22
320839	YEOMAN TEL CO, INC	296.38	303.16	312.67	334.14	371.56
323034	VERIZON N-IN(ALLTEL)	281.11	273.94	313.13	300.89	309.22
325080	INDIANA BELL TEL CO	199.25	201.26	207.59	197.74	198.21
	IOWA Total	223.04	214.90	218.95	222.68	229.96
351096	HEARTLND-HICKORYTECH	297.17	254.04	245.87	263.64	263.11
351097	ANDREW TEL CO INC	343.54	354.28	411.26	449.64	462.74
351098	ARCADIA TEL CO	345.38	355.74	420.05	449.31	472.60
351101	ATKINS TEL CO, INC	325.50	333.23	341.11	367.40	397.40
351105	AYRSHIRE FARMERS MUT	399.40	381.26	363.36	389.17	457.02
351106	ALPINE COMM.	367.57	395.45	383.17	396.50	413.77
351107	BALDWIN-NASHVILLE	345.65	355.91	419.20	457.19	472.60
351108	BARNES CITY COOP	417.00	431.24	464.56	507.42	508.18
351110	BERNARD TEL CO INC	553.16	598.07	696.86	725.18	772.31
351112	BREDA TEL COOP	342.65	352.05	396.05	438.26	464.10
351113	BROOKLYN MUTUAL TEL	282.71	287.62	291.34	307.25	341.22
351114	THE BURT TEL CO	337.96	347.90	380.36	418.45	443.99
351115	BUTLER-BREMER MUTUAL	321.85	329.48	337.33	363.54	399.44
351118	CASCADE TEL CO	314.77	321.47	330.53	355.16	391.79
351119	CASEY MUTUAL TEL CO	338.12	347.43	378.66	408.93	441.82
351121	CENTER JUNCTION TEL	453.17	472.00	477.03	524.82	519.48
351125	CENTRAL SCOTT TEL CO	273.86	278.66	269.36	280.40	312.74
351126	CENTURYTEL-CHESTER	487.89	508.77	487.38	537.30	529.58
351127	FRONTIER IOWA	228.34	216.59	203.21	223.42	186.73
351129	THE CITIZENS MUTUAL	321.21	328.21	417.16	511.41	532.47
351130	CLARENCE TEL CO	315.74	323.05	331.43	356.21	392.97
351132	CLEAR LAKE INDEPEND	245.81	251.07	242.70	458.22	491.25
351133	C-M-L TEL COOP ASSN	388.71	399.16	454.35	497.33	499.83
351134	COLO TEL CO	324.03	331.00	339.52	365.54	400.67
351136	COON CREEK TEL CO	328.04	336.56	342.71	369.93	407.34
351137	COON VALLEY COOP TEL	346.16	355.44	416.08	453.25	470.43
351139	COOPERATIVE TEL CO	342.82	352.87	403.61	437.49	456.55
351141	CORN BELT TEL CO	318.51	323.99	332.51	357.63	395.88
351146	CUMBERLAND TEL CO	339.96	350.65	395.10	433.55	459.13
351147	DANVILLE MUTUAL TEL	304.55	311.27	320.40	341.56	380.84
351149	DEFIANCE TEL CO	348.89	358.84	431.67	472.29	483.66
351150	DIXON TEL CO	327.66	335.45	342.04	368.64	405.83
351152	DUMONT TEL CO	321.60	329.10	338.15	363.75	399.52
351153	DUNKERTON TEL COOP	322.90	330.54	338.23	364.56	400.37
351156	EAST BUCHANAN COOP	334.47	344.10	363.26	616.50	733.37
351157	ELLSWORTH COOP ASSN	343.78	353.37	409.28	447.67	465.50
351158	MINBURN TELECOMM.	291.25	337.61	409.31	399.30	447.52

Table 3.34
Unseparated NTS Revenue Requirement per Loop by Study Area ($)

Study Area Code	Study Area Name	1998	1999	2000	2001	2002
	IOWA Cont.					
351160	FARMERS & BUSINESSME	331.94	341.00	347.55	375.93	411.26
351162	FARMERS COOP TEL CO	324.71	334.19	339.75	365.27	401.25
351166	FARMERS & MERCHANTS	318.07	326.03	331.84	359.36	396.37
351167	ITS-IOWA TELECOM-NO	261.87	275.21	228.05	226.09	227.15
351168	FARMERS MUTUAL COOP	349.06	359.00	434.27	477.50	488.57
351169	FARMERS MUTUAL COOP	334.43	343.22	361.93	391.20	430.76
351170	ITS-IOWA TELECOM-SYS	196.23	222.41	166.50	169.74	171.54
351171	FARMERS MUTUAL JESUP	273.12	277.95	270.01	279.93	312.32
351172	FARMERS MUTUAL TEL	329.55	338.96	346.41	373.04	410.00
351173	FARMERS MUTUAL COOP	331.60	339.55	345.03	371.74	407.74
351174	FARMERS MUTUAL TEL	343.12	352.44	400.20	436.07	454.00
351175	FARMERS TEL CO - BAT	339.85	351.23	399.92	434.54	447.83
351176	FARMERS TEL CO-ESSEX	320.67	331.30	338.43	365.61	401.46
351177	FARMERS TEL CO -RICE	339.89	350.24	391.70	423.78	450.60
351178	ITS - IOWA TELECOM	268.17	197.81	258.44	262.50	255.03
351179	FENTON CO-OP TEL CO	343.21	354.22	409.56	450.30	469.47
351187	PARTNER COMM. COOP.	330.07	335.62	340.26	365.05	403.55
351188	GOLDFIELD TEL CO	330.15	339.66	346.94	376.18	413.45
351189	RIVER VALLEY COOP	335.25	344.42	360.37	394.15	430.28
351191	GRAND MOUND COOP TEL	331.29	339.72	345.91	372.65	409.10
351195	GRISWOLD CO-OP TEL	334.56	344.12	358.67	389.15	417.18
351199	HAWKEYE TEL CO	336.49	346.44	373.27	406.30	433.17
351202	HOSPERS TEL EXCH INC	323.71	332.23	340.13	365.11	399.76
351203	HUBBARD COOP ASSN	316.45	323.69	331.38	357.32	393.88
351205	HUXLEY COMM. COOP.	312.77	318.93	327.33	350.83	388.51
351206	IAMO TEL CO - IA	387.32	394.54	451.80	498.07	499.89
351209	INTERSTATE 35 TEL CO	342.02	351.31	394.44	427.97	441.02
351212	JEFFERSON TEL CO -IA	255.26	260.55	242.70	249.70	269.47
351213	JORDAN SOLDIERVALLEY	345.05	353.98	396.52	451.28	466.35
351213A	JORDAN SOLDIERVALLEY	0.00	0.00	0.00	476.89	485.34
351214	KALONA COOP TEL CO	424.03	409.47	353.06	458.42	442.31
351217	KEYSTONE FRMS COOP	344.44	354.80	415.14	456.75	471.72
351220	LA PORTE CITY TEL CO	308.38	315.54	325.55	349.78	386.12
351222	LA MOTTE TEL CO	326.47	335.27	342.56	368.76	404.13
351223	LAUREL TEL CO, INC	345.43	355.62	414.95	454.24	475.00
351225	LEHIGH VALLEY COOP	336.30	345.49	370.58	399.90	432.87
351228	LONE ROCK CO-OP TEL	346.95	357.02	425.44	468.02	482.70
351229	LOST NATION-ELWOOD	469.70	513.66	521.29	654.94	749.83
351230	NORTHEAST IOWA TEL	327.79	335.97	343.00	370.02	405.97
351232	LYNNVILLE TEL. CO.	345.65	355.33	410.13	446.36	440.38
351235	MANILLA TEL CO	330.75	340.24	346.11	373.83	408.92
351237	MARNE & ELK HORN TEL	343.40	353.00	404.53	442.17	460.46
351238	MARTELLE COOP ASSN	346.62	356.91	417.50	457.19	471.64
351239	MASSENA TEL CO	344.89	355.33	416.93	455.06	470.79
351241	MECHANICSVILLE TEL	316.29	323.23	331.63	355.34	392.24
351242	MILES COOP TEL ASSN	322.95	330.77	338.23	364.62	399.82
351243	MILLER TEL CO - IA	495.96	513.77	487.52	538.61	531.02
351245	MINBURN TEL CO	338.17	347.38	379.51	413.20	441.34
351246	MINERVA VALLEY TEL	341.18	350.77	396.09	427.31	448.55
351247	MODERN COOP TEL CO	376.82	381.76	447.12	488.87	494.90
351248	MONTEZUMA MUTUAL TEL	281.49	305.10	315.43	336.15	374.56
351250	MUTUAL TEL CO	326.53	334.10	340.86	368.51	405.71
351251	MEDIAPOLIS TEL CO	323.96	332.23	338.92	365.28	401.97
351252	MUTUAL TEL CO	250.96	256.30	242.70	249.70	264.18
351257	NORTH ENGLISH COOP	317.26	324.05	331.32	355.16	390.97
351259	NORTHERN IOWA TEL CO	342.31	352.53	401.87	437.54	462.50
351260	NORTHWEST IOWA TEL	269.65	271.36	242.70	249.70	273.36

Table 3.34
Unseparated NTS Revenue Requirement per Loop by Study Area ($)

Study Area Code	Study Area Name	1998	1999	2000	2001	2002
	IOWA Cont.					
351261	NORTHWEST TEL COOP	346.41	355.24	414.88	448.41	465.38
351262	COMM 1 NETWORK	326.31	335.10	342.97	371.73	408.13
351262A	COMM 1 NETWORK	0.00	0.00	0.00	0.00	455.05
351263	OGDEN TEL CO - IA	274.53	279.00	272.74	288.58	321.63
351264	OLIN TEL CO, INC	340.69	350.88	393.97	429.45	455.05
351265	ONSLOW COOP TEL ASSN	376.65	385.59	445.28	490.02	494.00
351266	ORAN MUTUAL TEL CO	354.42	358.60	432.81	470.98	486.06
351269	PALO COOP TEL ASSN	338.06	346.56	368.45	394.15	426.92
351270	PALMER MUTUAL TEL CO	346.57	357.08	420.90	465.73	478.37
351271	PANORA COOP TEL ASSN	274.44	278.43	271.81	279.25	309.38
351273	PEOPLES TEL CO - IA	314.66	323.40	331.22	356.58	394.91
351274	CENTURYTEL-POSTVILLE	278.87	283.64	286.81	300.27	330.02
351275	PRAIRIEBURG TEL CO	390.09	401.08	452.65	497.57	500.01
351276	PRESTON TEL CO	330.43	339.16	345.83	373.39	408.62
351277	RADCLIFFE TEL CO	334.43	343.28	357.11	390.54	426.43
351278	READLYN TEL CO	319.65	326.03	332.77	356.83	392.73
351280	RINGSTED TEL CO	338.99	348.84	384.61	428.95	455.77
351282	ROCKWELL COOP ASSN	345.53	356.04	419.62	459.00	474.76
351283	ROYAL TEL CO	337.20	348.43	383.20	417.46	438.22
351284	RUTHVEN TEL EXCHANGE	314.28	323.05	332.46	358.19	395.03
351285	SAC COUNTY MUTUAL	332.51	342.08	350.59	379.05	417.18
351291	SCHALLER TEL CO	338.85	349.09	388.79	422.06	448.43
351292	SEARSBORO TEL CO	398.45	424.56	467.25	511.53	471.03
351293	SHARON TEL CO	331.37	339.45	346.19	372.96	408.22
351294	SCRANTON TEL CO	333.89	342.81	351.73	395.79	417.78
351295	SHELL ROCK TEL CO	304.44	310.87	320.40	342.61	380.48
351297	HEART OF IOWA COMM.	345.41	355.79	418.96	460.14	475.28
351298	SOUTH SLOPE COOP TEL	271.10	274.47	249.71	253.14	279.92
351298A	SOUTH SLOPE COOP TEL	0.00	0.00	0.00	319.06	355.50
351301	SOUTHWEST TEL EXCH	371.81	377.65	444.34	488.82	492.31
351302	SPRINGVILLE COOP TEL	296.11	298.38	308.34	326.29	363.43
351303	COOP TEL EXCHANGE	344.92	354.68	413.81	456.21	471.52
351304	SWISHER TEL CO	315.40	321.08	327.72	350.15	385.45
351305	STRATFORD MUTUAL TEL	322.14	331.47	340.65	367.34	403.04
351306	SULLY TEL ASSOC	334.35	342.52	352.30	380.53	393.85
351307	SUPERIOR TEL COOP	407.71	414.28	457.19	502.50	506.98
351308	TEMPLETON TEL CO	343.26	352.93	400.49	432.57	456.49
351309	TERRIL TEL. COOP.	336.66	347.08	386.60	419.11	445.19
351310	TITONKA TEL CO	330.32	339.01	346.01	374.88	410.62
351316	UNITED FARMERS TEL	264.90	286.35	270.30	261.91	271.24
351319	VAN BUREN TEL CO	337.99	347.15	373.32	402.14	430.76
351320	VAN HORNE COOP TEL	332.59	341.00	347.19	374.94	407.16
351322	VENTURA TEL CO, INC	331.51	340.59	347.40	375.00	418.50
351324	VILLISCA FARMERS TEL	329.48	338.58	345.24	372.81	409.19
351326	WALNUT TEL CO, INC	317.97	325.86	332.87	356.40	394.61
351327	WEBB-DICKENS TEL	248.07	221.14	200.46	200.52	210.94
351328	WEBSTER-CALHOUN COOP	346.17	356.66	422.78	462.92	476.02
351329	WELLMAN COOP TEL	289.13	294.10	301.70	319.74	355.99
351331	WEST IOWA TEL CO	315.97	323.26	331.33	356.13	392.13
351332	WEST LIBERTY TEL CO	273.19	278.36	271.14	282.31	315.36
351334	WESTERN IOWA ASSN	338.98	348.28	377.85	408.89	435.48
351335	WESTSIDE INDEPENDENT	345.05	355.44	416.93	456.53	471.64
351336	WILTON TEL CO	272.48	277.33	267.28	278.14	316.66
351337	WINNEBAGO COOP ASSN	339.10	349.18	385.75	420.03	444.95
351342	WOOLSTOCK MUTUAL	357.47	363.41	438.76	479.52	488.71
351343	WYOMING MUTUAL TEL	326.25	333.52	340.80	366.90	402.80
351344	PRAIRIE TEL CO	344.47	354.37	414.76	453.36	468.67

Table 3.34
Unseparated NTS Revenue Requirement per Loop by Study Area ($)

Study Area Code	Study Area Name	1998	1999	2000	2001	2002
	IOWA Cont.					
351346	ACE TEL ASSN-IA	375.73	391.03	385.19	385.00	373.11
351405	HILLS TEL CO, INC-IA	346.40	358.17	430.82	471.69	481.94
351424	MABEL COOP TEL-IA	346.46	356.77	422.22	459.93	472.52
351888	GRAND RIVER MUT-IA	248.94	256.50	258.16	250.07	264.90
355141	QWEST CORP-IA	196.52	185.38	194.22	191.00	197.78
	KANSAS Total	306.13	312.55	314.67	334.46	341.01
411317	UNITED OF EASTERN KS	504.31	498.80	477.87	479.40	518.12
411746	BLUE VALLEY TELE-COM	921.11	1,344.55	1,428.87	1,444.88	1,454.52
411756	COLUMBUS TELEPHONE	263.93	267.99	242.70	72.17	107.85
411758	COUNCIL GROVE TEL CO	269.49	273.69	344.94	374.81	462.73
411761	CUNNINGHAM TEL CO	901.39	818.25	779.12	837.80	766.89
411764	ELKHART TEL CO INC	338.39	380.97	439.26	457.42	425.70
411777	GOLDEN BELT TEL ASSN	253.69	356.11	650.82	864.74	1,119.40
411778	GORHAM TEL CO	417.80	435.57	467.96	515.14	473.23
411780	HAVILAND TEL CO	344.55	355.21	410.91	804.18	1,061.90
411781	H & B COMMUNICATIONS	459.30	439.66	602.69	589.64	551.96
411782	HOME TEL CO	517.90	702.78	687.50	758.71	852.88
411785	J. B. N. TEL CO INC	1,018.37	971.04	1,005.70	1,001.70	1,043.83
411788	KANOKLA TEL ASSN-KS	793.61	1,117.26	1,142.52	1,381.43	1,461.92
411791	LA HARPE TEL CO INC	341.91	350.94	395.39	438.15	456.73
411801	MADISON TEL., LLC	619.13	573.94	643.42	795.97	1,262.74
411807	MOKAN DIAL INC-KS	691.59	695.80	733.24	781.02	724.00
411808	MOUNDRIDGE TEL CO	565.34	687.63	800.16	851.76	950.99
411809	MUTUAL TEL CO	308.25	474.94	604.19	1,048.96	1,191.29
411814	PEOPLES TELECOM LLC	753.97	846.74	844.57	1,026.71	1,029.18
411817	PIONEER TEL ASSN INC	478.93	612.70	623.26	645.72	676.16
411818	CRAW-KAN TEL COOP	329.12	353.87	409.24	454.27	500.12
411820	RAINBOW TEL COOP	366.85	288.23	726.88	1,188.92	1,429.72
411826	RURAL TEL SERVICE CO	750.75	796.04	839.56	904.54	1,028.20
411827	S & T TEL COOP ASSN	1,158.38	1,107.95	1,092.89	1,210.11	1,609.53
411829	S & A TEL CO INC	1,101.78	1,008.27	1,193.82	1,148.76	1,287.30
411831	S. CENTRAL TEL - KS	1,000.31	1,234.93	1,360.43	1,640.37	1,350.26
411833	SOUTHERN KANSAS TEL	690.67	1,040.76	1,133.42	1,250.36	1,329.92
411835	SUNFLOWER TEL CO	708.92	709.87	676.06	770.54	771.33
411839	TRI-COUNTY TEL ASSN	355.28	363.71	362.70	321.72	327.00
411840	TWIN VALLEY TEL INC	392.42	381.47	480.65	575.53	780.98
411841	UNITED TEL ASSN	595.25	658.02	658.01	727.92	916.67
411842	UTC OF KANSAS	395.58	409.28	384.07	405.64	424.28
411845	WAMEGO TEL CO INC	277.44	282.59	330.03	334.78	406.46
411847	WHEAT STATE TEL, INC	471.56	508.16	581.46	920.72	977.59
411849	WILSON TEL CO INC	521.33	535.12	611.31	556.60	633.03
411852	ZENDA TEL COMPANY	553.43	668.28	955.38	924.46	821.10
411957	UTC-MO DBA UTC-SE KS	223.30	200.57	220.83	313.86	311.02
412030	TOTAH TELEPHONE CO	631.17	568.16	494.63	642.06	588.54
415214	SOUTHWESTERN BELL-KS	271.57	272.59	271.60	283.84	278.83
	KENTUCKY Total	302.11	301.81	306.63	314.80	337.13
260396	BALLARD RURAL COOP	312.21	318.23	326.19	350.90	385.35
260398	BRANDENBURG TEL CO	258.07	262.68	242.70	249.70	269.35
260401	DUO COUNTY TEL COOP	482.46	423.67	464.45	516.72	560.91
260402	ALLTEL KENTUCKY	269.94	271.37	307.89	326.71	273.13
260406	FOOTHILLS RURAL COOP	272.30	457.53	411.00	456.73	457.13
260408	GEARHEART-COALFIELDS	270.84	275.40	262.64	269.17	301.15
260411	LESLIE COUNTY TEL CO	520.39	490.16	507.74	499.76	513.60
260412	LEWISPORT TEL CO	289.21	292.47	292.68	310.09	343.95
260413	LOGAN TEL. COOP. INC	303.47	502.92	559.53	693.18	710.92

Table 3.34
Unseparated NTS Revenue Requirement per Loop by Study Area ($)

Study Area Code	Study Area Name	1998	1999	2000	2001	2002
	KENTUCKY Cont.					
260414	MOUNTAIN RURAL COOP	272.13	276.80	266.39	273.51	300.07
260415	PEOPLES RURAL COOP	274.17	278.28	451.64	510.50	554.44
260417	SALEM TEL CO	271.76	277.89	264.65	274.18	301.26
260418	SOUTH CENTRAL RURAL	280.59	421.31	464.23	557.87	581.20
260419	THACKER/GRIGSBY TEL	296.99	303.67	310.40	328.24	364.04
260421	WEST KENTUCKY RURAL	313.66	319.72	328.76	353.69	387.59
265061	CINCINNATI BELL-KY	291.20	288.42	280.90	298.11	284.78
265182	SO CENTRAL BELL-KY	293.74	294.60	279.04	301.63	326.53
269690	KY ALLTEL-LEXINGTON	311.41	300.12	340.07	306.40	348.22
269691	KY ALLTEL-LONDON	382.80	346.30	440.58	379.00	368.23
	LOUISIANA Total	301.79	301.83	291.65	310.28	326.11
270423	CENTURYTEL-CENTR LA	678.86	678.34	670.63	707.35	737.19
270424	CENTURYTEL-SE LA	564.23	548.67	545.48	515.35	539.69
270425	CAMERON TEL CO - LA	720.77	708.04	736.13	778.18	822.87
270426	CAMPTI-PLEASANT HILL	327.05	411.47	670.53	837.53	904.08
270427	CENTURYTEL-CHATHAM	1,944.24	1,832.32	1,810.71	1,449.89	1,199.58
270428	DELCAMBRE TEL CO	286.54	292.05	298.86	310.59	347.59
270429	EAST ASCENSION TEL	420.17	427.73	441.25	483.82	488.03
270430	ELIZABETH TEL CO	1,077.60	1,081.79	1,064.77	1,169.48	1,198.74
270431	CENTURYTEL-NW LA	719.87	735.76	730.86	704.93	678.12
270432	KAPLAN TEL CO	275.47	500.32	583.46	542.50	621.16
270433	LAFOURCHE TEL CO	461.75	460.68	514.30	502.70	524.04
270434	CENTURYTEL-EVANGELIN	786.11	790.35	795.59	792.86	822.50
270435	NORTHEAST LOUISIANA	1,197.95	1,072.60	1,188.31	1,181.78	1,077.45
270436	CENTURY NORTH LA	864.16	765.96	757.54	707.35	715.92
270438	RESERVE TEL CO	297.66	307.44	418.73	423.56	369.66
270439	CENTURYTEL-RINGGOLD	618.95	605.61	585.69	580.16	593.83
270440	CENTURYTEL - EAST LA	902.16	866.88	829.88	781.61	767.43
270441	STAR TEL CO	665.01	705.89	788.92	773.86	960.26
270442	CENTURYTEL-SW LA	934.85	927.27	898.89	925.99	937.87
275183	SO CENTRAL BELL-LA	276.32	275.47	262.66	281.38	296.10
	MAINE Total	291.24	269.46	254.72	271.15	265.87
100002	OXFORD WEST TEL CO	348.31	338.34	336.89	358.20	360.27
100003	LINCOLNVILLE TEL CO	275.76	253.45	242.32	226.94	227.11
100004	CHINA TEL CO.	387.35	391.87	382.70	349.63	334.62
100005	COBBOSSEECONTEE TEL	323.11	327.61	337.09	361.03	390.06
100007	ISLAND TEL CO	727.79	748.18	733.60	730.38	608.78
100010	HAMPDEN TEL CO	260.18	248.69	257.68	278.44	297.35
100011	HARTLAND & ST ALBANS	345.67	346.53	351.45	349.62	387.87
100015	COMMUNITY SERVICE	280.31	283.62	283.48	298.41	333.64
100019	OXFORD COUNTY TEL	311.16	316.61	323.79	345.84	382.14
100020	PINE TREE TEL & TEL	268.63	273.71	253.33	260.87	289.60
100022	SACO RIVER TEL & TEL	259.40	263.57	242.70	249.70	270.31
100024	SOMERSET TEL CO	427.63	427.46	423.17	409.09	406.92
100025	STANDISH TEL CO	341.00	380.18	380.64	371.10	348.25
100027	UNION RIVER TEL CO	773.93	707.90	753.79	721.16	734.17
100029	UNITY TEL CO., INC.	440.63	413.89	424.42	433.89	441.01
100031	WARREN TEL CO	365.86	363.93	345.88	419.86	486.96
100034	WEST PENOBSCOT TEL	350.96	323.86	322.49	338.56	346.42
103313	NORTHLAND TEL CO-ME	443.82	458.20	444.78	456.53	430.53
103315	MID MAINE TELECOM	476.43	445.67	483.99	459.34	439.03
105111	VERIZON MAINE	277.67	250.85	233.21	252.39	245.44
	MARYLAND Total	202.81	193.62	193.45	197.47	203.45
180216	ARMSTRONG TEL OF MD	245.69	304.03	333.52	368.82	385.58

Table 3.34
Unseparated NTS Revenue Requirement per Loop by Study Area ($)

Study Area Code	Study Area Name	1998	1999	2000	2001	2002
	MARYLAND Cont.					
185030	VERIZON MARYLAND INC	202.72	193.42	193.16	197.12	203.07
	MASSACHUSETTS Total	174.26	186.06	161.56	183.12	191.65
110036	GRANBY TEL & TEL -MA	260.95	347.29	393.18	369.23	378.86
110037	RICHMOND TEL CO	320.56	321.79	351.58	369.68	377.55
115112	VERIZON MASS.	174.16	185.92	161.36	182.94	191.46
	MICHIGAN Total	208.00	212.32	225.37	241.44	226.14
310669	ALLENDALE TEL CO	246.93	251.75	242.70	249.70	261.91
310671	CENTURY TEL. MIDWEST	524.90	533.36	533.27	509.81	530.13
310672	COMM CORP OF MI	395.11	380.73	380.86	408.84	416.90
310675	BARAGA TEL CO	292.24	298.07	311.07	331.41	369.86
310676	BARRY COUNTY TEL CO	271.10	276.39	272.73	287.30	321.98
310677	ISLAND TEL CO	658.90	549.53	494.86	489.50	452.60
310678	BLANCHARD TEL ASSN	287.33	292.71	302.26	319.06	356.34
310679	BLOOMINGDALE TEL CO	564.42	588.68	703.66	595.23	705.17
310680	CHIPPEWA COUNTY TEL	524.82	595.13	498.50	498.45	500.81
310682	FRONTIER-MICHIGAN	233.53	251.81	255.80	249.71	189.04
310683	CARR TEL CO	345.10	318.98	327.95	329.37	309.97
310685	CHATHAM TEL CO - MI	490.49	498.35	497.37	516.84	485.38
310688	CLIMAX TEL CO	286.40	291.70	293.76	315.97	358.08
310689	CENTURYTEL-UPPER MI	520.00	526.70	540.70	569.81	572.41
310691	DEERFIELD FARMERS	816.93	808.47	807.09	851.18	929.46
310692	DRENTHE TEL CO	322.68	331.00	338.95	364.68	400.55
310694	FARMERS DBA CHAPIN	327.45	336.91	343.53	370.12	405.10
310695	VERIZON NORTH-MI	309.22	258.09	302.96	273.57	292.88
310702	CENTURY OF MICHIGAN	420.76	425.99	433.79	418.97	446.13
310703	KALEVA TEL CO	329.68	339.06	344.44	371.19	406.65
310704	ACE TEL OF MICHIGAN	350.48	352.81	352.30	395.52	414.89
310705	CENTURY-NORTHN MICH.	282.64	609.69	483.64	547.10	377.11
310708	LENNON TEL CO	274.03	614.47	550.34	621.14	698.74
310711	MIDWAY TEL CO	700.32	782.04	873.77	933.22	939.46
310713	HIAWATHA COMM.	461.62	485.80	469.77	455.57	425.42
310714	OGDEN TEL CO	352.10	366.07	360.71	627.23	620.71
310717	ONTONAGON COUNTY TEL	412.88	414.94	394.38	374.40	407.92
310720	PENINSULA TEL CO -MI	480.74	543.37	527.62	534.04	502.79
310721	PIGEON TEL CO	417.93	392.29	454.82	429.79	500.53
310725	SAND CREEK TEL CO	299.19	305.88	312.98	333.46	372.35
310726	SHIAWASSEE TEL CO	412.29	428.33	438.30	451.01	456.94
310728	SPRINGPORT TEL CO	351.97	420.69	467.14	502.76	499.99
310732	UPPER PENINSULA TEL	693.55	692.02	711.42	743.42	739.10
310734	WALDRON TEL CO	633.75	591.50	649.73	769.87	761.18
310735	WESTPHALIA TEL CO	306.06	312.45	319.78	339.77	373.87
310737	WINN TEL CO	635.69	696.03	638.01	647.73	851.32
310738	WOLVERINE TEL CO	308.03	329.94	312.74	338.20	348.94
313033	VERIZON N-MI(ALLTEL)	266.08	247.18	322.95	293.99	278.50
315090	MICHIGAN BELL TEL CO	185.96	196.90	204.78	227.27	206.69
	MINNESOTA Total	228.47	225.84	238.19	250.54	264.21
361123	CITIZENS-FRONTIER-MN	239.65	243.87	336.79	333.13	322.07
361337	WINNEBAGO COOP ASSN	395.84	404.81	455.27	499.87	502.77
361346	ACE TEL ASSN-MN	240.02	258.62	285.32	314.78	289.52
361347	ALBANY MUTUAL ASSN	305.62	311.99	317.09	338.22	373.85
361348	WILDERNESS VALLEY	577.56	588.83	498.86	550.76	538.71
361350	ARVIG TEL CO	427.62	428.17	456.60	459.47	471.91
361353	CITY OF BARNESVILLE	301.06	307.74	312.83	333.46	369.38
361356	BENTON COOP TEL CO	320.30	326.95	333.15	356.30	389.28

Table 3.34
Unseparated NTS Revenue Requirement per Loop by Study Area ($)

Study Area Code	Study Area Name	1998	1999	2000	2001	2002
	MINNESOTA Cont.					
361357	BLACKDUCK TEL CO	376.50	333.92	369.92	387.88	408.82
361357A	BLACKDUCK TEL CO	0.00	0.00	0.00	0.00	154.85
361358	BLUE EARTH VALLEY	304.98	311.25	319.97	340.43	378.52
361362	BRIDGEWATER TEL CO	254.02	258.18	242.70	249.70	266.29
361365	CALLAWAY TEL CO	351.95	359.42	435.64	475.90	485.34
361367	FRONTIER-MINNESOTA	222.95	204.38	281.83	277.88	265.39
361370	CLARA CITY TEL EXCH	364.55	361.90	452.32	423.62	422.40
361372	CLEMENTS TEL CO	395.90	403.91	455.77	495.60	500.97
361373	CONSOLIDATED TEL CO	314.67	319.93	326.09	347.93	383.55
361374	ARROWHEAD COMM CORP	671.14	599.86	621.53	615.19	590.45
361375	MID-COMM-HICKORYTECH	318.04	324.99	333.25	353.06	387.57
361380	DELAVAN TEL CO	345.43	355.85	420.62	460.47	474.76
361381	DUNNELL TEL CO	354.07	362.76	439.89	485.75	494.24
361383	EAGLE VALLEY TEL CO	474.41	439.52	426.06	422.36	402.87
361384	EASTON TEL CO	350.23	358.43	433.09	471.31	482.21
361385	EAST OTTER TAIL TEL	404.34	352.97	464.99	459.06	474.92
361386	ECKLES TEL CO	253.29	258.43	242.70	400.20	403.21
361387	EMILY COOP TEL CO	394.75	373.92	413.02	466.00	485.93
361389	FARMERS MUTUAL TEL	347.76	358.65	433.16	473.52	484.38
361390	FEDERATED TEL COOP	346.89	357.17	429.85	470.75	481.19
361391	FELTON TEL CO. INC.	442.01	457.79	474.11	469.43	458.70
361395	GARDEN VALLEY TEL CO	303.53	331.76	362.96	369.75	405.36
361396	GARDONVILLE COOP TEL	319.59	328.21	334.18	358.53	395.47
361399	GRANADA TEL CO	444.64	385.53	365.52	295.68	309.20
361401	HALSTAD TEL CO	439.55	446.29	470.42	517.96	516.57
361403	FEDERATED UTILITIES	322.95	330.07	338.28	364.25	399.64
361404	HARMONY TEL CO	336.60	346.47	371.71	403.35	428.48
361405	HILLS TEL CO, INC	397.35	408.76	458.51	501.40	503.53
361408	HOME TEL CO - MN	329.13	338.47	344.98	372.28	407.87
361409	HUTCHINSON TEL CO	240.94	246.27	242.70	249.70	257.19
361410	JOHNSON TEL CO	758.32	854.70	881.85	999.99	924.41
361412	KASSON & MANTORVILLE	286.53	290.41	295.57	310.67	343.55
361413	MID STATE DBA KMP	334.72	344.01	361.37	392.68	427.22
361414	LAKEDALE TEL CO	272.95	263.10	294.68	295.81	293.84
361419	LISMORE COOP TEL CO	344.46	355.09	417.21	453.91	472.84
361422	LONSDALE TEL CO	285.67	289.96	293.76	304.72	336.04
361423	LOWRY TEL CO, LLC	317.59	325.04	333.85	357.26	393.46
361424	MABEL COOP TEL - MN	341.86	352.02	400.63	440.28	455.65
361425	CHRISTENSEN-MADELIA	276.31	282.95	284.18	300.95	334.71
361426	MANCHESTER-HARTLAND	345.43	354.83	409.70	449.97	468.63
361427	MANKATO-HICKORYTECH	236.80	242.16	242.70	249.70	254.18
361430	MELROSE TEL CO	296.63	298.44	308.23	327.37	362.97
361431	MIDWEST TEL CO	326.06	334.79	342.03	367.71	403.22
361433	MID STATE TEL CO	330.24	330.59	343.72	369.90	393.17
361437	MINNESOTA LAKE TEL	331.83	339.66	347.40	374.14	412.01
361439	MINNESOTA VALLEY TEL	344.17	355.04	415.14	453.47	470.91
361440	CANNON VLY TELECOM	333.49	342.46	355.06	383.65	419.82
361442	NEW ULM TELECOM, INC	208.24	213.98	318.31	365.19	357.64
361443	LORETEL SYSTEMS, INC	287.63	293.36	303.78	322.16	359.19
361445	CENTURYTEL-MINNESOTA	504.23	567.01	556.00	601.36	584.15
361448	OSAKIS TEL CO	274.99	279.85	276.35	286.98	319.32
361450	PARK REGION MUTUAL	321.83	329.35	337.97	361.24	395.35
361451	PAUL BUNYAN RURAL	372.51	395.09	397.53	507.55	599.96
361453	PEOPLES TEL CO - MN	690.62	755.50	838.42	836.39	784.29
361454	PINE ISLAND TEL CO	380.17	374.88	356.68	496.72	475.61
361456	UTC OF MINNESOTA	308.48	296.02	291.11	286.31	291.04
361472	REDWOOD COUNTY TEL	330.49	336.26	341.56	365.12	399.67

Table 3.34
Unseparated NTS Revenue Requirement per Loop by Study Area ($)

Study Area Code	Study Area Name	1998	1999	2000	2001	2002
	MINNESOTA Cont.					
361474	ROTHSAY TEL CO, INC	334.06	342.87	352.30	393.17	421.63
361475	RUNESTONE TEL ASSN	335.79	345.24	360.27	392.26	425.02
361476	SACRED HEART TEL CO	334.49	343.40	367.32	403.67	431.96
361479	SCOTT RICE -INTEGRA	249.47	253.97	242.70	249.70	262.36
361482	SHERBURNE CTY RURAL	260.78	264.42	242.70	249.70	269.35
361483	SLEEPY EYE TEL CO	324.34	298.52	354.29	400.84	444.83
361485	SPRING GROVE COOP	325.50	336.79	343.84	370.68	406.04
361487	STARBUCK TEL CO	280.00	285.67	288.61	303.79	339.68
361491	TWIN VALLEY-ULEN TEL	775.36	702.82	771.84	830.71	683.03
361494	UPSALA COOP TEL ASSN	308.92	314.88	324.37	336.18	379.51
361495	VALLEY TEL CO - MN	341.13	350.91	395.53	430.92	450.72
361499	CROSSLAKE TEL CO	265.67	269.94	242.70	249.70	275.17
361500	NORTHERN TEL CO - MN	658.46	674.60	507.08	559.95	631.21
361501	WEST CENTRAL TEL	519.41	699.76	649.33	652.63	756.02
361502	WESTERN TEL CO	296.76	303.49	310.64	332.69	371.53
361505	WIKSTROM TEL CO, INC	344.74	354.78	413.42	453.05	464.26
361507	WINSTED TEL CO	279.81	285.15	286.65	292.66	325.19
361508	WINTHROP TEL CO	299.09	305.79	315.45	335.19	372.35
361510	WOODSTOCK TEL CO	356.88	362.19	432.64	473.74	483.99
361512	WOLVERTON TEL CO	408.46	423.74	465.41	510.71	511.07
361515	ZUMBROTA TEL CO	268.81	273.99	257.75	267.50	297.06
361654	INTERSTATE TELECOMM.	333.51	342.60	351.73	380.04	416.98
365142	QWEST CORP-MN	205.17	201.11	205.79	217.69	232.85
367123	CITIZENS-FRONTIER-MN	357.91	327.36	586.09	651.98	399.58
	MISSISSIPPI Total	353.31	353.10	349.07	374.24	394.34
280446	BAY SPRINGS TEL CO	480.45	511.54	518.38	525.33	574.60
280447	BRUCE TEL CO - MS	319.54	326.87	571.03	544.64	651.98
280448	CALHOUN CITY TEL CO	494.42	534.24	550.19	575.00	564.22
280451	DECATUR TEL CO -MS	271.16	276.98	263.72	274.61	305.25
280452	DELTA TEL CO	780.30	754.18	763.52	707.88	721.36
280453	ALLTEL MISSISSIPPI	489.42	533.51	494.66	494.87	482.51
280454	FRANKLIN TEL CO - MS	717.35	738.50	843.44	826.03	881.31
280455	FULTON TEL CO	269.35	274.53	365.35	362.08	366.23
280456	GEORGETOWN TEL CO	1,318.29	1,338.96	1,305.69	1,593.42	1,622.25
280457	LAKESIDE TEL. CO.	808.34	925.31	944.88	1,097.77	1,144.95
280458	CENTURYTEL - N. MISS	552.48	598.27	621.88	642.42	661.57
280460	FRONTIER-MISSISSIPPI	284.42	289.32	295.09	311.79	343.93
280461	NOXAPATER TEL CO	470.48	495.28	623.23	615.39	584.47
280462	MOUND BAYOU TEL & CO	309.37	315.68	453.44	409.17	508.21
280466	SLEDGE TEL CO	886.14	906.77	924.56	1,451.33	864.46
280467	SMITHVILLE TEL CO	306.19	313.05	315.45	336.92	373.14
283301	SOUTHEAST MS TEL CO	829.87	880.06	880.66	880.85	837.23
285184	SO CENTRAL BELL-MS	342.69	340.25	333.37	359.45	379.10
287449	MYRTLE TEL CO	312.22	318.37	327.61	353.37	388.42
	MISSOURI Total	279.21	277.09	271.03	304.66	293.86
420463	BPS TEL. CO.	417.41	476.35	377.15	425.24	448.22
420472	CASS COUNTY TEL. CO.	607.18	714.59	811.95	812.59	840.38
421151	SPECTRA COMM. GROUP	0.00	0.00	247.48	400.64	420.77
421206	IAMO TEL CO - MO	347.53	358.13	429.05	470.08	480.47
421759	CRAW-KAN TEL COOP-MO	341.47	351.10	394.21	426.38	444.19
421807	MOKAN DIAL INC-MO	681.85	853.50	804.05	813.95	928.92
421860	ALMA COMM. CO.	343.10	353.28	407.86	445.04	464.66
421864	CHARITON VALLEY TEL	862.43	960.63	802.01	862.77	932.92
421865	CITIZENS TEL CO - MO	491.74	535.86	543.64	590.06	603.11
421866	OZARK TEL. CO.	510.73	784.59	888.43	878.76	840.72

Table 3.34
Unseparated NTS Revenue Requirement per Loop by Study Area ($)

Study Area Code	Study Area Name	1998	1999	2000	2001	2002
	MISSOURI Cont.					
421874	ELLINGTON TEL CO	343.33	354.70	415.63	532.42	498.34
421876	FARBER TEL CO	383.11	384.53	445.00	497.57	502.89
421882	FIDELITY TEL CO	307.14	317.67	301.61	313.04	332.07
421885	ALLTEL MISSOURI	453.53	447.69	423.92	415.14	379.35
421886	GOODMAN TEL CO	433.25	445.41	405.72	601.51	619.20
421887	GRANBY TEL CO - MO	286.40	291.79	543.41	590.73	657.33
421888	GRAND RIVER MUT-MO	414.17	408.48	404.74	406.39	441.24
421890	GREEN HILLS TEL CORP	713.43	717.76	740.28	696.87	716.60
421893	CHOCTAW TELEPHONE CO	333.41	339.89	346.94	374.63	409.22
421900	KLM TEL CO	342.56	352.46	401.55	433.80	454.50
421901	KINGDOM TELEPHONE CO	486.38	517.46	545.65	557.01	612.57
421908	LE-RU TELEPHONE CO	1,011.29	1,028.30	896.95	980.63	1,184.62
421912	MCDONALD COUNTY TEL	488.46	606.02	615.89	667.45	701.76
421914	MARK TWAIN RURAL TEL	676.80	755.34	812.56	937.33	996.16
421917	MID-MISSOURI TEL CO	960.85	1,181.73	1,064.87	1,144.84	1,054.70
421920	MILLER TEL CO - MO	306.64	313.13	613.94	587.32	772.28
421927	NEW FLORENCE TEL CO	338.71	366.74	348.95	427.34	552.60
421928	NEW LONDON TEL CO	524.17	508.05	480.97	462.18	442.58
421929	HOLWAY TEL CO	923.52	911.06	917.03	867.51	857.39
421931	NE MISSOURI RURAL	410.58	396.01	420.45	464.71	574.34
421932	LATHROP TEL COMPANY	289.06	293.51	299.89	317.27	355.29
421934	ORCHARD FARM TEL CO	523.62	481.12	464.78	423.28	429.88
421935	OREGON FARMERS MUT	300.74	307.22	351.77	557.49	530.42
421936	PEACE VALLEY TEL CO	340.72	349.95	380.36	403.35	432.45
421942	ROCK PORT TEL CO	331.71	339.48	346.39	373.39	408.11
421945	SENECA TEL CO	284.18	288.04	292.96	306.42	343.46
421949	STEELVILLE TEL EXCH	682.59	844.11	844.41	794.73	915.57
421951	STOUTLAND TEL CO	942.43	865.84	755.15	708.42	635.19
421957	UTC OF MISSOURI	351.11	352.70	340.00	337.65	345.36
425213	SOUTHWESTERN BELL-MO	238.68	237.83	229.91	267.99	256.35
429784	CENTURYTEL-MO CEN	359.05	336.05	387.55	391.81	341.69
429785	CENTURYTEL-MO BELLE	459.10	452.85	413.87	441.18	378.30
429786	CENTURYTEL-MO SOUTH	361.49	343.25	565.02	356.46	335.44
429787	CENTURYTEL-MO SW	418.48	391.01	413.99	407.25	357.51
	MONTANA Total	378.36	366.47	345.09	353.18	365.77
482235	BLACKFOOT TEL - BTC	631.35	617.76	643.18	662.91	689.42
482241	HOT SPRINGS TEL CO	650.00	567.83	580.62	661.02	679.37
482242	INTERBEL TEL COOP	1,419.01	1,322.84	1,432.10	1,375.96	1,552.00
482244	LINCOLN TEL CO INC	379.50	378.82	368.17	319.01	306.43
482246	MID-RIVERS TEL COOP	741.66	754.33	737.75	732.55	755.66
482247	NEMONT TEL COOP-MT	523.74	550.77	547.23	527.44	498.28
482248	NORTHERN TEL COOP	727.41	678.64	908.78	960.25	1,019.53
482249	CENTURYTEL-MONTANA	313.09	320.56	315.50	339.74	350.56
482250	PROJECT TEL CO	594.23	589.71	534.29	575.98	691.03
482251	RANGE TEL COOP-MT	656.16	672.36	635.04	550.21	540.87
482252	RONAN TEL CO	273.99	277.81	267.05	278.01	316.48
482254	SOUTHERN MONTANA TEL	677.85	725.12	655.77	657.98	682.50
482255	3-RIVERS TEL COOP	602.06	633.11	644.42	653.32	666.76
482257	TRIANGLE TEL COOP	343.10	372.66	412.67	437.51	543.23
483308	BLACKFOOT TEL - CFT	930.85	1,007.57	968.10	928.51	856.17
483310	CENTRAL MONTANA	686.11	673.37	628.66	615.16	655.35
484322	CITIZENS-FRONTIER-MT	513.03	567.76	546.68	540.91	479.73
485104	QWEST CORP-MT	321.74	296.25	266.61	272.68	281.06
	NEBRASKA Total	257.70	263.67	267.28	292.42	304.01
371128	CITIZENS-FRONTIER-NE	252.95	221.63	271.30	274.75	278.51

Table 3.34
Unseparated NTS Revenue Requirement per Loop by Study Area ($)

Study Area Code	Study Area Name	1998	1999	2000	2001	2002
	NEBRASKA Cont.					
371516	ARAPAHOE TEL CO	481.42	496.03	607.50	729.46	712.45
371517	ARLINGTON TEL CO	492.49	508.43	515.40	565.24	598.82
371518	ELSIE COMM., INC.	1,787.16	2,067.31	2,225.04	2,252.62	2,460.95
371524	BLAIR TEL CO	249.53	255.66	310.10	314.23	358.50
371525	THREE RIVER TELCO	488.62	632.43	619.69	745.07	803.10
371526	CAMBRIDGE TEL CO -NE	540.81	530.94	519.94	515.24	475.04
371530	CONSOLIDATED TELCO	345.71	355.75	420.79	460.21	474.76
371531	CLARKS TELECOM CO.	524.09	548.85	663.50	704.12	600.69
371532	CONSOLIDATED TEL CO	395.96	407.19	455.81	502.32	504.56
371534	COZAD TEL CO	240.81	249.49	285.74	336.24	320.18
371536	CURTIS TEL CO	851.78	1,010.31	1,057.38	1,068.61	1,063.72
371537	DALTON TEL CO, INC	602.21	697.38	1,112.71	1,330.40	1,480.58
371540	DILLER TEL CO	348.06	331.34	570.06	621.52	671.67
371542	EASTERN NEBRASKA TEL	495.90	489.11	482.40	477.78	460.83
371553	GLENWOOD TEL MEMBER	373.88	421.58	534.64	750.94	1,045.35
371555	HAMILTON TEL CO	323.69	331.30	339.71	366.48	403.62
371556	HARTINGTON TEL CO	281.73	287.16	293.20	312.32	342.69
371557	HARTMAN TEL EXCH INC	614.88	676.69	1,056.76	1,124.37	1,280.92
371558	HEMINGFORD COOP TEL	458.58	1,509.99	1,762.84	2,146.66	2,041.23
371559	HENDERSON CO-OP TEL	306.00	327.58	362.31	426.49	606.58
371561	HERSHEY COOP TEL CO	316.88	326.44	335.29	362.27	399.03
371562	CONSOLIDATED TELECOM	338.24	347.84	378.05	408.52	439.18
371563	HOOPER TEL CO	328.10	336.38	343.90	371.48	408.59
371565	K & M TEL CO, INC	345.54	355.36	417.50	456.53	472.24
371567	KEYSTONE-ARTHUR TEL	633.92	763.51	703.39	723.78	658.20
371568	ALLTEL NEBRASKA, INC	216.71	230.00	232.97	262.44	242.96
371574	NEBRASKA CENTRAL TEL	336.80	310.22	317.86	388.03	378.72
371576	NORTHEAST NEBRASKA	342.73	352.88	325.63	489.92	564.24
371577	GREAT PLAINS COMMUN	363.04	369.47	357.88	360.85	379.71
371581	PIERCE TEL CO	311.55	319.10	328.98	351.82	387.72
371582	PLAINVIEW TEL CO	298.95	307.03	317.41	340.20	376.29
371586	ROCK COUNTY TEL CO	679.91	576.45	550.54	637.35	610.58
371590	SODTOWN TEL CO	516.77	532.25	490.35	541.24	531.98
371591	SE NEBRASKA TEL CO	485.69	449.45	451.09	496.87	480.19
371592	STANTON TELECOM INC.	558.65	563.87	560.46	785.80	975.54
371595	UTC OF THE WEST-NE	314.62	324.54	303.48	305.74	325.10
371597	WAUNETA TEL CO	1,057.87	1,060.05	1,039.77	1,093.11	1,205.25
372455	BENKELMAN TEL CO	794.49	811.13	878.29	868.32	857.36
375143	QWEST CORP-NE	250.68	253.46	249.06	268.07	294.95
	NEVADA Total	183.58	191.69	201.35	205.86	206.43
552220	FILER MUTUAL TEL -NV	117.59	125.80	144.26	212.05	236.84
552223	CENTURY-GEM STATE-NV	473.88	546.22	531.93	612.37	520.71
552233	RURAL TEL CO - NV	910.04	810.62	808.22	1,068.43	1,000.64
552284	BEEHIVE TEL CO - NV	858.63	840.83	811.06	1,558.60	2,195.73
552302	VERIZON CALIF-NV	251.25	244.16	263.06	280.85	289.85
552348	CENTEL OF NV	147.79	154.56	161.42	164.63	161.22
552349	CHURCHILL-CC COMM.	464.78	459.76	488.15	490.71	505.07
552351	LINCOLN CTY TEL SYS	303.51	297.71	288.47	333.39	349.56
552353	MOAPA VALLEY TEL CO.	251.91	251.86	249.32	289.16	314.67
552356	RIO VIRGIN TEL CO	286.58	265.05	238.48	234.54	243.33
553304	HUMBOLDT TEL CO	1,286.96	1,381.18	1,550.17	1,691.65	1,853.94
554431	CITIZENS-FRONTIER-NV	401.84	492.19	455.75	477.42	463.62
554432	CITIZENS-FRONTIER-NV	366.41	290.52	481.30	350.60	350.93
555173	NEVADA BELL	227.08	234.45	244.67	250.96	260.32

Table 3.34
Unseparated NTS Revenue Requirement per Loop by Study Area ($)

Study Area Code	Study Area Name	1998	1999	2000	2001	2002
	NEW HAMPSHIRE Total	261.37	248.61	250.09	251.20	248.73
120038	BRETTON WOODS TEL CO	236.90	200.68	208.11	202.69	247.02
120039	GRANITE STATE TEL	365.36	361.93	384.67	377.72	405.18
120042	DIXVILLE TEL CO	341.41	348.43	384.90	399.41	420.79
120043	DUNBARTON TEL CO	281.70	286.02	287.48	300.27	335.34
120045	KEARSARGE TEL CO	364.53	337.04	316.05	342.50	339.57
120047	MERRIMACK COUNTY TEL	310.51	314.76	325.80	316.40	335.85
120049	UNION TEL CO	199.24	193.20	199.32	209.84	212.11
120050	WILTON TEL CO - NH	247.95	267.08	238.07	255.00	272.36
123321	MCTA, INC.	316.31	304.47	292.38	301.22	297.98
125113	VERIZON NEWHAMPSHIRE	257.96	244.84	246.24	246.83	243.24
	NEW JERSEY Total	204.48	207.39	194.73	198.63	205.47
160135	WARWICK VALLEY-NJ	137.54	136.55	151.91	160.68	201.11
160138	UNITED TEL - NJ, INC	251.18	244.45	229.22	222.32	229.22
165120	VERIZON NEW JERSEY	203.00	206.25	193.65	197.88	204.62
	NEW MEXICO Total	350.74	326.04	315.66	317.64	329.56
491164	VALOR-NM#1	214.46	239.84	239.54	231.67	274.66
491193	VALOR-NM#2	336.30	319.37	328.73	285.72	320.76
491231	MESCALERO APACHE	0.00	2,032.42	2,137.97	1,148.61	1,968.63
492066	DELL TEL CO-OP - NM	2,095.34	2,101.37	1,944.72	1,779.74	2,238.24
492176	VALLEY TEL COOP - NM	756.82	785.01	906.45	959.07	940.47
492259	BACA VALLEY TEL CO	959.47	1,056.65	997.90	1,096.87	981.17
492262	ENMR TEL COOP INC-NM	621.45	599.58	558.65	494.37	445.93
492263	LA JICARITA RURAL	616.50	636.47	902.61	942.09	874.98
492264	LEACO RURAL TEL COOP	728.49	826.16	1,009.10	1,109.68	1,357.81
492265	TULAROSA BASIN TEL.	479.89	528.28	559.95	601.02	620.74
492268	WESTERN NEW MEXICO	957.42	949.08	977.11	989.99	1,012.84
492270	PENASCO VALLEY TEL	1,196.78	1,163.44	1,159.13	1,201.79	1,501.48
492272	ROOSEVELT CNTY RURAL	679.89	813.95	805.51	770.00	802.65
492274	CENTURYTEL SW-NM	611.03	599.34	621.86	702.50	726.35
494449	NAVAJO-NM-FRONTIER	668.36	706.72	670.29	580.02	579.97
495105	QWEST CORP-NM	337.25	303.77	290.79	297.13	302.39
	NEW YORK Total	210.82	219.98	242.64	219.51	232.25
150071	ARMSTRONG TEL CO-NY	444.60	466.89	494.40	492.13	501.85
150072	FRONTIER-AUSABLE VAL	388.58	345.97	342.88	346.34	361.96
150073	BERKSHIRE TEL CORP	193.27	311.91	320.12	336.13	312.19
150076	CASSADAGA TEL CORP	285.57	288.83	294.64	311.02	345.91
150077	CHAMPLAIN TEL CO	818.15	482.68	472.86	366.86	384.62
150078	CHAUTAUQUA & ERIE	208.82	238.38	251.53	217.58	227.80
150079	CHAZY & WESTPORT	462.79	440.62	415.91	418.52	435.68
150081	CITIZENS HAMMOND NY	1,236.04	1,226.51	1,162.16	969.78	986.06
150084	TACONIC TEL CORP	239.30	253.15	261.77	230.56	232.65
150085	CROWN POINT TEL CORP	782.15	780.25	759.38	843.89	810.12
150088	DELHI TEL CO	262.59	267.22	242.70	249.70	273.98
150089	DEPOSIT TEL CO	349.36	297.42	298.13	278.56	284.98
150091	DUNKIRK & FREDONIA	131.37	139.03	137.02	158.35	145.16
150092	EDWARDS TEL CO	975.26	628.65	577.41	581.67	515.72
150093	EMPIRE TEL CORP	300.90	334.83	304.29	281.58	313.88
150095	FISHERS ISLAND TEL	286.63	289.61	303.46	309.19	315.45
150097	GERMANTOWN TEL CO	677.18	657.70	610.38	597.14	565.35
150099	HANCOCK TEL CO	365.03	383.71	373.00	396.84	410.24
150100	FRONTIER COMM OF NY	272.02	255.09	250.41	246.23	255.71
150104	MARGARETVILLE TEL CO	327.90	369.55	340.62	355.23	345.34
150105	MIDDLEBURGH TEL CO	306.51	312.95	309.39	285.60	300.50
150106	ALLTEL NY-FULTON	302.71	295.07	285.20	280.06	256.93

Table 3.34
Unseparated NTS Revenue Requirement per Loop by Study Area ($)

Study Area Code	Study Area Name	1998	1999	2000	2001	2002
	NEW YORK Cont.					
150107	NEWPORT TEL CO	406.77	414.26	405.63	373.33	377.99
150108	NICHOLVILLE TEL CO	726.16	609.88	646.89	617.89	649.80
150109	ALLTEL NY-JAMESTOWN	233.55	236.81	234.39	226.91	216.64
150110	OGDEN TEL DBA FRNTER	193.35	192.16	206.88	206.11	187.25
150111	ONEIDA COUNTY RURAL	558.25	474.37	579.91	470.34	517.93
150112	ONTARIO TEL CO, INC.	264.11	269.35	242.70	249.70	276.42
150113	ALLTEL NY-RED JACKET	219.77	197.62	196.93	199.46	188.27
150114	ORISKANY FALLS TEL	321.83	255.49	264.20	237.93	275.66
150116	PATTERSONVILLE TEL	340.45	335.22	408.00	401.92	428.76
150118	PORT BYRON TEL CO	520.52	463.19	443.52	416.59	423.44
150121	FRONTIER-ROCHESTER	200.50	176.31	188.07	251.09	244.22
150122	FRONTIER-SENECA GORH	217.54	230.71	298.53	286.04	266.53
150125	STATE TEL CO	252.72	257.79	242.70	249.70	266.35
150128	FRONTIER-SYLVAN LAKE	299.29	293.14	269.63	274.72	216.58
150129	TOWNSHIP TEL CO	620.61	309.74	366.97	411.55	378.44
150131	TRUMANSBURG TEL CO.	360.00	366.75	377.00	411.61	408.02
150133	VERNON TEL CO	296.73	283.10	271.74	279.10	283.29
150135	WARWICK VALLEY-NY	182.37	181.86	198.49	191.49	183.91
154532	CITIZENS-FRONTIER-NY	345.13	367.50	359.89	348.09	361.88
154533	CITIZENS-FRONTIER-NY	250.93	288.60	280.27	300.58	470.10
154534	CITIZENS-FRONTIER-NY	386.18	414.49	413.63	439.60	385.52
155130	VERIZON NEW YORK	204.82	215.91	240.81	212.60	226.50
	NORTH CAROLINA Total	276.53	277.80	275.77	289.55	294.86
230468	ATLANTIC MEMBERSHIP	223.66	235.64	258.00	295.10	348.15
230469	BARNARDSVILLE TEL CO	554.63	527.99	599.30	558.14	559.96
230470	CAROLINA TEL & TEL	243.41	261.95	255.55	261.20	265.11
230471	CENTEL OF NC	270.87	272.68	283.01	281.47	283.35
230473	CITIZENS TEL CO	438.21	443.86	499.89	461.54	495.86
230474	CONCORD TEL CO	243.29	234.73	279.11	279.59	314.21
230476	ALLTEL CAROLINA-NO	283.07	280.72	293.48	308.15	279.35
230478	ELLERBE TEL CO	268.08	272.25	252.49	260.58	286.01
230479	VERIZON SOUTH-NC	330.20	270.40	293.16	300.01	316.74
230483	LEXCOM TELEPHONE CO.	462.66	447.11	461.53	538.66	574.63
230485	MEBTEL, INC.	242.46	247.06	242.70	249.70	257.70
230491	N.ST. DBA N. ST.COMM	236.61	241.99	242.70	249.70	254.03
230494	PINEVILLE TEL CO	273.69	279.87	271.71	289.26	324.77
230495	RANDOLPH TEL CO	251.63	256.42	242.70	249.70	265.25
230496	RANDOLPH MEMBERSHIP	287.76	291.37	298.93	315.17	354.37
230497	PIEDMONT MEMBERSHIP	281.30	284.65	285.93	299.93	335.20
230498	SALUDA MOUNTAIN TEL	500.67	486.86	469.27	485.48	455.36
230500	SERVICE TEL CO	296.44	303.18	313.34	333.52	370.05
230501	SKYLINE MEMBERSHIP	262.40	267.09	242.70	249.70	272.31
230502	STAR MEMBERSHIP CORP	357.62	353.85	371.16	389.51	409.21
230503	SURRY MEMBERSHIP	266.48	271.33	242.70	249.70	279.57
230505	TRI COUNTY TEL MEMBR	302.99	309.35	316.86	332.74	369.07
230509	VERIZON S-NC(CONTEL)	316.69	311.11	411.70	349.91	328.79
230510	WILKES MEMBERSHIP	492.12	490.66	539.28	570.95	668.97
230511	YADKIN VALLEY TEL	260.67	265.44	242.70	249.70	271.83
235193	SOUTHERN BELL-NC	285.08	283.88	270.47	294.44	300.40
	NORTH DAKOTA Total	274.87	278.56	317.28	317.71	323.15
381131	CITIZENS-FRONTIER-ND	0.00	0.00	68.18	349.91	391.97
381447	NORTH DAKOTA TEL CO	333.44	333.15	342.72	358.09	321.06
381509	WOLVERTON TEL CO	425.65	446.01	470.23	518.59	514.07
381601	ABSARAKA COOP TEL CO	626.48	659.05	503.68	556.01	611.64
381604	BEK COMM. COOP.	559.92	631.20	647.30	698.40	785.89

Table 3.34
Unseparated NTS Revenue Requirement per Loop by Study Area ($)

Study Area Code	Study Area Name	1998	1999	2000	2001	2002
	NORTH DAKOTA Cont.					
381607	CONSOLIDATED TELCOM	591.06	616.65	590.82	633.20	656.50
381610	DAKOTA CENTRAL COOP	502.97	482.37	554.02	689.01	712.20
381611	DICKEY RURAL COOP	343.72	399.37	446.77	460.49	482.74
381611A	DICKEY RURAL COOP	0.00	0.00	0.00	0.00	14.53
381614	POLAR TELECOMM.	346.01	356.98	425.61	468.09	480.15
381614A	POLAR TELECOMM.	0.00	0.00	0.00	0.00	405.65
381615	GRIGGS COUNTY TEL CO	333.74	343.91	362.78	395.22	429.38
381616	INTER-COMMUNITY TEL	578.57	549.35	521.95	596.08	563.00
381617	MIDSTATE TEL CO	351.55	393.51	412.75	514.01	617.86
381622	MOORE & LIBERTY TEL	336.60	346.53	377.81	409.58	435.09
381623	NOONAN FARMERS TEL	383.17	392.86	456.34	499.87	500.25
381625	NORTHWEST COMM COOP	344.53	355.46	420.35	460.19	474.04
381630	POLAR COMM MUT AID	283.61	306.73	327.71	367.19	351.75
381631	RED RIVER RURAL TEL	343.03	353.61	409.81	445.90	462.55
381631A	RED RIVER RURAL TEL	0.00	0.00	0.00	0.00	473.16
381632	RESERVATION TEL COOP	395.78	466.33	482.17	506.16	506.87
381636	UNITED TEL MUTUAL	322.45	331.39	433.86	466.46	411.39
381637	W. RIVER TELECOM.	451.72	491.83	472.19	493.30	502.37
381638	MIDSTATE COMM.	332.43	353.69	411.36	452.71	465.95
382247	NEMONT TEL COOP - ND	525.57	553.85	495.17	547.15	537.11
383303	SRT COMMUNICATIONS	283.62	260.65	277.16	293.32	330.92
385144	QWEST CORP-ND	215.79	216.01	275.03	229.09	240.37
	NORTHERN MARIANA ISLANDS	461.66	480.42	475.97	370.68	319.50
653700	NORTHERN MARIANA ISLANDS	461.66	480.42	475.97	370.68	319.50
	OHIO Total	204.93	199.85	206.64	207.86	214.85
300585	ARCADIA TEL CO	317.32	325.21	332.15	355.90	392.06
300586	THE ARTHUR MUTUAL	289.45	289.86	308.34	327.59	361.25
300588	AYERSVILLE TEL CO	300.98	307.47	314.37	335.81	374.78
300589	BASCOM MUTUAL TEL CO	328.04	336.09	342.92	366.66	404.55
300590	BENTON RIDGE TEL CO	341.62	352.11	401.06	433.99	453.44
300591	BUCKLAND TEL. CO.	313.52	321.77	331.74	358.87	394.61
300594	THE CHAMPAIGN TEL CO	247.59	252.81	242.70	249.70	263.02
300597	THE CHILLICOTHE TEL	441.01	500.90	500.17	544.77	545.41
300598	MCCLURE TEL CO	579.92	563.13	560.55	817.89	794.64
300604	COLUMBUS GROVE TEL	276.38	277.85	271.14	285.80	317.57
300606	CONNEAUT TEL CO	244.33	249.78	242.70	480.51	533.68
300607	CONTINENTAL OF OHIO	372.69	372.19	364.19	376.74	372.21
300609	DOYLESTOWN TEL CO	254.27	259.64	242.70	249.70	267.39
300612	FARMERS MUTUAL TEL	476.15	470.56	397.41	381.80	408.20
300613	LITTLE MIAMI COMM.	491.33	474.57	453.58	476.57	475.66
300614	FORT JENNINGS TEL CO	317.05	323.46	330.40	351.64	387.63
300615	VERIZON NORTH-OH	256.63	240.16	243.89	246.02	264.08
300618	GERMANTOWN INDEPEND	252.97	258.27	242.70	249.70	266.70
300619	GLANDORF TEL CO	312.28	316.45	316.48	337.54	369.38
300625	KALIDA TEL CO	279.23	280.49	273.62	286.48	317.71
300630	CENTURYTEL OF OHIO	222.39	252.19	246.15	246.16	245.99
300633	MIDDLE POINT HOME	322.52	330.65	334.36	359.49	396.06
300634	MINFORD TEL CO	260.89	265.07	242.70	249.70	271.41
300639	THE NEW KNOXVILLE	301.00	307.42	311.59	335.63	373.68
300644	THE NOVA TEL CO	565.06	566.07	539.43	520.19	492.58
300645	OAKWOOD TEL CO	298.80	299.08	310.82	335.81	369.92
300649	ORWELL TEL CO	485.42	474.90	486.98	438.70	409.84
300650	OTTOVILLE MUTUAL	325.33	331.18	338.20	362.79	398.55
300651	PATTERSONVILLE TEL	342.72	352.64	399.35	437.49	452.88
300654	RIDGEVILLE TEL CO	323.76	330.71	336.84	362.21	398.19

Table 3.34
Unseparated NTS Revenue Requirement per Loop by Study Area ($)

Study Area Code	Study Area Name	1998	1999	2000	2001	2002
	OHIO Cont.					
300656	SHERWOOD MUTUAL TEL	298.29	304.83	310.97	327.77	359.27
300658	SYCAMORE TEL CO	393.61	362.99	365.46	373.61	366.57
300659	TELEPHONE SERVICE	249.27	253.98	242.70	249.70	263.82
300661	UTC OF OHIO	243.82	233.86	235.45	193.68	226.80
300662	VANLUE TEL CO	321.87	327.67	337.30	363.07	397.64
300663	VAUGHNSVILLE TEL CO	344.13	353.92	395.10	431.58	453.84
300664	WABASH MUTUAL TEL CO	313.38	317.72	314.17	330.31	365.50
300665	ALLTEL OHIO INC.	249.09	247.02	246.37	252.96	239.67
300666	WESTERN RESERVE TEL	253.01	254.63	259.37	266.83	236.47
300682	FRONTIER-MI-OH	295.51	262.13	255.80	249.71	232.83
305062	CINCINNATI BELL-OH	206.31	198.10	201.96	211.02	202.88
305150	OHIO BELL TEL CO	179.65	176.03	185.09	190.09	195.36
	OKLAHOMA Total	277.20	273.70	276.36	310.13	311.52
431165	VALOR-OK	294.52	260.33	269.35	327.42	335.94
431704	LAVACA TEL CO-OK	289.88	293.58	301.23	321.53	357.31
431788	KANOKLA TEL ASSN-OK	724.19	1,136.15	1,273.05	1,231.27	1,315.03
431831	S. CENTRAL TEL - OK	1,557.81	3,651.37	4,715.59	4,501.93	3,620.28
431965	ALLTEL OKLAHOMA INC	772.17	744.39	709.22	703.74	659.20
431966	ATLAS TEL CO	489.98	584.23	526.79	563.60	555.37
431968	BEGGS TEL CO	277.99	283.30	285.11	302.43	325.47
431969	BIXBY TEL CO	403.44	418.35	423.54	411.10	442.36
431974	CANADIAN VALLEY TEL	628.98	668.31	704.16	950.97	884.18
431976	CARNEGIE TEL CO INC	457.00	460.93	513.47	559.00	589.40
431977	CENTRAL OKLAHOMA TEL	579.49	627.19	624.75	591.38	726.49
431979	CHEROKEE TEL CO	230.03	323.98	314.38	435.54	472.27
431980	CHICKASAW TEL CO	592.46	640.37	738.41	817.33	812.61
431981	CHOUTEAU TEL CO	616.38	606.28	633.33	661.99	663.22
431982	CIMARRON TEL CO	409.83	567.93	620.02	833.85	940.73
431984	OKLAHOMA COMM SYSTEM	411.87	409.07	426.79	424.29	443.51
431985	CROSS TEL CO	842.09	659.53	764.29	1,032.90	1,051.49
431988	DOBSON TEL CO	700.94	782.14	745.59	748.79	864.39
431994	GRAND TEL CO INC	416.11	449.07	510.24	559.50	548.41
431995	HINTON TEL CO	420.29	439.76	443.64	546.72	656.83
432006	MCLOUD TEL CO	351.28	400.19	453.51	846.99	828.08
432008	MEDICINE PARK TEL CO	321.00	328.84	358.08	563.49	543.42
432010	MID-AMERICA TEL INC	793.92	752.44	795.60	813.05	787.86
432011	OKLAHOMA ALLTEL, INC	538.74	520.58	499.56	492.36	469.40
432013	OKLAHOMA TEL & TEL	671.79	734.09	630.64	820.72	800.73
432014	OKLAHOMA WESTERN TEL	571.44	638.98	634.36	609.60	682.72
432016	PANHANDLE TEL COOP	387.39	377.41	391.61	405.78	434.93
432017	PINE TELEPHONE CO	392.17	380.48	379.40	370.38	325.13
432018	PIONEER TEL COOP INC	407.54	429.38	414.73	435.75	461.90
432020	POTTAWATOMIE TEL CO	901.04	737.49	854.30	940.10	982.22
432022	SALINA-SPAVINAW TEL	460.56	413.60	475.84	424.38	449.85
432023	SHIDLER TEL CO	404.30	417.84	478.00	409.42	1,047.21
432025	SW OKLAHOMA TEL CO	372.92	372.03	507.91	405.17	414.95
432029	TERRAL TEL CO	512.83	573.09	796.49	1,848.50	3,497.24
432030	TOTAH TELEPHONE CO	600.60	552.93	605.89	642.36	707.31
432032	VALLIANT TEL CO	310.57	533.43	600.39	673.62	639.73
432034	WYANDOTTE TEL CO	732.89	732.57	616.21	646.37	597.35
432141	SANTA ROSA TEL COOP	377.11	383.15	446.79	491.66	497.28
435215	SOUTHWESTERN BELL-OK	246.14	242.86	242.66	270.38	266.08
	OREGON Total	292.83	283.86	265.85	284.18	300.04
532226	MIDVALE TEL EXCH -OR	1,058.10	1,049.46	936.80	800.80	652.46
532359	BEAVER CREEK COOP	446.91	545.01	527.12	580.43	594.36

Table 3.34
Unseparated NTS Revenue Requirement per Loop by Study Area ($)

Study Area Code	Study Area Name	1998	1999	2000	2001	2002
	OREGON Cont.					
532361	CENTURYTEL-EA OREGON	517.24	501.92	501.45	534.37	534.82
532362	CANBY TEL ASSN	237.13	237.22	218.70	219.39	250.06
532363	CLEAR CREEK MUTUAL	532.59	575.32	639.92	614.52	680.82
532364	COLTON TEL CO	829.58	829.47	993.09	917.45	970.34
532369	EAGLE TEL SYSTEMS	930.92	887.51	911.72	1,163.52	1,111.97
532371	CASCADE UTIL INC	307.65	344.59	362.68	371.57	407.83
532373	GERVAIS TELEPHONE CO	321.00	342.12	416.26	509.30	569.54
532375	ROOME TELECOMM INC	589.06	658.83	838.77	716.01	740.57
532376	HELIX TEL CO.	1,058.53	1,046.72	1,111.65	983.76	1,093.87
532377	HOME TELEPHONE CO	354.48	336.10	355.32	343.61	376.85
532378	TRANS-CASCADES TEL	1,418.29	1,281.55	1,990.62	1,181.43	1,585.95
532383	MOLALLA TEL CO.	555.86	571.03	588.62	636.36	674.86
532384	MONITOR COOP TEL	510.96	521.52	666.06	717.47	771.30
532385	MONROE TELEPHONE CO.	479.40	502.50	482.94	576.66	779.83
532386	MT. ANGEL TEL CO.	271.85	277.46	269.86	279.43	314.28
532387	NEHALEM TEL & TEL	256.47	267.63	261.03	300.01	366.41
532388	NORTH STATE TEL CO.	345.41	352.97	309.71	280.06	307.75
532389	OREGON TEL CORP	445.01	464.19	432.14	435.57	468.02
532390	OREGON-IDAHO UTIL.	2,272.63	2,219.54	2,209.48	2,192.29	2,100.97
532391	PEOPLES TEL CO. - OR	282.77	289.42	295.26	314.61	352.91
532392	PINE TEL SYSTEM INC.	842.41	832.97	871.83	1,142.34	1,361.43
532393	PIONEER TEL COOP	476.38	522.09	532.74	551.08	568.90
532396	ST PAUL COOP ASSN	329.67	337.20	344.31	371.85	407.34
532397	SCIO MUTUAL TEL ASSN	689.84	731.49	811.42	918.70	910.84
532399	STAYTON COOP TEL CO	245.28	250.45	242.70	249.70	260.39
532400	UTC OF THE NW - OR	267.69	271.37	252.99	270.54	282.77
532404	ASOTIN TEL - OR	1,601.50	1,321.99	1,244.75	1,101.21	930.87
532416	VERIZON N'WEST-OR	259.69	249.64	264.04	270.86	300.24
532456	MALHEUR HOME TEL CO	349.79	362.18	360.93	346.08	355.00
533401	CITIZENS-FRONTIER-OR	419.21	446.50	462.00	461.01	432.73
535163	QWEST CORP-OR	283.63	271.97	240.04	261.71	272.88
	PENNSYLVANIA Total	214.15	214.24	215.72	215.16	223.23
170145	THE BENTLEYVILLE TEL	256.43	261.84	242.70	249.70	270.94
170149	FRONTIER-BREEZEWOOD	303.30	285.98	309.12	314.83	299.64
170151	BUFFALO VALLEY TEL	241.94	247.17	242.70	249.70	257.88
170152	FRONTIER-CANTON	283.18	277.24	287.58	290.31	298.46
170156	CITIZENS - KECKSBURG	248.50	253.92	242.70	249.70	264.10
170161	COMMONWEALTH TEL ENT	256.44	260.85	242.70	249.70	267.11
170162	THE CONESTOGA TEL	248.63	253.67	242.70	249.70	262.65
170165	DENVER & EPHRATA	242.78	248.08	242.70	249.70	258.68
170168	FRONTIER-PA	149.78	150.53	168.31	158.48	140.13
170169	VERIZON NORTH-PA	219.98	215.24	257.75	247.31	260.01
170170	VERIZON N-PA(CONTEL)	209.88	182.84	226.97	211.54	201.68
170171	HICKORY TEL CO	290.70	296.07	306.03	323.88	364.89
170175	IRONTON TEL CO	250.34	255.08	242.70	249.70	263.61
170176	ALLTEL PENNSYLVANIA	271.22	277.55	271.53	282.26	261.27
170177	LACKAWAXEN TELECOM	314.88	312.51	289.95	290.45	276.17
170178	FRONTIER-LAKEWOOD	230.23	192.98	215.22	225.68	203.68
170179	LAUREL HIGHLAND TEL	261.32	266.01	242.70	249.70	273.21
170183	MAHANOY & MAHANTONGO	343.09	335.43	334.56	341.02	350.44
170185	MARIANNA - SCENERY	288.40	401.03	380.74	495.87	509.51
170189	ARMSTRONG TEL CO-PA	447.10	423.44	518.98	587.11	610.64
170191	NORTH EASTERN PA TEL	285.25	289.67	296.13	312.10	347.05
170192	NORTH PENN TEL CO	445.12	483.94	484.28	480.03	480.87
170193	NORTH PITTSBURGH TEL	243.09	248.10	242.70	249.70	258.96
170194	FRONTIER-OSWAYO RIVR	265.43	265.88	267.08	235.72	232.01

Table 3.34
Unseparated NTS Revenue Requirement per Loop by Study Area ($)

Study Area Code	Study Area Name	1998	1999	2000	2001	2002
	PENNSYLVANIA Cont.					
170195	ARMSTRONG TEL NORTH	335.03	343.93	364.20	390.87	411.53
170196	PALMERTON TEL CO	259.64	264.01	242.70	249.70	270.69
170197	PENNSYLVANIA TEL CO	291.75	297.10	306.18	323.63	360.83
170200	PYMATUNING IND TEL	265.64	269.55	242.70	249.70	278.52
170201	VERIZON N-PA(QUAKER)	239.92	224.66	241.32	240.88	223.48
170204	SOUTH CANAAN TEL CO	286.29	291.36	297.14	310.77	345.59
170206	SUGAR VALLEY TEL CO	407.78	408.28	392.01	383.03	405.63
170209	UTC OF PENNSYLVANIA	280.22	274.26	263.30	263.48	276.09
170210	VENUS TEL CORP	292.05	296.11	305.25	325.24	360.40
170215	YUKON - WALTZ TEL CO	304.42	310.86	320.40	345.33	383.57
170277	WEST SIDE TEL CO-PA	651.27	678.75	505.38	558.31	616.43
175000	VERIZON PENNSYLVANIA	203.83	204.34	203.38	202.22	209.96
	PUERTO RICO Total	445.46	481.34	416.47	415.46	412.98
633200	P R T C - CENTRAL	493.58	469.61	405.06	412.21	377.48
633201	PUERTO RICO TEL CO	438.61	483.12	418.21	415.97	418.73
	RHODE ISLAND Total	221.32	206.57	196.37	203.34	211.15
585114	VERIZON RHODE ISLAND	221.32	206.57	196.37	203.34	211.15
	SOUTH CAROLINA Total	317.55	319.03	312.94	332.63	344.19
240479	VERIZON SOUTH-SC	256.02	252.13	286.77	267.48	282.86
240506	UTC OF THE CAROLINAS	304.27	311.39	307.73	301.39	315.42
240512	BLUFFTON TEL. CO.	442.65	554.75	531.29	550.51	627.02
240515	CHESNEE TEL CO	249.29	254.52	242.70	249.70	263.49
240516	CHESTER TEL CO - SC	248.17	253.21	242.70	249.70	262.61
240517	ALLTEL SO CAROLINA	315.13	325.39	323.34	324.34	298.38
240520	FARMERS TEL COOP	405.49	406.77	445.23	475.25	499.34
240521	FORT MILL TEL CO	411.17	399.22	427.68	449.56	478.64
240523	HARGRAY TEL CO	297.85	305.71	286.16	334.75	324.76
240524	HEATH SPRINGS TEL CO	291.49	296.40	304.22	325.12	359.48
240526	VERIZON S-SC(CONTEL)	327.68	263.75	319.44	266.60	304.77
240527	HOME TEL CO	369.44	380.96	404.56	422.70	418.44
240528	HORRY TEL COOP	252.00	278.48	324.45	343.14	348.73
240531	LANCASTER TEL CO	345.42	337.21	340.02	351.21	368.23
240532	LOCKHART TEL CO INC	326.09	334.51	342.71	369.44	405.46
240533	MCCLELLANVILLE TEL	650.91	651.21	642.63	661.80	651.56
240535	NORWAY TEL CO	319.59	326.68	335.19	359.36	394.67
240536	PALMETTO RURAL COOP	269.43	273.95	257.88	262.55	287.97
240538	PIEDMONT RURAL COOP	368.12	378.39	523.86	487.87	561.98
240539	PBT TELECOM, INC.	402.21	421.83	462.80	480.82	512.89
240541	RIDGEWAY TEL CO	271.10	274.05	257.54	264.54	295.45
240542	ROCK HILL TEL CO	313.06	296.90	308.71	311.67	332.58
240544	ST STEPHEN TEL CO	279.91	474.24	453.35	468.34	513.46
240546	SANDHILL TEL COOP	271.78	275.73	259.66	267.51	289.95
240550	WEST CAROLINA RURAL	414.61	411.25	447.38	530.32	588.10
240551	WILLISTON TEL CO	505.59	494.97	476.95	466.55	499.91
245194	SOUTHERN BELL-SC	322.95	322.56	301.63	329.44	338.62
	SOUTH DAKOTA Total	286.50	286.98	315.29	332.66	358.35
391640	ARMOUR INDEPENDENT	333.21	342.39	358.35	391.85	419.46
391642	ALLIANCE-BALTIC	332.43	340.08	347.00	374.83	410.56
391647	CHEYENNE RIVER SIOUX	496.19	613.43	599.13	658.05	661.11
391649	BERESFORD MUNICIPAL	295.56	297.06	305.46	325.36	357.31
391650	CITY OF BROOKINGS	239.62	244.98	242.70	249.70	256.67
391652	PRAIRIEWAVE COMM TEL	578.52	495.06	508.62	491.65	459.77
391653	CITY OF FAITH MUNIC	343.32	354.04	407.01	444.39	461.30

Table 3.34
Unseparated NTS Revenue Requirement per Loop by Study Area ($)

Study Area Code	Study Area Name	1998	1999	2000	2001	2002
	SOUTH DAKOTA Cont.					
391654	INTERSTATE TELECOMM.	329.97	340.48	350.89	380.96	417.09
391657	ALLIANCE-SPLITROCK	297.24	299.74	308.52	328.26	364.59
391659	GOLDEN WEST TELECOMM	412.51	494.16	572.09	547.17	547.39
391660	MT RUSHMORE TEL	320.21	329.74	337.10	362.31	397.74
391664	JAMES VALLEY COOP	347.43	358.36	432.52	474.73	485.43
391666	JEFFERSON TEL CO -SD	851.92	886.33	1,062.53	1,158.49	1,143.46
391667	KADOKA TELEPHONE CO	330.53	352.82	425.79	449.20	509.67
391668	KENNEBEC TEL CO	545.31	575.47	634.48	884.15	1,245.52
391669	MCCOOK COOP TEL CO	353.79	361.58	375.65	448.22	466.31
391670	MIDSTATE COMM., INC.	337.95	347.90	380.98	416.31	441.29
391671	WEST RIVER(MOBRIDGE)	264.19	269.72	242.70	249.70	275.07
391674	ROBERTS COUNTY COOP	377.79	377.16	441.99	484.32	490.90
391676	SANTEL COMM. COOP.	350.99	378.17	460.71	544.77	633.30
391677	SIOUX VALLEY TEL. CO	324.58	332.99	341.06	368.07	403.67
391679	STOCKHOLM-STRANDBURG	426.74	558.71	549.30	567.12	617.99
391680	VENTURE COMM. COOP	376.43	390.28	429.04	543.16	571.22
391680A	VENTURE COMM. COOP	0.00	0.00	0.00	202.66	346.98
391682	TRI-COUNTY TELCOM	385.52	397.26	452.51	498.89	500.85
391684	UNION TEL CO.	319.56	324.89	332.79	357.85	390.06
391685	VALLEY TELECOMM.	442.99	500.34	610.95	697.85	861.83
391686	VIVIAN TELEPHONE CO	317.35	404.45	446.39	489.07	494.59
391688	WESTERN TEL CO.	343.26	353.24	410.60	448.44	466.43
391689	WEST RIVER COOP	497.65	488.67	522.98	540.00	574.97
395145	QWEST CORP-SD	249.89	235.76	259.99	267.29	286.53
	TENNESSEE Total	275.96	279.50	272.11	289.01	302.13
290280	ARDMORE TEL CO	381.17	380.94	371.02	429.16	461.42
290552	CENTURYTEL-ADAMSVILL	581.20	628.25	650.50	665.03	702.96
290553	BEN LOMAND RURAL	272.72	277.06	266.41	277.29	308.32
290554	BLEDSOE TEL COOP	270.46	274.67	256.15	261.57	287.48
290557	CENTURY-CLAIBORNE	507.20	524.73	551.09	564.30	590.98
290559	CONCORD TEL EXCHANGE	238.06	243.28	242.70	249.70	255.17
290561	CROCKETT TEL CO	284.16	290.61	298.14	370.80	259.19
290562	DEKALB TEL COOP	464.44	457.16	450.42	465.54	499.66
290565	HIGHLAND TEL COOP-TN	266.95	271.77	243.13	249.70	274.94
290566	HUMPHREY'S COUNTY	457.60	438.06	455.96	447.85	452.12
290567	UNITED INTER-MT-TN	229.10	238.86	235.44	242.07	249.32
290570	LORETTO TEL CO	301.08	307.51	314.16	335.07	371.05
290571	MILLINGTON TEL CO	291.39	292.21	309.15	344.39	361.55
290573	NORTH CENTRAL COOP	379.92	407.95	395.93	413.65	434.42
290574	CENTURYTEL-OOLTEWAH	261.18	374.62	386.11	431.91	482.85
290575	TENNESSEE TEL CO	333.13	331.85	335.10	344.20	362.25
290576	PEOPLES TEL CO	281.30	285.82	287.97	452.69	509.56
290578	TELLICO TEL CO	373.55	391.50	366.99	398.40	405.98
290579	TWIN LAKES TEL COOP	310.73	313.30	317.99	323.01	339.26
290580	CTZENS-FRNTR-VOL ST	300.59	297.43	319.04	307.43	316.73
290581	UTC OF TN	283.09	399.99	439.11	483.44	484.75
290583	WEST TENNESSEE TEL	300.09	306.73	313.29	335.56	372.70
290584	YORKVILLE TEL COOP	336.01	345.20	367.96	401.38	429.44
294336	CITIZENS-FRONTIER-TN	323.43	335.48	353.84	358.00	370.26
295185	SO. CENTRAL BELL -TN	272.74	274.02	264.07	281.61	294.16
	TEXAS Total	272.99	271.90	285.92	302.23	299.23
440425	CAMERON TEL CO TEXAS	793.23	791.58	786.81	742.52	805.59
441163	VALOR-TX	0.00	0.00	326.81	354.83	371.17
442038	BLOSSOM TEL CO	291.70	294.74	303.35	318.75	353.75
442039	BIG BEND TEL CO INC	1,999.27	1,701.84	1,534.52	1,639.96	1,823.56

Table 3.34
Unseparated NTS Revenue Requirement per Loop by Study Area ($)

Study Area Code	Study Area Name	1998	1999	2000	2001	2002
	TEXAS Cont.					
442040	BRAZORIA TEL CO	658.46	656.92	648.77	633.02	664.64
442041	BRAZOS TEL COOP INC	396.80	455.51	466.08	458.01	494.80
442043	NORTH TEXAS TEL. CO.	338.69	348.37	380.64	412.70	440.74
442046	CAP ROCK TEL COOP	352.28	380.91	401.52	415.39	410.26
442052	CENTRAL TEXAS CO-OP	844.99	829.77	1,049.16	1,050.79	1,228.90
442057	COLEMAN COUNTY CO-OP	712.93	992.26	978.97	938.88	862.77
442059	COLORADO VALLEY TEL	639.85	640.49	643.76	730.33	740.17
442060	COMANCHE COUNTY TEL	325.41	319.00	351.22	379.97	407.75
442061	COMMUNITY TEL CO	528.22	572.32	562.68	622.60	568.56
442065	CUMBY TEL COOP INC	445.04	365.93	635.51	664.67	663.58
442066	DELL TEL. CO-OP - TX	2,669.12	2,283.54	2,589.81	2,461.54	2,347.97
442068	EASTEX TEL COOP INC	493.58	488.26	478.85	480.58	527.16
442069	ELECTRA TELEPHONE CO	891.45	911.62	931.43	982.30	896.65
442070	ETEX TEL COOP INC	526.47	506.91	543.36	559.18	633.97
442071	FIVE AREA TEL CO-OP	364.61	391.91	389.18	392.17	418.46
442072	FORT BEND TEL CO	310.09	258.41	327.18	360.69	385.20
442073	BORDER TO BORDER	6,390.79	6,431.12	6,738.93	9,094.78	5,882.34
442076	GANADO TELEPHONE CO	671.83	819.59	850.05	1,036.21	1,127.87
442080	GTE SW VERIZON-TX	278.81	263.87	313.65	295.01	312.83
442083	GUADALUPE VALLEY TEL	429.03	466.75	483.43	507.15	537.76
442084	UTC OF TEXAS INC	456.09	465.07	479.77	484.55	487.86
442086	HILL COUNTRY CO-OP	434.06	442.53	435.66	446.18	480.10
442090	ALENCO COMMUNICATION	1,409.09	1,497.44	1,360.02	1,326.32	1,695.42
442091	ETS TEL. CO., INC.	1,016.94	797.12	678.81	725.41	816.05
442093	INDUSTRY TEL CO	538.71	606.25	618.52	625.32	600.76
442097	KERRVILLE TEL CO	298.56	351.32	335.82	361.97	374.42
442101	CENTURYTEL-LK DALLAS	450.99	431.93	412.50	435.56	431.40
442103	LA WARD TEL EXCHANGE	631.25	620.15	645.30	657.40	658.17
442104	LAKE LIVINGSTON TEL	921.04	956.52	1,282.18	1,335.91	1,418.42
442105	LIPAN TEL CO	695.57	712.95	723.09	749.98	962.19
442107	LIVINGSTON TEL CO	245.52	250.89	242.70	249.70	260.19
442109	TXU COMMUNICATIONS	334.37	344.80	361.50	384.58	393.97
442112	MID-PLAINS RURAL TEL	541.63	529.03	559.12	582.10	576.65
442114	CENTEL OF TEXAS	316.47	303.27	299.40	292.65	301.95
442116	MUENSTER DBA NORTEX	624.49	621.24	621.84	553.21	628.18
442117	CENTURYTEL-PORT ARAN	382.73	383.56	339.33	387.05	424.17
442130	PEOPLES TEL COOP -TX	470.19	516.40	559.80	651.59	691.94
442131	POKA-LAMBRO TEL COOP	490.05	479.31	479.34	464.36	493.33
442134	RIVIERA TEL CO INC	653.52	758.70	1,062.95	1,094.55	1,337.31
442135	SOUTHWEST TEXAS TEL	767.14	711.00	746.38	774.15	753.58
442140	CENTURYTEL-SAN MARCO	331.71	342.65	310.62	337.24	358.92
442141	SANTA ROSA TEL COOP	592.31	581.09	631.77	571.69	641.78
442143	SOUTH PLAINS TEL	322.23	322.48	313.46	366.68	365.79
442147	SUGAR LAND TEL CO	258.81	258.06	260.22	262.97	235.78
442150	TATUM TEL CO	812.81	781.87	811.00	773.66	830.14
442151	TAYLOR TEL CO-OP INC	349.90	452.67	441.94	453.13	470.47
442153	TEXAS-ALLTEL, INC.	409.06	394.61	390.11	372.16	353.23
442154	GTE-SW VERIZON-TX	346.44	299.47	604.37	332.63	311.17
442159	VALLEY TEL CO-OP -TX	1,205.40	1,331.02	1,449.48	1,440.41	1,503.72
442166	WEST TEXAS RURAL TEL	1,131.66	1,120.50	1,095.33	1,148.47	1,221.72
442168	WES-TEX TEL CO-OP	420.26	442.24	479.59	563.38	556.99
442170	XIT RURAL TEL CO-OP	1,432.66	1,262.04	1,274.35	1,397.41	1,614.75
442262	ENMR TEL COOP-TX	197.86	176.75	188.80	179.35	169.60
445216	SOUTHWESTERN BELL-TX	258.00	259.76	264.09	288.41	279.15
	UTAH Total	268.02	253.10	268.91	290.20	308.32
502277	CENTRAL UTAH TEL INC	458.12	465.47	489.55	577.68	542.53

Table 3.34
Unseparated NTS Revenue Requirement per Loop by Study Area ($)

Study Area Code	Study Area Name	1998	1999	2000	2001	2002
	UTAH Cont.					
502277A	CENTRAL UTAH TEL INC	0.00	0.00	0.00	286.89	418.21
502278	EMRY DBA EMRY TELCOM	285.40	332.30	333.33	619.33	551.27
502278A	EMRY DBA EMRY TELCOM	0.00	0.00	0.00	338.84	468.67
502279	GUNNISON TEL CO	281.39	285.38	289.02	306.39	343.11
502282	MANTI TEL CO	285.26	288.56	296.70	278.88	346.19
502282A	MANTI TEL CO	0.00	0.00	0.00	325.05	325.68
502283	SKYLINE TELECOM	336.10	344.55	362.31	382.77	417.14
502283A	SKYLINE TELECOM	0.00	0.00	0.00	396.12	415.38
502284	BEEHIVE TEL CO - UT	524.72	742.83	1,105.37	1,224.72	1,406.91
502286	SOUTH CENTRAL UTAH	330.00	336.11	347.38	375.37	381.14
502287	UINTAHBASIN DBA UBTA	675.49	710.73	793.14	972.52	771.68
502287A	UINTAHBASIN DBA UBTA	0.00	0.00	0.00	351.06	393.35
502288	ALL WEST COMM-UT	361.54	392.00	505.01	740.03	635.32
502288A	ALL WEST COMM-UT	0.00	0.00	0.00	400.39	590.13
503032	BEAR LAKE COMM	509.78	563.83	599.89	652.20	698.55
504429	CITIZENS-FRONTIER-UT	411.69	407.77	459.84	481.09	467.38
504449	NAVAJO-UT-FRONTIER	1,079.04	1,176.29	1,063.61	859.83	699.32
505107	QWEST CORP-UT	261.62	245.14	259.48	275.61	292.36
	VERMONT Total	316.08	298.68	289.58	305.47	301.69
140053	FRANKLIN TEL CO - VT	322.35	330.59	338.18	360.29	393.94
140058	LUDLOW TEL CO	268.10	245.48	249.23	269.87	274.53
140061	NORTHFIELD TEL CO	298.05	277.11	275.57	290.04	351.33
140062	PERKINSVILLE TEL CO	315.53	339.63	316.04	341.55	338.29
140064	SHOREHAM TEL CO INC.	332.95	340.74	347.41	374.60	409.68
140068	TOPSHAM TEL CO	296.63	327.72	356.53	388.40	463.06
140069	WAITSFIELD/FAYSTON	388.53	395.01	453.83	431.16	445.02
143331	NORTHLAND TEL. CO-VT	494.30	502.13	511.81	486.67	460.07
145115	VERIZON VERMONT	305.76	284.62	267.77	284.00	278.98
147332	VERMONT TEL. CO-VT	379.46	386.93	426.56	479.44	454.70
	VIRGIN ISLANDS Total	660.28	673.94	667.95	609.24	575.84
643300	VITELCO-INNOVATIVE	660.28	673.94	667.95	609.24	575.84
	VIRGINIA Total	240.07	239.48	245.68	257.92	259.23
190217	AMELIA TEL CORP	447.63	463.97	477.53	494.57	516.98
190219	BUGGS ISLAND COOP	276.61	279.86	274.62	284.60	315.64
190220	BURKE'S GARDEN TEL	482.75	503.92	475.05	523.18	519.00
190225	CITIZENS TEL COOP	290.25	294.94	304.55	322.33	357.37
190226	NTELOS, INC.	242.97	248.34	242.70	249.70	259.11
190233	VERIZON S-VA(CONTEL)	268.11	237.10	257.20	266.99	278.42
190236	NORTH RIVER TEL COOP	306.39	314.34	324.93	347.56	381.39
190237	HIGHLAND TEL COOP	339.62	349.09	386.88	419.65	441.10
190238	MT GROVE-WILLIAMSVIL	347.53	358.15	428.95	464.94	476.54
190239	NEW HOPE TEL CO - VA	312.93	318.87	326.69	352.81	387.15
190243	PEMBROKE TEL COOP	288.81	293.31	301.41	318.25	354.48
190244	PEOPLES MUTUAL TEL	418.93	423.98	390.15	463.24	458.44
190248	SCOTT COUNTY COOP	309.78	316.15	325.74	348.39	383.83
190249	ROANOKE & BOTETOURT	393.73	388.28	373.24	524.39	343.58
190250	SHENANDOAH TEL CO	264.85	269.68	242.70	249.70	274.72
190253	VIRGINIA TEL CO	265.40	271.92	247.65	249.70	275.42
190254	CENTEL OF VIRGINIA	321.59	335.88	320.69	321.29	323.88
190479	VERIZON SOUTH-VA	337.24	298.41	302.94	253.60	279.94
190567	UNITED INTER-MT-VA	254.80	266.84	269.28	267.92	271.36
193029	NEW CASTLE TEL. CO.	495.51	471.60	472.08	462.82	473.23
195040	VERIZON VIRGINIA INC	225.26	228.39	234.72	248.50	247.28

Table 3.34
Unseparated NTS Revenue Requirement per Loop by Study Area ($)

Study Area Code	Study Area Name	1998	1999	2000	2001	2002
	WASHINGTON Total	250.27	247.97	259.38	261.79	274.35
522400	UTC OF THE NW-WA	294.65	272.94	288.54	269.77	282.97
522404	ASOTIN TEL - WA	543.07	504.69	487.78	493.28	461.28
522408	CENTURYTEL-WASHINGTO	418.60	414.27	429.04	433.68	434.75
522410	CENTURYTEL-COWICHE	392.18	397.29	336.74	313.81	333.80
522412	ELLENSBURG TEL CO	342.85	321.06	342.20	363.12	365.34
522416	VERIZON N'WEST-WA	241.82	226.69	221.52	249.31	274.41
522417	HAT ISLAND TEL CO	428.36	499.13	288.41	305.20	303.92
522418	PEND OREILLE TEL.	757.43	738.33	689.82	760.86	845.57
522419	HOOD CANAL TEL CO	493.03	447.14	414.23	491.17	548.54
522423	INLAND TEL CO -WA	619.17	556.47	613.87	716.55	641.67
522426	KALAMA TEL CO	522.42	489.49	473.28	441.14	481.91
522427	LEWIS RIVER TEL CO	311.79	315.59	344.33	317.32	294.35
522430	MCDANIEL TEL CO	291.28	296.66	305.05	320.36	356.24
522431	MASHELL TELECOM INC	622.37	755.57	863.29	855.40	829.98
522437	PIONEER TEL CO	616.36	607.98	593.14	558.11	588.80
522442	ST JOHN TEL CO	462.09	382.90	468.74	477.21	477.50
522446	TENINO TELEPHONE CO	486.37	514.00	492.86	516.86	539.57
522447	TOLEDO TELEPHONE CO	735.72	839.84	881.47	903.12	1,059.29
522449	VERIZON N'WEST-WA	281.77	258.90	255.78	275.74	275.39
522451	WESTERN WAHKIAKUM	1,366.33	1,431.47	1,537.66	1,539.87	1,578.44
522452	WHIDBEY TEL CO.	494.23	491.24	539.23	417.86	402.89
522453	YCOM NETWORKS, INC.	345.95	351.02	555.94	388.09	368.42
525161	QWEST CORP-WA	232.39	234.99	250.07	245.11	254.66
	WEST VIRGINIA Total	329.52	335.81	335.49	341.30	336.51
200256	ARMSTRONG OF WV	260.83	266.62	411.19	404.27	449.59
200257	SPRUCE KNOB SENECA	308.54	315.51	322.87	345.02	380.29
200258	WAR ACQ. DBA WAR TEL	285.84	290.93	298.04	314.67	346.96
200259	HARDY TELECOM	706.25	677.34	714.20	715.40	737.59
200267	ARMSTRONG TEL. CO.	411.10	461.07	495.08	484.87	475.49
200271	CITIZENS-FRONTIER-WV	571.76	607.35	613.53	668.47	569.58
200277	WEST SIDE TEL-WV	312.92	318.87	286.71	286.23	327.34
204338	CITIZENS-FRONTIER-WV	445.28	486.15	528.64	467.73	496.60
204339	CITIZENS-FRONTIER-WV	419.76	451.09	472.17	458.55	462.62
205050	VERIZON W VA INC.	306.59	307.90	302.93	311.03	305.02
	WISCONSIN Total	219.74	214.24	222.07	230.73	235.85
330841	CENTURYTEL-MW-WI(CENCOM	338.83	366.88	370.36	391.24	400.00
330842	AMERY TELCOM, INC.	270.09	274.46	256.49	261.59	286.82
330843	AMHERST TEL CO	280.52	284.32	285.88	298.04	333.17
330844	BADGER TELECOM, INC.	375.08	382.22	405.10	431.27	423.43
330846	BALDWIN TELECOM	271.69	275.54	255.45	260.83	288.42
330847	BELMONT TEL CO	316.72	323.52	331.63	356.64	391.45
330848	BERGEN TEL CO	499.46	518.18	488.37	536.97	528.26
330849	BLACK EARTH TEL CO	284.44	289.96	296.65	314.17	349.13
330850	BLOOMER TEL CO	258.05	262.74	242.70	249.70	269.50
330851	BONDUEL TEL CO	273.18	277.16	268.31	276.84	303.99
330855	BRUCE TEL CO, INC	328.35	389.17	404.51	427.58	428.84
330856	BURLINGTON B&W	273.85	277.81	268.62	281.81	305.74
330857	CENTURYTEL-MW-WI(CASCO)	264.22	307.94	294.18	371.00	392.93
330859	CENTRAL STATE TEL CO	421.36	436.75	453.81	473.09	479.01
330860	CHEQUAMEGON COM COOP	440.18	507.43	422.35	415.80	406.41
330861	CHIBARDUN TEL COOP	309.41	315.47	322.10	343.96	380.00
330863	CITIZENS TEL COOP-WI	327.23	334.45	340.25	365.36	399.92
330865	CLEAR LAKE TEL CO-WI	286.57	291.64	297.06	309.97	340.10
330866	COCHRANE COOP TEL CO	328.50	336.50	343.35	367.68	403.01
330868	COON VALLEY FARMERS	320.95	327.65	334.90	358.66	393.98

Table 3.34
Unseparated NTS Revenue Requirement per Loop by Study Area ($)

Study Area Code	Study Area Name	1998	1999	2000	2001	2002
	WISCONSIN Cont.					
330870	RHINELNDER-FRONTIER	426.36	487.27	700.85	487.25	454.97
330872	CUBA CITY EXCHANGE	275.40	280.49	275.78	287.90	320.72
330875	DICKEYVILLE TEL CORP	298.69	298.03	306.03	324.25	358.22
330877	CENTURYTEL-FAIRWATER	296.12	352.90	356.54	393.42	406.57
330879	FARMERS INDEPENDENT	309.49	315.75	324.04	345.41	379.95
330880	FARMERS TEL CO - WI	282.20	285.34	286.69	301.24	333.96
330881	MID-PLAINS TEL CO	239.22	244.64	242.70	249.70	255.98
330884	CENTURYTEL-FORESTVIL	800.62	758.29	711.17	664.26	633.98
330886	VERIZON NORTH-WI	283.73	254.32	326.93	280.80	289.63
330889	HAGER TELECOM INC.	311.25	317.64	326.20	349.26	385.78
330891	RHINELNDER-FRONTIER	287.33	358.71	495.50	464.08	510.58
330892	HILLSBORO TEL CO	279.18	283.89	285.67	299.15	333.03
330895	CENTURYTEL-WISCONSIN	229.40	266.70	242.79	262.17	299.52
330896	LAKEFIELD TEL CO	316.53	322.64	330.45	352.93	392.24
330898	CENTURYTEL-LARSEN-RE	452.25	460.17	446.87	463.46	508.72
330899	LA VALLE TEL COOP	309.57	315.95	324.86	346.84	382.72
330900	LEMONWEIR VALLEY TEL	278.72	282.80	280.60	290.34	325.30
330902	LUCK TEL CO	300.76	307.32	314.71	334.33	370.01
330905	MANAWA TEL CO	298.04	304.63	311.49	330.77	364.68
330908	MARQUETTE-ADAMS COOP	293.40	337.68	406.51	476.63	451.81
330909	MIDWAY TEL CO	319.32	323.80	321.68	325.72	339.47
330910	MILLTOWN MUTUAL TEL	245.60	228.60	231.57	315.25	299.80
330912	FRONTIER-MONDOVI	198.06	223.42	193.37	223.17	178.27
330913	CENTURYTEL-MONROE	338.03	351.59	341.09	359.40	376.70
330914	EASTCOAST TELECOM	296.73	298.49	308.56	326.29	364.85
330915	MOSINEE TEL CO	249.66	254.65	242.70	249.70	263.76
330916	MOUNT HOREB TEL CO	513.63	546.58	506.09	485.94	504.13
330917	MT VERNON TEL CO	267.31	280.83	300.33	398.41	419.59
330918	NELSON TEL COOP	308.51	314.81	323.43	493.24	579.28
330920	NIAGARA TEL CO	330.48	322.52	315.41	331.84	311.22
330922	CENTURYTEL-MW-WI/NW	250.22	258.54	256.68	286.65	296.90
330924	CENTURYTEL-MW-KENDAL	57.44	209.97	222.74	281.02	259.78
330925	BAYLAND TEL CO	272.42	276.42	262.64	263.73	284.82
330930	GRANTLAND TELECOM	319.00	326.09	332.97	357.58	393.36
330931	CENTURYTEL-SO WI	316.19	307.39	308.99	296.78	345.15
330934	CENTURYTEL-MW-	161.19	164.70	173.29	182.12	201.56
330936	INDIANHEAD TEL CO	748.23	712.17	648.61	605.08	561.61
330937	PRICE COUNTY TEL CO	374.49	364.62	390.24	388.04	348.04
330938	NORTHEAST TEL CO	271.06	274.05	255.02	260.72	290.84
330940	RHINELANDER-FRONTIER	241.97	224.87	249.33	250.22	205.38
330941	RHINELANDER-FRONTIER	471.41	501.03	462.34	417.76	370.11
330942	RICHLAND-GRANT COOP	334.22	343.08	353.71	377.67	413.02
330943	RIVERSIDE TELECOM	278.38	281.34	278.41	289.73	322.75
330944	FRONTIER-ST. CROIX	251.43	255.64	242.70	249.70	264.79
330945	SCANDINAVIA TEL CO	288.42	292.48	299.69	317.79	350.42
330946	SHARON TEL CO	330.75	337.20	344.51	371.51	408.37
330949	SIREN TEL CO, INC	264.38	269.26	242.70	249.70	273.86
330950	CENTURYTEL-NW WI	644.55	651.03	615.85	637.99	630.61
330951	SOMERSET TEL CO	267.42	270.93	243.32	249.70	274.05
330952	SE TEL OF WISCONSIN	296.82	321.34	301.19	323.23	332.50
330953	SPRING VALLEY TEL CO	418.80	519.11	573.14	582.65	580.33
330954	STOCKBRIDGE & SHERWD	448.99	420.41	432.04	430.42	428.26
330955	STATE LONG DISTANCE	242.52	247.60	242.70	249.70	258.06
330956	CENTURYTEL-NORTH WI	738.21	782.63	705.85	721.43	705.52
330958	TENNEY TEL CO	327.30	355.94	344.33	351.16	357.06
330959	CENTURYTEL-MW-WI(THORP)	216.40	239.18	265.60	283.13	307.55
330960	TRI-COUNTY TEL COOP	326.63	334.83	343.03	365.41	400.58

Table 3.34
Unseparated NTS Revenue Requirement per Loop by Study Area ($)

Study Area Code	Study Area Name	1998	1999	2000	2001	2002
	WISCONSIN Cont.					
330962	UNION TEL CO	302.16	308.49	313.41	334.71	371.17
330963	UTELCO, INC	205.65	202.02	209.15	237.25	247.32
330964	FRONTIER-WISCONSIN	192.43	208.77	233.48	216.35	196.99
330966	VERNON TEL COOP	318.64	325.30	332.97	356.85	389.23
330967	FRONTIER OF VIROQUA	254.42	258.85	242.70	249.70	267.03
330968	WAUNAKEE TEL CO	244.54	249.67	242.70	249.70	260.19
330970	CENTURYTEL-MW-WI	295.41	299.23	308.24	327.95	364.33
330971	W. WISCONSIN TELCOM	314.32	319.49	325.75	347.57	381.77
330973	WITTENBERG TEL CO	364.21	370.11	361.89	367.69	356.85
330974	WOOD COUNTY TEL CO	222.43	247.67	301.06	351.97	398.59
331155	TELEPHONE USA OF WI	0.00	0.00	152.26	388.61	432.12
331159	CENTURYTEL-CENTRL WI	0.00	0.00	124.18	314.67	349.44
335220	WISCONSIN BELL	188.67	175.95	180.33	181.39	178.22
	WYOMING Total	474.87	457.61	442.34	432.35	444.90
511595	UTC OF THE WEST-WY	482.34	501.18	487.92	491.87	527.82
512251	RANGE TEL COOP - WY	639.49	654.20	667.69	655.11	642.51
512289	CHUGWATER TEL CO	518.57	457.53	520.63	514.83	539.28
512290	ALL WEST COMM.-WY	399.12	371.10	463.19	490.57	374.12
512291	DUBOIS TEL EXCHANGE	1,026.60	1,001.43	966.09	904.44	893.72
512295	SILVER STAR TEL-WY	687.05	724.30	652.54	719.95	786.88
512296	TRI COUNTY TEL ASSN	952.00	1,035.03	1,050.05	1,164.21	1,213.19
512297	UNION TELEPHONE CO	513.56	503.03	534.05	604.32	568.32
512299	CENTURYTEL OF WY.	395.09	391.50	407.09	384.56	428.87
515108	QWEST CORP-WY	442.50	418.52	399.46	384.24	395.81
	INDUSTRY Total	239.52	239.85	242.56	252.75	256.59

Source: National Exchange Carrier Association

Table 3.35
High-Cost Loop Support Payments by Study Area ($)

Study Area Code	Study Area Name	2000	2001	2002	2003	2004
	ALABAMA Total	12,518,530	14,835,216	14,661,165	18,549,330	17,504,688
250282	BLOUNTSVILLE TEL CO	582,013	548,354	631,398	827,823	865,522
250283	BRINDLEE MOUNTAIN	0	0	0	0	0
250284	BUTLER TEL CO	1,165,570	1,044,626	1,161,218	1,113,748	951,829
250285	CASTLEBERRY TEL CO	10,942	6,815	20,959	28,461	43,517
250286	NATIONAL OF ALABAMA	42,979	36,338	66,646	290,671	345,242
250290	FARMERS TEL COOP -AL	957,820	735,118	1,145,375	1,302,673	1,316,860
250295	GRACEBA TOTAL COMM	0	0	90,905	691,469	787,334
250298	GULF TEL CO - AL	675,009	1,142,024	0	0	0
250299	HAYNEVILLE TEL CO	313,646	401,453	437,500	553,774	629,745
250300	HOPPER TELECOMM. CO.	905,942	1,868,381	2,015,122	2,279,541	1,906,298
250301	FRONTIER-LAMAR CNTY	12,292	2,511	32,668	48,341	85,409
250302	ALLTEL ALABAMA	2,517,380	2,012,179	2,581,907	2,772,065	2,260,311
250304	MILLRY TEL CO	1,114,247	871,753	1,039,244	905,162	811,781
250305	MON-CRE TEL COOP	293,687	235,977	380,839	1,169,762	1,540,576
250306	FRONTIER COMM.-AL	208,980	98,070	325,754	188,007	0
250307	MOUNDVILLE TEL CO	0	321,762	421,991	485,438	519,190
250308	NEW HOPE TEL COOP	0	0	17,234	1,088,136	960,371
250311	OAKMAN TEL CO (TDS)	59,409	53,337	85,622	110,605	146,678
250312	OTELCO TELEPHONE LLC	0	0	0	0	0
250314	PEOPLES TEL CO	2,019,868	2,023,549	2,338,808	2,220,959	2,300,078
250315	PINE BELT TEL CO	423,414	565,438	619,246	663,554	607,498
250316	RAGLAND TEL CO	394,926	425,705	350,238	524,376	776,140
250317	ROANOKE TEL CO	0	0	0	43,611	31,924
250318	FRONTIER COMM-SOUTH	796,141	933,082	831,715	1,143,710	447,159
250322	UNION SPRINGS TEL CO	24,264	5,177	66,776	97,443	171,225
255181	SO CENTRAL BELL-AL	0	0	0	0	0
259788	CENTURYTEL-AL-SOUTH	0	1,503,565	0	0	0
259789	CENTURYTEL-AL-NORTH	0	0	0	0	0
	ALASKA Total	38,543,396	41,298,077	44,218,177	44,713,083	49,094,390
613000	ACS OF ANCHORAGE	0	0	0	0	0
613001	ARCTIC SLOPE TEL	605,444	587,794	811,923	842,350	911,310
613001A	ARCTIC SLOPE TEL	0	0	0	112,088	185,146
613002	BETTLES TEL CO INC	53,024	45,111	38,936	36,032	39,564
613003	BRISTOL BAY TEL COOP	337,498	294,011	325,618	450,594	493,227
613004	BUSH-TELL INC.	201,284	167,559	275,192	303,057	352,265
613005	CIRCLE UTILITIES	9,013	9,354	5,711	7,377	9,184
613006	COPPER VALLEY TEL	2,771,783	3,322,536	3,512,767	3,912,239	4,335,577
613007	CORDOVA TEL COOP	254,794	215,113	266,027	274,950	257,929
613008	ACS-FAIRBANKS, INC.	1,911,168	2,586,781	3,093,112	1,481,396	2,021,972
613010	ACS-N GLACIER STATE	10,867,591	12,751,601	12,097,153	11,831,650	13,088,710
613011	INTERIOR TEL CO INC	2,112,671	2,200,961	2,554,055	2,831,117	2,791,530
613011A	INTERIOR TEL CO INC	0	0	0	608,837	721,864
613012	ACS-AK JUNEAU	0	0	0	0	0
613013	KETCHIKAN PUBLIC UT	919,753	591,341	845,282	1,228,289	1,475,688
613015	MATANUSKA TEL ASSOC	13,092,268	12,273,891	13,079,929	13,431,714	14,827,535
613016	MUKLUK TEL CO INC	674,473	575,189	594,476	793,289	730,199
613016A	MUKLUK TEL CO INC	0	0	0	78,964	0
613017	ALASKA TEL CO	157,006	318,384	566,196	662,869	948,279
613017A	ALASKA TEL CO	0	371,813	0	241,252	237,282
613018	NUSHAGAK ELEC & TEL	363,368	444,421	589,632	579,326	541,184
613019	OTZ TEL COOPERATIVE	722,589	659,495	931,777	758,159	726,575
613020	ACS-N SITKA	1,649,421	2,033,686	2,490,399	1,970,000	2,165,593
613022	ACS-AK GREATLAND	0	0	0	0	0
613023	UNITED UTILITIES INC	1,480,476	1,434,417	1,660,155	1,603,035	1,458,362
613023A	UNITED UTILITIES INC	0	0	0	168,368	227,026
613025	YUKON TEL CO INC	103,538	132,335	141,003	148,088	153,447

Table 3.35
High-Cost Loop Support Payments by Study Area ($)

Study Area Code	Study Area Name	2000	2001	2002	2003	2004
	ALASKA Cont.					
613026	NORTH COUNTRY TEL CO	15,012	14,990	23,023	28,607	24,877
613028	SUMMIT TEL & TEL -AK	241,223	267,294	315,808	329,436	370,067
	AMERICAN SAMOA Total	0	0	0	0	0
673900	AMERICAN SAMOA	0	0	0	0	0
	ARIZONA Total	19,111,412	21,752,866	23,488,987	26,525,772	29,557,742
452169	SAN CARLOS APACHE	334,126	1,093,121	1,780,189	1,747,175	1,880,344
452171	ARIZONA TELEPHONE CO	664,121	623,710	605,431	572,788	497,448
452172	CITZENS-FRNTR-RURAL	4,522,537	5,107,615	3,746,833	3,632,390	4,513,231
452173	TOHONO O'ODHAM UTIL.	638,206	442,766	463,359	623,936	695,719
452174	SOUTHWESTERN TEL CO	239,561	211,967	217,483	474,991	653,715
452175	CENTURYTEL SW-AZ	211,158	160,046	170,925	277,490	299,952
452176	VALLEY TEL COOP-AZ	1,706,321	1,783,966	1,863,757	2,594,893	3,890,535
452179	GILA RIVER TELECOM.	1,250,604	1,050,742	1,014,110	1,279,885	1,476,849
452191	ACCIPITER COMM.	408,918	598,159	661,054	729,102	717,167
452200	FORT MOJAVE TEL, INC	267,417	265,226	271,441	272,428	282,171
452226	MIDVALE-AZ	327,251	281,447	284,277	432,674	278,568
452302	VERIZON CALIF-AZ	396,280	0	1,075,011	588,975	784,708
453334	TABLE TOP TEL CO	621,795	667,134	945,631	1,333,623	1,129,520
454426	CITZENS-FRNTER-WH MT	4,791,188	6,786,249	6,881,773	8,196,991	6,868,406
454449	NAVAJO-AZ-FRONTIER	2,731,928	2,680,716	3,507,711	3,469,471	4,396,268
455101	QWEST CORP-AZ	0	0	0	0	0
457991	SADDLEBACK COMM CO	0	0	0	298,960	1,193,143
457991A	SADDLEBACK COMM CO	0	0	0	0	0
	ARKANSAS Total	44,650,386	36,162,960	57,340,687	59,239,322	59,164,741
401142	CENTURYTEL NW-AR-RUS	3,059,247	1,366,733	5,185,340	7,294,510	8,858,226
401143	CENTURYTEL NW-AR-SIL	184,902	0	772,605	998,155	1,452,952
401144	CENTURYTEL-CENTRAL A	7,498,599	3,706,276	16,451,282	14,754,874	16,518,665
401144A	CENTURYTEL-CENTRAL A	0	0	0	41,659	3,158
401691	ALLTEL ARKANSAS INC	9,383,148	8,988,113	8,709,721	7,507,808	4,322,121
401692	ARKANSAS TEL CO	375,898	244,287	509,462	246,888	129,077
401697	CENTRAL ARKANSAS TEL	277,028	387,798	535,000	720,176	1,188,280
401698	CLEVELAND COUNTY TEL	426,651	420,205	427,136	622,654	463,915
401699	DECATUR TEL CO INC	9,150	0	6,109	35,655	34,477
401702	SOUTH ARKANSAS TEL	408,775	464,191	602,368	733,301	673,642
401704	LAVACA TEL CO-AR	0	0	0	0	11,128
401705	CENTURYTEL- ARKANSAS	6,916,275	6,866,535	8,302,841	7,064,009	7,104,782
401709	MADISON COUNTY TEL	282,091	266,857	370,982	421,608	332,319
401710	MAGAZINE TEL CO	27,625	26,690	49,239	59,485	74,394
401711	CENTURYTEL-MTN HOME	3,042,275	3,611,440	4,201,172	4,254,660	4,062,917
401712	MOUNTAIN VIEW TEL CO	110,772	84,920	175,642	234,746	344,523
401713	NORTH ARKANSAS TEL	2,656,348	2,092,800	2,367,701	2,511,803	2,607,854
401718	PRAIRIE GROVE TEL CO	0	0	0	1,629,018	1,581,207
401720	CENTURYTEL-REDFIELD	291,860	355,805	329,629	390,339	443,182
401721	RICE BELT TEL CO	35,990	34,623	88,466	175,372	118,100
401722	E RITTER TEL CO	118,197	107,319	171,481	221,669	288,675
401724	SW ARKANSAS TEL COOP	1,323,577	1,328,909	1,550,697	1,627,065	1,529,407
401726	TRI-COUNTY TEL CO-AR	1,158,796	1,234,937	1,493,570	2,461,496	2,001,332
401727	CENTURYTEL-SOUTH AR	625,042	646,527	597,785	581,648	572,913
401729	WALNUT HILL TEL CO	2,481,931	2,796,217	3,099,079	3,081,060	2,959,769
401733	YELCOT TEL CO INC	433,074	423,352	481,091	588,362	490,171
401734	YELL COUNTY TEL CO	632,790	599,734	750,129	861,745	889,445
403031	SCOTT COUNTY TEL CO	107,477	108,691	112,157	119,558	108,107
405211	SOUTHWESTERN BELL-AR	2,782,868	0	0	0	0

Table 3.35
High-Cost Loop Support Payments by Study Area ($)

Study Area Code	Study Area Name	2000	2001	2002	2003	2004
	CALIFORNIA Total	28,023,354	27,752,734	32,362,627	34,177,717	36,781,051
542301	CALAVERAS TEL CO	755,704	512,677	831,799	1,024,316	1,067,055
542302	VERIZON CA(CONTEL)	0	0	0	0	0
542308	CITIZENS-FRONTIER CA	8,890,219	8,944,761	11,348,024	10,915,443	11,612,555
542311	CAL-ORE TELEPHONE CO	431,737	386,371	701,197	818,118	1,130,528
542313	DUCOR TELEPHONE CO	526,113	461,451	830,415	785,968	803,423
542315	EVANS TEL CO.	524,480	462,186	418,002	55,901	10,305
542318	FORESTHILL TEL CO.	493,049	411,112	408,459	547,120	564,639
542319	VERIZON-CA (GTE)	0	0	0	0	0
542321	HAPPY VALLEY TEL CO	1,104,137	1,038,166	1,141,895	913,756	783,925
542322	HORNITOS TEL CO	342,273	279,673	236,826	201,930	165,968
542323	WINTERHAVEN TEL. CO.	438,999	359,437	324,867	304,320	286,947
542324	KERMAN TELEPHONE CO	375,038	312,613	440,592	843,605	1,427,332
542332	THE PONDEROSA TEL CO	3,496,561	3,694,395	4,984,909	4,898,770	5,417,967
542334	ROSEVILLE TEL CO	1,364,560	805,891	0	50,406	0
542338	SIERRA TELEPHONE CO	2,527,689	2,834,086	3,972,069	5,834,617	6,646,222
542339	THE SISKIYOU TEL CO	1,658,580	1,741,706	1,878,255	2,031,550	2,158,422
542343	VOLCANO TEL CO	1,307,126	643,497	875,222	1,817,606	1,620,178
542344	VERIZON W-COAST-CA	256,173	1,087,394	98,830	0	0
542346	PINNACLES TEL CO	187,745	209,610	225,030	239,708	332,595
543402	CITIZENS-FRNTIER-GST	1,683,655	1,872,542	2,025,454	1,497,050	1,562,574
544342	CITZENS-FRNTR-TUOLUM	1,659,518	1,695,165	1,620,782	1,397,532	1,190,414
545170	PACIFIC BELL	0	0	0	0	0
	COLORADO Total	29,799,899	28,009,834	29,263,983	31,640,089	33,624,510
461835	SUNFLOWER TEL - CO	114,186	98,331	143,156	242,579	312,231
462178	AGATE MUTUAL TEL CO	15,555	16,103	62,281	98,188	133,557
462181	BIJOU TEL COOP ASSOC	53,866	28,269	273,442	485,803	557,003
462182	BLANCA TEL CO	309,559	342,297	373,724	374,806	786,621
462184	DELTA COUNTY TEL CO	1,072,707	959,080	1,018,086	984,261	796,170
462185	CENTURYTEL OF EAGLE	20,588,442	19,766,087	19,634,655	19,629,349	20,071,392
462186	EASTERN SLOPE RURAL	215,449	233,165	403,928	829,337	1,210,925
462187	THE EL PASO CNTY TEL	178,876	212,823	203,102	335,724	212,524
462188	FARMERS TEL CO - CO	185,974	244,028	296,913	320,158	351,279
462190	HAXTUN TEL CO	378,712	512,562	586,635	697,985	728,900
462192	BIG SANDY TELECOM	257,601	236,080	259,933	308,960	316,024
462193	NUCLA-NATURITA TEL	180,352	194,641	266,196	208,219	208,113
462194	NUNN TEL CO	188,833	226,089	263,166	344,330	367,864
462195	SOUTH PARK TEL. CO.	226,489	263,003	334,638	338,281	432,468
462196	PEETZ COOP TEL CO	64,802	57,482	56,841	68,560	58,052
462197	PHILLIPS COUNTY TEL	0	0	146,738	248,630	283,188
462198	PINE DRIVE TEL CO	14,260	11,142	21,854	29,191	43,109
462199	PLAINS COOP TEL ASSN	807,789	608,777	639,357	799,289	889,197
462201	RICO TEL CO	19,233	14,445	39,326	33,769	16,397
462202	ROGGEN TEL COOP CO	149,887	134,280	157,466	168,021	177,559
462203	RYE TELEPHONE CO	671,924	798,877	934,193	1,383,009	1,444,166
462204	COLUMBINE ACQ CORP	515,492	568,377	623,182	725,054	724,495
462206	STONEHAM COOP TEL CO	13,656	14,292	10,934	13,626	11,909
462207	STRASBURG TEL CO	265,369	226,049	253,836	271,593	295,429
462208	CENTURYTEL-COLORADO	1,916,532	2,097,360	2,046,087	2,474,703	2,902,997
462209	WIGGINS TEL ASSOC	101,235	133,081	204,529	215,194	281,770
462210	WILLARD TEL CO	12,690	13,112	9,786	11,469	11,170
465102	QWEST CORP-CO	1,280,428	0	0	0	0
	CONNECTICUT Total	0	0	0	0	0
132454	THE WOODBURY TEL CO	0	0	0	0	0
135200	SOUTHERN NEW ENGLAND	0	0	0	0	0

Table 3.35
High-Cost Loop Support Payments by Study Area ($)

Study Area Code	Study Area Name	2000	2001	2002	2003	2004
	DELAWARE Total	0	0	0	0	0
565010	VERIZON DELAWARE INC	0	0	0	0	0
	DISTRICT OF COLUMBIA Total	0	0	0	0	0
575020	VERIZON WA, DC INC.	0	0	0	0	0
	FLORIDA Total	10,374,565	11,303,514	11,718,871	12,743,942	10,745,211
210291	GTC, INC.	289,756	340,714	406,269	357,003	437,295
210318	FRONTIER COMM-SOUTH	435,458	103,142	335,775	67,670	44,442
210328	VERIZON FLORIDA	0	0	0	0	0
210329	GTC, INC.	149,138	118,455	99,645	106,321	227,136
210330	SMART CITY TEL LLC	3,669,358	3,825,925	4,238,601	4,861,246	3,904,508
210331	ITS TELECOMM. SYS.	833,464	692,036	739,799	659,590	536,692
210335	NORTHEAST FLORIDA	1,021,153	1,014,388	1,036,978	1,066,073	1,352,289
210336	ALLTEL FLORIDA INC.	2,401,342	1,622,723	1,510,926	737,807	0
210338	QUINCY TEL CO-FL DIV	715,678	742,448	833,576	1,168,622	831,507
210339	GTC, INC.	859,218	2,843,683	2,517,300	3,719,613	3,411,343
210341	SPRINT-FLORIDA, INC.	0	0	0	0	0
215191	SOUTHERN BELL-FL	0	0	0	0	0
	GEORGIA Total	42,971,979	42,394,879	53,670,621	53,530,077	47,308,480
220324	VALLEY TEL CO	0	0	0	0	0
220338	QUINCY TEL CO-GA DIV	105,577	86,349	112,587	136,881	102,965
220344	ALMA TEL CO	767,429	706,923	1,124,748	1,013,915	693,952
220346	BLUE RIDGE TEL CO	914,208	908,464	1,022,459	1,271,620	1,527,783
220347	BRANTLEY TEL CO	725,981	820,705	1,016,846	1,127,177	1,005,147
220348	BULLOCH COUNTY RURAL	655,841	560,466	647,467	843,174	970,715
220351	CAMDEN TEL & TEL CO	0	0	0	0	0
220354	CHICKAMAUGA TEL CORP	0	10,939	217,425	51,159	7,273
220355	CITIZENS TEL CO - GA	810,539	799,013	845,360	790,516	752,563
220356	COASTAL UTILITIES	1,372,882	848,235	1,360,577	2,178,435	2,833,433
220357	ALLTEL GEORGIA INC.	6,017,868	5,618,095	7,422,895	6,569,160	5,670,182
220358	DARIEN TEL CO	755,620	845,824	1,026,947	1,217,734	1,338,296
220360	ELLIJAY TEL CO	2,257,618	2,538,158	2,896,287	3,405,104	4,535,941
220362	FRONTIER-FAIRMOUNT	374,961	513,669	889,869	905,072	616,579
220364	GEORGIA TEL CORP	0	0	0	0	33,964
220365	GLENWOOD TEL CO	12,554	8,688	21,287	153,162	113,767
220368	HART TEL CO	728,509	364,095	510,896	770,779	609,341
220369	COMSOUTH TELECOMM	532,478	699,030	626,003	704,479	635,820
220371	INTERSTATE TEL CO	0	0	0	0	0
220375	NELSON-BALL GROUND	0	0	0	0	0
220376	PEMBROKE TEL CO	690,940	677,821	892,772	876,344	1,044,281
220377	PINELAND TEL COOP	1,102,784	1,379,786	1,732,025	1,674,135	1,394,651
220378	PLANTERS RURAL COOP	933,364	1,454,080	1,215,756	1,303,193	1,431,937
220379	PLANT TEL. CO.	1,297,279	1,450,552	1,668,544	1,704,761	1,411,918
220380	PROGRESSIVE RURAL	80,871	60,822	130,560	174,671	259,190
220381	PUBLIC SERVICE TEL	2,861,077	3,412,431	4,342,476	4,952,293	5,565,672
220382	RINGGOLD TEL CO	553,615	777,439	1,203,958	1,032,129	1,246,384
220386	STANDARD TEL CO	10,644,735	11,027,448	13,848,450	13,756,256	9,193,454
220387	FRONTIER OF GEORGIA	0	0	0	0	0
220389	TRENTON TEL CO	0	0	0	0	0
220392	WAVERLY HALL, LLC	314,961	252,292	203,118	279,876	276,477
220394	WILKES TEL & ELC CO	540,429	267,752	619,655	686,614	538,072
220395	ACCUCOMM TELECOMM.	0	0	3,592	18,449	88,500
223036	GEORGIA ALLTEL TELCO	5,281,753	4,376,945	5,464,968	3,957,750	2,405,596
223037	ALLTEL GEORGIA COMM.	2,638,105	1,928,857	2,603,094	1,975,238	1,004,629
225192	SOUTHERN BELL-GA	0	0	0	0	0

Table 3.35
High-Cost Loop Support Payments by Study Area ($)

Study Area Code	Study Area Name	2000	2001	2002	2003	2004
	GUAM Total	1,220,652	0	0	1,279,933	0
663800	GUAM TEL. AUTH.	1,220,652	0	0	1,279,933	0
	HAWAII Total	378,350	814,093	801,896	2,516,796	3,861,187
623021	SANDWICH ISLES COMM.	378,350	814,093	801,896	2,516,796	3,861,187
623100	VERIZON HAWAII-HI	0	0	0	0	0
	IDAHO Total	18,842,033	16,745,899	20,038,369	20,816,379	21,431,856
472213	ALBION TEL CO-ATC	1,023,336	1,031,878	1,054,536	1,193,818	1,387,968
472215	CAMBRIDGE TEL CO	306,683	285,864	337,471	317,880	374,291
472218	CUSTER TEL COOP	413,275	472,189	528,223	663,704	883,109
472220	FILER MUTUAL TEL -ID	0	0	0	62,080	117,443
472221	FARMERS MUTUAL TEL	0	0	0	0	0
472222	FREMONT TELCOM	1,054,883	1,159,585	1,830,415	2,031,661	2,268,454
472223	CENTURY-GEM STATE-ID	471,545	474,998	735,002	662,645	694,215
472225	CENTURYTEL OF IDAHO	1,502,277	1,721,838	1,735,162	1,592,387	1,601,871
472226	MIDVALE TEL EXCH INC	425,742	407,650	392,568	529,636	706,488
472227	MUD LAKE TEL COOP	51,993	51,484	142,874	181,327	176,130
472230	POTLATCH TEL CO INC	230,239	187,778	215,199	164,127	109,175
472231	PROJECT MUTUAL TEL	289,407	323,495	591,233	558,385	937,887
472232	DIRECT COMM-ROCKLAND	361,485	396,008	362,935	440,889	578,092
472233	RURAL TEL CO - ID	244,264	354,723	283,078	398,403	418,933
472295	SILVER STAR TEL- ID	1,281,702	1,648,422	1,808,358	2,758,430	3,167,645
472416	VERIZON N'WEST-ID	6,382,214	3,349,272	5,007,377	4,675,030	3,850,656
472423	INLAND TEL-ID	206,289	225,408	231,050	241,934	256,612
474427	CITIZENS-FRONTIER-ID	4,192,785	4,655,306	4,625,359	4,344,043	3,902,887
475103	QWEST CORP-ID	0	0	0	0	0
475162	QWEST CORP-IDAHO	403,914	0	157,532	0	0
	ILLINOIS Total	6,278,906	6,996,075	11,725,824	14,509,060	14,027,008
340976	ADAMS TEL COOP	152,163	147,578	383,131	474,687	478,562
340978	ALHAMBRA-GRANTFORK	49,390	47,535	62,573	55,809	42,402
340983	CAMBRIDGE TEL CO -IL	24,365	16,571	42,410	57,898	86,373
340984	CASS TEL CO	121,167	150,011	335,195	528,711	443,840
340990	CLARKSVILLE MUTUAL	14,634	13,785	25,874	32,184	31,310
340993	CROSSVILLE TEL CO	14,776	13,073	21,772	28,569	38,874
340998	FRONTIER-DEPUE	14,186	10,951	22,197	29,494	41,487
341003	EGYPTIAN COOP ASSN	527,012	382,050	533,546	607,363	547,484
341004	EL PASO TEL CO	94,651	26,475	99,347	114,112	53,251
341009	C-R TEL CO	395,210	414,897	407,242	411,787	331,462
341011	FRONTIER OF LAKESIDE	0	0	16,094	9,785	13,546
341012	FLAT ROCK TEL CO-OP	0	0	0	71,430	41,317
341015	VERIZON NORTH-IL	0	0	0	0	0
341016	GENESEO TEL CO	0	0	0	0	0
341017	GLASFORD TEL CO	1,033	0	9,100	14,211	35,697
341020	GRAFTON TEL CO	160,431	176,175	224,811	247,523	311,480
341021	GRANDVIEW MUTUAL TEL	14,742	15,429	15,291	20,918	15,262
341023	GRIDLEY TEL CO	28,222	51,768	20,342	0	0
341024	HAMILTON COUNTY TEL	81,164	79,271	206,216	256,553	262,401
341025	SHAWNEE TELEPHONE CO	168,367	332,464	342,140	439,296	363,409
341026	HARRISONVILLE TEL CO	1,384,086	1,705,442	2,239,363	2,255,014	1,574,222
341029	HENRY COUNTY TEL CO	28,316	23,382	44,469	58,735	81,669
341032	HOME TEL CO-ST JACOB	532,306	605,516	868,444	869,313	955,729
341036	VERIZON N-IL(CONTEL)	0	0	0	0	0
341037	IL CONSOLIDATED TEL	0	0	1,058,590	306,527	2,756,387
341038	FRONTIER OF ILLINOIS	24,200	60,191	158,788	94,694	0
341041	KINSMAN MUTUAL TEL	14,959	15,665	14,849	17,513	16,034
341043	LA HARPE TEL CO	332,954	414,442	510,428	499,759	477,271

Table 3.35
High-Cost Loop Support Payments by Study Area ($)

Study Area Code	Study Area Name	2000	2001	2002	2003	2004
	ILLINOIS Cont.					
341045	LEAF RIVER TEL CO	139,957	108,753	251,640	293,363	270,928
341046	LEONORE MUTUAL TEL	15,524	15,940	19,806	24,432	23,451
341047	MCDONOUGH TEL COOP	148,072	253,912	769,625	901,718	1,236,520
341048	MCNABB TEL CO	47,344	51,956	39,864	30,723	25,151
341049	MADISON TEL CO	695,582	833,537	1,064,361	1,278,048	1,351,896
341049A	MADISON TEL CO	0	0	0	0	286,008
341050	MARSEILLES TEL CO	0	0	0	0	0
341053	METAMORA TEL CO	0	0	0	0	0
341054	MID CENTURY TEL COOP	155,898	150,254	383,275	476,167	482,132
341055	FRONTIER-MIDLAND	257,852	191,249	510,587	485,284	56,373
341057	GALLATIN RIVER COMM.	0	0	0	0	0
341058	MONTROSE MUTUAL TEL	9,855	0	60,775	88,421	94,536
341060	MOULTRIE INDEPENDENT	51,113	0	4,267	0	0
341061	FRONTIER-MT. PULASKI	0	0	100,060	73,295	21,063
341062	NEW WINDSOR TEL CO	14,841	13,464	21,247	28,131	37,575
341065	ODIN TEL EXCH INC	380,690	334,093	337,462	354,288	315,575
341065A	ODIN TEL EXCH INC	0	0	0	0	117,137
341066	ONEIDA TEL EXCHANGE	0	0	0	22,670	29,608
341067	FRONTIER-ORION	0	63,689	0	0	0
341073	FRONTIER-PRAIRIE	0	0	0	0	12,526
341075	REYNOLDS TEL CO, INC	14,606	13,517	20,766	26,852	35,912
341079	FRONTIER-SCHUYLER	0	68,916	151,528	98,568	79,230
341086	TONICA TEL CO	14,513	13,454	22,870	28,948	36,095
341087	VIOLA HOME TEL CO	13,934	11,421	22,148	29,503	42,022
341088	WABASH TEL COOP, INC	0	0	69,566	282,642	298,853
341091	WOODHULL COMMUNITY	33,554	41,573	69,233	81,410	49,840
341092	STELLE TEL CO	14,078	15,390	13,942	16,680	14,872
341093	YATES CITY TEL CO	93,156	112,284	130,592	120,505	110,237
341183	CITIZENS-FRONTIER-IL	0	0	0	2,265,524	0
343035	VERIZON S-IL(ALLTEL)	0	0	0	0	0
345070	ILLINOIS BELL TEL CO	0	0	0	0	0
	INDIANA Total	4,600,785	3,844,488	7,151,637	7,977,436	9,098,649
320742	BLOOMINGDALE HOME	194,164	187,312	219,008	273,014	294,063
320744	CAMDEN TEL CO - IN	44,381	40,422	64,801	85,615	116,126
320747	CENTURYTEL-CENTR IN	791,529	732,183	761,437	679,890	696,769
320750	FRONTIER OF INDIANA	0	0	0	0	0
320751	CITIZENS TEL CORP	6,742	0	26,447	40,020	79,689
320753	CLAY CTY RURAL COOP	243,180	129,094	58,629	502,245	9,227
320756	CRAIGVILLE TEL CO	11,730	6,806	13,893	19,661	38,477
320759	DAVIESS-MARTIN/RTC	295,896	231,699	415,091	452,095	439,855
320771	GEETINGSVILLE TEL CO	14,672	13,091	22,203	29,136	40,133
320772	VERIZON N-IN	0	0	0	0	0
320775	HANCOCK TELECOM	378,394	297,120	715,384	776,906	1,072,576
320776	COMM CORP OF INDIANA	1,154,823	1,261,792	1,398,955	1,459,962	1,322,987
320777	HOME CO OF PITTSBORO	0	0	0	0	0
320778	HOME TEL CO INC	0	0	0	0	0
320779	VERIZON N-IN(CONTEL)	0	0	0	0	0
320783	LIGONIER TEL CO	0	156,445	233,573	270,218	445,436
320788	MERCHANTS & FARMERS	90,418	43,426	36,217	21,709	5,175
320790	MONON TEL CO	0	0	0	0	4,112
320792	MULBERRY COOP TEL CO	0	0	0	0	0
320796	NEW LISBON TEL CO	12,918	9,887	21,854	29,314	42,720
320797	NEW PARIS TEL INC	111,444	97,766	163,617	202,389	224,934
320800	NORTHWESTERN INDIANA	343,668	0	445,504	575,730	458,574
320801	CENTURYTEL OF ODON	307,300	353,707	374,552	382,690	460,591
320807	PERRY-SPENCER RURAL	67,099	40,802	858,331	687,474	1,050,158

Table 3.35
High-Cost Loop Support Payments by Study Area ($)

Study Area Code	Study Area Name	2000	2001	2002	2003	2004
	INDIANA Cont.					
320809	COMM CORP OF S. IN	44,147	39,211	66,007	86,438	117,032
320813	PULASKI-WHITE RURAL	17,660	9,003	40,430	54,945	87,000
320815	ROCHESTER TEL CO	0	0	0	132,229	194,355
320816	S & W TEL CO	14,067	13,327	24,537	29,159	36,575
320818	SMITHVILLE TEL CO	0	0	0	0	0
320819	SE INDIANA RURAL	71,124	1,777	197,610	359,412	633,162
320825	SUNMAN TELECOMM CORP	308,723	129,778	732,846	645,016	929,723
320826	SWAYZEE TEL CO	7,824	3,105	17,745	25,491	42,726
320827	SWEETSER RURAL TEL	0	0	0	0	0
320828	FRONTIER-THORNTOWN	0	0	0	0	0
320829	TIPTON TEL CO	0	0	0	0	0
320830	TRI-COUNTY TEL CO	51,624	34,083	76,092	105,055	172,928
320832	UTC OF INDIANA	0	0	0	0	0
320834	WASHINGTON CTY RURAL	0	0	0	0	0
320837	WEST POINT TEL CO	14,629	12,655	22,215	29,447	41,718
320839	YEOMAN TEL CO, INC	2,628	0	14,609	22,177	41,828
323034	VERIZON N-IN(ALLTEL)	0	0	130,050	0	0
325080	INDIANA BELL TEL CO	0	0	0	0	0
	IOWA Total	4,612,763	4,396,490	8,577,025	11,963,352	13,573,882
351096	HEARTLND-HICKORYTECH	38,861	0	0	0	0
351097	ANDREW TEL CO INC	12,084	11,577	29,485	36,642	37,526
351098	ARCADIA TEL CO	11,371	11,122	29,355	36,646	36,109
351101	ATKINS TEL CO, INC	14,758	12,853	22,047	29,013	41,666
351105	AYRSHIRE FARMERS MUT	27,808	20,214	18,322	19,572	32,344
351106	ALPINE COMM.	337,365	411,288	409,297	394,758	404,600
351107	BALDWIN-NASHVILLE	11,260	11,064	29,385	36,411	36,109
351108	BARNES CITY COOP	15,113	15,380	22,416	28,246	25,947
351110	BERNARD TEL CO INC	112,950	127,035	169,770	171,371	185,637
351112	BREDA TEL COOP	37,188	36,525	86,241	109,493	112,097
351113	BROOKLYN MUTUAL TEL	0	0	0	0	23,197
351114	THE BURT TEL CO	13,745	13,002	26,934	34,834	38,550
351115	BUTLER-BREMER MUTUAL	57,385	48,180	88,953	117,660	164,150
351118	CASCADE TEL CO	25,286	18,552	43,335	58,406	85,836
351119	CASEY MUTUAL TEL CO	13,707	13,070	26,721	33,397	38,525
351121	CENTER JUNCTION TEL	15,552	16,111	18,590	22,730	21,068
351125	CENTRAL SCOTT TEL CO	0	0	0	0	0
351126	CENTURYTEL-CHESTER	30,168	31,527	29,585	35,847	32,067
351127	FRONTIER IOWA	0	0	0	0	0
351129	THE CITIZENS MUTUAL	71,221	58,511	366,722	646,132	673,928
351130	CLARENCE TEL CO	12,946	9,935	21,809	29,310	42,709
351132	CLEAR LAKE INDEPEND	0	0	0	754,727	834,125
351133	C-M-L TEL COOP ASSN	56,091	54,114	99,730	123,255	116,174
351134	COLO TEL CO	14,629	12,409	22,174	29,241	40,621
351136	COON CREEK TEL CO	14,851	13,307	21,861	28,578	37,785
351137	COON VALLEY COOP TEL	22,083	22,431	58,928	73,128	72,941
351139	COOPERATIVE TEL CO	49,357	47,869	117,070	145,862	152,427
351141	CORN BELT TEL CO	13,694	10,302	21,952	29,417	42,069
351146	CUMBERLAND TEL CO	13,233	12,498	28,659	36,264	37,892
351147	DANVILLE MUTUAL TEL	8,219	3,724	18,651	25,719	43,416
351149	DEFIANCE TEL CO	10,252	10,002	28,553	35,168	33,797
351150	DIXON TEL CO	14,846	13,183	21,947	28,820	38,516
351152	DUMONT TEL CO	28,618	23,892	44,452	58,795	82,030
351153	DUNKERTON TEL COOP	14,499	12,307	22,225	29,340	40,729
351156	EAST BUCHANAN COOP	43,206	40,266	72,561	367,970	493,100
351157	ELLSWORTH COOP ASSN	23,987	23,669	58,919	73,319	74,377
351158	MINBURN TELECOMM.	0	20,189	76,923	59,567	91,112

Table 3.35
High-Cost Loop Support Payments by Study Area ($)

Study Area Code	Study Area Name	2000	2001	2002	2003	2004
	IOWA Cont.					
351160	FARMERS & BUSINESSME	29,393	27,054	41,795	54,034	71,365
351162	FARMERS COOP TEL CO	29,389	26,016	44,318	58,548	80,831
351166	FARMERS & MERCHANTS	13,586	11,027	21,866	29,491	41,947
351167	ITS-IOWA TELECOM-NO	0	0	0	0	0
351168	FARMERS MUTUAL COOP	71,946	69,541	197,951	241,491	227,676
351169	FARMERS MUTUAL COOP	14,406	13,472	23,916	30,170	37,950
351170	ITS-IOWA TELECOM-SYS	0	0	0	0	0
351171	FARMERS MUTUAL JESUP	0	0	0	0	0
351172	FARMERS MUTUAL TEL	59,350	53,927	84,725	111,457	145,581
351173	FARMERS MUTUAL COOP	58,895	54,007	85,899	112,748	150,361
351174	FARMERS MUTUAL TEL	36,697	36,233	87,205	109,205	114,823
351175	FARMERS TEL CO - BAT	13,263	12,368	29,050	36,322	38,517
351176	FARMERS TEL CO-ESSEX	14,145	12,477	22,217	29,239	40,336
351177	FARMERS TEL CO -RICE	53,006	50,334	113,239	141,827	153,758
351178	ITS - IOWA TELECOM	0	0	0	0	0
351179	FENTON CO-OP TEL CO	12,200	11,594	29,464	36,633	36,623
351187	PARTNER COMM. COOP.	29,631	26,404	44,241	58,586	79,026
351188	GOLDFIELD TEL CO	14,812	13,508	21,056	26,937	35,787
351189	RIVER VALLEY COOP	28,564	26,797	47,178	61,456	75,817
351191	GRAND MOUND COOP TEL	14,748	13,510	21,295	27,963	36,879
351195	GRISWOLD CO-OP TEL	57,563	53,692	92,881	119,049	144,992
351199	HAWKEYE TEL CO	14,055	13,202	25,957	32,927	38,142
351202	HOSPERS TEL EXCH INC	14,596	12,667	22,130	29,286	40,933
351203	HUBBARD COOP ASSN	13,156	10,186	21,803	29,396	42,528
351205	HUXLEY COMM. COOP.	24,336	16,401	41,985	57,029	86,667
351206	IAMO TEL CO - IA	27,333	26,489	50,952	61,284	58,046
351209	INTERSTATE 35 TEL CO	37,827	37,052	85,789	107,571	115,529
351212	JEFFERSON TEL CO -IA	0	0	0	0	0
351213	JORDAN SOLDIERVALLEY	11,502	11,661	28,788	36,614	37,079
351213A	JORDAN SOLDIERVALLEY	0	0	0	34,584	33,378
351214	KALONA COOP TEL CO	174,894	137,653	83,122	219,077	174,800
351217	KEYSTONE FRMS COOP	35,233	34,253	88,438	109,293	108,783
351220	LA PORTE CITY TEL CO	20,145	12,615	41,012	56,577	86,996
351222	LA MOTTE TEL CO	14,811	13,159	21,884	28,797	39,272
351223	LAUREL TEL CO, INC	11,348	11,160	29,481	36,534	35,670
351225	LEHIGH VALLEY COOP	56,365	53,225	102,107	126,874	152,484
351228	LONE ROCK CO-OP TEL	10,699	10,682	29,073	35,624	34,029
351229	LOST NATION-ELWOOD	85,698	103,742	117,184	185,111	219,536
351230	NORTHEAST IOWA TEL	44,549	39,727	65,456	85,694	115,348
351232	LYNNVILLE TEL. CO.	11,260	11,254	29,473	36,662	38,494
351235	MANILLA TEL CO	14,783	13,520	21,247	27,651	36,977
351237	MARNE & ELK HORN TEL	48,529	47,728	117,239	146,454	151,077
351238	MARTELLE COOP ASSN	10,842	10,725	29,435	36,411	36,275
351239	MASSENA TEL CO	23,135	22,509	58,895	73,007	72,824
351241	MECHANICSVILLE TEL	13,111	10,008	21,835	29,220	42,839
351242	MILES COOP TEL ASSN	14,504	12,359	22,225	29,334	40,913
351243	MILLER TEL CO - IA	14,891	15,665	14,737	17,376	15,262
351245	MINBURN TEL CO	13,693	13,081	26,829	34,093	38,516
351246	MINERVA VALLEY TEL	25,752	24,947	57,498	71,597	77,001
351247	MODERN COOP TEL CO	51,498	48,808	105,527	130,415	122,661
351248	MONTEZUMA MUTUAL TEL	10,603	0	32,452	46,502	85,084
351250	MUTUAL TEL CO	14,816	12,994	22,075	28,838	38,573
351251	MEDIAPOLIS TEL CO	43,867	38,002	66,613	87,818	120,445
351252	MUTUAL TEL CO	0	0	0	0	0
351257	NORTH ENGLISH COOP	13,379	10,325	21,790	29,203	43,043
351259	NORTHERN IOWA TEL CO	87,604	84,397	204,224	255,280	262,872
351260	NORTHWEST IOWA TEL	0	0	0	0	0

Table 3.35
High-Cost Loop Support Payments by Study Area ($)

Study Area Code	Study Area Name	2000	2001	2002	2003	2004
	IOWA Cont.					
351261	NORTHWEST TEL COOP	43,752	45,126	117,929	146,621	148,816
351262	COMM 1 NETWORK	14,804	13,138	21,826	28,193	37,388
351262A	COMM 1 NETWORK	0	0	0	0	76,425
351263	OGDEN TEL CO - IA	0	0	0	0	1,536
351264	OLIN TEL CO, INC	26,045	24,893	57,101	71,959	76,425
351265	ONSLOW COOP TEL ASSN	12,862	12,549	26,708	32,380	30,946
351266	ORAN MUTUAL TEL CO	11,110	10,093	28,438	35,318	33,192
351269	PALO COOP TEL ASSN	13,718	13,189	25,162	30,728	37,574
351270	PALMER MUTUAL TEL CO	10,867	10,661	29,320	35,838	34,998
351271	PANORA COOP TEL ASSN	0	0	0	0	0
351273	PEOPLES TEL CO - IA	12,607	10,074	21,776	29,341	42,302
351274	CENTURYTEL-POSTVILLE	0	0	0	0	11,685
351275	PRAIRIEBURG TEL CO	13,840	13,677	25,299	30,756	28,981
351276	PRESTON TEL CO	29,605	26,978	42,621	55,534	74,277
351277	RADCLIFFE TEL CO	14,406	13,470	22,870	30,040	37,517
351278	READLYN TEL CO	13,948	11,027	21,984	29,363	42,755
351280	RINGSTED TEL CO	13,495	12,850	27,408	35,938	38,163
351282	ROCKWELL COOP ASSN	45,242	44,078	117,476	145,274	142,863
351283	ROYAL TEL CO	13,913	12,919	27,261	34,703	38,424
351284	RUTHVEN TEL EXCHANGE	12,480	9,935	21,947	29,450	42,273
351285	SAC COUNTY MUTUAL	29,288	27,028	42,571	55,013	72,496
351291	SCHALLER TEL CO	54,113	51,227	111,844	141,082	154,014
351292	SEARSBORO TEL CO	30,330	30,209	43,318	54,141	72,745
351293	SHARON TEL CO	29,482	26,998	42,461	55,767	74,681
351294	SCRANTON TEL CO	14,482	13,490	21,577	31,023	36,315
351295	SHELL ROCK TEL CO	8,023	3,476	18,651	26,126	43,391
351297	HEART OF IOWA COMM.	79,509	77,742	205,759	253,741	249,335
351298	SOUTH SLOPE COOP TEL	0	0	0	0	0
351298A	SOUTH SLOPE COOP TEL	0	0	0	11,414	34,495
351301	SOUTHWEST TEL EXCH	37,423	35,418	80,605	97,845	94,362
351302	SPRINGVILLE COOP TEL	2,399	0	11,686	17,171	38,919
351303	COOP TEL EXCHANGE	23,114	22,905	58,978	72,914	72,590
351304	SWISHER TEL CO	12,939	9,147	21,090	28,371	43,519
351305	STRATFORD MUTUAL TEL	14,392	12,512	22,091	29,023	39,727
351306	SULLY TEL ASSOC	28,836	27,004	43,442	55,725	85,070
351307	SUPERIOR TEL COOP	14,782	14,573	24,289	29,557	26,420
351308	TEMPLETON TEL CO	12,180	11,952	29,089	36,204	38,111
351309	TERRIL TEL. COOP.	14,025	13,119	27,671	34,919	38,550
351310	TITONKA TEL CO	14,807	13,481	21,271	27,346	36,046
351316	UNITED FARMERS TEL	0	0	0	0	0
351319	VAN BUREN TEL CO	82,410	78,660	155,792	192,710	227,703
351320	VAN HORNE COOP TEL	14,635	13,527	20,990	27,326	37,876
351322	VENTURA TEL CO, INC	14,733	13,524	20,939	27,307	36,422
351324	VILLISCA FARMERS TEL	29,677	26,926	42,871	55,851	73,661
351326	WALNUT TEL CO, INC	13,563	10,971	21,994	29,329	42,373
351327	WEBB-DICKENS TEL	0	0	0	0	0
351328	WEBSTER-CALHOUN COOP	176,631	172,985	467,698	577,022	567,567
351329	WELLMAN COOP TEL	0	0	6,286	12,003	34,816
351331	WEST IOWA TEL CO	78,098	60,119	130,752	175,821	257,150
351332	WEST LIBERTY TEL CO	0	0	0	0	0
351334	WESTERN IOWA ASSN	107,968	103,534	212,926	267,124	306,316
351335	WESTSIDE INDEPENDENT	11,502	11,215	29,447	36,441	36,275
351336	WILTON TEL CO	0	0	0	0	0
351337	WINNEBAGO COOP ASSN	215,397	204,581	440,822	560,521	616,812
351342	WOOLSTOCK MUTUAL	11,120	10,237	27,714	34,207	32,488
351343	WYOMING MUTUAL TEL	14,799	12,902	22,076	29,079	39,826
351344	PRAIRIE TEL CO	35,187	34,640	88,449	109,682	110,237

Table 3.35
High-Cost Loop Support Payments by Study Area ($)

Study Area Code	Study Area Name	2000	2001	2002	2003	2004
	IOWA Cont.					
351346	ACE TEL ASSN-IA	228,159	245,319	269,398	237,714	161,705
351405	HILLS TEL CO, INC-IA	76,586	71,831	200,451	246,683	239,438
351424	MABEL COOP TEL-IA	32,741	32,316	87,775	108,793	108,369
351888	GRAND RIVER MUT-IA	0	0	0	0	0
355141	QWEST CORP-IA	0	0	0	0	0
	KANSAS Total	37,139,808	43,186,627	49,144,432	56,467,381	62,997,137
411317	UNITED OF EASTERN KS	8,607,848	8,115,593	7,742,884	7,230,335	8,040,296
411746	BLUE VALLEY TELE-COM	1,332,991	2,282,304	2,539,614	2,535,089	2,495,499
411756	COLUMBUS TELEPHONE	0	0	0	0	0
411758	COUNCIL GROVE TEL CO	0	0	78,221	103,194	211,662
411761	CUNNINGHAM TEL CO	690,557	589,504	572,607	606,158	497,046
411764	ELKHART TEL CO INC	52,392	81,518	168,800	172,985	113,535
411777	GOLDEN BELT TEL ASSN	0	223,654	1,796,753	2,786,914	3,935,246
411778	GORHAM TEL CO	30,272	31,065	42,908	51,943	35,748
411780	HAVILAND TEL CO	140,434	135,488	323,711	1,508,675	2,215,395
411781	H & B COMMUNICATIONS	125,055	99,450	228,887	200,980	164,046
411782	HOME TEL CO	324,696	614,649	624,265	722,475	838,748
411785	J. B. N. TEL CO INC	1,549,857	1,444,580	1,561,546	1,496,907	1,546,140
411788	KANOKLA TEL ASSN-KS	904,317	1,537,688	1,599,321	2,033,872	2,104,030
411791	LA HARPE TEL CO INC	12,644	12,434	28,688	36,493	38,093
411801	MADISON TEL., LLC	199,988	166,249	209,262	296,618	560,361
411807	MOKAN DIAL INC-KS	957,256	1,012,877	1,209,581	1,320,683	1,221,734
411808	MOUNDRIDGE TEL CO	556,751	822,370	1,108,664	1,218,683	1,390,852
411809	MUTUAL TEL CO	4,640	57,937	113,355	279,355	322,976
411814	PEOPLES TELECOM LLC	545,769	683,327	739,478	982,613	973,151
411817	PIONEER TEL ASSN INC	2,128,109	3,748,902	4,136,412	4,254,654	4,244,106
411818	CRAW-KAN TEL COOP	329,638	450,896	1,132,250	1,506,569	1,896,650
411820	RAINBOW TEL COOP	98,242	0	647,375	1,338,497	1,655,914
411826	RURAL TEL SERVICE CO	3,863,848	4,389,312	4,967,593	5,483,992	6,215,744
411827	S & T TEL COOP ASSN	1,976,942	2,007,012	2,078,198	2,399,161	3,198,492
411829	S & A TEL CO INC	598,739	519,348	679,551	635,207	674,610
411831	S. CENTRAL TEL - KS	1,034,541	1,320,253	1,588,449	1,997,316	1,535,890
411833	SOUTHERN KANSAS TEL	1,463,990	2,814,937	3,243,106	3,661,008	3,888,471
411835	SUNFLOWER TEL CO	1,708,352	1,730,646	1,708,300	2,052,552	1,941,883
411839	TRI-COUNTY TEL ASSN	141,489	133,550	158,347	33,292	15,201
411840	TWIN VALLEY TEL INC	169,642	120,842	316,661	460,250	800,517
411841	UNITED TEL ASSN	1,321,769	1,611,055	1,675,727	1,940,653	2,729,027
411842	UTC OF KANSAS	5,177,008	5,328,689	4,588,649	4,931,868	5,030,441
411845	WAMEGO TEL CO INC	0	0	130,578	105,916	336,567
411847	WHEAT STATE TEL, INC	293,217	352,079	516,394	1,145,180	1,234,814
411849	WILSON TEL CO INC	397,244	398,570	560,523	431,647	530,704
411852	ZENDA TEL COMPANY	45,453	65,309	113,746	108,794	85,948
411957	UTC-MO DBA UTC-SE KS	0	0	0	25,412	0
412030	TOTAH TELEPHONE CO	356,118	284,539	214,028	371,440	277,600
415214	SOUTHWESTERN BELL-KS	0	0	0	0	0
	KENTUCKY Total	9,762,684	9,593,765	20,827,776	19,541,076	18,699,344
260396	BALLARD RURAL COOP	82,142	54,327	144,848	199,698	304,630
260398	BRANDENBURG TEL CO	0	0	0	0	0
260401	DUO COUNTY TEL COOP	1,594,789	996,005	1,535,588	1,965,486	2,275,555
260402	ALLTEL KENTUCKY	0	0	225,765	348,431	0
260406	FOOTHILLS RURAL COOP	0	1,491,237	1,242,903	1,686,923	1,579,502
260408	GEARHEART-COALFIELDS	0	0	0	0	0
260411	LESLIE COUNTY TEL CO	1,388,108	1,140,766	1,356,574	1,245,266	1,282,885
260412	LEWISPORT TEL CO	0	0	0	2,743	25,649
260413	LOGAN TEL. COOP. INC	44,949	997,455	1,415,824	2,144,480	2,120,714

Table 3.35
High-Cost Loop Support Payments by Study Area ($)

Study Area Code	Study Area Name	2000	2001	2002	2003	2004
	KENTUCKY Cont.					
260414	MOUNTAIN RURAL COOP	0	0	0	0	0
260415	PEOPLES RURAL COOP	0	0	920,231	1,243,553	1,454,217
260417	SALEM TEL CO	0	0	0	0	0
260418	SOUTH CENTRAL RURAL	0	2,157,344	3,373,800	5,244,499	5,384,635
260419	THACKER/GRIGSBY TEL	18,716	0	78,813	111,219	235,125
260421	WEST KENTUCKY RURAL	233,050	161,154	405,150	551,235	824,846
265061	CINCINNATI BELL-KY	0	0	0	0	0
265182	SO CENTRAL BELL-KY	0	0	0	0	0
269690	KY ALLTEL-LEXINGTON	816,299	0	720,170	0	1,409,699
269691	KY ALLTEL-LONDON	5,584,632	2,595,476	10,128,281	4,797,542	3,211,586
	LOUISIANA Total	44,605,176	45,068,872	50,302,545	50,101,954	50,799,877
270423	CENTURYTEL-CENTR LA	5,177,583	5,186,971	5,326,062	5,756,075	6,047,604
270424	CENTURYTEL-SE LA	2,506,748	2,322,741	2,473,657	2,058,722	2,177,882
270425	CAMERON TEL CO - LA	2,612,462	2,634,509	2,954,405	3,206,806	3,397,178
270426	CAMPTI-PLEASANT HILL	59,326	190,293	740,806	1,066,141	1,193,185
270427	CENTURYTEL-CHATHAM	2,046,933	1,965,233	2,026,280	1,628,667	1,306,988
270428	DELCAMBRE TEL CO	0	0	3,636	3,271	28,705
270429	EAST ASCENSION TEL	3,165,021	3,216,749	4,126,643	5,051,696	4,725,707
270430	ELIZABETH TEL CO	1,846,577	1,963,970	1,977,679	2,245,047	2,276,575
270431	CENTURYTEL-NW LA	3,011,251	3,086,411	3,176,076	2,927,312	2,652,744
270432	KAPLAN TEL CO	0	765,008	1,183,050	992,857	1,276,780
270433	LAFOURCHE TEL CO	1,922,069	1,805,895	2,674,903	2,401,411	2,391,985
270434	CENTURYTEL-EVANGELIN	12,851,043	13,000,400	13,686,045	13,301,015	13,642,629
270435	NORTHEAST LOUISIANA	644,894	568,354	668,059	668,273	616,031
270436	CENTURY NORTH LA	3,055,653	2,545,120	2,614,573	2,299,990	2,298,255
270438	RESERVE TEL CO	15,823	4,808	492,770	449,576	201,685
270439	CENTURYTEL-RINGGOLD	439,533	411,192	400,318	382,559	388,030
270440	CENTURYTEL - EAST LA	1,246,309	1,213,559	1,200,990	1,085,939	1,043,177
270441	STAR TEL CO	1,359,283	1,481,810	1,852,118	1,761,696	2,361,816
270442	CENTURYTEL-SW LA	2,644,670	2,705,848	2,724,474	2,814,901	2,772,923
275183	SO CENTRAL BELL-LA	0	0	0	0	0
	MAINE Total	6,887,235	6,747,888	7,782,654	7,122,451	5,744,980
100002	OXFORD WEST TEL CO	243,664	147,466	198,117	245,583	191,080
100003	LINCOLNVILLE TEL CO	0	0	0	0	0
100004	CHINA TEL CO.	220,902	210,301	225,546	110,265	36,406
100005	COBBOSSEECONTEE TEL	14,524	11,526	22,234	29,503	43,167
100007	ISLAND TEL CO	199,426	220,715	218,714	214,809	150,536
100010	HAMPDEN TEL CO	0	0	0	0	0
100011	HARTLAND & ST ALBANS	126,599	101,991	144,195	115,979	189,016
100015	COMMUNITY SERVICE	0	0	0	0	109,624
100019	OXFORD COUNTY TEL	67,926	42,671	119,683	163,418	260,932
100020	PINE TREE TEL & TEL	0	0	0	0	0
100022	SACO RIVER TEL & TEL	0	0	0	0	0
100024	SOMERSET TEL CO	1,108,881	1,014,034	1,121,380	896,804	774,309
100025	STANDISH TEL CO	615,602	992,916	1,202,478	916,567	398,281
100027	UNION RIVER TEL CO	458,560	409,678	477,903	434,103	446,301
100029	UNITY TEL CO., INC.	480,345	361,474	466,693	453,971	446,826
100031	WARREN TEL CO	83,407	70,317	65,360	155,556	243,849
100034	WEST PENOBSCOT TEL	91,261	29,587	47,039	55,077	48,485
103313	NORTHLAND TEL CO-ME	2,421,913	2,563,810	2,630,557	2,666,814	1,894,639
103315	MID MAINE TELECOM	754,225	571,402	842,755	664,003	511,529
105111	VERIZON MAINE	0	0	0	0	0
	MARYLAND Total	0	0	200,694	320,026	334,879
180216	ARMSTRONG TEL OF MD	0	0	200,694	320,026	334,879

Table 3.35
High-Cost Loop Support Payments by Study Area ($)

Study Area Code	Study Area Name	2000	2001	2002	2003	2004
	MARYLAND Cont.					
185030	VERIZON MARYLAND INC	0	0	0	0	0
	MASSACHUSETTS Total	19,966	90,236	239,207	170,379	158,999
110036	GRANBY TEL & TEL -MA	0	78,448	195,069	121,164	113,790
110037	RICHMOND TEL CO	19,966	11,789	44,138	49,215	45,208
115112	VERIZON MASS.	0	0	0	0	0
	MICHIGAN Total	21,112,176	20,949,089	24,472,107	21,937,786	22,078,932
310669	ALLENDALE TEL CO	0	0	0	0	0
310671	CENTURY TEL. MIDWEST	4,844,301	4,867,693	5,239,905	4,378,225	4,409,343
310672	COMM CORP OF MI	332,373	246,679	294,621	355,610	328,643
310675	BARAGA TEL CO	0	0	54,335	82,339	165,344
310676	BARRY COUNTY TEL CO	0	0	0	0	7,941
310677	ISLAND TEL CO	298,823	199,727	168,421	157,971	115,008
310678	BLANCHARD TEL ASSN	0	0	6,784	11,414	35,042
310679	BLOOMINGDALE TEL CO	425,230	465,544	697,770	498,216	635,639
310680	CHIPPEWA COUNTY TEL	255,807	340,383	244,697	241,377	214,763
310682	FRONTIER-MICHIGAN	0	0	0	0	0
310683	CARR TEL CO	66,849	16,506	41,842	26,756	0
310685	CHATHAM TEL CO - MI	420,568	415,844	456,273	479,974	369,757
310688	CLIMAX TEL CO	0	0	0	8,618	36,129
310689	CENTURYTEL-UPPER MI	2,013,182	1,986,548	2,263,122	2,406,702	2,302,966
310691	DEERFIELD FARMERS	1,049,217	1,025,127	1,090,887	1,159,991	1,226,586
310692	DRENTHE TEL CO	14,469	12,409	22,201	29,327	40,664
310694	FARMERS DBA CHAPIN	14,845	13,340	21,737	28,543	38,847
310695	VERIZON NORTH-MI	1,126,908	0	0	0	0
310702	CENTURY OF MICHIGAN	5,077,283	4,907,218	5,895,972	4,623,739	5,146,437
310703	KALEVA TEL CO	59,325	53,942	86,350	113,270	152,518
310704	ACE TEL OF MICHIGAN	201,871	175,910	227,220	349,818	369,185
310705	CENTURY-NORTHN MICH.	0	749,357	459,304	593,967	127,029
310708	LENNON TEL CO	0	415,673	376,841	464,735	537,796
310711	MIDWAY TEL CO	256,429	297,551	378,573	436,425	390,876
310713	HIAWATHA COMM.	693,860	753,186	751,667	630,683	436,967
310714	OGDEN TEL CO	17,509	18,308	20,246	111,277	103,198
310717	ONTONAGON COUNTY TEL	364,154	318,689	299,859	207,171	253,583
310720	PENINSULA TEL CO -MI	206,606	267,406	272,370	256,790	199,269
310721	PIGEON TEL CO	327,622	223,482	444,352	332,188	516,399
310725	SAND CREEK TEL CO	4,791	0	14,800	21,795	42,036
310726	SHIAWASSEE TEL CO	480,872	506,128	632,254	637,946	602,564
310728	SPRINGPORT TEL CO	72,480	147,520	240,066	273,519	248,309
310732	UPPER PENINSULA TEL	2,033,484	1,988,930	2,220,981	2,352,570	2,244,962
310734	WALDRON TEL CO	155,802	137,764	170,295	216,252	205,631
310735	WESTPHALIA TEL CO	8,999	4,543	18,382	24,971	42,399
310737	WINN TEL CO	193,174	233,840	209,367	205,948	330,530
310738	WOLVERINE TEL CO	95,344	159,841	124,030	219,660	202,573
313033	VERIZON N-MI(ALLTEL)	0	0	1,026,583	0	0
315090	MICHIGAN BELL TEL CO	0	0	0	0	0
	MINNESOTA Total	15,446,025	14,448,259	25,003,726	27,619,124	26,161,509
361123	CITIZENS-FRONTIER-MN	0	0	3,632,154	2,214,364	139,606
361337	WINNEBAGO COOP ASSN	56,786	55,822	98,910	120,840	112,004
361346	ACE TEL ASSN-MN	0	0	0	58,555	0
361347	ALBANY MUTUAL ASSN	26,650	12,952	51,319	72,803	127,183
361348	WILDERNESS VALLEY	12,058	13,378	9,916	11,939	10,930
361350	ARVIG TEL CO	1,105,941	1,054,102	1,502,138	1,431,197	1,410,411
361353	CITY OF BARNESVILLE	6,097	1,251	14,709	21,795	41,189
361356	BENTON COOP TEL CO	70,393	56,631	110,123	146,597	216,279

Table 3.35
High-Cost Loop Support Payments by Study Area ($)

Study Area Code	Study Area Name	2000	2001	2002	2003	2004
	MINNESOTA Cont.					
361357	BLACKDUCK TEL CO	87,488	30,731	87,627	94,592	102,764
361357A	BLACKDUCK TEL CO	0	0	0	0	0
361358	BLUE EARTH VALLEY	58,654	26,524	129,254	176,781	302,354
361362	BRIDGEWATER TEL CO	0	0	0	0	0
361365	CALLAWAY TEL CO	10,509	9,766	28,116	34,716	33,378
361367	FRONTIER-MINNESOTA	0	0	0	0	0
361370	CLARA CITY TEL EXCH	77,682	63,063	192,137	137,025	116,612
361372	CLEMENTS TEL CO	14,444	13,890	24,616	31,204	28,646
361373	CONSOLIDATED TEL CO	126,111	87,053	206,634	278,360	435,350
361374	ARROWHEAD COMM CORP	207,845	168,355	185,264	173,986	151,115
361375	MID-COMM-HICKORYTECH	149,360	117,357	242,376	318,115	477,526
361380	DELAVAN TEL CO	11,348	11,083	29,333	36,229	35,716
361381	DUNNELL TEL CO	10,769	10,157	27,555	33,182	30,871
361383	EAGLE VALLEY TEL CO	85,482	63,320	63,263	53,944	37,342
361384	EASTON TEL CO	10,832	10,162	28,407	35,282	34,140
361385	EAST OTTER TAIL TEL	1,343,410	562,321	2,059,610	1,892,398	2,007,867
361386	ECKLES TEL CO	0	0	0	260,774	241,704
361387	EMILY COOP TEL CO	100,235	67,802	122,792	169,669	177,371
361389	FARMERS MUTUAL TEL	41,312	40,308	113,597	140,081	134,478
361390	FEDERATED TEL COOP	75,056	74,397	201,085	247,414	240,667
361391	FELTON TEL CO. INC.	74,162	75,704	92,729	81,898	68,668
361395	GARDEN VALLEY TEL CO	102,132	262,036	716,165	668,928	912,453
361396	GARDONVILLE COOP TEL	55,735	46,806	88,461	117,861	168,677
361399	GRANADA TEL CO	28,685	14,552	12,785	0	0
361401	HALSTAD TEL CO	155,242	158,252	207,177	250,704	224,000
361403	FEDERATED UTILITIES	14,504	12,194	22,223	29,364	40,974
361404	HARMONY TEL CO	28,068	26,397	51,422	64,725	75,477
361405	HILLS TEL CO, INC	42,848	42,685	71,921	89,497	83,169
361408	HOME TEL CO - MN	44,542	40,367	64,456	84,168	112,570
361409	HUTCHINSON TEL CO	0	0	0	0	0
361410	JOHNSON TEL CO	626,867	778,469	862,322	1,036,741	921,453
361412	KASSON & MANTORVILLE	0	0	937	10,065	75,894
361413	MID STATE DBA KMP	57,462	53,709	95,205	121,822	150,429
361414	LAKEDALE TEL CO	0	0	0	0	0
361419	LISMORE COOP TEL CO	11,738	11,327	29,440	36,544	36,067
361422	LONSDALE TEL CO	0	0	0	0	18,162
361423	LOWRY TEL CO, LLC	13,467	10,687	22,091	29,393	42,617
361424	MABEL COOP TEL - MN	25,325	24,364	58,195	73,131	76,344
361425	CHRISTENSEN-MADELIA	0	0	0	0	16,789
361426	MANCHESTER-HARTLAND	22,697	22,818	58,931	73,276	73,503
361427	MANKATO-HICKORYTECH	0	0	0	0	0
361430	MELROSE TEL CO	23,010	0	92,846	143,506	309,702
361431	MIDWEST TEL CO	59,155	52,382	87,801	115,871	158,609
361433	MID STATE TEL CO	188,705	133,409	272,451	343,253	398,861
361437	MINNESOTA LAKE TEL	14,705	13,508	20,939	27,564	35,590
361439	MINNESOTA VALLEY TEL	35,545	34,041	88,438	109,672	109,177
361440	CANNON VLY TELECOM	58,147	54,013	89,574	114,337	146,525
361442	NEW ULM TELECOM, INC	0	0	201,961	495,450	316,888
361443	LORETEL SYSTEMS, INC	0	0	72,876	126,162	331,177
361445	CENTURYTEL-MINNESOTA	4,430,664	5,688,219	5,761,654	6,548,299	5,801,860
361448	OSAKIS TEL CO	0	0	0	0	0
361450	PARK REGION MUTUAL	86,065	72,079	133,378	177,017	253,219
361451	PAUL BUNYAN RURAL	508,980	584,525	724,922	1,559,966	2,218,886
361453	PEOPLES TEL CO - MN	567,071	675,393	831,803	822,145	730,021
361454	PINE ISLAND TEL CO	169,843	138,821	129,201	438,985	359,840
361456	UTC OF MINNESOTA	1,530,635	0	0	0	0
361472	REDWOOD COUNTY TEL	147,997	132,752	220,018	292,839	409,691

Table 3.35
High-Cost Loop Support Payments by Study Area ($)

Study Area Code	Study Area Name	2000	2001	2002	2003	2004
	MINNESOTA Cont.					
361474	ROTHSAY TEL CO, INC	14,463	13,489	21,721	30,547	36,903
361475	RUNESTONE TEL ASSN	127,691	119,954	212,124	273,379	336,172
361476	SACRED HEART TEL CO	14,400	13,465	24,960	32,424	38,049
361479	SCOTT RICE -INTEGRA	0	0	0	0	0
361482	SHERBURNE CTY RURAL	0	0	0	0	0
361483	SLEEPY EYE TEL CO	125,603	0	245,698	389,893	533,532
361485	SPRING GROVE COOP	29,515	26,655	43,374	56,858	76,832
361487	STARBUCK TEL CO	0	0	0	0	21,752
361491	TWIN VALLEY-ULEN TEL	1,149,545	1,005,788	1,184,340	1,308,315	957,496
361494	UPSALA COOP TEL ASSN	10,327	6,044	20,142	23,266	43,305
361495	VALLEY TEL CO - MN	25,787	24,880	57,400	72,177	76,870
361499	CROSSLAKE TEL CO	0	0	0	0	0
361500	NORTHERN TEL CO - MN	9,012	10,147	5,995	7,377	8,709
361501	WEST CENTRAL TEL	626,991	1,150,734	1,142,185	1,104,503	1,393,209
361502	WESTERN TEL CO	5,952	0	26,598	42,702	83,640
361505	WIKSTROM TEL CO, INC	209,250	205,656	530,846	658,258	672,227
361507	WINSTED TEL CO	0	0	0	0	6,002
361508	WINTHROP TEL CO	4,693	0	16,236	22,749	42,036
361510	WOODSTOCK TEL CO	57,241	51,551	142,279	174,978	168,566
361512	WOLVERTON TEL CO	14,813	15,066	22,181	27,312	24,778
361515	ZUMBROTA TEL CO	0	0	0	0	0
361654	INTERSTATE TELECOMM.	43,592	40,500	64,732	83,238	108,676
365142	QWEST CORP-MN	0	0	0	0	0
367123	CITIZENS-FRONTIER-MN	164,693	54,396	899,657	1,036,124	209,962
	MISSISSIPPI Total	13,851,629	15,762,328	19,187,387	19,103,665	19,665,827
280446	BAY SPRINGS TEL CO	1,615,263	1,825,788	2,032,648	1,974,859	2,295,677
280447	BRUCE TEL CO - MS	55,698	45,204	657,390	567,150	782,148
280448	CALHOUN CITY TEL CO	557,019	642,497	730,624	755,867	690,057
280451	DECATUR TEL CO -MS	0	0	0	0	0
280452	DELTA TEL CO	1,560,826	1,529,990	1,638,786	1,430,807	1,413,055
280453	ALLTEL MISSISSIPPI	1,584,485	1,910,811	1,723,600	1,657,439	1,417,885
280454	FRANKLIN TEL CO - MS	2,569,633	2,721,811	3,560,931	3,437,006	3,738,726
280455	FULTON TEL CO	0	0	412,131	323,965	267,500
280456	GEORGETOWN TEL CO	262,935	286,221	293,540	336,170	374,074
280457	LAKESIDE TEL. CO.	154,760	185,664	209,459	265,981	277,533
280458	CENTURYTEL - N. MISS	3,616,560	4,545,911	5,465,724	5,656,411	5,925,580
280460	FRONTIER-MISSISSIPPI	0	0	0	18,065	102,526
280461	NOXAPATER TEL CO	133,623	144,332	260,441	243,657	209,915
280462	MOUND BAYOU TEL & CO	10,601	6,429	116,107	74,127	144,045
280466	SLEDGE TEL CO	252,336	266,016	283,342	544,712	313,826
280467	SMITHVILLE TEL CO	9,004	4,827	16,236	23,639	42,230
283301	SOUTHEAST MS TEL CO	1,457,151	1,639,005	1,765,367	1,764,842	1,627,709
285184	SO CENTRAL BELL-MS	0	0	0	0	0
287449	MYRTLE TEL CO	11,734	7,821	21,060	28,968	43,343
	MISSOURI Total	37,878,138	33,150,464	37,562,245	40,632,630	39,750,643
420463	BPS TEL. CO.	294,091	431,464	201,808	306,738	336,043
420472	CASS COUNTY TEL. CO.	1,663,429	2,344,668	3,075,100	3,011,029	3,111,529
421151	SPECTRA COMM. GROUP	0	0	0	7,901,106	8,556,678
421206	IAMO TEL CO - MO	41,739	41,092	115,187	141,667	138,161
421759	CRAW-KAN TEL COOP-MO	76,717	74,402	171,451	214,285	231,306
421807	MOKAN DIAL INC-MO	213,361	320,961	305,156	309,306	386,757
421860	ALMA COMM. CO.	12,238	11,858	29,427	36,654	37,296
421864	CHARITON VALLEY TEL	3,421,172	3,973,261	3,217,508	3,538,001	3,858,032
421865	CITIZENS TEL CO - MO	597,021	720,334	785,031	897,518	879,155
421866	OZARK TEL. CO.	325,636	783,622	1,044,369	1,035,013	954,173

Table 3.35
High-Cost Loop Support Payments by Study Area ($)

Study Area Code	Study Area Name	2000	2001	2002	2003	2004
	MISSOURI Cont.					
421874	ELLINGTON TEL CO	60,788	57,255	147,361	346,431	280,352
421876	FARBER TEL CO	13,523	12,534	26,757	30,756	27,957
421882	FIDELITY TEL CO	178,667	123,141	70,178	61,585	130,355
421885	ALLTEL MISSOURI	6,514,484	6,008,688	5,740,650	4,878,051	2,657,053
421886	GOODMAN TEL CO	175,468	180,660	142,748	410,371	416,622
421887	GRANBY TEL CO - MO	0	0	509,561	573,303	661,684
421888	GRAND RIVER MUT-MO	1,198,582	1,021,191	1,134,054	1,013,110	1,227,823
421890	GREEN HILLS TEL CORP	1,111,497	1,126,629	1,273,740	1,118,877	1,110,365
421893	CHOCTAW TELEPHONE CO	14,547	13,513	21,056	27,419	36,814
421900	KLM TEL CO	49,708	48,292	116,618	145,118	152,975
421901	KINGDOM TELEPHONE CO	693,707	810,598	1,034,868	1,043,756	1,215,842
421908	LE-RU TELEPHONE CO	727,246	754,804	697,460	775,853	1,006,082
421912	MCDONALD COUNTY TEL	463,833	772,896	876,829	1,022,663	1,091,667
421914	MARK TWAIN RURAL TEL	1,226,203	1,502,616	1,803,556	2,217,121	2,349,966
421917	MID-MISSOURI TEL CO	2,035,262	2,778,529	2,517,172	2,748,411	2,415,282
421920	MILLER TEL CO - MO	9,201	4,879	259,685	226,312	368,616
421927	NEW FLORENCE TEL CO	13,561	18,237	17,968	42,648	89,248
421928	NEW LONDON TEL CO	165,816	147,799	140,057	119,177	94,369
421929	HOLWAY TEL CO	265,786	256,402	256,105	240,609	221,233
421931	NE MISSOURI RURAL	662,913	506,512	764,992	983,517	1,657,616
421932	LATHROP TEL COMPANY	0	0	4,621	9,819	34,356
421934	ORCHARD FARM TEL CO	131,467	101,313	96,641	64,339	60,316
421935	OREGON FARMERS MUT	5,712	848	46,160	242,903	204,454
421936	PEACE VALLEY TEL CO	13,015	12,643	26,934	32,363	38,090
421942	ROCK PORT TEL CO	44,154	40,501	63,560	83,302	112,195
421945	SENECA TEL CO	0	0	0	0	50,439
421949	STEELVILLE TEL EXCH	1,258,893	1,779,234	1,917,236	1,724,518	2,103,050
421951	STOUTLAND TEL CO	675,937	612,812	518,661	461,094	387,433
421957	UTC OF MISSOURI	1,413,507	1,219,339	1,209,167	795,466	627,511
425213	SOUTHWESTERN BELL-MO	0	0	0	0	0
429784	CENTURYTEL-MO CEN	5,483,585	2,582,752	1,811,823	538,227	0
429785	CENTURYTEL-MO BELLE	494,833	451,602	375,334	431,713	176,815
429786	CENTURYTEL-MO SOUTH	2,407,425	1,369,419	4,995,657	832,480	254,932
429787	CENTURYTEL-MO SW	3,723,413	133,166	0	0	0
	MONTANA Total	24,856,662	26,137,501	28,109,401	27,649,440	27,948,400
482235	BLACKFOOT TEL - BTC	2,004,027	1,900,863	2,316,111	2,429,002	2,562,709
482241	HOT SPRINGS TEL CO	191,704	153,111	176,730	226,576	227,269
482242	INTERBEL TEL COOP	1,482,954	1,494,362	1,699,077	1,649,598	1,911,903
482244	LINCOLN TEL CO INC	61,566	51,540	53,400	8,174	0
482246	MID-RIVERS TEL COOP	3,442,855	3,519,241	3,537,045	3,407,469	3,487,656
482247	NEMONT TEL COOP-MT	2,280,291	2,485,004	2,626,814	2,245,739	1,784,107
482248	NORTHERN TEL COOP	486,554	421,558	720,475	755,278	793,450
482249	CENTURYTEL-MONTANA	785,730	598,488	864,987	1,377,942	1,266,616
482250	PROJECT TEL CO	1,132,123	1,131,490	1,023,185	1,149,388	1,579,068
482251	RANGE TEL COOP-MT	1,138,109	1,161,156	1,140,934	834,968	757,131
482252	RONAN TEL CO	0	0	0	0	0
482254	SOUTHERN MONTANA TEL	280,436	320,467	279,682	284,623	302,364
482255	3-RIVERS TEL COOP	3,880,603	4,310,058	4,823,551	4,877,595	4,909,889
482257	TRIANGLE TEL COOP	329,947	453,340	857,726	986,853	1,769,222
483308	BLACKFOOT TEL - CFT	3,767,447	4,389,309	4,399,733	4,199,297	3,694,969
483310	CENTRAL MONTANA	2,242,608	2,113,664	1,970,607	1,828,658	1,983,782
484322	CITIZENS-FRONTIER-MT	1,349,711	1,633,849	1,619,343	1,388,280	918,265
485104	QWEST CORP-MT	0	0	0	0	0
	NEBRASKA Total	7,942,359	8,521,197	10,794,033	13,430,906	14,644,316
371128	CITIZENS-FRONTIER-NE	0	0	0	0	0

Table 3.35
High-Cost Loop Support Payments by Study Area ($)

Study Area Code	Study Area Name	2000	2001	2002	2003	2004
	NEBRASKA Cont.					
371516	ARAPAHOE TEL CO	355,818	354,975	603,941	814,012	795,045
371517	ARLINGTON TEL CO	154,634	163,616	179,056	215,707	230,871
371518	ELSIE COMM., INC.	248,994	325,267	358,146	365,256	387,737
371524	BLAIR TEL CO	0	0	88,823	41,907	202,523
371525	THREE RIVER TELCO	184,208	319,672	318,683	425,234	471,997
371526	CAMBRIDGE TEL CO -NE	249,135	225,702	222,521	200,998	146,863
371530	CONSOLIDATED TELCO	56,157	55,591	146,629	181,229	178,579
371531	CLARKS TELECOM CO.	174,955	185,149	284,015	296,695	195,819
371532	CONSOLIDATED TEL CO	213,060	211,837	369,119	444,013	410,148
371534	COZAD TEL CO	0	0	0	56,881	0
371536	CURTIS TEL CO	351,818	450,326	505,771	513,139	509,363
371537	DALTON TEL CO, INC	302,430	395,483	853,580	1,058,596	1,167,490
371540	DILLER TEL CO	35,258	16,182	190,599	219,321	237,937
371542	EASTERN NEBRASKA TEL	436,130	393,832	404,714	371,694	320,135
371553	GLENWOOD TEL MEMBER	143,766	216,641	482,111	892,592	1,445,333
371555	HAMILTON TEL CO	131,340	112,280	199,469	262,231	355,350
371556	HARTINGTON TEL CO	0	0	0	5,057	24,535
371557	HARTMAN TEL EXCH INC	104,799	124,090	266,449	280,507	320,481
371558	HEMINGFORD COOP TEL	110,769	863,188	1,123,347	1,352,149	1,205,265
371559	HENDERSON CO-OP TEL	8,907	15,858	49,194	86,218	221,030
371561	HERSHEY COOP TEL CO	13,276	11,162	22,187	29,476	41,169
371562	CONSOLIDATED TELECOM	40,877	38,867	79,527	99,917	115,377
371563	HOOPER TEL CO	29,708	26,574	43,365	56,499	74,309
371565	K & M TEL CO, INC	22,608	22,490	58,870	72,881	72,344
371567	KEYSTONE-ARTHUR TEL	161,309	220,915	202,622	207,114	157,341
371568	ALLTEL NEBRASKA, INC	0	0	0	0	0
371574	NEBRASKA CENTRAL TEL	261,320	24,827	136,797	473,478	338,205
371576	NORTHEAST NEBRASKA	235,058	227,334	151,577	984,957	1,330,382
371577	GREAT PLAINS COMMUN	1,523,134	1,395,238	1,379,686	1,152,746	1,261,936
371581	PIERCE TEL CO	22,941	16,366	42,744	57,413	86,798
371582	PLAINVIEW TEL CO	4,488	680	17,266	25,156	42,868
371586	ROCK COUNTY TEL CO	304,758	214,883	197,607	254,634	224,682
371590	SODTOWN TEL CO	14,291	15,225	13,595	16,258	14,741
371591	SE NEBRASKA TEL CO	593,388	445,468	488,244	597,966	485,119
371592	STANTON TELECOM INC.	227,475	234,389	235,670	416,033	545,615
371595	UTC OF THE WEST-NE	394,487	360,098	161,793	0	87,476
371597	WAUNETA TEL CO	377,725	380,382	377,977	397,160	440,040
372455	BENKELMAN TEL CO	453,340	456,608	538,342	505,780	499,416
375143	QWEST CORP-NE	0	0	0	0	0
	NEVADA Total	4,627,393	6,080,870	6,787,578	6,885,393	6,361,821
552220	FILER MUTUAL TEL -NV	0	0	0	0	0
552223	CENTURY-GEM STATE-NV	54,446	85,029	88,128	108,744	71,907
552233	RURAL TEL CO - NV	344,388	316,638	391,503	554,551	512,901
552284	BEEHIVE TEL CO - NV	44,009	72,464	70,658	126,332	196,936
552302	VERIZON CALIF-NV	0	0	0	0	0
552348	CENTEL OF NV	0	0	0	0	0
552349	CHURCHILL-CC COMM.	1,653,880	1,573,834	2,046,859	1,917,254	1,834,949
552351	LINCOLN CTY TEL SYS	15,860	0	0	42,264	46,551
552353	MOAPA VALLEY TEL CO.	0	0	0	0	0
552356	RIO VIRGIN TEL CO	0	0	0	0	0
553304	HUMBOLDT TEL CO	663,523	796,962	1,004,896	1,150,088	1,229,315
554431	CITIZENS-FRONTIER-NV	1,726,682	3,235,943	2,833,486	2,915,897	2,418,895
554432	CITIZENS-FRONTIER-NV	124,605	0	352,047	70,263	50,366
555173	NEVADA BELL	0	0	0	0	0

Table 3.35
High-Cost Loop Support Payments by Study Area ($)

Study Area Code	Study Area Name	2000	2001	2002	2003	2004
	NEW HAMPSHIRE Total	1,269,735	639,107	970,605	828,586	877,478
120038	BRETTON WOODS TEL CO	0	0	0	0	0
120039	GRANITE STATE TEL	484,143	373,939	620,471	496,757	598,622
120042	DIXVILLE TEL CO	14,772	12,919	27,439	31,640	41,268
120043	DUNBARTON TEL CO	0	0	0	0	17,444
120045	KEARSARGE TEL CO	488,497	204,335	147,292	248,927	135,396
120047	MERRIMACK COUNTY TEL	92,543	47,914	175,402	51,263	84,748
120049	UNION TEL CO	0	0	0	0	0
120050	WILTON TEL CO - NH	0	0	0	0	0
123321	MCTA, INC.	189,780	0	0	0	0
125113	VERIZON NEWHAMPSHIRE	0	0	0	0	0
	NEW JERSEY Total	0	0	0	0	0
160135	WARWICK VALLEY-NJ	0	0	0	0	0
160138	UNITED TEL - NJ, INC	0	0	0	0	0
165120	VERIZON NEW JERSEY	0	0	0	0	0
	NEW MEXICO Total	19,523,470	17,489,398	19,703,657	17,285,785	19,215,068
491164	VALOR-NM#1	0	0	0	0	0
491193	VALOR-NM#2	1,255,678	403,417	1,073,924	0	9,958
491231	MESCALERO APACHE	0	1,424,214	1,596,840	573,572	1,562,413
492066	DELL TEL CO-OP - NM	491,433	627,102	579,662	523,299	644,295
492176	VALLEY TEL COOP - NM	500,443	487,669	611,178	664,263	651,938
492259	BACA VALLEY TEL CO	399,521	463,887	450,127	503,380	428,466
492262	ENMR TEL COOP INC-NM	2,869,393	2,634,941	2,387,927	1,659,759	1,067,733
492263	LA JICARITA RURAL	487,257	509,046	989,032	1,063,224	933,325
492264	LEACO RURAL TEL COOP	792,037	924,331	1,287,533	1,395,279	1,985,207
492265	TULAROSA BASIN TEL.	627,179	794,454	976,030	1,094,524	1,115,040
492268	WESTERN NEW MEXICO	3,028,119	3,081,329	3,373,552	3,427,756	3,549,467
492270	PENASCO VALLEY TEL	2,120,747	2,124,650	2,162,056	2,280,184	3,018,771
492272	ROOSEVELT CNTY RURAL	653,901	871,631	886,767	798,776	832,593
492274	CENTURYTEL SW-NM	1,310,800	1,326,453	1,468,571	1,813,107	1,917,150
494449	NAVAJO-NM-FRONTIER	1,518,800	1,816,276	1,860,458	1,488,662	1,498,711
495105	QWEST CORP-NM	3,468,162	0	0	0	0
	NEW YORK Total	14,626,310	10,790,267	12,078,429	10,274,397	10,135,120
150071	ARMSTRONG TEL CO-NY	360,133	387,908	507,253	473,654	486,631
150072	FRONTIER-AUSABLE VAL	404,432	176,819	216,112	172,005	183,809
150073	BERKSHIRE TEL CORP	0	26,085	113,938	130,999	0
150076	CASSADAGA TEL CORP	0	0	0	3,721	27,325
150077	CHAMPLAIN TEL CO	2,171,934	743,443	773,908	240,066	257,614
150078	CHAUTAUQUA & ERIE	0	0	0	0	0
150079	CHAZY & WESTPORT	451,440	365,434	342,423	312,844	324,321
150081	CITIZENS HAMMOND NY	1,253,340	1,253,646	1,230,420	960,466	942,204
150084	TACONIC TEL CORP	0	0	0	0	0
150085	CROWN POINT TEL CORP	409,706	404,090	400,808	456,921	448,665
150088	DELHI TEL CO	0	0	0	0	0
150089	DEPOSIT TEL CO	318,334	0	17,651	0	0
150091	DUNKIRK & FREDONIA	0	0	0	0	0
150092	EDWARDS TEL CO	1,132,983	540,246	513,630	499,370	390,283
150093	EMPIRE TEL CORP	40,188	154,178	50,487	0	0
150095	FISHERS ISLAND TEL	0	0	5,709	1,165	0
150097	GERMANTOWN TEL CO	757,462	743,978	705,445	657,746	538,991
150099	HANCOCK TEL CO	90,304	95,242	97,810	115,822	112,061
150100	FRONTIER COMM OF NY	0	0	0	0	0
150104	MARGARETVILLE TEL CO	95,207	178,298	134,730	143,285	75,302
150105	MIDDLEBURGH TEL CO	57,237	30,957	65,567	0	0
150106	ALLTEL NY-FULTON	297,116	0	0	0	0

Table 3.35
High-Cost Loop Support Payments by Study Area ($)

Study Area Code	Study Area Name	2000	2001	2002	2003	2004
	NEW YORK Cont.					
150107	NEWPORT TEL CO	271,810	260,889	273,356	163,716	141,943
150108	NICHOLVILLE TEL CO	817,050	589,040	701,768	626,807	644,403
150109	ALLTEL NY-JAMESTOWN	0	0	0	0	0
150110	OGDEN TEL DBA FRNTER	0	0	0	0	0
150111	ONEIDA COUNTY RURAL	677,932	440,306	779,722	457,638	537,387
150112	ONTARIO TEL CO, INC.	0	0	0	0	0
150113	ALLTEL NY-RED JACKET	0	0	0	0	0
150114	ORISKANY FALLS TEL	13,269	0	0	0	0
150116	PATTERSONVILLE TEL	42,759	28,011	110,692	89,158	103,219
150118	PORT BYRON TEL CO	573,839	406,867	392,747	278,184	260,315
150121	FRONTIER-ROCHESTER	0	0	0	0	0
150122	FRONTIER-SENECA GORH	0	0	21,655	0	0
150125	STATE TEL CO	0	0	0	0	0
150128	FRONTIER-SYLVAN LAKE	74,570	0	0	0	0
150129	TOWNSHIP TEL CO	964,181	9,983	205,377	304,631	166,801
150131	TRUMANSBURG TEL CO.	296,093	277,029	390,446	504,939	419,971
150133	VERNON TEL CO	6,329	0	0	0	0
150135	WARWICK VALLEY-NY	0	0	0	0	0
154532	CITIZENS-FRONTIER-NY	1,370,517	1,656,262	1,756,941	1,109,348	1,117,472
154533	CITIZENS-FRONTIER-NY	0	0	0	0	1,745,860
154534	CITIZENS-FRONTIER-NY	1,678,147	2,021,555	2,269,832	2,571,911	1,210,544
155130	VERIZON NEW YORK	0	0	0	0	0
	NORTH CAROLINA Total	11,423,863	8,185,631	15,526,290	12,377,057	14,196,100
230468	ATLANTIC MEMBERSHIP	0	0	0	0	732,564
230469	BARNARDSVILLE TEL CO	267,483	242,358	344,101	285,353	274,019
230470	CAROLINA TEL & TEL	0	0	0	0	0
230471	CENTEL OF NC	0	0	0	0	0
230473	CITIZENS TEL CO	1,926,131	1,919,086	3,070,247	2,284,840	2,624,324
230474	CONCORD TEL CO	0	0	0	0	0
230476	ALLTEL CAROLINA-NO	0	0	0	13,703	0
230478	ELLERBE TEL CO	0	0	0	0	0
230479	VERIZON SOUTH-NC	790,176	0	0	0	0
230483	LEXCOM TELEPHONE CO.	3,955,352	3,307,504	4,021,457	5,428,178	5,813,254
230485	MEBTEL, INC.	0	0	0	0	0
230491	N.ST. DBA N. ST.COMM	0	0	0	0	0
230494	PINEVILLE TEL CO	0	0	0	0	5,487
230495	RANDOLPH TEL CO	0	0	0	0	0
230496	RANDOLPH MEMBERSHIP	0	0	25,929	55,030	236,174
230497	PIEDMONT MEMBERSHIP	0	0	0	0	34,598
230498	SALUDA MOUNTAIN TEL	255,132	231,995	224,673	231,149	173,994
230500	SERVICE TEL CO	2,673	0	15,019	21,829	41,398
230501	SKYLINE MEMBERSHIP	0	0	0	0	0
230502	STAR MEMBERSHIP CORP	752,404	598,999	973,496	1,090,499	1,151,835
230503	SURRY MEMBERSHIP	0	0	0	0	0
230505	TRI COUNTY TEL MEMBR	21,850	7,462	50,960	64,140	123,258
230509	VERIZON S-NC(CONTEL)	1,970,680	437,400	4,786,152	690,138	0
230510	WILKES MEMBERSHIP	1,481,982	1,440,825	2,014,257	2,212,199	2,985,195
230511	YADKIN VALLEY TEL	0	0	0	0	0
235193	SOUTHERN BELL-NC	0	0	0	0	0
	NORTH DAKOTA Total	8,697,940	9,536,869	12,483,097	14,944,271	14,567,747
381131	CITIZENS-FRONTIER-ND	0	0	0	445,922	482,144
381447	NORTH DAKOTA TEL CO	498,399	336,680	585,681	616,958	7,722
381509	WOLVERTON TEL CO	30,661	31,638	41,558	49,735	47,006
381601	ABSARAKA COOP TEL CO	10,125	10,725	7,661	9,379	10,015
381604	BEK COMM. COOP.	1,392,332	1,706,755	1,869,901	2,103,256	2,449,617

Table 3.35
High-Cost Loop Support Payments by Study Area ($)

Study Area Code	Study Area Name	2000	2001	2002	2003	2004
	NORTH DAKOTA Cont.					
381607	CONSOLIDATED TELCOM	1,842,592	1,914,602	1,812,824	2,033,684	2,097,960
381610	DAKOTA CENTRAL COOP	781,817	651,495	980,886	1,436,459	1,464,338
381611	DICKEY RURAL COOP	288,853	527,679	944,230	968,730	1,016,545
381611A	DICKEY RURAL COOP	0	0	0	0	0
381614	POLAR TELECOMM.	55,550	53,500	145,309	178,094	173,068
381614A	POLAR TELECOMM.	0	0	0	0	38,601
381615	GRIGGS COUNTY TEL CO	58,006	53,739	96,358	123,691	151,304
381616	INTER-COMMUNITY TEL	544,843	453,147	429,602	554,409	464,148
381617	MIDSTATE TEL CO	62,701	98,076	139,331	251,083	364,328
381622	MOORE & LIBERTY TEL	28,068	26,384	53,219	67,014	76,534
381623	NOONAN FARMERS TEL	13,709	13,134	24,487	30,210	28,898
381625	NORTHWEST COMM COOP	175,607	168,139	440,133	543,714	537,752
381630	POLAR COMM MUT AID	0	3,522	193,461	357,821	183,954
381631	RED RIVER RURAL TEL	122,633	117,679	294,663	366,605	375,484
381631A	RED RIVER RURAL TEL	0	0	0	0	108,030
381632	RESERVATION TEL COOP	544,354	853,345	1,038,332	1,102,152	1,041,033
381636	UNITED TEL MUTUAL	216,540	187,436	1,088,540	1,260,274	773,370
381637	W. RIVER TELECOM.	1,790,899	2,208,094	2,173,787	2,294,456	2,211,485
381638	MIDSTATE COMM.	29,305	35,233	88,462	109,744	111,398
382247	NEMONT TEL COOP - ND	42,008	43,763	34,670	40,878	35,589
383303	SRT COMMUNICATIONS	168,937	42,104	0	0	317,423
385144	QWEST CORP-ND	0	0	0	0	0
	NORTHERN MARIANA ISLANDS	2,424,139	2,491,925	2,655,978	882,859	0
653700	NORTHERN MARIANA ISLANDS	2,424,139	2,491,925	2,655,978	882,859	0
	OHIO Total	5,937,546	6,960,257	7,844,673	9,654,891	9,358,457
300585	ARCADIA TEL CO	13,397	10,746	21,908	29,280	42,871
300586	THE ARTHUR MUTUAL	0	0	11,686	18,090	37,899
300588	AYERSVILLE TEL CO	5,969	1,055	15,627	23,076	42,591
300589	BASCOM MUTUAL TEL CO	14,851	13,257	21,834	29,115	39,087
300590	BENTON RIDGE TEL CO	38,210	36,483	87,378	108,871	114,919
300591	BUCKLAND TEL. CO.	12,216	9,407	21,854	29,478	42,373
300594	THE CHAMPAIGN TEL CO	0	0	0	0	0
300597	THE CHILLICOTHE TEL	3,669,785	4,959,568	5,425,847	6,269,898	5,857,535
300598	MCCLURE TEL CO	155,024	140,136	146,657	289,370	278,443
300604	COLUMBUS GROVE TEL	0	0	0	0	0
300606	CONNEAUT TEL CO	0	0	0	1,017,647	1,231,708
300607	CONTINENTAL OF OHIO	124,483	109,518	125,114	126,119	94,040
300609	DOYLESTOWN TEL CO	0	0	0	0	0
300612	FARMERS MUTUAL TEL	58,515	53,578	32,253	22,919	27,151
300613	LITTLE MIAMI COMM.	409,620	356,745	349,531	372,952	341,728
300614	FORT JENNINGS TEL CO	13,325	10,098	21,645	28,676	43,407
300615	VERIZON NORTH-OH	0	0	0	0	0
300618	GERMANTOWN INDEPEND	0	0	0	0	0
300619	GLANDORF TEL CO	11,994	7,491	16,789	23,944	41,189
300625	KALIDA TEL CO	0	0	0	0	0
300630	CENTURYTEL OF OHIO	0	0	0	0	0
300633	MIDDLE POINT HOME	14,448	12,330	22,129	29,497	42,022
300634	MINFORD TEL CO	0	0	0	0	0
300639	THE NEW KNOXVILLE	6,168	1,055	13,925	22,983	42,352
300644	THE NOVA TEL CO	232,250	239,276	238,907	210,449	173,530
300645	OAKWOOD TEL CO	4,448	0	13,419	23,076	41,354
300649	ORWELL TEL CO	914,319	837,410	979,540	654,244	439,275
300650	OTTOVILLE MUTUAL	29,486	24,901	44,448	58,903	82,648
300651	PATTERSONVILLE TEL	12,371	12,029	29,010	36,466	38,337
300654	RIDGEVILLE TEL CO	14,600	12,344	22,236	29,480	41,437

Table 3.35
High-Cost Loop Support Payments by Study Area ($)

Study Area Code	Study Area Name	2000	2001	2002	2003	2004
	OHIO Cont.					
300656	SHERWOOD MUTUAL TEL	4,023	0	13,518	18,214	36,843
300658	SYCAMORE TEL CO	138,346	81,404	103,012	96,673	66,045
300659	TELEPHONE SERVICE	0	0	0	0	0
300661	UTC OF OHIO	0	0	0	0	0
300662	VANLUE TEL CO	14,352	11,545	22,236	29,439	41,595
300663	VAUGHNSVILLE TEL CO	11,861	11,677	28,659	36,136	38,284
300664	WABASH MUTUAL TEL CO	12,592	8,203	15,513	19,897	39,797
300665	ALLTEL OHIO INC.	0	0	0	0	0
300666	WESTERN RESERVE TEL	0	0	0	0	0
300682	FRONTIER-MI-OH	893	0	0	0	0
305062	CINCINNATI BELL-OH	0	0	0	0	0
305150	OHIO BELL TEL CO	0	0	0	0	0
	OKLAHOMA Total	32,834,928	33,249,731	38,975,715	46,180,706	48,497,422
431165	VALOR-OK	104,570	0	0	0	1,209,986
431704	LAVACA TEL CO-OK	0	0	5,861	13,505	35,653
431788	KANOKLA TEL ASSN-OK	419,345	833,937	974,245	926,029	1,012,989
431831	S. CENTRAL TEL - OK	388,981	1,007,340	1,332,419	1,267,110	1,008,235
431965	ALLTEL OKLAHOMA INC	5,247,345	4,897,524	4,721,970	4,552,500	3,860,368
431966	ATLAS TEL CO	285,017	350,280	335,228	418,117	378,982
431968	BEGGS TEL CO	0	0	0	0	6,343
431969	BIXBY TEL CO	689,709	734,395	910,852	738,815	876,444
431974	CANADIAN VALLEY TEL	285,217	313,459	355,725	607,104	522,091
431976	CARNEGIE TEL CO INC	184,956	182,584	265,552	303,767	307,331
431977	CENTRAL OKLAHOMA TEL	555,732	670,103	676,262	580,175	839,236
431979	CHEROKEE TEL CO	0	61,152	67,422	468,867	555,865
431980	CHICKASAW TEL CO	1,811,949	2,149,499	2,896,707	3,382,757	3,235,041
431981	CHOUTEAU TEL CO	815,129	770,789	892,383	903,751	842,889
431982	CIMARRON TEL CO	636,670	1,551,925	2,046,179	3,342,150	3,906,473
431984	OKLAHOMA COMM SYSTEM	1,556,412	1,362,196	1,826,537	1,622,649	1,694,301
431985	CROSS TEL CO	3,887,602	2,519,649	3,439,066	5,481,115	5,542,542
431988	DOBSON TEL CO	1,342,943	1,558,309	1,519,484	1,520,960	1,842,889
431994	GRAND TEL CO INC	340,330	438,596	657,668	770,794	696,305
431995	HINTON TEL CO	309,581	330,045	385,114	636,834	895,921
432006	MCLOUD TEL CO	336,236	555,440	1,029,993	3,692,806	3,390,310
432008	MEDICINE PARK TEL CO	14,206	11,877	33,394	161,402	147,713
432010	MID-AMERICA TEL INC	614,504	553,842	628,132	646,325	596,071
432011	OKLAHOMA ALLTEL, INC	3,246,070	2,876,901	2,788,358	2,542,025	2,033,013
432013	OKLAHOMA TEL & TEL	581,184	664,425	530,915	846,385	793,439
432014	OKLAHOMA WESTERN TEL	689,273	834,602	852,024	737,922	893,255
432016	PANHANDLE TEL COOP	1,313,770	983,701	1,151,114	1,165,798	1,366,692
432017	PINE TELEPHONE CO	416,391	314,998	358,166	270,609	20,341
432018	PIONEER TEL COOP INC	3,892,408	4,179,014	4,565,167	4,908,839	5,262,099
432020	POTTAWATOMIE TEL CO	1,031,651	760,978	1,018,732	1,075,169	1,226,660
432022	SALINA-SPAVINAW TEL	871,221	555,957	1,017,446	635,222	696,298
432023	SHIDLER TEL CO	73,169	73,861	129,467	70,849	565,297
432025	SW OKLAHOMA TEL CO	49,771	42,399	148,685	60,458	56,942
432029	TERRAL TEL CO	47,685	58,032	103,106	328,999	688,124
432030	TOTAH TELEPHONE CO	494,079	407,620	534,181	594,665	709,678
432032	VALLIANT TEL CO	25,363	363,875	506,975	606,464	529,020
432034	WYANDOTTE TEL CO	237,770	243,435	191,860	203,625	162,892
432141	SANTA ROSA TEL COOP	38,689	36,991	79,325	96,145	89,696
435215	SOUTHWESTERN BELL-OK	0	0	0	0	0
	OREGON Total	21,980,802	22,019,391	24,997,883	26,050,017	25,403,988
532226	MIDVALE TEL EXCH -OR	128,206	127,176	115,679	94,468	65,556
532359	BEAVER CREEK COOP	482,274	773,764	765,951	906,128	885,068

Table 3.35
High-Cost Loop Support Payments by Study Area ($)

Study Area Code	Study Area Name	2000	2001	2002	2003	2004
	OREGON Cont.					
532361	CENTURYTEL-EA OREGON	11,755,779	10,593,861	11,453,700	12,517,233	11,459,296
532362	CANBY TEL ASSN	0	0	0	0	0
532363	CLEAR CREEK MUTUAL	658,887	760,638	985,766	885,623	1,003,028
532364	COLTON TEL CO	502,758	493,151	658,915	593,668	628,609
532369	EAGLE TEL SYSTEMS	206,536	194,579	208,087	273,917	276,763
532371	CASCADE UTIL INC	90,524	246,916	450,976	418,013	545,892
532373	GERVAIS TELEPHONE CO	20,595	28,180	101,210	180,546	220,802
532375	ROOME TELECOMM INC	176,368	219,726	330,469	236,686	242,439
532376	HELIX TEL CO.	163,316	169,296	186,418	174,224	191,626
532377	HOME TELEPHONE CO	32,047	15,909	32,317	20,499	30,429
532378	TRANS-CASCADES TEL	155,296	152,392	294,168	138,898	216,995
532383	MOLALLA TEL CO.	1,211,768	1,271,479	1,469,141	1,641,419	1,728,382
532384	MONITOR COOP TEL	115,668	119,490	208,286	224,742	243,991
532385	MONROE TELEPHONE CO.	130,106	137,676	138,878	199,965	344,158
532386	MT. ANGEL TEL CO.	0	0	0	0	0
532387	NEHALEM TEL & TEL	0	0	0	0	95,901
532388	NORTH STATE TEL CO.	18,578	17,198	5,320	0	0
532389	OREGON TEL CORP	197,338	207,844	179,364	165,571	190,650
532390	OREGON-IDAHO UTIL.	1,136,275	1,052,190	1,042,894	1,039,094	995,555
532391	PEOPLES TEL CO. - OR	0	0	0	7,324	32,727
532392	PINE TEL SYSTEM INC.	369,969	378,860	428,512	637,687	767,900
532393	PIONEER TEL COOP	1,989,220	2,412,844	2,741,827	2,814,483	2,860,880
532396	ST PAUL COOP ASSN	14,833	13,364	21,610	28,162	37,785
532397	SCIO MUTUAL TEL ASSN	565,635	617,220	744,902	879,569	841,400
532399	STAYTON COOP TEL CO	0	0	0	0	0
532400	UTC OF THE NW - OR	0	0	0	0	0
532404	ASOTIN TEL - OR	113,763	92,566	91,406	80,264	63,177
532416	VERIZON N'WEST-OR	0	0	0	0	0
532456	MALHEUR HOME TEL CO	503,535	505,579	617,698	350,314	306,028
533401	CITIZENS-FRONTIER-OR	1,241,529	1,417,492	1,724,388	1,541,520	1,128,949
535163	QWEST CORP-OR	0	0	0	0	0
	PENNSYLVANIA Total	1,049,578	1,188,605	1,522,150	1,771,816	2,036,854
170145	THE BENTLEYVILLE TEL	0	0	0	0	0
170149	FRONTIER-BREEZEWOOD	28,367	0	42,021	21,134	0
170151	BUFFALO VALLEY TEL	0	0	0	0	0
170152	FRONTIER-CANTON	0	0	0	0	0
170156	CITIZENS - KECKSBURG	0	0	0	0	0
170161	COMMONWEALTH TEL ENT	0	0	0	0	0
170162	THE CONESTOGA TEL	0	0	0	0	0
170165	DENVER & EPHRATA	0	0	0	0	0
170168	FRONTIER-PA	0	0	0	0	0
170169	VERIZON NORTH-PA	0	0	0	0	0
170170	VERIZON N-PA(CONTEL)	0	0	0	0	0
170171	HICKORY TEL CO	0	0	9,935	15,375	39,547
170175	IRONTON TEL CO	0	0	0	0	0
170176	ALLTEL PENNSYLVANIA	0	0	0	0	0
170177	LACKAWAXEN TELECOM	51,394	15,780	0	0	0
170178	FRONTIER-LAKEWOOD	0	0	0	0	0
170179	LAUREL HIGHLAND TEL	0	0	0	0	0
170183	MAHANOY & MAHANTONGO	134,042	80,434	109,932	93,608	88,449
170185	MARIANNA - SCENERY	0	174,476	161,714	385,708	370,252
170189	ARMSTRONG TEL CO-PA	180,150	146,222	303,294	369,346	386,263
170191	NORTH EASTERN PA TEL	0	0	7,180	38,665	226,123
170192	NORTH PENN TEL CO	533,650	664,065	735,401	680,801	637,513
170193	NORTH PITTSBURGH TEL	0	0	0	0	0
170194	FRONTIER-OSWAYO RIVR	0	0	0	0	0

Table 3.35
High-Cost Loop Support Payments by Study Area ($)

Study Area Code	Study Area Name	2000	2001	2002	2003	2004
	PENNSYLVANIA Cont.					
170195	ARMSTRONG TEL NORTH	14,316	13,436	24,372	30,106	35,522
170196	PALMERTON TEL CO	0	0	0	0	0
170197	PENNSYLVANIA TEL CO	0	0	10,052	15,181	37,693
170200	PYMATUNING IND TEL	0	0	0	0	0
170201	VERIZON N-PA(QUAKER)	0	0	0	0	0
170204	SOUTH CANAAN TEL CO	0	0	3,866	6,919	54,110
170206	SUGAR VALLEY TEL CO	90,065	80,744	79,584	63,275	71,038
170209	UTC OF PENNSYLVANIA	0	0	0	0	0
170210	VENUS TEL CORP	0	0	9,312	16,404	37,473
170215	YUKON - WALTZ TEL CO	7,986	3,453	18,651	27,074	43,532
170277	WEST SIDE TEL CO-PA	9,607	9,995	6,835	8,220	9,338
175000	VERIZON PENNSYLVANIA	0	0	0	0	0
	PUERTO RICO Total	45,077,029	34,156,918	1,556,949	2,951,487	0
633200	P R T C - CENTRAL	22,220,114	12,315,762	1,556,949	2,951,487	0
633201	PUERTO RICO TEL CO	22,856,915	21,841,156	0	0	0
	RHODE ISLAND Total	0	0	0	0	0
585114	VERIZON RHODE ISLAND	0	0	0	0	0
	SOUTH CAROLINA Total	19,872,491	14,743,609	25,405,496	26,541,441	27,706,346
240479	VERIZON SOUTH-SC	0	0	0	0	0
240506	UTC OF THE CAROLINAS	740,207	352,329	850,065	0	0
240512	BLUFFTON TEL. CO.	1,204,513	2,491,992	2,724,700	3,053,327	4,056,094
240515	CHESNEE TEL CO	0	0	0	0	0
240516	CHESTER TEL CO - SC	0	0	0	0	0
240517	ALLTEL SO CAROLINA	790,283	729,947	1,105,319	665,727	0
240520	FARMERS TEL COOP	4,073,673	3,787,649	6,113,932	6,973,009	7,504,313
240521	FORT MILL TEL CO	1,430,652	1,185,276	1,870,574	2,069,626	2,328,647
240523	HARGRAY TEL CO	149,681	0	0	1,023,013	156,070
240524	HEATH SPRINGS TEL CO	0	0	8,466	16,315	36,966
240526	VERIZON S-SC(CONTEL)	543,592	0	412,537	0	0
240527	HOME TEL CO	1,047,150	1,069,467	1,656,452	1,790,370	1,485,945
240528	HORRY TEL COOP	0	0	1,809,773	2,261,298	1,737,804
240531	LANCASTER TEL CO	811,584	506,236	760,396	756,820	805,381
240532	LOCKHART TEL CO INC	14,791	13,055	21,861	28,675	38,681
240533	MCCLELLANVILLE TEL	474,168	466,535	483,693	502,887	470,244
240535	NORWAY TEL CO	13,934	11,241	22,183	29,491	42,359
240536	PALMETTO RURAL COOP	0	0	0	0	0
240538	PIEDMONT RURAL COOP	651,945	664,318	2,383,509	1,833,366	2,451,657
240539	PBT TELECOM, INC.	1,120,837	1,271,558	2,001,616	2,103,735	2,313,011
240541	RIDGEWAY TEL CO	0	0	0	0	0
240542	ROCK HILL TEL CO	653,231	0	512,581	155,592	443,784
240544	ST STEPHEN TEL CO	0	621,729	606,034	619,821	754,552
240546	SANDHILL TEL COOP	0	0	0	0	0
240550	WEST CAROLINA RURAL	999,313	850,296	1,345,399	2,031,854	2,371,099
240551	WILLISTON TEL CO	780,134	721,983	716,405	626,514	709,739
245194	SOUTHERN BELL-SC	4,372,801	0	0	0	0
	SOUTH DAKOTA Total	6,799,842	8,650,621	13,515,366	15,470,672	16,920,110
391640	ARMOUR INDEPENDENT	43,711	40,526	69,453	90,886	109,726
391642	ALLIANCE-BALTIC	73,262	67,592	105,203	136,802	180,405
391647	CHEYENNE RIVER SIOUX	421,454	697,725	729,393	863,425	858,630
391649	BERESFORD MUNICIPAL	2,002	0	9,481	16,492	35,653
391650	CITY OF BROOKINGS	0	0	0	0	0
391652	PRAIRIEWAVE COMM TEL	1,302,175	927,395	1,080,569	904,254	662,226
391653	CITY OF FAITH MUNIC	12,162	11,644	29,402	36,650	37,683

Table 3.35
High-Cost Loop Support Payments by Study Area ($)

Study Area Code	Study Area Name	2000	2001	2002	2003	2004
	SOUTH DAKOTA Cont.					
391654	INTERSTATE TELECOMM.	355,759	338,148	555,451	727,074	942,202
391657	ALLIANCE-SPLITROCK	16,233	0	59,090	92,752	197,118
391659	GOLDEN WEST TELECOMM	1,276,896	2,119,392	3,313,469	2,777,242	2,849,505
391660	MT RUSHMORE TEL	112,484	96,897	177,884	235,770	332,539
391664	JAMES VALLEY COOP	146,751	142,590	398,527	488,175	466,993
391666	JEFFERSON TEL CO -SD	234,605	246,552	332,509	368,495	348,709
391667	KADOKA TELEPHONE CO	14,235	19,570	58,052	59,571	79,827
391668	KENNEBEC TEL CO	143,973	155,107	200,261	335,499	571,183
391669	MCCOOK COOP TEL CO	90,299	86,273	127,236	219,942	222,505
391670	MIDSTATE COMM., INC.	137,480	130,015	270,077	345,458	385,146
391671	WEST RIVER(MOBRIDGE)	0	0	0	0	0
391674	ROBERTS COUNTY COOP	103,585	95,278	217,966	267,475	254,949
391676	SANTEL COMM. COOP.	192,127	244,018	601,578	869,841	1,141,075
391677	SIOUX VALLEY TEL. CO	117,481	102,475	176,452	231,280	315,750
391679	STOCKHOLM-STRANDBURG	67,718	133,821	140,143	141,387	161,334
391680	VENTURE COMM. COOP	619,914	630,740	1,054,405	1,900,743	1,993,692
391680A	VENTURE COMM. COOP	0	0	0	0	45,237
391682	TRI-COUNTY TELCOM	27,036	26,830	50,657	60,896	57,376
391684	UNION TEL CO.	27,853	21,265	43,967	58,863	86,333
391685	VALLEY TELECOMM.	377,289	509,471	864,161	1,061,717	1,459,514
391686	VIVIAN TELEPHONE CO	294,887	1,263,417	2,104,017	2,401,584	2,289,581
391688	WESTERN TEL CO.	36,539	35,604	88,437	109,967	111,204
391689	WEST RIVER COOP	551,931	508,275	657,526	668,433	724,013
395145	QWEST CORP-SD	0	0	0	0	0
	TENNESSEE Total	11,277,342	12,054,690	16,912,469	18,442,034	19,753,334
290280	ARDMORE TEL CO	552,456	489,010	520,265	872,756	1,015,913
290552	CENTURYTEL-ADAMSVILL	1,657,082	1,952,411	2,243,528	2,229,529	2,357,282
290553	BEN LOMAND RURAL	0	0	0	0	0
290554	BLEDSOE TEL COOP	0	0	0	0	0
290557	CENTURY-CLAIBORNE	1,370,851	1,461,661	1,758,713	1,776,197	1,869,852
290559	CONCORD TEL EXCHANGE	0	0	0	0	0
290561	CROCKETT TEL CO	0	0	8,797	190,463	0
290562	DEKALB TEL COOP	2,265,389	2,052,736	2,180,851	2,263,884	2,548,854
290565	HIGHLAND TEL COOP-TN	0	0	0	0	0
290566	HUMPHREY'S COUNTY	198,843	171,984	221,829	193,044	181,830
290567	UNITED INTER-MT-TN	0	0	0	0	0
290570	LORETTO TEL CO	30,268	5,479	77,535	113,427	208,434
290571	MILLINGTON TEL CO	0	0	246,834	665,502	727,146
290573	NORTH CENTRAL COOP	1,098,016	1,379,864	1,426,873	1,548,707	1,686,508
290574	CENTURYTEL-OOLTEWAH	0	409,947	571,592	777,046	1,017,854
290575	TENNESSEE TEL CO	1,593,802	1,075,640	1,726,604	1,607,560	1,839,329
290576	PEOPLES TEL CO	0	0	0	554,707	729,487
290578	TELLICO TEL CO	436,432	489,749	445,503	577,776	545,843
290579	TWIN LAKES TEL COOP	398,861	170,180	557,305	389,701	473,497
290580	CTZENS-FRNTR-VOL ST	101,500	0	359,225	0	0
290581	UTC OF TN	0	830,783	1,426,494	1,887,049	1,809,345
290583	WEST TENNESSEE TEL	21,925	1,904	59,957	91,776	168,496
290584	YORKVILLE TEL COOP	56,599	53,340	100,303	127,853	151,326
294336	CITIZENS-FRONTIER-TN	1,495,319	1,510,003	2,980,260	2,575,056	2,422,337
295185	SO. CENTRAL BELL -TN	0	0	0	0	0
	TEXAS Total	72,838,963	74,324,036	109,703,016	97,449,271	101,090,041
440425	CAMERON TEL CO TEXAS	460,960	474,671	493,101	433,456	464,231
441163	VALOR-TX	0	0	1,017,181	1,520,534	1,626,300
442038	BLOSSOM TEL CO	0	0	7,732	11,143	33,314
442039	BIG BEND TEL CO INC	6,299,941	5,646,876	5,337,677	5,997,018	6,883,185

Table 3.35
High-Cost Loop Support Payments by Study Area ($)

Study Area Code	Study Area Name	2000	2001	2002	2003	2004
	TEXAS Cont.					
442040	BRAZORIA TEL CO	1,729,479	1,721,298	1,766,054	1,636,997	1,724,335
442041	BRAZOS TEL COOP INC	381,479	583,695	708,394	624,241	733,814
442043	NORTH TEXAS TEL. CO.	27,139	25,857	53,934	68,029	77,007
442046	CAP ROCK TEL COOP	192,300	247,274	365,367	368,185	302,632
442052	CENTRAL TEXAS CO-OP	2,990,974	2,879,364	4,234,416	4,815,221	5,501,638
442057	COLEMAN COUNTY CO-OP	675,442	1,232,863	1,276,088	1,175,625	1,158,811
442059	COLORADO VALLEY TEL	1,626,103	1,670,793	1,807,278	2,234,906	2,268,271
442060	COMANCHE COUNTY TEL	116,160	46,805	209,244	270,510	329,130
442061	COMMUNITY TEL CO	294,914	349,611	379,113	451,558	344,023
442065	CUMBY TEL COOP INC	78,532	33,577	205,323	211,942	204,515
442066	DELL TEL. CO-OP - TX	1,214,539	1,139,194	1,343,854	1,239,924	1,149,787
442068	EASTEX TEL COOP INC	4,039,777	3,913,345	4,213,745	4,091,747	4,924,466
442069	ELECTRA TELEPHONE CO	892,348	905,151	957,327	1,008,278	826,635
442070	ETEX TEL COOP INC	2,108,487	1,927,056	2,592,598	2,766,632	3,388,049
442071	FIVE AREA TEL CO-OP	336,857	421,466	475,568	426,405	461,215
442072	FORT BEND TEL CO	388,791	0	944,097	1,575,207	1,911,814
442073	BORDER TO BORDER	387,966	375,922	434,138	572,551	461,945
442076	GANADO TELEPHONE CO	825,520	1,144,217	1,309,219	1,740,272	1,958,441
442080	GTE SW VERIZON-TX	0	0	0	0	0
442083	GUADALUPE VALLEY TEL	2,959,425	3,857,969	5,065,087	5,696,539	6,380,718
442084	UTC OF TEXAS INC	17,544,537	17,872,153	21,479,400	20,716,085	19,547,695
442086	HILL COUNTRY CO-OP	1,394,713	1,451,603	1,581,005	1,606,852	1,901,229
442090	ALENCO COMMUNICATION	1,408,474	1,595,903	1,608,360	1,588,651	2,159,402
442091	ETS TEL. CO., INC.	650,842	880,781	1,165,100	1,707,687	2,360,994
442093	INDUSTRY TEL CO	383,079	487,195	539,498	557,960	492,182
442097	KERRVILLE TEL CO	82,969	753,092	710,054	965,408	966,758
442101	CENTURYTEL-LK DALLAS	1,072,628	960,431	974,663	1,105,358	949,418
442103	LA WARD TEL EXCHANGE	293,332	276,177	332,889	332,966	328,047
442104	LAKE LIVINGSTON TEL	498,486	555,500	849,646	885,323	932,531
442105	LIPAN TEL CO	383,975	400,794	458,145	497,538	705,445
442107	LIVINGSTON TEL CO	0	0	0	0	0
442109	TXU COMMUNICATIONS	2,930,184	2,946,713	5,259,427	6,213,915	5,932,365
442112	MID-PLAINS RURAL TEL	560,330	526,584	651,887	678,451	629,824
442114	CENTEL OF TEXAS	490,419	0	95,587	0	0
442116	MUENSTER DBA NORTEX	888,830	911,431	1,038,363	793,215	1,014,825
442117	CENTURYTEL-PORT ARAN	253,767	231,028	138,801	258,628	342,577
442130	PEOPLES TEL COOP -TX	1,496,749	1,861,087	2,490,903	3,337,960	3,633,464
442131	POKA-LAMBRO TEL COOP	538,476	472,230	511,605	434,017	459,732
442134	RIVIERA TEL CO INC	328,777	447,618	778,176	813,807	1,028,453
442135	SOUTHWEST TEXAS TEL	1,419,874	1,305,927	1,503,121	1,584,020	1,517,190
442140	CENTURYTEL-SAN MARCO	755,347	760,753	338,329	641,876	756,941
442141	SANTA ROSA TEL COOP	495,085	471,955	597,268	461,259	564,936
442143	SOUTH PLAINS TEL	95,504	56,552	65,334	214,132	164,045
442147	SUGAR LAND TEL CO	0	0	0	0	0
442150	TATUM TEL CO	396,430	383,269	435,235	397,704	436,217
442151	TAYLOR TEL CO-OP INC	261,090	748,006	774,870	776,231	792,620
442153	TEXAS-ALLTEL, INC.	2,232,795	1,752,048	2,003,282	1,380,387	703,824
442154	GTE-SW VERIZON-TX	1,192,121	0	19,675,185	1,636,254	0
442159	VALLEY TEL CO-OP -TX	4,011,716	4,936,479	5,613,745	5,674,351	6,180,775
442166	WEST TEXAS RURAL TEL	1,253,548	1,273,874	1,299,731	1,366,274	1,430,335
442168	WES-TEX TEL CO-OP	287,554	313,888	445,268	626,335	554,432
442170	XIT RURAL TEL CO-OP	1,210,203	1,093,960	1,091,607	1,259,705	1,489,510
442262	ENMR TEL COOP-TX	0	0	0	0	0
445216	SOUTHWESTERN BELL-TX	0	0	0	0	0
	UTAH Total	3,841,582	4,000,201	6,541,419	9,998,958	10,469,874
502277	CENTRAL UTAH TEL INC	171,740	168,794	225,589	324,616	282,727

Table 3.35
High-Cost Loop Support Payments by Study Area ($)

Study Area Code	Study Area Name	2000	2001	2002	2003	2004
	UTAH Cont.					
502277A	CENTRAL UTAH TEL INC	0	0	0	0	132,542
502278	EMRY DBA EMRY TELCOM	0	86,188	134,566	1,225,558	891,315
502278A	EMRY DBA EMRY TELCOM	0	0	0	240,673	1,263,012
502279	GUNNISON TEL CO	0	0	0	0	24,909
502282	MANTI TEL CO	0	0	1,485	0	27,559
502282A	MANTI TEL CO	0	0	0	16,261	6,598
502283	SKYLINE TELECOM	42,399	40,170	71,983	85,152	108,731
502283A	SKYLINE TELECOM	0	0	0	62,164	72,073
502284	BEEHIVE TEL CO - UT	137,566	294,334	600,980	714,464	858,230
502286	SOUTH CENTRAL UTAH	337,825	290,303	505,663	649,836	575,932
502287	UINTAHBASIN DBA UBTA	870,709	952,962	1,275,445	1,557,613	1,260,784
502287A	UINTAHBASIN DBA UBTA	0	0	0	465,581	810,927
502288	ALL WEST COMM-UT	171,793	228,813	631,230	1,377,749	1,012,015
502288A	ALL WEST COMM-UT	0	0	0	114,937	368,655
503032	BEAR LAKE COMM	104,871	139,433	172,288	202,778	227,822
504429	CITIZENS-FRONTIER-UT	1,773,645	1,532,236	2,660,681	2,753,085	2,394,848
504449	NAVAJO-UT-FRONTIER	231,035	266,967	261,509	208,491	151,195
505107	QWEST CORP-UT	0	0	0	0	0
	VERMONT Total	3,369,279	3,263,159	5,403,767	5,408,861	4,812,410
140053	FRANKLIN TEL CO - VT	14,421	12,316	22,227	29,506	42,515
140058	LUDLOW TEL CO	0	0	0	0	0
140061	NORTHFIELD TEL CO	12,493	0	0	0	68,090
140062	PERKINSVILLE TEL CO	13,509	20,614	13,133	21,846	11,632
140064	SHOREHAM TEL CO INC.	87,578	81,163	125,624	164,568	219,418
140068	TOPSHAM TEL CO	3,322	20,506	60,640	82,174	160,099
140069	WAITSFIELD/FAYSTON	1,257,458	1,186,945	2,320,191	1,769,756	1,772,438
143331	NORTHLAND TEL. CO-VT	819,529	830,450	951,329	785,287	602,357
145115	VERIZON VERMONT	0	0	0	0	0
147332	VERMONT TEL. CO-VT	1,160,969	1,111,165	1,910,622	2,555,723	1,935,859
	VIRGIN ISLANDS Total	16,846,758	17,267,778	18,471,944	14,925,969	12,610,703
643300	VITELCO-INNOVATIVE	16,846,758	17,267,778	18,471,944	14,925,969	12,610,703
	VIRGINIA Total	4,299,929	3,131,135	3,499,324	4,714,274	2,989,561
190217	AMELIA TEL CORP	556,152	591,182	719,109	756,420	798,763
190219	BUGGS ISLAND COOP	0	0	0	0	0
190220	BURKE'S GARDEN TEL	15,193	15,848	19,254	23,309	21,292
190225	CITIZENS TEL COOP	0	0	43,701	70,768	178,461
190226	NTELOS, INC.	0	0	0	0	0
190233	VERIZON S-VA(CONTEL)	0	0	0	0	0
190236	NORTH RIVER TEL COOP	9,693	5,611	20,317	27,737	43,455
190237	HIGHLAND TEL COOP	39,985	38,413	83,127	104,955	115,534
190238	MT GROVE-WILLIAMSVIL	52,165	51,351	144,025	179,521	176,858
190239	NEW HOPE TEL CO - VA	12,004	8,075	20,829	28,878	43,443
190243	PEMBROKE TEL COOP	0	0	12,049	21,400	67,624
190244	PEOPLES MUTUAL TEL	646,017	620,000	505,818	872,895	741,028
190248	SCOTT COUNTY COOP	64,318	39,892	123,372	167,725	261,199
190249	ROANOKE & BOTETOURT	688,944	603,094	560,143	1,783,595	177,050
190250	SHENANDOAH TEL CO	0	0	0	0	0
190253	VIRGINIA TEL CO	0	0	0	0	0
190254	CENTEL OF VIRGINIA	843,887	884,845	766,150	412,693	103,292
190479	VERIZON SOUTH-VA	1,042,035	0	184,746	0	0
190567	UNITED INTER-MT-VA	0	0	0	0	0
193029	NEW CASTLE TEL. CO.	329,536	272,824	296,683	264,377	261,561
195040	VERIZON VIRGINIA INC	0	0	0	0	0

Table 3.35
High-Cost Loop Support Payments by Study Area ($)

Study Area Code	Study Area Name	2000	2001	2002	2003	2004
	WASHINGTON Total	23,055,662	20,859,010	29,094,754	25,317,821	22,917,727
522400	UTC OF THE NW-WA	81,424	0	0	0	0
522404	ASOTIN TEL - WA	228,138	186,358	189,279	182,153	136,809
522408	CENTURYTEL-WASHINGTO	14,463,370	12,802,866	16,833,027	15,778,387	13,969,286
522410	CENTURYTEL-COWICHE	136,831	130,283	60,455	9,186	19,146
522412	ELLENSBURG TEL CO	835,854	263,381	847,343	982,349	780,072
522416	VERIZON N'WEST-WA	0	0	0	0	0
522417	HAT ISLAND TEL CO	10,728	14,355	0	0	0
522418	PEND OREILLE TEL.	747,438	712,447	679,147	778,914	824,255
522419	HOOD CANAL TEL CO	175,804	128,640	114,328	184,555	238,910
522423	INLAND TEL CO -WA	574,832	449,641	599,507	820,758	652,345
522426	KALAMA TEL CO	440,818	359,071	429,960	317,502	392,377
522427	LEWIS RIVER TEL CO	70,146	36,769	197,026	39,740	0
522430	MCDANIEL TEL CO	0	0	27,451	37,593	104,926
522431	MASHELL TELECOM INC	841,759	1,232,355	1,618,059	1,538,199	1,440,803
522437	PIONEER TEL CO	209,197	197,092	195,545	163,370	172,552
522442	ST JOHN TEL CO	76,908	32,929	80,903	74,848	69,360
522446	TENINO TELEPHONE CO	433,798	476,667	500,852	541,133	584,656
522447	TOLEDO TELEPHONE CO	652,459	815,144	875,963	1,000,113	1,220,498
522449	VERIZON N'WEST-WA	0	0	0	0	0
522451	WESTERN WAHKIAKUM	907,391	988,260	1,125,820	1,138,093	1,156,906
522452	WHIDBEY TEL CO.	1,765,293	1,669,339	2,319,855	1,047,635	738,920
522453	YCOM NETWORKS, INC.	403,473	363,413	2,400,235	683,294	415,907
525161	QWEST CORP-WA	0	0	0	0	0
	WEST VIRGINIA Total	17,296,626	20,078,624	24,924,065	22,437,247	20,435,591
200256	ARMSTRONG OF WV	0	0	236,424	194,804	268,107
200257	SPRUCE KNOB SENECA	10,148	6,290	19,624	26,973	43,371
200258	WAR ACQ. DBA WAR TEL	0	0	2,833	7,382	28,193
200259	HARDY TELECOM	912,018	839,534	993,757	1,025,641	1,081,172
200267	ARMSTRONG TEL. CO.	357,666	484,590	655,317	572,714	499,089
200271	CITIZENS-FRONTIER-WV	4,770,499	5,389,168	5,793,400	6,765,213	4,747,961
200277	WEST SIDE TEL-WV	36,172	24,341	0	0	13,181
204338	CITIZENS-FRONTIER-WV	3,676,193	4,469,250	5,976,368	4,096,057	4,721,935
204339	CITIZENS-FRONTIER-WV	7,533,930	8,865,450	11,246,342	9,748,463	9,032,583
205050	VERIZON W VA INC.	0	0	0	0	0
	WISCONSIN Total	17,154,378	18,435,296	20,988,557	26,499,091	29,690,204
330841	CENTURYTEL-MW-WI(CENCOM	862,609	1,113,337	1,417,421	1,577,063	1,523,041
330842	AMERY TELCOM, INC.	0	0	0	0	0
330843	AMHERST TEL CO	0	0	0	0	45,475
330844	BADGER TELECOM, INC.	374,023	374,641	556,829	638,133	516,051
330846	BALDWIN TELECOM	0	0	0	0	0
330847	BELMONT TEL CO	13,232	10,121	21,835	29,345	42,967
330848	BERGEN TEL CO	29,598	31,140	28,797	36,117	33,458
330849	BLACK EARTH TEL CO	0	0	1,434	6,897	29,923
330850	BLOOMER TEL CO	0	0	0	0	0
330851	BONDUEL TEL CO	0	0	0	0	0
330855	BRUCE TEL CO, INC	38,658	93,689	134,064	149,281	132,209
330856	BURLINGTON B&W	0	0	0	0	0
330857	CENTURYTEL-MW-WI(CASCO)	0	1,471	0	56,693	65,299
330859	CENTRAL STATE TEL CO	930,998	979,639	1,244,682	1,314,244	1,254,572
330860	CHEQUAMEGON COM COOP	875,513	1,258,977	854,658	729,052	571,496
330861	CHIBARDUN TEL COOP	64,439	38,728	116,025	159,696	260,087
330863	CITIZENS TEL COOP-WI	44,515	39,138	66,362	87,790	122,634
330865	CLEAR LAKE TEL CO-WI	0	0	1,852	2,616	22,150
330866	COCHRANE COOP TEL CO	29,703	26,600	43,530	57,945	79,479
330868	COON VALLEY FARMERS	42,597	34,616	66,504	88,405	127,520

Table 3.35
High-Cost Loop Support Payments by Study Area ($)

Study Area Code	Study Area Name	2000	2001	2002	2003	2004
	WISCONSIN Cont.					
330870	RHINELNDER-FRONTIER	334,167	432,856	1,237,459	535,337	383,149
330872	CUBA CITY EXCHANGE	0	0	0	0	356
330875	DICKEYVILLE TEL CORP	4,304	0	9,935	15,658	36,214
330877	CENTURYTEL-FAIRWATER	2,539	40,514	55,433	76,898	76,132
330879	FARMERS INDEPENDENT	31,985	19,455	60,095	81,295	130,031
330880	FARMERS TEL CO - WI	0	0	0	0	64,003
330881	MID-PLAINS TEL CO	0	0	0	0	0
330884	CENTURYTEL-FORESTVIL	744,835	685,972	664,337	572,596	503,761
330886	VERIZON NORTH-WI	0	0	0	0	0
330889	HAGER TELECOM INC.	22,696	14,896	41,390	56,341	87,013
330891	RHINELNDER-FRONTIER	0	189,880	801,778	612,062	741,417
330892	HILLSBORO TEL CO	0	0	0	0	15,008
330895	CENTURYTEL-WISCONSIN	0	0	0	0	0
330896	LAKEFIELD TEL CO	26,358	19,539	43,305	57,792	85,677
330898	CENTURYTEL-LARSEN-RE	284,161	283,352	287,639	296,862	365,961
330899	LA VALLE TEL COOP	21,250	13,076	40,596	55,062	87,026
330900	LEMONWEIR VALLEY TEL	0	0	0	0	12,273
330902	LUCK TEL CO	11,612	1,857	31,647	44,568	82,762
330905	MANAWA TEL CO	7,857	0	27,721	40,374	78,922
330908	MARQUETTE-ADAMS COOP	605	83,210	317,116	505,563	382,062
330909	MIDWAY TEL CO	141,314	101,994	157,067	111,337	117,081
330910	MILLTOWN MUTUAL TEL	0	0	0	13,013	0
330912	FRONTIER-MONDOVI	0	0	0	0	0
330913	CENTURYTEL-MONROE	328,943	350,244	364,065	411,470	441,987
330914	EASTCOAST TELECOM	14,846	0	59,234	85,857	197,644
330915	MOSINEE TEL CO	0	0	0	0	0
330916	MOUNT HOREB TEL CO	727,877	838,470	751,294	633,788	646,702
330917	MT VERNON TEL CO	0	0	39,384	764,135	870,476
330918	NELSON TEL COOP	40,644	23,710	79,300	560,491	790,954
330920	NIAGARA TEL CO	102,010	46,182	57,903	70,492	0
330922	CENTURYTEL-MW-WI/NW	0	0	0	0	0
330924	CENTURYTEL-MW-KENDAL	0	0	0	0	0
330925	BAYLAND TEL CO	0	0	0	0	0
330930	GRANTLAND TELECOM	69,037	55,237	110,016	147,067	213,174
330931	CENTURYTEL-SO WI	107,026	6,036	67,802	0	120,360
330934	CENTURYTEL-MW-	0	0	0	0	0
330936	INDIANHEAD TEL CO	695,343	646,497	589,859	506,002	407,948
330937	PRICE COUNTY TEL CO	254,179	188,231	311,687	256,776	87,093
330938	NORTHEAST TEL CO	0	0	0	0	0
330940	RHINELANDER-FRONTIER	0	0	0	0	0
330941	RHINELANDER-FRONTIER	163,944	186,936	163,769	102,817	45,613
330942	RICHLAND-GRANT COOP	72,197	67,396	110,342	135,834	178,651
330943	RIVERSIDE TELECOM	0	0	0	0	5,933
330944	FRONTIER-ST. CROIX	0	0	0	0	0
330945	SCANDINAVIA TEL CO	0	0	8,864	20,578	61,817
330946	SHARON TEL CO	29,566	26,729	43,141	56,484	74,523
330949	SIREN TEL CO, INC	0	0	0	0	0
330950	CENTURYTEL-NW WI	4,489,492	4,554,111	4,372,004	4,565,719	4,363,109
330951	SOMERSET TEL CO	0	0	0	0	0
330952	SE TEL OF WISCONSIN	22,587	99,432	40,904	110,501	85,086
330953	SPRING VALLEY TEL CO	91,196	169,060	230,521	236,932	223,672
330954	STOCKBRIDGE & SHERWD	347,929	261,081	343,187	309,344	270,418
330955	STATE LONG DISTANCE	0	0	0	0	0
330956	CENTURYTEL-NORTH WI	4,207,025	4,657,244	4,097,346	4,137,742	3,910,071
330958	TENNEY TEL CO	26,830	39,134	39,316	35,192	29,272
330959	CENTURYTEL-MW-WI(THORP)	0	0	0	0	0
330960	TRI-COUNTY TEL COOP	88,898	78,599	130,902	175,543	243,919

Table 3.35
High-Cost Loop Support Payments by Study Area ($)

Study Area Code	Study Area Name	2000	2001	2002	2003	2004
	WISCONSIN Cont.					
330962	UNION TEL CO	27,489	7,559	60,251	89,960	166,892
330963	UTELCO, INC	0	0	0	0	0
330964	FRONTIER-WISCONSIN	0	0	0	0	0
330966	VERNON TEL COOP	109,782	86,237	176,025	234,903	346,134
330967	FRONTIER OF VIROQUA	0	0	0	0	0
330968	WAUNAKEE TEL CO	0	0	0	0	0
330970	CENTURYTEL-MW-WI	9,203	0	58,068	91,694	196,556
330971	W. WISCONSIN TELCOM	74,966	51,200	123,393	166,436	260,841
330973	WITTENBERG TEL CO	113,797	107,275	114,140	103,795	61,899
330974	WOOD COUNTY TEL CO	0	0	116,328	886,341	1,546,331
331155	TELEPHONE USA OF WI	0	0	0	3,271,913	4,459,708
331159	CENTURYTEL-CENTRL WI	0	0	0	323,251	1,308,210
335220	WISCONSIN BELL	0	0	0	0	0
	WYOMING Total	13,451,106	12,530,929	13,555,662	13,762,657	13,606,378
511595	UTC OF THE WEST-WY	998,961	1,028,307	1,017,725	921,779	1,014,314
512251	RANGE TEL COOP - WY	4,468,229	4,629,503	5,123,748	4,850,518	4,460,878
512289	CHUGWATER TEL CO	45,479	31,163	47,689	44,848	44,613
512290	ALL WEST COMM.-WY	25,821	16,720	43,739	48,215	12,210
512291	DUBOIS TEL EXCHANGE	1,124,529	1,129,289	1,144,889	1,040,509	997,138
512295	SILVER STAR TEL-WY	699,625	786,619	709,040	869,186	1,012,733
512296	TRI COUNTY TEL ASSN	3,313,494	3,569,610	3,802,733	4,259,006	4,470,173
512297	UNION TELEPHONE CO	1,097,939	1,071,237	1,283,710	1,458,952	1,210,162
512299	CENTURYTEL OF WY.	314,675	268,482	382,389	269,643	384,156
515108	QWEST CORP-WY	1,362,354	0	0	0	0
	INDUSTRY Total	861,005,560	842,091,407	1,021,764,918	1,055,334,665	1,068,410,573

Source: National Exchange Carrier Association

Table 3.36
Changes in Local Exchange Carriers

Mergers and Acquisitions

Study Area Code	Merged Study Area	Study Area Code	Surviving Study Area	State	Year
250296	GOSHEN TEL CO	250284	BUTLER TEL. CO., INC.	AL	1999
250297	GROVE HILL TEL CORP	250284	BUTLER TEL. CO., INC.	AL	1999
351148	DEEP RIVER MUTUAL	351248	MONTEZUMA MUTUAL TEL. CO.	IA	1999
421859	BOURBEUSE TEL	421882	FIDELITY TELEPHONE COMPANY	MO	1999
120040	CHICHESTER TEL CO	120045	KEARSARGE TEL. CO.	NH	1999
120046	MERIDEN TEL CO	120045	KEARSARGE TEL. CO.	NH	1999
381634	SOURIS RIVER TELECOM	383303	SRT COMMUNICATIONS	ND	2000
391661	HANSON COUNTY TEL CO	391669	MCCOOK COOP TEL CO	SD	2001
472234	TROY TELEPHONE CO	472230	POTLATCH TEL CO INC	ID	2002
371545	EUSTIS ACQUISITION	371562	CONSOLIDATED TELECOM	NE	2002

Code and Ownership Changes

Study Area Code	Old Study Area	Study Area Code	New Study Area	State	Year
351341	FRONTIER COMM.-SCHUYLER, INC.	351158	MINBURN TELECOMMUNICATIONS, INC.	IA	1999
200276	WAR TEL CO	200258	BRIDGES TELECOMM. DBA WAR TELECOMM	WV	1999
613009	GTE ALASKA INC.	611449	ATEAC, INC.	AK	2000
401730	GTE ARKANSAS INC.	401142	CENTURYTEL OF NW ARK. - RUSSELLVILLE	AR	2000
401790	CONTEL KS DBA GTE SYSTEMS AR	401143	CENTURYTEL OF NW ARK. - SILOAM SPRINGS	AR	2000
402080	GTE SOUTHWEST INC-AR	401144	CENTURYTEL OF CENTRAL ARKANSAS	AR	2000
351186	GTE NORTH INC. - IA	351167	IOWA TELECOM SVCS DBA IOWA TELECOM-NORTH	IA	2000
351207	GTE MIDWEST, INC. - IA (CONTEL)	351178	IOWA TELECOM SVCS DBA IOWA TELECOM	IA	2000
351790	CONTEL OF KS DBA GTE SYSTEMS OF IA	351170	IOWA TELECOM SVCS DBA IOWA TELECOM-SYST.	IA	2000
361140	CONTEL OF MN, INC. DBA GTE MN	361123	CITIZENS TELECOMMUNICATIONS OF MN-LAKES	MN	2000
361186	GTE NORTH INC. - MN	367123	CITIZENS TELECOMMUNICATIONS OF MN-SOUTH	MN	2000
371186	GTE NORTH INC. - NE	371128	CITIZENS TELECOMM - NE-FORT KEARNEY	NE	2000
492080	GTE SOUTHWEST INC-NM	491164	VALOR TELECOMMUNICATIONS OF NM #1	NM	2000
492177	CON. WEST DBA GTE NM	491193	VALOR TELECOMMUNICATIONS OF NM #2	NM	2000
432080	GTE SOUTHWEST INC-OK	431165	VALOR TELECOMMUNICATION OF OK, LLC	OK	2000
250281	VERIZON SOUTH-AL(CONTEL)	259789	CENTURYTEL OF ALABAMA, LLC (NORTHERN)	AL	2002
250293	VERIZON SOUTH-AL	259788	CENTURYTEL OF ALABAMA, LLC (SOUTHERN)	AL	2002
260407	VERIZON SOUTH-KY	269690	KENTUCKY ALLTEL, INC. - LEXINGTON	KY	2002
260410	VERIZON SOUTH-KY(CONTEL)	269691	KENTUCKY ALLTEL, INC. - LONDON	KY	2002
421186	GTE-MW-VERIZON(GTE)	429784	CENTURYTEL OF MISSOURI, LLC (CENTRAL)	MO	2002
421789	KS ST-MO DBA GTE NO.	429785	CENTURYTEL OF MISSOURI, LLC (BELLE-HERMAN)	MO	2002
421846	GTE MW-MO(CONTEL SY)	429786	CENTURYTEL OF MISSOURI, LLC (SOUTHERN)	MO	2002
421922	GTE MW-MO (CONTEL)	429787	CENTURYTEL OF MISSOURI, LLC (SOUTHWEST)	MO	2002

New Study Areas

Study Area Code	Territory Formerly Served by	Study Area Code	New Study Area	State	Year
492080	GTE SOUTHWEST INC-NM	491231	MESCALERO APACHE TELECOM, INC.	NM	1999
421922	GTE MIDWEST, INC.-MO (CONTEL)	401144A	CENTURYTEL OF CENTRAL ARKANSAS	AR	2000
341036	GTE NORTH-IL(CONTEL) (& 341015, 343035)	341183	CITIZENS TELECOMMUNICATIONS CO. OF ILLINOIS	IL	2000
421922	GTE MIDWEST, INC.-MO (CONTEL) (& 421186, 421846)	421151	SPECTRA COMMUNICATIONS GROUP, LLC	MO	2000
385144	US WEST, INC. - ND	381131	CITIZENS TELECOMMUNICATIONS COMPANY OF ND	ND	2000
442080	GTE SOUTHWEST INC. - TX	441163	VALOR TELECOMMUNICATIONS OF TEXAS, LP	TX	2000
330886	GTE NORTH INC.-WI	331155	TELEPHONE USA OF WISCONSIN, LLC	WI	2000
330886	GTE NORTH INC.-WI	331159	CENTURYTEL OF CENTRAL WISCONSIN, LLC	WI	2000
611449	ATEAC, INC.	613001A	ARCTIC SLOPE TEL	AK	2001
611449	ATEAC, INC.	613011A	INTERIOR TEL CO INC	AK	2001
611449	ATEAC, INC.	613016A	MUKLUK TEL CO INC	AK	2001
611449	ATEAC, INC.	613017A	ALASKA TEL CO	AK	2001
611449	ATEAC, INC.	613023A	UNITED UTILITIES INC	AK	2001
NA	NOT PREVIOUSLY SERVED	457991	SADDLEBACK COMM CO	AZ	2001
455101	QWEST CORP-AZ	457991A	SADDLEBACK COMM CO	AZ	2001
341057	GALLATIN RIVER COMM.	341049A	MADISON TEL CO	IL	2001
341037	IL CONSOLIDATED TEL	341065A	ODIN TEL EXCH INC	IL	2001
351106	ALPINE COMM.	351213A	JORDAN SOLDIER VLY	IA	2001
351096	HEARTLND-HICKORYTECH	351298A	SOUTH SLOPE COOP TEL	IA	2001
395145	QWEST CORP-SD	391680A	SULLY BUTTES TEL	SD	2001
505107	QWEST CORP-UT	502277A	CENTRAL UTAH TEL INC	UT	2001
505107	QWEST CORP-UT	502278A	EMRY DBA EMRY TELCOM	UT	2001
505107	QWEST CORP-UT	502282A	MANTI TEL CO	UT	2001
505107	QWEST CORP-UT	502283A	SKYLINE TELECOM	UT	2001
505107	QWEST CORP-UT	502287A	UINTAHBASIN DBA UBTA	UT	2001
505107	QWEST CORP-UT	502288A	ALL WEST COMM-UT	UT	2001
351167	ITS-IOWA TELECOM-NO	351262A	COMM 1 NETWORK	IA	2002
361350	ARVIG TEL CO	361357A	BLACKDUCK TEL CO	MN	2002
381131	CITIZENS-FRONTIER-ND	381611A	DICKEY RURAL COOP	ND	2002
381131	CITIZENS-FRONTIER-ND	381614A	POLAR TELECOMM.	ND	2002
381131	CITIZENS-FRONTIER-ND	381631A	RED RIVER RURAL TEL	ND	2002

4. Schools and Libraries Support

Eligible schools, school districts, libraries, and consortia that include schools and libraries, may receive discounts for eligible telecommunications services, voicemail, Internet access, and internal connections under the schools and libraries universal service support mechanism. The discounts range from 20 percent to 90 percent. The level of the discount is based on the percentage of students in the school or school district that are eligible for the national school lunch program (or a federally-approved alternative mechanism), and location in a rural area. By Commission rule, the Schools and Libraries mechanism is capped at $2.25 billion annually.[1]

In order to receive discounts on eligible services, the Commission's rules require that the applicant submit to the Administrator a completed FCC Form 470, which sets forth the technological needs and the services for which the applicant seeks discounts. This submission initiates the required competitive bidding process. Generally, the FCC Forms 470 are posted on the USAC Schools and Libraries Division (SLD) website for at least 28 days so that providers have an opportunity to submit competing bids to perform the services.[2] After the eligible applicant has complied with the Commission's competitive bidding requirements and contracted for eligible services, it must file FCC Form 471 to request discounts for services that have been ordered.

The Administrator reviews the FCC Forms 471 that it receives and issues funding commitment decisions indicating discounts that the applicant may receive in accordance with the Commission's rules. Subsequently, the applicant either: (1) pays the after-discount portion of the service cost to the service provider, which, in turn, seeks payment from the Administrator for the discounted amount (using FCC Form 472), or (2) pays the entire bill (the pre-discounted amount) to the service provider, and seeks reimbursement from the Administrator for the discounted amount (using FCC Form 474). In the latter instance, the Administrator disburses the money to the service provider who, in turn, reimburses the applicant.

The Administrator acts on these requests in accordance with Commission rules and decisions. If the Administrator denies a request for funding, the applicant may either appeal directly to the Commission, or appeal to the Administrator. If rejected on appeal by the Administrator, the applicant may appeal to the Commission. Since inception, the program has experienced a tremendous expansion of both the number of applicants and recipients, and the number of appeals regarding decisions.

Frequently, the total amount of funding requested exceeds the $2.25 billion cap. Under the Commission's rules of priority, when the filing window closes, the Administrator will calculate total requests for support submitted during that filing window. If total requests exceed total support

---

1 47 C.F.R. §54.507(a).

2 The posted forms can be viewed at www.sl.universalservice.org.

available in that funding year, SLD will: (1) calculate the requests for telecommunications services and Internet access for all discount categories (these services receive first priority for funding), (2) allocate the remaining funds to the requests for support for internal connections, beginning with the most disadvantaged schools and libraries (those eligible for a 90 percent discount), and (3) commit remaining funds for internal connections to the applicants at each descending discount level until there are no funds remaining (i.e. 89%, 88%, etc).

If the remaining funds are not sufficient to support all of the eligible discount requests within a particular discount level, the Administrator will divide the total amount of remaining support available by the amount of support requested within that discount level to produce a pro-rata factor. That is, each of the schools and libraries within that discount level will receive the same proportion of the support they requested.

In 2002, the Commission concluded that, beginning with the second quarter of 2003, any unused funds from the schools and libraries support mechanism would, consistent with the public interest, be carried forward for disbursement in subsequent funding years.[3] The Commission determined that the Administrator shall report to the Commission, on a quarterly basis, funding that is unused from prior years of the schools and libraries support mechanism. On an annual basis, in the second quarter of each calendar year, all funds that are collected and that are unused from prior years shall be available for use in the next full funding year in accordance with the public interest and notwithstanding the annual cap. In the *Schools and Libraries Third Report and Order and Second Further Notice of Proposed Rulemaking*, the Commission directed USAC to carry forward $420 million of unused prior year funds to increase the amount of funds available for pending Funding Year 2003 requests.[4]

---

3 *See Schools and Libraries Universal Service Support Mechanism,* CC Docket No. 02-6, 17 FCC Rcd 11521 (2002) (*Schools and Libraries Order),* para. 3. In the *Schools and Libraries Order*, the Commission decided that it was in the public interest to take immediate action to stabilize the contribution factor while the Commission considered whether and how to reform the way in which contributions to the universal service mechanism were assessed. The Commission determined that unused funds periodically would be applied to reduce the contribution factors.

4 *See Schools and Libraries Universal Service Support Mechanism, CC Docket No. 02-6,* 18 FCC Rcd 26912 (2003) *(Schools and Libraries Third Report and Order and Second Further Notice of Proposed Rulemaking),* para 52.

As of May 6, 2004, USAC had committed $2.2 billion and disbursed over $1.6 billion of Funding Year 2001 funds.[5] USAC had also committed nearly $2.2 billion, and disbursed over $1.3 billion of Funding Year 2002 funds.[6] As of the same date, USAC had committed over $2.5 billion, and disbursed over $324 million of Funding Year 2003 funds.[7]

For Funding Year 2004, USAC reviewed 39,785 applications and estimates that requests total nearly $4.3 billion. USAC estimates that $1.6 billion Priority One funds (telecommunications services and Internet access) have been requested. It also estimates that Priority Two requests falling within the 90 percent discount level total $1.3 billion.

USAC supplies the Commission with funding commitments and disbursements information for the Schools and Libraries mechanism for all active funding years. USAC provided the Commission with data as of May 6, 2004. Table 4.1 summarizes commitments and disbursements by applicant type and by service type for each funding year. Because of the appeals process, funding commitments and disbursements can be made after the end of the program year. Also, disbursements may continue beyond the end of the program year in the event of delayed internal connections installation. Thus, disbursements for the two most recent funding years will rise substantially.

---

5 USAC reports that for Funding Year 2001 (July 1, 2001 – June 30, 2002), only eight applications remained in the program integrity assurance process. Universal Service Administrative Company, *Federal Universal Service Support Mechanisms Fund Size Projections for the Third Quarter 2004*, at 24. See Tables 4.2 and 4.3 for details.

6 USAC reports that for Funding Year 2002 (July 1, 2002 – June 30, 2003), only 194 applications remained in the program integrity assurance process. Universal Service Administrative Company, *Federal Universal Service Support Mechanisms Fund Size Projections for the Third Quarter 2004*, at 25. See Tables 4.2 and 4.3 for details.

7 USAC reports that for Funding Year 2003 (July 1, 2003 – June 30, 2004), 37,402 applications had received at least one funding commitment decision letter, and 2,421 remained in the program integrity assurance process. Universal Service Administrative Company, *Federal Universal Service Support Mechanisms Fund Size Projections for the Third Quarter 2004*, at 26. See Tables 4.2 and 4.3 for details.

Table 4.2 summarizes commitments and disbursements by state and by type of applicant for Funding Years 2001, 2002 and 2003. Table 4.3 is based on the same data as Table 4.2 and shows, on a state-by-state basis, funding commitments and disbursements for the three major types of services: internal connections, Internet access, and telecommunications. The lists of individual funding commitments and disbursements are too lengthy to include in this report, but are available online from USAC's website.[8] Information for earlier Funding Years can be found in earlier editions of the *Universal Service Monitoring Report*.

Table 4.4 summarizes, for Funding Years 2001 through 2003, fund disbursements by type of service provider entity that provides the underlying service to the school or library, and by the way USAC was billed (whether from the school/library using FCC Form 472, or by the service provider directly using FCC Form 474).[9] Unlike the other tables in this section, this table is based on information in USAC's *Federal Universal Service Support Mechanism Fund Size Projections for the Third Quarter 2004*, and reflects disbursements as of March 31, 2004.

Table 4.5 shows, for Funding Years 2001 and 2002, commitments and disbursements on a per-student basis. Although both public and private schools are eligible for Schools and Libraries support, only public school enrollment data were available on a state-by-state basis from the Department of Education, so the amounts per student may be slightly inflated. Unused funding commitments have been used to offset collections for later years.

Tables 4.6 and 4.7 show, on an aggregated national level, commitments and disbursements per student for each category of eligible service: 1) internal connections, 2) Internet access, 3) telecommunications, and 4) total funding, for Funding Years 2001 through 2003. The figures for Funding Year 2003, particularly disbursements, should be viewed as preliminary and likely subject to adjustment in the future.

---

8 See www.sl.universalservice.org/funding/OpenDataSearch/.

9 In both cases, the service provider receives the money. Where the applicant paid the entire bill up front, the service provider then reimburses the applicant.

Table 4.1
Schools and Libraries Funding Commitments and Disbursements by Applicant Type and Service Type

Funding Commitments
(Dollar Amounts in Thousands)

Year	Total Commitments	Libraries	Schools	School Districts	Other Consortia	Internal Connections	Internet Access	Telecom
1998	$1,714,609	$65,842	$110,250	$1,286,692	$251,823	$904,376	$134,185	$676,047
1999	2,152,855	65,974	181,496	1,601,878	303,507	1,368,531	149,348	634,976
2000	2,087,140	66,051	114,836	1,697,218	209,035	1,147,909	219,755	719,476
2001	2,209,204	57,849	170,534	1,771,239	209,581	1,220,816	225,714	762,674
2002	2,195,719	63,061	157,024	1,746,545	229,090	1,104,836	230,561	860,322
2003	2,514,702	64,406	190,931	2,057,347	202,018	1,440,255	231,068	843,379

Funding Disbursements
(Dollar Amounts in Thousands)

Year	Total Disbursements	Libraries	Schools	School Districts	Other Consortia	Internal Connections	Internet Access	Telecom
1998	$1,401,212	$50,212	$83,457	$1,070,800	$196,743	$797,913	$95,364	$507,935
1999	1,663,191	47,434	140,293	1,277,289	198,176	1,113,339	95,869	453,983
2000	1,642,597	43,724	87,515	1,379,643	131,716	1,035,401	134,768	472,429
2001	1,625,681	41,996	120,222	1,325,983	137,480	961,543	148,570	515,569
2002	1,345,787	38,987	90,841	1,079,510	136,450	626,895	151,172	567,720
2003	324,978	13,792	33,258	251,877	26,051	125,362	59,736	139,881

Source: Raw data provided by the Universal Service Administrative Company, rollups performed by Industry Analysis and Technology Division, Wireline Competition Bureau, FCC.

Activity through May 6, 2004. Because of the appeals process, funding commitments and disbursements can be made after the end of the program year. Also, disbursements may continue beyond the end of the program year in the event of delayed internal connections installation. Other adjustments and corrections may also be made.

Table 4.2
Schools and Libraries Funding Commitments and Disbursements by State and by Type of Applicant
Funding Year 2001: July 1, 2001 through June 30, 2002

	Library/Library Consortium		Schools		School Districts		Other Consortium		Totals	
State/Territory	Funds Committed	Funds Disbursed	Funds Committed	Funds Disbursed	Funds Committed	Funds Disbursed	Funds Committed	Funds Disbursed	Funds Committed	Funds Disbursed
Alabama	$679,279	$547,845	$1,482,472	$1,147,750	$19,294,741	$14,866,613	$637,390	$637,390	$22,093,882	$17,199,598
Alaska	144,110	95,080	122,614	65,584	10,779,436	9,271,126	110,334	80,879	11,156,494	9,512,668
American Samoa	0	0	0	0	0	0	2,124,079	1,506,121	2,124,079	1,506,121
Arizona	442,331	332,488	19,024,037	11,679,479	40,373,759	28,432,206	779,496	408,092	60,619,623	40,852,264
Arkansas	77,230	57,844	329,475	201,717	14,969,372	7,732,188	5,740,010	4,185,615	21,116,088	12,177,364
California	3,309,197	1,683,020	12,770,309	8,559,313	324,468,297	213,051,522	1,950,078	1,521,201	342,497,881	224,815,056
Colorado	475,626	321,745	505,368	243,753	12,353,612	10,260,690	3,381,899	1,187,220	16,716,506	12,013,409
Connecticut	411,728	300,947	2,302,583	1,780,465	13,746,401	13,181,802	1,337,243	1,243,919	17,797,955	16,507,132
Delaware	40,819	40,254	190,132	163,099	810,032	712,030	765,066	751,805	1,806,048	1,667,187
District of Columbia	0	0	1,478,285	1,244,292	4,299,149	333,596	1,646,900	1,591,224	7,424,334	3,169,112
Florida	2,246,748	1,934,893	2,331,336	1,357,108	45,240,900	37,878,384	6,153,315	3,801,680	55,972,299	44,972,064
Georgia	5,421,772	4,864,289	530,384	339,207	55,847,357	38,823,351	10,552,977	7,524,978	72,352,490	51,551,825
Guam	0	0	13,431	11,867	2,488,761	2,091,070	0	0	2,502,191	2,102,938
Hawaii	188,367	53,526	1,910,776	531,560	801,052	714,615	0	0	2,900,195	1,299,701
Idaho	123,528	76,608	1,082,999	684,443	3,099,893	2,189,969	76,962	53,653	4,383,382	3,004,673
Illinois	1,402,637	1,008,449	6,039,922	4,544,780	62,554,306	35,752,705	4,457,814	1,970,374	74,454,680	43,276,308
Indiana	675,006	516,301	690,697	432,255	11,458,131	7,964,037	9,437,313	5,353,715	22,261,148	14,266,308
Iowa	495,143	258,634	821,210	544,425	6,210,070	3,682,203	284,064	148,896	7,810,487	4,634,157
Kansas	340,708	243,137	583,301	427,171	9,834,284	6,576,680	179,868	158,768	10,938,162	7,405,755
Kentucky	829,185	581,040	379,541	397,019	17,939,275	13,696,791	1,657,892	1,653,127	20,805,893	16,327,977
Louisiana	1,459,876	1,360,029	1,702,651	1,056,021	25,233,238	21,780,252	0	0	28,395,765	24,196,302
Maine	87,967	52,784	1,512,522	926,697	2,119,679	1,292,435	2,700,953	2,275,364	6,421,122	4,547,280
Maryland	704,746	452,656	2,370,925	1,777,620	12,120,755	10,277,421	467,831	213,629	15,664,256	12,721,326
Massachusetts	4,140,858	3,437,075	2,870,925	1,871,288	24,883,643	21,321,691	11,569,527	970,017	43,464,952	27,600,070
Michigan	1,542,643	1,192,907	2,506,149	1,489,114	66,988,077	49,854,549	4,445,993	2,931,885	75,482,862	55,468,455
Minnesota	1,612,326	734,186	1,817,347	1,113,367	11,823,564	8,351,080	7,281,443	5,325,267	22,534,680	15,523,900
Mississippi	916,314	752,633	913,905	443,770	27,726,698	21,027,261	5,124,344	3,629,716	34,681,260	25,853,380
Missouri	400,397	373,273	5,837,928	5,564,394	13,135,366	7,583,209	14,904,717	9,175,944	34,278,408	22,696,819
Montana	138,527	75,924	342,411	196,063	3,227,766	2,696,821	33,863	28,367	3,742,568	2,997,174
Nebraska	209,803	172,300	368,790	254,410	3,591,896	2,918,265	2,042,545	1,756,581	6,213,033	5,101,556
Nevada	96,883	52,885	4,114	2,077	3,545,429	2,711,350	0	0	3,646,426	2,766,312
New Hampshire	47,453	17,534	285,416	159,431	867,511	602,575	52,383	35,168	1,252,763	814,708
New Jersey	1,044,383	736,579	7,983,549	7,406,112	42,557,680	30,158,803	172,412	151,342	51,758,024	38,452,835
New Mexico	180,532	77,134	4,973,726	6,229,575	50,160,986	40,410,552	123,636	90,280	55,438,880	46,807,541
New York	14,620,617	10,376,721	31,590,104	22,943,903	287,344,614	257,355,842	28,284,060	17,479,320	361,839,396	308,155,785
North Carolina	1,342,240	997,825	2,402,602	1,305,952	20,402,478	16,038,938	1,483,183	1,422,637	25,630,503	19,765,351
North Dakota	8,176	6,468	330,235	190,019	938,447	559,088	471,771	421,836	1,748,628	1,177,410
Northern Mariana Is.	0	0	2,037	0	2,351,309	2,101,798	0	0	2,353,346	2,101,798
Ohio	1,322,855	975,505	2,660,075	1,834,729	85,625,790	52,209,263	7,638,504	6,339,009	97,247,224	61,358,507
Oklahoma	804,991	623,712	2,228,684	2,058,216	25,479,939	20,779,368	1,126,224	254,018	29,639,837	23,715,313
Oregon	442,540	275,553	659,251	467,650	9,473,030	6,600,074	2,903,370	1,504,731	13,478,192	8,848,009
Pennsylvania	1,374,555	943,617	7,965,208	5,600,054	61,494,905	53,005,053	2,494,675	2,101,848	73,329,344	61,650,572
Puerto Rico	0	0	11,836,180	3,601,807	207,785	131,560	0	0	12,043,965	3,733,367
Rhode Island	90,361	71,267	154,242	113,949	2,040,267	1,690,324	2,772,674	2,411,522	5,057,544	4,287,062
South Carolina	267,952	229,065	2,212,272	1,676,083	34,948,308	21,752,832	10,568,702	7,381,709	47,997,234	31,039,689
South Dakota	11,823	7,639	506,856	396,635	1,304,209	938,959	6,212,034	3,846,287	8,034,923	5,189,519
Tennessee	1,001,068	474,809	752,468	518,306	28,248,278	19,173,662	15,231,583	13,149,734	45,233,397	33,316,511
Texas	3,001,086	1,887,719	10,882,037	9,142,705	208,385,673	163,273,066	14,565,398	8,229,196	236,834,195	182,532,687
Utah	28,371	14,498	46,211	22,953	3,550,655	2,670,133	2,031,873	1,894,943	5,657,109	4,602,527
Vermont	96,596	43,647	745,227	444,734	754,688	556,062	100,571	85,529	1,697,082	1,129,972
Virgin Islands	0	0	79,787	22,472	5,298,403	5,298,403	0	0	5,378,190	5,320,876
Virginia	1,173,632	891,787	2,480,308	2,225,403	16,798,184	13,642,201	958,046	741,787	21,410,170	17,501,178
Washington	1,392,911	1,081,008	1,986,867	1,758,318	11,142,967	7,754,900	3,934,819	3,044,146	18,457,563	13,638,371
West Virginia	169,951	117,477	336,335	156,240	5,897,423	3,819,270	1,798,782	865,990	8,202,490	4,958,978
Wisconsin	766,101	544,826	4,374,862	2,757,485	14,397,204	8,041,203	6,021,129	5,319,347	25,559,295	16,662,860
Wyoming	47,336	28,586	222,441	139,644	603,815	393,260	791,713	624,285	1,665,305	1,185,774
Totals	$57,849,287	$41,995,724	$170,533,520	$120,222,484	$1,771,239,488	$1,325,983,097	$209,581,458	$137,480,091	$2,209,203,752	$1,625,681,395

Source: Raw data provided by the Universal Service Administrative Company, rollups performed by Industry Analysis and Technology Division, Wireline Competition Bureau, FCC. Activity through May 6, 2004. Because of the appeals process, funding commitments and disbursements can be made after the end of the program year. Also, disbursements may continue beyond the end of the program year in the event of delayed internal connections installation. Other adjustments and corrections may also be made.

Table 4.2
Schools and Libraries Funding Commitments and Disbursements by State and by Type of Applicant
Funding Year 2002: July 1, 2002 through June 30, 2003

	Library/Library Consortium		Schools		School Districts		Other Consortium		Totals	
State/Territory	Funds Committed	Funds Disbursed	Funds Committed	Funds Disbursed	Funds Committed	Funds Disbursed	Funds Committed	Funds Disbursed	Funds Committed	Funds Disbursed
Alabama	$760,526	$603,398	$1,651,788	$1,279,496	$21,114,988	$13,935,570	$2,147,387	$2,147,387	$25,674,689	$17,965,851
Alaska	129,634	101,432	524,472	460,200	12,015,305	10,046,556	1,455,355	1,143,921	14,124,766	11,752,109
American Samoa	0	0	0	0	0	0	2,592,663	2,385,820	2,592,663	2,385,820
Arizona	647,629	360,523	6,608,578	3,527,942	33,944,215	22,228,518	3,014,862	979,722	44,215,284	27,096,705
Arkansas	88,681	59,889	860,261	651,552	6,905,321	4,264,900	13,180,192	7,730,186	21,034,455	12,706,527
California	3,792,074	1,791,440	15,627,407	9,069,825	217,995,298	107,561,769	7,941,153	6,947,352	245,355,932	125,370,387
Colorado	435,005	321,298	1,228,703	653,292	21,256,695	17,525,995	916,615	747,436	23,837,019	19,248,020
Connecticut	500,777	378,820	3,802,165	1,479,044	18,360,464	14,643,219	1,754,791	1,253,984	24,418,197	17,755,066
Delaware	52,653	45,757	236,886	160,493	797,603	785,958	595,080	0	1,682,222	992,208
District of Columbia	95,357	95,357	980,824	741,875	40,278,977	847,697	196,705	196,705	41,551,863	1,881,633
Florida	2,973,876	2,065,966	1,437,325	511,834	44,778,658	32,902,958	5,839,278	4,368,267	55,029,137	39,849,025
Georgia	5,548,509	4,752,210	2,345,802	1,843,075	37,423,328	26,272,018	13,810,258	11,247,865	59,127,896	44,115,167
Guam	0	0	7,089	1,182	1,969,372	726,701	0	0	1,976,462	727,883
Hawaii	184,972	0	2,000,476	692,345	847,077	648,694	0	0	3,032,524	1,341,038
Idaho	82,630	52,465	1,192,814	163,026	3,343,035	2,163,647	42,053	33,276	4,660,531	2,412,415
Illinois	1,967,793	948,398	6,940,406	2,820,988	69,402,964	34,475,966	6,956,689	2,981,575	85,267,852	41,226,927
Indiana	641,492	455,713	737,096	447,606	13,399,151	10,665,372	10,408,048	5,373,315	25,185,787	16,942,005
Iowa	234,816	165,058	947,689	665,690	5,146,297	3,477,261	4,220,241	2,786,462	10,549,043	7,094,470
Kansas	402,721	306,402	1,336,048	865,973	11,424,554	8,357,465	326,701	210,197	13,490,024	9,740,037
Kentucky	1,027,030	729,467	367,107	55,755	27,928,061	10,027,177	2,390,160	1,754,266	31,712,358	12,566,667
Louisiana	1,538,497	1,440,428	3,883,194	2,020,706	17,565,553	13,992,560	0	0	22,987,244	17,453,694
Maine	112,847	70,291	1,407,111	950,208	2,254,943	1,421,548	26,672	2,823	3,801,573	2,444,871
Maryland	1,057,806	769,855	1,599,740	999,613	13,798,804	8,176,452	2,444,836	223,906	18,901,186	10,169,825
Massachusetts	7,764,418	2,697,062	2,070,723	1,314,890	28,553,132	22,512,852	1,018,872	735,430	39,407,145	27,260,232
Michigan	1,267,235	955,428	6,569,529	1,734,548	44,969,061	18,497,812	5,153,650	3,658,084	57,959,476	24,845,872
Minnesota	1,139,256	933,396	2,641,255	1,431,451	12,844,857	7,651,220	6,088,331	4,674,933	22,713,699	14,691,000
Mississippi	1,265,446	926,061	1,306,213	902,360	25,018,524	15,983,976	7,428,735	4,609,098	35,018,917	22,421,495
Missouri	616,615	570,577	4,302,367	3,338,828	45,290,008	33,105,292	14,655,242	7,124,844	64,864,233	44,139,542
Montana	125,996	80,873	356,575	276,245	3,491,142	2,765,393	45,729	33,017	4,019,442	3,155,527
Nebraska	221,110	189,558	459,532	332,730	3,887,356	3,247,842	3,051,098	2,228,867	7,619,097	5,998,998
Nevada	93,273	45,994	315,870	110,245	5,139,733	3,529,379	0	0	5,548,876	3,685,618
New Hampshire	22,474	16,577	476,275	314,804	1,199,477	878,622	9,828	9,828	1,708,054	1,219,831
New Jersey	1,636,772	878,911	11,210,340	8,435,841	34,016,554	17,785,230	235,173	225,025	47,098,839	27,325,006
New Mexico	179,176	57,733	4,534,366	1,449,459	22,081,086	14,511,033	718,031	60,187	27,512,658	16,078,411
New York	11,157,574	6,291,672	21,268,602	12,500,055	330,540,409	201,385,867	24,154,355	14,187,532	387,120,939	234,365,126
North Carolina	1,308,779	1,025,361	2,388,045	1,789,098	41,978,476	29,258,341	937,743	744,238	46,613,043	32,817,039
North Dakota	12,504	5,856	811,743	689,466	1,463,752	768,530	2,188,368	2,174,356	4,476,366	3,638,208
Northern Mariana Is.	0	0	7,000	0	1,242,978	1,153,276	0	0	1,249,977	1,153,276
Ohio	1,481,448	1,155,948	3,612,117	2,310,602	46,892,748	28,926,534	6,110,414	5,025,888	58,096,726	37,418,971
Oklahoma	844,871	695,241	3,602,802	2,930,929	27,157,163	17,465,658	5,100,704	229,028	36,705,541	21,320,857
Oregon	281,154	192,223	678,198	430,280	8,240,493	5,974,875	4,747,834	2,088,143	13,947,679	8,685,521
Pennsylvania	1,342,898	1,096,194	7,554,825	4,365,439	73,304,248	53,102,282	3,155,924	2,076,783	85,357,896	60,640,698
Puerto Rico	90,720	0	1,356,134	279,425	106,982	27,060	0	0	1,553,836	306,485
Rhode Island	142,219	107,033	299,534	188,671	6,594,239	3,564,461	2,866,585	2,828,570	9,902,576	6,688,734
South Carolina	193,821	144,626	3,501,144	1,468,871	56,025,955	30,452,412	8,500,867	7,209,502	68,221,787	39,275,410
South Dakota	102,362	63,515	663,483	301,099	1,921,952	1,170,155	178,560	111,995	2,866,358	1,646,764
Tennessee	1,073,165	697,825	776,357	633,163	15,700,597	7,383,047	6,330,187	6,281,749	23,880,306	14,995,784
Texas	4,211,677	2,045,699	12,129,116	7,038,764	219,735,170	163,276,031	28,641,283	4,723,794	264,717,245	177,084,287
Utah	235,190	9,378	43,652	38,749	4,659,866	3,986,978	2,532,913	1,726,966	7,471,621	5,762,070
Vermont	73,614	46,812	789,273	434,010	695,885	509,527	109,832	85,125	1,668,603	1,075,474
Virgin Islands	0	0	1,088,559	714,038	0	0	0	0	1,088,559	714,038
Virginia	1,116,255	786,727	3,265,098	2,839,782	20,813,354	15,007,931	797,479	725,991	25,992,185	19,360,431
Washington	1,078,359	885,723	636,115	456,708	12,368,838	8,794,907	4,255,321	1,953,945	18,338,634	12,091,284
West Virginia	139,169	99,664	269,679	154,886	6,854,211	3,941,534	878,965	580,902	8,142,023	4,776,986
Wisconsin	1,525,027	748,444	2,115,169	1,429,067	21,155,512	17,285,831	6,994,636	6,564,586	31,790,344	26,027,928
Wyoming	42,919	22,526	200,846	145,078	651,026	457,663	1,943,189	1,256,698	2,837,981	1,881,965
Totals	$63,060,819	$38,986,803	$157,023,519	$90,841,301	$1,746,545,447	$1,079,509,550	$229,089,583	$136,449,565	$2,195,719,369	$1,345,787,219

Source: Raw data provided by the Universal Service Administrative Company, rollups performed by Industry Analysis and Technology Division, Wireline Competition Bureau, FCC. Activity through May 6, 2004. Because of the appeals process, funding commitments and disbursements can be made after the end of the program year. Also, disbursements may continue beyond the end of the program year in the event of delayed internal connections installation. Other adjustments and corrections may also be made.

Table 4.2
Schools and Libraries Funding Commitments and Disbursements by State and by Type of Applicant
Funding Year 2003: July 1, 2003 through June 30, 2004

State/Territory	Library/Library Consortium Funds Committed	Library/Library Consortium Funds Disbursed	Schools Funds Committed	Schools Funds Disbursed	School Districts Funds Committed	School Districts Funds Disbursed	Other Consortium Funds Committed	Other Consortium Funds Disbursed	Totals Funds Committed	Totals Funds Disbursed
Alabama	$755,978	$200,565	$1,919,616	$656,482	$30,601,106	$9,696,207	$4,408,596	$20,205	$37,685,295	$10,573,459
Alaska	141,996	39,770	265,802	163,347	13,475,494	7,246,054	1,106,461	794,007	14,989,751	8,243,177
American Samoa	0	0	0	0	0	0	2,208,660	95,518	2,208,660	95,518
Arizona	834,286	280,982	11,965,834	3,079,222	45,881,907	5,331,974	6,680,749	25,376	65,362,776	8,717,554
Arkansas	98,368	15,394	428,446	124,630	10,283,275	1,419,162	14,668,857	38,597	25,478,945	1,597,783
California	4,788,741	712,461	14,247,093	2,831,441	327,345,154	21,448,261	6,210,274	100,619	352,591,263	25,092,781
Colorado	731,971	106,689	2,292,263	644,672	9,003,132	1,218,984	684,730	340,101	12,712,096	2,310,446
Connecticut	425,616	127,087	16,786,008	2,943,995	10,138,280	2,260,667	4,812,076	978,821	32,161,980	6,310,569
Delaware	69,800	1,910	140,679	24,322	606,307	0	625,518	0	1,442,305	26,232
District of Columbia	166,676	0	654,607	68,085	139,886	26,265	267,494	0	1,228,663	94,351
Florida	3,009,501	292,795	3,800,153	177,934	32,679,727	7,762,213	1,522,689	722,515	41,012,069	8,955,458
Georgia	5,413,749	3,885,072	3,327,687	635,137	58,980,239	17,157,549	11,332,008	809,187	79,053,683	22,486,945
Guam	0	0	21,891	0	4,379,216	614,267	0	0	4,401,107	614,267
Hawaii	0	0	2,933,171	111,799	1,041,522	315,464	0	0	3,974,693	427,263
Idaho	114,968	13,743	620,278	33,301	4,138,488	495,420	38,315	0	4,912,050	542,465
Illinois	2,877,265	507,725	5,688,910	973,030	63,823,890	4,918,952	8,477,941	181,151	80,868,006	6,580,857
Indiana	779,748	62,318	1,304,827	183,059	14,007,721	3,025,352	7,366,894	438,764	23,459,190	3,709,494
Iowa	250,140	103,671	1,062,543	350,435	6,042,603	1,983,753	5,438,938	3,054,242	12,794,224	5,492,100
Kansas	422,251	84,789	592,936	80,556	12,407,227	3,394,629	2,145,941	83,274	15,568,354	3,643,247
Kentucky	646,643	108,590	551,394	30,005	28,843,867	2,597,512	3,225,508	1,247,712	33,267,412	3,983,819
Louisiana	1,845,353	1,029,593	4,970,399	1,240,565	44,445,730	5,158,670	0	0	51,261,482	7,428,828
Maine	135,157	17,540	1,661,484	273,600	3,297,795	607,227	3,190,104	0	8,284,539	898,368
Maryland	1,612,259	303,176	1,626,295	683,042	9,257,330	2,000,871	3,387,742	0	15,883,626	2,987,089
Massachusetts	2,917,704	458,239	2,762,578	612,409	15,029,335	3,697,910	1,011,149	325,186	21,720,767	5,093,743
Michigan	1,554,830	49,141	2,703,251	295,830	32,735,091	3,644,246	6,226,593	1,531,672	43,219,764	5,520,889
Minnesota	1,352,490	296,135	2,945,246	588,268	16,962,036	3,780,903	5,427,676	1,621,719	26,687,449	6,287,025
Mississippi	1,416,928	481,716	2,001,571	374,000	25,450,316	5,694,685	12,034,049	865,420	40,902,863	7,415,822
Missouri	1,249,027	54,229	4,463,409	1,442,112	32,643,576	4,506,090	726,456	199,510	39,082,467	6,201,941
Montana	111,684	30,533	419,946	137,349	3,388,730	991,981	41,503	13,278	3,961,864	1,173,142
Nebraska	291,513	76,710	556,800	155,245	4,565,707	2,244,362	2,315,444	1,365,274	7,729,463	3,841,591
Nevada	280,515	22,803	377,940	58,667	4,634,176	1,833,785	0	0	5,292,631	1,915,256
New Hampshire	28,169	2,730	447,910	115,303	1,780,321	168,535	85,613	19,103	2,342,013	305,671
New Jersey	1,051,977	251,035	12,325,602	1,850,433	34,465,771	4,064,047	756,305	121,219	48,599,655	6,286,735
New Mexico	371,724	9,167	9,856,769	614,555	36,557,083	3,867,363	277,543	93,798	47,063,118	4,584,882
New York	11,989,682	1,271,496	22,300,709	3,659,193	381,192,953	5,557,038	21,057,521	1,763,458	436,540,865	12,251,184
North Carolina	1,356,306	232,088	4,548,952	346,635	39,098,851	4,972,070	944,297	363,428	45,948,406	5,914,221
North Dakota	7,967	3,164	646,103	195,359	957,550	336,593	2,989,105	1,836,941	4,600,726	2,372,057
Northern Mariana Is.	0	0	324	0	1,242,041	349,346	0	0	1,242,365	349,346
Ohio	1,442,629	240,309	4,972,879	1,171,978	45,761,840	9,461,081	5,202,295	682,130	57,379,643	11,555,498
Oklahoma	1,233,602	384,939	4,562,108	1,411,117	46,140,602	9,481,642	197,401	80,975	52,133,714	11,358,674
Oregon	236,968	28,755	858,862	58,480	10,579,055	2,915,089	4,318,612	268,767	15,993,497	3,271,091
Pennsylvania	1,771,989	216,787	9,014,743	1,758,716	77,378,500	11,721,567	2,967,746	911,740	91,132,979	14,608,810
Puerto Rico	0	0	75,547	0	394	0	0	0	75,940	0
Rhode Island	124,717	22,299	595,030	29,351	7,248,164	148,869	2,835,985	2,072,831	10,803,896	2,273,350
South Carolina	625,971	35,585	1,666,715	131,110	38,977,350	3,010,579	10,231,762	118,631	51,501,798	3,295,905
South Dakota	17,106	5,911	499,748	158,691	1,374,863	320,722	2,416,428	8,660	4,308,145	493,984
Tennessee	1,090,580	181,231	1,280,731	355,983	21,173,788	3,308,576	68,380	34,190	23,613,480	3,879,981
Texas	3,866,303	871,112	13,885,419	1,321,551	376,947,771	54,799,494	7,413,977	1,063,034	402,113,469	58,055,191
Utah	0	1,123	752,103	13,593	5,178,601	178,813	0	1,011,335	5,930,704	1,204,863
Vermont	149,638	13,363	200,128	76,477	6,106,727	297,371	9,626,108	9,543	16,082,600	396,753
Virgin Islands	71,104	0	584,561	0	1,042,198	0	56,319	0	1,754,182	0
Virginia	1,413,012	333,592	4,229,174	400,044	25,085,291	6,150,533	1,010,167	243,718	31,737,644	7,127,887
Washington	1,330,084	176,466	1,847,020	214,640	14,926,932	2,265,676	3,713,828	23,053	21,817,865	2,679,834
West Virginia	141,053	24,756	199,960	13,291	6,866,043	1,094,539	3,006,903	344,096	10,213,960	1,476,683
Wisconsin	1,753,136	115,758	2,352,767	345,496	9,870,910	2,242,401	7,259,572	128,599	21,236,384	2,832,253
Wyoming	37,289	6,756	133,730	43,858	1,164,398	91,359	0	0	1,335,416	141,973
Totals	$64,406,164	$13,791,800	$190,930,650	$33,258,392	$2,057,346,857	$251,876,720	$202,018,233	$26,051,393	$2,514,701,904	$324,978,305

Source: Raw data provided by the Universal Service Administrative Company, rollups performed by Industry Analysis and Technology Division, Wireline Competition Bureau, FCC. Activity through May 6, 2004. Because of the appeals process, funding commitments and disbursements can be made after the end of the program year. Also, disbursements may continue beyond the end of the program year in the event of delayed internal connections installation. Other adjustments and corrections may also be made.

Table 4.3
Schools and Libraries Funding Commitments and Disbursements by State and by Type of Service
Funding Year 2001: July 1, 2001 through June 30, 2002

	Internal Connections		Internet Access		Telecommunications		Totals	
State/Territory	Funds Committed	Funds Disbursed	Funds Committed	Funds Disbursed	Funds Committed	Funds Disbursed	Funds Committed	Funds Disbursed
Alabama	$4,785,653	$4,267,314	$8,107,453	$6,974,057	$9,200,777	$5,958,228	$22,093,882	$17,199,598
Alaska	516,146	277,937	6,665,229	6,218,499	3,975,118	3,016,232	11,156,494	9,512,668
American Samoa	531,064	468,236	1,159,643	695,599	433,372	342,286	2,124,079	1,506,121
Arizona	47,642,687	33,625,557	3,639,824	1,737,207	9,337,112	5,489,501	60,619,623	40,852,264
Arkansas	10,488,475	4,291,299	5,149,918	3,839,767	5,477,695	4,046,299	21,116,088	12,177,364
California	250,847,349	176,842,347	11,864,491	5,484,899	79,786,040	42,487,811	342,497,881	224,815,056
Colorado	6,878,158	6,062,597	3,792,792	1,518,519	6,045,555	4,432,293	16,716,506	12,013,409
Connecticut	8,997,347	8,701,609	2,527,136	2,122,284	6,273,472	5,683,238	17,797,955	16,507,132
Delaware	118,769	27,539	66,951	60,050	1,620,328	1,579,598	1,806,048	1,667,187
District of Columbia	1,148,980	1,159,079	1,652,139	1,442,307	4,623,215	567,726	7,424,334	3,169,112
Florida	16,222,819	11,619,389	4,023,812	3,194,266	35,725,668	30,158,409	55,972,299	44,972,064
Georgia	28,771,734	25,451,932	9,733,128	6,497,264	33,847,628	19,602,630	72,352,490	51,551,825
Guam	1,371,794	1,239,574	545,386	403,994	585,011	459,370	2,502,191	2,102,938
Hawaii	376,918	152,710	308,974	302,039	2,214,303	844,952	2,900,195	1,299,701
Idaho	1,009,628	724,851	915,881	698,585	2,457,872	1,581,237	4,383,382	3,004,673
Illinois	41,618,183	22,353,927	4,108,501	2,186,509	28,727,996	18,735,872	74,454,680	43,276,308
Indiana	1,173,976	609,733	11,217,952	6,417,468	9,869,220	7,239,107	22,261,148	14,266,308
Iowa	85,327	34,603	1,566,261	1,103,928	6,158,899	3,495,626	7,810,487	4,634,157
Kansas	804,936	448,944	2,549,206	1,875,186	7,584,020	5,081,625	10,938,162	7,405,755
Kentucky	4,189,668	4,281,315	2,452,381	1,960,466	14,163,844	10,086,197	20,805,893	16,327,977
Louisiana	13,097,027	11,848,431	4,125,667	3,463,367	11,173,071	8,884,504	28,395,765	24,196,302
Maine	825,327	536,456	1,003,779	830,765	4,592,016	3,180,059	6,421,122	4,547,280
Maryland	5,592,168	4,956,304	1,586,469	978,301	8,485,619	6,786,721	15,664,256	12,721,326
Massachusetts	17,909,653	17,052,241	12,804,272	1,796,530	12,751,028	8,751,300	43,464,952	27,600,070
Michigan	44,396,642	33,471,944	6,597,193	5,087,190	24,489,027	16,909,322	75,482,862	55,468,455
Minnesota	2,998,056	2,047,621	5,114,403	3,085,424	14,422,220	10,390,854	22,534,680	15,523,900
Mississippi	16,784,015	13,305,816	1,565,539	1,341,170	16,331,706	11,206,394	34,681,260	25,853,380
Missouri	5,531,830	5,335,139	4,138,032	2,641,121	24,608,545	14,720,559	34,278,408	22,696,819
Montana	799,873	746,704	855,888	630,470	2,086,807	1,620,000	3,742,568	2,997,174
Nebraska	7,041	2,436	1,167,679	829,539	5,038,314	4,269,582	6,213,033	5,101,556
Nevada	0	0	172,198	94,061	3,474,229	2,672,251	3,646,426	2,766,312
New Hampshire	24,441	21,831	426,074	288,791	802,248	504,086	1,252,763	814,708
New Jersey	29,399,254	23,179,478	3,275,688	2,329,608	19,083,082	12,943,749	51,758,024	38,452,835
New Mexico	44,830,817	38,648,142	4,161,156	3,640,695	6,446,907	4,518,704	55,438,880	46,807,541
New York	245,207,707	233,111,342	12,804,020	7,148,995	103,827,669	67,895,449	361,839,396	308,155,785
North Carolina	4,300,936	2,900,133	6,916,505	5,605,377	14,413,063	11,259,841	25,630,503	19,765,351
North Dakota	97,778	90,912	271,175	83,084	1,379,675	1,003,414	1,748,628	1,177,410
Northern Marianas Is.	1,804,724	1,608,023	381,060	359,078	167,562	134,697	2,353,346	2,101,798
Ohio	64,794,476	37,545,395	10,952,965	9,124,546	21,499,784	14,688,565	97,247,224	61,358,507
Oklahoma	13,026,313	12,043,631	5,781,712	3,343,399	10,831,813	8,328,283	29,639,837	23,715,313
Oregon	1,038,843	839,116	3,559,896	2,550,956	8,879,453	5,457,937	13,478,192	8,848,009
Pennsylvania	37,516,508	36,023,774	7,112,614	5,347,554	28,700,221	20,279,244	73,329,344	61,650,572
Puerto Rico	7,612,758	2,248,000	3,458,021	1,124,310	973,187	361,057	12,043,965	3,733,367
Rhode Island	858,194	785,747	732,604	587,491	3,466,746	2,913,825	5,057,544	4,287,062
South Carolina	29,403,371	17,786,763	1,168,452	281,706	17,425,412	12,971,220	47,997,234	31,039,689
South Dakota	4,820,440	4,325,629	307,521	80,081	2,906,962	783,809	8,034,923	5,189,519
Tennessee	13,494,443	8,660,292	18,871,905	14,978,944	12,867,049	9,677,275	45,233,397	33,316,511
Texas	166,607,992	134,581,336	13,366,721	8,271,549	56,859,483	39,679,802	236,834,195	182,532,687
Utah	218,322	121,342	1,644,003	1,258,026	3,794,784	3,223,159	5,657,109	4,602,527
Vermont	41,065	41,063	499,265	331,658	1,156,753	757,251	1,697,082	1,129,972
Virgin Islands	4,397,573	4,396,403	928,128	911,388	52,489	13,084	5,378,190	5,320,876
Virginia	3,436,734	2,821,997	3,214,654	2,350,605	14,758,782	12,328,577	21,410,170	17,501,178
Washington	3,528,394	2,618,120	1,768,549	843,932	13,160,621	10,176,318	18,457,563	13,638,371
West Virginia	2,294,058	883,248	377,835	221,693	5,530,598	3,854,036	8,202,490	4,958,978
Wisconsin	6,209,246	4,014,507	2,407,355	1,883,198	16,942,694	10,765,155	25,559,295	16,662,860
Wyoming	330,706	302,753	147,588	112,424	1,187,012	770,597	1,665,305	1,185,774
Totals	$1,220,816,334	$961,542,563	$225,713,644	$148,569,917	$762,673,775	$515,568,916	$2,209,203,752	$1,625,681,395

Source: Raw data provided by the Universal Service Administrative Company, rollups performed by Industry Analysis and Technology Division, Wireline Competition Bureau, FCC.

Activity through May 6, 2004. Because of the appeals process, funding commitments and disbursements can be made after the end of the program year. Also, disbursements may continue beyond the end of the program year in the event of delayed internal connections installation. Other adjustments and corrections may also be made.

Table 4.3
Schools and Libraries Funding Commitments and Disbursements by State and by Type of Service
Funding Year 2002: July 1, 2002 through June 30, 2003

State/Territory	Internal Connections Funds Committed	Internal Connections Funds Disbursed	Internet Access Funds Committed	Internet Access Funds Disbursed	Telecommunications Funds Committed	Telecommunications Funds Disbursed	Totals Funds Committed	Totals Funds Disbursed
Alabama	$6,591,557	$3,408,095	$9,580,076	$8,003,830	$9,503,055	$6,553,926	$25,674,689	$17,965,851
Alaska	527,436	271,070	6,336,597	5,491,992	7,260,733	5,989,046	14,124,766	11,752,109
American Samoa	88,237	0	0	0	2,504,426	2,385,820	2,592,663	2,385,820
Arizona	28,037,351	17,360,565	4,039,981	2,133,646	12,137,952	7,602,494	44,215,284	27,096,705
Arkansas	4,969,123	3,876,493	7,374,181	4,450,636	8,691,151	4,379,398	21,034,455	12,706,527
California	124,221,154	64,475,426	16,314,251	9,699,192	104,820,527	51,195,768	245,355,932	125,370,387
Colorado	14,645,532	12,777,151	1,214,984	750,949	7,976,502	5,719,920	23,837,019	19,248,020
Connecticut	14,738,189	10,298,899	3,211,855	2,360,708	6,468,153	5,095,459	24,418,197	17,755,066
Delaware	15,120	7,560	33,821	18,155	1,633,282	966,494	1,682,222	992,208
District of Columbia	33,408,495	469,132	276,594	226,999	7,866,774	1,185,503	41,551,863	1,881,633
Florida	10,366,076	5,831,576	5,205,000	2,894,286	39,458,062	31,123,162	55,029,137	39,849,025
Georgia	16,780,496	12,358,164	8,417,695	3,908,112	33,929,706	27,848,891	59,127,896	44,115,167
Guam	935,419	0	419,990	278,938	621,052	448,945	1,976,462	727,883
Hawaii	289,505	188,219	360,488	189,694	2,382,531	963,125	3,032,524	1,341,038
Idaho	1,787,900	596,392	772,476	449,340	2,100,155	1,366,683	4,660,531	2,412,415
Illinois	46,343,628	17,036,267	4,122,831	1,974,801	34,801,392	22,215,859	85,267,852	41,226,927
Indiana	3,465,469	2,795,994	11,232,664	6,290,229	10,487,654	7,855,782	25,185,787	16,942,005
Iowa	182,103	108,627	1,862,962	1,198,408	8,503,978	5,787,436	10,549,043	7,094,470
Kansas	1,419,377	1,006,670	3,351,033	2,047,145	8,719,614	6,686,222	13,490,024	9,740,037
Kentucky	11,465,412	1,671,942	4,560,493	1,132,133	15,686,454	9,762,592	31,712,358	12,566,667
Louisiana	7,068,187	4,432,345	3,367,541	3,118,553	12,551,516	9,902,796	22,987,244	17,453,694
Maine	213,794	169,215	127,446	68,156	3,460,333	2,207,500	3,801,573	2,444,871
Maryland	5,677,424	2,407,425	2,173,232	1,207,002	11,050,530	6,555,397	18,901,186	10,169,825
Massachusetts	19,523,433	14,497,386	3,901,454	2,864,279	15,982,259	9,898,568	39,407,145	27,260,232
Michigan	21,381,088	3,192,446	8,076,736	6,361,437	28,501,652	15,291,990	57,959,476	24,845,872
Minnesota	2,807,994	2,022,366	5,671,794	3,269,459	14,233,911	9,399,175	22,713,699	14,691,000
Mississippi	13,202,583	8,737,895	2,109,225	1,271,960	19,707,109	12,411,640	35,018,917	22,421,495
Missouri	35,855,555	27,433,404	3,349,114	2,134,009	25,659,564	14,572,129	64,864,233	44,139,542
Montana	528,347	463,088	996,445	773,893	2,494,650	1,918,546	4,019,442	3,155,527
Nebraska	136,920	100,571	1,209,624	918,184	6,272,553	4,980,242	7,619,097	5,998,998
Nevada	29,995	0	290,454	209,323	5,228,427	3,476,295	5,548,876	3,685,618
New Hampshire	159,189	73,082	499,535	391,408	1,049,330	755,341	1,708,054	1,219,831
New Jersey	21,990,478	10,318,953	3,974,622	2,662,871	21,133,739	14,343,183	47,098,839	27,325,006
New Mexico	18,935,323	11,582,215	1,724,168	1,108,394	6,853,167	3,387,802	27,512,658	16,078,411
New York	273,167,549	159,614,355	13,890,793	7,523,662	100,062,597	67,227,108	387,120,939	234,365,126
North Carolina	13,687,063	6,236,452	15,232,029	13,568,345	17,693,951	13,012,242	46,613,043	32,817,039
North Dakota	1,002,682	558,929	309,178	284,226	3,164,507	2,795,054	4,476,366	3,638,208
Northern Marianas Is.	627,632	591,441	396,692	377,532	225,653	184,304	1,249,977	1,153,276
Ohio	14,638,014	5,113,461	14,201,595	12,153,236	29,257,117	20,152,274	58,096,726	37,418,971
Oklahoma	18,796,201	9,113,674	6,582,367	4,169,698	11,326,972	8,037,485	36,705,541	21,320,857
Oregon	1,509,856	1,277,165	2,450,028	1,214,005	9,987,795	6,194,351	13,947,679	8,685,521
Pennsylvania	44,752,373	31,254,451	8,633,203	6,512,791	31,972,320	22,873,456	85,357,896	60,640,698
Puerto Rico	529,002	0	830,206	306,485	194,628	0	1,553,836	306,485
Rhode Island	4,944,955	2,637,948	1,239,826	705,983	3,717,795	3,344,804	9,902,576	6,688,734
South Carolina	50,528,863	25,573,539	1,727,608	1,090,874	15,965,316	12,610,997	68,221,787	39,275,410
South Dakota	1,078,387	473,650	381,994	219,180	1,405,976	953,934	2,866,358	1,646,764
Tennessee	2,630,510	1,779,548	13,789,973	7,213,582	7,459,824	6,002,654	23,880,306	14,995,784
Texas	188,546,664	128,643,935	13,040,989	8,234,697	63,129,592	40,205,655	264,717,245	177,084,287
Utah	950,918	332,407	34,047	1,149,786	103,594	4,279,877	1,088,559	5,762,070
Vermont	562,610	10,964	1,784,052	366,583	5,124,959	697,927	7,471,621	1,075,474
Virgin Islands	13,057	684,699	587,166	13,045	1,068,381	16,295	1,668,603	714,038
Virginia	4,032,185	3,305,485	4,072,470	2,757,860	17,887,531	13,297,085	25,992,185	19,360,431
Washington	2,979,464	1,782,794	1,640,597	810,823	13,718,574	9,497,666	18,338,634	12,091,284
West Virginia	2,254,581	513,873	216,567	186,409	5,670,876	4,076,704	8,142,023	4,776,986
Wisconsin	9,609,964	7,240,682	3,150,063	2,348,767	19,030,317	16,438,479	31,790,344	26,027,928
Wyoming	205,450	187,062	210,564	106,287	2,421,966	1,588,616	2,837,981	1,881,965
Totals	$1,104,835,872	$626,895,148	$230,561,365	$151,171,981	$860,322,132	$567,720,091	$2,195,719,369	$1,345,787,219

Source: Raw data provided by the Universal Service Administrative Company, rollups performed by Industry Analysis and Technology Division, Wireline Competition Bureau, FCC.
Activity through May 6, 2004. Because of the appeals process, funding commitments and disbursements can be made after the end of the program year. Also, disbursements may continue beyond the end of the program year in the event of delayed internal connections installation. Other adjustments and corrections may also be made.

Table 4.3
Schools and Libraries Funding Commitments and Disbursements by State and by Type of Service
Funding Year 2003: July 1, 2003 through June 30, 2004

	Internal Connections		Internet Access		Telecommunications		Totals	
State/Territory	Funds Committed	Funds Disbursed	Funds Committed	Funds Disbursed	Funds Committed	Funds Disbursed	Funds Committed	Funds Disbursed
Alabama	$13,492,339	$4,962,896	$11,445,714	$2,449,378	$12,747,243	$3,161,185	$37,685,295	$10,573,459
Alaska	974,281	414,816	6,514,002	4,402,384	7,501,468	3,425,978	14,989,751	8,243,177
American Samoa	0	0	0	0	2,208,660	95,518	2,208,660	95,518
Arizona	49,311,088	5,367,235	4,368,391	1,124,082	11,683,298	2,226,237	65,362,776	8,717,554
Arkansas	6,447,282	356,093	52,715	10,983	18,978,949	1,230,707	25,478,945	1,597,783
California	232,849,206	16,829,784	19,050,434	3,828,305	100,691,623	4,434,692	352,591,263	25,092,781
Colorado	3,510,974	637,583	1,550,743	351,911	7,650,380	1,320,953	12,712,096	2,310,446
Connecticut	16,615,561	2,644,239	3,107,016	937,302	12,439,402	2,729,028	32,161,980	6,310,569
Delaware	11,928	0	665,929	10,236	764,447	15,996	1,442,305	26,232
District of Columbia	477,858	50,445	179,747	17,212	571,058	26,693	1,228,663	94,351
Florida	12,011,943	1,382,233	4,151,899	889,485	24,848,227	6,683,740	41,012,069	8,955,458
Georgia	36,942,731	9,458,319	10,999,729	4,956,692	31,111,222	8,071,934	79,053,683	22,486,945
Guam	2,972,148	416,620	244,836	196,560	1,184,122	1,088	4,401,107	614,267
Hawaii	997,281	44,955	433,012	67,339	2,544,399	314,969	3,974,693	427,263
Idaho	1,526,678	45,288	1,037,725	143,119	2,347,646	354,058	4,912,050	542,465
Illinois	39,014,386	3,622,628	4,288,927	459,905	37,564,693	2,498,324	80,868,006	6,580,857
Indiana	1,502,965	248,158	9,414,142	1,046,051	12,542,083	2,415,284	23,459,190	3,709,494
Iowa	531,165	21,524	1,961,898	980,777	10,301,161	4,489,799	12,794,224	5,492,100
Kansas	2,581,138	46,438	5,153,340	1,299,369	7,833,877	2,297,440	15,568,354	3,643,247
Kentucky	17,839,533	402,425	2,182,517	657,520	13,245,362	2,923,874	33,267,412	3,983,819
Louisiana	30,437,376	1,884,384	4,654,513	2,075,102	16,169,593	3,469,342	51,261,482	7,428,828
Maine	950,812	113,039	1,139,130	74,021	6,194,598	711,307	8,284,539	898,368
Maryland	1,214,221	536,470	1,717,369	364,726	12,952,036	2,085,893	15,883,626	2,987,089
Massachusetts	7,177,148	1,026,700	4,851,388	2,039,711	9,692,231	2,027,332	21,720,767	5,093,743
Michigan	13,875,317	560,084	8,024,828	2,477,178	21,319,619	2,483,628	43,219,764	5,520,889
Minnesota	7,836,135	2,056,242	4,447,556	1,007,670	14,403,758	3,223,113	26,687,449	6,287,025
Mississippi	18,144,151	3,608,293	1,421,966	157,069	21,336,747	3,650,460	40,902,863	7,415,822
Missouri	21,911,932	2,064,684	1,739,833	867,002	15,430,703	3,270,255	39,082,467	6,201,941
Montana	392,612	8,830	953,953	382,138	2,615,299	782,174	3,961,864	1,173,142
Nebraska	252,927	26,374	1,075,888	495,930	6,400,648	3,319,286	7,729,463	3,841,591
Nevada	252,772	0	511,961	125,635	4,527,898	1,789,621	5,292,631	1,915,256
New Hampshire	449,247	40,731	568,569	90,376	1,324,197	174,565	2,342,013	305,671
New Jersey	22,423,704	2,762,013	4,307,998	667,105	21,867,952	2,857,617	48,599,655	6,286,735
New Mexico	38,571,531	3,562,779	2,609,084	456,546	5,882,504	565,557	47,063,118	4,584,882
New York	341,907,694	5,089,691	14,851,847	1,556,684	79,781,324	5,604,809	436,540,865	12,251,184
North Carolina	12,484,457	963,228	14,962,948	1,831,485	18,501,000	3,119,508	45,948,406	5,914,221
North Dakota	287,548	16,350	382,639	194,536	3,930,538	2,161,171	4,600,726	2,372,057
Northern Marianas Is.	548,457	0	364,374	216,759	329,534	132,587	1,242,365	349,346
Ohio	11,327,133	706,887	14,594,340	6,052,093	31,458,171	4,796,518	57,379,643	11,555,498
Oklahoma	31,890,698	4,319,862	7,094,736	3,315,493	13,148,281	3,723,318	52,133,714	11,358,674
Oregon	2,412,191	137,159	4,687,686	1,559,836	8,893,620	1,574,097	15,993,497	3,271,091
Pennsylvania	45,751,983	1,718,064	10,290,582	2,489,825	35,090,414	10,400,920	91,132,979	14,608,810
Puerto Rico	23,542	0	26,645	0	25,753	0	75,940	0
Rhode Island	5,568,039	26,010	1,381,812	47,499	3,854,045	2,199,841	10,803,896	2,273,350
South Carolina	33,455,408	1,698,770	1,101,382	103,235	16,945,008	1,493,900	51,501,798	3,295,905
South Dakota	490,381	72,388	319,955	67,340	3,497,809	354,256	4,308,145	493,984
Tennessee	8,854,037	364,478	1,317,536	543,039	13,441,907	2,972,464	23,613,480	3,879,981
Texas	318,030,000	43,217,927	19,346,664	3,916,156	64,736,805	10,921,108	402,113,469	58,055,191
Utah	2,842,638	22,820	2,379,103	166,608	708,963	1,015,435	5,930,704	1,204,863
Vermont	1,473,724	0	1,072,114	219,967	13,536,762	176,786	16,082,600	396,753
Virgin Islands	6,555	0	630,172	0	1,117,455	0	1,754,182	0
Virginia	5,496,423	487,056	5,669,639	468,796	20,571,582	6,172,036	31,737,644	7,127,887
Washington	6,897,581	1,280,847	1,867,033	73,600	13,053,251	1,325,387	21,817,865	2,679,834
West Virginia	3,843,734	1,076	212,316	68,015	6,157,911	1,407,592	10,213,960	1,476,683
Wisconsin	2,612,993	36,668	3,636,613	1,720,703	14,986,778	1,074,882	21,236,384	2,832,253
Wyoming	549,782	0	50,844	15,480	734,790	126,493	1,335,416	141,973
Totals	$1,440,255,369	$125,361,584	$231,067,733	$59,735,968	$843,378,802	$139,880,754	$2,514,701,904	$324,978,305

Source: Raw data provided by the Universal Service Administrative Company, rollups performed by Industry Analysis and Technology Division, Wireline Competition Bureau, FCC.
Activity through May 6, 2004. Because of the appeals process, funding commitments and disbursements can be made after the end of the program year. Also, disbursements may continue beyond the end of the program year in the event of delayed internal connections installation. Other adjustments and corrections may also be made.

Table 4.4
Schools and Libraries Fund Cumulative Disbursements by Service Provider Type

Fund Year 2001: July 1, 2001 through June 30, 2002

Service Provider Type	Service Provider sent bill to USAC using FCC Form 474	Schools and Libraries sent bill to USAC using FCC Form 472	Total Payments
Cellular Carriers	$9,454,632	$9,531,782	$18,986,414
Competitive Access Providers	25,983,226	19,888,532	45,871,758
Interexchange Carriers	27,612,847	33,734,101	61,346,948
Internet Service Providers	95,053,237	15,603,985	110,657,222
Local Exchange Carriers	136,443,940	317,721,179	454,165,119
Local Resellers	11,193,906	1,773,354	12,967,259
Non-telecommunications Providers	780,953,529	29,603,698	810,557,227
Operator Service Providers	7,241	900	8,141
Other Local Carriers	35,649,251	2,953,666	38,602,917
Other Mobile Carriers	28,305	0	28,305
Other Toll Carriers	0	12,323	12,323
Paging Carriers	220,511	933,896	1,154,406
Private Line Providers	36,080,718	3,219,864	39,300,582
Satelite Providers	161,022	451,484	612,506
Shared Tennant Providers	44,219	2,277,100	2,321,319
Specialized Mobile Radio Providers	209,974	241,255	451,228
Toll Resellers	12,144,101	3,967,619	16,111,720
Wireless Data Carriers	4,612,546	845,274	5,457,820
Not Specified	12,587,460	955,360	13,542,820
Total All Types	$1,188,440,665	$443,715,369	$1,632,156,034

Note: Funds disbursed through March 31, 2004. Because of the appeals process, funding commitments and disbursements have been made after the end of the program year. Also, disbursements may continue beyond the end of the program year in the event of delayed internal connections installation. Other adjustments and corrections may also be made.
Source: Universal Service Administrative Company, *Federal Universal Service Support Mechanisms Fund Size Projections for the Third Quarter 2004.* Appendix SL09.

Table 4.4
Schools and Libraries Fund Disbursements by Service Provider Type

Fund Year 2002: July 1, 2002 through June 30, 2003

Service Provider Type	Service Provider sent bill to USAC using FCC Form 474	Schools and Libraries sent bill to USAC using FCC Form 472	Total Payments
Cellular Carriers	$10,455,125	$10,728,699	$21,183,824
Competitive Access Providers	32,956,476	21,879,660	54,836,136
Interexchange Carriers	26,559,735	32,772,688	59,332,424
Internet Service Providers	51,289,209	16,850,654	68,139,863
Local Exchange Carriers	147,364,256	304,415,898	451,780,153
Local Resellers	7,541,764	2,807,324	10,349,088
Non-telecommunications Providers	524,636,825	31,837,913	556,474,738
Operator Service Providers	529	7,570	8,098
Other Local Carriers	15,376,835	3,403,719	18,780,554
Other Mobile Carriers	417,174	331	417,504
Other Toll Carriers	0	75,580	75,580
Paging Carriers	544,696	800,157	1,344,852
Payphone Providers	0	984	984
Private Line Providers	26,830,736	2,488,498	29,319,234
Satelite Providers	5,099,167	337,987	5,437,153
Shared Tennant Providers	4,109	24,120	28,228
Specialized Mobile Radio Providers	164,826	277,156	441,982
Toll Resellers	9,325,690	5,578,334	14,904,024
Wireless Data Carriers	1,017,163	1,445,015	2,462,179
Not Specified	2,276,797	798,581	3,075,378
Total All Types	$861,861,110	$436,530,866	$1,298,391,976

Note: Funds disbursed through March 31, 2004. Because of the appeals process, funding commitments and disbursements have been made after the end of the program year. Also, disbursements may continue beyond the end of the program year in the event of delayed internal connections installation. Other adjustments and corrections may also be made.
Source: Universal Service Administrative Company, *Federal Universal Service Support Mechanisms Fund Size Projections for the Third Quarter 2004.* Appendix SL12.

Table 4.4
Schools and Libraries Fund Disbursements by Service Provider Type

Fund Year 2003: July 1, 2003 through June 30, 2004

Service Provider Type	Service Provider sent bill to USAC using FCC Form 474	Schools and Libraries sent bill to USAC using FCC Form 472	Total Payments
Cellular Carriers	4,669,248	1,246,699	5,915,947
Competitive Access Providers	$14,556,289	$4,509,520	$19,065,810
Interexchange Carriers	12,597,713	2,764,556	15,362,269
Internet Service Providers	17,832,721	1,773,745	19,606,467
Local Exchange Carriers	30,819,152	37,235,169	68,054,321
Local Resellers	1,775,891	591,767	2,367,657
Non-telecommunications Providers	69,908,079	931,016	70,839,094
Other Local Carriers	5,127,300	237,357	5,364,657
Other Toll Carriers	0	5,019	5,019
Paging Carriers	8,454	59,747	68,201
Private Line Providers	831,342	34,949	866,291
Satelite Providers	28,501	0	28,501
Shared Tennant Providers	7,333	0	7,333
Specialized Mobile Radio Providers	221,238	70,218	291,456
Toll Resellers	4,308,183	793,995	5,102,178
Wireless Data Providers	707,182	147,037	854,219
Not Specified	1,976,089	118,864	2,094,953
Total All Types	$165,374,714	$50,519,659	$215,894,374

Note: Funds disbursed through March 31, 2004.

Source: Universal Service Administrative Company, *Federal Universal Service Support Mechanisms Fund Size Projections for the Third Quarter 2004.* Appendix SL15.

Table 4.5
Schools and Libraries Funding Commitments and Disbursements per Student by State

Funding Year 2001: July 1, 2001 through June 30, 2002

State/Territory	Students in Public Schools[1]	Funds Committed	Funds Committed per Student	Funds Disbursed	Funds Disbursed per Student	Unused Funding Commitments	Unused Commitments per Student
Alabama	737,294	$22,093,882	$29.97	$17,199,598	$23.33	$4,894,284	$6.64
Alaska	134,358	11,156,494	83.04	9,512,668	70.80	1,643,826	12.23
American Samoa	15,897	2,124,079	133.62	1,506,121	94.74	617,958	38.87
Arizona	922,180	60,619,623	65.74	40,852,264	44.30	19,767,359	21.44
Arkansas	449,805	21,116,088	46.94	12,177,364	27.07	8,938,724	19.87
California	6,248,610	342,497,881	54.81	224,815,056	35.98	117,682,825	18.83
Colorado	742,145	16,716,506	22.52	12,013,409	16.19	4,703,097	6.34
Connecticut	570,228	17,797,955	31.21	16,507,132	28.95	1,290,823	2.26
Delaware	115,555	1,806,048	15.63	1,667,187	14.43	138,861	1.20
Dist. of Columbia	75,392	7,424,334	98.48	3,169,112	42.04	4,255,222	56.44
Florida	2,500,478	55,972,299	22.38	44,972,064	17.99	11,000,235	4.40
Georgia	1,470,634	72,352,490	49.20	51,551,825	35.05	20,800,665	14.14
Guam	31,992	2,502,191	78.21	2,102,938	65.73	399,254	12.48
Hawaii	184,546	2,900,195	15.72	1,299,701	7.04	1,600,494	8.67
Idaho	246,521	4,383,382	17.78	3,004,673	12.19	1,378,709	5.59
Illinois	2,071,391	74,454,680	35.94	43,276,308	20.89	31,178,373	15.05
Indiana	996,133	22,261,148	22.35	14,266,308	14.32	7,994,840	8.03
Iowa	485,932	7,810,487	16.07	4,634,157	9.54	3,176,330	6.54
Kansas	470,205	10,938,162	23.26	7,405,755	15.75	3,532,407	7.51
Kentucky	654,363	20,805,893	31.80	16,327,977	24.95	4,477,916	6.84
Louisiana	731,328	28,395,765	38.83	24,196,302	33.09	4,199,462	5.74
Maine	205,586	6,421,122	31.23	4,547,280	22.12	1,873,842	9.11
Maryland	860,640	15,664,256	18.20	12,721,326	14.78	2,942,930	3.42
Massachusetts	973,140	43,464,952	44.66	27,600,070	28.36	15,864,882	16.30
Michigan	1,730,668	75,482,862	43.61	55,468,455	32.05	20,014,407	11.56
Minnesota	851,384	22,534,680	26.47	15,523,900	18.23	7,010,780	8.23
Mississippi	493,507	34,681,260	70.28	25,853,380	52.39	8,827,880	17.89
Missouri	909,792	34,278,408	37.68	22,696,819	24.95	11,581,588	12.73
Montana	151,947	3,742,568	24.63	2,997,174	19.73	745,394	4.91
Nebraska	285,095	6,213,033	21.79	5,101,556	17.89	1,111,477	3.90
Nevada	356,814	3,646,426	10.22	2,766,312	7.75	880,115	2.47
New Hampshire	206,847	1,252,763	6.06	814,708	3.94	438,055	2.12
New Jersey	1,341,656	51,758,024	38.58	38,452,835	28.66	13,305,189	9.92
New Mexico	320,260	55,438,880	173.11	46,807,541	146.15	8,631,339	26.95
New York	2,872,132	361,839,396	125.98	308,155,785	107.29	53,683,611	18.69
North Carolina	1,315,363	25,630,503	19.49	19,765,351	15.03	5,865,152	4.46
North Dakota	106,047	1,748,628	16.49	1,177,410	11.10	571,218	5.39
Northern Mariana Is.	10,479	2,353,346	224.58	2,101,798	200.57	251,548	24.00
Ohio	1,830,985	97,247,224	53.11	61,358,507	33.51	35,888,718	19.60
Oklahoma	622,139	29,639,837	47.64	23,715,313	38.12	5,924,524	9.52
Oregon	551,480	13,478,192	24.44	8,848,009	16.04	4,630,183	8.40
Pennsylvania	1,821,627	73,329,344	40.25	61,650,572	33.84	11,678,772	6.41
Puerto Rico	604,177	12,043,965	19.93	3,733,367	6.18	8,310,599	13.76
Rhode Island	158,046	5,057,544	32.00	4,287,062	27.13	770,482	4.88
South Carolina	691,078	47,997,234	69.45	31,039,689	44.91	16,957,545	24.54
South Dakota	127,542	8,034,923	63.00	5,189,519	40.69	2,845,404	22.31
Tennessee	925,030	45,233,397	48.90	33,316,511	36.02	11,916,885	12.88
Texas	4,163,447	236,834,195	56.88	182,532,687	43.84	54,301,508	13.04
Utah	484,677	5,657,109	11.67	4,602,527	9.50	1,054,583	2.18
Vermont	101,179	1,697,082	16.77	1,129,972	11.17	567,110	5.61
Virgin Islands	18,780	5,378,190	286.38	5,320,876	283.33	57,315	3.05
Virginia	1,163,091	21,410,170	18.41	17,501,178	15.05	3,908,992	3.36
Washington	1,009,200	18,457,563	18.29	13,638,371	13.51	4,819,192	4.78
West Virginia	282,885	8,202,490	29.00	4,958,978	17.53	3,243,512	11.47
Wisconsin	879,361	25,559,295	29.07	16,662,860	18.95	8,896,435	10.12
Wyoming	88,128	1,665,305	18.90	1,185,774	13.46	479,531	5.44
Totals	48,369,196	$2,209,203,752	$45.67	$1,625,681,395	$33.61	$583,522,357	$12.06

Source: Raw funding data provided by the Universal Service Administrative Company, rollups performed by Industry Analysis and Technology Division, Wireline Competition Bureau, FCC.

Activity through May 6, 2004. Because of the appeals process, funding commitments and disbursements can be made after the end of the program year. Also, disbursements may continue beyond the end of the program year in the event of delayed internal connections installation. Other adjustments and corrections may also be made.

[1] Students enrolled in fall of 2001. Although private schools are eligible for funding, state-by-state enrollment data were not available. Figures do not include any students in Defense Department or Bureau of Indian Affairs schools. Data from the U.S. Department of Education: http://nces.ed.gov/pubs2003/snf_report03/xls/table_01.xls

Table 4.5
Schools and Libraries Funding Commitments and Disbursements per Student by State

Funding Year 2002: July 1, 2002 through June 30, 2003

State/Territory	Students in Public Schools[1]	Funds Committed	Funds Committed per Student	Funds Disbursed	Funds Disbursed per Student	Unused Funding Commitments	Unused Commitments per Student
Alabama	739,678	$25,674,689	$34.71	$17,965,851	$24.29	$7,708,838	$10.42
Alaska	134,364	14,124,766	105.12	11,752,109	87.46	2,372,657	17.66
American Samoa	15,984	2,592,663	162.20	2,385,820	149.26	206,843	12.94
Arizona	937,755	44,215,284	47.15	27,096,705	28.90	17,118,579	18.25
Arkansas	450,985	21,034,455	46.64	12,706,527	28.18	8,327,928	18.47
California	6,356,348	245,355,932	38.60	125,370,387	19.72	119,985,545	18.88
Colorado	751,862	23,837,019	31.70	19,248,020	25.60	4,588,998	6.10
Connecticut	570,023	24,418,197	42.84	17,755,066	31.15	6,663,131	11.69
Delaware	116,342	1,682,222	14.46	992,208	8.53	690,014	5.93
Dist. of Columbia	76,166	41,551,863	545.54	1,881,633	24.70	39,670,229	520.84
Florida	2,539,929	55,029,137	21.67	39,849,025	15.69	15,180,113	5.98
Georgia	1,496,012	59,127,896	39.52	44,115,167	29.49	15,012,729	10.04
Guam	31,992	1,976,462	61.78	727,883	22.75	1,248,579	39.03
Hawaii	183,829	3,032,524	16.50	1,341,038	7.30	1,691,486	9.20
Idaho	248,515	4,660,531	18.75	2,412,415	9.71	2,248,116	9.05
Illinois	2,084,187	85,267,852	40.91	41,226,927	19.78	44,040,925	21.13
Indiana	1,003,875	25,185,787	25.09	16,942,005	16.88	8,243,782	8.21
Iowa	482,210	10,549,043	21.88	7,094,470	14.71	3,454,572	7.16
Kansas	470,957	13,490,024	28.64	9,740,037	20.68	3,749,987	7.96
Kentucky	660,782	31,712,358	47.99	12,566,667	19.02	19,145,692	28.97
Louisiana	730,464	22,987,244	31.47	17,453,694	23.89	5,533,550	7.58
Maine	204,337	3,801,573	18.60	2,444,871	11.96	1,356,702	6.64
Maryland	866,743	18,901,186	21.81	10,169,825	11.73	8,731,362	10.07
Massachusetts	982,989	39,407,145	40.09	27,260,232	27.73	12,146,913	12.36
Michigan	1,785,160	57,959,476	32.47	24,845,872	13.92	33,113,604	18.55
Minnesota	846,891	22,713,699	26.82	14,691,000	17.35	8,022,699	9.47
Mississippi	492,645	35,018,917	71.08	22,421,495	45.51	12,597,422	25.57
Missouri	924,445	64,864,233	70.17	44,139,542	47.75	20,724,691	22.42
Montana	149,995	4,019,442	26.80	3,155,527	21.04	863,914	5.76
Nebraska	285,402	7,619,097	26.70	5,998,998	21.02	1,620,099	5.68
Nevada	369,498	5,548,876	15.02	3,685,618	9.97	1,863,258	5.04
New Hampshire	207,671	1,708,054	8.22	1,219,831	5.87	488,223	2.35
New Jersey	1,367,438	47,098,839	34.44	27,325,006	19.98	19,773,833	14.46
New Mexico	320,234	27,512,658	85.91	16,078,411	50.21	11,434,247	35.71
New York	2,888,233	387,120,939	134.03	234,365,126	81.14	152,755,813	52.89
North Carolina	1,335,954	46,613,043	34.89	32,817,039	24.56	13,796,004	10.33
North Dakota	104,225	4,476,366	42.95	3,638,208	34.91	838,158	8.04
Northern Mariana Is.	11,251	1,249,977	111.10	1,153,276	102.50	96,701	8.59
Ohio	1,838,285	58,096,726	31.60	37,418,971	20.36	20,677,755	11.25
Oklahoma	624,548	36,705,541	58.77	21,320,857	34.14	15,384,684	24.63
Oregon	554,071	13,947,679	25.17	8,685,521	15.68	5,262,158	9.50
Pennsylvania	1,816,747	85,357,896	46.98	60,640,698	33.38	24,717,198	13.61
Puerto Rico	596,502	1,553,836	2.60	306,485	0.51	1,247,351	2.09
Rhode Island	159,205	9,902,576	62.20	6,688,734	42.01	3,213,842	20.19
South Carolina	694,584	68,221,787	98.22	39,275,410	56.55	28,946,377	41.67
South Dakota	128,039	2,866,358	22.39	1,646,764	12.86	1,219,593	9.53
Tennessee	928,000	23,880,306	25.73	14,995,784	16.16	8,884,522	9.57
Texas	4,259,823	264,717,245	62.14	177,084,287	41.57	87,632,958	20.57
Utah	489,072	7,471,621	15.28	5,762,070	11.78	1,709,551	3.50
Vermont	99,978	1,668,603	16.69	1,075,474	10.76	593,129	5.93
Virgin Islands	18,333	1,088,559	59.38	714,038	38.95	374,520	20.43
Virginia	1,177,229	25,992,185	22.08	19,360,431	16.45	6,631,755	5.63
Washington	1,014,798	18,338,634	18.07	12,091,284	11.91	6,247,351	6.16
West Virginia	282,455	8,142,023	28.83	4,776,986	16.91	3,365,037	11.91
Wisconsin	881,231	31,790,344	36.07	26,027,928	29.54	5,762,416	6.54
Wyoming	88,116	2,837,981	32.21	1,881,965	21.36	956,015	10.85
Totals	48,876,386	$2,195,719,369	$44.92	$1,345,787,219	$27.53	$849,932,150	$17.39

Source: Raw funding data provided by the Universal Service Administrative Company, rollups performed by Industry Analysis and Technology Division, Wireline Competition Bureau, FCC.

Activity through May 6, 2004. Because of the appeals process, funding commitments and disbursements can be made after the end of the program year. Also, disbursements may continue beyond the end of the program year in the event of delayed internal connections installation. Other adjustments and corrections may also be made.

[1] Preliminary estimate of the students enrolled in fall of 2002. Although private schools are eligible for funding, state-by-state enrollment data were not available. Figures do not include any students in Defense Department or Bureau of Indian Affairs schools. Student enrollment data for Guam is for 2001 since preliminary figures for 2002 are not yet available. Data from the U.S. Department of Education at nces.ed.gov/ccd/bat.

Table 4.6
Commitments per Student
Activity through May 9, 2004

Service Type	Funding Year 2000 Commitments (Millions)	Per Student[1]	Funding Year 2001 Commitments (Millions)	Per Student[2]	Funding Year 2002 Commitments (Millions)	Per Student[3]	Funding Year 2003 Commitments (Millions)	Per Student[4]
Telecommunications	$719	$14.81	$763	$15.77	$860	$17.60	$843	$17.26
Internet Access	$220	$4.58	$226	$4.67	$231	$4.72	$231	$4.73
Internal Connections	$1,148	$24.11	$1,221	$25.24	$1,105	$22.60	$1,440	$29.47
Total	$2,087	$43.50	$2,209	$45.67	$2,196	$44.92	$2,515	$51.45

Table 4.7
Disbursements per Student
Activity through May 9, 2004

Service Type	Funding Year 2000 Disbursements (Millions)	Per Student[1]	Funding Year 2001 Disbursements (Millions)	Per Student[2]	Funding Year 2002 Disbursements (Millions)	Per Student[3]	Funding Year 2003 Disbursements (Millions)	Per Student[4]
Telecommunications	$472	$9.86	$516	$10.66	$568	$11.62	$140	$2.86
Internet Access	$135	$2.81	$149	$3.07	$151	$3.09	$60	$1.22
Internal Connections	$1,035	$21.61	$962	$19.88	$627	$12.83	$125	$2.56
Total	$1,643	$34.28	$1,626	$33.61	$1,346	$27.53	$325	$6.65

Note: Data will be revised as further disbursements occur.

[1] The number of students enrolled in the fall of the 2000 - 2001 school year (including territories) was 47.913 million. Source: http://nces.ed.gov/pubs2002/snf_report/xls/table_01.xls

[2] The number of students enrolled in the fall of the 2001 - 2002 school year (including territories) was 48.369 million. Source: http://nces.ed.gov/pubs2003/snf_report03/xls/table_01.xls

[3] Prelimimary estimates of the number of students enrolled in the fall of the 2002 - 2003 school year (including territories) was 48.876 million. Source: U.S. Department of Education at nces.ed.gov/ccd/bat.

[4] The number of students for the 2003 - 2004 school year was not available at the cutoff date for this report, so the number from the 2002 - 2003 school year was used.

Chart 4.1

Disbursements per Student

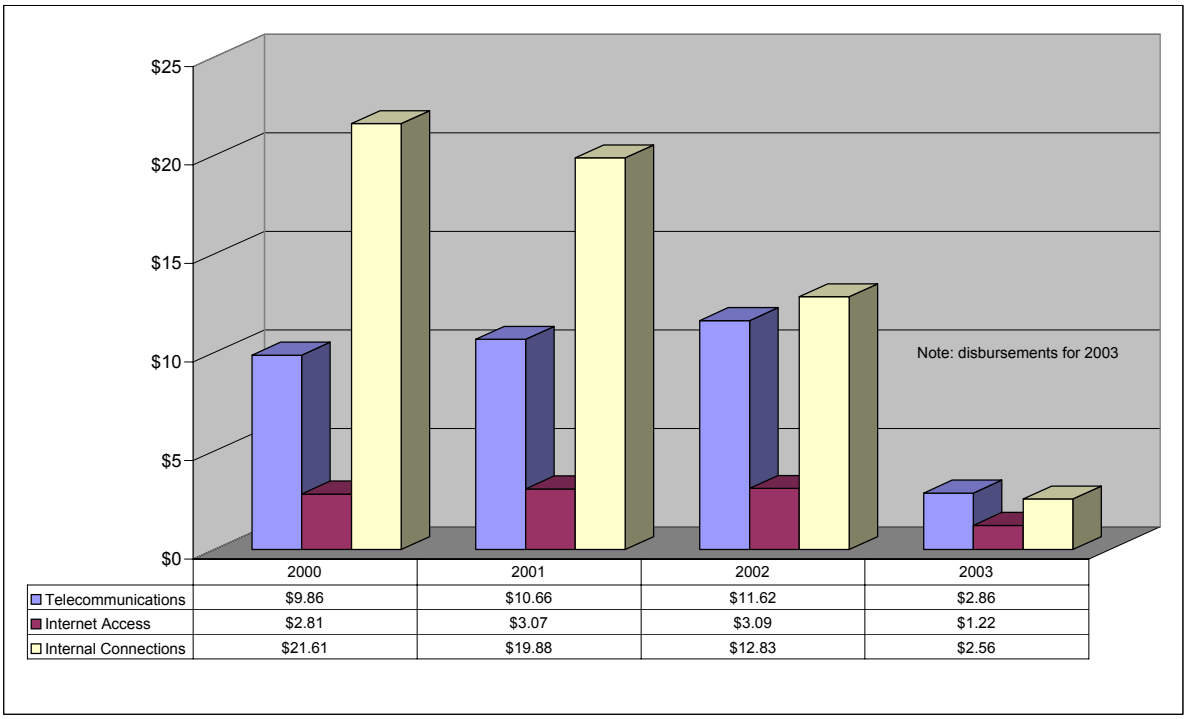

5. Rural Health Care Support

The portion of the 1996 Telecommunications Act that covers universal service support for rural health care providers states that "[a] telecommunications carrier shall . . . provide telecommunications services . . . to any public or non-profit health care provider . . . at rates that are reasonably comparable to rates charged for similar services in urban areas in that state."[1] The Commission's universal service rules permit eligible health care providers[2] to receive support for any telecommunications service.[3]

In 2003, the FCC adopted an order that significantly changed the universal service support mechanism for rural health care providers starting in Funding Year 2004 (July 1, 2004 – June 30, 2005). The Commission concluded that dedicated emergency departments of rural for-profit hospitals that participate in Medicare should be deemed "public" health care providers eligible to receive prorated rural heath care support.[4] Further, the Commission expanded the Internet access for which rural health providers can receive support to any form of Internet access reasonably related to the health care needs of the facility.[5] The Commission also created "safe harbor" categories that allow rural health care providers to compare the urban and rural rates for functionally similar services as viewed from the perspective of the end user.[6] Also, rural health care providers can now compare rural rates to urban rates in any city with a population of at least 50,000 in the state, as opposed to the nearest city with a population of 50,000.[7] The

---

1 47 U.S.C. § 254(h)(1)(A).

2 47 C.F.R. § 54.601.

3 A 1.544 Mbps (T1) maximum bandwidth cap was employed in Funding Years 1 and 2. *See Federal-State Joint Board on Universal Service,*CC Docket No. 96-45, Report and Order, 12 FCC Rcd 8776, 8952-94 (1997). The Commission removed the bandwidth cap for year three and beyond. *See Federal-State Joint Board on Universal Service,* CC Docket Nos. 97-21 and 96-45, Sixth Order on Reconsideration in CC Docket No. 97-21, Fifteenth Order on Reconsideration in CC Docket No. 96-45, 14 FCC Rcd 18756 (1999) (*Fifteenth Order on Reconsideration*).

4 *See Rural Health Care Support Mechanism*, WC Docket No. 02-60, Report and Order, Order on Reconsideration and Further Notice of Proposed Rulemaking, 18 FCC Rcd 24546 (2003) *(Rural Health Care Order*) at 13.

5 *See Rural Health Care Order* at 22.

6 *See Rural Health Care Order* at 33.

7 *See Rural Health Care Order* at 37.

Commission's Order also allows rural health care providers to receive discounts for satellite services even where alternative terrestrial-based services may be available.[8]

USAC recently streamlined the application process for the Rural Health Care mechanism. USAC combined the information from two forms onto one,[9] allowed the new form to be filled out electronically, and, where possible, prefilled the form with that applicant's information.[10] The process is as follows. To apply for funding, an eligible rural health care provider must first submit FCC Form 465 (description of services requested and certification form) to the Rural Health Care Division (RHCD).[11] If the RHCD determines that the health care provider is eligible, it posts the Form 465 on its website.[12] After 28 days from posting, the rural health care provider may contract with the most cost-effective bidder. The health care provider then fills out FCC Form 466 (funding request and certification form), and submits it to the RHCD. Upon receipt and approval of FCC Form 466, the RHCD sends a Funding Commitment Letter to the rural health care provider that notifies it of the preliminary approval of the request for support, and provides an estimate of the amount of support that can be expected. The rural health care provider must respond by submitting FCC Form 467 (receipt of service confirmation form) to verify that the service has begun. RHCD then sends a Support Schedule to the carrier and the health care provider. The carrier provides support to the rural health care provider, then invoices the RHCD for the support, and upon approval, USAC reimburses the carrier.

By rule, the Commission established a $400 million per funding year cap for the rural health care mechanism.[13] For more information on the Universal Service Program for Rural Health Care providers, visit the RHCD website.[14]

---

8 *See Rural Health Care Order* at 44.

9 FCC Forms 466 and 468 were combined into the new FCC form 466.

10 *See* http://www.rhc.universalservice.org/whatsnew/062003.asp#2

11 The Rural Health Care Corporation merged into the Universal Service Administrative and became the Rural Health Care Division on January 1, 1999. *See Changes to the Board of Directors of the National Exchange Carrier Association, Inc., Federal-State Joint Board on Universal Service*, CC Docket Nos. 97-21 and 96-45, Third Report and Order in CC Docket No. 97-21 and Fourth Order on Reconsideration in CC Docket No. 97-21 and Eighth Order on Reconsideration in CC Docket No. 96-45, 13 FCC Rcd 25058, 25064-65, para. 12 (1998).

12 The forms may be viewed at <http://www.rhc.universalservice.org/telecomcarriers/searchpostings/default.asp>.

13 47 C.F.R. § 54.623(a).

14 *See* www.rhc.universalservice.org.

USAC supplied the Commission with funding commitments and disbursements information as of June 14, 2004. Table 5.1 summarizes funding disbursements for all funding years by service speed. Tables 5.2 through 5.4 show details for Funding Years 2001 through 2003. For details on the preceding funding years, see the previous editions of the *Monitoring Report*.[15]

Funding Year 2001 began on July 1, 2001, and ran through June 30, 2002. All activity for Funding Year 2001 is complete.[16] Final figures show that $19.7 million was committed, and $18.6 million was disbursed.[17]

Funding Year 2002 began on July 1, 2002, and ran through June 30, 2003. USAC reports that it received 2,779 Form 466/468 packets.[18] Of those, 86 were denied, 103 were withdrawn by the applicant, and 6 were incomplete or require clarification. As of June 14, 2004, $23.3 million had been committed, and $19.2 million had been disbursed.[19]

Funding Year 2003 began on July 1, 2003, and ran through June 30, 2004. USAC reports that it received 2,515 Forms 465 and 1,523 Form 466 packets. Of those 1,523 packets, 883 have been completely processed, 136 are awaiting supervisory approval, 134 are complete and ready to process, 37 have been withdrawn, 2 have been denied, and 331 are incomplete or require clarification.[20] As of June 14, 2004, $15.3 million had been committed, and $2.1 million had been disbursed.[21]

Table 5.2 summarizes funding commitments and disbursements on a state-by-state basis for Funding Years 2001, 2002 and 2003. Table 5.3 shows state-by-state disbursements by service speed for the same period. In some instances, the service speed was not clearly identifiable, such as with

---

15 *Universal Service Monitoring Report,* CC Docket No. 98-202, November 6, 2001, October 9, 2002, and December 22, 2003.

16 Universal Service Administrative Company, *Federal Universal Service Support Mechanisms Fund Size Projections for the Third Quarter 2004*, at 17.

17 *See* Table 5.2.

18 Universal Service Administrative Company, *Federal Universal Service Support Mechanisms Fund Size Projections for the Third Quarter 2004*, at 18.

19 *See* Table 5.2.

20 Universal Service Administrative Company, *Federal Universal Service Support Mechanisms Fund Size Projections for the Third Quarter 2004*, at 19.

21 *See* Table 5.2.

frame relay service. Where possible, the most likely speed for that service was chosen. For example, Frame Relay theoretically could be provided at voice grade speeds, but the vast majority of it is provided at broadband speeds (200K to 1.49Mb), so Frame Relay was assumed to be broadband at that level.

Table 5.4 shows, for Funding Years 2001 and 2002, on a state-by-state basis, disbursements from the Rural Health Care Support Mechanism, the population of the rural areas, and the disbursements per person in rural areas.

Table 5.1
Rural Health Care Funding Disbursements by Funding Year

Funding Year	Voice Grade 56K to 199K	Broadband 200K to 1.49Mb	Broadband 1.5Mb and faster	Other Service or Speed Unknown	Total
1998	$202,778	$880,375	$2,292,252	$0	$3,375,405
1999	452,992	1,040,529	2,719,619	91,419	4,304,559
2000	613,595	2,927,805	6,685,573	87,198	10,314,172
2001	319,539	8,110,537	10,124,171	0	18,554,248
2002	418,378	9,153,747	9,625,988	0	19,198,112
2003	14,939	753,017	1,318,786	1,315	2,088,057

Note: Disbursements through June 14, 2004. Because of the appeals process, funding commitments and disbursements may be made after the program year ended.
Source: USAC data. Rollups performed by the Industry Analysis and Technology Division, Wireline Competition Bureau, FCC.

Table 5.2
Rural Health Care Funding Commitments and Disbursements by State

Funding Year 2001: July 1, 2001 through June 30, 2002

State	Total Funds Committed	Providers Receiving Support	Total Funds Disbursed	Providers Receiving Support
Alabama	$9,556	4	$7,794	3
Alaska	13,038,014	145	12,097,434	144
Arizona	672,747	47	660,374	47
Arkansas	105,966	36	93,285	36
California	235,847	52	229,928	51
Colorado	143,968	13	143,968	13
Connecticut	0	0	0	0
Delaware	0	0	0	0
District of Columbia	0	0	0	0
Florida	180,406	51	166,004	49
Georgia	5,770	2	5,770	2
Hawaii	235,701	15	232,099	15
Idaho	57,494	17	57,494	17
Illinois	105,873	19	104,916	19
Indiana	0	0	0	0
Iowa	105,337	30	103,268	30
Kansas	217,135	51	216,287	51
Kentucky	359,764	169	356,966	167
Louisiana	10,823	1	10,823	1
Maine	19,121	1	18,876	1
Maryland	0	0	0	0
Massachusetts	0	0	0	0
Michigan	519,210	49	519,151	49
Minnesota	707,680	81	702,404	81
Mississippi	34,946	9	34,794	9
Missouri	36,646	12	35,421	11
Montana	466,812	52	463,176	52
Nebraska	454,358	24	451,928	24
Nevada	81,330	19	81,330	19
New Hampshire	251	1	251	1
New Jersey	0	0	0	0
New Mexico	193,661	38	193,369	38
New York	12,662	2	12,662	2
North Carolina	147,732	16	147,551	16
North Dakota	394,718	44	379,964	44
Ohio	11,405	4	11,405	4
Oklahoma	63,918	12	63,918	12
Oregon	65,934	15	65,934	15
Pennsylvania	3,193	6	3,193	6
Rhode Island	0	0	0	0
South Carolina	7,751	2	7,751	2
South Dakota	262,199	37	258,143	37
Tennessee	21,396	7	21,352	6
Texas	48,218	16	47,654	16
Utah	123,816	8	47,584	6
Vermont	0	0	0	0
Virgin Islands	96,872	10	81,248	9
Virginia	135,861	9	128,703	9
Washington	64,359	26	63,969	26
West Virginia	61,401	8	58,818	8
Wisconsin	72,234	23	70,549	23
Wyoming	96,742	11	96,742	11
Totals	$19,688,828	1,194	$18,554,248	1,182

Note: All activity for Funding Year 2001 is complete.
Source: USAC data. Rollups performed by the Industry Analysis and Technology Division, Wireline Competition Bureau, FCC.

Table 5.2
Rural Health Care Funding Commitments and Disbursements by State

Funding year 2002: July 1, 2002 through June 30, 2003

State	Total Funds Committed	Providers Receiving Support	Total Funds Disbursed	Providers Receiving Support
Alabama	$25,969	4	$23,835	3
Alaska	14,008,346	164	11,976,171	132
Arizona	1,201,363	57	803,553	42
Arkansas	69,264	30	53,164	20
California	354,689	70	234,616	26
Colorado	140,658	13	140,658	13
Connecticut	0	0	0	0
Delaware	0	0	0	0
District of Columbia	0	0	0	0
Florida	249,386	51	48,539	3
Georgia	43,465	3	43,465	3
Hawaii	230,975	16	227,758	16
Idaho	110,423	17	46,436	15
Illinois	114,643	30	98,570	25
Indiana	14,672	6	11,216	6
Iowa	160,686	40	125,352	38
Kansas	228,222	51	191,759	49
Kentucky	540,945	162	448,981	160
Louisiana	1,552	1	0	0
Maine	43,472	4	17,689	1
Maryland	0	0	0	0
Massachusetts	0	0	0	0
Michigan	597,812	49	566,087	46
Minnesota	894,318	91	744,663	76
Mississippi	80,628	16	57,105	9
Missouri	49,883	11	23,349	3
Montana	510,429	56	499,032	54
Nebraska	549,256	29	506,247	27
Nevada	65,337	18	23,993	9
New Hampshire	0	0	0	0
New Jersey	0	0	0	0
New Mexico	238,893	25	171,709	11
New York	20,620	3	19,491	2
North Carolina	196,481	21	153,214	15
North Dakota	478,202	49	408,273	46
Ohio	64,145	6	64,145	6
Oklahoma	75,955	25	63,268	11
Oregon	55,583	15	25,556	10
Pennsylvania	12,211	7	12,211	7
Rhode Island	0	0	0	0
South Carolina	20,974	2	20,974	2
South Dakota	374,660	45	324,352	39
Tennessee	81,733	26	28,031	14
Texas	33,054	9	9,846	4
Utah	400,322	21	346,273	16
Vermont	0	0	0	0
Virgin Islands	66,209	8	66,209	8
Virginia	195,418	20	5,407	1
Washington	78,333	29	56,652	20
West Virginia	49,022	8	18,601	5
Wisconsin	416,096	82	364,192	73
Wyoming	155,387	12	127,472	11
Totals	$23,299,689	1,402	$19,198,112	1,077

Note: Disbursements through June 14, 2004. Because of the appeals process, funding commitments and disbursements may be made after the program year ended.
Source: USAC data. Rollups performed by the Industry Analysis and Technology Division, Wireline Competition Bureau, FCC.

Table 5.2
Rural Health Care Funding Commitments and Disbursements by State

Funding Year 2003: July 1, 2003 through June 30, 2004

State	Total Funds Committed	Providers Receiving Commitments	Total Funds Disbursed	Providers Receiving Support
Alabama	$13,067	2	$1,344	1
Alaska	8,852,396	81	753,664	12
Arizona	214,921	25	35,067	8
Arkansas	42,457	13	0	0
California	84,139	23	3,117	1
Colorado	83,300	11	7,888	1
Connecticut	0	0	0	0
Delaware	0	0	0	0
District of Columbia	0	0	0	0
Florida	102,169	7	1,870	2
Georgia	63,222	4	16,000	2
Hawaii	205,590	16	139,063	14
Idaho	141,578	10	16,302	7
Illinois	83,631	20	17,490	4
Indiana	15,268	5	0	0
Iowa	136,994	33	87,500	20
Kansas	286,821	34	40,790	3
Kentucky	351,902	182	147,993	121
Louisiana	0	0	0	0
Maine	81,775	7	0	0
Maryland	0	0	0	0
Massachusetts	0	0	0	0
Michigan	193,808	23	604	1
Minnesota	615,311	51	106,246	18
Mississippi	80,568	3	19,440	2
Missouri	49,581	2	43,989	2
Montana	462,920	53	155,877	25
Nebraska	555,035	26	37,596	6
Nevada	36,859	10	9,844	3
New Hampshire	0	0	0	0
New Jersey	0	0	0	0
New Mexico	32,311	3	8,730	1
New York	7,577	1	5,683	1
North Carolina	107,933	9	0	0
North Dakota	409,563	46	36,736	5
Ohio	17,134	3	7,617	1
Oklahoma	15,126	6	0	0
Oregon	0	0	0	0
Pennsylvania	4,163	2	0	0
Rhode Island	0	0	0	0
South Carolina	5,289	2	0	0
South Dakota	335,722	31	197,922	17
Tennessee	11,672	3	1,731	1
Texas	72,789	6	2,560	1
Utah	636,287	20	62,283	1
Vermont	0	0	0	0
Virgin Islands	113,637	8	0	0
Virginia	0	0	0	0
Washington	29,470	8	5,327	2
West Virginia	78,406	25	0	0
Wisconsin	585,312	61	80,151	14
Wyoming	62,856	7	37,634	3
Totals	$15,278,557	882	$2,088,057	300

Note: Disbursements through June 14, 2004. Because of the appeals process, funding commitments and disbursements may be made after the program year ended.

Source: USAC data. Rollups performed by the Industry Analysis and Technology Division, Wireline Competition Bureau, FCC.

Table 5.3
Disbursements by Service Speeds Acquired by Rural Health Care Providers
Funding Year 2001: July 1, 2001 through June 30, 2002

State	Voice Grade 56K to 199K	Broadband 200K to 1.49Mb	Broadband 1.5Mb and faster	Other Service or Speed Unknown	Total
Alabama	$0	$0	$7,794	$0	$7,794
Alaska	5,328	6,288,866	5,803,239	0	12,097,434
Arizona	0	203,419	456,955	0	660,374
Arkansas	3,525	21,164	68,596	0	93,285
California	149,981	64,579	15,367	0	229,928
Colorado	0	16,958	127,009	0	143,968
Connecticut	0	0	0	0	0
Delaware	0	0	0	0	0
District of Columbia	0	0	0	0	0
Florida	0	159,982	6,022	0	166,004
Georgia	0	0	5,770	0	5,770
Hawaii	0	0	232,099	0	232,099
Idaho	0	50,176	7,317	0	57,494
Illinois	0	0	104,916	0	104,916
Indiana	0	0	0	0	0
Iowa	1,739	11,583	89,946	0	103,268
Kansas	33,181	90,574	92,531	0	216,287
Kentucky	0	173,217	183,750	0	356,966
Louisiana	0	0	10,823	0	10,823
Maine	18,876	0	0	0	18,876
Maryland	0	0	0	0	0
Massachusetts	0	0	0	0	0
Michigan	21,623	22,464	475,064	0	519,151
Minnesota	4,333	217,959	480,113	0	702,404
Mississippi	16,839	0	17,954	0	34,794
Missouri	0	9,260	26,161	0	35,421
Montana	1,879	16,749	444,547	0	463,176
Nebraska	15,295	69,315	367,318	0	451,928
Nevada	0	56,366	24,965	0	81,330
New Hampshire	0	251	0	0	251
New Jersey	0	0	0	0	0
New Mexico	0	164,321	29,047	0	193,369
New York	0	0	12,662	0	12,662
North Carolina	1,864	3,310	142,376	0	147,551
North Dakota	17,018	53,845	309,101	0	379,964
Ohio	143	3,692	7,570	0	11,405
Oklahoma	204	0	63,714	0	63,918
Oregon	2,690	24,612	38,632	0	65,934
Pennsylvania	1,982	1,211	0	0	3,193
Rhode Island	0	0	0	0	0
South Carolina	4,621	0	3,130	0	7,751
South Dakota	2,886	94,733	160,524	0	258,143
Tennessee	4,790	7,938	8,624	0	21,352
Texas	0	41,597	6,058	0	47,654
Utah	0	5,818	41,765	0	47,584
Vermont	0	0	0	0	0
Virgin Islands	1,119	0	80,129	0	81,248
Virginia	0	117,448	11,255	0	128,703
Washington	0	17,661	46,307	0	63,969
West Virginia	0	34,782	24,036	0	58,818
Wisconsin	5,495	36,876	28,179	0	70,549
Wyoming	4,127	29,810	62,805	0	96,742
Totals	$319,539	$8,110,537	$10,124,171	$0	$18,554,248

Note: All activity for Funding Year 2001 is complete.
Source: USAC data. Rollups performed by the Industry Analysis and Technology Division, Wireline Competition Bureau, FCC.

Table 5.3
Disbursements by Service Speeds Acquired by Rural Health Care Providers
Funding Year 2002: July 1, 2002 through June 30, 2003

State	Voice Grade 56K to 199K	Broadband 200K to 1.49Mb	Broadband 1.5Mb and faster	Other Service or Speed Unknown	Total
Alabama	$0	$0	$23,835	$0	$23,835
Alaska	0	7,664,663	4,311,509	0	11,976,171
Arizona	0	116,114	687,439	0	803,553
Arkansas	4,160	0	49,004	0	53,164
California	181,726	603	52,286	0	234,616
Colorado	2,432	0	138,226	0	140,658
Connecticut	0	0	0	0	0
Delaware	0	0	0	0	0
District of Columbia	0	0	0	0	0
Florida	0	2,148	46,391	0	48,539
Georgia	0	0	43,465	0	43,465
Hawaii	0	0	227,758	0	227,758
Idaho	0	42,260	4,176	0	46,436
Illinois	0	11,257	87,313	0	98,570
Indiana	0	1,194	10,022	0	11,216
Iowa	530	31,143	93,679	0	125,352
Kansas	31,973	55,010	104,776	0	191,759
Kentucky	35,267	218,133	195,581	0	448,981
Louisiana	0	0	0	0	0
Maine	17,689	0	0	0	17,689
Maryland	0	0	0	0	0
Massachusetts	0	0	0	0	0
Michigan	16,492	31,026	518,569	0	566,087
Minnesota	3,066	341,846	399,751	0	744,663
Mississippi	14,937	0	42,168	0	57,105
Missouri	0	0	23,349	0	23,349
Montana	0	15,986	483,046	0	499,032
Nebraska	0	52,235	454,011	0	506,247
Nevada	0	0	23,993	0	23,993
New Hampshire	0	0	0	0	0
New Jersey	0	0	0	0	0
New Mexico	0	98,364	73,345	0	171,709
New York	0	0	19,491	0	19,491
North Carolina	0	5,207	148,007	0	153,214
North Dakota	23,733	55,507	329,032	0	408,273
Ohio	173	4,632	59,340	0	64,145
Oklahoma	199	0	63,068	0	63,268
Oregon	0	20,111	5,445	0	25,556
Pennsylvania	1,566	0	10,645	0	12,211
Rhode Island	0	0	0	0	0
South Carolina	4,644	0	16,330	0	20,974
South Dakota	5,282	89,648	229,422	0	324,352
Tennessee	9,596	0	18,435	0	28,031
Texas	1,726	0	8,120	0	9,846
Utah	0	105,710	240,562	0	346,273
Vermont	0	0	0	0	0
Virgin Islands	1,128	0	65,081	0	66,209
Virginia	0	0	5,407	0	5,407
Washington	0	11,464	45,188	0	56,652
West Virginia	0	10,945	7,657	0	18,601
Wisconsin	62,058	132,102	170,032	0	364,192
Wyoming	0	36,439	91,033	0	127,472
Totals	$418,378	$9,153,747	$9,625,988	$0	$19,198,112

Note: Disbursements through June 14, 2004. Because of the appeals process, funding commitments and disbursements may be made after the program year ended.
Source: USAC data. Rollups performed by the Industry Analysis and Technology Division, Wireline Competition Bureau, FCC.

Table 5.3
Disbursements by Service Speeds Acquired by Rural Health Care Providers
Funding Year 2003: July 1, 2003 through June 30, 2004

State	Voice Grade 56K to 199K	Broadband 200K to 1.49Mb	Broadband 1.5Mb and faster	Other Service or Speed Unknown	Total
Alabama	$0	$0	$1,344	$0	$1,344
Alaska	0	538,876	214,788	0	753,664
Arizona	0	0	35,067	0	35,067
Arkansas	0	0	0	0	0
California	0	0	3,117	0	3,117
Colorado	0	0	7,888	0	7,888
Connecticut	0	0	0	0	0
Delaware	0	0	0	0	0
District of Columbia	0	0	0	0	0
Florida	0	1,870	0	0	1,870
Georgia	0	0	16,000	0	16,000
Hawaii	0	0	139,063	0	139,063
Idaho	0	14,457	1,845	0	16,302
Illinois	0	13,380	4,110	0	17,490
Indiana	0	0	0	0	0
Iowa	0	7,026	80,474	0	87,500
Kansas	1,872	0	38,918	0	40,790
Kentucky	0	111,818	36,175	0	147,993
Louisiana	0	0	0	0	0
Maine	0	0	0	0	0
Maryland	0	0	0	0	0
Massachusetts	0	0	0	0	0
Michigan	0	604	0	0	604
Minnesota	2,111	6,938	97,198	0	106,246
Mississippi	0	0	19,440	0	19,440
Missouri	0	0	43,989	0	43,989
Montana	0	0	155,877	0	155,877
Nebraska	0	15,084	22,512	0	37,596
Nevada	0	0	9,844	0	9,844
New Hampshire	0	0	0	0	0
New Jersey	0	0	0	0	0
New Mexico	0	0	8,730	0	8,730
New York	0	0	5,683	0	5,683
North Carolina	0	472	36,264	0	36,736
North Dakota	0	0	0	0	0
Ohio	0	0	7,617	0	7,617
Oklahoma	0	0	0	0	0
Oregon	0	0	0	0	0
Pennsylvania	0	0	0	0	0
Rhode Island	0	0	0	0	0
South Carolina	0	0	0	0	0
South Dakota	0	723	197,198	0	197,922
Tennessee	0	0	1,731	0	1,731
Texas	2,560	0	0	0	2,560
Utah	0	0	62,283	0	62,283
Vermont	0	0	0	0	0
Virgin Islands	0	0	0	0	0
Virginia	0	0	0	0	0
Washington	0	0	5,327	0	5,327
West Virginia	0	0	0	0	0
Wisconsin	8,396	41,769	28,671	1,315	80,151
Wyoming	0	0	37,634	0	37,634
Totals	$14,939	$753,017	$1,318,786	$1,315	$2,088,057

Note: Disbursements through June 14, 2004. Because of the appeals process, funding commitments and disbursements may be made after the program year ended.
Source: USAC data. Rollups performed by the Industry Analysis and Technology Division, Wireline Competition Bureau, FCC.

Table 5.4
Disbursements per Person for Rural Health Care Support Mechanism, by State
Values in Thousands, Except Disbursements per Person in Rural Counties

Funding Year 2001: July 1, 2001 through June 30, 2002

State or Jurisdiction	USAC Disbursements on Behalf of Rural Health Care Providers	Population in Rural Areas[1]	Disbursements Per Person in Rural Areas
Alabama	$8	1,407	$0.006
Alaska	12,097	367	32.995
American Samoa	0	57	0.000
Arizona	660	954	0.692
Arkansas	93	1,435	0.065
California	230	2,521	0.091
Colorado	144	777	0.185
Connecticut	0	334	0.000
Delaware	0	157	0.000
District of Columbia	0	0	NA
Florida	166	1,427	0.116
Georgia	6	2,520	0.002
Guam	0	155	0.000
Hawaii	232	335	0.692
Idaho	57	862	0.067
Illinois	105	1,878	0.056
Indiana	0	1,691	0.000
Iowa	103	1,600	0.065
Kansas	216	1,193	0.181
Kentucky	357	2,069	0.173
Louisiana	11	1,111	0.010
Maine	19	854	0.022
Maryland	0	385	0.000
Massachusetts	0	335	0.000
Michigan	519	1,769	0.293
Minnesota	702	1,594	0.441
Mississippi	35	1,821	0.019
Missouri	35	1,799	0.020
Montana	463	705	0.657
Nebraska	452	811	0.557
Nevada	81	305	0.267
New Hampshire	0	380	0.001
New Jersey	0	0	NA
New Mexico	193	856	0.226
New York	13	1,537	0.008
North Carolina	148	2,612	0.056
North Dakota	380	367	1.034
Northern Mariana Islands	0	69	0.000
Ohio	11	2,139	0.005
Oklahoma	64	1,378	0.046
Oregon	66	977	0.068
Pennsylvania	3	1,893	0.002
Puerto Rico	0	3,859	0.000
Rhode Island	0	55	0.000
South Carolina	8	1,205	0.006
South Dakota	258	503	0.513
Tennessee	21	1,827	0.012
Texas	48	3,280	0.015
Utah	48	531	0.090
Vermont	0	448	0.000
Virgin Islands	81	109	0.745
Virginia	129	1,503	0.086
Washington	64	1,136	0.056
West Virginia	59	1,043	0.056
Wisconsin	71	1,757	0.040
Wyoming	97	354	0.273
Totals	$18,554	58,795	$0.316

Note: Disbursements through June 14, 2004. Because of the appeals process, funding commitments and disbursements may be made after the program year ended.

[1] Population in entirely rural counties as of April 1, 2000 from the Census Bureau. Some commitments were allowed in non-rural counties in areas affected by the Goldsmith Modification. See 47 C.F.R. § 54.5. For those counties, the 2000 rural population has been estimated.

Source: USAC data. Rollups performed by the Industry Analysis and Technology Division, Wireline Competition Bureau, FCC.

Table 5.4
Disbursements per Person for Rural Health Care Support Mechanism, by State
Values in Thousands, Except Disbursements per Person in Rural Counties

Funding Year 2002: July 1, 2002 through June 30, 2003

State or Jurisdiction	USAC Disbursements on Behalf of Rural Health Care Providers	Population in Rural Areas[1]	Disbursements Per Person in Rural Areas
Alabama	$24	1,407	$0.017
Alaska	11,976	367	32.664
American Samoa	0	57	0.000
Arizona	804	954	0.843
Arkansas	53	1,435	0.037
California	235	2,521	0.093
Colorado	141	777	0.181
Connecticut	0	334	0.000
Delaware	0	157	0.000
District of Columbia	0	0	NA
Florida	49	1,427	0.034
Georgia	43	2,520	0.017
Guam	0	155	0.000
Hawaii	228	335	0.679
Idaho	46	862	0.054
Illinois	99	1,878	0.052
Indiana	11	1,691	0.007
Iowa	125	1,600	0.078
Kansas	192	1,193	0.161
Kentucky	449	2,069	0.217
Louisiana	0	1,111	0.000
Maine	18	854	0.021
Maryland	0	385	0.000
Massachusetts	0	335	0.000
Michigan	566	1,769	0.320
Minnesota	745	1,594	0.467
Mississippi	57	1,821	0.031
Missouri	23	1,799	0.013
Montana	499	705	0.708
Nebraska	506	811	0.624
Nevada	24	305	0.079
New Hampshire	0	380	0.000
New Jersey	0	0	NA
New Mexico	172	856	0.201
New York	19	1,537	0.013
North Carolina	153	2,612	0.059
North Dakota	408	367	1.111
Northern Mariana Islands	0	69	0.000
Ohio	64	2,139	0.030
Oklahoma	63	1,378	0.046
Oregon	26	977	0.026
Pennsylvania	12	1,893	0.006
Puerto Rico	0	3,859	0.000
Rhode Island	0	55	0.000
South Carolina	21	1,205	0.017
South Dakota	324	503	0.645
Tennessee	28	1,827	0.015
Texas	10	3,280	0.003
Utah	346	531	0.652
Vermont	0	448	0.000
Virgin Islands	66	109	0.607
Virginia	5	1,503	0.004
Washington	57	1,136	0.050
West Virginia	19	1,043	0.018
Wisconsin	364	1,757	0.207
Wyoming	127	354	0.360
Totals	$19,198	58,795	$0.327

Note: Disbursements through June 14, 2004. Because of the appeals process, funding commitments and disbursements may be made after the program year ended.

[1] Population in entirely rural counties as of April 1, 2000 from the Census Bureau. Some commitments were allowed in non-rural counties in areas affected by the Goldsmith Modification. See 47 C.F.R. § 54.5. For those counties, the 2000 rural population has been estimated.

Source: USAC data. Rollups performed by the Industry Analysis and Technology Division, Wireline Competition Bureau, FCC.

6. Subscribership and Penetration

The number and percentage of households that have telephone service represent the most fundamental measures of the extent of universal service. Continuing analysis of telephone penetration statistics allows us to examine the aggregate effects of Commission actions on households' decisions to maintain, acquire or drop telephone service. This section presents comprehensive data on telephone penetration statistics collected by the Bureau of the Census under contract with the Federal Communications Commission.[1] Along with telephone penetration statistics for the United States and each of the states from November 1983 to March 2004, data are provided on penetration based on various demographic characteristics. This section also updates information on telephone penetration by income by state.[2] This information is designed to help evaluate the degree of success of making telephone service available to low-income households in each state.

The most widely used measure of telephone subscribership is the percentage of households with telephone service, sometimes called a measure of telephone penetration. Prior to the 1980s, precise measurements of telephone subscribership received little attention. Traditionally, telephone penetration was measured by dividing the number of residential telephone lines by the number of households. Measures of penetration based on the number of residential lines, however, became subject to a large margin of error as more and more households added second telephone lines and more consumers acquired second homes. By 1980, the traditional measure of penetration (residential lines divided by the number of households) reached 96%, while the number of households reporting that they had telephones in the 1980 census was 92.9%.

Recognizing the need for more precise periodic measurements of subscribership, the Commission requested that the Census Bureau include questions on telephone availability as part of its Current Population Survey (CPS), which monitors demographic trends between the decennial censuses. This survey is a staggered panel survey in which the people residing at particular addresses are included in the survey for four consecutive months in one year and the same four months in the following year. Use of the CPS has several advantages: it is conducted every month by an independent and expert agency; the sample is large; and the questions are consistent. Thus, changes in the results can be compared over time with a reasonable degree of confidence.

---

1 This information was included in Industry Analysis and Technology Division, Wireline Competition Bureau, Federal Communications Commission, *Telephone Subscribership in the United States* (August 13, 2004). That report is updated three times a year.

2 This information was included in Industry Analysis and Technology Division, Wireline Competition Bureau, Federal Communications Commission, *Telephone Penetration by Income by State* (Feb. 26, 2004). That report contains information on the number of households in each state as well as the percentages reported here.

Unfortunately, the results of the CPS cannot be directly compared with the penetration figures contained in the 1980, 1990, and 2000 decennial censuses. This is due to differences in sampling techniques and survey methodologies, and because of differences in the context in which the questions were asked. For example, the 2000 decennial census reported 97.6% of all occupied housing units in the United States had telephone service available, whereas the CPS data showed a penetration rate of 94.6% of households for March 2000. This difference is statistically significant and appears to indicate that the CPS value may be on the low side and the decennial census value may be on the high side, with the most probable value lying somewhere in between.

The decennial census data have the advantage of using much larger samples than the CPS because they are based on a sample of one-in-six households that filled out the Census Bureau's long form. This makes it possible to look at long-run trends for small minority groups. For example, statistics from the 2000 census estimated that 67.9% of all American Indian households living on federally recognized reservations and trust lands had telephone service, as compared with 46.6% estimated from the 1990 census.[3]

The specific questions asked in the CPS are: "Is there a telephone in this house/apartment?"[4] And, if the answer to the first question is "no," this is followed up with, "Is there a telephone elsewhere on which people in this household can be called?" If the answer to the first question is "yes," the household is counted as having a telephone "in unit." If the answer to either the first or second question is "yes," the household is counted as having a telephone "available." The "in unit" data and the "available" data are reported in Tables 6.6 through 6.10 and 6.12 through 6.16, and Charts 6.1 and 6.8. All of the remaining tables and charts of this section just report the "in unit" data.

Although the survey is conducted every month, not all questions are asked every month. The telephone questions are asked once every four months: in the month that a household is first

---

3 For more information, see the report Industry Analysis and Technology Division, Wireline Competition Bureau, Federal Communications Commission, *Telephone Subscribership on American Indian Reservations and Off-Reservation Trust Lands* (May 5, 2003).

4 The questions are intended to be neutral as to whether the household has wireline or wireless phones. For the November 2001 survey, households were also asked which type(s) of phones they had. While the response rate was not sufficient for a complete reporting of the results of this new question, 1.2% of the households indicated that they had only wireless phones. 5.9% of the households failed to answer this question. The CPS no longer asks this follow-up question on a regular basis. However, a similar question was again asked in February 2004 for a special supplement given to a portion of the sample. In that month, 4.9% of those completing the supplement indicated that they had only wireless phones. 12.5% of the households failed to complete the supplement, and when imputed responses of those households are included, the estimate of households with only wireless goes up to 6.0%.

included in the sample and in the month that the household reenters the sample a year later. Since the sample is staggered, the reported information for any given month actually reflects responses over the preceding four months. Aggregated summaries of the responses are reported to the Commission, based on the surveys conducted through March, July, and November of each year. The CPS later provides the Commission with the raw data files containing all of the responses to all of the questions on the CPS questionnaires in those months.[5]

The Census Bureau data are based on a nationwide sample of about 50 to 60 thousand households in the 50 states and the District of Columbia. (The CPS does not cover outlying areas that are not states, such as Puerto Rico, Guam, American Samoa, the Virgin Islands, and the Northern Mariana Islands.) Because a sample is used, the estimates are subject to sampling error. For the nationwide totals, changes in telephone penetration between consecutive reports of less than 0.4% may be due to sampling error and cannot be regarded as statistically significant.[6] As explained below, when comparing the same month in two consecutive years, changes of less than or equal to 0.3% are not statistically significant. When comparing annual averages, changes of less than or equal to 0.2% are not statistically significant. The annual averages are the average of the three surveys of the year in question. For individual states or other subgroups of the U.S. population, the amount of sampling variability is much greater, because the sample sizes are smaller. This will require larger changes to yield statistical significance at the same confidence level.

The data in this section are not seasonally adjusted. After adjusting for the trend over time, there is an average increase of less than 0.2% between November and March, followed by an average decrease of less than 0.1% between March and July and an average decrease of more than 0.1% between July and November. All of these changes are below the threshold of statistical significance.

Once a year, in March, the CPS supplements its survey with additional questions, which include detailed information about income, and augments its sample with about 2,500 additional Hispanic households. Starting in 2001, the sample was further augmented with about 20,000 additional households with children.[7] The more detailed information from the March surveys makes it possible to adjust the income categories for inflation, and therefore make the purchasing power within each category stable over time. In the July and November surveys, only broad income categories are reported. (These are the categories that appear in Table 6.7.)

---

5 Tables 6.3 through 6.5, 6.11, and 6.17 of this section are derived from these raw data files.

6 The determination of the statistical significance of a change over time is discussed below. The critical value is dependent on the sizes of the samples from which the change is computed and by the confidence level, which is 95% here.

7 The responses from the additional Hispanic households and households with children are not included in Tables 6.1, 6.2, and 6.6 through 6.10. Thus, in some cases, there may be small discrepancies between the percentages in those tables and the percentages in Tables 6.3 through 6.5 and 6.11.

The Commission's Lifeline support mechanism was instituted in 1985 to help low-income households afford the monthly cost of telephone service. Under the federal Lifeline support mechanism, telephone companies offer reduced rates to qualifying households and receive reimbursement from the federal universal service support mechanisms. Initially, Lifeline was available only in those states that chose to participate by providing matching assistance.

Effective in 1998, the federal Lifeline support mechanism was revised so that a basic level of assistance would be provided in all states.[8] Additional federal support is also provided wherever a state chooses to provide matching assistance, at a rate of $1 in federal support for each $2 of state matching support, up to a maximum of $1.75 federal support (corresponding to $3.50 of state matching support). States may provide further support without further matching federal assistance.

Results and Statistical Analysis

Census Bureau figures for March 2004, the most recent data available, show that the percentage of households subscribing to telephone service is 94.2%. This figure is down 1.3% from March 2003. This decrease is statistically significant. The average penetration rate for the year 2003 was 95.1%, which is down 0.2% from the 2002 average. This decrease is not statistically significant.

This section includes figures showing subscribership percentages by state, by the head of the household's age and race, by household size, by income, and for adult individuals by labor force status. The March 2004 data show that 95.0% of adult individuals in the civilian non-institutionalized population have a telephone in their household. This is down 1.2% from March 2003. This decrease is statistically significant. The average penetration rate for 2003 was 95.9% for adult individuals, which is down 0.1% from the 2002 average. This decrease is not statistically significant.

This section contains seventeen tables and nine charts presenting penetration statistics for various geographic and demographic characteristics. The charts and the first five tables present summaries of the available information. Tables 6.6 through 6.11 present more detailed information. In Tables 6.6 through 6.10, only the annual averages are included for the years 1984 through 2000. March, July, and November data for those years are available in previous Monitoring Reports in CC Docket Nos. 87-339 or 98-202. Tables 6.12 through 6.17 provide information necessary to determine the statistical significance of changes in the penetration rates over time.

Table 6.1 summarizes the telephone penetration for the United States, combining information on the number of households with the penetration rates.

---

8 The basic federal Lifeline support level is the subscriber line charge plus $1.75 per line per month. Eligible subscribers living on tribal lands may receive up to $25 additional Lifeline support as needed to bring their monthly rate down to $1.

Chart 6.1 graphically depicts the nationwide penetration rates for households over time.

Table 6.2 summarizes the telephone penetration rates by state, showing the average rates for 1984 and 2003, the change between those two years, and an indication as to whether the change is statistically significant. The statistical significance of a change is determined not only by the magnitude of that change, but also by the sizes of the samples used to estimate the change.

Chart 6.2 depicts the states with average 2003 penetration rates (as shown in Table 6.2) more than 1% below the national average, within 1% of the national average, or more than 1% above the national average.

Chart 6.3 depicts changes in household penetration rates by state (as shown in Table 6.2) between the average 1984 and 2003 rates. States with statistically significant increases or decreases are shown, along with other states with increases or decreases.

Chart 6.4 depicts the relationship between telephone penetration and household income, using average 2003 penetration rates for all households and for households headed by white, black, and Hispanic persons.[9] It is based on data in Table 6.7.

Chart 6.5 depicts the relationship between telephone penetration and household size, using average 2003 penetration rates for all households and for households headed by white, black, and Hispanic persons. It is based on data in Table 6.8.

Chart 6.6 depicts the relationship between telephone penetration and the head of the household's age, using average 2003 penetration rates for all households and for households headed by white, black, and Hispanic persons. It is based on data in Table 6.9.

Chart 6.7 depicts the relationship between telephone penetration and labor force status for civilian non-institutionalized adults, using average 2003 penetration rates for all adults and for white, black, and Hispanic adults. It is based on data in Table 6.10.

Chart 6.8 graphically depicts the nationwide penetration rates for civilian non-institutionalized adults over time. It is also based on data in Table 6.10.

Chart 6.9 shows the telephone penetration rates in March of each year through 2003 for each of five income categories, adjusted for inflation, for the entire United States. It is based on data in Table 6.11. The income categories (expressed in March 1984 dollars) are: $9,999 or less; $10,000 -

---

9 The CPS includes three racial categories: white, black, and other. Others, which include Native Americans, Asians, and Pacific Islanders, are not reported separately because of small sample sizes, but they are included in the totals. Hispanics are reported as an ethnic group, and can be of any race.

$19,999; $20,000 - $29,999; $30,000 - $39,999; and $40,000 or more. These categories were chosen because they are of approximately equal size, both in terms of income ranges and the number of households in each category. The upper limit of the lowest category is also approximately equal to the federal poverty line for a family of four. Between 1984 and 2003, there was a statistically significant increase in the penetration rate for all households. There also were statistically significant increases in penetration rates in the three lowest income categories over this time period, with the largest increase being in the lowest income category.[10] For the two highest income categories there was no significant change in the penetration rate between 1984 and 2003. Not all of the increases in the national total penetration rate can be explained by increases in real income, because real income increases are reflected in the movement of households between categories. Thus, penetration changes within each income category represent changes holding real income constant.

To help evaluate the effect of the federal Lifeline support mechanism, Table 6.3 focuses on changes in telephone penetration rates from just before the program was established to just before it was substantially expanded in 1998, by comparing penetration rates for states with and without state Lifeline programs prior to 1998.[11] Briefly, penetration rate increases were greater, on average, in states with Lifeline programs than in states without Lifeline programs.[12] The effect is especially apparent for low-income households,[13] which are the households primarily affected by the federal and state Lifeline programs. Between March 1984 and March 1997, the increase in the average penetration rate in states with Lifeline programs was 6.5% for low-income households. During this period, the increase in subscribership among low-income households in those states that adopted Lifeline programs was double that of states that did not adopt such programs, although there may have been other factors besides Lifeline that contributed to this result.

Information on all households is also included in Table 6.3. Overall penetration rates are more generally available and more commonly cited as measures of penetration than are rates

---

10 See footnote 16 for the critical values for these significance tests.

11 The expanded program was adopted in 1997, and took effect on January 1, 1998. States with Lifeline programs prior to 1998 are identified in Table 6.3 by showing that the year that Lifeline began was before 1998. Prior to the expansion, states participating in the federal Lifeline program were required to match the federal support with their own state support.

12 The averages for the groups of states were computed as weighted averages of the states in the groups, using the total number of households in each state as weights. This was calculated as the total number of households with telephone service in each group of states divided by the total number of households in that group.

13 Low-income households are those with incomes under $10,000 expressed in 1984 dollars, which is equivalent to $17,954 in 2003 dollars.

only for low-income households. Penetration rate increases were again greater, on average, in states that established Lifeline programs. The increase for states with Lifeline programs was statistically significant,[14] but the increase for states without state Lifeline programs was not. States that adopted Lifeline programs before 1998 generally had lower penetration rates in 1984 than those that did not adopt such programs. By 1997, the difference in the penetration rates for the two groups diminished significantly.

Table 6.4 focuses on the change in penetration rates between March 1997 (before the expansion of the federal Lifeline program) and March 2003. The states are divided into four groups:

- "Full Assistance" states providing sufficient support to get the maximum federal matching support. The total state support in these states was $3.50 or more;[15]
- "Nearly Full Assistance" states providing slightly less support than that required to get the maximum federal matching support. In most cases, $3.50 support was provided to most but not all lifeline customers. The total state support in these states averaged over $3.00 per lifeline customer but less than $3.50.
- "Intermediate Assistance" states providing some support, but less than enough to qualify for the maximum federal support. The monthly level of state support in such states was more than $0, but less than $3.00;
- "Basic Assistance" states providing no state support, and receiving just the basic federal support.

On average, for low-income households in those states where the maximum federal support is provided, telephone penetration increased significantly, by 4.7%, between March 1997 and March 2003. In this group of states, there was a smaller but also statistically significant increase in the overall penetration rate for all households. For states with nearly full assistance, there was an increase of 4.1% in the low-income penetration rate and a smaller but significant increase in overall penetration. For states with intermediate assistance, there was an increase of 2.4% in the low-income penetration rate and a smaller but significant increase in overall penetration. For states with just the basic federal support, the average penetration for low-income households decreased by 1% and the average penetration for all households increased by less than 1%, and neither change was statistically significant.

Data on individual states are provided in Table 6.5. The support amounts shown in Table 6.5 are the average state support for all lifeline subscribers in December 2002.

Table 6.6 shows the CPS penetration rates for the United States and for each state beginning with November 1983. Because the CPS began collecting this data only in 1983, comparable values

---

14 See the paragraph describing Tables 6.12 through 6.16 for a discussion of the determination of the statistical significance of a change over time. The critical value is dependent on the sizes of the samples from which the change is computed.

15 Any state support over $3.50 is not matched by further federal support.

are not available prior to November 1983. For each of the surveys, the column headed "Unit" indicates the percentage of households for which there is a telephone in the housing unit. The column headed "Avail." indicates the percentage of households which have telephone service available for incoming calls, either in the housing unit or elsewhere (such as at work or at a neighbor's home).

Table 6.7 shows the nationwide penetration rates for households by income and the race of the head of the household. It shows a strong relationship between income and penetration. Caution should be used in comparing these figures over time, because these income levels are not adjusted for inflation. Thus, the same nominal income level at two points in time will reflect different real incomes in terms of purchasing power. Also, the income categories have changed over time due to the changing value of the dollar. Consequently, when evaluating penetration changes by income levels over time, Table 6.11 should be used.

Table 6.8 shows the nationwide penetration rates for households by the size of the household and the race of the householder. It shows that penetration is higher for households of 2 to 5 people than it is for single-person households or those with 6 or more people.

Table 6.9 shows the nationwide penetration rates for households by the age and race of the head of the household. It shows that the penetration rate is lowest for young and non-white households.

Table 6.10 shows the nationwide penetration rates for all persons that are at least 15 years old in the civilian non-institutionalized population by their race and employment status. Since this table is for individual adults rather than households, the total penetration rates are different from those in the previous tables. It shows that penetration is lowest among the unemployed.

Table 6.11 shows the penetration rates for each of the income categories, adjusted for inflation, shown in Chart 6.9, for each state for March of each year. The table shows only five categories, rather than the more numerous categories of the nationwide data in Table 6.7, because the small sample sizes caused by a larger number of categories would result in unreliably large sampling variability for the individual states. The relative levels of the March Consumer Price Index for all items (as reported in Table 7.4) were used to make the inflation adjustment. Thus, for example, $10,000 in March 1984 dollars had the same purchasing power as $17,954 in March 2003 dollars. The precise current dollar values in each year are reported at the end of Table 6.11.

Tables 6.12 through 6.16 present the critical values at the 95% confidence level for testing the statistical significance of changes in penetration rates over time in the earlier tables. These critical values are relevant because changes less than or equal to the values shown are likely to be due to sampling error, and thus cannot be regarded as demonstrating that a change in telephone penetration has occurred. In some cases, these critical values are very large because the sample sizes are very small for these subcategories, rendering the changes in estimated penetration rates unreliable. Because there is an overlap of half of the sample from year to year, but no overlap in the sample between surveys that are four months apart, annual changes are less subject to variations in

sampling error. Consequently, the critical values should be multiplied by 0.8 when making a comparison for the same month in two consecutive years. When comparing the annual averages, the critical values should be multiplied by 0.5774, since these averages are based on three surveys, and hence have a lower standard error. When comparing annual averages of two consecutive years, the critical values should be multiplied by .46, taking into account both of the above factors.

Table 6.17 shows the sample sizes on which the estimates of Table 6.11 are based. The sampling variability is inversely related to the square root of the sample size. The critical values for individual income categories in Table 6.11 can therefore be estimated by taking the critical value for the state "In Unit" total and multiplying it by the square root of the ratio of the sample size for the state total to the sample size for the income category. In most cases, the critical value for an individual income category will be between two and three times the critical value for the state total.[16] In some cases, these critical values are very large because the sample sizes are very small for these subcategories, thereby rendering the estimated penetration rates unreliable.

16 For example, using this methodology to calculate critical values for comparing the 1984 and 2003 values for the United States Total, the critical values are 0.8% for the $10,000 - $19,999 and the $40,000 or more categories, 0.9% for the $9,999 or less and $20,000 - $29,999 categories, and 1.1% for the $30,000 - $39,999 category. These compare with 0.4% for all households.

Table 6.1
Household Telephone Subscribership in the United States

Date		Households (millions)	Households with Telephones (millions)	Percentage with Telephones	Households without Telephones (millions)	Percentage without Telephones
November	1983	85.8	78.4	91.4%	7.4	8.6%
March	1984	86.0	78.9	91.8%	7.1	8.2%
July	1984	86.6	79.3	91.6%	7.3	8.4%
November	1984	87.4	79.9	91.4%	7.5	8.6%
March	1985	87.4	80.2	91.8%	7.2	8.2%
July	1985	88.2	81.0	91.8%	7.2	8.2%
November	1985	88.8	81.6	91.9%	7.2	8.1%
March	1986	89.0	82.1	92.2%	6.9	7.8%
July	1986	89.5	82.5	92.2%	7.0	7.8%
November	1986	89.9	83.1	92.4%	6.8	7.6%
March	1987	90.2	83.4	92.5%	6.8	7.5%
July	1987	90.7	83.7	92.3%	7.0	7.7%
November	1987	91.3	84.3	92.3%	7.0	7.7%
March	1988	91.8	85.3	92.9%	6.5	7.1%
July	1988	92.4	85.7	92.8%	6.7	7.2%
November	1988	92.6	85.7	92.5%	6.9	7.5%
March	1989	93.6	87.0	93.0%	6.6	7.0%
July	1989	93.8	87.5	93.3%	6.3	6.7%
November	1989	93.9	87.3	93.0%	6.6	7.0%
March	1990	94.2	87.9	93.3%	6.3	6.7%
July	1990	94.8	88.4	93.3%	6.4	6.7%
November	1990	94.7	88.4	93.3%	6.3	6.7%
March	1991	95.3	89.2	93.6%	6.1	6.4%
July	1991	95.5	89.1	93.3%	6.4	6.7%
November	1991	95.7	89.4	93.4%	6.3	6.6%
March	1992	96.6	90.7	93.9%	5.9	6.1%
July	1992	96.6	90.6	93.8%	6.0	6.2%
November	1992	97.0	91.0	93.8%	6.0	6.2%
March	1993	97.3	91.6	94.2%	5.7	5.8%
July	1993	97.9	92.2	94.2%	5.7	5.8%
November	1993	98.8	93.0	94.2%	5.8	5.8%
March	1994	98.1	92.1	93.9%	6.0	6.1%
July	1994	98.6	92.4	93.7%	6.2	6.3%
November	1994	99.8	93.7	93.8%	6.2	6.2%
March	1995	99.9	93.8	93.9%	6.1	6.1%
July	1995	100.0	94.0	94.0%	6.0	6.0%
November	1995	100.4	94.2	93.9%	6.2	6.1%
March	1996	100.6	94.4	93.8%	6.2	6.2%
July	1996	101.2	95.0	93.9%	6.1	6.1%
November	1996	101.3	95.1	93.9%	6.2	6.1%
March	1997	102.0	95.8	93.9%	6.2	6.1%
July	1997	102.3	96.1	93.9%	6.2	6.1%
November	1997	102.8	96.5	93.8%	6.3	6.2%
March	1998	103.4	97.4	94.1%	6.1	5.9%
July	1998	103.4	97.3	94.1%	6.1	5.9%
November	1998	104.1	98.0	94.2%	6.1	5.8%
March	1999	104.8	98.5	94.0%	6.3	6.0%
July	1999	105.1	99.2	94.4%	5.9	5.6%
November	1999	105.4	99.1	94.1%	6.3	5.9%
March	2000	105.3	99.6	94.6%	5.7	5.4%
July	2000	105.8	99.8	94.4%	5.9	5.6%
November	2000	106.5	100.2	94.1%	6.3	5.9%
March	2001	107.0	101.1	94.6%	5.8	5.4%
July	2001	106.9	101.7	95.1%	5.2	4.9%
November	2001	107.7	102.2	94.9%	5.5	5.1%
March	2002	108.3	103.4	95.5%	4.8	4.5%
July	2002	108.5	103.2	95.1%	5.3	4.9%
November	2002	109.0	104.0	95.3%	5.1	4.7%
March	2003	112.1	107.1	95.5%	5.0	4.5%
July	2003	112.1	106.8	95.2%	5.3	4.8%
November	2003	113.1	107.1	94.7%	6.0	5.3%
March	2004	112.9	106.4	94.2%	6.5	5.8%

Note: Details may not appear to add to totals due to rounding.

Chart 6.1

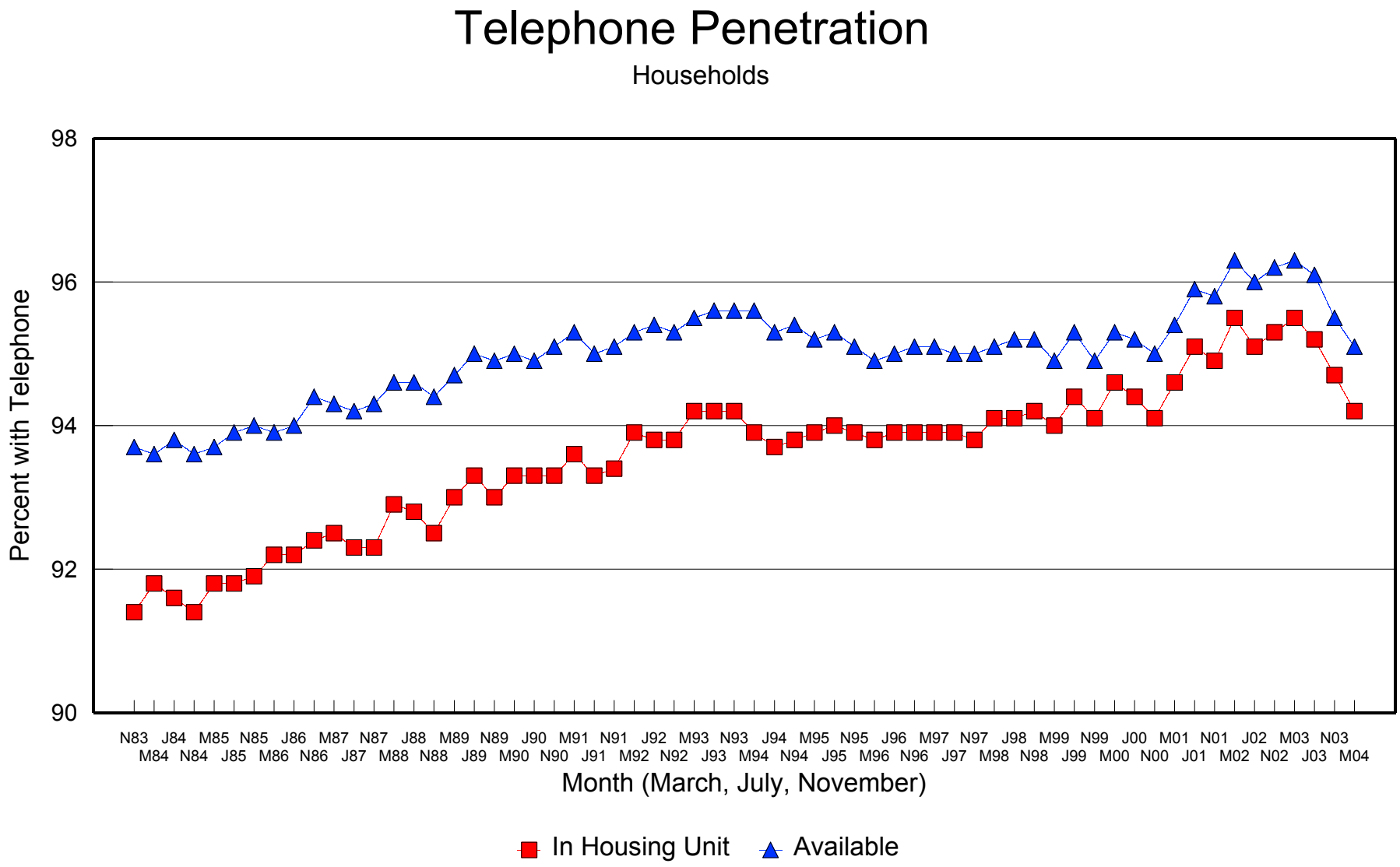
Telephone Penetration
Households
Percent with Telephone
98
96
94
92
90
N83 J84 M85 N85 J86 M87 N87 J88 M89 N89 J90 M91 N91 J92 M93 N93 J94 M95 N95 J96 M97 N97 J98 M99 N99 J00 M01 N01 J02 M03 N03
M84 N84 J85 M86 N86 J87 M88 N88 J89 M90 N90 J91 M92 N92 J93 M94 N94 J95 M96 N96 J97 M98 N98 J99 M00 N00 J01 M02 N02 J03 M04
Month (March, July, November)
In Housing Unit
Available

Table 6.2
Telephone Penetration by State
(Annual Average Percentage of Households with Telephone Service)

State	1984	2003	Change	
Alabama	88.4 %	91.7 %	3.3 %	*
Alaska	86.5	96.8	10.3	*
Arizona	86.9	95.1	8.2	*
Arkansas	86.6	91.0	4.5	*
California	92.5	97.1	4.6	*
Colorado	93.2	96.8	3.6	*
Connecticut	95.5	96.8	1.3	
Delaware	94.3	96.6	2.3	*
District of Columbia	94.9	95.3	0.4	
Florida	88.7	94.6	5.9	*
Georgia	86.2	93.7	7.6	*
Hawaii	93.5	97.3	3.8	*
Idaho	90.7	94.5	3.8	*
Illinois	94.2	91.7	-2.5	#
Indiana	91.6	93.5	1.9	*
Iowa	96.2	96.8	0.6	
Kansas	94.3	95.9	1.5	
Kentucky	88.1	94.6	6.4	*
Louisiana	89.7	93.2	3.5	*
Maine	93.4	97.8	4.3	*
Maryland	95.7	97.7	2.0	*
Massachusetts	95.9	97.6	1.7	*
Michigan	92.8	94.3	1.5	*
Minnesota	95.8	96.9	1.0	
Mississippi	82.4	91.7	9.3	*
Missouri	91.5	95.9	4.4	*
Montana	91.0	93.2	2.3	*
Nebraska	95.7	96.0	0.3	
Nevada	90.4	94.5	4.1	*
New Hampshire	94.3	97.6	3.3	*
New Jersey	94.8	96.3	1.5	*
New Mexico	82.0	91.7	9.6	*
New York	91.8	95.2	3.4	*
North Carolina	88.3	94.1	5.8	*
North Dakota	94.6	94.1	-0.5	
Ohio	92.4	96.3	3.8	*
Oklahoma	90.3	91.6	1.3	
Oregon	90.6	96.5	5.9	*
Pennsylvania	94.9	97.0	2.2	*
Rhode Island	93.6	96.9	3.3	*
South Carolina	83.7	93.2	9.6	*
South Dakota	93.2	94.1	0.9	
Tennessee	88.5	94.2	5.7	*
Texas	88.4	93.6	5.2	*
Utah	92.5	97.1	4.5	*
Vermont	92.3	97.0	4.8	*
Virginia	93.1	95.5	2.4	*
Washington	93.0	96.6	3.6	*
West Virginia	87.7	94.3	6.6	*
Wisconsin	95.2	96.1	0.9	
Wyoming	89.9	93.8	4.0	*
Total United States	91.6 %	95.1 %	3.5 %	*

* Increase is statistically significant at the 95% confidence level.
\# Decrease is statistically significant at the 95% confidence level.

Differences may not appear to equal changes due to rounding.

Chart 6.2

Average 2003 Telephone Penetration

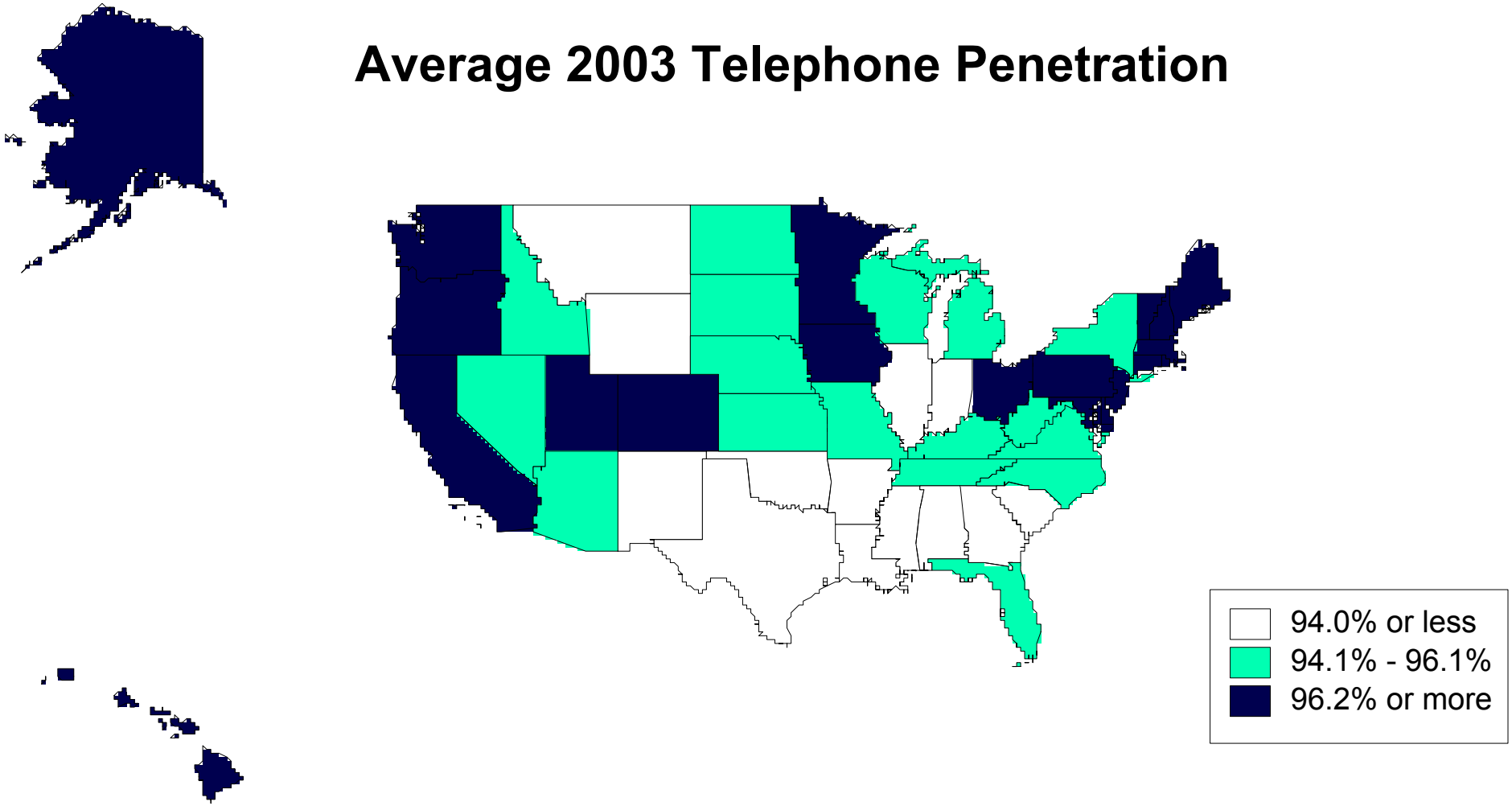

Chart 6.3

1984 - 2003 Penetration Changes

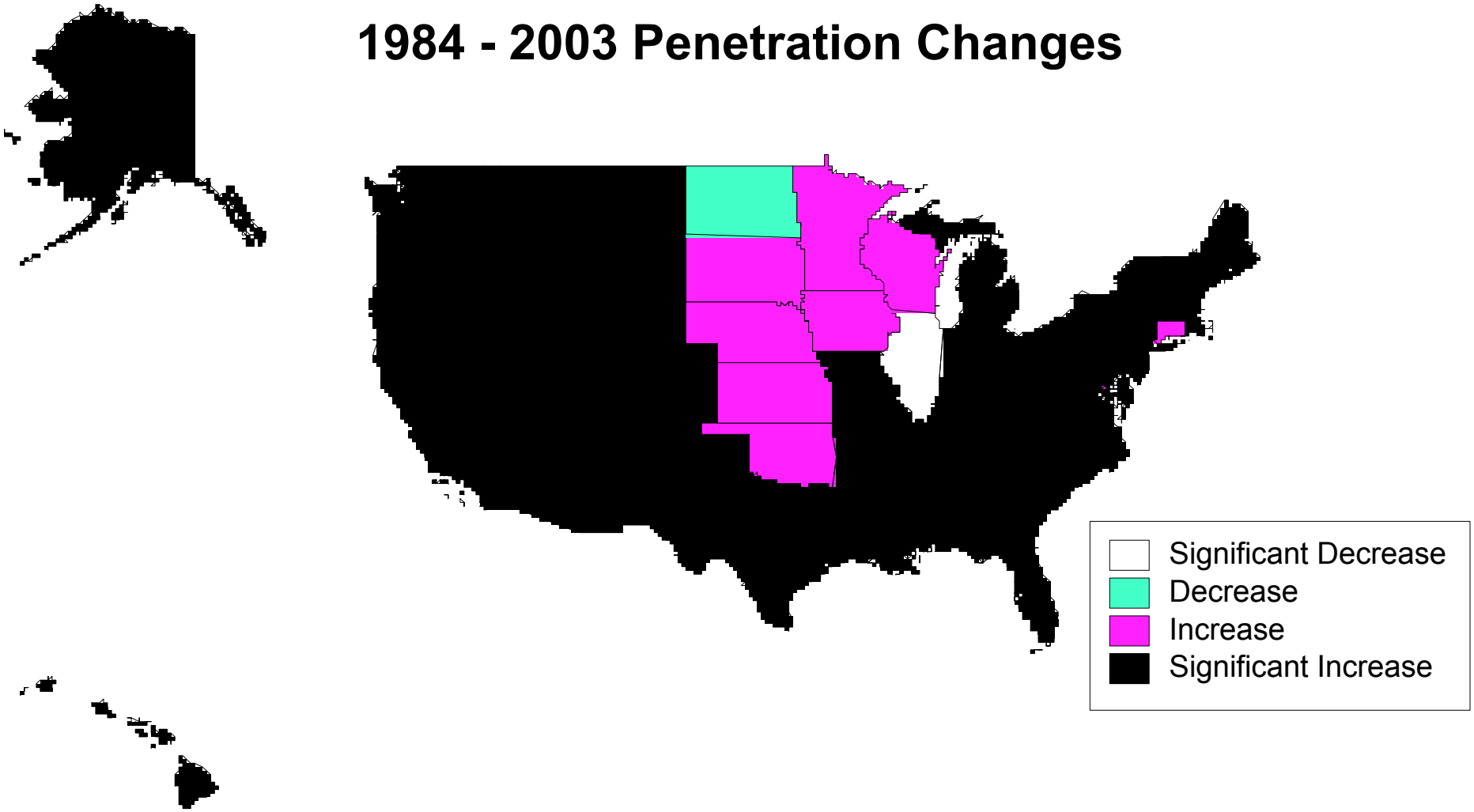

Chart 6.4

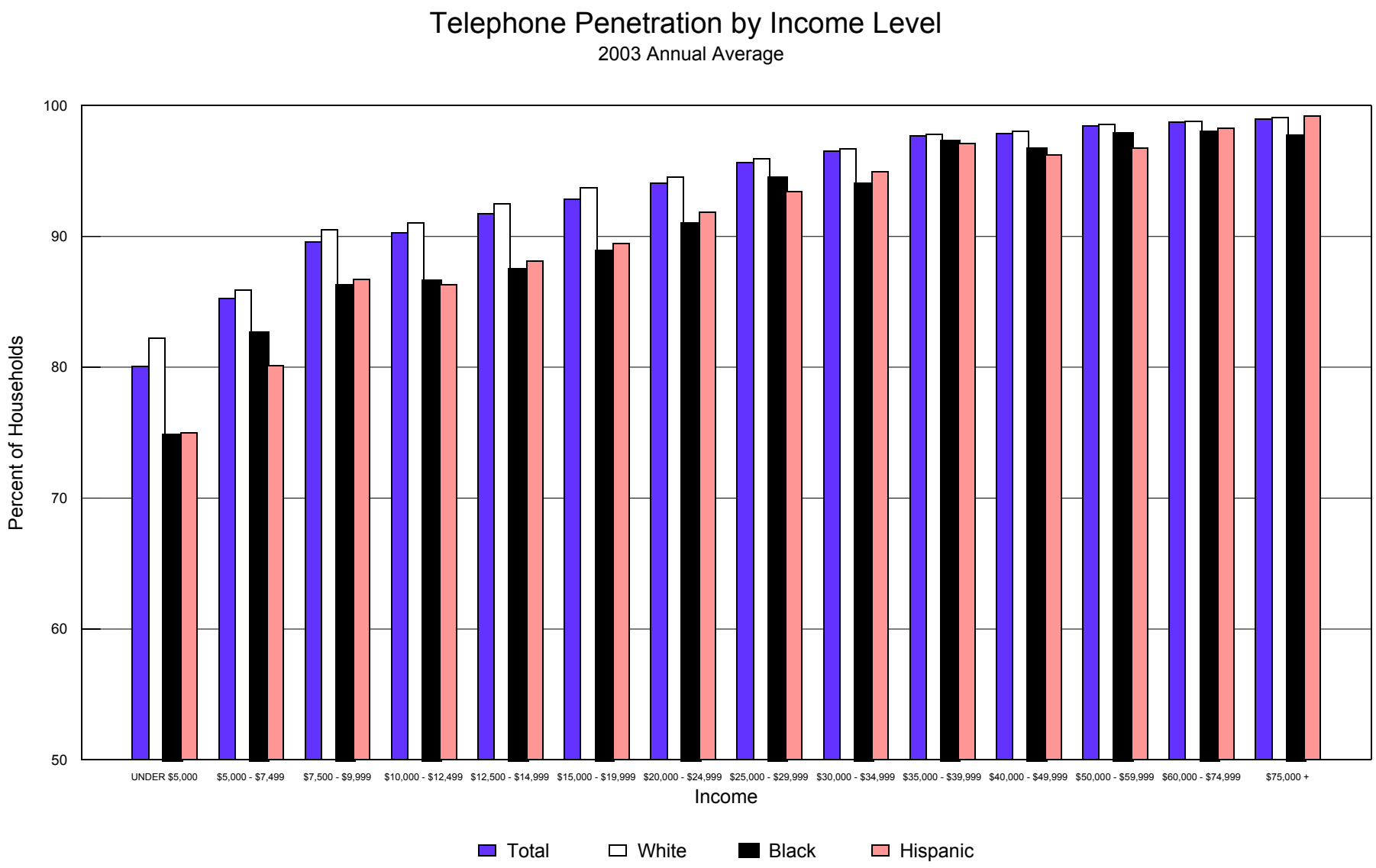
Telephone Penetration by Income Level
2003 Annual Average
Percent of Households
100
90
80
70
60
50
UNDER $5,000
$5,000 - $7,499
$7,500 - $9,999
$10,000 - $12,499
$12,500 - $14,999
$15,000 - $19,999
$20,000 - $24,999
$25,000 - $29,999
$30,000 - $34,999
$35,000 - $39,999
$40,000 - $49,999
$50,000 - $59,999
$60,000 - $74,999
$75,000 +
Income
Total
White
Black
Hispanic

Chart 6.5

Telephone Penetration by Household Size

2003 Annual Average

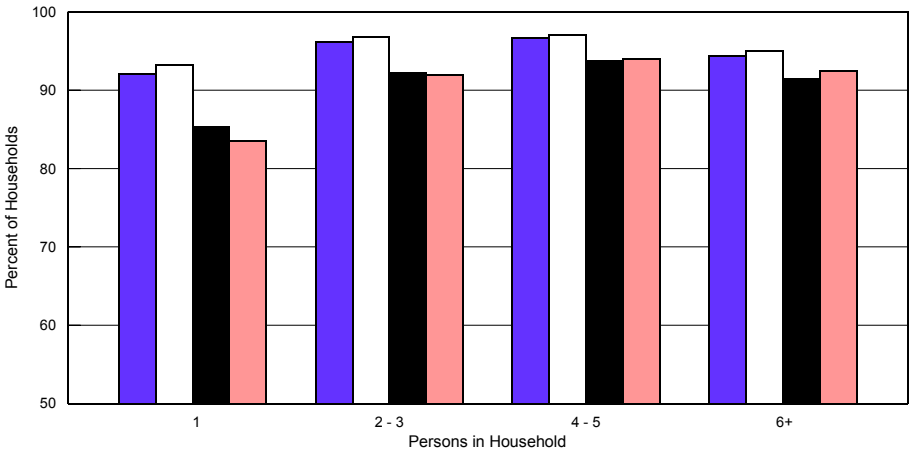

Chart 6.6

Telephone Penetration by Householder's Age

2003 Annual Average

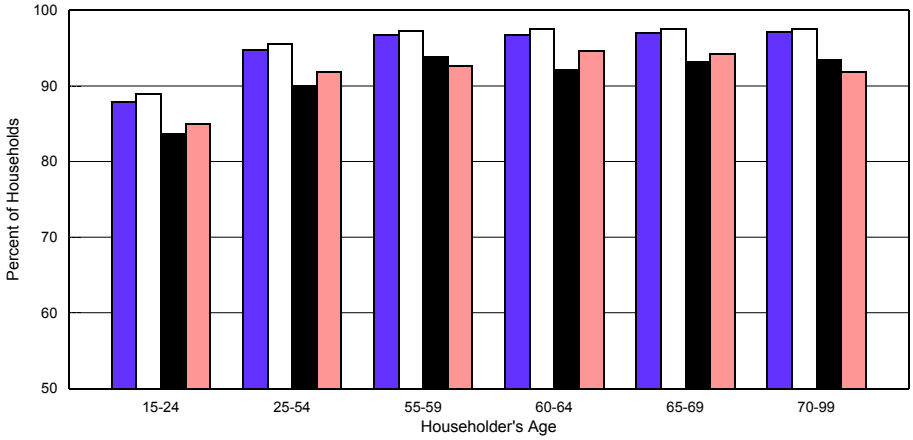

Chart 6.7

Telephone Penetration by Labor Force Status

2003 Annual Average

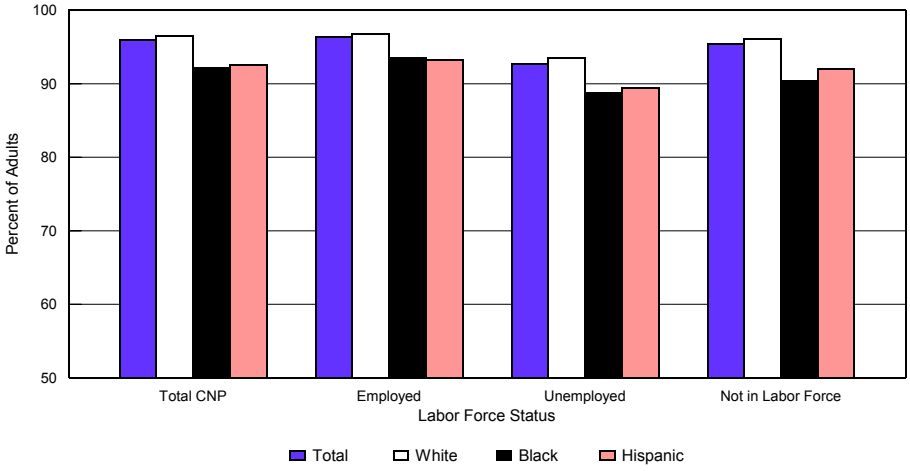

Chart 6.8

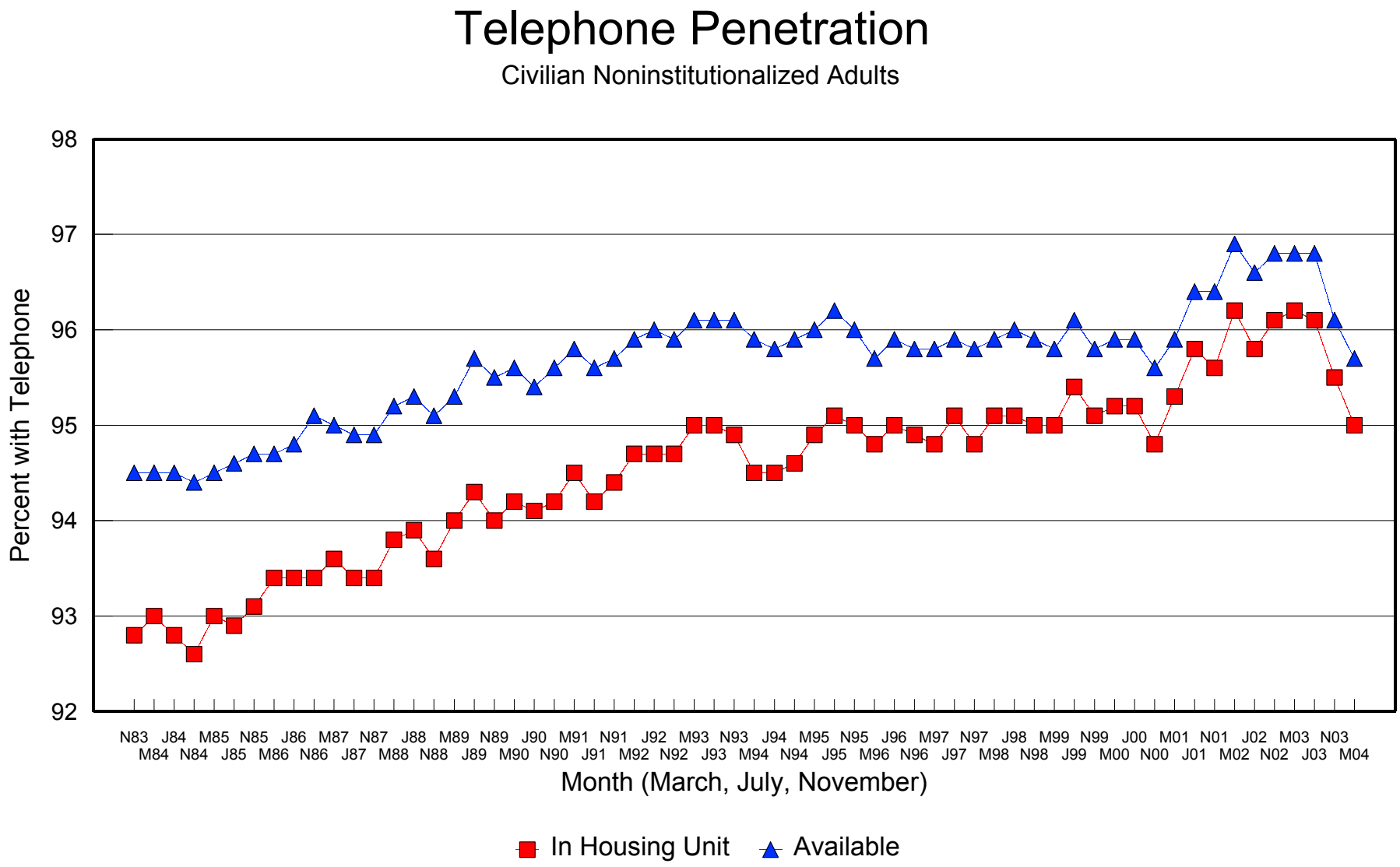
Telephone Penetration
Civilian Noninstitutionalized Adults
Percent with Telephone
98
97
96
95
94
93
92
N83 J84 M85 N85 J86 M87 N87 J88 M89 N89 J90 M91 N91 J92 M93 N93 J94 M95 N95 J96 M97 N97 J98 M99 N99 J00 M01 N01 J02 M03 N03
M84 N84 J85 M86 N86 J87 M88 N88 J89 M90 N90 J91 M92 N92 J93 M94 N94 J95 M96 N96 J97 M98 N98 J99 M00 N00 J01 M02 N02 J03 M04
Month (March, July, November)
In Housing Unit
Available

Chart 6.9

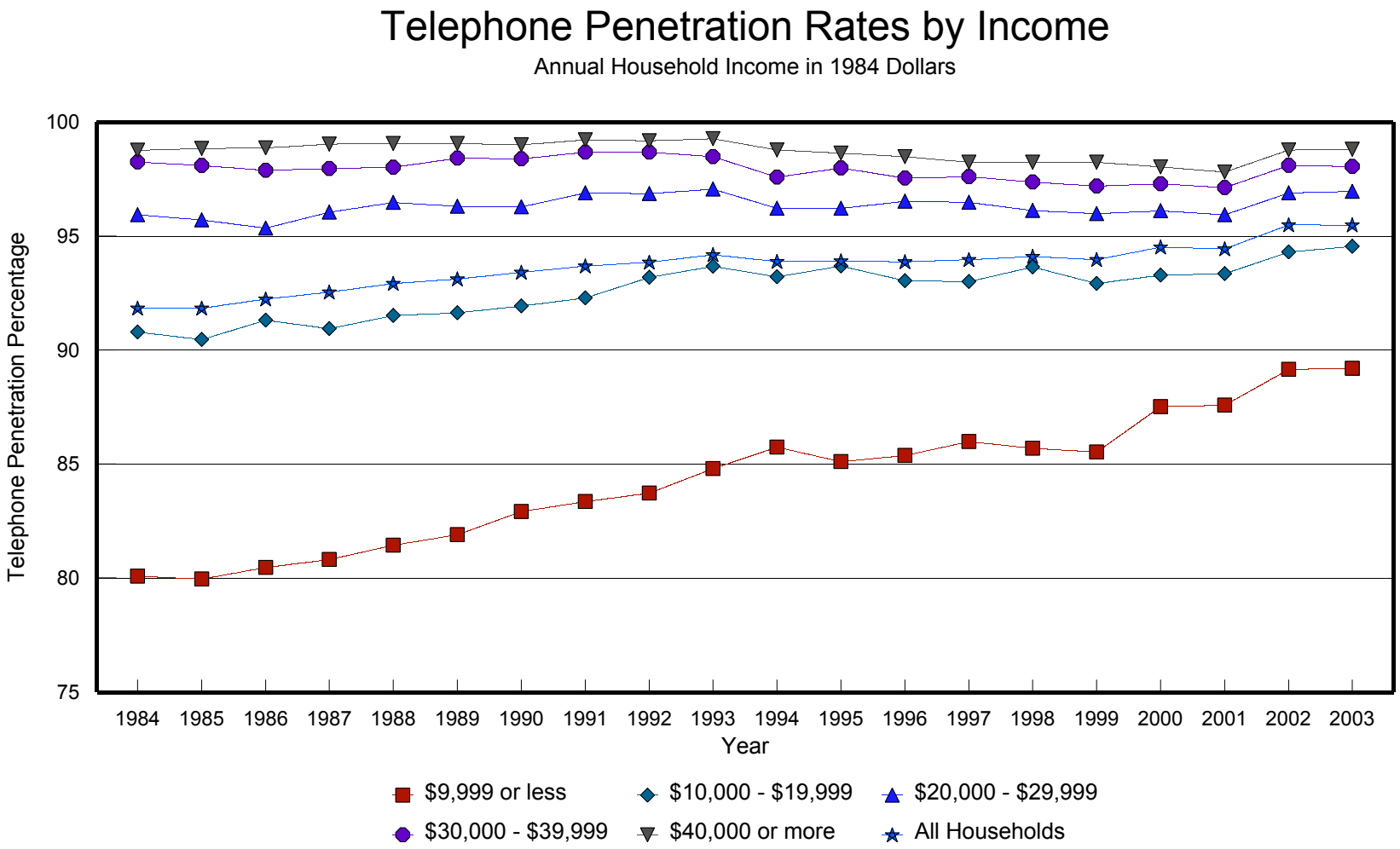
Telephone Penetration Rates by Income
Annual Household Income in 1984 Dollars
Telephone Penetration Percentage
100
95
90
85
80
75
1984
1985
1986
1987
1988
1989
1990
1991
1992
1993
1994
1995
1996
1997
1998
1999
2000
2001
2002
2003
Year
$9,999 or less
$10,000 - $19,999
$20,000 - $29,999
$30,000 - $39,999
$40,000 or more
All Households

Table 6.3
Comparison of Penetration Rates for States With and Without Lifeline Assistance

Lifeline Category	Low-Income Households # March 1984	March 1997	Change	Change per Year	All Households March 1984	March 1997	Change	Change per Year
With Assistance	79.3%	85.8%	6.5% *	0.50%	91.5%	93.9%	2.4% *	0.18%
Without Assistance	83.6%	86.9%	3.3% *	0.25%	93.3%	94.4%	1.0%	0.08%
Average All States	80.1%	86.0%	5.9% *	0.45%	91.8%	94.0%	2.1% *	0.16%

Households with income under $10,000 expressed in March 1984 dollars.
* Change is statistically significant at the 95% confidence level.

Note: Changes may not appear to be the same as calculated differences due to rounding.

Table 6.4
Comparison of Penetration Rates for States by Level of Lifeline Assistance

Lifeline Category	Low-Income Households # March 1997	March 2003	Change	Change per Year	All Households March 1997	March 2003	Change	Change per Year
Full Assistance	86.2%	90.9%	4.7% *	0.78%	93.9%	96.0%	2.0% *	0.33%
Nearly Full Assistance	83.9%	87.9%	4.1% *	0.68%	93.0%	94.8%	1.9% *	0.31%
Intermediate Assistance	87.5%	89.9%	2.4% *	0.40%	94.7%	95.8%	1.2% *	0.20%
Basic Assistance	87.0%	86.0%	-1.0%	-0.17%	94.8%	95.5%	0.7%	0.12%
Average All States	86.0%	89.2%	3.2% *	0.54%	94.0%	95.5%	1.5% *	0.25%

Households with income under $10,000 expressed in March 1984 dollars.
* Change is statistically significant at the 95% confidence level.

Note: Changes may not appear to be the same as calculated differences due to rounding.

Table 6.5
Comparison of Penetration Rates for States by Level of Lifeline Assistance

State	Year Lifeline Began	Avg. State $ Support per Line December 2002	Low-Income Households † March 1984	March 1997	March 2003	Change 1984 to 1997	Change 1997 to 2003	All Households March 1984	March 1997	March 2003	Change 1984 to 1997	Change 1997 to 2003
Alabama	1995	3.18	77.4%	78.0%	81.1%	0.6%	3.1%	89.0%	91.3%	91.3%	2.2%	0.0%
Alaska	1994	3.50	61.5%	74.1%	91.4%	12.6% *	17.3% *	85.9%	94.3%	97.0%	8.4% *	2.7%
Arizona	1987	2.62	73.6%	82.4%	87.8%	8.9%	5.4%	90.0%	90.3%	95.5%	0.3%	5.2% *
Arkansas	1986	0.92	78.3%	78.8%	82.7%	0.5%	3.9%	87.2%	88.7%	92.1%	1.5%	3.4%
California	1985	2.43	82.9%	87.7%	93.1%	4.7% *	5.4% *	92.6%	94.0%	97.1%	1.4%	3.1% *
Colorado	1986	3.49	86.9%	88.0%	92.6%	1.2%	4.5%	94.6%	96.5%	96.9%	1.9%	0.4%
Connecticut	1993	1.16	80.5%	85.9%	92.5%	5.4%	6.6% *	94.7%	95.6%	97.5%	1.0%	1.9%
Delaware	1998	2.30	87.3%	94.4%	91.2%	7.1%	-3.2%	95.5%	95.2%	96.7%	-0.3%	1.4%
District of Columbia	1987	3.50	92.5%	81.1%	89.4%	-11.4% #	8.3%	95.9%	91.4%	95.0%	-4.5%	3.7%
Florida	1994	3.50	80.2%	84.4%	89.8%	4.1% *	5.4% *	89.9%	92.1%	95.1%	2.2% *	2.9% *
Georgia	1991	3.43	69.1%	81.6%	86.0%	12.5% *	4.4%	85.9%	90.4%	94.8%	4.5% *	4.4% *
Hawaii	1987	0.00	76.1%	89.9%	93.9%	13.8% *	4.0%	94.0%	94.9%	97.8%	0.9%	2.9%
Idaho	1987	3.48	78.4%	87.9%	88.2%	9.4% *	0.3%	90.6%	95.0%	95.5%	4.4% *	0.5%
Illinois	1998	1.65	87.8%	83.2%	80.0%	-4.6%	-3.2%	95.6%	93.5%	92.3%	-2.0%	-1.3%
Indiana	1998	0.51	80.4%	91.6%	87.5%	11.2% *	-4.2%	92.0%	94.3%	94.1%	2.2%	-0.2%
Iowa	1998	0.03	89.7%	87.7%	93.2%	-2.0%	5.4%	95.8%	96.1%	96.7%	0.3%	0.7%
Kansas	1998	3.50	86.5%	87.0%	89.1%	0.4%	2.1%	94.5%	94.9%	96.0%	0.4%	1.1%
Kentucky	1998	3.48	72.1%	87.7%	84.7%	15.6% *	-3.0%	87.1%	93.1%	94.2%	6.0% *	1.1%
Louisiana	1998	0.00	80.9%	81.7%	82.8%	0.8%	1.1%	89.6%	91.2%	93.2%	1.6%	1.9%
Maine	1987	3.48	83.1%	90.5%	96.4%	7.4% *	5.9% *	94.3%	93.7%	98.1%	-0.6%	4.3% *
Maryland	1987	3.50	87.0%	85.9%	95.7%	-1.1%	9.8% *	96.2%	95.3%	98.3%	-0.9%	3.0% *
Massachusetts	1990	6.00	88.2%	91.7%	93.3%	3.5%	1.6%	95.7%	95.9%	97.3%	0.2%	1.5%
Michigan	1989	2.01	80.9%	86.0%	89.1%	5.1% *	3.2%	93.3%	94.9%	95.0%	1.6%	0.2%
Minnesota	1988	0.00	85.2%	91.7%	87.7%	6.5% *	-4.0%	95.9%	97.4%	96.7%	1.5%	-0.7%
Mississippi	1991	3.39	71.3%	76.6%	82.4%	5.3%	5.8%	81.9%	89.4%	90.4%	7.5% *	1.0%
Missouri	1987	1.00	82.5%	95.2%	92.3%	12.7% *	-2.9%	92.2%	97.5%	97.2%	5.3% *	-0.2%
Montana	1987	3.09	79.6%	86.3%	89.1%	6.7% *	2.9%	90.3%	94.1%	94.9%	3.8% *	0.8%
Nebraska	1998	3.48	90.7%	92.8%	89.4%	2.2%	-3.4%	96.6%	97.0%	96.4%	0.4%	-0.5%
Nevada	1988	3.03	78.4%	90.8%	84.7%	12.3% *	-6.1%	93.0%	93.8%	94.8%	0.8%	0.9%
New Hampshire	1998	0.00	82.2%	93.6%	90.7%	11.4% *	-2.9%	94.8%	97.1%	97.4%	2.4%	0.3%
New Jersey	1998	1.75	83.2%	88.6%	91.3%	5.4%	2.7%	93.6%	96.1%	96.5%	2.5% *	0.3%
New Mexico	1987	3.33	61.8%	69.6%	81.7%	7.8% *	12.1% *	82.1%	86.0%	91.6%	3.9% *	5.6% *
New York	1985	3.19	84.6%	87.5%	90.7%	6.0% *	3.2% *	91.4%	94.5%	95.7%	3.1% *	1.2%
North Carolina	1986	3.50	73.5%	83.6%	89.8%	10.1% *	6.1% *	89.0%	93.5%	94.6%	4.5% *	1.1%
North Dakota	1990	2.25	85.2%	93.6%	85.6%	8.5% *	-8.0% #	93.9%	96.2%	94.8%	2.3% *	-1.4%

† Households with income under $10,000 expressed in March 1984 dollars.
* Increase is statistically significant at the 95% confidence level.
\# Decrease is statistically significant at the 95% confidence level.
Note: Changes may not appear to be the same as calculated differences due to rounding.

Table 6.5
Comparison of Penetration Rates for States by Level of Lifeline Assistance

State	Year Lifeline Began	Avg. State $ Support per Line December 2002	Low-Income Households † March 1984	March 1997	March 2003	Change 1984 to 1997	Change 1997 to 2003	All Households March 1984	March 1997	March 2003	Change 1984 to 1997	Change 1997 to 2003
Ohio	1987	0.96	81.0%	88.5%	93.1%	7.5% *	4.6% *	93.2%	95.0%	96.3%	1.8%	1.3%
Oklahoma	1996	1.13	81.9%	78.9%	82.0%	-3.0%	3.1%	91.0%	91.8%	92.8%	0.7%	1.0%
Oregon	1986	3.50	76.4%	90.5%	92.9%	14.1% *	2.3%	91.4%	95.3%	96.7%	3.9% *	1.4%
Pennsylvania	1996	1.20	85.6%	93.6%	93.9%	8.0% *	0.3%	94.4%	97.3%	97.4%	3.0% *	0.0%
Rhode Island	1987	3.40	86.4%	87.6%	92.9%	1.2%	5.2%	94.0%	94.6%	97.4%	0.5%	2.8%
South Carolina	1995	3.49	66.1%	76.2%	87.4%	10.1% *	11.2% *	85.1%	92.0%	94.0%	6.9% *	2.0%
South Dakota	1988	0.00	84.6%	90.5%	86.9%	5.9%	-3.6%	93.0%	94.7%	94.6%	1.7%	-0.2%
Tennessee	1992	3.23	71.1%	89.3%	87.7%	18.2% *	-1.6%	87.1%	94.1%	93.8%	7.1% *	-0.4%
Texas	1988	3.16	74.0%	79.6%	88.1%	5.6% *	8.5% *	88.4%	91.0%	94.5%	2.6% *	3.4% *
Utah	1987	3.50	81.5%	98.3%	92.8%	16.8% *	-5.6%	92.4%	97.5%	97.6%	5.1% *	0.2%
Vermont	1986	3.48	75.3%	84.6%	93.1%	9.3% *	8.6% *	91.5%	93.9%	96.5%	2.4%	2.6%
Virginia	1988	3.35	80.4%	84.7%	84.9%	4.3%	0.3%	93.2%	93.6%	95.4%	0.5%	1.8%
Washington	1987	3.30	82.7%	89.0%	92.5%	6.3% *	3.4%	92.9%	96.1%	96.6%	3.2% *	0.5%
West Virginia	1986	1.28	75.7%	83.8%	91.0%	8.1% *	7.1% *	87.3%	93.6%	94.9%	6.3% *	1.3%
Wisconsin	1991	1.21	88.4%	87.8%	89.5%	-0.6%	1.7%	96.0%	96.4%	96.4%	0.4%	0.0%
Wyoming	1991	3.50	74.2%	89.5%	84.4%	15.2% *	-5.1%	89.2%	94.9%	93.4%	5.7% *	-1.5%

† Households with income under $10,000 expressed in March 1984 dollars.
* Increase is statistically significant at the 95% confidence level.
\# Decrease is statistically significant at the 95% confidence level.
Note: Changes may not appear to be the same as calculated differences due to rounding.

Table 6.6
Percentage of Households with a Telephone by State

	1983		1984		1985		1986	
	NOVEMBER		ANNUAL AVERAGE		ANNUAL AVERAGE		ANNUAL AVERAGE	
	Unit	Avail	Unit	Avail	Unit	Avail	Unit	Avail
UNITED STATES	91.4	93.7	91.6	93.7	91.8	93.9	92.3	94.1
ALABAMA	87.9	90.2	88.4	90.5	89.1	91.0	88.7	90.4
ALASKA	83.8	88.8	86.5	89.0	87.1	89.5	86.4	88.9
ARIZONA	88.8	90.7	86.9	89.4	87.3	89.6	89.4	90.9
ARKANSAS	88.2	91.4	86.6	90.6	85.9	89.9	86.4	90.4
CALIFORNIA	91.7	93.5	92.5	93.8	92.9	94.1	93.0	94.0
COLORADO	94.4	96.5	93.2	95.4	94.3	96.2	94.1	96.0
CONNECTICUT	95.5	98.4	95.5	97.0	96.2	97.6	97.0	97.9
DELAWARE	95.0	96.6	94.3	95.7	94.8	96.2	94.7	96.3
DISTRICT OF COLUMBIA	94.7	95.6	94.9	96.3	93.6	95.2	92.2	94.0
FLORIDA	85.5	89.9	88.7	91.3	89.6	91.7	90.0	92.5
GEORGIA	88.9	92.1	86.2	89.1	87.6	89.7	88.4	91.0
HAWAII	94.6	96.4	93.5	94.9	93.0	95.0	92.2	94.4
IDAHO	89.5	92.2	90.7	91.7	91.8	93.1	91.5	93.1
ILLINOIS	95.0	95.9	94.2	95.8	93.7	95.3	93.6	95.2
INDIANA	90.3	93.5	91.6	93.6	92.3	94.7	92.2	94.3
IOWA	95.4	97.2	96.2	97.4	95.1	96.4	95.7	96.5
KANSAS	94.9	96.7	94.3	95.8	94.4	96.4	94.6	96.1
KENTUCKY	86.9	90.9	88.1	91.0	87.4	91.1	86.2	90.6
LOUISIANA	88.9	93.3	89.7	92.7	90.3	93.6	88.7	91.9
MAINE	90.7	93.1	93.4	95.3	94.0	95.6	93.4	95.4
MARYLAND	96.3	96.7	95.7	96.5	95.5	96.7	95.7	96.7
MASSACHUSETTS	94.3	95.9	95.9	96.9	95.2	96.3	96.4	97.1
MICHIGAN	93.8	94.9	92.8	94.5	92.9	94.2	93.4	94.5
MINNESOTA	96.4	97.5	95.8	97.1	96.4	97.4	96.2	97.2
MISSISSIPPI	82.4	89.1	82.4	87.5	80.9	87.6	80.1	87.3
MISSOURI	92.1	94.1	91.5	93.7	92.5	94.8	93.4	94.9
MONTANA	92.8	94.5	91.0	94.0	91.4	93.9	90.9	93.7
NEBRASKA	94.0	95.3	95.7	96.8	95.3	96.6	95.6	96.8
NEVADA	89.4	91.9	90.4	92.8	91.8	93.8	92.4	93.7
NEW HAMPSHIRE	95.0	96.9	94.3	95.8	93.2	94.6	94.0	95.0
NEW JERSEY	94.1	95.1	94.8	96.1	94.9	96.2	94.9	96.1
NEW MEXICO	85.3	90.9	82.0	87.0	84.1	88.2	85.1	89.1
NEW YORK	90.8	92.2	91.8	93.6	92.1	93.6	93.2	94.3
NORTH CAROLINA	89.3	92.9	88.3	91.9	89.4	92.4	90.2	92.5
NORTH DAKOTA	95.1	97.3	94.6	96.8	95.3	96.7	96.1	97.0
OHIO	92.2	93.9	92.4	94.4	92.2	94.5	93.1	94.4
OKLAHOMA	91.5	93.7	90.3	92.5	88.8	91.7	90.4	93.0
OREGON	91.2	93.5	90.6	92.3	90.3	92.1	92.7	94.3
PENNSYLVANIA	95.1	97.1	94.9	96.5	95.3	96.6	96.3	97.4
RHODE ISLAND	93.3	94.6	93.6	94.6	94.0	95.1	95.9	96.8
SOUTH CAROLINA	81.8	84.9	83.7	87.7	86.8	90.5	86.3	90.6
SOUTH DAKOTA	92.7	95.0	93.2	94.9	92.6	94.5	92.6	94.2
TENNESSEE	87.6	92.6	88.5	92.0	89.3	92.6	89.6	93.6
TEXAS	89.0	92.6	88.4	91.6	88.1	91.6	88.9	91.9
UTAH	90.3	92.2	92.5	94.2	93.9	95.1	93.0	93.9
VERMONT	92.7	94.3	92.3	94.0	92.9	94.1	93.8	95.6
VIRGINIA	93.1	94.7	93.1	95.1	91.7	93.8	92.1	94.1
WASHINGTON	92.5	93.7	93.0	94.4	94.7	96.2	94.6	96.3
WEST VIRGINIA	88.1	91.1	87.7	91.8	87.6	91.7	88.2	91.9
WISCONSIN	94.8	96.1	95.2	96.6	94.1	95.4	95.1	95.9
WYOMING	89.7	93.3	89.9	92.8	93.4	94.9	92.1	95.1

Table 6.6
Percentage of Households with a Telephone by State

	1987		1988		1989		1990	
	ANNUAL AVERAGE		ANNUAL AVERAGE		ANNUAL AVERAGE		ANNUAL AVERAGE	
	Unit	Avail	Unit	Avail	Unit	Avail	Unit	Avail
UNITED STATES	92.4	94.2	92.7	94.5	93.1	94.9	93.3	95.0
ALABAMA	87.5	89.6	87.3	89.6	89.0	91.3	89.5	91.1
ALASKA	87.8	90.2	87.6	89.9	86.8	89.9	89.3	92.6
ARIZONA	88.6	90.7	90.6	92.3	91.6	93.2	93.0	95.1
ARKANSAS	86.3	90.7	86.1	90.2	87.5	91.0	88.7	91.9
CALIFORNIA	93.8	95.0	94.4	95.5	94.9	96.0	94.6	95.5
COLORADO	92.9	95.5	93.8	95.4	94.6	96.0	94.7	96.3
CONNECTICUT	97.0	98.0	96.3	98.9	98.1	98.5	97.1	97.7
DELAWARE	96.5	97.3	97.0	97.9	96.6	97.5	96.0	97.1
DISTRICT OF COLUMBIA	92.4	94.2	94.6	95.9	92.7	94.8	91.4	93.2
FLORIDA	91.7	93.8	92.7	94.5	92.9	94.5	93.0	94.9
GEORGIA	88.7	91.3	90.1	92.4	90.2	92.9	90.9	93.4
HAWAII	94.2	96.6	94.5	96.3	95.1	96.9	95.3	96.8
IDAHO	91.1	92.5	92.2	93.3	92.5	93.6	92.8	94.1
ILLINOIS	93.7	95.2	94.2	95.6	93.9	95.4	94.3	95.7
INDIANA	91.2	93.2	92.3	94.9	93.2	95.9	92.8	95.9
IOWA	95.1	96.3	95.4	96.9	96.3	97.5	96.1	96.9
KANSAS	95.2	96.6	94.4	95.7	94.4	95.8	95.4	96.5
KENTUCKY	86.5	90.6	87.5	90.9	88.9	92.7	89.1	93.3
LOUISIANA	87.5	90.8	87.3	91.1	88.6	91.3	89.4	92.0
MAINE	93.5	95.2	94.2	95.9	95.3	96.4	95.7	97.6
MARYLAND	95.4	96.6	95.9	97.2	95.0	96.6	95.4	96.7
MASSACHUSETTS	96.4	97.0	96.9	97.3	97.1	97.8	96.6	97.4
MICHIGAN	93.7	94.8	93.9	95.0	93.7	94.9	94.1	95.5
MINNESOTA	96.0	97.4	97.2	98.4	96.8	97.8	96.9	98.1
MISSISSIPPI	81.5	86.3	83.3	88.6	85.5	90.3	87.0	90.9
MISSOURI	93.0	95.3	93.5	95.6	91.0	93.4	92.0	95.3
MONTANA	90.9	93.9	91.7	94.2	91.7	94.3	92.0	94.2
NEBRASKA	94.6	96.1	95.4	96.1	95.2	96.3	96.2	97.1
NEVADA	92.4	93.7	92.4	93.4	92.7	93.3	92.6	93.6
NEW HAMPSHIRE	94.1	96.2	95.2	96.1	95.4	97.1	95.0	96.5
NEW JERSEY	95.0	96.3	94.4	95.9	94.8	96.1	94.7	95.9
NEW MEXICO	86.0	89.3	85.7	89.1	85.8	89.6	85.8	89.5
NEW YORK	92.7	94.2	92.4	94.0	92.3	94.0	91.1	92.8
NORTH CAROLINA	89.2	91.7	90.4	92.8	91.9	94.1	91.9	94.2
NORTH DAKOTA	96.8	97.4	96.8	97.5	97.0	98.0	97.0	97.9
OHIO	93.4	94.7	94.4	95.2	94.6	95.5	95.2	96.3
OKLAHOMA	88.7	91.8	88.9	91.6	88.2	91.2	89.5	92.7
OREGON	93.3	94.8	92.0	93.5	92.3	93.9	94.5	95.9
PENNSYLVANIA	96.4	97.3	96.2	97.1	97.0	97.5	96.9	97.6
RHODE ISLAND	95.2	96.3	95.4	96.5	95.4	96.3	95.6	96.5
SOUTH CAROLINA	87.7	90.6	88.5	91.4	87.8	90.8	90.2	93.2
SOUTH DAKOTA	92.8	95.0	92.9	95.4	93.3	95.0	93.4	95.3
TENNESSEE	89.2	92.6	90.3	93.5	91.9	95.1	91.6	94.1
TEXAS	89.5	92.2	88.5	91.3	88.8	91.6	89.4	92.0
UTAH	92.3	94.6	92.5	94.5	95.9	96.5	95.6	96.3
VERMONT	95.3	96.9	95.6	96.8	93.9	95.7	94.9	96.9
VIRGINIA	92.5	94.6	92.9	95.5	93.2	95.7	93.0	94.9
WASHINGTON	94.3	96.4	94.3	95.7	96.4	97.3	97.1	97.7
WEST VIRGINIA	87.8	91.5	87.3	91.4	86.8	90.3	87.6	91.7
WISCONSIN	96.4	97.1	97.0	98.0	97.3	98.4	96.9	97.7
WYOMING	92.3	94.1	93.0	94.4	93.6	95.5	94.1	95.9

Table 6.6
Percentage of Households with a Telephone by State

	1991		1992		1993		1994	
	ANNUAL AVERAGE		ANNUAL AVERAGE		ANNUAL AVERAGE		ANNUAL AVERAGE	
	Unit	Avail	Unit	Avail	Unit	Avail	Unit	Avail
UNITED STATES	93.4	95.1	93.8	95.3	94.2	95.6	93.8	95.4
ALABAMA	91.4	93.3	90.8	93.2	91.9	94.3	91.3	94.3
ALASKA	90.8	93.5	91.7	94.4	89.9	93.8	91.8	94.6
ARIZONA	93.4	94.9	93.3	94.7	93.3	94.4	93.9	95.3
ARKANSAS	87.6	91.4	87.3	91.0	87.8	91.0	90.2	93.5
CALIFORNIA	95.0	95.9	95.6	96.5	95.8	96.7	94.8	95.7
COLORADO	95.4	97.0	95.5	96.3	96.1	96.5	96.7	97.7
CONNECTICUT	96.2	97.3	96.6	97.3	96.7	97.5	96.5	97.5
DELAWARE	96.4	97.5	96.5	97.8	96.5	96.8	95.5	97.1
DISTRICT OF COLUMBIA	90.9	92.6	88.7	90.5	90.2	91.7	90.0	91.2
FLORIDA	93.3	95.0	93.5	95.1	93.8	95.1	93.5	94.9
GEORGIA	89.9	91.7	90.2	91.9	93.2	94.2	91.1	93.2
HAWAII	95.1	96.4	95.3	96.8	94.4	96.3	94.3	96.1
IDAHO	92.0	93.6	93.0	94.7	94.4	95.7	94.7	96.2
ILLINOIS	93.8	95.6	93.8	95.5	93.6	95.3	93.6	95.2
INDIANA	92.2	94.6	91.9	93.2	93.7	95.1	93.6	94.8
IOWA	95.6	97.4	95.4	97.4	96.4	97.4	96.8	98.0
KANSAS	94.5	95.7	95.2	96.6	95.6	96.3	94.7	96.2
KENTUCKY	88.1	92.9	89.6	92.6	89.8	93.1	91.2	93.8
LOUISIANA	91.1	93.9	91.7	93.9	90.4	92.2	91.4	93.9
MAINE	94.4	96.6	93.2	95.3	96.0	98.1	96.0	97.8
MARYLAND	96.3	97.2	96.0	97.4	96.7	97.9	95.6	96.6
MASSACHUSETTS	96.4	97.4	96.8	97.5	96.9	97.9	96.5	97.1
MICHIGAN	94.1	95.5	94.4	95.5	95.6	96.5	95.0	96.6
MINNESOTA	97.1	97.9	96.7	98.1	96.1	97.3	95.6	97.2
MISSISSIPPI	86.0	90.9	86.3	90.4	87.2	90.6	88.6	92.5
MISSOURI	93.6	95.2	94.0	96.0	93.1	95.3	93.8	96.0
MONTANA	92.5	94.4	93.2	95.7	94.6	96.3	93.9	95.5
NEBRASKA	95.9	96.4	96.4	97.1	96.6	97.2	96.7	98.0
NEVADA	93.3	94.5	93.7	94.6	95.4	95.9	93.0	93.5
NEW HAMPSHIRE	96.2	97.5	95.4	96.4	96.0	96.9	96.4	97.3
NEW JERSEY	93.6	95.2	94.4	95.3	94.3	95.1	92.9	94.1
NEW MEXICO	87.1	89.9	88.4	90.9	90.2	93.3	88.3	91.2
NEW YORK	91.9	93.4	93.4	94.5	93.5	94.8	93.1	94.4
NORTH CAROLINA	91.8	94.2	92.5	94.5	92.7	94.6	92.6	95.2
NORTH DAKOTA	96.3	97.6	95.8	97.1	97.1	98.0	96.5	97.7
OHIO	94.5	95.8	94.6	95.6	94.9	96.0	94.8	96.0
OKLAHOMA	89.3	91.9	90.9	93.1	92.1	94.0	91.8	93.6
OREGON	94.7	95.4	93.9	94.7	94.8	95.7	96.1	97.0
PENNSYLVANIA	96.8	97.8	96.9	97.7	97.3	98.0	97.0	98.0
RHODE ISLAND	94.7	96.3	94.8	96.0	95.5	96.7	95.9	97.3
SOUTH CAROLINA	90.0	93.3	89.2	92.9	89.8	91.9	89.4	92.3
SOUTH DAKOTA	93.7	95.7	94.1	95.6	93.7	95.4	94.7	96.1
TENNESSEE	92.2	94.6	93.1	95.2	92.0	93.9	93.1	95.6
TEXAS	91.1	93.6	91.5	94.2	91.6	94.3	90.8	93.2
UTAH	96.2	97.0	95.9	96.5	96.0	96.8	95.7	97.1
VERMONT	94.4	96.5	94.2	95.6	94.6	95.9	94.6	96.3
VIRGINIA	92.6	94.7	94.8	96.4	94.3	95.9	94.8	96.7
WASHINGTON	96.8	97.3	96.0	96.9	96.8	98.0	96.0	97.2
WEST VIRGINIA	89.0	93.0	89.3	92.6	90.6	93.6	90.8	94.2
WISCONSIN	96.5	97.5	97.0	97.7	96.9	97.6	96.1	97.6
WYOMING	94.6	96.3	92.7	94.9	93.9	95.7	93.5	95.5

Table 6.6
Percentage of Households with a Telephone by State

	1995		1996		1997		1998	
	ANNUAL AVERAGE		ANNUAL AVERAGE		ANNUAL AVERAGE		ANNUAL AVERAGE	
	Unit	Avail	Unit	Avail	Unit	Avail	Unit	Avail
UNITED STATES	93.9	95.2	93.9	95.0	93.9	95.0	94.1	95.2
ALABAMA	92.2	94.0	92.2	93.9	92.3	93.6	93.3	94.4
ALASKA	93.6	95.6	94.4	95.4	94.5	96.4	94.0	96.0
ARIZONA	93.8	95.1	93.1	94.1	91.6	93.2	91.9	93.0
ARKANSAS	89.4	92.5	86.9	89.7	89.8	91.8	88.0	89.8
CALIFORNIA	94.5	95.3	95.0	95.6	94.3	94.9	95.2	95.9
COLORADO	96.6	97.2	95.5	96.4	95.9	97.3	95.0	96.0
CONNECTICUT	96.9	98.0	97.5	98.2	94.2	94.8	95.5	96.2
DELAWARE	96.2	96.8	96.1	97.1	95.7	96.7	96.7	97.0
DISTRICT OF COLUMBIA	90.9	92.3	93.0	94.2	90.8	92.3	91.0	92.3
FLORIDA	93.9	94.8	93.1	94.2	92.8	94.0	92.6	93.5
GEORGIA	90.0	91.8	89.7	91.1	92.0	93.0	91.4	92.5
HAWAII	94.7	96.0	94.8	95.9	94.5	95.6	95.4	96.3
IDAHO	95.1	96.1	92.9	94.3	94.0	94.7	93.3	94.2
ILLINOIS	93.6	95.0	93.0	94.2	92.2	93.7	92.8	93.9
INDIANA	94.4	95.9	93.7	95.1	93.8	95.1	94.4	95.7
IOWA	96.4	97.6	96.6	96.9	96.7	97.5	96.7	97.5
KANSAS	93.9	95.0	93.9	95.2	94.0	95.2	94.3	95.3
KENTUCKY	92.1	94.2	92.3	93.3	93.2	94.3	93.3	95.1
LOUISIANA	92.6	95.3	91.1	93.3	91.0	93.5	92.3	93.3
MAINE	95.7	96.9	96.5	97.8	96.1	97.3	96.9	97.9
MARYLAND	96.4	96.8	96.7	97.2	95.7	96.3	96.5	97.0
MASSACHUSETTS	95.9	96.7	95.7	96.7	95.4	96.3	94.5	95.4
MICHIGAN	95.2	96.0	95.0	95.6	94.3	95.2	95.0	96.0
MINNESOTA	97.3	98.1	97.1	98.0	96.9	98.0	97.8	98.3
MISSISSIPPI	86.5	91.1	87.5	91.6	89.2	93.2	89.5	92.0
MISSOURI	94.4	95.7	95.3	96.7	95.0	96.2	94.6	95.9
MONTANA	94.2	95.3	94.3	95.5	93.7	94.8	94.1	95.0
NEBRASKA	97.1	97.8	96.0	96.9	97.1	97.8	96.2	97.0
NEVADA	92.6	93.6	93.5	94.1	94.1	94.4	92.3	93.3
NEW HAMPSHIRE	96.2	97.2	96.1	96.9	96.5	97.4	95.5	96.6
NEW JERSEY	92.3	93.2	93.6	94.8	94.9	96.0	94.5	95.3
NEW MEXICO	86.4	88.8	86.2	88.6	88.1	90.8	88.2	91.3
NEW YORK	92.9	93.9	93.4	94.3	94.2	95.1	94.8	95.7
NORTH CAROLINA	93.4	95.1	93.5	95.1	93.1	94.2	93.1	94.0
NORTH DAKOTA	97.2	97.9	96.3	96.7	95.8	97.0	96.8	97.5
OHIO	94.0	95.0	94.5	95.6	94.6	95.3	95.6	96.3
OKLAHOMA	91.5	92.9	91.3	92.6	91.4	93.1	90.6	91.7
OREGON	96.4	96.9	96.0	96.8	95.6	96.3	96.0	97.2
PENNSYLVANIA	96.8	97.5	96.9	97.5	97.1	97.6	96.8	97.4
RHODE ISLAND	96.0	97.4	95.7	96.3	94.5	95.6	95.6	96.5
SOUTH CAROLINA	90.5	92.3	91.3	93.6	92.5	93.8	92.9	94.1
SOUTH DAKOTA	94.3	95.9	93.3	94.5	93.9	95.0	90.6	91.7
TENNESSEE	93.0	95.5	94.0	96.2	94.5	96.4	94.6	96.3
TEXAS	91.3	93.3	91.0	92.6	91.3	93.0	92.2	93.7
UTAH	97.6	97.9	96.7	97.0	96.9	97.7	97.1	97.7
VERMONT	96.5	98.0	95.9	97.7	95.1	96.7	95.2	96.1
VIRGINIA	95.9	97.3	94.9	96.1	94.5	95.7	93.9	94.6
WASHINGTON	95.7	96.6	94.5	95.5	95.9	96.9	95.2	95.9
WEST VIRGINIA	92.7	94.9	92.9	95.0	93.2	94.9	93.8	95.5
WISCONSIN	97.3	97.7	97.0	97.7	96.3	97.2	95.9	96.8
WYOMING	94.1	95.5	95.0	95.7	93.4	95.0	93.7	94.6

Table 6.6
Percentage of Households with a Telephone by State

	1999		2000		2001			
	ANNUAL AVERAGE		ANNUAL AVERAGE		MARCH		JULY	
	Unit	Avail	Unit	Avail	Unit	Avail	Unit	Avail
UNITED STATES	94.2	95.0	94.4	95.2	94.6	95.4	95.1	95.9
ALABAMA	91.5	93.0	91.9	93.3	91.9	93.5	93.0	93.9
ALASKA	94.6	96.5	94.3	96.9	96.4	97.3	94.7	95.8
ARIZONA	93.2	93.8	93.9	94.8	94.5	95.1	93.5	94.1
ARKANSAS	88.9	90.5	88.6	89.9	91.6	92.5	91.4	93.1
CALIFORNIA	95.7	96.2	95.8	96.4	96.1	96.4	97.0	97.5
COLORADO	96.7	97.2	96.3	96.7	96.2	96.9	97.4	97.9
CONNECTICUT	96.5	96.8	96.4	96.8	95.9	96.5	96.8	97.3
DELAWARE	95.7	96.9	96.3	97.1	97.5	98.4	94.4	95.0
DISTRICT OF COLUMBIA	92.4	93.5	93.2	94.1	95.5	96.1	93.8	95.0
FLORIDA	92.6	93.6	92.1	92.9	92.0	92.8	93.2	94.1
GEORGIA	92.1	93.2	91.1	92.5	92.2	93.3	93.2	94.2
HAWAII	96.3	97.1	94.7	95.3	94.3	95.5	96.9	97.5
IDAHO	93.8	94.6	93.9	94.8	93.5	94.5	94.1	95.2
ILLINOIS	91.8	93.0	91.5	92.3	92.0	93.0	93.7	94.4
INDIANA	93.8	95.2	94.5	95.3	93.7	94.9	95.0	95.7
IOWA	95.8	96.5	96.2	97.1	97.1	97.7	97.2	97.6
KANSAS	93.8	94.8	94.8	95.7	92.6	94.9	95.4	96.6
KENTUCKY	92.8	94.1	93.3	94.3	93.4	94.6	93.7	94.9
LOUISIANA	91.5	93.1	92.6	93.8	93.4	94.7	94.5	95.2
MAINE	97.2	97.9	97.9	98.3	97.9	98.8	97.7	98.3
MARYLAND	95.3	95.8	95.0	96.0	96.2	96.5	95.5	95.9
MASSACHUSETTS	95.4	96.0	94.6	95.5	96.1	96.2	95.7	96.4
MICHIGAN	94.2	94.9	95.0	95.6	94.9	95.9	94.7	95.5
MINNESOTA	96.9	97.3	97.4	97.8	97.0	97.3	97.7	98.2
MISSISSIPPI	88.0	91.2	89.2	92.0	87.8	91.0	88.1	91.4
MISSOURI	95.6	96.6	95.8	96.9	97.1	97.6	96.6	97.0
MONTANA	95.3	96.2	94.6	95.1	95.0	96.1	94.8	95.4
NEBRASKA	95.9	96.6	97.3	98.0	97.3	97.6	96.5	97.6
NEVADA	93.1	93.5	94.0	94.5	95.4	95.9	95.2	95.9
NEW HAMPSHIRE	97.0	97.6	97.7	98.3	98.2	98.7	97.8	98.1
NEW JERSEY	93.9	94.3	94.6	95.0	95.2	95.8	95.9	96.7
NEW MEXICO	89.8	91.4	91.2	92.7	91.3	93.5	93.6	94.3
NEW YORK	95.3	96.1	95.1	95.7	95.1	95.9	94.9	95.5
NORTH CAROLINA	93.9	94.8	93.9	95.0	93.3	94.4	93.9	94.5
NORTH DAKOTA	97.3	97.9	95.8	96.4	95.0	96.0	94.6	95.4
OHIO	94.7	95.6	94.8	95.8	95.4	95.8	96.7	97.3
OKLAHOMA	91.2	92.5	91.2	92.3	92.9	93.9	93.0	93.8
OREGON	95.2	96.1	94.8	95.6	94.6	95.6	96.2	96.8
PENNSYLVANIA	97.1	97.4	96.6	97.1	97.1	97.5	97.0	97.3
RHODE ISLAND	94.3	94.7	94.9	95.9	95.8	96.4	95.7	96.2
SOUTH CAROLINA	92.9	94.0	93.2	94.2	93.1	94.3	94.9	96.3
SOUTH DAKOTA	92.7	93.4	94.3	95.0	95.7	96.3	94.9	95.5
TENNESSEE	94.5	96.0	95.5	96.6	91.8	93.4	93.2	94.9
TEXAS	92.4	93.5	93.5	94.4	93.6	94.7	94.3	95.1
UTAH	95.6	96.5	95.9	96.5	96.2	96.2	96.5	96.9
VERMONT	95.3	96.7	95.6	96.2	97.1	98.0	97.2	97.6
VIRGINIA	93.2	94.1	95.4	96.0	94.3	94.7	95.8	96.3
WASHINGTON	95.9	96.4	94.9	96.0	95.9	96.8	96.9	97.7
WEST VIRGINIA	92.7	94.6	94.0	95.3	92.8	95.6	94.5	95.6
WISCONSIN	95.7	96.6	94.8	96.0	96.2	97.8	95.6	95.8
WYOMING	95.0	95.6	94.7	96.0	94.2	95.1	93.7	94.5

Table 6.6
Percentage of Households with a Telephone by State

	2001				2002			
	NOVEMBER		ANNUAL AVERAGE		MARCH		JULY	
	Unit	Avail	Unit	Avail	Unit	Avail	Unit	Avail
UNITED STATES	94.9	95.8	94.9	95.7	95.5	96.3	95.1	96.0
ALABAMA	93.4	94.7	92.8	94.0	92.0	92.6	92.6	93.8
ALASKA	96.9	98.1	96.0	97.1	96.4	98.5	96.6	96.9
ARIZONA	95.4	96.1	94.5	95.1	95.9	96.9	93.1	94.7
ARKANSAS	90.9	93.2	91.3	92.9	93.4	94.4	90.4	92.5
CALIFORNIA	96.6	97.1	96.6	97.0	97.2	97.6	97.1	97.5
COLORADO	96.6	97.2	96.7	97.3	96.3	97.1	97.5	98.0
CONNECTICUT	95.5	96.7	96.1	96.8	97.6	98.0	97.5	98.0
DELAWARE	96.8	97.2	96.2	96.9	97.4	97.5	96.1	97.0
DISTRICT OF COLUMBIA	94.3	95.5	94.5	95.5	94.0	94.8	93.1	95.1
FLORIDA	94.5	95.0	93.2	94.0	94.6	95.6	93.6	94.7
GEORGIA	91.9	92.8	92.4	93.4	95.1	95.3	94.6	95.6
HAWAII	96.0	96.7	95.7	96.6	97.0	97.7	96.4	97.3
IDAHO	96.0	97.2	94.5	95.6	95.3	97.1	94.0	94.9
ILLINOIS	91.7	92.7	92.5	93.4	94.1	94.7	91.2	92.6
INDIANA	93.1	94.5	93.9	95.0	94.6	94.8	92.5	94.2
IOWA	97.0	98.0	97.1	97.8	97.1	98.3	96.5	97.2
KANSAS	94.6	96.3	94.2	95.9	95.7	96.6	95.6	96.8
KENTUCKY	93.5	94.1	93.5	94.5	95.7	96.7	94.6	95.6
LOUISIANA	92.8	94.0	93.6	94.6	91.5	93.1	92.7	93.8
MAINE	97.9	98.5	97.8	98.5	98.0	98.9	97.4	98.2
MARYLAND	96.4	96.6	96.0	96.3	96.6	96.9	96.1	96.6
MASSACHUSETTS	95.1	95.7	95.6	96.1	96.5	97.0	97.4	98.1
MICHIGAN	94.4	95.3	94.7	95.6	94.6	95.1	95.1	95.8
MINNESOTA	97.7	98.0	97.5	97.8	97.8	98.5	98.0	98.4
MISSISSIPPI	93.7	95.5	89.9	92.6	90.7	93.0	91.8	93.8
MISSOURI	94.6	95.8	96.1	96.8	95.9	96.4	95.8	96.7
MONTANA	95.2	95.7	95.0	95.7	96.2	97.2	94.9	95.8
NEBRASKA	96.0	96.9	96.6	97.4	96.2	97.1	95.3	96.5
NEVADA	94.8	95.7	95.1	95.8	96.4	97.3	94.9	95.3
NEW HAMPSHIRE	98.8	99.1	98.3	98.6	97.6	98.0	96.9	97.3
NEW JERSEY	96.2	96.7	95.8	96.4	95.6	96.5	94.9	96.0
NEW MEXICO	91.6	92.9	92.2	93.6	92.7	94.3	92.3	94.7
NEW YORK	95.2	96.2	95.1	95.9	95.6	96.1	95.7	96.2
NORTH CAROLINA	93.7	95.1	93.6	94.7	94.3	95.0	94.4	95.1
NORTH DAKOTA	93.5	94.4	94.4	95.3	96.4	96.4	93.3	93.6
OHIO	95.8	97.0	96.0	96.7	96.3	97.3	95.2	96.0
OKLAHOMA	93.7	95.1	93.2	94.3	92.8	94.5	93.1	94.8
OREGON	95.9	97.0	95.6	96.5	97.3	98.0	97.4	97.9
PENNSYLVANIA	97.0	97.7	97.0	97.5	97.7	97.8	98.2	98.6
RHODE ISLAND	97.4	97.5	96.3	96.7	96.1	96.3	96.6	96.9
SOUTH CAROLINA	95.5	96.3	94.5	95.6	93.4	94.2	95.9	96.3
SOUTH DAKOTA	94.6	95.7	95.1	95.8	95.1	95.5	95.3	95.8
TENNESSEE	94.5	95.9	93.2	94.7	93.6	94.9	93.1	94.2
TEXAS	93.6	94.9	93.8	94.9	94.7	96.1	93.3	94.9
UTAH	97.0	97.6	96.6	96.9	96.6	98.0	96.7	97.4
VERMONT	97.2	97.9	97.2	97.8	98.0	98.6	97.3	97.8
VIRGINIA	93.9	95.0	94.7	95.3	96.6	97.3	96.6	97.2
WASHINGTON	95.2	96.2	96.0	96.9	96.6	97.7	96.8	97.5
WEST VIRGINIA	93.1	94.7	93.5	95.3	94.5	95.7	94.3	95.5
WISCONSIN	95.5	96.7	95.8	96.8	96.2	97.0	95.3	96.3
WYOMING	93.4	94.9	93.8	94.8	93.4	94.4	95.2	95.8

Table 6.6
Percentage of Households with a Telephone by State

	2002				2003			
	NOVEMBER		ANNUAL AVERAGE		MARCH		JULY	
	Unit	Avail	Unit	Avail	Unit	Avail	Unit	Avail
UNITED STATES	95.3	96.2	95.3	96.2	95.5	96.3	95.2	96.1
ALABAMA	92.0	93.1	92.2	93.2	90.5	91.8	92.3	94.0
ALASKA	96.3	98.2	96.4	97.9	96.8	98.3	96.6	97.8
ARIZONA	95.5	96.4	94.8	96.0	95.6	96.1	95.0	95.7
ARKANSAS	92.5	93.4	92.1	93.4	93.0	93.7	90.4	91.8
CALIFORNIA	96.8	97.2	97.0	97.4	97.2	97.6	97.6	97.9
COLORADO	97.8	98.0	97.2	97.7	97.0	97.5	97.3	98.1
CONNECTICUT	97.0	97.8	97.4	97.9	97.6	98.3	95.1	97.0
DELAWARE	96.8	97.4	96.8	97.3	96.9	97.4	96.3	97.2
DISTRICT OF COLUMBIA	95.0	96.8	94.0	95.6	95.1	96.3	95.3	96.6
FLORIDA	94.8	95.2	94.3	95.2	95.0	95.6	95.2	96.0
GEORGIA	92.4	93.6	94.0	94.8	95.2	95.6	94.7	95.9
HAWAII	96.9	98.1	96.8	97.7	98.0	98.5	97.5	98.3
IDAHO	95.6	96.4	95.0	96.1	94.8	96.2	95.8	96.5
ILLINOIS	93.0	93.9	92.8	93.7	92.4	93.0	91.3	92.5
INDIANA	93.2	94.5	93.4	94.5	93.8	94.6	92.8	93.9
IOWA	97.1	98.0	96.9	97.8	97.0	97.5	96.5	97.3
KANSAS	95.1	96.5	95.5	96.6	96.3	97.6	95.3	96.4
KENTUCKY	94.7	95.8	95.0	96.0	94.0	95.6	96.0	96.2
LOUISIANA	93.0	93.8	92.4	93.6	93.4	94.4	93.7	94.4
MAINE	98.3	98.9	97.9	98.7	98.0	98.8	97.3	97.9
MARYLAND	96.6	97.4	96.4	97.0	98.5	98.8	97.2	97.7
MASSACHUSETTS	96.7	97.3	96.9	97.5	97.1	97.9	97.9	98.5
MICHIGAN	93.2	93.9	94.3	94.9	95.2	96.0	94.2	95.7
MINNESOTA	97.4	98.1	97.7	98.3	96.6	97.5	97.7	97.8
MISSISSIPPI	91.7	93.2	91.4	93.3	91.3	93.0	92.5	94.6
MISSOURI	96.8	97.8	96.2	97.0	97.0	97.5	95.2	95.7
MONTANA	93.2	95.0	94.8	96.0	94.2	95.0	92.7	93.9
NEBRASKA	95.8	96.4	95.8	96.7	96.5	96.8	95.9	96.6
NEVADA	95.2	95.8	95.5	96.1	94.9	96.0	94.3	94.7
NEW HAMPSHIRE	97.2	97.7	97.2	97.7	97.5	97.6	98.0	98.3
NEW JERSEY	97.3	98.1	95.9	96.9	96.1	96.9	96.6	97.5
NEW MEXICO	90.3	92.8	91.8	93.9	93.0	94.5	90.4	93.4
NEW YORK	96.0	96.7	95.8	96.3	95.3	96.0	95.4	95.9
NORTH CAROLINA	94.3	95.5	94.3	95.2	94.4	95.2	92.9	94.3
NORTH DAKOTA	94.9	95.1	94.9	95.0	94.4	95.7	93.7	94.3
OHIO	96.3	97.5	95.9	96.9	96.6	97.4	96.4	96.9
OKLAHOMA	93.5	94.6	93.1	94.6	92.7	93.7	90.8	92.0
OREGON	96.8	97.1	97.2	97.7	96.7	96.9	96.9	97.5
PENNSYLVANIA	98.1	98.3	98.0	98.2	97.1	97.7	97.2	97.6
RHODE ISLAND	95.5	97.0	96.1	96.7	97.4	97.8	96.3	97.1
SOUTH CAROLINA	93.5	94.9	94.3	95.1	93.6	94.5	94.4	96.4
SOUTH DAKOTA	94.9	95.4	95.1	95.6	94.8	95.5	92.9	93.5
TENNESSEE	94.0	95.7	93.6	94.9	94.3	95.6	94.2	95.2
TEXAS	94.5	95.5	94.2	95.5	94.8	95.9	93.1	94.6
UTAH	96.7	97.3	96.7	97.6	97.7	97.7	96.9	98.2
VERMONT	97.6	98.0	97.6	98.1	96.4	97.6	97.7	98.2
VIRGINIA	95.3	96.0	96.2	96.8	95.9	96.7	96.0	96.9
WASHINGTON	95.9	96.4	96.4	97.2	97.0	97.6	96.8	97.9
WEST VIRGINIA	94.6	95.9	94.5	95.7	94.9	96.2	94.7	96.1
WISCONSIN	96.8	97.7	96.1	97.0	96.3	96.7	96.3	97.1
WYOMING	93.5	94.2	94.0	94.8	93.8	95.2	93.8	94.7

Table 6.6
Percentage of Households with a Telephone by State

	2003				2004	
	NOVEMBER		ANNUAL AVERAGE		MARCH	
	Unit	Avail	Unit	Avail	Unit	Avail
UNITED STATES	94.7	95.5	95.1	96.0	94.2	95.1
ALABAMA	92.4	93.1	91.7	93.0	91.7	93.4
ALASKA	97.1	98.4	96.8	98.2	96.2	97.5
ARIZONA	94.9	96.4	95.2	96.1	93.4	93.7
ARKANSAS	89.7	91.4	91.0	92.3	88.8	91.0
CALIFORNIA	96.5	97.0	97.1	97.5	95.9	96.5
COLORADO	96.2	96.7	96.8	97.4	97.0	97.3
CONNECTICUT	97.6	98.4	96.8	97.9	98.1	98.4
DELAWARE	96.6	97.1	96.6	97.2	96.1	97.3
DISTRICT OF COLUMBIA	95.5	96.0	95.3	96.3	93.2	93.4
FLORIDA	93.7	94.4	94.6	95.3	93.7	94.7
GEORGIA	91.3	91.8	93.7	94.4	92.1	92.7
HAWAII	96.5	97.7	97.3	98.2	95.3	96.6
IDAHO	92.8	95.1	94.5	95.9	96.8	97.1
ILLINOIS	91.5	92.3	91.7	92.6	90.4	91.1
INDIANA	93.8	95.1	93.5	94.5	91.3	92.5
IOWA	96.8	97.6	96.8	97.5	95.2	96.9
KANSAS	96.0	97.0	95.9	97.0	94.0	95.3
KENTUCKY	93.7	94.6	94.6	95.5	90.8	92.4
LOUISIANA	92.5	94.1	93.2	94.3	90.5	91.6
MAINE	98.0	98.3	97.8	98.3	96.6	98.1
MARYLAND	97.4	97.7	97.7	98.1	94.3	95.1
MASSACHUSETTS	97.8	98.3	97.6	98.2	96.8	97.1
MICHIGAN	93.5	94.8	94.3	95.5	94.2	95.5
MINNESOTA	96.3	97.3	96.9	97.5	97.7	97.8
MISSISSIPPI	91.3	92.9	91.7	93.5	91.6	92.9
MISSOURI	95.4	96.2	95.9	96.5	93.9	94.5
MONTANA	92.8	93.9	93.2	94.3	93.6	94.7
NEBRASKA	95.5	96.2	96.0	96.5	94.8	96.2
NEVADA	94.2	94.5	94.5	95.1	93.8	94.3
NEW HAMPSHIRE	97.4	97.8	97.6	97.9	95.0	95.6
NEW JERSEY	96.2	97.2	96.3	97.2	96.1	96.7
NEW MEXICO	91.6	93.2	91.7	93.7	91.6	93.7
NEW YORK	94.9	95.4	95.2	95.8	95.0	95.7
NORTH CAROLINA	95.1	96.1	94.1	95.2	93.6	94.3
NORTH DAKOTA	94.2	94.8	94.1	94.9	94.5	94.7
OHIO	95.8	96.3	96.3	96.9	94.0	95.5
OKLAHOMA	91.2	92.5	91.6	92.7	93.8	94.2
OREGON	96.0	96.5	96.5	97.0	95.5	96.0
PENNSYLVANIA	96.8	97.3	97.0	97.5	96.2	96.5
RHODE ISLAND	97.1	97.3	96.9	97.4	95.5	96.0
SOUTH CAROLINA	91.7	93.9	93.2	94.9	94.2	95.1
SOUTH DAKOTA	94.7	95.9	94.1	95.0	92.9	93.8
TENNESSEE	94.2	95.4	94.2	95.4	93.6	94.5
TEXAS	92.8	93.9	93.6	94.8	92.5	93.9
UTAH	96.6	97.5	97.1	97.8	97.0	97.2
VERMONT	97.0	97.8	97.0	97.9	96.9	97.5
VIRGINIA	94.5	95.2	95.5	96.3	94.5	95.0
WASHINGTON	95.9	96.7	96.6	97.4	95.1	95.8
WEST VIRGINIA	93.2	95.0	94.3	95.8	94.7	95.9
WISCONSIN	95.7	96.5	96.1	96.8	96.2	96.9
WYOMING	93.9	95.0	93.8	95.0	95.8	96.5

Table 6.7
Percentage of Households with a Telephone by Income

	RACE						HISPANIC ORIGIN	
	TOTAL		WHITE		BLACK			
	Unit	Avail	Unit	Avail	Unit	Avail	Unit	Avail
NOVEMBER 1983								
TOTAL	91.4	93.7	93.1	95.0	78.8	83.9	80.7	84.6
UNDER $5,000	71.7	78.4	75.7	81.9	62.7	70.4	58.3	64.6
$5,000 - $7,499	82.7	87.2	84.5	88.5	74.7	82.0	71.1	76.5
$7,500 - $9,999	88.2	90.9	89.6	92.2	80.5	83.9	72.6	77.9
$10,000 - $12,499	89.7	92.7	91.2	93.9	82.0	86.2	76.8	82.1
$12,500 - $14,999	92.1	94.6	93.4	95.2	82.5	90.7	89.8	91.7
$15,000 - $17,499	94.6	96.2	94.9	96.4	91.7	95.1	86.9	90.8
$17,500 - $19,999	95.7	97.4	96.1	97.7	91.4	95.0	88.4	91.5
$20,000 - $24,999	96.9	97.8	97.4	98.2	91.2	93.2	93.1	94.3
$25,000 - $29,999	98.0	98.9	98.2	99.0	96.1	97.2	98.3	99.0
$30,000 - $34,999	98.8	99.1	99.0	99.2	95.1	97.7	97.7	98.9
$35,000 - $39,999	99.0	99.5	99.1	99.5	98.4	98.4	92.1	98.2
$40,000 - $49,999	99.2	99.5	99.4	99.7	97.3	97.3	100.0	100.0
$50,000 - $74,999	99.4	99.7	99.5	99.7	98.5	100.0	99.6	100.0
$75,000 +	99.4	99.6	99.4	99.6	100.0	100.0	100.0	100.0
1984 ANNUAL AVERAGE								
TOTAL	91.6	93.7	93.2	94.9	79.8	84.5	80.9	84.3
UNDER $5,000	71.2	77.5	74.5	80.4	63.2	70.5	55.1	62.3
$5,000 - $7,499	83.3	86.9	85.5	88.7	74.8	80.2	69.8	73.6
$7,500 - $9,999	86.5	89.6	88.3	91.0	77.2	82.7	75.0	79.7
$10,000 - $12,499	89.7	92.6	91.1	93.6	81.1	86.3	79.7	84.6
$12,500 - $14,999	92.1	94.4	93.0	95.0	85.4	89.5	87.3	90.5
$15,000 - $17,499	93.7	95.7	94.2	96.0	88.5	92.2	88.4	90.0
$17,500 - $19,999	95.1	96.4	95.6	96.7	91.7	94.4	91.0	92.8
$20,000 - $24,999	96.8	97.8	97.1	98.0	93.3	95.8	92.5	94.5
$25,000 - $29,999	98.1	98.8	98.4	98.9	95.1	97.2	96.4	97.2
$30,000 - $34,999	98.7	99.1	98.8	99.3	96.8	97.2	98.8	99.1
$35,000 - $39,999	99.2	99.5	99.3	99.6	97.7	98.3	98.2	98.5
$40,000 - $49,999	99.3	99.6	99.4	99.7	96.6	96.9	98.9	99.3
$50,000 - $74,999	99.4	99.8	99.5	99.8	98.0	98.4	100.0	100.0
$75,000 +	98.9	99.6	98.9	99.6	96.5	100.0	98.0	100.0
1985 ANNUAL AVERAGE								
TOTAL	91.8	93.9	93.3	95.0	81.1	85.2	81.3	84.4
UNDER $5,000	71.9	78.1	75.3	81.3	63.9	70.6	61.6	67.0
$5,000 - $7,499	82.7	86.5	84.8	88.1	74.0	79.8	66.6	71.3
$7,500 - $9,999	86.8	90.0	88.1	90.9	80.3	85.0	75.0	79.4
$10,000 - $12,499	89.6	92.2	90.8	93.2	82.3	86.0	80.4	82.8
$12,500 - $14,999	91.0	93.7	92.2	94.5	82.7	87.8	82.8	85.8
$15,000 - $17,499	93.4	95.6	94.2	96.2	88.2	91.8	85.7	88.6
$17,500 - $19,999	94.7	96.2	95.1	96.6	91.5	93.4	90.4	92.8
$20,000 - $24,999	96.3	97.5	96.5	97.6	94.4	96.3	91.3	93.7
$25,000 - $29,999	97.6	98.5	97.8	98.6	95.8	97.3	93.0	95.9
$30,000 - $34,999	98.6	99.0	98.7	99.1	97.3	98.4	97.3	97.3
$35,000 - $39,999	98.8	99.2	98.9	99.4	96.9	97.8	98.2	99.4
$40,000 - $49,999	99.1	99.4	99.1	99.4	97.8	98.2	97.5	98.2
$50,000 - $74,999	99.3	99.7	99.4	99.7	97.9	98.8	99.5	99.5
$75,000 +	99.2	99.5	99.2	99.5	97.6	97.6	98.5	98.5

Table 6.7
Percentage of Households with a Telephone by Income

	RACE						HISPANIC ORIGIN	
	TOTAL		WHITE		BLACK			
	Unit	Avail	Unit	Avail	Unit	Avail	Unit	Avail
1986 ANNUAL AVERAGE								
TOTAL	92.3	94.1	93.7	95.2	81.6	85.9	81.4	84.1
UNDER $5,000	71.6	77.4	74.9	80.1	63.9	71.0	57.5	62.9
$5,000 - $7,499	83.1	86.5	85.2	88.2	74.3	79.6	68.1	72.1
$7,500 - $9,999	86.9	90.2	88.4	91.1	78.6	85.2	72.9	75.8
$10,000 - $12,499	89.6	92.1	90.7	93.0	82.6	86.4	80.3	82.6
$12,500 - $14,999	91.2	93.8	91.9	94.4	86.4	90.3	83.9	87.8
$15,000 - $17,499	93.1	95.1	94.3	95.7	85.3	91.6	86.3	88.9
$17,500 - $19,999	94.9	96.3	95.3	96.7	92.2	94.2	87.2	90.1
$20,000 - $24,999	96.5	97.5	96.9	97.9	92.8	94.6	93.0	94.1
$25,000 - $29,999	97.7	98.4	98.0	98.7	94.5	95.9	93.9	95.2
$30,000 - $34,999	98.4	98.9	98.6	99.0	96.7	97.5	97.5	98.4
$35,000 - $39,999	98.9	99.3	99.0	99.4	97.6	97.9	98.1	99.3
$40,000 - $49,999	99.1	99.4	99.1	99.4	98.2	98.2	98.5	98.8
$50,000 - $74,999	99.5	99.8	99.6	99.8	99.4	99.4	99.4	99.7
$75,000 +	99.4	99.6	99.4	99.6	98.0	99.5	97.5	100.0
1987 ANNUAL AVERAGE								
TOTAL	92.4	94.2	93.8	95.4	81.8	85.9	83.0	85.4
UNDER $5,000	71.5	77.4	75.0	80.3	63.7	71.0	60.7	65.7
$5,000 - $7,499	83.4	86.7	85.5	88.4	74.8	80.2	69.9	72.4
$7,500 - $9,999	86.7	89.6	88.1	90.6	79.3	84.0	75.8	78.9
$10,000 - $12,499	89.5	92.3	90.4	93.1	83.2	87.5	81.0	84.1
$12,500 - $14,999	90.8	93.2	91.9	94.1	83.8	87.7	85.2	86.9
$15,000 - $17,499	92.6	94.9	93.5	95.5	86.9	90.8	85.6	88.7
$17,500 - $19,999	94.4	96.0	95.1	96.4	89.0	92.7	89.3	90.6
$20,000 - $24,999	96.4	97.6	96.8	97.9	93.5	95.1	93.1	94.9
$25,000 - $29,999	97.5	98.4	98.0	98.7	93.4	95.3	96.4	97.1
$30,000 - $34,999	98.1	98.9	98.3	99.0	96.1	97.2	96.9	97.7
$35,000 - $39,999	98.8	99.2	98.9	99.3	96.5	98.6	97.4	97.7
$40,000 - $49,999	99.4	99.7	99.5	99.7	98.7	98.7	99.7	99.8
$50,000 - $74,999	99.5	99.8	99.5	99.8	99.1	99.4	98.7	99.6
$75,000 +	99.5	99.8	99.5	99.8	98.5	99.6	98.6	100.0
1988 ANNUAL AVERAGE								
TOTAL	92.7	94.5	94.1	95.6	83.0	86.8	82.1	85.1
UNDER $5,000	72.0	78.4	74.9	80.8	65.8	73.2	58.5	64.5
$5,000 - $7,499	83.3	87.1	85.1	88.4	76.9	82.3	66.4	71.7
$7,500 - $9,999	85.6	88.7	87.2	90.3	77.7	81.4	67.3	72.8
$10,000 - $12,499	88.8	91.5	90.1	92.4	81.7	86.5	77.5	80.9
$12,500 - $14,999	91.3	93.7	92.2	94.4	85.1	88.8	81.5	84.5
$15,000 - $19,999	93.6	95.3	94.3	95.9	88.5	91.1	88.6	90.6
$20,000 - $24,999	96.2	97.4	96.5	97.6	93.5	95.7	91.1	93.1
$25,000 - $29,999	97.6	98.4	97.9	98.5	94.4	96.7	95.0	96.4
$30,000 - $34,999	98.4	99.0	98.7	99.2	95.4	96.7	98.6	99.0
$35,000 - $39,999	98.8	99.2	98.9	99.3	97.8	98.4	97.2	97.7
$40,000 - $49,999	99.3	99.6	99.4	99.7	97.3	98.5	98.7	99.7
$50,000 - $74,999	99.5	99.8	99.6	99.8	99.2	99.3	99.4	99.8
$75,000 +	99.5	99.9	99.4	99.9	100.0	100.0	97.8	100.0

Table 6.7
Percentage of Households with a Telephone by Income

	RACE						HISPANIC ORIGIN	
	TOTAL		WHITE		BLACK			
	Unit	Avail	Unit	Avail	Unit	Avail	Unit	Avail
1989 ANNUAL AVERAGE								
TOTAL	93.1	94.9	94.5	95.9	83.2	87.1	83.0	86.0
UNDER $5,000	74.4	80.4	78.1	83.2	65.6	73.5	62.1	67.3
$5,000 - $7,499	83.7	87.4	85.7	89.1	77.4	82.0	68.8	73.8
$7,500 - $9,999	86.6	89.8	88.5	91.3	78.4	83.6	75.9	80.2
$10,000 - $12,499	88.4	91.3	90.0	92.6	79.3	84.9	73.2	76.8
$12,500 - $14,999	91.3	93.7	92.4	94.5	84.5	88.8	79.2	83.7
$15,000 - $19,999	93.2	95.0	94.2	95.8	85.9	89.2	86.3	88.8
$20,000 - $24,999	95.9	97.2	96.4	97.5	91.6	94.3	92.0	94.4
$25,000 - $29,999	97.5	98.4	97.9	98.6	94.0	96.0	93.3	96.3
$30,000 - $34,999	98.3	98.8	98.5	98.9	96.1	97.0	95.6	96.2
$35,000 - $39,999	98.7	99.3	98.9	99.4	96.7	98.0	95.8	97.5
$40,000 - $49,999	99.1	99.5	99.2	99.6	97.2	97.7	97.0	98.2
$50,000 - $59,999	99.5	99.7	99.5	99.8	98.7	99.0	98.7	99.2
$60,000 - $74,999	99.5	99.7	99.5	99.7	99.3	99.3	95.7	96.8
$75,000 +	99.5	99.8	99.5	99.8	99.5	99.5	99.7	99.7
1990 ANNUAL AVERAGE								
TOTAL	93.3	95.0	94.6	96.1	83.5	87.0	82.7	85.3
UNDER $5,000	75.4	81.0	79.1	84.2	66.1	72.8	61.1	66.1
$5,000 - $7,499	82.6	86.8	84.9	88.8	74.9	80.1	66.7	70.6
$7,500 - $9,999	86.9	89.9	89.0	91.6	77.3	82.4	74.8	77.8
$10,000 - $12,499	88.9	91.7	90.2	92.8	81.9	85.5	74.1	77.1
$12,500 - $14,999	91.7	93.9	92.7	94.7	85.9	88.7	82.0	84.3
$15,000 - $19,999	93.3	95.3	94.2	96.0	87.7	91.0	85.1	88.6
$20,000 - $24,999	95.6	97.0	96.1	97.4	91.9	93.7	89.4	91.3
$25,000 - $29,999	97.0	98.0	97.7	98.5	90.9	93.2	94.2	95.5
$30,000 - $34,999	97.9	98.6	98.4	98.9	93.3	95.4	96.0	97.0
$35,000 - $39,999	98.7	99.3	98.8	99.4	97.0	98.0	94.1	96.3
$40,000 - $49,999	99.1	99.4	99.2	99.5	98.5	98.8	97.8	97.8
$50,000 - $59,999	99.4	99.6	99.5	99.7	98.7	98.7	97.5	98.2
$60,000 - $74,999	99.5	99.7	99.6	99.8	98.3	98.8	98.8	99.1
$75,000 +	99.5	99.8	99.5	99.8	98.6	98.6	97.7	99.6
1991 ANNUAL AVERAGE								
TOTAL	93.4	95.1	94.8	96.2	83.5	87.2	84.1	86.7
UNDER $5,000	73.9	80.1	78.3	83.7	63.3	71.2	65.2	71.3
$5,000 - $7,499	82.9	86.8	85.2	88.8	75.0	80.3	69.6	74.7
$7,500 - $9,999	86.5	89.7	88.1	91.0	79.1	83.7	73.1	76.9
$10,000 - $12,499	88.9	91.6	90.0	92.5	82.4	86.2	76.0	79.2
$12,500 - $14,999	91.1	93.4	92.1	94.3	85.5	88.4	82.4	84.6
$15,000 - $19,999	93.4	95.2	94.3	95.9	87.1	90.7	87.0	89.8
$20,000 - $24,999	95.5	97.0	96.0	97.5	91.2	93.3	91.6	93.5
$25,000 - $29,999	96.8	97.9	97.3	98.2	93.6	96.0	90.9	92.4
$30,000 - $34,999	98.3	98.9	98.6	99.2	95.4	97.1	95.8	97.1
$35,000 - $39,999	98.7	99.1	98.8	99.3	97.0	97.7	96.2	97.3
$40,000 - $49,999	99.1	99.5	99.2	99.6	98.1	98.6	98.2	98.8
$50,000 - $59,999	99.5	99.7	99.5	99.7	98.6	99.0	97.9	98.6
$60,000 - $74,999	99.7	99.9	99.7	99.9	99.3	99.5	98.8	99.2
$75,000 +	99.7	99.9	99.7	99.9	99.6	100.0	98.5	99.6

Table 6.7
Percentage of Households with a Telephone by Income

	RACE						HISPANIC ORIGIN	
	TOTAL		WHITE		BLACK			
	Unit	Avail	Unit	Avail	Unit	Avail	Unit	Avail
1992 ANNUAL AVERAGE								
TOTAL	93.8	95.3	95.2	96.4	84.2	87.9	85.8	88.2
UNDER $5,000	72.0	78.1	75.5	81.1	64.1	71.3	65.0	70.7
$5,000 - $7,499	83.2	86.8	85.4	88.3	76.3	82.3	72.0	75.5
$7,500 - $9,999	87.5	90.2	89.2	91.4	79.9	84.9	76.2	79.9
$10,000 - $12,499	90.5	92.9	91.6	93.9	84.6	87.9	82.1	85.3
$12,500 - $14,999	91.5	93.7	92.7	94.7	85.1	88.4	85.7	88.8
$15,000 - $19,999	93.3	95.0	94.3	95.7	86.6	90.6	86.7	89.5
$20,000 - $24,999	95.9	97.1	96.5	97.5	91.2	93.7	93.2	94.5
$25,000 - $29,999	97.1	98.0	97.6	98.5	92.6	94.6	94.8	95.6
$30,000 - $34,999	98.2	98.9	98.4	99.0	96.3	97.4	96.1	97.1
$35,000 - $39,999	98.6	99.0	98.9	99.3	96.4	97.4	96.6	97.5
$40,000 - $49,999	99.2	99.5	99.4	99.6	97.6	98.5	98.2	98.7
$50,000 - $59,999	99.4	99.7	99.4	99.7	98.9	99.6	98.3	98.5
$60,000 - $74,999	99.5	99.8	99.5	99.8	99.3	99.6	98.9	99.7
$75,000 +	99.4	99.7	99.5	99.8	97.7	97.9	99.1	99.1
1993 ANNUAL AVERAGE								
TOTAL	94.2	95.6	95.5	96.6	85.2	88.3	86.7	88.8
UNDER $5,000	72.9	78.9	76.4	82.0	65.5	72.7	66.3	70.7
$5,000 - $7,499	84.0	87.2	85.7	88.8	78.7	82.4	75.7	78.6
$7,500 - $9,999	87.4	90.1	89.1	91.4	80.1	84.6	79.7	82.8
$10,000 - $12,499	90.6	92.7	91.9	93.8	82.9	86.7	85.7	88.3
$12,500 - $14,999	92.0	94.1	93.2	95.1	84.8	88.7	84.0	86.2
$15,000 - $19,999	93.6	95.2	94.5	96.0	88.0	90.4	85.3	88.3
$20,000 - $24,999	96.3	97.5	96.8	97.8	92.6	94.6	91.9	94.6
$25,000 - $29,999	97.7	98.5	98.1	98.8	94.5	96.1	95.5	96.9
$30,000 - $34,999	98.3	98.9	98.6	99.1	96.3	96.9	96.2	97.3
$35,000 - $39,999	98.6	99.0	98.8	99.2	96.3	97.1	95.7	96.3
$40,000 - $49,999	99.2	99.5	99.3	99.5	98.2	98.6	96.9	97.4
$50,000 - $59,999	99.5	99.7	99.5	99.7	99.0	99.3	98.4	99.1
$60,000 - $74,999	99.6	99.8	99.6	99.8	99.3	99.3	100.0	100.0
$75,000 +	99.5	99.8	99.5	99.8	99.4	100.0	100.0	100.0
1994 ANNUAL AVERAGE								
TOTAL	93.8	95.4	95.1	96.4	85.7	89.4	86.0	88.3
UNDER $5,000	76.1	82.1	79.8	84.6	68.7	77.4	66.3	71.8
$5,000 - $7,499	82.7	87.0	84.9	88.9	77.2	82.4	73.1	77.3
$7,500 - $9,999	87.3	90.5	89.1	92.1	81.4	84.9	81.1	83.8
$10,000 - $12,499	89.6	92.2	90.9	93.1	81.5	88.6	83.3	86.2
$12,500 - $14,999	91.5	94.0	92.9	95.0	85.5	89.2	84.6	87.8
$15,000 - $19,999	93.6	95.3	94.4	95.8	86.6	92.2	87.6	89.7
$20,000 - $24,999	95.2	96.7	95.8	97.2	90.3	93.5	91.4	93.5
$25,000 - $29,999	96.6	97.6	97.0	97.9	93.9	95.8	92.1	93.3
$30,000 - $34,999	97.3	98.2	97.7	98.5	93.8	95.7	91.7	93.9
$35,000 - $39,999	97.8	98.5	98.1	98.6	94.4	97.3	95.2	96.0
$40,000 - $49,999	98.6	99.1	98.8	99.3	97.2	97.8	96.4	96.6
$50,000 - $59,999	99.0	99.3	99.2	99.4	96.3	98.1	99.5	99.7
$60,000 - $74,999	99.4	99.5	99.4	99.5	99.5	99.7	98.3	98.5
$75,000 +	99.1	99.4	99.2	99.4	98.6	99.3	98.7	98.7

Table 6.7
Percentage of Households with a Telephone by Income

	RACE						HISPANIC ORIGIN	
	TOTAL		WHITE		BLACK			
	Unit	Avail	Unit	Avail	Unit	Avail	Unit	Avail
1995 ANNUAL AVERAGE								
TOTAL	93.9	95.2	95.2	96.2	86.2	89.2	85.9	87.8
UNDER $5,000	75.3	80.5	79.1	83.0	67.4	75.1	68.8	72.2
$5,000 - $7,499	82.8	86.3	84.8	87.7	77.9	83.0	72.6	75.5
$7,500 - $9,999	87.3	89.6	89.5	91.5	79.0	83.3	78.0	80.4
$10,000 - $12,499	89.8	92.1	91.2	93.2	83.5	87.6	84.2	86.4
$12,500 - $14,999	91.7	93.5	92.8	94.4	86.4	89.3	84.9	86.8
$15,000 - $19,999	93.1	95.0	94.1	95.6	88.5	92.4	84.9	87.6
$20,000 - $24,999	95.4	96.4	96.0	96.9	92.4	94.1	90.2	92.1
$25,000 - $29,999	96.6	97.6	97.0	97.9	93.7	95.6	92.2	94.3
$30,000 - $34,999	97.6	98.0	97.9	98.3	94.3	95.2	94.2	95.1
$35,000 - $39,999	98.3	98.7	98.5	98.8	96.9	97.5	97.3	98.4
$40,000 - $49,999	98.6	98.9	98.8	99.0	97.1	97.8	96.6	96.6
$50,000 - $59,999	98.8	99.1	99.0	99.3	97.7	98.2	95.7	97.0
$60,000 - $74,999	99.2	99.3	99.2	99.4	98.8	99.0	98.6	99.4
$75,000 +	99.0	99.2	99.0	99.2	99.1	99.5	99.0	99.0
1996 ANNUAL AVERAGE								
TOTAL	93.9	95.0	94.9	95.8	87.3	89.8	86.4	88.0
UNDER $5,000	75.6	80.3	78.0	81.7	70.1	76.9	68.0	71.4
$5,000 - $7,499	83.1	85.8	84.5	86.6	79.9	84.3	76.9	78.8
$7,500 - $9,999	87.2	89.8	88.6	90.7	81.9	86.7	79.7	82.3
$10,000 - $12,499	88.8	91.4	90.2	92.3	83.5	88.1	82.0	84.3
$12,500 - $14,999	91.7	93.5	92.8	94.4	86.1	89.5	85.1	87.0
$15,000 - $19,999	93.0	94.6	93.7	95.1	88.7	91.3	86.5	88.7
$20,000 - $24,999	94.5	95.6	95.1	96.0	91.3	92.6	86.5	88.6
$25,000 - $29,999	96.2	97.1	96.5	97.3	93.3	95.0	94.5	95.4
$30,000 - $34,999	97.5	98.1	97.7	98.3	96.4	97.4	95.7	96.3
$35,000 - $39,999	97.9	98.3	97.8	98.2	97.5	98.0	95.2	95.7
$40,000 - $49,999	98.5	98.9	98.7	99.0	96.7	97.0	96.1	97.5
$50,000 - $59,999	98.8	99.0	99.0	99.1	97.3	97.6	97.5	98.2
$60,000 - $74,999	98.8	99.1	99.0	99.3	97.3	97.3	97.9	99.4
$75,000 +	98.9	99.2	99.0	99.2	98.7	99.2	98.4	98.7
1997 ANNUAL AVERAGE								
TOTAL	93.9	95.0	95.0	95.9	86.9	89.5	86.7	88.6
UNDER $5,000	75.7	80.8	79.1	83.5	68.4	75.1	68.5	73.5
$5,000 - $7,499	82.8	85.9	84.5	87.1	78.1	82.4	74.6	77.0
$7,500 - $9,999	86.7	89.5	89.0	91.2	78.6	83.3	79.3	81.4
$10,000 - $12,499	89.9	91.9	90.9	92.7	85.3	88.1	82.4	86.0
$12,500 - $14,999	91.0	93.1	92.4	94.0	83.9	88.1	84.5	86.4
$15,000 - $19,999	93.1	94.6	94.1	95.3	88.8	91.8	86.7	88.4
$20,000 - $24,999	95.0	95.9	95.4	96.2	92.1	93.9	89.6	90.9
$25,000 - $29,999	95.8	96.8	96.2	97.1	92.6	94.7	91.8	93.7
$30,000 - $34,999	97.2	97.9	97.5	98.1	95.1	95.9	93.6	94.9
$35,000 - $39,999	97.4	97.9	97.9	98.1	94.8	96.2	94.9	96.4
$40,000 - $49,999	98.2	98.6	98.4	98.7	97.0	97.8	96.6	97.4
$50,000 - $59,999	98.4	98.8	98.5	98.9	96.9	97.3	97.7	98.6
$60,000 - $74,999	99.0	99.2	99.0	99.2	99.5	99.8	98.4	98.4
$75,000 +	99.0	99.2	99.1	99.3	98.5	98.8	98.1	98.3

Table 6.7
Percentage of Households with a Telephone by Income

	RACE						HISPANIC ORIGIN	
	TOTAL		WHITE		BLACK			
	Unit	Avail	Unit	Avail	Unit	Avail	Unit	Avail
1998 ANNUAL AVERAGE								
TOTAL	94.1	95.2	95.1	96.0	87.9	89.7	88.4	90.0
UNDER $5,000	77.2	81.3	80.1	83.8	70.3	75.2	72.0	75.3
$5,000 - $7,499	83.0	85.9	84.9	87.6	77.6	81.0	77.0	80.6
$7,500 - $9,999	87.4	89.3	88.8	90.6	83.3	85.0	79.7	81.6
$10,000 - $12,499	89.8	91.7	90.7	92.5	85.7	88.5	84.6	86.2
$12,500 - $14,999	91.0	92.8	92.0	93.7	85.8	88.2	85.3	86.4
$15,000 - $19,999	93.0	94.2	94.0	95.2	88.3	89.6	89.6	91.0
$20,000 - $24,999	93.9	95.2	94.6	95.8	90.2	92.2	88.4	90.2
$25,000 - $29,999	95.6	96.6	95.8	96.7	94.0	95.9	91.3	93.5
$30,000 - $34,999	97.1	97.8	97.5	98.2	94.3	95.6	95.3	96.7
$35,000 - $39,999	97.5	98.0	97.8	98.3	95.4	96.4	95.9	96.8
$40,000 - $49,999	98.1	98.5	98.3	98.7	96.2	96.7	96.9	97.4
$50,000 - $59,999	98.1	98.5	98.2	98.6	96.8	97.5	95.7	96.7
$60,000 - $74,999	98.6	98.8	98.8	99.0	96.9	97.4	97.5	97.5
$75,000 +	99.0	99.2	99.0	99.2	99.1	99.1	98.6	98.8
1999 ANNUAL AVERAGE								
TOTAL	94.2	95.0	95.2	95.9	87.7	89.6	89.9	90.9
UNDER $5,000	76.0	79.8	79.0	82.6	69.5	74.2	72.8	75.6
$5,000 - $7,499	82.9	85.3	84.6	87.0	78.3	81.2	79.8	83.3
$7,500 - $9,999	88.3	90.3	89.9	91.5	81.8	85.5	85.0	85.8
$10,000 - $12,499	88.9	90.5	90.4	91.8	82.1	84.9	85.2	86.5
$12,500 - $14,999	90.3	92.0	91.0	92.4	87.1	89.8	84.8	85.9
$15,000 - $19,999	92.5	94.0	93.5	94.7	87.0	90.2	88.3	89.5
$20,000 - $24,999	94.1	95.1	94.8	95.7	90.5	92.1	91.5	92.8
$25,000 - $29,999	95.3	96.2	95.9	96.6	91.8	93.5	95.2	95.7
$30,000 - $34,999	96.7	97.4	97.2	97.7	93.9	95.5	94.7	95.2
$35,000 - $39,999	97.3	97.8	97.8	98.2	94.3	95.1	96.1	96.6
$40,000 - $49,999	98.2	98.5	98.3	98.6	97.2	97.6	95.8	96.5
$50,000 - $59,999	98.2	98.5	98.3	98.7	97.2	97.4	98.1	98.5
$60,000 - $74,999	98.6	98.8	98.6	98.9	97.6	98.4	98.2	98.4
$75,000 +	98.8	99.0	98.9	99.1	97.8	98.2	97.7	98.2
2000 ANNUAL AVERAGE								
TOTAL	94.4	95.2	95.2	95.9	89.3	90.7	90.5	91.6
UNDER $5,000	80.0	83.1	83.1	86.2	73.0	76.3	79.0	82.0
$5,000 - $7,499	84.2	86.3	85.0	87.0	81.7	84.6	82.4	84.7
$7,500 - $9,999	87.0	89.3	88.4	90.3	82.2	85.7	85.8	87.0
$10,000 - $12,499	90.0	91.5	90.9	92.5	85.9	87.5	84.0	86.0
$12,500 - $14,999	91.5	92.9	92.7	94.0	86.5	87.9	88.0	89.9
$15,000 - $19,999	91.7	93.2	92.6	94.1	86.9	89.1	87.2	88.5
$20,000 - $24,999	93.7	94.7	94.3	95.2	90.5	92.2	90.8	91.3
$25,000 - $29,999	95.5	96.3	96.0	96.8	92.5	93.8	93.0	94.3
$30,000 - $34,999	96.4	97.0	96.6	97.2	95.4	96.1	93.7	94.3
$35,000 - $39,999	97.2	97.7	97.5	98.0	95.1	95.7	95.4	95.8
$40,000 - $49,999	97.7	98.2	97.9	98.4	96.0	96.4	96.7	97.8
$50,000 - $59,999	98.0	98.3	98.1	98.4	97.0	97.5	97.6	97.8
$60,000 - $74,999	98.4	98.7	98.5	98.8	97.0	97.5	95.9	96.5
$75,000 +	98.4	98.7	98.5	98.7	97.5	97.7	96.9	97.4

Table 6.7
Percentage of Households with a Telephone by Income

	RACE						HISPANIC ORIGIN	
	TOTAL		WHITE		BLACK			
	Unit	Avail	Unit	Avail	Unit	Avail	Unit	Avail
MARCH 2001								
TOTAL	94.6	95.4	95.3	96.1	89.5	91.0	91.7	92.5
UNDER $5,000	79.0	81.7	82.9	84.6	69.8	74.5	78.6	80.2
$5,000 - $7,499	83.7	86.2	85.1	87.3	80.4	84.0	84.9	85.4
$7,500 - $9,999	87.5	90.0	88.5	90.6	84.6	89.1	87.6	89.3
$10,000 - $12,499	91.1	92.6	92.2	93.8	86.2	87.7	88.5	89.7
$12,500 - $14,999	91.0	91.7	91.0	91.9	88.4	88.7	86.7	87.3
$15,000 - $19,999	92.7	94.2	93.2	94.4	89.8	92.7	89.8	90.8
$20,000 - $24,999	94.3	95.4	95.1	96.1	89.1	91.5	91.7	93.1
$25,000 - $29,999	95.9	97.0	96.1	97.1	94.2	95.5	91.6	92.2
$30,000 - $34,999	96.8	97.3	97.0	97.4	95.8	96.6	96.2	96.2
$35,000 - $39,999	97.5	97.7	97.5	97.7	96.9	97.2	97.6	98.3
$40,000 - $49,999	97.6	98.2	98.0	98.5	95.9	96.3	96.4	96.4
$50,000 - $59,999	98.0	98.3	98.1	98.5	96.8	97.2	98.1	98.7
$60,000 - $74,999	98.2	98.5	98.4	98.6	97.8	98.6	97.3	98.4
$75,000 +	98.5	98.9	98.6	99.0	98.2	98.2	97.7	98.3
JULY 2001								
TOTAL	95.1	95.9	95.8	96.5	90.3	91.8	91.3	92.5
UNDER $5,000	81.7	85.1	85.6	87.7	73.3	79.8	81.0	84.9
$5,000 - $7,499	83.7	86.0	85.9	87.7	78.4	82.2	83.1	85.5
$7,500 - $9,999	90.7	92.3	92.1	93.5	86.1	87.9	86.7	90.5
$10,000 - $12,499	90.5	92.4	91.2	92.9	87.6	90.8	85.0	86.9
$12,500 - $14,999	91.5	92.9	93.0	94.0	82.5	86.3	89.0	89.0
$15,000 - $19,999	93.5	94.5	94.1	95.3	91.0	91.9	88.5	89.5
$20,000 - $24,999	94.3	95.6	94.7	96.0	91.6	93.3	89.8	93.0
$25,000 - $29,999	96.4	97.1	96.8	97.5	94.0	95.3	93.6	94.5
$30,000 - $34,999	96.8	97.3	96.8	97.2	97.0	97.7	94.3	94.6
$35,000 - $39,999	97.6	97.9	97.6	97.9	97.4	97.5	94.2	94.7
$40,000 - $49,999	98.0	98.4	97.9	98.4	97.4	97.8	96.8	97.0
$50,000 - $59,999	98.4	98.9	98.4	98.9	98.1	98.2	95.5	97.3
$60,000 - $74,999	98.9	99.1	99.0	99.2	98.4	98.5	97.1	97.1
$75,000 +	98.9	99.1	98.9	99.1	97.7	98.3	99.0	99.0
NOVEMBER 2001								
TOTAL	94.9	95.8	95.6	96.5	90.3	91.5	90.8	92.2
UNDER $5,000	79.1	83.0	80.8	84.7	75.1	79.7	76.8	81.9
$5,000 - $7,499	84.5	86.8	85.1	87.5	83.0	85.3	85.1	86.1
$7,500 - $9,999	88.1	89.6	89.4	90.7	83.0	84.8	85.3	85.9
$10,000 - $12,499	89.1	91.0	89.9	91.7	84.3	86.7	84.0	85.9
$12,500 - $14,999	91.7	93.1	92.6	94.0	88.7	89.8	89.6	90.2
$15,000 - $19,999	92.5	94.4	93.2	95.0	89.3	91.3	88.2	91.6
$20,000 - $24,999	94.2	95.2	95.0	95.9	90.7	91.6	92.3	93.1
$25,000 - $29,999	95.7	96.6	95.6	96.5	96.5	97.2	92.7	93.9
$30,000 - $34,999	96.6	97.3	97.2	97.9	93.0	93.8	94.2	94.7
$35,000 - $39,999	96.6	97.8	96.9	98.0	94.0	95.6	96.1	97.0
$40,000 - $49,999	97.9	98.3	97.9	98.4	97.7	97.7	94.9	94.9
$50,000 - $59,999	98.8	99.1	98.9	99.3	97.0	97.0	98.3	99.3
$60,000 - $74,999	98.7	99.2	98.8	99.3	97.5	97.8	95.0	97.1
$75,000 +	98.9	99.2	98.9	99.2	98.9	99.2	98.0	98.8

Table 6.7
Percentage of Households with a Telephone by Income

	RACE						HISPANIC ORIGIN	
	TOTAL		WHITE		BLACK			
	Unit	Avail	Unit	Avail	Unit	Avail	Unit	Avail
2001 ANNUAL AVERAGE								
TOTAL	94.9	95.7	95.6	96.4	90.0	91.4	91.3	92.4
UNDER $5,000	79.9	83.3	83.1	85.7	72.7	78.0	78.8	82.3
$5,000 - $7,499	84.0	86.3	85.4	87.5	80.6	83.8	84.4	85.7
$7,500 - $9,999	88.8	90.6	90.0	91.6	84.6	87.3	86.5	88.6
$10,000 - $12,499	90.2	92.0	91.1	92.8	86.0	88.4	85.8	87.5
$12,500 - $14,999	91.4	92.6	92.2	93.3	86.5	88.3	88.4	88.8
$15,000 - $19,999	92.9	94.4	93.5	94.9	90.0	92.0	88.8	90.6
$20,000 - $24,999	94.3	95.4	94.9	96.0	90.5	92.1	91.3	93.1
$25,000 - $29,999	96.0	96.9	96.2	97.0	94.9	96.0	92.6	93.5
$30,000 - $34,999	96.7	97.3	97.0	97.5	95.3	96.0	94.9	95.2
$35,000 - $39,999	97.2	97.8	97.3	97.9	96.1	96.8	96.0	96.7
$40,000 - $49,999	97.8	98.3	97.9	98.4	97.0	97.3	96.0	96.1
$50,000 - $59,999	98.4	98.8	98.5	98.9	97.3	97.5	97.3	98.4
$60,000 - $74,999	98.6	98.9	98.7	99.0	97.9	98.3	96.5	97.5
$75,000 +	98.8	99.1	98.8	99.1	98.3	98.6	98.2	98.7
MARCH 2002								
TOTAL	95.5	96.3	96.3	97.0	90.8	92.1	91.8	92.9
UNDER $5,000	81.0	83.9	84.2	86.6	73.7	77.7	79.9	82.1
$5,000 - $7,499	84.0	86.8	85.6	88.5	78.8	81.7	84.1	86.0
$7,500 - $9,999	90.9	92.3	92.2	93.3	88.2	89.4	90.0	91.1
$10,000 - $12,499	90.2	91.5	91.6	92.6	84.4	86.1	89.6	91.1
$12,500 - $14,999	92.9	94.0	93.8	95.1	89.6	90.1	87.1	89.0
$15,000 - $19,999	93.1	94.6	93.3	94.5	91.8	94.6	86.9	88.7
$20,000 - $24,999	94.8	95.6	95.5	96.3	92.1	92.7	93.9	94.8
$25,000 - $29,999	95.5	96.8	96.3	97.4	91.2	93.0	93.1	95.0
$30,000 - $34,999	97.1	97.5	97.2	97.7	96.5	96.5	93.4	94.2
$35,000 - $39,999	97.9	98.4	98.0	98.5	97.2	97.8	97.0	97.7
$40,000 - $49,999	98.2	98.6	98.4	98.8	96.6	97.2	97.4	97.5
$50,000 - $59,999	99.0	99.6	99.0	99.5	99.6	99.6	98.2	99.3
$60,000 - $74,999	99.4	99.6	99.6	99.7	98.8	98.8	98.8	99.3
$75,000 +	99.3	99.5	99.3	99.6	98.8	98.8	99.5	99.5
JULY 2002								
TOTAL	95.1	96.0	96.0	96.7	89.9	91.6	90.7	92.0
UNDER $5,000	78.9	82.2	80.5	83.8	74.5	78.7	75.4	79.3
$5,000 - $7,499	82.6	86.0	86.2	88.9	73.3	78.3	84.1	84.5
$7,500 - $9,999	89.7	91.6	90.2	92.1	87.0	89.2	86.5	89.1
$10,000 - $12,499	90.4	92.3	91.7	93.2	85.2	89.0	88.1	90.7
$12,500 - $14,999	92.5	93.4	93.2	94.0	89.5	90.8	87.9	89.7
$15,000 - $19,999	92.9	94.1	93.7	94.7	90.9	92.6	86.7	87.8
$20,000 - $24,999	93.6	95.0	94.6	96.0	88.6	90.5	89.7	91.8
$25,000 - $29,999	95.4	96.3	95.6	96.5	94.2	94.9	92.6	94.3
$30,000 - $34,999	96.3	97.3	97.1	97.9	92.2	93.7	94.5	96.1
$35,000 - $39,999	98.1	98.5	98.2	98.6	97.9	98.0	97.2	97.2
$40,000 - $49,999	97.8	98.3	98.0	98.4	96.6	97.3	94.9	96.1
$50,000 - $59,999	98.5	98.9	98.7	99.0	98.4	98.4	97.0	97.0
$60,000 - $74,999	98.9	99.2	98.9	99.3	98.1	99.0	96.7	97.6
$75,000 +	99.3	99.6	99.4	99.6	98.2	98.5	99.2	99.4

Table 6.7
Percentage of Households with a Telephone by Income

	RACE						HISPANIC ORIGIN	
	TOTAL		WHITE		BLACK			
	Unit	Avail	Unit	Avail	Unit	Avail	Unit	Avail
NOVEMBER 2002								
TOTAL	95.3	96.2	96.2	96.9	89.7	91.2	92.7	93.7
UNDER $5,000	79.8	83.1	82.8	85.3	73.1	77.8	78.2	80.8
$5,000 - $7,499	83.2	85.6	85.8	88.4	77.0	79.1	85.2	86.6
$7,500 - $9,999	88.6	90.8	91.0	92.7	80.8	84.6	88.8	91.6
$10,000 - $12,499	91.1	93.0	92.4	94.0	86.4	88.6	86.6	87.4
$12,500 - $14,999	92.8	94.2	93.2	94.6	90.5	92.0	90.8	91.9
$15,000 - $19,999	93.6	94.8	94.3	95.3	90.5	93.2	89.4	90.7
$20,000 - $24,999	94.4	95.6	95.2	96.2	91.2	93.2	93.4	94.4
$25,000 - $29,999	95.8	96.7	96.0	97.0	94.5	95.2	94.5	96.5
$30,000 - $34,999	97.3	97.8	97.8	98.2	95.5	96.3	97.6	97.6
$35,000 - $39,999	97.7	98.3	97.9	98.6	96.2	96.7	98.1	98.9
$40,000 - $49,999	98.5	98.9	98.7	99.1	96.5	96.8	97.7	98.8
$50,000 - $59,999	98.6	99.0	98.9	99.2	96.1	96.7	98.6	98.6
$60,000 - $74,999	98.9	99.3	99.0	99.4	98.1	98.6	99.4	99.9
$75,000 +	99.3	99.5	99.3	99.5	98.7	98.7	98.8	98.8
2002 ANNUAL AVERAGE								
TOTAL	95.3	96.2	96.2	96.9	90.1	91.6	91.7	92.9
UNDER $5,000	79.9	83.1	82.5	85.2	73.8	78.1	77.8	80.7
$5,000 - $7,499	83.3	86.1	85.9	88.6	76.4	79.7	84.5	85.7
$7,500 - $9,999	89.7	91.6	91.1	92.7	85.3	87.7	88.4	90.6
$10,000 - $12,499	90.6	92.3	91.9	93.3	85.3	87.9	88.1	89.7
$12,500 - $14,999	92.7	93.9	93.4	94.6	89.9	91.0	88.6	90.2
$15,000 - $19,999	93.2	94.5	93.8	94.8	91.1	93.5	87.7	89.1
$20,000 - $24,999	94.3	95.4	95.1	96.2	90.6	92.1	92.3	93.7
$25,000 - $29,999	95.6	96.6	96.0	97.0	93.3	94.4	93.4	95.3
$30,000 - $34,999	96.9	97.5	97.4	97.9	94.7	95.5	95.2	96.0
$35,000 - $39,999	97.9	98.4	98.0	98.6	97.1	97.5	97.4	97.9
$40,000 - $49,999	98.2	98.6	98.4	98.8	96.6	97.1	96.7	97.5
$50,000 - $59,999	98.7	99.2	98.9	99.2	98.0	98.2	97.9	98.3
$60,000 - $74,999	99.1	99.4	99.2	99.5	98.3	98.8	98.3	98.9
$75,000 +	99.3	99.5	99.3	99.6	98.6	98.7	99.2	99.2
MARCH 2003								
TOTAL	95.5	96.3	96.2	96.9	91.0	92.1	92.3	93.2
UNDER $5,000	80.5	84.6	83.0	87.3	76.0	80.3	79.5	83.9
$5,000 - $7,499	86.5	88.2	86.6	88.6	83.6	85.0	81.0	82.1
$7,500 - $9,999	89.7	91.2	90.9	92.3	85.5	86.9	88.2	90.5
$10,000 - $12,499	91.6	92.6	92.2	93.2	87.8	89.4	87.9	89.3
$12,500 - $14,999	92.0	93.0	92.5	93.7	88.9	89.7	89.4	90.3
$15,000 - $19,999	93.6	94.8	94.7	95.6	88.9	90.8	90.6	91.4
$20,000 - $24,999	94.0	94.9	94.7	95.5	90.1	91.2	92.1	93.2
$25,000 - $29,999	95.8	96.5	96.2	96.8	94.2	94.8	93.3	93.5
$30,000 - $34,999	96.7	97.4	96.9	97.7	94.2	94.6	95.4	96.3
$35,000 - $39,999	98.0	98.5	98.3	98.8	96.0	96.3	98.6	98.6
$40,000 - $49,999	98.0	98.5	97.9	98.4	98.4	99.2	95.9	96.4
$50,000 - $59,999	98.6	99.1	98.8	99.2	97.4	98.2	97.5	98.3
$60,000 - $74,999	98.8	99.2	98.8	99.3	98.1	98.1	97.3	97.9
$75,000 +	99.3	99.6	99.4	99.6	99.3	99.6	98.8	99.1

Table 6.7
Percentage of Households with a Telephone by Income

	RACE						HISPANIC ORIGIN	
	TOTAL		WHITE		BLACK			
	Unit	Avail	Unit	Avail	Unit	Avail	Unit	Avail
JULY 2003								
TOTAL	95.2	96.1	96.0	96.8	90.5	91.8	91.4	92.7
UNDER $5,000	80.4	84.3	83.3	86.7	73.5	78.6	74.3	76.9
$5,000 - $7,499	85.8	87.6	86.4	87.8	83.2	85.9	81.7	83.6
$7,500 - $9,999	89.9	92.0	90.8	92.5	87.1	90.6	87.9	89.4
$10,000 - $12,499	89.5	91.6	90.5	92.7	84.3	86.9	89.0	89.8
$12,500 - $14,999	91.8	93.0	92.8	93.7	85.9	88.1	89.5	91.5
$15,000 - $19,999	93.1	95.0	93.8	95.7	89.8	91.0	88.1	91.3
$20,000 - $24,999	94.2	95.2	94.9	95.8	90.2	91.1	90.5	93.1
$25,000 - $29,999	96.0	97.0	96.2	97.2	95.6	96.6	94.0	94.8
$30,000 - $34,999	96.7	97.6	97.0	98.0	93.9	94.4	95.0	95.6
$35,000 - $39,999	97.7	98.4	97.7	98.4	97.5	98.0	97.5	98.4
$40,000 - $49,999	97.9	98.4	98.2	98.7	95.8	96.6	96.6	97.5
$50,000 - $59,999	98.5	99.0	98.5	99.0	98.9	98.9	96.6	97.8
$60,000 - $74,999	98.9	99.2	99.1	99.3	97.9	98.3	100.0	100.0
$75,000 +	99.3	99.5	99.3	99.6	98.4	98.7	98.9	99.3
NOVEMBER 2003								
TOTAL	94.7	95.5	95.5	96.2	89.7	90.9	90.5	91.5
UNDER $5,000	79.4	82.6	80.5	83.7	74.8	78.1	71.2	76.0
$5,000 - $7,499	83.6	85.8	84.7	86.3	81.0	84.0	77.8	80.7
$7,500 - $9,999	89.1	91.1	89.8	91.0	85.9	90.2	84.1	84.1
$10,000 - $12,499	89.8	91.4	90.4	92.1	87.6	88.8	82.0	83.8
$12,500 - $14,999	91.4	93.0	92.2	93.9	87.4	88.8	85.5	87.0
$15,000 - $19,999	91.9	93.0	92.7	93.6	87.7	89.2	89.8	90.7
$20,000 - $24,999	94.0	94.7	94.1	94.9	92.5	93.4	92.9	93.9
$25,000 - $29,999	95.1	96.2	95.4	96.3	93.5	94.8	93.1	93.6
$30,000 - $34,999	96.1	96.7	96.3	97.0	93.7	94.1	94.5	94.8
$35,000 - $39,999	97.4	98.2	97.5	98.3	98.1	98.3	95.2	95.9
$40,000 - $49,999	97.8	98.4	98.1	98.7	95.7	96.4	96.2	97.3
$50,000 - $59,999	98.3	98.8	98.4	99.0	97.1	97.4	96.2	97.7
$60,000 - $74,999	98.5	98.9	98.6	99.0	97.8	98.2	97.6	98.7
$75,000 +	98.4	98.9	98.6	99.2	95.2	95.2	100.0	100.0
2003 ANNUAL AVERAGE								
TOTAL	95.1	96.0	95.9	96.6	90.4	91.6	91.4	92.5
UNDER $5,000	80.1	83.8	82.3	85.9	74.8	79.0	75.0	78.9
$5,000 - $7,499	85.3	87.2	85.9	87.6	82.6	85.0	80.2	82.1
$7,500 - $9,999	89.6	91.4	90.5	91.9	86.2	89.2	86.7	88.0
$10,000 - $12,499	90.3	91.9	91.0	92.7	86.6	88.4	86.3	87.6
$12,500 - $14,999	91.7	93.0	92.5	93.8	87.4	88.9	88.1	89.6
$15,000 - $19,999	92.9	94.3	93.7	95.0	88.8	90.3	89.5	91.1
$20,000 - $24,999	94.1	94.9	94.6	95.4	90.9	91.9	91.8	93.4
$25,000 - $29,999	95.6	96.6	95.9	96.8	94.4	95.4	93.5	94.0
$30,000 - $34,999	96.5	97.2	96.7	97.6	93.9	94.4	95.0	95.6
$35,000 - $39,999	97.7	98.4	97.8	98.5	97.2	97.5	97.1	97.6
$40,000 - $49,999	97.9	98.4	98.1	98.6	96.6	97.4	96.2	97.1
$50,000 - $59,999	98.5	99.0	98.6	99.1	97.8	98.2	96.8	97.9
$60,000 - $74,999	98.7	99.1	98.8	99.2	97.9	98.2	98.3	98.9
$75,000 +	99.0	99.3	99.1	99.5	97.6	97.8	99.2	99.5

Table 6.7
Percentage of Households with a Telephone by Income

	RACE						HISPANIC ORIGIN	
	TOTAL		WHITE		BLACK			
	Unit	Avail	Unit	Avail	Unit	Avail	Unit	Avail
MARCH 2004								
TOTAL	94.2	95.1	94.9	95.7	90.1	91.1	90.5	91.6
UNDER $5,000	80.1	83.4	82.1	85.1	76.9	79.8	74.9	76.7
$5,000 - $7,499	85.1	86.8	84.4	85.9	86.7	88.8	83.9	85.1
$7,500 - $9,999	88.1	89.4	89.2	90.5	82.8	84.2	85.5	87.7
$10,000 - $12,499	90.2	91.7	90.8	91.8	88.5	91.3	85.3	85.9
$12,500 - $14,999	90.8	92.8	91.9	93.8	87.9	89.8	88.0	90.1
$15,000 - $19,999	91.2	92.6	92.1	93.4	88.8	90.4	88.1	89.7
$20,000 - $24,999	94.2	95.1	94.7	95.5	90.9	91.7	89.8	90.5
$25,000 - $29,999	94.5	95.6	94.7	95.8	94.0	94.5	93.9	95.1
$30,000 - $34,999	95.8	96.6	96.3	97.0	93.7	94.6	94.5	95.5
$35,000 - $39,999	96.1	96.9	96.3	97.2	95.7	95.7	94.4	96.5
$40,000 - $49,999	96.7	97.4	96.8	97.6	95.2	95.2	93.6	95.2
$50,000 - $59,999	97.9	98.2	98.3	98.6	95.7	95.7	96.8	97.8
$60,000 - $74,999	97.4	97.8	97.7	98.1	96.5	96.5	98.4	98.4
$75,000 +	98.2	98.7	98.2	98.8	97.9	97.9	97.3	98.5

Table 6.8
Percentage of Households with a Telephone by Household Size

	RACE						HISPANIC ORIGIN	
	TOTAL		WHITE		BLACK			
	Unit	Avail	Unit	Avail	Unit	Avail	Unit	Avail
NOVEMBER 1983								
TOTAL	91.4	93.7	93.1	95.0	78.8	83.9	80.7	84.6
1 PERSON	87.5	91.3	90.2	93.7	71.2	77.1	73.8	82.0
2 - 3	93.3	95.0	94.5	95.9	82.5	87.8	80.7	84.3
4 - 5	92.4	94.2	93.6	95.0	83.1	87.3	83.4	86.2
6 +	86.6	88.9	90.5	92.2	74.5	78.5	81.0	84.0
1984 ANNUAL AVERAGE								
TOTAL	91.6	93.7	93.2	94.9	79.8	84.5	80.9	84.3
1 PERSON	88.3	91.8	90.3	93.4	74.9	80.7	72.9	79.4
2 - 3	93.2	94.9	94.5	95.9	82.3	86.8	82.0	85.2
4 - 5	92.5	94.0	93.9	95.1	81.8	85.7	83.9	86.2
6 +	86.9	88.8	89.8	91.1	76.3	80.1	79.2	81.8
1985 ANNUAL AVERAGE								
TOTAL	91.8	93.9	93.3	95.0	81.1	85.2	81.3	84.4
1 PERSON	87.6	91.2	89.9	93.1	73.6	79.8	71.9	78.5
2 - 3	93.5	95.0	94.5	95.8	84.9	87.9	83.6	86.0
4 - 5	94.2	95.3	95.2	96.1	87.6	90.4	85.6	87.0
6 +	90.3	91.8	92.8	93.6	81.3	84.9	85.6	86.1
1986 ANNUAL AVERAGE								
TOTAL	92.3	94.1	93.7	95.2	81.6	85.9	81.4	84.1
1 PERSON	88.1	91.4	90.4	93.2	75.4	81.0	73.9	79.3
2 - 3	94.0	95.3	95.0	96.1	85.3	88.9	83.1	85.4
4 - 5	94.4	95.3	95.4	96.1	87.9	90.4	85.5	86.7
6 +	90.1	91.5	92.9	93.5	77.8	82.8	83.3	84.1
1987 ANNUAL AVERAGE								
TOTAL	92.4	94.2	93.8	95.4	81.8	85.9	83.0	85.4
1 PERSON	89.5	92.7	91.3	94.1	77.8	83.1	79.5	83.5
2 - 3	93.9	95.3	95.1	96.3	83.9	87.3	83.8	86.3
4 - 5	93.0	94.5	94.3	95.4	83.6	87.4	84.4	86.4
6 +	87.4	89.1	89.8	91.0	77.4	81.5	80.6	81.6
1988 ANNUAL AVERAGE								
TOTAL	92.7	94.5	94.1	95.6	83.0	86.8	82.1	85.1
1 PERSON	88.4	91.7	90.6	93.5	76.4	82.0	74.4	79.5
2 - 3	94.5	95.7	95.4	96.4	86.8	89.7	84.2	86.9
4 - 5	94.9	95.8	95.8	96.5	89.0	90.7	84.4	85.6
6 +	92.8	94.3	93.7	94.9	87.2	90.6	86.1	88.0
1989 ANNUAL AVERAGE								
TOTAL	93.1	94.9	94.5	95.9	83.2	87.1	83.0	86.0
1 PERSON	90.0	93.0	91.9	94.6	79.1	83.8	75.5	81.3
2 - 3	94.5	95.8	95.6	96.7	85.8	89.3	84.3	87.3
4 - 5	94.5	95.5	95.7	96.4	85.7	88.8	86.9	88.5
6 +	90.5	92.0	92.7	93.8	82.4	85.8	84.9	86.5

Table 6.8
Percentage of Households with a Telephone by Household Size

	RACE						HISPANIC ORIGIN	
	TOTAL		WHITE		BLACK			
	Unit	Avail	Unit	Avail	Unit	Avail	Unit	Avail
1990 ANNUAL AVERAGE								
TOTAL	93.3	95.0	94.6	96.1	83.5	87.0	82.7	85.3
1 PERSON	90.9	93.7	92.5	95.1	80.2	84.8	76.2	80.5
2 - 3	94.7	96.0	95.8	96.9	86.0	89.0	84.2	86.7
4 - 5	93.6	95.0	95.0	96.1	84.0	87.1	84.6	86.8
6 +	87.8	89.6	90.2	91.5	78.5	81.8	80.6	81.8
1991 ANNUAL AVERAGE								
TOTAL	93.4	95.1	94.8	96.2	83.5	87.2	84.1	87.7
1 PERSON	91.1	93.9	92.8	95.3	79.8	84.9	77.7	83.3
2 - 3	94.9	96.2	96.0	97.1	85.8	88.9	86.2	88.4
4 - 5	93.7	95.0	95.1	96.1	84.3	87.4	85.1	87.5
6 +	88.8	90.4	90.5	91.8	81.0	83.9	82.0	83.3
1992 ANNUAL AVERAGE								
TOTAL	93.8	95.3	95.2	96.4	84.2	87.9	85.8	88.2
1 PERSON	91.8	94.1	93.4	95.4	81.4	86.1	81.3	85.4
2 - 3	95.1	96.3	96.2	97.2	86.1	89.2	86.3	88.9
4 - 5	93.9	95.2	95.3	96.2	84.4	88.0	87.4	89.2
6 +	89.9	91.4	91.7	92.7	82.8	85.4	85.7	86.6
1993 ANNUAL AVERAGE								
TOTAL	94.2	95.6	95.5	96.6	85.2	88.3	86.7	88.8
1 PERSON	92.3	94.6	93.9	95.8	82.5	86.8	81.9	86.4
2 - 3	95.3	96.4	96.3	97.2	87.1	89.6	87.3	89.1
4 - 5	94.5	95.6	95.9	96.7	85.7	88.3	88.4	90.2
6 +	89.9	91.5	92.0	93.0	81.2	84.9	85.7	87.1
1994 ANNUAL AVERAGE								
TOTAL	93.8	95.4	95.1	96.4	85.7	89.4	86.0	88.3
1 PERSON	91.8	94.2	93.4	95.4	82.2	86.7	82.1	85.9
2 - 3	95.0	96.2	96.0	97.0	87.9	91.1	86.6	88.9
4 - 5	94.2	95.6	95.5	96.6	86.6	89.9	88.1	89.5
6 +	89.4	91.7	91.3	93.1	82.3	86.9	83.4	85.9
1995 ANNUAL AVERAGE								
TOTAL	93.9	95.2	95.2	96.2	86.2	89.2	85.9	87.8
1 PERSON	91.6	93.4	93.2	94.6	82.1	85.9	80.6	82.7
2 - 3	95.2	96.1	96.2	96.9	88.2	90.7	86.4	88.2
4 - 5	94.5	95.6	95.6	96.5	87.9	90.5	88.0	89.8
6 +	90.4	92.3	92.0	93.6	84.4	87.8	85.2	87.1
1996 ANNUAL AVERAGE								
TOTAL	93.9	95.0	94.9	95.8	87.3	89.8	86.4	88.0
1 PERSON	91.5	93.1	92.7	94.2	83.8	86.5	80.5	83.4
2 - 3	95.2	96.1	96.1	96.7	88.9	91.5	87.5	88.9
4 - 5	94.5	95.5	95.3	96.1	88.9	91.3	87.8	89.5
6 +	89.8	91.1	91.1	92.1	84.6	87.5	85.4	86.5

Table 6.8
Percentage of Households with a Telephone by Household Size

	RACE						HISPANIC ORIGIN	
	TOTAL		WHITE		BLACK			
	Unit	Avail	Unit	Avail	Unit	Avail	Unit	Avail
1997 ANNUAL AVERAGE								
TOTAL	93.9	95.0	95.0	95.9	86.9	89.5	86.7	88.6
1 PERSON	91.4	93.1	92.8	94.3	83.3	86.3	80.1	83.7
2 - 3	95.0	96.0	95.9	96.6	89.2	91.4	87.6	89.4
4 - 5	94.8	95.8	95.9	96.6	87.9	90.5	89.1	90.3
6 +	90.3	91.7	91.9	92.9	83.0	86.2	85.7	87.6
1998 ANNUAL AVERAGE								
TOTAL	94.1	95.2	95.1	96.0	87.9	89.7	88.4	90.0
1 PERSON	91.4	92.9	92.9	94.3	82.8	85.2	81.9	84.5
2 - 3	95.4	96.2	96.1	96.8	90.5	92.1	89.5	91.0
4 - 5	94.9	95.7	95.7	96.4	89.5	90.9	89.9	91.3
6 +	91.8	92.9	92.7	93.6	87.9	89.9	88.4	89.4
1999 ANNUAL AVERAGE								
TOTAL	94.2	95.0	95.2	95.9	87.7	89.6	89.9	90.9
1 PERSON	90.9	92.4	92.6	93.8	82.1	84.9	82.7	84.4
2 - 3	95.4	96.1	96.1	96.7	90.3	91.8	90.1	91.3
4 - 5	95.6	96.2	96.4	96.9	90.6	92.0	92.5	93.4
6 +	92.2	93.4	93.4	94.4	85.9	88.5	90.3	90.8
2000 ANNUAL AVERAGE								
TOTAL	94.4	95.2	95.2	95.9	89.3	90.7	90.5	91.6
1 PERSON	91.5	92.8	92.8	94.0	84.4	86.5	84.0	86.2
2 - 3	95.4	96.1	96.0	96.6	91.0	92.1	90.5	91.6
4 - 5	95.6	96.2	96.2	96.7	91.7	92.9	92.6	93.4
6 +	93.4	94.4	93.8	94.7	91.5	92.7	92.1	93.0
MARCH 2001								
TOTAL	94.6	95.4	95.3	96.1	89.5	91.0	91.7	92.5
1 PERSON	91.6	93.0	92.7	94.0	85.5	87.2	87.2	88.9
2 - 3	95.5	96.1	96.2	96.7	90.4	92.1	92.6	93.2
4 - 5	96.2	96.7	96.7	97.2	93.0	94.0	92.8	93.4
6 +	94.0	94.6	94.7	95.3	90.4	90.9	91.0	91.6
JULY 2001								
TOTAL	95.1	95.9	95.8	96.5	90.3	91.8	91.3	92.5
1 PERSON	92.5	93.8	93.7	94.9	85.6	87.8	84.4	86.7
2 - 3	96.0	96.5	96.5	96.9	92.7	93.7	90.2	91.5
4 - 5	96.4	97.1	97.1	97.7	91.2	92.7	95.1	96.0
6 +	94.3	95.1	94.7	95.2	92.6	95.0	92.9	93.3
NOVEMBER 2001								
TOTAL	94.9	95.8	95.6	96.5	90.3	91.5	90.8	92.2
1 PERSON	92.0	93.5	93.0	94.4	86.3	88.3	83.0	85.6
2 - 3	95.9	96.6	96.5	97.1	92.0	93.1	90.9	92.0
4 - 5	96.2	97.0	96.7	97.6	92.4	92.9	93.4	94.7
6 +	94.4	95.2	95.0	95.8	90.9	92.0	92.6	93.3

Table 6.8
Percentage of Households with a Telephone by Household Size

	RACE						HISPANIC ORIGIN	
	TOTAL		WHITE		BLACK			
	Unit	Avail	Unit	Avail	Unit	Avail	Unit	Avail
2001 ANNUAL AVERAGE								
TOTAL	94.9	95.7	95.6	96.4	90.0	91.4	91.3	92.4
1 PERSON	92.0	93.4	93.1	94.4	85.8	87.8	84.9	87.1
2 - 3	95.8	96.4	96.4	96.9	91.7	93.0	91.2	92.2
4 - 5	96.3	96.9	96.8	97.5	92.2	93.2	93.8	94.7
6 +	94.2	95.0	94.8	95.4	91.3	92.6	92.2	92.7
MARCH 2002								
TOTAL	95.5	96.3	96.3	97.0	90.8	92.1	91.8	92.9
1 PERSON	93.0	94.2	94.3	95.3	86.3	88.2	87.2	88.5
2 - 3	96.4	97.1	97.1	97.6	92.5	93.3	91.7	92.8
4 - 5	96.7	97.3	97.1	97.7	93.3	94.4	93.6	94.6
6 +	95.3	96.1	95.6	96.2	93.8	95.0	93.1	93.9
JULY 2002								
TOTAL	95.1	96.0	96.0	96.7	89.9	91.6	90.7	92.0
1 PERSON	92.5	93.8	93.7	95.0	85.7	87.6	84.9	86.3
2 - 3	96.1	96.7	96.8	97.3	91.4	93.0	90.6	92.1
4 - 5	96.4	97.2	97.0	97.6	92.9	94.6	93.3	94.2
6 +	94.3	95.3	94.7	95.6	90.2	92.3	91.3	93.1
NOVEMBER 2002								
TOTAL	95.3	96.2	96.2	96.9	89.7	91.2	92.7	93.7
1 PERSON	92.7	93.9	94.0	95.2	85.2	86.7	87.9	89.7
2 - 3	96.2	96.9	96.9	97.5	91.4	93.1	92.3	93.2
4 - 5	96.7	97.3	97.3	97.8	92.2	93.2	94.6	95.6
6 +	95.2	95.8	96.0	96.4	92.3	92.9	94.8	95.4
2002 ANNUAL AVERAGE								
TOTAL	95.3	96.2	96.2	96.9	90.1	91.6	91.7	92.9
1 PERSON	92.7	94.0	94.0	95.2	85.7	87.5	86.7	88.2
2 - 3	96.2	96.9	96.9	97.5	91.8	93.1	91.5	92.7
4 - 5	96.6	97.3	97.1	97.7	92.8	94.1	93.8	94.8
6 +	94.9	95.7	95.4	96.1	92.1	93.4	93.1	94.1
MARCH 2003								
TOTAL	95.5	96.3	96.2	96.9	91.0	92.1	92.3	93.2
1 PERSON	92.6	93.8	93.7	94.9	86.4	87.7	84.5	87.0
2 - 3	96.6	97.2	97.2	97.7	92.7	93.7	93.1	93.7
4 - 5	97.0	97.4	97.4	97.8	93.9	94.6	95.0	95.3
6 +	94.2	95.2	94.5	95.4	92.5	94.1	91.8	93.7
JULY 2003								
TOTAL	95.2	96.1	96.0	96.8	90.5	91.8	91.4	92.7
1 PERSON	92.1	93.4	93.3	94.6	85.1	86.7	84.1	86.1
2 - 3	96.3	97.1	96.9	97.6	92.4	93.6	91.5	93.2
4 - 5	96.9	97.5	97.3	97.9	94.0	95.1	94.1	95.0
6 +	95.3	95.7	95.8	96.0	92.1	93.6	93.7	93.7

Table 6.8
Percentage of Households with a Telephone by Household Size

	RACE						HISPANIC ORIGIN	
	TOTAL		WHITE		BLACK			
	Unit	Avail	Unit	Avail	Unit	Avail	Unit	Avail
NOVEMBER 2003								
TOTAL	94.7	95.5	95.5	96.2	89.7	90.9	90.5	91.5
1 PERSON	91.7	93.1	93.0	94.3	84.4	85.9	82.3	84.4
2 - 3	95.7	96.4	96.4	96.9	91.6	92.7	91.3	92.3
4 - 5	96.2	96.8	96.6	97.1	93.4	94.4	92.8	93.4
6 +	93.7	94.4	94.6	95.3	89.8	90.8	92.0	92.8
2003 ANNUAL AVERAGE								
TOTAL	95.1	96.0	95.9	96.6	90.4	91.6	91.4	92.5
1 PERSON	92.1	93.4	93.3	94.6	85.3	86.8	83.6	85.8
2 - 3	96.2	96.9	96.8	97.4	92.2	93.3	92.0	93.1
4 - 5	96.7	97.2	97.1	97.6	93.8	94.7	94.0	94.6
6 +	94.4	95.1	95.0	95.6	91.5	92.8	92.5	93.4
MARCH 2004								
TOTAL	94.2	95.1	94.9	95.7	90.1	91.1	90.5	91.6
1 PERSON	90.8	92.1	92.1	93.4	84.2	85.6	82.8	85.0
2 - 3	95.4	96.1	95.9	96.6	92.4	92.9	91.6	92.9
4 - 5	95.8	96.2	96.0	96.4	93.5	94.5	92.4	93.1
6+	94.7	95.3	94.7	95.2	93.2	94.8	91.5	92.5

Table 6.9
Percentage of Households with a Telephone by Householder's Age

	RACE						HISPANIC ORIGIN	
	TOTAL		WHITE		BLACK			
	Unit	Avail	Unit	Avail	Unit	Avail	Unit	Avail
NOVEMBER 1983								
TOTAL HOUSEHOLDS	91.4	93.7	93.1	95.0	78.8	83.9	80.7	84.6
16-24 YRS OLD	76.6	84.1	80.2	86.2	49.9	68.2	64.9	71.9
25-54 YRS OLD	91.5	93.7	93.4	95.2	78.7	83.3	81.8	85.6
55-59 YRS OLD	95.0	96.1	96.1	97.0	86.3	88.5	89.3	89.3
60-64 YRS OLD	95.5	96.4	96.4	97.2	89.5	90.7	87.3	90.2
65-69 YRS OLD	95.5	96.2	96.5	97.0	87.2	89.0	90.7	90.7
70-99 YRS OLD	95.4	96.5	96.0	97.0	90.1	92.3	85.5	89.1
1984 ANNUAL AVERAGE								
TOTAL HOUSEHOLDS	91.6	93.7	93.2	94.9	79.8	84.5	80.9	84.3
16-24 YRS OLD	77.0	83.6	79.6	85.4	58.2	70.8	60.9	69.2
25-54 YRS OLD	91.7	93.7	93.4	95.1	79.6	84.1	83.1	85.7
55-59 YRS OLD	94.9	96.1	96.1	97.1	86.6	89.2	87.1	90.1
60-64 YRS OLD	94.9	96.0	96.0	97.0	86.6	88.8	87.1	89.1
65-69 YRS OLD	96.2	96.8	97.1	97.6	87.9	89.9	90.2	91.5
70-99 YRS OLD	95.3	96.5	96.0	97.1	88.2	90.9	84.4	87.6
1985 ANNUAL AVERAGE								
TOTAL HOUSEHOLDS	91.8	93.9	93.3	95.0	81.1	85.2	81.3	84.4
16-24 YRS OLD	77.9	83.8	80.3	85.8	60.0	69.4	64.8	70.8
25-54 YRS OLD	91.9	93.9	93.5	95.2	80.7	85.0	82.5	85.2
55-59 YRS OLD	94.9	96.0	95.8	96.8	87.8	90.0	87.4	89.2
60-64 YRS OLD	94.9	95.9	95.8	96.5	88.4	90.2	89.7	91.3
65-69 YRS OLD	95.9	96.8	96.8	97.5	88.2	90.9	89.1	91.7
70-99 YRS OLD	95.5	96.6	96.2	97.3	89.1	90.7	87.6	90.9
1986 ANNUAL AVERAGE								
TOTAL HOUSEHOLDS	92.3	94.1	93.7	95.2	81.6	85.9	81.4	84.1
16-24 YRS OLD	79.0	84.4	81.5	85.9	59.8	72.2	63.4	67.4
25-54 YRS OLD	92.2	94.0	93.8	95.3	81.1	85.2	82.9	85.5
55-59 YRS OLD	95.2	96.3	96.1	97.0	88.0	91.3	87.6	90.4
60-64 YRS OLD	95.4	96.2	96.2	97.0	88.9	90.4	89.1	90.3
65-69 YRS OLD	95.8	96.7	96.7	97.4	88.4	90.6	90.4	91.9
70-99 YRS OLD	96.0	97.0	96.5	97.4	91.3	92.9	87.5	89.8
1987 ANNUAL AVERAGE								
TOTAL HOUSEHOLDS	92.4	94.2	93.8	95.4	81.8	85.9	83.0	85.4
16-24 YRS OLD	78.9	84.4	81.4	86.1	61.8	72.3	65.2	70.8
25-54 YRS OLD	92.3	94.2	93.9	95.4	81.4	85.5	84.4	86.5
55-59 YRS OLD	95.2	96.2	96.4	97.2	87.0	89.6	89.1	90.7
60-64 YRS OLD	95.7	96.4	96.6	97.3	88.0	90.2	90.9	92.0
65-69 YRS OLD	95.9	96.7	97.0	97.5	87.1	89.3	88.8	88.8
70-99 YRS OLD	96.0	97.0	96.5	97.5	91.9	93.0	91.6	93.1
1988 ANNUAL AVERAGE								
TOTAL HOUSEHOLDS	92.7	94.5	94.1	95.6	83.0	86.8	82.1	85.1
16-24 YRS OLD	80.2	85.1	82.3	86.8	65.6	73.5	64.0	70.9
25-54 YRS OLD	92.6	94.4	94.1	95.6	82.2	86.3	83.5	86.1
55-59 YRS OLD	95.1	96.4	96.1	97.2	88.3	91.0	88.5	89.9
60-64 YRS OLD	95.3	96.2	96.3	97.0	87.6	89.9	87.3	90.0
65-69 YRS OLD	96.4	97.1	97.2	97.7	89.6	92.0	89.6	91.2
70-99 YRS OLD	96.2	97.5	96.7	97.9	92.3	93.9	92.2	94.3

Table 6.9
Percentage of Households with a Telephone by Householder's Age

	RACE						HISPANIC ORIGIN	
	TOTAL		WHITE		BLACK			
	Unit	Avail	Unit	Avail	Unit	Avail	Unit	Avail
1989 ANNUAL AVERAGE								
TOTAL HOUSEHOLDS	93.1	94.9	94.5	95.9	83.2	87.1	83.0	86.0
16-24 YRS OLD	80.5	85.9	82.9	87.7	65.3	75.2	64.8	72.3
25-54 YRS OLD	92.7	94.6	94.3	95.8	82.2	86.4	83.6	86.5
55-59 YRS OLD	95.4	96.5	96.4	97.4	88.7	90.7	90.1	91.2
60-64 YRS OLD	95.7	96.7	96.6	97.3	89.2	91.6	89.8	90.0
65-69 YRS OLD	96.3	97.0	97.1	97.7	90.3	91.9	88.8	91.0
70-99 YRS OLD	96.4	97.4	97.1	97.9	91.1	92.6	89.8	92.0
1990 ANNUAL AVERAGE								
TOTAL HOUSEHOLDS	93.3	95.0	94.6	96.1	83.5	87.0	82.7	85.3
16-24 YRS OLD	81.2	86.5	83.6	88.2	66.4	75.3	67.8	73.5
25-54 YRS OLD	92.6	94.5	94.1	95.7	82.4	86.1	82.0	84.6
55-59 YRS OLD	95.4	96.4	96.5	97.4	87.3	89.6	89.9	90.7
60-64 YRS OLD	96.2	96.9	97.1	97.6	89.7	91.6	90.6	91.1
65-69 YRS OLD	96.3	97.1	97.0	97.8	90.7	91.7	90.7	92.5
70-99 YRS OLD	96.9	97.8	97.4	98.3	91.9	93.3	93.2	94.1
1991 ANNUAL AVERAGE								
TOTAL HOUSEHOLDS	93.4	95.1	94.8	96.2	83.5	87.2	84.1	86.7
16-24 YRS OLD	81.0	86.1	83.4	88.0	65.7	74.5	68.5	73.9
25-54 YRS OLD	92.7	94.6	94.3	95.8	82.3	86.3	84.1	86.7
55-59 YRS OLD	95.5	96.7	96.5	97.5	88.0	90.9	89.8	90.5
60-64 YRS OLD	95.9	96.9	96.9	97.6	88.5	90.8	88.3	90.4
65-69 YRS OLD	96.7	97.5	97.5	98.2	89.8	91.8	92.9	94.0
70-99 YRS OLD	97.3	98.1	97.8	98.6	92.8	93.5	92.1	94.0
1992 ANNUAL AVERAGE								
TOTAL HOUSEHOLDS	93.8	95.3	95.2	96.4	84.2	87.9	85.8	88.2
15-24 YRS OLD	82.0	87.4	85.0	89.6	64.2	74.1	72.8	80.4
25-54 YRS OLD	93.1	94.8	94.6	95.9	82.9	87.0	85.5	87.7
55-59 YRS OLD	96.0	96.8	97.0	97.5	89.6	91.9	91.5	92.3
60-64 YRS OLD	96.3	97.1	97.0	97.7	91.2	92.6	89.3	91.2
65-69 YRS OLD	96.6	97.3	97.5	98.0	89.8	92.0	92.0	92.4
70-99 YRS OLD	97.5	98.0	98.0	98.5	93.1	94.0	94.2	95.0
1993 ANNUAL AVERAGE								
TOTAL HOUSEHOLDS	94.2	95.6	95.5	96.6	85.2	88.3	86.7	88.8
15-24 YRS OLD	83.3	87.3	85.7	89.2	70.1	77.3	71.8	76.3
25-54 YRS OLD	93.5	95.1	95.0	96.3	83.5	87.0	86.4	88.7
55-59 YRS OLD	95.9	96.8	96.7	97.5	90.0	92.2	91.3	92.1
60-64 YRS OLD	97.0	97.6	97.7	98.3	91.9	93.3	92.5	93.7
65-69 YRS OLD	97.0	97.6	97.5	98.1	92.8	93.5	92.9	93.9
70-99 YRS OLD	97.6	98.2	98.0	98.6	93.2	94.1	94.7	95.4
1994 ANNUAL AVERAGE								
TOTAL HOUSEHOLDS	93.8	95.4	95.1	96.4	85.7	89.4	86.0	88.3
15-24 YRS OLD	84.3	89.2	86.1	90.4	74.0	83.0	71.8	77.1
25-54 YRS OLD	93.3	95.0	94.7	96.0	84.8	88.7	86.1	88.4
55-59 YRS OLD	95.6	96.6	96.3	97.2	90.7	92.9	89.4	91.1
60-64 YRS OLD	96.3	97.2	97.1	97.9	90.1	91.9	91.8	92.4
65-69 YRS OLD	96.7	97.3	97.3	97.8	91.8	93.2	93.3	93.5
70-99 YRS OLD	96.7	97.6	97.2	98.1	91.7	93.1	92.3	93.7

Table 6.9
Percentage of Households with a Telephone by Householder's Age

	RACE						HISPANIC ORIGIN	
	TOTAL		WHITE		BLACK			
	Unit	Avail	Unit	Avail	Unit	Avail	Unit	Avail
1995 ANNUAL AVERAGE								
TOTAL HOUSEHOLDS	93.9	95.2	95.2	96.2	86.2	89.2	85.9	87.8
15-24 YRS OLD	84.6	88.5	87.0	90.2	73.2	80.6	74.8	78.0
25-54 YRS OLD	93.6	94.9	95.0	96.0	85.4	88.5	86.1	88.0
55-59 YRS OLD	95.7	96.4	96.2	96.8	92.5	93.9	88.6	90.0
60-64 YRS OLD	95.8	96.5	96.3	96.9	91.7	93.4	90.0	90.9
65-69 YRS OLD	96.4	96.8	96.9	97.4	92.2	93.1	91.2	92.6
70-99 YRS OLD	96.4	97.1	97.0	97.5	91.4	92.8	90.4	92.1
1996 ANNUAL AVERAGE								
TOTAL HOUSEHOLDS	93.9	95.0	94.9	95.8	87.3	89.8	86.4	88.0
15-24 YRS OLD	84.9	88.4	86.8	89.6	74.5	81.2	72.9	76.4
25-54 YRS OLD	93.5	94.8	94.6	95.6	86.6	89.4	87.1	88.8
55-59 YRS OLD	95.7	96.3	96.3	96.8	91.0	92.5	90.3	90.7
60-64 YRS OLD	95.7	96.2	96.3	96.8	92.0	93.0	88.2	88.8
65-69 YRS OLD	95.8	96.3	96.4	96.8	92.5	93.3	89.5	90.4
70-99 YRS OLD	96.5	97.0	96.8	97.3	93.5	94.3	90.9	92.3
1997 ANNUAL AVERAGE								
TOTAL HOUSEHOLDS	93.9	95.0	95.0	95.9	86.9	89.5	86.7	88.6
15-24 YRS OLD	84.9	88.8	86.7	90.1	74.9	81.6	75.0	79.4
25-54 YRS OLD	93.6	94.8	94.7	95.7	86.3	89.0	87.1	88.9
55-59 YRS OLD	95.4	96.1	96.4	96.9	89.2	90.8	90.1	92.2
60-64 YRS OLD	96.0	96.5	96.6	97.0	92.1	92.7	90.6	91.2
65-69 YRS OLD	96.2	96.7	96.7	97.1	92.6	93.8	90.9	92.4
70-99 YRS OLD	96.2	96.7	96.6	97.1	93.0	93.7	90.3	91.3
1998 ANNUAL AVERAGE								
TOTAL HOUSEHOLDS	94.1	95.2	95.1	96.0	87.9	89.7	88.4	90.0
15-24 YRS OLD	87.0	89.8	88.4	91.0	79.9	83.8	80.0	83.5
25-54 YRS OLD	93.8	94.9	94.8	95.8	87.2	89.2	88.5	89.9
55-59 YRS OLD	95.6	96.2	96.2	96.8	91.5	92.5	91.4	92.8
60-64 YRS OLD	95.8	96.3	96.5	97.0	91.8	92.8	91.2	92.6
65-69 YRS OLD	95.7	96.3	96.5	97.0	90.2	90.7	95.1	95.8
70-99 YRS OLD	96.3	96.8	96.7	97.1	93.1	93.8	91.0	91.9
1999 ANNUAL AVERAGE								
TOTAL HOUSEHOLDS	94.2	95.0	95.2	95.9	87.7	89.6	89.9	90.9
15-24 YRS OLD	86.4	88.9	88.2	90.2	77.5	82.3	81.0	83.1
25-54 YRS OLD	94.0	94.9	95.1	95.9	87.5	89.5	90.2	91.3
55-59 YRS OLD	95.7	96.3	96.4	96.9	90.5	91.5	93.1	94.3
60-64 YRS OLD	95.7	96.2	96.4	96.8	90.9	92.0	92.2	92.8
65-69 YRS OLD	95.9	96.3	96.6	97.0	90.0	91.1	94.1	94.8
70-99 YRS OLD	95.8	96.3	96.2	96.7	92.2	92.8	92.4	93.1
2000 ANNUAL AVERAGE								
TOTAL HOUSEHOLDS	94.4	95.2	95.2	95.9	89.3	90.7	90.5	91.6
15-24 YRS OLD	87.8	90.1	89.0	91.3	81.2	84.1	81.9	84.4
25-54 YRS OLD	94.2	95.1	95.1	95.9	89.2	90.7	91.1	92.1
55-59 YRS OLD	95.8	96.3	96.2	96.7	91.8	92.5	91.1	92.0
60-64 YRS OLD	95.8	96.2	96.5	96.7	91.2	92.0	92.3	93.2
65-69 YRS OLD	95.8	96.1	96.3	96.5	92.8	93.2	94.5	94.7
70-99 YRS OLD	95.7	96.1	96.1	96.5	91.6	92.4	92.1	92.7

Table 6.9
Percentage of Households with a Telephone by Householder's Age

	RACE						HISPANIC ORIGIN	
	TOTAL		WHITE		BLACK			
	Unit	Avail	Unit	Avail	Unit	Avail	Unit	Avail
MARCH 2001								
TOTAL HOUSEHOLDS	94.6	95.4	95.3	96.1	89.5	91.0	91.7	92.5
15-24 YRS OLD	88.6	90.9	89.3	91.4	84.7	88.0	84.1	85.6
25-54 YRS OLD	94.4	95.2	95.3	96.0	88.9	90.5	92.0	92.7
55-59 YRS OLD	96.4	96.9	96.7	97.2	93.5	94.3	96.6	98.1
60-64 YRS OLD	95.9	96.4	96.6	96.9	91.1	92.8	96.4	96.4
65-69 YRS OLD	96.1	96.5	96.6	96.9	92.8	93.4	93.3	94.0
70-99 YRS OLD	95.7	96.2	96.2	96.7	92.4	93.2	91.6	91.7
JULY 2001								
TOTAL HOUSEHOLDS	95.1	95.9	95.8	96.5	90.3	91.8	91.3	92.5
15-24 YRS OLD	90.1	91.8	90.2	91.8	89.4	91.5	86.1	87.9
25-54 YRS OLD	94.8	95.7	95.7	96.4	89.1	90.9	91.5	92.8
55-59 YRS OLD	96.4	96.9	96.9	97.4	92.5	93.4	93.3	94.4
60-64 YRS OLD	96.7	96.9	97.0	97.1	95.0	95.7	94.0	94.8
65-69 YRS OLD	97.1	97.5	97.7	98.0	94.1	94.9	96.1	96.1
70-99 YRS OLD	96.5	96.9	96.9	97.3	92.8	93.4	90.3	91.0
NOVEMBER 2001								
TOTAL HOUSEHOLDS	94.9	95.8	95.6	96.5	90.3	91.5	90.8	92.2
15-24 YRS OLD	87.8	90.2	88.7	91.2	82.8	84.8	80.2	83.2
25-54 YRS OLD	94.8	95.8	95.5	96.5	90.3	91.5	91.8	93.1
55-59 YRS OLD	96.3	96.8	96.7	97.1	93.4	95.2	89.9	90.4
60-64 YRS OLD	96.0	96.5	96.5	96.9	92.9	93.7	92.8	93.7
65-69 YRS OLD	95.9	96.4	96.9	97.3	89.0	89.8	92.9	92.9
70-99 YRS OLD	96.7	97.2	97.0	97.6	94.3	94.6	93.8	95.2
2001 ANNUAL AVERAGE								
TOTAL HOUSEHOLDS	94.9	95.7	95.6	96.4	90.0	91.4	91.3	92.4
15-24 YRS OLD	88.8	91.0	89.4	91.5	85.6	88.1	83.5	85.6
25-54 YRS OLD	94.7	95.6	95.5	96.3	89.4	91.0	91.8	92.9
55-59 YRS OLD	96.4	96.9	96.8	97.2	93.1	94.3	93.3	94.3
60-64 YRS OLD	96.2	96.6	96.7	97.0	93.0	94.1	94.4	95.0
65-69 YRS OLD	96.4	96.8	97.1	97.4	92.0	92.7	94.1	94.3
70-99 YRS OLD	96.3	96.8	96.7	97.2	93.2	93.7	91.9	92.6
MARCH 2002								
TOTAL HOUSEHOLDS	95.5	96.3	96.3	97.0	90.8	92.1	91.8	92.9
15-24 YRS OLD	89.8	92.0	91.4	93.7	82.3	84.7	88.8	91.1
25-54 YRS OLD	95.2	96.0	96.0	96.7	90.3	91.6	91.7	92.8
55-59 YRS OLD	97.0	97.7	97.4	98.1	94.5	95.4	94.4	95.5
60-64 YRS OLD	96.8	97.2	97.1	97.6	95.0	95.3	92.3	93.0
65-69 YRS OLD	97.8	97.9	97.9	98.0	96.6	96.8	91.6	91.6
70-99 YRS OLD	97.1	97.5	97.6	97.9	94.3	95.2	95.0	95.6
JULY 2002								
TOTAL HOUSEHOLDS	95.1	96.0	96.0	96.7	89.9	91.6	90.7	92.0
15-24 YRS OLD	87.2	89.8	88.0	90.4	83.1	87.0	80.0	82.5
25-54 YRS OLD	94.8	95.8	95.8	96.6	89.6	91.4	91.6	92.9
55-59 YRS OLD	96.6	97.0	97.3	97.6	90.8	91.6	91.2	92.2
60-64 YRS OLD	96.8	97.4	97.2	97.7	94.5	95.8	89.2	90.2
65-69 YRS OLD	97.5	97.9	98.1	98.3	93.9	94.7	96.9	96.9
70-99 YRS OLD	97.0	97.4	97.5	97.8	92.9	93.8	93.5	93.8

Table 6.9
Percentage of Households with a Telephone by Householder's Age

	RACE						HISPANIC ORIGIN	
	TOTAL		WHITE		BLACK			
	Unit	Avail	Unit	Avail	Unit	Avail	Unit	Avail
NOVEMBER 2002								
TOTAL HOUSEHOLDS	95.3	96.2	96.2	96.9	89.7	91.2	92.7	93.7
15-24 YRS OLD	88.4	91.1	89.0	91.5	84.8	88.5	83.9	86.5
25-54 YRS OLD	95.1	95.9	96.0	96.7	89.0	90.4	92.8	93.9
55-59 YRS OLD	96.8	97.4	97.5	98.0	91.2	92.6	96.0	96.0
60-64 YRS OLD	97.0	97.5	97.4	97.9	94.8	95.2	97.4	97.4
65-69 YRS OLD	97.2	97.5	98.0	98.1	92.3	94.3	96.7	96.7
70-99 YRS OLD	97.4	97.8	97.9	98.3	93.8	94.1	96.2	96.6
2002 ANNUAL AVERAGE								
TOTAL HOUSEHOLDS	95.3	96.2	96.2	96.9	90.1	91.6	91.7	92.9
15-24 YRS OLD	88.5	91.0	89.5	91.9	83.4	86.7	84.2	86.7
25-54 YRS OLD	95.0	95.9	95.9	96.7	89.6	91.1	92.0	93.2
55-59 YRS OLD	96.8	97.4	97.4	97.9	92.2	93.2	93.9	94.6
60-64 YRS OLD	96.9	97.4	97.2	97.7	94.8	95.4	93.0	93.5
65-69 YRS OLD	97.5	97.8	98.0	98.1	94.3	95.3	95.1	95.1
70-99 YRS OLD	97.2	97.6	97.7	98.0	93.7	94.4	94.9	95.3
MARCH 2003								
TOTAL HOUSEHOLDS	95.5	96.3	96.2	96.9	91.0	92.1	92.3	93.2
15-24 YRS OLD	90.4	92.4	91.4	93.2	87.6	90.1	88.1	89.8
25-54 YRS OLD	95.1	95.9	95.9	96.6	90.2	91.4	92.6	93.5
55-59 YRS OLD	96.9	97.4	97.3	97.7	93.6	94.6	93.3	93.7
60-64 YRS OLD	97.3	97.6	97.9	98.2	92.7	93.1	93.7	94.1
65-69 YRS OLD	97.0	97.4	97.7	98.0	92.3	92.3	94.2	94.2
70-99 YRS OLD	97.2	97.6	97.5	97.8	95.0	95.2	92.0	93.8
JULY 2003								
TOTAL HOUSEHOLDS	95.2	96.1	96.0	96.8	90.5	91.8	91.4	92.7
15-24 YRS OLD	86.9	89.8	87.6	90.0	83.0	87.2	83.7	86.6
25-54 YRS OLD	95.1	96.0	95.8	96.7	90.4	91.5	91.8	93.1
55-59 YRS OLD	96.7	97.2	97.1	97.6	94.4	94.9	92.5	94.5
60-64 YRS OLD	96.6	97.3	97.4	98.0	90.3	92.0	96.5	96.7
65-69 YRS OLD	97.4	97.7	97.8	98.0	95.9	95.9	93.8	93.8
70-99 YRS OLD	97.1	97.5	97.7	98.0	91.7	93.0	92.9	93.3
NOVEMBER 2003								
TOTAL HOUSEHOLDS	94.7	95.5	95.5	96.2	89.7	90.9	90.5	91.5
15-24 YRS OLD	86.5	89.0	87.7	89.9	80.1	83.6	83.2	85.4
25-54 YRS OLD	94.3	95.2	95.0	95.9	89.5	90.7	91.1	91.9
55-59 YRS OLD	96.9	97.4	97.5	98.0	93.3	93.3	92.1	93.3
60-64 YRS OLD	96.5	97.0	97.2	97.6	93.3	93.9	93.5	94.0
65-69 YRS OLD	96.7	97.0	97.4	97.6	91.4	91.7	94.8	95.9
70-99 YRS OLD	97.0	97.4	97.4	97.8	93.5	94.0	90.7	91.8
2003 ANNUAL AVERAGE								
TOTAL HOUSEHOLDS	95.1	96.0	95.9	96.6	90.4	91.6	91.4	92.5
15-24 YRS OLD	87.9	90.4	88.9	91.0	83.6	87.0	85.0	87.3
25-54 YRS OLD	94.8	95.7	95.6	96.4	90.0	91.2	91.8	92.8
55-59 YRS OLD	96.8	97.3	97.3	97.8	93.8	94.3	92.6	93.8
60-64 YRS OLD	96.8	97.3	97.5	97.9	92.1	93.0	94.6	94.9
65-69 YRS OLD	97.0	97.4	97.6	97.9	93.2	93.3	94.3	94.6
70-99 YRS OLD	97.1	97.5	97.5	97.9	93.4	94.1	91.9	93.0

Table 6.9
Percentage of Households with a Telephone by Householder's Age

	RACE						HISPANIC ORIGIN	
	TOTAL		WHITE		BLACK			
	Unit	Avail	Unit	Avail	Unit	Avail	Unit	Avail
MARCH 2004								
TOTAL HOUSEHOLDS	94.2	95.1	94.9	95.7	90.1	91.1	90.5	91.6
15-24 YRS OLD	87.0	89.6	87.4	89.5	85.9	88.1	85.1	87.2
25-54 YRS OLD	93.9	94.8	94.6	95.5	90.1	91.1	90.5	91.7
55-59 YRS OLD	95.0	95.5	95.7	96.1	90.1	90.5	91.5	92.0
60-64 YRS OLD	96.0	96.4	96.7	97.0	90.6	90.9	94.7	95.7
65-69 YRS OLD	95.5	96.2	96.0	96.7	91.4	91.7	92.4	93.4
70-99 YRS OLD	96.6	97.0	96.9	97.3	92.8	93.9	93.4	93.9

Table 6.10
Percentage of Adults with a Telephone by Labor Force Status

	RACE						HISPANIC ORIGIN	
	TOTAL		WHITE		BLACK			
	Unit	Avail	Unit	Avail	Unit	Avail	Unit	Avail
NOVEMBER 1983								
TOTAL CNP	92.8	94.5	94.1	95.6	82.7	86.6	83.4	86.5
EMPLOYED	94.1	95.9	95.0	96.6	85.7	89.8	86.3	89.6
UNEMPLOYED	82.5	86.5	84.8	88.1	74.6	81.2	76.6	79.9
NOT IN LABOR FORCE	92.1	93.4	93.8	94.9	80.8	83.7	80.4	83.0
1984 ANNUAL AVERAGE								
TOTAL CNP	92.8	94.5	94.1	95.5	82.9	86.7	83.0	85.6
EMPLOYED	94.0	95.7	95.0	96.4	85.9	89.8	85.7	88.3
UNEMPLOYED	81.7	85.3	84.0	87.0	74.7	80.2	74.0	77.4
NOT IN LABOR FORCE	92.1	93.5	93.8	95.0	80.7	83.9	80.3	82.8
1985 ANNUAL AVERAGE								
TOTAL CNP	93.0	94.6	94.2	95.6	84.1	87.4	83.5	85.8
EMPLOYED	94.2	95.8	95.0	96.5	87.3	90.4	85.1	87.5
UNEMPLOYED	82.3	85.8	84.2	87.3	76.3	81.1	73.8	76.9
NOT IN LABOR FORCE	92.2	93.6	93.8	94.9	81.5	84.5	82.6	84.6
1986 ANNUAL AVERAGE								
TOTAL CNP	93.4	94.8	94.6	95.8	84.6	88.1	83.3	85.4
EMPLOYED	94.7	96.1	95.5	96.6	87.7	91.1	85.3	87.4
UNEMPLOYED	82.3	86.0	84.5	87.6	74.8	80.7	75.3	78.2
NOT IN LABOR FORCE	92.6	93.9	94.1	95.1	82.3	85.4	81.4	83.4
1987 ANNUAL AVERAGE								
TOTAL CNP	93.5	94.9	94.7	95.9	84.7	88.1	84.5	86.4
EMPLOYED	94.6	96.1	95.4	96.7	87.9	91.0	86.3	88.3
UNEMPLOYED	82.7	86.1	85.3	88.2	74.0	79.3	77.0	79.6
NOT IN LABOR FORCE	92.7	93.9	94.2	95.2	82.2	85.5	82.5	84.1
1988 ANNUAL AVERAGE								
TOTAL CNP	93.8	95.2	94.9	96.1	85.6	88.7	83.6	86.1
EMPLOYED	94.9	96.2	95.6	96.8	88.5	91.5	85.4	87.7
UNEMPLOYED	83.3	86.8	85.9	88.9	75.4	80.5	76.7	80.3
NOT IN LABOR FORCE	92.8	94.2	94.3	95.5	83.1	86.0	81.5	84.0
1989 ANNUAL AVERAGE								
TOTAL CNP	94.1	95.5	95.3	96.4	85.8	89.0	84.7	87.0
EMPLOYED	95.2	96.5	96.0	97.1	88.8	91.7	86.6	89.0
UNEMPLOYED	83.9	87.1	86.2	88.8	77.0	82.5	75.1	78.6
NOT IN LABOR FORCE	93.1	94.4	94.7	95.7	82.8	85.9	82.6	84.6
1990 ANNUAL AVERAGE								
TOTAL CNP	94.2	95.5	95.3	96.5	86.1	88.8	84.5	86.6
EMPLOYED	95.3	96.6	96.0	97.2	89.4	91.8	86.3	88.4
UNEMPLOYED	85.0	88.0	87.9	90.4	75.3	80.0	77.0	80.4
NOT IN LABOR FORCE	93.0	94.3	94.6	95.6	83.2	85.8	82.4	84.1

Table 6.10
Percentage of Adults with a Telephone by Labor Force Status

	RACE						HISPANIC ORIGIN	
	TOTAL		WHITE		BLACK			
	Unit	Avail	Unit	Avail	Unit	Avail	Unit	Avail
1991 ANNUAL AVERAGE								
TOTAL CNP	94.3	95.7	95.5	96.6	86.3	89.1	85.5	87.7
EMPLOYED	95.6	96.8	96.3	97.3	89.8	92.4	87.5	89.6
UNEMPLOYED	86.4	89.5	88.3	91.0	78.9	84.1	78.2	81.6
NOT IN LABOR FORCE	93.1	94.4	94.7	95.8	82.6	85.3	83.5	85.4
1992 ANNUAL AVERAGE								
TOTAL CNP	94.7	95.9	95.8	96.8	86.9	89.8	87.8	89.7
EMPLOYED	95.8	97.0	96.5	97.5	90.1	92.8	89.5	91.6
UNEMPLOYED	88.1	90.3	90.0	91.8	81.2	85.0	83.4	85.8
NOT IN LABOR FORCE	93.6	94.8	95.2	96.1	83.6	86.5	85.8	87.4
1993 ANNUAL AVERAGE								
TOTAL CNP	95.0	96.1	96.0	97.0	87.5	90.0	88.2	89.9
EMPLOYED	96.1	97.1	96.8	97.6	90.6	92.8	89.7	91.5
UNEMPLOYED	88.6	90.6	90.7	92.3	80.9	84.7	85.0	87.1
NOT IN LABOR FORCE	93.8	94.9	95.3	96.2	84.5	87.0	86.1	87.6
1994 ANNUAL AVERAGE								
TOTAL CNP	94.5	95.9	95.6	96.7	87.9	91.0	87.3	89.2
EMPLOYED	95.6	96.8	96.3	97.3	90.4	93.2	88.5	90.4
UNEMPLOYED	87.8	90.8	89.8	92.2	81.1	86.7	84.1	86.5
NOT IN LABOR FORCE	93.4	94.8	94.8	95.9	85.4	88.5	85.7	87.6
1995 ANNUAL AVERAGE								
TOTAL CNP	95.0	96.1	95.9	96.8	89.1	91.4	88.0	89.6
EMPLOYED	95.8	96.7	96.5	97.2	91.2	93.2	88.9	90.4
UNEMPLOYED	88.8	91.7	90.8	93.1	82.3	87.4	84.4	87.2
NOT IN LABOR FORCE	93.4	94.4	94.8	95.7	84.9	87.3	86.0	87.7
1996 ANNUAL AVERAGE								
TOTAL CNP	94.9	95.8	95.6	96.4	89.7	91.8	88.4	89.7
EMPLOYED	95.6	96.4	96.2	96.9	91.4	93.0	89.6	90.8
UNEMPLOYED	88.8	91.1	90.1	91.9	85.0	89.5	84.6	86.5
NOT IN LABOR FORCE	93.4	94.4	94.5	95.3	86.4	88.8	85.6	87.0
1997 ANNUAL AVERAGE								
TOTAL CNP	94.9	95.8	95.7	96.5	89.3	91.5	88.6	90.2
EMPLOYED	95.6	96.5	96.2	96.9	91.1	92.9	89.5	91.1
UNEMPLOYED	87.8	90.4	89.7	91.4	81.5	87.1	82.4	84.3
NOT IN LABOR FORCE	93.5	94.4	94.8	95.5	86.4	88.4	86.9	88.4
1998 ANNUAL AVERAGE								
TOTAL CNP	95.1	95.9	95.7	96.5	90.4	91.9	89.9	91.3
EMPLOYED	95.6	96.4	96.1	96.8	91.9	93.3	90.4	91.8
UNEMPLOYED	89.3	91.4	91.5	93.2	82.9	85.6	85.4	88.6
NOT IN LABOR FORCE	93.9	94.7	94.9	95.6	87.8	89.1	89.0	90.2

Table 6.10
Percentage of Adults with a Telephone by Labor Force Status

	RACE						HISPANIC ORIGIN	
	TOTAL		WHITE		BLACK			
	Unit	Avail	Unit	Avail	Unit	Avail	Unit	Avail
1999 ANNUAL AVERAGE								
TOTAL CNP	95.2	95.9	95.9	96.5	90.3	91.8	91.2	92.1
EMPLOYED	95.8	96.4	96.3	96.9	91.8	93.2	91.5	92.4
UNEMPLOYED	89.6	91.2	91.6	93.0	83.2	85.4	89.1	90.2
NOT IN LABOR FORCE	94.1	94.7	95.1	95.7	87.7	89.1	90.7	91.6
2000 ANNUAL AVERAGE								
TOTAL CNP	95.1	95.8	95.7	96.3	91.0	92.1	91.7	92.6
EMPLOYED	95.7	96.4	96.1	96.8	92.6	93.6	91.9	92.8
UNEMPLOYED	90.5	92.2	92.2	93.5	85.6	88.3	89.3	90.8
NOT IN LABOR FORCE	94.3	94.9	95.1	95.6	89.1	90.0	91.6	92.4
MARCH 2001								
TOTAL CNP	95.3	95.9	95.9	96.5	90.8	92.0	92.3	92.9
EMPLOYED	95.9	96.5	96.3	96.9	92.4	93.4	92.4	92.9
UNEMPLOYED	91.9	93.3	93.7	94.5	86.0	89.3	92.3	92.6
NOT IN LABOR FORCE	94.5	95.1	95.4	95.9	88.7	89.9	92.3	92.8
JULY 2001								
TOTAL CNP	95.8	96.4	96.4	96.9	91.9	93.1	92.7	93.6
EMPLOYED	96.3	96.9	96.7	97.2	93.4	94.5	92.6	93.5
UNEMPLOYED	92.3	93.6	93.0	94.2	89.4	91.4	93.1	93.9
NOT IN LABOR FORCE	95.2	95.8	96.0	96.5	89.4	90.8	92.9	93.8
NOVEMBER 2001								
TOTAL CNP	95.6	96.4	96.2	96.9	92.0	92.9	92.1	93.3
EMPLOYED	96.2	97.0	96.6	97.4	93.4	94.1	92.4	93.6
UNEMPLOYED	92.0	93.4	92.7	94.0	90.2	91.9	89.9	91.0
NOT IN LABOR FORCE	94.9	95.7	95.6	96.4	90.0	91.1	91.7	93.0
2001 ANNUAL AVERAGE								
TOTAL CNP	95.6	96.2	96.2	96.8	91.6	92.7	92.4	93.3
EMPLOYED	96.1	96.8	96.5	97.2	93.1	94.0	92.5	93.3
UNEMPLOYED	92.1	93.4	93.1	94.2	88.5	90.9	91.8	92.5
NOT IN LABOR FORCE	94.9	95.5	95.7	96.3	89.4	90.6	92.3	93.2
MARCH 2002								
TOTAL CNP	96.2	96.9	96.7	97.3	92.8	93.7	92.9	93.8
EMPLOYED	96.8	97.4	97.2	97.7	94.4	95.3	93.3	94.1
UNEMPLOYED	92.2	93.3	92.8	93.8	89.4	90.7	89.7	91.2
NOT IN LABOR FORCE	95.6	96.3	96.4	97.0	90.8	91.8	92.6	93.6
JULY 2002								
TOTAL CNP	95.8	96.6	96.5	97.1	91.5	92.9	92.0	93.0
EMPLOYED	96.4	97.1	96.9	97.5	93.2	94.4	92.2	93.2
UNEMPLOYED	92.3	94.0	92.6	94.2	90.9	93.2	89.9	91.3
NOT IN LABOR FORCE	95.2	95.8	96.2	96.7	88.6	90.2	91.9	92.8

Table 6.10
Percentage of Adults with a Telephone by Labor Force Status

	RACE						HISPANIC ORIGIN	
	TOTAL		WHITE		BLACK			
	Unit	Avail	Unit	Avail	Unit	Avail	Unit	Avail
NOVEMBER 2002								
TOTAL CNP	96.1	96.8	96.8	97.4	91.7	92.9	93.9	94.6
EMPLOYED	96.8	97.4	97.2	97.8	93.7	94.7	94.2	95.0
UNEMPLOYED	91.7	93.1	93.7	94.8	84.7	87.7	89.8	90.6
NOT IN LABOR FORCE	95.4	96.1	96.4	96.9	89.7	90.9	93.9	94.5
2002 ANNUAL AVERAGE								
TOTAL CNP	96.0	96.8	96.7	97.3	92.0	93.2	92.9	93.8
EMPLOYED	96.7	97.3	97.1	97.7	93.8	94.8	93.2	94.1
UNEMPLOYED	92.1	93.5	93.0	94.3	88.3	90.5	89.8	91.0
NOT IN LABOR FORCE	95.4	96.1	96.3	96.9	89.7	91.0	92.8	93.6
MARCH 2003								
TOTAL CNP	96.2	96.8	96.7	97.3	92.5	93.4	93.2	94.0
EMPLOYED	96.7	97.3	97.1	97.7	94.1	94.9	93.7	94.3
UNEMPLOYED	92.5	93.9	93.3	94.6	89.0	90.6	89.4	91.5
NOT IN LABOR FORCE	95.7	96.3	96.5	97.0	90.7	91.7	93.1	93.8
JULY 2003								
TOTAL CNP	96.1	96.8	96.6	97.3	92.4	93.5	92.9	94.0
EMPLOYED	96.6	97.3	96.9	97.6	94.2	95.2	93.4	94.6
UNEMPLOYED	93.4	94.5	94.5	95.5	88.6	90.2	90.6	92.4
NOT IN LABOR FORCE	95.4	96.0	96.2	96.8	90.4	91.5	92.2	93.2
NOVEMBER 2003								
TOTAL CNP	95.5	96.1	96.1	96.7	91.4	92.4	91.8	92.6
EMPLOYED	95.9	96.6	96.4	97.1	92.4	93.3	92.7	93.4
UNEMPLOYED	92.2	93.5	92.9	93.9	88.7	91.0	88.3	89.0
NOT IN LABOR FORCE	95.0	95.5	95.8	96.2	90.2	91.1	90.7	91.6
2003 ANNUAL AVERAGE								
TOTAL CNP	95.9	96.6	96.5	97.1	92.1	93.1	92.6	93.5
EMPLOYED	96.4	97.1	96.8	97.5	93.6	94.5	93.3	94.1
UNEMPLOYED	92.7	94.0	93.6	94.7	88.8	90.6	89.4	91.0
NOT IN LABOR FORCE	95.4	95.9	96.2	96.7	90.4	91.4	92.0	92.9
MARCH 2004								
TOTAL CNP	95.0	95.7	95.4	96.1	92.0	92.8	91.7	92.7
EMPLOYED	95.5	96.3	95.8	96.5	93.5	94.1	92.0	93.0
UNEMPLOYED	91.2	92.7	92.0	93.5	87.9	89.4	89.4	90.7
NOT IN LABOR FORCE	94.5	95.1	95.1	95.6	90.5	91.3	91.7	92.4

Table 6.11
Percentage of Households with Telephone Service in March

Total Household Income in March 1984 Dollars *	1984	1985	1986	1987	1988	1989	1990	1991	1992	1993
				Alabama						
$9,999 or less	77.4	77.8	76.7	72.8	75.8	81.4	79.6	81.8	79.1	85.2
$10,000 - $19,999	91.2	85.1	89.9	91.3	89.1	88.9	85.0	89.0	93.2	93.4
$20,000 - $29,999	91.0	96.6	96.2	92.2	94.1	97.6	94.9	95.5	95.0	96.3
$30,000 - $39,999	100.0	99.2	100.0	97.0	100.0	98.6	98.6	96.9	99.0	95.5
$40,000 or more	98.3	100.0	99.4	99.1	99.0	100.0	99.1	98.3	97.6	99.1
All Households	89.0	88.5	89.3	87.4	88.6	90.8	88.6	90.2	90.5	92.7
				Alaska						
$9,999 or less	61.5	69.3	62.8	73.5	69.8	59.9	71.7	66.1	81.5	63.8
$10,000 - $19,999	80.2	83.6	74.2	74.0	78.8	76.2	83.3	84.4	83.9	88.4
$20,000 - $29,999	90.9	90.7	93.2	88.1	89.8	86.5	91.1	90.9	90.8	90.5
$30,000 - $39,999	92.3	95.3	94.5	97.8	91.4	93.3	96.4	96.1	94.3	91.9
$40,000 or more	96.0	95.7	96.7	99.7	98.1	96.8	98.5	98.7	97.2	99.1
All Households	85.9	89.4	88.5	88.5	87.5	84.2	89.9	89.7	90.9	90.0
				Arizona						
$9,999 or less	73.6	69.4	82.9	76.6	80.4	73.6	74.6	83.5	84.2	79.3
$10,000 - $19,999	91.7	90.0	84.2	83.5	85.2	87.9	91.5	93.0	90.7	94.6
$20,000 - $29,999	94.1	88.9	94.5	92.3	92.5	95.7	92.6	94.2	97.0	98.2
$30,000 - $39,999	97.3	92.5	97.2	93.5	98.9	98.1	98.2	99.0	97.7	97.2
$40,000 or more	99.6	97.7	95.4	97.0	97.3	98.4	99.5	100.0	99.1	98.9
All Households	90.0	86.6	90.3	88.4	90.7	90.6	91.2	93.5	93.6	93.3
				Arkansas						
$9,999 or less	78.3	74.4	77.0	74.9	69.6	72.3	75.6	77.4	75.7	80.2
$10,000 - $19,999	85.7	88.9	81.6	85.0	81.8	80.4	91.4	87.3	88.0	86.0
$20,000 - $29,999	95.1	91.5	94.9	98.6	94.3	92.0	91.9	93.0	91.4	94.1
$30,000 - $39,999	96.5	91.7	97.2	95.5	99.0	100.0	98.3	100.0	97.9	97.6
$40,000 or more	98.4	100.0	96.8	97.6	93.7	98.9	96.5	97.6	97.1	98.8
All Households	87.2	85.7	85.9	87.1	83.8	84.3	88.3	88.1	87.2	88.7
				California						
$9,999 or less	82.9	80.3	82.3	84.5	86.9	85.9	84.3	87.5	85.9	87.7
$10,000 - $19,999	90.5	90.6	92.3	91.1	93.6	94.7	93.9	92.9	94.3	94.1
$20,000 - $29,999	95.5	95.4	93.6	95.8	95.4	94.8	96.7	96.3	96.6	96.1
$30,000 - $39,999	97.7	96.6	97.3	98.1	97.2	98.5	97.7	98.6	98.6	98.4
$40,000 or more	98.1	99.1	99.0	99.1	98.5	99.2	98.2	99.1	98.8	99.3
All Households	92.6	92.6	93.3	94.1	94.7	95.0	94.7	95.1	95.0	95.2
				Colorado						
$9,999 or less	86.9	93.0	85.9	85.2	82.8	90.0	86.1	80.3	86.9	90.7
$10,000 - $19,999	90.4	93.1	94.2	90.4	93.9	96.6	97.1	93.0	94.5	95.5
$20,000 - $29,999	97.8	98.0	96.3	95.1	98.4	97.5	95.1	98.9	96.0	97.5
$30,000 - $39,999	98.6	99.3	98.4	97.0	100.0	100.0	99.1	99.0	100.0	100.0
$40,000 or more	99.6	97.6	97.6	97.5	100.0	99.1	99.0	100.0	100.0	99.3
All Households	94.6	96.2	94.8	93.0	94.9	96.2	94.8	94.0	95.4	96.5
				Connecticut						
$9,999 or less	80.5	71.4	91.7	92.5	91.4	86.9	88.6	85.6	85.5	89.1
$10,000 - $19,999	93.5	94.8	97.2	95.6	91.0	98.0	95.8	98.2	95.7	97.0
$20,000 - $29,999	97.0	99.0	97.6	97.8	96.0	98.3	100.0	98.3	100.0	98.2
$30,000 - $39,999	99.0	100.0	98.6	100.0	100.0	100.0	97.7	100.0	98.9	100.0
$40,000 or more	99.3	99.4	100.0	100.0	99.5	99.4	99.3	100.0	99.5	100.0
All Households	94.7	94.1	97.6	97.7	96.0	97.4	97.3	97.2	97.1	97.5
				Delaware						
$9,999 or less	87.3	89.6	87.2	90.3	95.0	86.6	89.0	94.4	89.1	95.1
$10,000 - $19,999	92.1	94.8	93.6	96.3	92.6	93.8	92.8	96.6	92.6	90.2
$20,000 - $29,999	98.4	98.3	98.1	97.9	97.4	96.9	96.7	96.2	97.5	98.6
$30,000 - $39,999	98.4	98.1	100.0	100.0	100.0	98.9	100.0	98.3	98.6	100.0
$40,000 or more	99.5	100.0	98.8	99.4	100.0	99.2	99.1	98.5	99.0	100.0
All Households	95.5	96.3	95.2	96.6	97.1	95.3	95.8	96.8	95.5	96.9
				District of Columbia						
$9,999 or less	92.5	84.8	81.7	81.5	81.8	89.5	84.8	87.3	79.5	68.3
$10,000 - $19,999	94.6	91.5	91.8	88.6	91.5	95.0	91.4	87.7	90.8	86.0
$20,000 - $29,999	97.2	93.9	95.4	94.0	96.8	98.5	97.4	95.2	92.4	92.6
$30,000 - $39,999	98.6	99.0	97.4	93.0	98.7	100.0	96.5	97.4	96.3	96.2
$40,000 or more	98.7	97.5	98.3	99.2	96.9	97.0	99.4	98.4	96.3	99.5
All Households	95.9	92.0	91.9	91.4	92.9	95.6	93.2	92.4	90.2	87.9

* Current dollar equivalents are at the end of Table 6.11

Table 6.11
Percentage of Households with Telephone Service in March

Total Household Income in March 1984 Dollars *	1994	1995	1996	1997	1998	1999	2000	2001	2002	2003
				Alabama						
$9,999 or less	83.1	79.9	81.9	78.0	83.6	79.5	82.2	84.6	83.9	81.1
$10,000 - $19,999	92.7	95.6	95.6	92.5	94.7	90.4	89.3	91.6	91.0	91.0
$20,000 - $29,999	94.1	96.1	97.3	95.7	97.2	96.6	95.9	93.1	94.0	94.2
$30,000 - $39,999	96.1	100.0	92.9	100.0	98.2	98.3	97.2	97.1	98.4	94.8
$40,000 or more	94.4	98.7	97.2	97.5	99.1	100.0	95.9	96.1	99.0	98.9
All Households	90.8	92.5	91.8	91.3	93.6	92.0	91.3	91.7	92.4	91.3
				Alaska						
$9,999 or less	72.0	76.1	82.9	74.1	79.7	86.8	89.0	88.0	92.9	91.4
$10,000 - $19,999	82.2	95.0	95.0	91.5	89.8	88.2	97.0	92.9	94.6	96.3
$20,000 - $29,999	94.9	95.0	96.7	94.9	96.7	95.7	94.2	98.3	97.9	95.6
$30,000 - $39,999	100.0	94.9	100.0	100.0	96.3	99.0	94.8	97.6	98.0	98.8
$40,000 or more	98.9	99.7	96.3	99.1	95.9	98.7	97.7	99.1	99.4	99.5
All Households	91.6	94.0	95.4	94.3	92.8	94.8	95.5	96.3	97.4	97.0
				Arizona						
$9,999 or less	87.5	81.9	86.9	82.4	79.5	79.1	88.6	87.6	86.8	87.8
$10,000 - $19,999	91.9	91.3	88.4	86.8	92.0	90.2	90.8	90.5	94.2	94.8
$20,000 - $29,999	94.3	94.3	98.0	96.4	95.0	94.8	97.4	93.3	96.9	95.7
$30,000 - $39,999	96.5	98.7	99.1	95.2	95.6	94.0	96.3	97.9	98.4	100.0
$40,000 or more	100.0	96.9	98.1	95.7	97.9	98.8	99.2	98.2	99.2	99.8
All Households	93.7	92.0	93.0	90.3	91.5	91.7	94.4	93.4	95.3	95.5
				Arkansas						
$9,999 or less	81.7	80.8	72.4	78.8	77.2	77.7	80.3	79.8	85.9	82.7
$10,000 - $19,999	89.7	88.5	86.9	87.7	83.8	87.7	89.1	93.6	89.4	92.4
$20,000 - $29,999	95.5	94.0	90.7	94.2	92.9	94.7	95.5	96.2	96.0	96.1
$30,000 - $39,999	97.0	96.3	96.7	96.7	96.7	96.6	97.5	97.2	98.2	97.5
$40,000 or more	98.1	97.1	97.8	98.7	98.9	100.0	96.6	99.0	97.8	99.5
All Households	90.1	89.3	86.1	88.7	86.4	88.8	90.1	91.3	92.2	92.1
				California						
$9,999 or less	89.0	87.7	87.0	87.7	89.4	89.2	90.1	90.6	94.3	93.1
$10,000 - $19,999	93.0	95.0	94.1	91.6	95.4	92.6	96.3	95.3	96.0	95.8
$20,000 - $29,999	95.6	95.1	97.0	96.0	95.0	96.0	95.8	97.3	98.5	97.8
$30,000 - $39,999	97.3	97.9	97.2	97.3	96.3	97.1	96.5	97.3	97.9	98.9
$40,000 or more	98.9	99.1	98.3	97.8	97.4	97.8	97.6	98.2	99.3	99.2
All Households	94.8	95.0	94.6	94.0	94.9	94.6	95.6	96.0	97.4	97.1
				Colorado						
$9,999 or less	91.6	86.0	87.4	88.0	81.1	89.5	91.4	87.1	94.6	92.6
$10,000 - $19,999	94.7	96.9	94.7	96.9	96.0	92.2	94.9	95.6	94.8	94.9
$20,000 - $29,999	95.8	99.2	99.0	97.9	97.0	95.9	96.5	95.6	95.0	96.9
$30,000 - $39,999	98.3	99.3	99.1	99.1	93.7	95.6	95.0	97.7	99.3	99.3
$40,000 or more	97.8	98.2	98.5	98.8	97.7	99.3	96.2	97.7	99.1	99.4
All Households	95.6	96.3	96.2	96.5	94.2	95.4	95.2	95.3	96.9	96.9
				Connecticut						
$9,999 or less	88.7	87.3	96.6	85.9	74.2	80.9	90.2	91.4	90.1	92.5
$10,000 - $19,999	91.3	95.9	96.9	95.2	96.9	98.4	94.6	93.4	98.2	96.7
$20,000 - $29,999	99.3	100.0	99.3	98.5	95.5	99.4	98.2	97.3	97.7	98.8
$30,000 - $39,999	98.7	100.0	98.6	100.0	95.0	98.3	94.5	97.7	99.3	99.1
$40,000 or more	100.0	98.9	99.4	98.3	97.9	98.7	97.1	97.3	98.7	99.3
All Households	96.2	96.3	98.3	95.6	92.7	95.3	95.4	95.8	97.3	97.5
				Delaware						
$9,999 or less	88.7	89.7	88.7	94.4	97.3	97.2	91.7	91.4	92.8	91.2
$10,000 - $19,999	92.3	94.7	98.0	91.5	96.0	97.2	97.9	95.4	96.2	96.0
$20,000 - $29,999	97.5	96.9	94.2	97.7	99.1	97.1	97.8	98.2	98.5	98.6
$30,000 - $39,999	100.0	97.4	97.4	100.0	95.1	98.8	98.8	97.0	98.9	96.8
$40,000 or more	99.4	100.0	97.4	95.2	98.5	100.0	98.9	98.3	98.1	98.4
All Households	95.6	96.0	95.3	95.2	97.4	98.2	97.4	96.5	97.3	96.7
				District of Columbia						
$9,999 or less	72.9	83.2	81.4	81.1	86.1	88.4	86.6	91.7	87.0	89.4
$10,000 - $19,999	92.8	91.4	93.6	93.7	93.7	91.2	87.6	94.4	94.2	94.6
$20,000 - $29,999	96.7	96.8	97.4	93.2	89.7	89.1	90.3	96.3	94.8	95.2
$30,000 - $39,999	94.1	98.5	98.4	98.5	94.3	93.8	92.0	99.4	96.9	97.9
$40,000 or more	96.1	97.2	98.1	97.5	96.1	98.8	97.4	93.9	97.9	99.0
All Households	89.1	92.3	92.5	91.4	91.7	92.4	91.0	94.6	94.0	95.0

* Current dollar equivalents are at the end of Table 6.11

Table 6.11
Percentage of Households with Telephone Service in March

Total Household Income in March 1984 Dollars *	1984	1985	1986	1987	1988	1989	1990	1991	1992	1993
				Florida						
$9,999 or less	80.2	77.0	74.7	80.2	82.4	83.2	83.6	84.2	86.4	84.7
$10,000 - $19,999	87.9	87.6	88.2	89.0	91.6	88.0	91.4	91.4	93.0	93.8
$20,000 - $29,999	94.8	92.6	93.3	94.6	95.5	95.5	94.8	96.2	97.2	95.9
$30,000 - $39,999	96.8	98.3	96.6	96.5	97.3	97.6	97.7	99.3	98.9	98.4
$40,000 or more	99.1	97.7	98.1	98.9	99.0	98.1	98.8	99.7	98.5	99.3
All Households	89.9	88.9	89.1	91.2	92.8	91.7	92.6	93.2	94.1	93.5
				Georgia						
$9,999 or less	69.1	75.0	73.3	70.0	81.9	79.5	80.3	76.5	77.7	81.9
$10,000 - $19,999	85.7	86.4	88.3	81.8	88.7	88.5	88.2	90.1	92.0	95.2
$20,000 - $29,999	91.5	95.7	92.4	95.8	94.2	94.2	92.6	97.1	93.9	97.8
$30,000 - $39,999	98.7	100.0	97.2	97.8	98.9	98.4	98.7	98.7	98.1	99.3
$40,000 or more	97.8	99.8	99.1	98.1	99.3	98.8	98.7	98.5	99.1	98.6
All Households	85.9	89.3	88.0	87.7	92.0	91.0	91.0	91.1	90.5	93.5
				Hawaii						
$9,999 or less	76.1	74.6	80.1	85.7	85.9	83.4	89.6	81.1	78.0	86.7
$10,000 - $19,999	93.4	93.7	92.6	90.0	95.4	96.5	94.2	92.2	95.1	91.5
$20,000 - $29,999	100.0	98.7	100.0	98.9	95.2	95.5	98.4	97.0	97.8	93.7
$30,000 - $39,999	97.2	96.6	98.5	97.2	98.7	98.5	99.1	98.3	96.8	97.5
$40,000 or more	99.3	98.7	98.0	99.4	97.4	100.0	99.4	99.4	99.5	98.6
All Households	94.0	93.4	94.4	94.7	95.3	95.7	96.7	94.8	95.1	94.6
				Idaho						
$9,999 or less	78.4	78.6	79.6	81.4	82.8	79.8	86.7	86.9	82.3	87.5
$10,000 - $19,999	89.6	92.4	92.0	89.3	93.4	92.3	88.9	88.5	91.2	92.2
$20,000 - $29,999	94.7	96.7	96.3	96.0	96.8	98.0	97.6	96.7	96.2	99.4
$30,000 - $39,999	98.7	98.2	98.0	98.1	98.8	100.0	96.5	97.8	98.9	99.2
$40,000 or more	99.1	100.0	98.9	100.0	97.3	96.8	99.6	98.4	99.6	99.2
All Households	90.6	92.0	91.8	91.2	92.7	92.0	92.8	92.3	92.2	94.5
				Illinois						
$9,999 or less	87.8	84.6	82.5	85.2	84.5	85.8	84.4	83.3	83.7	82.3
$10,000 - $19,999	95.8	94.2	94.5	92.0	93.6	92.5	92.5	91.4	94.0	93.3
$20,000 - $29,999	96.8	98.1	95.6	96.6	96.7	98.4	96.9	98.1	97.1	97.3
$30,000 - $39,999	99.7	97.9	98.0	97.9	99.2	97.6	99.3	97.9	99.0	99.6
$40,000 or more	99.0	98.9	98.3	99.3	99.4	98.8	99.2	99.1	99.3	98.4
All Households	95.6	94.4	93.4	94.1	94.4	94.6	94.5	93.9	94.5	93.7
				Indiana						
$9,999 or less	80.4	78.1	82.9	81.5	80.1	76.7	85.5	85.6	70.0	79.8
$10,000 - $19,999	90.9	89.0	92.4	88.5	90.0	93.0	89.2	89.9	89.4	86.5
$20,000 - $29,999	97.7	98.6	96.0	95.3	97.3	98.6	94.7	97.4	97.6	98.6
$30,000 - $39,999	98.8	99.3	97.3	97.5	96.5	99.2	98.2	98.0	98.6	97.8
$40,000 or more	98.0	98.3	98.6	98.6	99.3	98.5	98.9	97.9	100.0	99.4
All Households	92.0	91.7	93.0	91.3	91.6	93.0	92.3	92.8	89.4	91.3
				Iowa						
$9,999 or less	89.7	91.1	87.8	86.8	83.8	91.0	93.8	88.9	87.8	89.1
$10,000 - $19,999	96.6	95.5	97.0	96.8	96.3	97.9	95.2	94.6	96.1	95.8
$20,000 - $29,999	97.3	96.7	96.9	98.2	98.2	99.4	98.9	98.7	96.7	98.8
$30,000 - $39,999	100.0	100.0	100.0	100.0	99.1	100.0	100.0	100.0	98.5	100.0
$40,000 or more	99.0	99.7	99.1	98.1	98.9	99.1	100.0	100.0	100.0	98.0
All Households	95.8	95.9	95.5	95.6	94.6	97.3	97.2	95.7	95.3	96.0
				Kansas						
$9,999 or less	86.5	88.8	90.1	92.2	86.9	91.6	89.2	86.8	86.6	89.7
$10,000 - $19,999	92.9	91.2	91.1	93.9	93.4	88.4	94.0	93.1	95.2	95.8
$20,000 - $29,999	97.7	97.0	93.7	96.5	98.5	98.6	97.2	96.2	94.9	99.0
$30,000 - $39,999	99.0	99.5	99.2	98.7	100.0	98.0	98.8	98.5	100.0	99.1
$40,000 or more	100.0	99.1	97.9	97.9	100.0	99.4	100.0	98.6	100.0	100.0
All Households	94.5	94.8	93.8	95.5	95.3	94.5	95.5	94.3	94.8	96.5
				Kentucky						
$9,999 or less	72.1	79.1	75.4	73.8	76.0	78.8	79.2	75.2	77.6	80.8
$10,000 - $19,999	89.2	88.7	86.8	90.4	90.9	89.0	87.9	89.7	91.8	91.8
$20,000 - $29,999	93.5	94.6	94.8	90.5	96.2	95.1	98.4	93.9	96.0	97.6
$30,000 - $39,999	94.2	95.8	95.8	97.3	94.4	98.6	98.7	100.0	97.9	97.3
$40,000 or more	97.3	98.4	100.0	98.9	100.0	100.0	98.8	99.0	100.0	100.0
All Households	87.1	89.1	87.3	87.5	89.5	89.5	90.4	89.2	90.2	90.9

* Current dollar equivalents are at the end of Table 6.11

Table 6.11
Percentage of Households with Telephone Service in March

Total Household Income in March 1984 Dollars *	1994	1995	1996	1997	1998	1999	2000	2001	2002	2003
				Florida						
$9,999 or less	84.2	86.7	86.6	84.4	85.4	87.8	85.6	84.2	89.7	89.8
$10,000 - $19,999	91.1	93.7	94.0	92.0	93.6	91.5	90.2	91.1	94.3	94.4
$20,000 - $29,999	96.1	97.2	95.8	95.4	95.6	92.8	94.5	95.4	97.5	96.4
$30,000 - $39,999	97.1	97.2	95.9	94.7	97.8	95.2	97.1	97.1	96.8	97.3
$40,000 or more	98.7	98.0	97.8	97.7	97.3	97.3	96.9	95.3	97.0	98.9
All Households	92.4	93.9	93.4	92.1	93.3	92.6	92.4	92.3	94.7	95.1
				Georgia						
$9,999 or less	88.6	81.0	86.1	81.6	78.4	78.7	81.4	86.0	87.3	86.0
$10,000 - $19,999	91.2	90.6	88.4	87.8	90.0	90.7	90.2	90.6	90.9	92.8
$20,000 - $29,999	94.1	96.8	94.8	95.4	91.1	94.7	93.2	92.8	95.2	97.2
$30,000 - $39,999	95.7	96.5	97.0	97.9	93.3	98.5	95.1	95.1	96.5	98.5
$40,000 or more	98.0	95.4	95.7	93.9	97.4	99.0	98.1	96.0	98.9	98.9
All Households	93.2	91.4	92.0	90.4	90.3	92.5	91.9	92.1	93.8	94.8
				Hawaii						
$9,999 or less	84.6	83.5	88.8	89.9	85.4	87.2	88.9	93.6	92.5	93.9
$10,000 - $19,999	92.7	91.7	86.7	89.8	92.8	93.2	90.2	95.9	96.2	98.4
$20,000 - $29,999	93.3	99.1	97.1	96.4	97.6	97.6	94.2	96.6	96.7	98.5
$30,000 - $39,999	98.2	100.0	92.7	97.2	98.2	100.0	95.2	95.6	99.6	100.0
$40,000 or more	98.0	98.8	98.7	99.3	100.0	100.0	97.4	97.7	99.5	98.5
All Households	94.6	95.5	93.9	94.9	95.0	95.8	93.6	96.3	97.1	97.8
				Idaho						
$9,999 or less	87.0	83.9	85.6	87.9	85.6	81.9	84.4	87.6	91.1	88.2
$10,000 - $19,999	93.6	94.8	91.0	95.8	90.2	93.6	93.9	94.9	92.5	95.0
$20,000 - $29,999	98.3	98.2	98.2	96.5	93.0	95.8	94.4	96.5	97.8	96.3
$30,000 - $39,999	99.1	98.9	96.7	97.1	98.6	97.9	97.2	92.2	98.3	99.0
$40,000 or more	99.1	95.7	99.1	98.4	98.5	97.9	100.0	95.4	98.9	99.2
All Households	95.0	94.2	93.6	95.0	92.5	93.3	93.7	93.4	95.4	95.5
				Illinois						
$9,999 or less	81.3	81.4	83.3	83.2	81.7	75.3	78.8	81.9	83.9	80.0
$10,000 - $19,999	92.8	92.3	92.0	92.5	91.4	89.9	92.6	89.1	91.9	93.0
$20,000 - $29,999	97.7	95.3	95.8	96.7	93.0	94.2	94.3	93.2	94.9	92.9
$30,000 - $39,999	97.5	97.0	93.6	96.8	97.4	96.9	97.9	93.7	96.9	96.9
$40,000 or more	99.3	98.9	98.6	97.9	97.6	97.1	97.7	96.3	98.1	98.0
All Households	93.5	92.9	93.1	93.5	92.6	91.3	93.0	91.4	93.5	92.3
				Indiana						
$9,999 or less	87.7	83.2	92.7	91.6	84.5	83.3	92.4	85.3	88.5	87.5
$10,000 - $19,999	89.8	94.8	92.3	93.3	90.6	97.1	92.7	93.5	94.1	91.4
$20,000 - $29,999	95.8	98.2	96.8	94.6	98.7	95.1	98.4	96.2	95.9	98.0
$30,000 - $39,999	93.7	100.0	94.8	96.8	97.9	96.4	99.0	98.8	98.9	95.8
$40,000 or more	100.0	99.2	97.6	95.9	97.2	96.9	96.4	96.6	98.0	98.5
All Households	92.8	94.2	94.7	94.3	93.9	93.8	95.7	94.0	94.8	94.1
				Iowa						
$9,999 or less	93.1	88.8	91.3	87.7	93.3	92.5	90.1	94.7	95.0	93.2
$10,000 - $19,999	95.4	95.6	92.5	96.3	96.8	97.1	96.3	97.0	95.0	95.1
$20,000 - $29,999	98.0	98.7	99.2	98.1	95.1	94.2	97.3	99.2	98.7	98.3
$30,000 - $39,999	98.2	99.0	99.1	97.9	100.0	99.4	97.5	98.3	97.1	99.1
$40,000 or more	100.0	99.3	98.1	100.0	98.5	97.9	100.0	98.6	99.8	98.7
All Households	96.5	96.0	95.8	96.1	96.6	96.2	96.5	97.6	97.1	96.7
				Kansas						
$9,999 or less	82.1	89.3	85.5	87.0	91.2	94.4	83.2	79.3	88.6	89.1
$10,000 - $19,999	94.0	93.1	93.7	92.4	89.9	94.7	93.8	91.3	95.2	94.9
$20,000 - $29,999	99.6	97.8	96.9	98.6	100.0	96.8	96.7	97.7	96.1	97.9
$30,000 - $39,999	98.5	98.7	99.2	100.0	97.2	100.0	99.0	97.5	99.3	98.6
$40,000 or more	99.1	99.7	97.4	100.0	99.0	100.0	98.9	98.0	99.5	99.6
All Households	94.1	94.8	93.6	94.9	95.2	97.0	94.1	92.5	95.7	96.0
				Kentucky						
$9,999 or less	78.9	78.1	81.0	87.7	83.4	81.1	90.4	84.8	90.2	84.7
$10,000 - $19,999	94.7	93.9	91.7	90.0	94.7	94.7	91.3	87.8	94.2	93.8
$20,000 - $29,999	92.3	97.1	96.5	96.9	98.1	96.4	95.5	96.1	98.6	98.1
$30,000 - $39,999	96.3	97.8	100.0	99.1	98.7	98.7	97.2	98.9	99.4	98.5
$40,000 or more	99.3	100.0	94.8	96.2	99.2	99.4	97.9	96.9	98.4	99.4
All Households	90.1	91.2	91.3	93.1	94.1	93.4	93.9	91.9	95.7	94.2

* Current dollar equivalents are at the end of Table 6.11

Table 6.11
Percentage of Households with Telephone Service in March

Total Household Income in March 1984 Dollars *	1984	1985	1986	1987	1988	1989	1990	1991	1992	1993
				Louisiana						
$9,999 or less	80.9	79.6	78.2	72.2	68.8	79.7	77.5	85.3	84.2	77.3
$10,000 - $19,999	88.0	91.1	89.8	82.5	88.1	89.8	94.3	93.7	91.2	92.5
$20,000 - $29,999	94.1	95.1	94.9	95.2	97.8	98.8	97.2	98.0	97.9	95.7
$30,000 - $39,999	97.0	99.2	97.3	100.0	97.9	98.7	99.1	97.2	99.5	100.0
$40,000 or more	98.0	99.1	100.0	100.0	100.0	98.3	99.0	100.0	100.0	100.0
All Households	89.6	90.7	90.6	87.1	87.1	90.8	90.5	93.0	92.7	90.4
				Maine						
$9,999 or less	83.1	87.3	83.9	92.1	88.0	86.6	91.7	86.9	82.4	91.8
$10,000 - $19,999	94.0	91.4	96.0	88.4	92.6	94.8	95.0	96.4	89.3	95.7
$20,000 - $29,999	98.5	99.3	94.8	97.1	96.8	98.7	96.7	96.9	95.8	99.3
$30,000 - $39,999	100.0	98.9	96.0	97.0	98.9	97.8	100.0	100.0	98.5	100.0
$40,000 or more	100.0	98.2	98.6	100.0	98.2	100.0	100.0	99.0	98.6	100.0
All Households	94.3	94.2	92.8	94.2	94.3	95.2	96.5	95.6	91.8	96.9
				Maryland						
$9,999 or less	87.0	85.3	82.5	85.4	86.3	78.7	83.0	92.2	86.2	86.6
$10,000 - $19,999	94.9	90.6	95.4	95.5	95.2	97.1	94.6	94.6	93.8	94.7
$20,000 - $29,999	97.9	97.6	97.9	97.3	99.1	95.5	96.8	100.0	97.8	98.3
$30,000 - $39,999	99.4	100.0	100.0	100.0	98.4	100.0	98.5	97.3	98.8	96.1
$40,000 or more	98.5	99.7	99.6	100.0	99.2	100.0	99.5	99.2	98.9	100.0
All Households	96.2	95.3	95.8	96.3	96.5	95.8	95.5	97.3	95.7	95.9
				Massachusetts						
$9,999 or less	88.2	87.9	89.0	89.9	88.7	88.3	90.0	90.1	91.8	91.3
$10,000 - $19,999	93.1	95.0	95.4	94.8	96.9	95.0	94.5	95.4	94.8	97.0
$20,000 - $29,999	97.7	97.3	97.2	99.2	98.6	99.1	98.3	98.2	98.4	98.9
$30,000 - $39,999	100.0	98.5	98.7	98.8	98.7	98.4	99.5	99.7	99.2	99.3
$40,000 or more	99.1	99.4	99.5	99.4	99.8	99.8	99.6	99.6	99.7	99.9
All Households	95.7	95.9	96.2	96.7	96.9	96.6	96.7	96.6	96.9	97.4
				Michigan						
$9,999 or less	80.9	81.0	85.0	82.7	84.5	84.3	82.7	84.2	81.1	90.2
$10,000 - $19,999	93.2	92.2	91.8	95.3	93.6	94.2	93.2	94.6	94.9	95.1
$20,000 - $29,999	97.8	96.9	97.2	95.9	97.1	95.9	97.0	98.9	97.8	97.8
$30,000 - $39,999	99.1	98.7	97.7	99.1	99.1	99.1	98.7	98.4	99.1	99.7
$40,000 or more	99.7	99.5	98.9	98.8	99.2	99.6	99.5	99.5	99.3	99.6
All Households	93.3	92.7	93.6	94.2	94.5	94.6	94.2	94.7	94.1	96.3
				Minnesota						
$9,999 or less	85.2	90.4	85.5	87.3	92.3	90.4	89.6	92.6	86.2	93.5
$10,000 - $19,999	95.7	97.9	95.7	96.1	95.5	96.6	96.1	97.5	99.5	98.8
$20,000 - $29,999	99.7	99.3	99.2	98.2	100.0	98.2	98.5	98.0	100.0	98.5
$30,000 - $39,999	99.7	97.8	99.1	98.9	98.4	97.6	98.8	97.4	100.0	99.0
$40,000 or more	99.5	99.5	100.0	99.4	99.3	100.0	99.3	100.0	100.0	99.4
All Households	95.9	97.1	95.6	95.9	97.1	96.5	96.5	97.2	97.0	97.7
				Mississippi						
$9,999 or less	71.3	69.1	65.5	68.2	74.2	68.7	76.9	73.5	76.9	75.7
$10,000 - $19,999	79.0	81.4	86.5	84.3	79.4	86.3	87.5	88.3	88.5	88.9
$20,000 - $29,999	92.0	92.7	90.8	94.2	93.1	95.0	94.4	93.8	94.0	95.9
$30,000 - $39,999	96.3	91.6	93.9	96.5	93.3	98.9	100.0	100.0	97.7	96.0
$40,000 or more	98.4	97.2	97.9	95.4	98.9	98.9	100.0	98.8	97.3	97.3
All Households	81.9	81.7	82.1	82.8	83.9	84.7	88.1	86.4	86.9	87.0
				Missouri						
$9,999 or less	82.5	83.3	83.8	78.8	78.4	77.6	81.2	85.6	88.6	80.1
$10,000 - $19,999	90.4	90.8	91.1	92.3	96.1	91.9	87.9	92.9	91.5	94.7
$20,000 - $29,999	96.9	96.9	97.4	93.4	97.3	98.5	96.3	99.0	100.0	97.6
$30,000 - $39,999	99.2	98.5	99.2	98.4	98.1	96.1	98.7	98.9	100.0	99.2
$40,000 or more	99.4	100.0	98.0	100.0	99.4	97.5	100.0	98.2	99.0	100.0
All Households	92.2	92.8	93.1	91.5	93.0	91.0	91.9	94.2	94.8	92.8
				Montana						
$9,999 or less	79.6	84.0	81.2	78.3	81.4	80.4	80.2	77.9	80.5	84.6
$10,000 - $19,999	88.7	90.2	95.8	93.0	95.6	94.5	92.7	94.2	94.4	95.1
$20,000 - $29,999	96.4	97.8	97.8	94.9	90.7	96.9	95.0	95.9	96.6	97.9
$30,000 - $39,999	97.4	97.7	98.9	100.0	98.9	100.0	98.3	98.6	98.5	100.0
$40,000 or more	100.0	98.2	98.6	97.7	97.9	97.5	100.0	100.0	100.0	98.7
All Households	90.3	92.2	93.1	91.3	91.1	92.6	91.7	91.5	92.6	94.5

* Current dollar equivalents are at the end of Table 6.11

Table 6.11
Percentage of Households with Telephone Service in March

Total Household Income in March 1984 Dollars *	1994	1995	1996	1997	1998	1999	2000	2001	2002	2003
				Louisiana						
$9,999 or less	81.7	81.9	79.5	81.7	84.2	82.3	85.4	86.7	84.1	82.8
$10,000 - $19,999	93.4	90.3	95.0	93.6	93.6	91.7	92.2	92.5	91.2	94.6
$20,000 - $29,999	95.0	96.4	93.2	95.0	97.1	90.5	91.2	96.5	93.3	98.4
$30,000 - $39,999	98.4	100.0	93.9	92.4	97.9	94.1	90.7	100.0	96.2	98.7
$40,000 or more	98.1	98.1	97.8	98.3	98.0	98.8	96.0	98.0	97.1	98.4
All Households	91.6	91.0	90.5	91.2	93.5	90.6	90.9	93.3	91.4	93.2
				Maine						
$9,999 or less	86.7	88.4	91.9	90.5	92.6	94.5	98.0	97.7	96.5	96.4
$10,000 - $19,999	96.7	94.0	94.8	90.3	93.2	95.6	97.5	97.6	97.9	96.4
$20,000 - $29,999	96.4	98.9	98.7	95.6	97.8	98.6	98.4	97.6	99.5	99.3
$30,000 - $39,999	100.0	100.0	100.0	95.3	98.5	100.0	100.0	98.9	98.9	100.0
$40,000 or more	100.0	100.0	98.1	98.9	100.0	100.0	99.2	99.3	98.7	99.7
All Households	95.0	95.4	96.5	93.7	95.9	97.6	98.5	98.2	98.2	98.1
				Maryland						
$9,999 or less	95.5	87.1	92.1	85.9	89.7	91.6	91.2	87.5	90.2	95.7
$10,000 - $19,999	94.3	93.3	93.3	96.9	93.7	93.7	94.1	92.2	94.5	98.4
$20,000 - $29,999	94.1	96.2	95.6	96.2	94.9	99.3	96.9	95.1	99.0	95.6
$30,000 - $39,999	95.8	98.0	96.8	97.0	97.3	100.0	97.9	98.2	97.9	100.0
$40,000 or more	97.3	98.0	100.0	98.0	100.0	98.3	98.4	99.5	99.3	99.8
All Households	95.6	94.8	96.2	95.3	96.1	97.0	96.4	95.5	96.8	98.3
				Massachusetts						
$9,999 or less	92.0	90.7	87.3	91.7	84.3	90.2	89.8	90.8	94.4	93.3
$10,000 - $19,999	95.6	94.7	94.5	93.0	93.3	93.8	89.2	91.9	93.2	97.4
$20,000 - $29,999	96.0	96.4	96.1	97.1	97.8	94.5	95.5	98.6	96.1	98.2
$30,000 - $39,999	98.0	99.2	98.6	100.0	97.7	97.0	97.1	98.5	97.3	98.5
$40,000 or more	98.8	98.7	99.1	98.2	97.4	98.7	97.7	98.5	97.5	98.9
All Households	96.2	96.0	95.2	95.9	94.1	95.2	94.0	95.8	95.9	97.3
				Michigan						
$9,999 or less	89.6	87.6	84.2	86.0	87.1	83.5	88.1	86.6	86.4	89.1
$10,000 - $19,999	93.8	96.2	92.9	92.9	95.0	93.3	95.7	95.2	93.2	94.5
$20,000 - $29,999	98.1	97.1	96.1	98.3	96.9	95.3	97.6	95.4	96.2	95.7
$30,000 - $39,999	98.5	96.5	97.8	98.6	96.7	97.3	97.0	99.5	97.6	97.0
$40,000 or more	99.2	98.7	99.3	98.5	98.9	98.4	98.6	98.7	98.7	98.8
All Households	95.6	95.3	94.0	94.9	95.1	93.9	95.8	95.3	94.7	95.0
				Minnesota						
$9,999 or less	87.4	93.9	95.8	91.7	90.0	86.5	94.1	90.7	92.1	87.7
$10,000 - $19,999	97.5	96.9	96.5	96.8	98.3	92.6	98.8	96.3	95.8	94.5
$20,000 - $29,999	98.4	95.6	96.6	100.0	97.7	98.8	97.9	97.9	97.7	99.3
$30,000 - $39,999	100.0	98.4	99.0	97.1	98.9	97.9	97.0	97.3	98.8	99.1
$40,000 or more	100.0	99.4	100.0	100.0	99.4	99.1	99.4	99.0	99.9	98.8
All Households	96.5	96.8	97.7	97.4	97.3	95.7	97.8	97.1	97.5	96.7
				Mississippi						
$9,999 or less	78.6	73.6	76.1	76.6	76.4	75.2	76.7	77.8	79.4	82.4
$10,000 - $19,999	91.5	88.5	86.1	90.2	89.1	85.0	92.9	86.6	94.9	90.8
$20,000 - $29,999	94.5	96.7	91.5	96.8	98.5	94.3	92.6	92.3	94.5	94.3
$30,000 - $39,999	96.0	94.5	98.6	98.0	96.0	93.1	90.9	92.4	97.3	98.0
$40,000 or more	96.1	99.1	95.6	99.0	97.3	100.0	96.5	97.1	98.5	95.8
All Households	88.9	87.2	86.7	89.4	89.3	87.2	88.9	88.0	90.9	90.4
				Missouri						
$9,999 or less	83.2	85.5	87.3	95.2	84.4	82.7	86.1	93.2	88.3	92.3
$10,000 - $19,999	91.8	93.6	98.1	96.2	96.7	94.6	94.5	93.8	93.9	96.4
$20,000 - $29,999	96.4	98.4	96.6	96.7	96.5	95.6	96.5	97.1	96.7	100.0
$30,000 - $39,999	94.4	96.6	99.0	100.0	98.9	99.2	100.0	98.4	97.8	97.9
$40,000 or more	100.0	100.0	100.0	100.0	99.3	100.0	99.2	99.6	99.1	99.2
All Households	92.1	94.1	96.3	97.5	95.0	94.8	95.5	96.7	95.4	97.2
				Montana						
$9,999 or less	91.3	91.1	89.4	86.3	87.2	88.0	88.0	90.2	92.9	89.1
$10,000 - $19,999	94.6	96.7	92.8	93.1	91.3	96.9	95.5	95.8	98.4	95.5
$20,000 - $29,999	96.4	97.3	97.8	98.1	97.9	98.7	98.4	97.5	96.5	97.1
$30,000 - $39,999	98.5	99.1	100.0	98.8	97.8	99.1	98.5	98.2	97.0	97.4
$40,000 or more	99.2	100.0	95.6	99.2	97.2	97.6	99.1	94.0	95.5	98.8
All Households	95.4	96.3	94.2	94.1	93.2	95.6	95.1	94.8	96.1	94.9

* Current dollar equivalents are at the end of Table 6.11

Table 6.11
Percentage of Households with Telephone Service in March

Total Household Income in March 1984 Dollars *	1984	1985	1986	1987	1988	1989	1990	1991	1992	1993
				Nebraska						
$9,999 or less	90.7	94.2	92.0	89.0	88.1	87.0	86.3	89.4	91.2	91.1
$10,000 - $19,999	97.1	93.8	93.4	93.1	97.2	96.6	97.6	95.4	98.0	98.7
$20,000 - $29,999	99.2	98.1	98.9	97.2	100.0	100.0	97.4	97.4	98.3	97.6
$30,000 - $39,999	100.0	100.0	97.3	100.0	100.0	100.0	100.0	100.0	99.2	100.0
$40,000 or more	100.0	98.7	100.0	99.1	98.4	100.0	100.0	100.0	100.0	100.0
All Households	96.6	96.5	95.8	94.9	96.4	96.4	95.8	95.9	97.2	97.3
				Nevada						
$9,999 or less	78.4	85.2	76.9	78.8	77.9	74.9	80.4	78.4	90.0	88.0
$10,000 - $19,999	89.8	84.5	92.5	91.1	89.6	91.3	91.8	89.2	91.1	92.7
$20,000 - $29,999	97.7	96.6	93.0	91.7	96.2	95.5	98.1	97.2	97.0	96.2
$30,000 - $39,999	98.2	95.4	96.7	97.9	96.6	97.1	96.2	99.3	97.5	98.8
$40,000 or more	98.6	96.3	100.0	100.0	98.7	96.8	99.1	99.4	98.4	100.0
All Households	93.0	91.4	91.3	92.5	92.0	91.5	93.6	92.9	94.7	95.1
				New Hampshire						
$9,999 or less	82.2	87.8	84.9	91.7	90.2	88.7	88.3	86.1	82.1	87.4
$10,000 - $19,999	94.3	89.7	88.1	88.2	95.3	92.2	91.6	95.9	92.9	97.6
$20,000 - $29,999	98.4	92.6	97.1	92.4	98.0	98.0	96.9	95.3	97.0	98.1
$30,000 - $39,999	99.0	98.7	97.5	97.5	95.7	98.0	97.6	100.0	100.0	100.0
$40,000 or more	100.0	97.7	100.0	98.5	99.3	98.6	100.0	100.0	98.6	100.0
All Households	94.8	93.3	94.0	94.1	96.4	95.8	95.9	96.7	94.6	97.2
				New Jersey						
$9,999 or less	83.2	84.3	80.0	81.6	85.4	86.8	86.6	83.5	84.8	83.2
$10,000 - $19,999	91.1	94.6	93.9	93.6	89.0	92.5	94.3	92.1	91.1	93.5
$20,000 - $29,999	96.1	96.6	96.9	94.4	95.4	95.9	95.0	96.6	98.6	94.5
$30,000 - $39,999	99.1	100.0	98.4	98.3	98.1	96.5	98.5	97.8	98.2	98.5
$40,000 or more	98.6	99.4	98.9	99.3	99.2	99.0	98.7	99.0	98.9	99.0
All Households	93.6	95.2	94.5	94.2	94.3	95.1	95.5	94.8	94.9	94.3
				New Mexico						
$9,999 or less	61.8	67.4	67.8	73.6	70.3	73.8	75.3	71.5	71.7	75.5
$10,000 - $19,999	81.7	80.8	83.1	87.3	84.7	84.5	83.3	85.7	89.5	88.0
$20,000 - $29,999	89.8	90.7	89.9	96.8	92.6	97.1	89.2	96.5	95.1	93.7
$30,000 - $39,999	98.1	96.3	98.1	94.7	93.9	93.4	97.3	93.6	99.5	97.2
$40,000 or more	99.0	98.2	98.4	99.3	98.6	98.7	99.3	98.9	98.7	99.1
All Households	82.1	84.3	85.2	88.2	85.5	86.5	86.4	87.3	88.6	88.7
				New York						
$9,999 or less	78.4	80.4	81.6	82.9	82.2	80.6	75.4	77.7	83.2	84.2
$10,000 - $19,999	91.9	91.8	92.7	91.8	92.3	94.1	90.7	89.8	92.9	94.5
$20,000 - $29,999	97.1	96.8	96.9	97.4	96.5	94.1	94.1	95.6	94.6	96.1
$30,000 - $39,999	98.0	98.1	98.2	97.6	96.8	98.4	96.4	98.5	97.6	97.6
$40,000 or more	98.5	98.8	98.4	99.1	98.9	98.9	98.3	98.6	99.3	98.5
All Households	91.4	92.2	92.9	93.3	93.0	92.9	90.9	91.5	93.1	93.7
				North Carolina						
$9,999 or less	73.5	75.7	78.4	77.5	77.1	82.4	82.7	84.1	83.6	85.0
$10,000 - $19,999	87.0	89.2	88.1	88.0	88.2	88.3	91.0	91.2	91.4	90.9
$20,000 - $29,999	96.4	94.6	94.3	94.1	95.5	96.3	95.5	95.3	96.7	96.3
$30,000 - $39,999	98.5	99.4	98.2	98.0	98.5	99.4	97.9	98.1	97.5	98.5
$40,000 or more	98.4	99.5	98.9	99.1	99.7	100.0	99.8	100.0	99.5	99.8
All Households	89.0	89.9	90.1	89.8	90.2	92.1	92.5	92.8	92.7	93.1
				North Dakota						
$9,999 or less	85.2	85.5	89.5	94.1	92.1	88.9	89.8	90.6	90.0	91.9
$10,000 - $19,999	95.0	94.9	93.1	98.3	95.0	98.3	97.9	97.6	97.2	98.2
$20,000 - $29,999	95.7	98.9	98.1	98.6	100.0	97.7	98.3	99.2	98.9	97.5
$30,000 - $39,999	98.7	100.0	99.1	100.0	100.0	99.2	99.0	99.2	99.2	100.0
$40,000 or more	99.0	100.0	99.2	100.0	100.0	100.0	100.0	99.0	99.0	100.0
All Households	93.9	94.9	95.0	97.9	96.8	96.5	96.7	96.7	96.3	97.2
				Ohio						
$9,999 or less	81.0	77.4	79.1	80.6	82.8	82.2	88.6	85.9	84.4	86.3
$10,000 - $19,999	93.2	91.0	94.7	94.0	93.5	94.3	95.8	94.2	93.6	93.7
$20,000 - $29,999	97.0	96.8	96.4	97.6	97.4	97.5	98.0	97.1	97.8	98.0
$30,000 - $39,999	98.4	96.9	99.2	98.0	99.4	99.5	98.3	97.9	99.4	99.1
$40,000 or more	99.4	99.3	99.4	98.5	99.4	99.6	99.6	99.8	99.0	99.7
All Households	93.2	91.6	93.5	93.4	94.2	94.3	96.0	94.8	94.3	95.1

* Current dollar equivalents are at the end of Table 6.11

Table 6.11
Percentage of Households with Telephone Service in March

Total Household Income in March 1984 Dollars *	1994	1995	1996	1997	1998	1999	2000	2001	2002	2003
				Nebraska						
$9,999 or less	90.7	90.9	90.1	92.8	92.5	85.1	96.6	93.1	92.7	89.4
$10,000 - $19,999	96.2	98.8	97.5	97.5	94.4	94.8	96.6	97.4	96.7	95.0
$20,000 - $29,999	99.4	99.3	98.0	97.4	96.8	98.6	100.0	98.2	95.3	98.7
$30,000 - $39,999	99.3	98.0	95.5	100.0	98.5	97.5	100.0	98.8	97.9	99.3
$40,000 or more	100.0	97.8	99.2	98.0	97.9	98.9	98.4	98.5	98.9	99.8
All Households	97.0	97.1	96.0	97.0	95.7	94.6	98.1	97.3	96.5	96.4
				Nevada						
$9,999 or less	78.3	78.5	88.4	90.8	79.3	78.2	89.7	89.0	92.1	84.7
$10,000 - $19,999	92.3	92.1	90.0	91.3	88.8	93.3	94.0	94.2	93.3	94.7
$20,000 - $29,999	96.6	93.4	96.0	92.3	95.4	97.0	95.9	96.2	95.8	96.5
$30,000 - $39,999	95.3	97.7	97.4	96.3	100.0	95.1	96.2	96.6	98.2	96.6
$40,000 or more	97.2	98.8	99.3	98.0	98.6	95.2	98.8	97.3	99.0	98.1
All Households	92.6	92.3	94.1	93.8	92.5	92.5	95.4	95.1	95.9	94.8
				New Hampshire						
$9,999 or less	89.0	89.7	96.1	93.6	88.6	90.2	95.6	95.3	92.7	90.7
$10,000 - $19,999	94.8	92.5	97.8	97.3	93.3	96.3	96.4	96.9	97.0	99.0
$20,000 - $29,999	94.0	97.4	98.2	96.4	94.5	96.4	96.6	98.8	99.3	97.1
$30,000 - $39,999	100.0	96.4	95.2	98.3	100.0	95.5	100.0	99.1	100.0	98.8
$40,000 or more	100.0	99.4	99.1	99.1	98.7	97.6	100.0	99.3	98.7	99.1
All Households	95.9	95.2	97.6	97.1	95.4	95.7	98.0	98.1	97.8	97.4
				New Jersey						
$9,999 or less	83.4	81.9	83.4	88.6	90.0	88.9	89.8	86.2	86.1	91.3
$10,000 - $19,999	93.6	88.4	88.3	94.9	94.4	93.4	93.5	95.2	94.7	95.6
$20,000 - $29,999	96.0	91.9	91.6	97.1	95.2	95.6	90.5	94.0	97.7	97.5
$30,000 - $39,999	97.7	97.5	96.1	97.7	95.8	97.7	98.0	97.0	98.7	97.9
$40,000 or more	97.4	96.9	98.2	99.2	99.0	97.0	97.5	98.6	98.5	98.2
All Households	94.0	92.0	92.4	96.1	95.7	94.9	94.5	94.9	95.6	96.5
				New Mexico						
$9,999 or less	80.3	78.0	68.5	69.6	76.2	76.6	85.9	83.0	83.8	81.7
$10,000 - $19,999	87.2	87.4	87.1	90.1	87.8	85.6	90.0	90.9	93.7	92.4
$20,000 - $29,999	93.5	92.4	91.1	93.0	93.4	91.5	93.9	94.2	95.0	95.7
$30,000 - $39,999	97.3	97.5	96.4	95.2	89.8	94.5	91.7	93.1	95.1	97.5
$40,000 or more	96.2	100.0	97.9	100.0	97.6	93.1	97.2	95.7	98.2	96.6
All Households	89.4	89.0	84.3	86.0	87.8	86.7	91.3	90.7	92.4	91.6
				New York						
$9,999 or less	83.7	84.8	85.4	87.5	88.5	90.7	92.0	90.7	89.2	90.7
$10,000 - $19,999	93.5	94.4	93.3	95.3	95.3	94.3	96.9	94.0	96.6	94.6
$20,000 - $29,999	95.7	95.4	96.3	95.4	97.4	96.2	96.8	95.0	98.2	96.4
$30,000 - $39,999	98.0	96.2	97.6	97.3	98.4	97.5	97.6	97.7	98.6	98.3
$40,000 or more	99.1	98.5	98.4	98.8	98.7	98.1	97.9	97.8	98.7	99.1
All Households	93.4	93.4	93.6	94.5	95.2	95.1	96.1	95.0	96.0	95.7
				North Carolina						
$9,999 or less	83.9	83.5	85.5	83.6	85.5	84.3	85.1	86.5	86.9	89.8
$10,000 - $19,999	93.6	92.3	87.9	91.8	91.0	92.6	92.4	91.7	93.7	93.2
$20,000 - $29,999	94.5	95.7	95.9	96.3	94.5	95.7	95.8	96.2	97.6	97.3
$30,000 - $39,999	97.0	97.6	98.2	98.9	97.2	99.0	96.7	95.7	96.8	96.3
$40,000 or more	99.1	98.7	99.1	98.4	98.1	98.0	98.4	97.1	98.0	98.4
All Households	92.9	92.6	92.5	93.5	93.1	93.3	93.5	93.1	94.3	94.6
				North Dakota						
$9,999 or less	89.8	94.4	91.3	93.6	91.2	89.3	89.1	86.2	89.6	85.6
$10,000 - $19,999	97.1	97.8	95.5	95.4	94.9	95.7	95.6	95.2	95.7	95.3
$20,000 - $29,999	98.3	98.9	98.1	96.8	100.0	99.4	95.6	98.1	98.0	99.2
$30,000 - $39,999	97.9	100.0	100.0	98.7	100.0	98.8	97.8	99.0	98.2	98.1
$40,000 or more	100.0	98.8	100.0	98.6	100.0	100.0	99.0	98.3	99.4	98.9
All Households	96.3	97.6	96.2	96.2	96.5	95.7	94.8	94.9	95.7	94.8
				Ohio						
$9,999 or less	85.8	83.4	87.3	88.5	87.7	87.8	88.0	86.9	90.6	93.1
$10,000 - $19,999	94.8	95.8	92.9	94.7	95.1	94.0	93.9	95.1	96.2	94.2
$20,000 - $29,999	96.7	95.5	98.7	96.8	98.9	98.7	97.1	96.3	97.8	97.3
$30,000 - $39,999	98.8	98.3	99.2	97.0	98.6	98.3	96.5	98.4	99.0	98.2
$40,000 or more	98.7	99.3	98.8	99.3	99.3	99.2	98.5	98.6	98.7	99.0
All Households	94.6	93.9	95.0	95.0	95.8	95.6	94.8	95.2	96.4	96.3

* Current dollar equivalents are at the end of Table 6.11

Table 6.11
Percentage of Households with Telephone Service in March

Total Household Income in March 1984 Dollars *	1984	1985	1986	1987	1988	1989	1990	1991	1992	1993
				Oklahoma						
$9,999 or less	81.9	77.5	80.8	67.8	74.7	67.5	75.8	76.7	78.5	82.5
$10,000 - $19,999	90.8	88.4	86.2	89.7	88.5	86.5	91.4	87.2	90.8	91.2
$20,000 - $29,999	94.7	93.5	93.1	95.9	96.7	96.8	96.7	96.3	97.8	96.1
$30,000 - $39,999	94.4	98.7	98.8	98.9	100.0	95.5	98.4	98.7	100.0	100.0
$40,000 or more	99.0	99.2	98.2	100.0	100.0	99.1	99.2	100.0	100.0	98.9
All Households	91.0	90.3	89.9	88.3	89.7	86.6	90.5	89.6	91.2	91.8
				Oregon						
$9,999 or less	76.4	73.5	83.6	72.5	68.6	71.2	82.0	88.6	83.5	82.4
$10,000 - $19,999	94.2	89.9	91.9	92.1	88.2	87.6	88.7	96.9	90.2	91.3
$20,000 - $29,999	95.0	94.4	93.5	97.5	98.7	95.1	97.9	98.6	92.4	100.0
$30,000 - $39,999	100.0	100.0	97.2	98.8	100.0	95.3	100.0	100.0	96.8	92.7
$40,000 or more	96.9	93.9	99.1	100.0	100.0	99.0	97.9	98.2	99.3	99.3
All Households	91.4	89.6	92.4	91.5	89.7	89.6	92.8	96.2	91.8	92.8
				Pennsylvania						
$9,999 or less	85.6	85.2	88.4	88.7	89.8	90.5	91.0	91.9	93.4	92.3
$10,000 - $19,999	95.2	95.0	96.8	95.7	95.2	96.4	96.6	96.9	97.8	98.2
$20,000 - $29,999	98.0	97.5	98.0	98.2	99.0	98.2	98.4	98.8	99.0	99.0
$30,000 - $39,999	99.0	99.5	98.4	98.6	98.3	99.4	98.6	100.0	99.7	99.7
$40,000 or more	99.2	99.6	99.0	99.6	99.3	99.6	99.2	99.4	99.8	99.6
All Households	94.4	94.4	95.9	96.0	96.1	96.7	96.7	97.2	97.8	97.5
				Rhode Island						
$9,999 or less	86.4	80.7	87.8	91.2	92.9	83.5	82.4	83.8	87.0	85.6
$10,000 - $19,999	93.2	96.4	91.9	89.2	93.5	94.9	96.3	94.8	93.0	96.0
$20,000 - $29,999	97.8	96.7	96.1	97.3	95.3	98.8	95.5	95.5	98.2	98.1
$30,000 - $39,999	98.5	100.0	100.0	100.0	98.8	100.0	100.0	98.3	98.2	96.8
$40,000 or more	98.3	98.0	100.0	100.0	100.0	99.2	99.3	99.2	100.0	98.9
All Households	94.0	93.3	94.8	95.4	96.1	95.3	94.8	94.6	94.9	94.8
				South Carolina						
$9,999 or less	66.1	73.0	77.1	75.5	75.7	72.2	76.8	75.3	73.1	76.4
$10,000 - $19,999	88.2	82.7	86.3	86.9	85.1	81.8	86.8	85.2	88.3	88.3
$20,000 - $29,999	96.1	98.2	94.7	95.7	89.7	93.1	97.9	96.9	98.1	92.6
$30,000 - $39,999	93.5	98.3	100.0	97.6	98.9	98.2	98.3	96.3	97.3	96.0
$40,000 or more	99.1	95.7	99.1	98.4	98.4	99.3	100.0	100.0	97.9	100.0
All Households	85.1	87.5	88.9	89.1	88.5	87.2	89.7	89.7	89.2	89.2
				South Dakota						
$9,999 or less	84.6	85.6	84.4	82.0	80.0	84.9	88.7	85.8	90.6	87.5
$10,000 - $19,999	92.5	89.6	93.9	94.8	92.7	93.7	93.5	93.8	91.5	93.3
$20,000 - $29,999	98.4	97.8	99.3	95.9	98.4	97.5	97.8	95.4	97.9	95.5
$30,000 - $39,999	98.8	97.9	98.8	99.2	98.4	96.3	98.2	99.0	99.2	99.2
$40,000 or more	100.0	99.0	97.9	97.1	100.0	98.9	99.1	98.4	97.6	98.4
All Households	93.0	92.4	93.5	92.3	92.3	93.4	94.4	93.5	94.3	93.6
				Tennessee						
$9,999 or less	71.1	75.0	79.4	80.4	80.5	86.7	86.0	75.6	89.6	83.0
$10,000 - $19,999	88.3	91.2	89.4	89.5	93.9	90.0	88.2	93.4	91.3	93.1
$20,000 - $29,999	94.5	91.2	94.1	95.4	97.5	97.6	97.0	97.6	98.0	99.2
$30,000 - $39,999	100.0	97.5	100.0	96.0	93.7	97.7	100.0	100.0	97.8	97.8
$40,000 or more	100.0	98.8	100.0	97.4	99.0	100.0	99.1	97.9	100.0	99.3
All Households	87.1	88.0	89.8	89.5	91.6	93.0	92.3	90.8	94.1	92.8
				Texas						
$9,999 or less	74.0	73.8	72.8	77.5	70.8	73.3	77.5	78.8	80.7	79.7
$10,000 - $19,999	84.6	84.5	85.4	86.0	83.9	84.0	86.5	88.8	91.2	91.7
$20,000 - $29,999	91.7	90.1	91.2	95.8	95.5	93.1	95.9	94.9	94.5	96.5
$30,000 - $39,999	97.0	96.9	94.5	96.2	97.9	98.2	98.7	98.3	98.0	98.6
$40,000 or more	98.5	98.9	99.3	99.0	98.7	97.8	98.5	99.3	99.3	99.0
All Households	88.4	88.1	88.1	90.2	88.2	87.8	90.0	91.2	91.8	92.0
				Utah						
$9,999 or less	81.5	87.9	78.3	73.0	79.1	87.7	85.3	96.1	91.0	86.9
$10,000 - $19,999	88.4	95.9	91.2	91.9	91.0	93.6	96.8	95.4	94.4	95.3
$20,000 - $29,999	97.0	96.9	98.3	97.8	97.2	99.2	99.2	98.2	92.5	96.3
$30,000 - $39,999	100.0	97.8	100.0	97.8	92.7	99.1	98.4	98.6	98.7	100.0
$40,000 or more	100.0	98.2	100.0	100.0	100.0	98.9	100.0	99.0	97.8	98.2
All Households	92.4	95.5	94.0	92.9	92.6	95.6	0.0	97.3	94.4	95.6

* Current dollar equivalents are at the end of Table 6.11

Table 6.11
Percentage of Households with Telephone Service in March

Total Household Income in March 1984 Dollars *	1994	1995	1996	1997	1998	1999	2000	2001	2002	2003
				Oklahoma						
$9,999 or less	84.6	76.5	80.4	78.9	80.0	80.0	82.1	87.1	85.1	82.0
$10,000 - $19,999	93.8	92.9	90.0	95.4	89.5	89.2	86.6	92.2	91.7	93.7
$20,000 - $29,999	98.1	99.5	95.9	98.3	95.6	98.1	93.8	92.2	94.6	95.4
$30,000 - $39,999	95.2	100.0	96.4	98.0	97.8	95.5	97.3	95.8	99.1	97.4
$40,000 or more	99.2	99.1	98.2	96.1	96.0	96.0	97.6	99.4	99.5	98.4
All Households	93.0	91.4	90.3	91.8	90.6	90.8	90.3	92.7	93.1	92.8
				Oregon						
$9,999 or less	92.6	90.3	88.1	90.5	86.8	87.8	86.7	90.2	91.9	92.9
$10,000 - $19,999	92.6	98.1	95.9	95.0	94.7	94.1	91.3	97.2	96.7	95.7
$20,000 - $29,999	100.0	97.0	100.0	96.1	96.8	98.4	98.1	96.3	98.4	98.3
$30,000 - $39,999	97.9	97.0	98.9	97.4	100.0	100.0	97.3	98.1	100.0	98.8
$40,000 or more	98.7	100.0	100.0	97.7	98.4	97.1	97.2	97.2	100.0	98.5
All Households	96.2	96.4	96.7	95.3	95.3	95.1	94.2	96.0	97.4	96.7
				Pennsylvania						
$9,999 or less	91.9	91.8	92.4	93.6	92.1	92.3	94.5	92.9	94.0	93.9
$10,000 - $19,999	97.6	95.7	98.2	97.0	97.6	96.5	96.1	96.7	97.7	97.0
$20,000 - $29,999	98.7	98.3	98.1	98.6	97.7	98.7	99.0	98.7	98.3	98.7
$30,000 - $39,999	99.4	99.4	98.1	99.5	98.8	97.5	98.5	97.8	99.5	98.3
$40,000 or more	99.2	99.2	99.4	99.1	98.9	99.1	99.0	97.3	99.3	98.9
All Households	97.1	96.6	97.1	97.3	96.9	96.9	97.3	96.7	97.8	97.4
				Rhode Island						
$9,999 or less	87.6	92.9	90.7	87.6	92.5	85.8	89.6	92.5	92.3	92.9
$10,000 - $19,999	96.0	94.4	94.3	91.9	95.9	96.3	91.9	97.0	94.3	98.2
$20,000 - $29,999	97.8	98.8	97.2	96.1	98.5	96.6	97.6	96.1	95.0	98.8
$30,000 - $39,999	100.0	98.8	99.3	100.0	98.5	98.9	93.8	98.8	99.6	96.5
$40,000 or more	99.6	99.0	98.2	100.0	97.7	97.3	99.4	98.7	99.1	99.8
All Households	95.9	96.5	95.5	94.6	96.2	94.7	94.6	96.6	96.1	97.4
				South Carolina						
$9,999 or less	74.9	79.5	80.6	76.2	80.5	89.9	86.2	84.6	85.7	87.4
$10,000 - $19,999	85.7	90.8	93.2	91.3	92.5	93.3	88.9	91.1	94.3	94.1
$20,000 - $29,999	94.6	93.1	97.3	95.7	94.8	95.3	100.0	97.7	96.4	95.4
$30,000 - $39,999	98.2	100.0	96.4	98.5	94.5	96.1	100.0	95.5	98.2	97.6
$40,000 or more	100.0	97.6	98.9	100.0	99.1	100.0	100.0	98.9	97.5	98.2
All Households	88.1	90.9	92.0	92.0	92.1	94.6	94.3	93.3	94.0	94.0
				South Dakota						
$9,999 or less	87.6	86.8	82.7	90.5	68.5	73.8	91.1	91.6	88.8	86.9
$10,000 - $19,999	97.3	95.9	93.3	92.5	94.1	93.9	90.4	93.8	93.9	95.4
$20,000 - $29,999	95.4	97.6	97.6	98.8	95.7	97.8	99.2	96.1	95.9	95.7
$30,000 - $39,999	100.0	96.7	99.0	96.7	100.0	96.9	100.0	96.7	99.4	97.2
$40,000 or more	98.2	99.0	98.9	98.8	98.2	100.0	99.1	98.1	99.4	99.4
All Households	94.8	94.7	93.1	94.7	89.0	91.4	95.3	95.0	95.2	94.6
				Tennessee						
$9,999 or less	84.6	82.5	82.6	89.3	87.1	83.3	90.9	82.4	85.9	87.7
$10,000 - $19,999	91.6	93.9	93.4	92.9	93.3	92.9	96.9	92.7	93.6	92.4
$20,000 - $29,999	98.4	94.4	99.3	96.2	97.7	97.4	95.0	98.5	93.2	96.1
$30,000 - $39,999	100.0	100.0	100.0	98.3	95.7	97.2	100.0	96.0	97.7	97.4
$40,000 or more	100.0	100.0	97.5	97.6	98.3	98.4	100.0	98.4	99.0	98.3
All Households	92.9	92.7	93.4	94.1	93.9	93.3	96.3	92.8	93.2	93.8
				Texas						
$9,999 or less	82.6	82.2	79.7	79.6	83.2	83.1	85.2	86.2	86.7	88.1
$10,000 - $19,999	91.9	88.7	89.6	90.6	90.9	91.1	92.0	92.4	92.1	93.2
$20,000 - $29,999	93.9	92.7	94.3	94.2	95.5	93.9	95.5	93.8	95.9	96.8
$30,000 - $39,999	96.9	97.6	97.4	96.3	98.0	94.4	97.6	95.4	98.4	96.9
$40,000 or more	98.5	97.9	98.2	97.5	98.0	98.1	98.4	97.6	99.3	98.1
All Households	92.0	91.0	91.0	91.0	92.4	92.1	93.5	93.0	94.4	94.5
				Utah						
$9,999 or less	87.7	91.2	84.5	98.3	94.1	89.0	88.1	91.1	91.1	92.8
$10,000 - $19,999	96.5	96.4	95.5	94.1	98.5	94.0	95.0	94.7	96.6	96.8
$20,000 - $29,999	97.4	99.5	97.1	97.8	98.8	97.2	97.7	98.2	97.3	98.0
$30,000 - $39,999	97.9	99.1	99.1	100.0	99.0	98.2	98.9	98.4	96.0	99.1
$40,000 or more	98.9	100.0	99.7	99.3	98.2	97.4	96.8	97.3	99.0	100.0
All Households	96.2	97.3	96.0	97.5	98.0	95.6	95.8	96.2	96.4	97.6

* Current dollar equivalents are at the end of Table 6.11

Table 6.11
Percentage of Households with Telephone Service in March

Total Household Income in March 1984 Dollars *	1984	1985	1986	1987	1988	1989	1990	1991	1992	1993
				Vermont						
$9,999 or less	75.3	77.2	83.5	90.8	88.4	87.7	90.8	83.5	83.6	87.9
$10,000 - $19,999	93.3	90.3	89.9	96.4	93.9	95.0	96.4	94.8	94.0	88.9
$20,000 - $29,999	96.3	96.0	97.7	95.3	100.0	97.3	97.4	95.9	98.9	97.3
$30,000 - $39,999	97.6	94.0	100.0	98.9	98.7	98.6	99.0	100.0	98.3	96.3
$40,000 or more	100.0	97.4	98.4	99.0	100.0	99.2	99.1	100.0	98.9	97.6
All Households	91.5	90.7	94.1	95.9	95.9	95.8	96.8	94.8	94.2	93.4
				Virginia						
$9,999 or less	80.4	82.5	74.7	73.1	80.0	79.8	82.1	71.6	80.1	84.0
$10,000 - $19,999	90.2	86.9	90.2	91.0	94.8	88.7	89.4	91.2	92.4	87.3
$20,000 - $29,999	95.7	96.9	94.4	96.2	95.0	96.0	94.8	95.6	97.5	97.9
$30,000 - $39,999	98.2	98.4	99.2	98.7	98.0	97.1	98.3	99.0	98.1	99.2
$40,000 or more	98.9	98.3	98.9	99.1	100.0	98.6	99.3	100.0	99.6	99.1
All Households	93.2	92.9	92.2	93.0	94.4	92.8	93.4	92.3	94.3	94.1
				Washington						
$9,999 or less	82.7	82.9	80.2	81.2	83.3	84.8	92.1	92.3	87.5	93.1
$10,000 - $19,999	91.1	89.5	92.5	93.5	89.8	96.7	96.7	95.6	97.9	97.6
$20,000 - $29,999	95.9	96.1	93.3	94.6	96.8	98.5	97.0	98.7	98.7	97.1
$30,000 - $39,999	96.2	98.6	96.7	99.1	98.0	99.1	99.3	100.0	100.0	98.6
$40,000 or more	98.4	97.7	97.3	98.5	99.6	100.0	99.4	100.0	98.9	100.0
All Households	92.9	93.1	92.1	93.4	93.5	96.6	97.2	97.4	96.9	97.4
				West Virginia						
$9,999 or less	75.7	74.4	79.9	77.1	75.8	76.7	77.1	77.4	79.4	78.6
$10,000 - $19,999	88.8	90.9	94.0	91.9	93.2	88.6	89.3	87.7	89.2	93.1
$20,000 - $29,999	91.2	93.8	97.3	95.4	92.7	93.7	94.2	97.8	96.2	95.5
$30,000 - $39,999	98.9	97.6	97.2	97.2	97.1	97.5	95.3	99.0	97.6	95.7
$40,000 or more	100.0	97.1	98.7	100.0	97.2	97.6	98.9	95.3	97.9	100.0
All Households	87.3	88.0	90.7	88.7	88.0	87.6	88.7	89.0	89.6	89.4
				Wisconsin						
$9,999 or less	88.4	83.5	81.4	85.1	86.1	88.4	89.6	90.4	90.5	93.3
$10,000 - $19,999	96.0	95.1	95.1	97.7	96.7	95.7	94.9	95.3	97.4	98.2
$20,000 - $29,999	98.1	99.4	99.5	98.8	100.0	98.7	98.9	99.4	99.7	97.1
$30,000 - $39,999	99.1	99.2	100.0	100.0	98.5	100.0	100.0	100.0	100.0	98.0
$40,000 or more	100.0	98.4	100.0	100.0	98.2	100.0	100.0	99.4	100.0	100.0
All Households	96.0	93.8	94.6	96.2	95.8	96.8	96.6	96.8	97.7	97.4
				Wyoming						
$9,999 or less	74.2	84.6	73.1	85.6	79.6	84.3	83.1	84.0	76.4	85.5
$10,000 - $19,999	86.0	90.6	92.6	92.3	91.1	96.1	95.0	96.6	95.6	92.6
$20,000 - $29,999	91.7	91.8	96.6	94.8	99.3	100.0	97.0	98.1	96.0	96.8
$30,000 - $39,999	100.0	96.9	96.0	98.4	100.0	100.0	100.0	98.9	98.8	98.7
$40,000 or more	98.0	97.3	99.2	98.8	98.2	97.9	100.0	100.0	100.0	98.8
All Households	89.2	92.2	90.7	93.5	93.5	95.4	95.3	95.5	92.8	94.1
				United States Total						
$9,999 or less	80.1	80.0	80.5	80.8	81.4	81.9	82.9	83.4	83.7	84.8
$10,000 - $19,999	90.8	90.5	91.3	90.9	91.5	91.6	91.9	92.3	93.2	93.7
$20,000 - $29,999	95.9	95.7	95.3	96.1	96.5	96.3	96.3	96.9	96.9	97.1
$30,000 - $39,999	98.3	98.1	97.9	98.0	98.0	98.4	98.4	98.7	98.7	98.5
$40,000 or more	98.8	98.9	98.9	99.0	99.1	99.1	99.0	99.2	99.2	99.3
All Households	91.8	91.8	92.2	92.5	92.9	93.1	93.4	93.7	93.9	94.2
1984 Dollars				Equivalent in Current Dollars						
$10,000	$10,000	$10,370	$10,604	$10,926	$11,354	$11,920	$12,514	$13,158	$13,578	$13,996
$20,000	$20,000	$20,740	$21,208	$21,852	$22,708	$23,840	$25,028	$26,316	$27,156	$27,992
$30,000	$30,000	$31,110	$31,812	$32,778	$34,062	$35,760	$37,542	$39,474	$40,734	$41,988
$40,000	$40,000	$41,480	$42,416	$43,704	$45,416	$47,680	$50,056	$52,632	$54,312	$55,984

* Current dollar equivalents are at the end of Table 6.11

Table 6.11
Percentage of Households with Telephone Service in March

Total Household Income in March 1984 Dollars *	1994	1995	1996	1997	1998	1999	2000	2001	2002	2003
				Vermont						
$9,999 or less	87.7	88.4	91.7	84.6	85.8	89.0	92.9	93.1	94.9	93.1
$10,000 - $19,999	95.8	95.3	96.3	91.7	97.2	96.2	94.8	96.9	97.5	94.9
$20,000 - $29,999	96.6	99.2	93.8	98.0	99.0	95.6	96.8	99.5	98.7	97.8
$30,000 - $39,999	98.2	99.1	97.1	99.0	98.3	96.1	98.6	99.2	100.0	98.7
$40,000 or more	96.1	100.0	100.0	100.0	98.2	99.1	95.7	98.8	99.1	98.3
All Households	94.7	96.4	95.7	93.9	95.6	95.5	95.6	97.4	98.0	96.5
				Virginia						
$9,999 or less	87.1	89.6	86.2	84.7	84.7	79.5	84.2	89.5	90.9	84.9
$10,000 - $19,999	93.0	96.0	96.3	90.0	96.1	92.7	90.8	92.0	92.3	94.3
$20,000 - $29,999	96.2	98.8	97.4	97.8	94.3	98.1	98.4	95.3	96.8	96.7
$30,000 - $39,999	97.4	99.0	98.9	94.7	99.1	93.4	99.1	96.2	97.2	99.2
$40,000 or more	97.9	99.5	99.5	99.1	99.1	97.6	98.4	99.1	99.5	98.9
All Households	94.6	97.0	95.8	93.6	95.0	93.2	94.9	95.0	96.0	95.4
				Washington						
$9,999 or less	88.8	89.9	83.6	89.0	87.1	83.1	79.4	91.7	94.4	92.5
$10,000 - $19,999	94.9	95.4	91.6	95.3	91.7	95.2	90.7	95.3	93.2	96.6
$20,000 - $29,999	95.1	95.8	100.0	98.4	99.0	99.4	98.1	96.8	95.7	97.3
$30,000 - $39,999	97.7	98.1	100.0	98.7	96.4	100.0	97.5	96.9	98.9	100.0
$40,000 or more	99.2	98.2	97.1	98.9	97.8	97.8	99.1	98.3	99.1	97.5
All Households	95.4	95.4	94.4	96.1	95.0	96.0	93.7	96.0	96.3	96.6
				West Virginia						
$9,999 or less	78.1	84.1	81.7	83.8	85.6	87.9	84.1	87.3	88.1	91.0
$10,000 - $19,999	92.9	94.4	96.9	97.1	96.2	94.9	96.1	95.1	95.0	96.0
$20,000 - $29,999	99.3	97.8	98.3	97.4	97.8	92.3	95.2	98.2	98.5	94.7
$30,000 - $39,999	98.4	96.9	100.0	100.0	95.5	96.8	97.2	98.5	99.3	98.3
$40,000 or more	98.6	98.2	99.1	100.0	99.5	98.5	100.0	97.7	99.6	98.3
All Households	90.6	92.4	93.1	93.6	93.6	93.0	93.3	94.3	94.7	94.9
				Wisconsin						
$9,999 or less	92.8	93.3	90.9	87.8	86.5	83.2	84.5	90.0	87.5	89.5
$10,000 - $19,999	96.2	96.7	95.9	94.8	94.4	96.4	90.6	95.2	94.1	94.2
$20,000 - $29,999	97.8	99.6	98.6	99.1	95.8	99.2	96.9	97.8	98.2	97.9
$30,000 - $39,999	99.4	99.1	98.9	100.0	98.3	100.0	98.2	98.0	99.6	99.0
$40,000 or more	100.0	100.0	99.4	99.4	98.5	100.0	97.4	99.0	99.1	99.7
All Households	97.1	97.9	97.2	96.4	94.9	96.3	94.0	96.4	96.1	96.4
				Wyoming						
$9,999 or less	85.4	86.2	87.1	89.5	83.4	91.1	91.7	86.2	82.5	84.4
$10,000 - $19,999	91.5	93.6	96.1	93.9	93.4	92.1	91.4	93.1	92.2	90.3
$20,000 - $29,999	96.0	94.0	99.2	97.7	96.3	98.3	95.6	95.0	94.8	97.5
$30,000 - $39,999	97.1	96.4	98.8	97.5	97.7	97.0	97.4	96.5	96.9	97.1
$40,000 or more	98.3	98.5	99.1	98.8	95.7	98.2	99.2	97.8	99.3	99.6
All Households	92.9	93.6	95.5	94.9	92.6	95.0	94.8	93.7	93.0	93.4
				United States Total						
$9,999 or less	85.7	85.1	85.4	86.0	85.7	85.5	87.5	87.6	89.1	89.2
$10,000 - $19,999	93.2	93.7	93.0	93.0	93.7	92.9	93.3	93.4	94.3	94.6
$20,000 - $29,999	96.2	96.2	96.5	96.5	96.1	96.0	96.1	95.9	96.9	97.0
$30,000 - $39,999	97.6	98.0	97.6	97.6	97.4	97.2	97.3	97.1	98.1	98.1
$40,000 or more	98.8	98.6	98.5	98.2	98.2	98.2	98.0	97.8	98.8	98.8
All Households	93.9	93.9	93.9	94.0	94.1	94.0	94.5	94.4	95.5	95.5
1984 Dollars				Equivalent in Current Dollars						
$10,000	$14,347	$14,756	$15,175	$15,595	$15,809	$16,082	$16,686	$17,173	$17,427	$17,954
$20,000	$28,694	$29,512	$30,350	$31,190	$31,618	$32,164	$33,372	$34,346	$34,854	$35,908
$30,000	$43,041	$44,268	$45,525	$46,785	$47,427	$48,246	$50,058	$51,519	$52,281	$53,862
$40,000	$57,388	$59,024	$60,700	$62,380	$63,236	$64,328	$66,744	$68,692	$69,708	$71,816

* Current dollar equivalents are at the end of Table 6.11

Table 6.12
Critical Values for Determining Significant Differences by State

	In Unit	Available
UNITED STATES	0.4%	0.3%
ALABAMA	4.2%	4.0%
ALASKA	3.4%	2.7%
ARIZONA	2.7%	2.5%
ARKANSAS	3.6%	3.5%
CALIFORNIA	1.1%	1.0%
COLORADO	2.1%	1.9%
CONNECTICUT	2.6%	2.6%
DELAWARE	2.8%	2.4%
DISTRICT OF COLUMBIA	4.7%	4.2%
FLORIDA	1.7%	1.7%
GEORGIA	3.3%	3.1%
HAWAII	3.1%	2.6%
IDAHO	2.6%	2.5%
ILLINOIS	2.4%	2.0%
INDIANA	3.1%	2.9%
IOWA	2.8%	2.6%
KANSAS	3.0%	2.8%
KENTUCKY	3.5%	3.2%
LOUISIANA	3.5%	3.1%
MAINE	2.0%	1.7%
MARYLAND	3.0%	2.8%
MASSACHUSETTS	2.1%	2.0%
MICHIGAN	1.7%	1.6%
MINNESOTA	2.3%	2.2%
MISSISSIPPI	4.0%	3.3%
MISSOURI	3.2%	2.9%
MONTANA	2.5%	2.3%
NEBRASKA	2.2%	2.0%
NEVADA	3.6%	3.6%
NEW HAMPSHIRE	2.7%	2.4%
NEW JERSEY	2.3%	2.3%
NEW MEXICO	3.6%	3.5%
NEW YORK	1.4%	1.2%
NORTH CAROLINA	2.0%	1.8%
NORTH DAKOTA	1.9%	1.7%
OHIO	1.9%	1.7%
OKLAHOMA	3.5%	3.2%
OREGON	3.1%	2.7%
PENNSYLVANIA	1.4%	1.3%
RHODE ISLAND	3.3%	3.3%
SOUTH CAROLINA	3.6%	3.4%
SOUTH DAKOTA	4.0%	3.8%
TENNESSEE	2.9%	2.6%
TEXAS	1.8%	1.6%
UTAH	2.7%	2.5%
VERMONT	3.5%	3.0%
VIRGINIA	3.5%	3.3%
WASHINGTON	2.3%	2.1%
WEST VIRGINIA	3.3%	2.8%
WISCONSIN	2.7%	2.5%
WYOMING	2.7%	2.5%

Table 6.13
Critical Values for Determining Significant Differences by Income

	RACE						HISPANIC ORIGIN	
	TOTAL		WHITE		BLACK			
	In Unit	Available	In Unit	Available	In Unit	Available	In Unit	Available
TOTAL	0.4%	0.3%	0.4%	0.3%	1.6%	1.5%	1.7%	1.6%
UNDER $5,000	4.0%	3.7%	4.4%	4.1%	7.9%	7.4%	10.1%	9.8%
$5,000 - $7,499	3.0%	2.9%	3.3%	3.1%	7.4%	7.3%	9.1%	8.5%
$7,500 - $9,999	2.4%	2.2%	2.6%	2.5%	7.4%	6.4%	8.4%	8.4%
$10,000 - $12,499	2.1%	2.0%	2.3%	2.2%	7.4%	6.7%	7.0%	6.7%
$12,500 - $14,999	2.1%	1.9%	2.2%	2.0%	6.8%	6.3%	7.4%	7.3%
$15,000 - $19,999	1.5%	1.3%	1.4%	1.2%	5.8%	5.0%	5.3%	4.9%
$20,000 - $24,999	1.2%	1.1%	1.2%	1.1%	3.7%	3.4%	5.0%	4.8%
$25,000 - $29,999	1.1%	1.0%	1.1%	1.0%	4.7%	4.3%	3.9%	3.7%
$30,000 - $34,999	1.0%	0.9%	1.0%	0.9%	5.2%	4.6%	4.6%	4.1%
$35,000 - $39,999	0.9%	0.9%	0.9%	0.9%	4.8%	4.6%	3.7%	3.6%
$40,000 - $49,999	0.7%	0.6%	0.7%	0.6%	3.0%	2.8%	4.2%	3.7%
$50,000 - $59,999	0.6%	0.6%	0.6%	0.6%	3.2%	3.2%	3.0%	2.7%
$60,000 - $74,999	0.6%	0.5%	0.6%	0.5%	4.0%	3.8%	2.1%	2.0%
$75,000 +	0.4%	0.4%	0.4%	0.4%	2.6%	2.4%	3.0%	2.8%

Table 6.14
Critical Values for Determining Significant Differences by Household Size

	RACE						HISPANIC ORIGIN	
	TOTAL		WHITE		BLACK			
	In Unit	Available	In Unit	Available	In Unit	Available	In Unit	Available
TOTAL	0.4%	0.3%	0.4%	0.3%	1.6%	1.5%	1.7%	1.6%
1 PERSON	0.9%	0.8%	0.9%	0.8%	3.5%	3.2%	5.4%	5.1%
2 - 3	0.5%	0.4%	0.4%	0.4%	2.0%	1.9%	2.3%	2.2%
4 - 5	0.6%	0.6%	0.6%	0.5%	2.9%	2.7%	2.3%	2.1%
6 +	1.9%	1.8%	2.0%	1.9%	6.6%	6.2%	4.6%	4.5%

Table 6.15
Critical Values for Determining Significant Differences by Householder's Age

	RACE						HISPANIC ORIGIN	
	TOTAL		WHITE		BLACK			
	In Unit	Available	In Unit	Available	In Unit	Available	In Unit	Available
TOTAL	0.4%	0.3%	0.4%	0.3%	1.6%	1.5%	1.7%	1.6%
15-24 YRS OLD	2.3%	2.1%	2.4%	2.2%	7.6%	6.8%	6.1%	5.9%
25-54 YRS OLD	0.5%	0.4%	0.4%	0.4%	2.0%	1.8%	1.9%	1.8%
55-59 YRS OLD	1.1%	1.0%	1.0%	1.0%	4.9%	4.5%	5.8%	5.3%
60-64 YRS OLD	1.1%	1.0%	1.1%	1.1%	4.9%	4.6%	6.3%	6.2%
65-69 YRS OLD	1.2%	1.1%	1.1%	1.1%	5.5%	5.1%	7.2%	7.2%
70-99 YRS OLD	0.7%	0.7%	0.7%	0.7%	3.6%	3.3%	5.8%	5.4%

Table 6.16
Critical Values for Determining Significant Differences by Labor Force Status

	RACE						HISPANIC ORIGIN	
	TOTAL		WHITE		BLACK			
	In Unit	Available	In Unit	Available	In Unit	Available	In Unit	Available
TOTAL CNP	0.3%	0.3%	0.3%	0.3%	1.4%	1.4%	1.4%	1.3%
EMPLOYED	0.3%	0.3%	0.3%	0.3%	1.5%	1.4%	1.6%	1.5%
UNEMPLOYED	2.1%	1.9%	2.1%	1.9%	5.7%	5.1%	5.8%	5.3%
NOT IN LABOR FORCE	0.5%	0.5%	0.5%	0.5%	2.3%	2.1%	2.0%	1.9%

Table 6.17
Sample Size

Total Household Income in March 1984 Dollars *	1984	1985	1986	1987	1988	1989	1990	1991	1992	1993
				Alabama						
$9,999 or less	271	210	177	221	225	196	210	222	228	210
$10,000 - $19,999	274	233	155	174	167	212	185	187	193	189
$20,000 - $29,999	149	132	106	122	134	125	135	142	135	141
$30,000 - $39,999	111	87	65	95	75	82	83	84	93	85
$40,000 or more	111	89	74	101	119	86	100	93	106	99
All Households	916	751	577	713	720	701	713	728	755	724
				Alaska						
$9,999 or less	144	92	82	94	123	124	108	100	97	90
$10,000 - $19,999	155	155	140	157	126	167	137	149	166	154
$20,000 - $29,999	161	147	163	131	131	142	151	135	128	139
$30,000 - $39,999	104	115	140	116	102	114	107	116	112	117
$40,000 or more	290	340	353	297	287	264	274	269	290	281
All Households	854	849	878	795	769	811	777	769	793	781
				Arizona						
$9,999 or less	192	173	120	118	112	127	130	147	123	144
$10,000 - $19,999	235	194	154	158	160	179	189	173	163	172
$20,000 - $29,999	198	172	139	120	150	134	160	149	129	126
$30,000 - $39,999	94	88	91	91	87	92	88	91	80	88
$40,000 or more	122	116	123	139	143	138	143	133	136	117
All Households	841	743	627	626	652	670	710	693	631	647
				Arkansas						
$9,999 or less	230	263	223	238	223	220	225	220	229	234
$10,000 - $19,999	233	232	193	176	219	252	224	240	232	204
$20,000 - $29,999	136	147	144	138	155	155	147	156	140	155
$30,000 - $39,999	69	69	74	91	88	81	106	98	83	77
$40,000 or more	71	72	70	86	92	89	85	86	97	98
All Households	739	783	704	729	777	797	787	800	781	768
				California						
$9,999 or less	1,127	1,013	906	838	816	531	842	923	970	1,001
$10,000 - $19,999	1,386	1,252	1,032	1,006	1,073	675	1,061	1,150	1,160	1,116
$20,000 - $29,999	1,071	1,100	944	862	878	559	957	990	923	918
$30,000 - $39,999	711	756	685	721	707	465	713	688	669	638
$40,000 or more	1,235	1,294	1,245	1,296	1,342	722	1,380	1,365	1,298	1,254
All Households	5,530	5,415	4,812	4,723	4,816	2,952	4,953	5,116	5,020	4,927
				Colorado						
$9,999 or less	185	136	112	136	135	139	153	142	141	152
$10,000 - $19,999	254	186	128	137	153	176	171	159	178	184
$20,000 - $29,999	193	172	135	138	135	141	135	155	150	140
$30,000 - $39,999	157	135	117	98	91	86	82	94	90	107
$40,000 or more	232	177	154	160	150	141	153	152	166	166
All Households	1,021	806	646	669	664	683	694	702	725	749
				Connecticut						
$9,999 or less	110	102	99	90	105	65	60	80	60	90
$10,000 - $19,999	136	113	116	115	111	79	85	87	102	102
$20,000 - $29,999	119	128	121	97	96	111	86	108	94	92
$30,000 - $39,999	114	103	92	93	100	82	75	71	83	92
$40,000 or more	177	201	229	197	191	183	219	193	171	173
All Households	656	647	657	592	603	520	525	539	510	549
				Delaware						
$9,999 or less	86	103	111	105	93	102	95	90	84	79
$10,000 - $19,999	137	147	139	123	104	129	120	133	114	102
$20,000 - $29,999	111	125	104	102	145	120	127	99	115	99
$30,000 - $39,999	92	96	83	79	77	98	91	69	73	89
$40,000 or more	129	125	118	132	145	145	142	138	121	125
All Households	555	596	555	541	564	594	575	529	507	494
				District of Columbia						
$9,999 or less	140	181	152	115	127	122	161	145	132	107
$10,000 - $19,999	145	135	163	169	140	135	136	118	128	133
$20,000 - $29,999	94	109	97	114	119	134	125	109	106	97
$30,000 - $39,999	73	64	69	67	83	63	68	56	54	52
$40,000 or more	130	134	136	162	165	144	143	123	122	138
All Households	582	623	617	627	634	598	633	551	542	527

* Current dollar equivalents are at the end of Table 6.11

Table 6.17
Sample Size

Total Household Income in March 1984 Dollars *	1994	1995	1996	1997	1998	1999	2000	2001	2002	2003
				Alabama						
$9,999 or less	195	194	199	173	171	166	167	307	318	300
$10,000 - $19,999	189	178	172	180	163	131	157	283	286	257
$20,000 - $29,999	122	133	127	116	112	117	144	240	185	196
$30,000 - $39,999	80	75	65	99	113	83	94	149	160	154
$40,000 or more	105	136	111	117	123	159	139	276	299	262
All Households	691	716	674	685	682	656	701	1,255	1,248	1,169
				Alaska						
$9,999 or less	96	91	50	59	72	76	68	123	118	139
$10,000 - $19,999	129	98	97	95	101	92	98	193	177	207
$20,000 - $29,999	130	115	90	88	88	97	104	198	171	214
$30,000 - $39,999	106	92	85	87	81	83	81	193	165	168
$40,000 or more	250	223	189	215	181	211	218	374	427	401
All Households	711	619	511	544	523	559	569	1,081	1,058	1,129
				Arizona						
$9,999 or less	132	157	179	207	191	165	161	178	192	202
$10,000 - $19,999	180	194	207	217	240	233	253	259	242	259
$20,000 - $29,999	131	161	386	147	144	162	176	193	192	204
$30,000 - $39,999	87	82	109	105	90	104	102	153	157	143
$40,000 or more	126	153	144	150	176	203	204	264	303	275
All Households	656	747	771	826	841	867	896	1,047	1,086	1,083
				Arkansas						
$9,999 or less	210	191	199	198	209	189	185	249	241	252
$10,000 - $19,999	219	189	207	186	188	194	196	252	218	241
$20,000 - $29,999	144	121	126	129	133	118	116	153	169	159
$30,000 - $39,999	65	86	87	87	64	70	96	106	111	105
$40,000 or more	79	89	96	72	82	106	105	143	165	146
All Households	717	676	715	672	676	677	698	903	904	903
				California						
$9,999 or less	1,003	1,048	983	996	913	916	793	917	953	986
$10,000 - $19,999	1,059	1,029	1,016	1,007	1,012	1,000	1,046	1,173	1,120	1,242
$20,000 - $29,999	840	800	714	758	737	801	766	978	977	909
$30,000 - $39,999	537	519	551	562	566	548	567	704	708	709
$40,000 or more	1,200	1,194	1,113	1,173	1,237	1,260	1,281	1,839	1,811	1,754
All Households	4,639	4,590	4,377	4,496	4,465	4,525	4,453	5,611	5,569	5,600
				Colorado						
$9,999 or less	138	124	103	133	118	104	102	207	191	227
$10,000 - $19,999	171	153	153	161	156	159	160	272	340	355
$20,000 - $29,999	133	158	128	146	152	154	148	308	275	283
$30,000 - $39,999	102	119	122	122	114	118	108	220	198	223
$40,000 or more	181	171	178	196	233	244	252	515	555	538
All Households	725	725	684	758	773	779	770	1,522	1,559	1,626
				Connecticut						
$9,999 or less	85	95	85	97	93	96	90	192	190	217
$10,000 - $19,999	102	100	101	92	89	104	101	225	246	244
$20,000 - $29,999	105	75	91	85	102	75	85	235	202	181
$30,000 - $39,999	76	66	66	60	62	65	69	170	201	180
$40,000 or more	164	168	155	161	189	200	205	517	508	508
All Households	532	504	498	495	535	540	550	1,339	1,347	1,330
				Delaware						
$9,999 or less	79	82	92	89	71	88	75	132	113	133
$10,000 - $19,999	110	93	126	109	101	106	102	173	193	204
$20,000 - $29,999	89	100	95	83	97	99	97	173	188	187
$30,000 - $39,999	72	66	77	65	69	74	81	139	152	167
$40,000 or more	120	111	111	152	159	136	154	326	355	318
All Households	470	452	501	498	497	503	509	943	1,001	1,009
				District of Columbia						
$9,999 or less	129	136	145	154	138	126	121	238	272	260
$10,000 - $19,999	124	131	139	124	136	128	133	220	226	255
$20,000 - $29,999	74	90	97	104	91	85	109	181	160	169
$30,000 - $39,999	47	66	60	57	55	45	47	113	132	102
$40,000 or more	131	130	123	122	128	144	160	263	255	249
All Households	505	553	564	561	548	528	570	1,015	1,045	1,035

* Current dollar equivalents are at the end of Table 6.11

Table 6.17
Sample Size

Total Household Income in March 1984 Dollars *	1984	1985	1986	1987	1988	1989	1990	1991	1992	1993
				Florida						
$9,999 or less	549	614	595	597	610	681	673	703	649	709
$10,000 - $19,999	622	730	794	783	800	782	837	831	820	778
$20,000 - $29,999	422	506	544	589	599	623	640	646	586	584
$30,000 - $39,999	271	301	352	385	428	403	428	389	348	329
$40,000 or more	290	395	490	564	587	648	584	537	529	511
All Households	2,154	2,546	2,775	2,918	3,024	3,137	3,162	3,106	2,932	2,911
				Georgia						
$9,999 or less	272	209	180	147	164	168	154	147	165	160
$10,000 - $19,999	274	217	161	162	157	146	153	159	148	148
$20,000 - $29,999	192	162	125	121	124	143	128	117	111	125
$30,000 - $39,999	133	108	89	96	98	88	86	85	81	73
$40,000 or more	168	153	123	146	162	150	147	134	117	127
All Households	1,039	849	678	672	705	695	668	642	622	633
				Hawaii						
$9,999 or less	101	87	76	73	64	80	80	68	61	74
$10,000 - $19,999	120	108	109	119	105	108	106	100	110	81
$20,000 - $29,999	117	92	84	85	91	107	99	89	95	97
$30,000 - $39,999	110	88	75	76	81	84	74	67	60	76
$40,000 or more	143	153	154	146	181	151	162	170	166	173
All Households	591	528	498	499	522	530	521	494	492	501
				Idaho						
$9,999 or less	173	176	167	172	170	182	186	205	181	164
$10,000 - $19,999	248	210	217	206	224	187	202	213	193	200
$20,000 - $29,999	151	169	153	165	141	174	164	163	166	154
$30,000 - $39,999	93	99	96	96	88	87	87	109	73	96
$40,000 or more	79	86	89	69	99	95	126	95	100	100
All Households	744	740	722	708	722	725	765	785	713	714
				Illinois						
$9,999 or less	444	514	527	483	511	480	473	500	496	521
$10,000 - $19,999	504	501	495	498	474	491	504	504	556	550
$20,000 - $29,999	437	492	500	470	430	457	475	476	453	459
$30,000 - $39,999	311	325	356	365	347	343	374	364	336	346
$40,000 or more	456	471	527	522	593	605	616	591	578	551
All Households	2,152	2,303	2,405	2,338	2,355	2,376	2,442	2,435	2,419	2,427
				Indiana						
$9,999 or less	259	215	190	188	187	127	159	177	153	142
$10,000 - $19,999	273	247	237	215	245	187	177	158	173	178
$20,000 - $29,999	220	209	210	194	183	143	155	150	138	147
$30,000 - $39,999	151	140	140	120	116	110	98	81	84	93
$40,000 or more	157	159	148	130	128	124	104	111	108	110
All Households	1,060	970	925	847	859	691	693	677	656	670
				Iowa						
$9,999 or less	228	191	172	161	169	158	167	176	158	169
$10,000 - $19,999	256	232	202	209	212	207	190	197	210	213
$20,000 - $29,999	199	168	159	165	163	162	168	183	183	176
$30,000 - $39,999	116	82	94	102	114	96	105	114	119	123
$40,000 or more	140	146	103	111	94	121	119	123	113	102
All Households	939	819	730	748	752	744	749	793	783	783
				Kansas						
$9,999 or less	171	138	158	149	150	140	166	154	153	146
$10,000 - $19,999	197	182	178	180	177	192	184	174	190	216
$20,000 - $29,999	173	161	135	163	148	141	145	168	172	163
$30,000 - $39,999	111	119	107	96	100	98	96	106	93	100
$40,000 or more	96	141	147	146	143	144	168	154	139	149
All Households	748	741	725	734	718	715	759	756	747	774
				Kentucky						
$9,999 or less	214	204	209	197	185	207	184	190	215	247
$10,000 - $19,999	208	189	204	167	181	186	162	157	187	159
$20,000 - $29,999	164	142	113	142	130	108	127	124	123	120
$30,000 - $39,999	95	82	82	79	73	70	79	94	90	85
$40,000 or more	103	88	86	84	97	101	100	99	103	113
All Households	784	705	694	669	666	672	652	664	718	724

* Current dollar equivalents are at the end of Table 6.11

Table 6.17
Sample Size

Total Household Income in March 1984 Dollars *	1994	1995	1996	1997	1998	1999	2000	2001	2002	2003
				Florida						
$9,999 or less	744	660	666	638	594	599	574	645	757	748
$10,000 - $19,999	705	745	691	706	678	654	733	844	843	857
$20,000 - $29,999	556	486	506	468	481	505	516	655	665	636
$30,000 - $39,999	332	302	310	328	335	347	342	447	399	429
$40,000 or more	525	530	445	468	525	586	619	864	841	841
All Households	2,862	2,723	2,618	2,608	2,613	2,691	2,784	3,455	3,505	3,511
				Georgia						
$9,999 or less	146	242	164	172	151	138	128	203	204	200
$10,000 - $19,999	149	290	175	209	193	192	197	236	254	284
$20,000 - $29,999	131	246	173	145	167	137	138	222	223	220
$30,000 - $39,999	79	152	103	108	122	120	110	155	156	161
$40,000 or more	153	264	167	187	213	207	195	278	281	271
All Households	658	1,194	782	821	846	794	768	1,094	1,118	1,136
				Hawaii						
$9,999 or less	54	64	71	83	85	75	73	132	176	189
$10,000 - $19,999	99	84	82	83	83	101	88	177	203	193
$20,000 - $29,999	85	75	97	87	74	73	76	191	198	189
$30,000 - $39,999	77	72	61	58	60	50	51	164	138	150
$40,000 or more	153	145	147	136	115	139	154	367	346	337
All Households	468	440	458	447	417	438	442	1,031	1,061	1,058
				Idaho						
$9,999 or less	155	125	155	152	152	145	150	192	184	148
$10,000 - $19,999	200	193	167	168	213	188	198	236	229	286
$20,000 - $29,999	149	139	149	148	143	144	152	188	219	197
$30,000 - $39,999	104	91	92	101	106	109	105	151	137	134
$40,000 or more	132	126	121	130	127	156	136	229	213	193
All Households	740	674	684	699	741	742	741	996	982	958
				Illinois						
$9,999 or less	488	489	369	381	370	345	320	440	443	494
$10,000 - $19,999	516	519	418	399	433	416	419	523	550	580
$20,000 - $29,999	451	444	372	348	355	360	382	460	511	496
$30,000 - $39,999	320	310	257	289	306	290	287	373	403	370
$40,000 or more	540	627	582	574	579	650	689	925	886	796
All Households	2,315	2,389	1,998	1,991	2,043	2,061	2,097	2,721	2,793	2,736
				Indiana						
$9,999 or less	147	122	105	140	123	135	110	228	263	276
$10,000 - $19,999	171	172	182	163	153	146	151	306	300	339
$20,000 - $29,999	129	121	153	136	149	135	126	274	252	262
$30,000 - $39,999	90	60	81	103	111	102	106	207	185	228
$40,000 or more	113	107	119	124	148	150	158	374	385	375
All Households	650	582	640	666	684	668	651	1,389	1,385	1,480
				Iowa						
$9,999 or less	174	138	128	113	118	107	119	200	204	205
$10,000 - $19,999	202	157	154	188	187	180	153	306	301	294
$20,000 - $29,999	141	134	142	127	126	135	127	260	226	233
$30,000 - $39,999	105	107	104	93	93	84	96	200	229	214
$40,000 or more	110	118	119	122	133	141	162	327	319	296
All Households	732	654	647	643	657	647	657	1,293	1,279	1,242
				Kansas						
$9,999 or less	151	160	159	139	127	133	135	225	232	246
$10,000 - $19,999	190	191	174	170	156	159	160	283	285	291
$20,000 - $29,999	131	136	117	107	135	130	113	240	231	237
$30,000 - $39,999	102	70	76	70	89	95	98	165	178	213
$40,000 or more	134	127	134	144	144	148	158	363	372	364
All Households	708	684	660	630	651	665	664	1,276	1,298	1,351
				Kentucky						
$9,999 or less	219	187	159	174	149	153	164	217	233	230
$10,000 - $19,999	178	172	147	140	155	144	156	251	229	257
$20,000 - $29,999	109	107	131	106	99	119	115	223	219	211
$30,000 - $39,999	57	63	69	109	87	82	75	130	125	133
$40,000 or more	120	115	117	112	142	153	146	241	280	224
All Households	683	644	623	641	632	651	656	1,062	1,086	1,055

* Current dollar equivalents are at the end of Table 6.11

Table 6.17
Sample Size

Total Household Income in March 1984 Dollars *	1984	1985	1986	1987	1988	1989	1990	1991	1992	1993
				Louisiana						
$9,999 or less	259	210	169	171	177	176	193	188	165	169
$10,000 - $19,999	185	180	148	119	138	143	112	128	144	130
$20,000 - $29,999	126	135	115	96	83	102	109	97	100	101
$30,000 - $39,999	101	86	81	69	83	80	64	76	76	70
$40,000 or more	120	112	121	119	111	85	92	89	94	83
All Households	791	723	634	574	592	586	570	578	579	553
				Maine						
$9,999 or less	153	149	154	122	131	139	105	120	132	132
$10,000 - $19,999	197	181	147	154	161	133	165	163	148	132
$20,000 - $29,999	153	126	135	133	131	137	117	99	123	129
$30,000 - $39,999	108	97	77	74	87	98	78	90	85	89
$40,000 or more	90	95	74	104	104	113	126	112	91	89
All Households	701	648	587	587	614	620	591	584	579	571
				Maryland						
$9,999 or less	129	140	140	126	108	75	91	86	85	91
$10,000 - $19,999	183	171	156	133	124	104	107	101	111	134
$20,000 - $29,999	183	151	153	142	131	95	123	111	115	93
$30,000 - $39,999	142	128	122	122	135	79	88	94	85	94
$40,000 or more	302	311	276	240	262	202	190	187	175	173
All Households	939	901	847	763	760	555	599	579	571	585
				Massachusetts						
$9,999 or less	246	331	420	410	418	414	426	481	455	448
$10,000 - $19,999	293	378	420	412	412	395	383	414	437	431
$20,000 - $29,999	262	340	446	388	383	398	370	342	374	387
$30,000 - $39,999	197	278	371	346	347	311	303	335	323	317
$40,000 or more	345	483	603	651	712	721	761	697	636	646
All Households	1,343	1,810	2,260	2,207	2,272	2,239	2,243	2,269	2,225	2,229
				Michigan						
$9,999 or less	418	523	529	460	476	456	472	541	523	514
$10,000 - $19,999	408	445	527	474	465	454	510	547	536	562
$20,000 - $29,999	384	385	415	433	432	478	444	440	465	449
$30,000 - $39,999	273	302	337	332	328	341	368	352	340	325
$40,000 or more	303	429	537	573	600	558	577	550	581	565
All Households	1,786	2,084	2,345	2,272	2,301	2,287	2,371	2,430	2,445	2,415
				Minnesota						
$9,999 or less	201	165	154	130	131	137	120	118	137	149
$10,000 - $19,999	255	212	161	142	131	134	130	145	164	154
$20,000 - $29,999	225	175	141	121	124	125	125	118	138	134
$30,000 - $39,999	197	140	110	94	120	99	86	86	86	95
$40,000 or more	210	192	152	157	153	141	153	153	120	149
All Households	1,088	884	718	644	659	636	614	620	645	681
				Mississippi						
$9,999 or less	296	259	254	259	240	249	264	267	285	294
$10,000 - $19,999	201	222	212	192	205	199	196	218	202	198
$20,000 - $29,999	148	125	124	113	121	127	139	125	129	131
$30,000 - $39,999	70	66	67	82	82	81	100	78	83	78
$40,000 or more	79	77	84	84	87	89	80	74	71	95
All Households	794	749	741	730	735	745	779	762	770	796
				Missouri						
$9,999 or less	266	249	197	189	188	174	148	156	192	188
$10,000 - $19,999	294	257	238	214	197	183	173	172	142	171
$20,000 - $29,999	182	198	193	145	162	114	132	126	128	123
$30,000 - $39,999	130	134	131	119	114	91	84	79	81	98
$40,000 or more	173	171	148	148	147	120	121	112	114	114
All Households	1,045	1,009	907	815	808	682	658	645	657	694
				Montana						
$9,999 or less	230	185	207	201	233	192	207	210	186	168
$10,000 - $19,999	220	201	203	227	210	221	206	232	216	232
$20,000 - $29,999	180	143	139	154	152	167	153	160	142	148
$30,000 - $39,999	104	98	97	90	91	99	121	90	82	99
$40,000 or more	96	102	131	125	106	94	106	101	113	108
All Households	830	729	777	797	792	773	793	793	739	755

* Current dollar equivalents are at the end of Table 6.11

Table 6.17
Sample Size

Total Household Income in March 1984 Dollars *	1994	1995	1996	1997	1998	1999	2000	2001	2002	2003
				Louisiana						
$9,999 or less	153	194	177	179	155	188	167	249	239	260
$10,000 - $19,999	136	156	163	153	157	159	161	224	223	227
$20,000 - $29,999	93	110	131	126	114	119	128	140	155	150
$30,000 - $39,999	64	76	70	77	85	79	63	103	82	112
$40,000 or more	90	102	91	113	140	144	133	154	201	184
All Households	536	638	632	648	651	689	652	870	900	933
				Maine						
$9,999 or less	153	132	103	109	113	94	95	250	274	269
$10,000 - $19,999	157	132	130	130	149	140	122	279	290	283
$20,000 - $29,999	115	111	134	119	113	123	132	250	237	220
$30,000 - $39,999	73	57	72	82	67	77	60	199	163	164
$40,000 or more	88	91	81	84	97	116	127	290	305	268
All Households	586	523	520	524	539	550	536	1,268	1,269	1,204
				Maryland						
$9,999 or less	70	102	92	94	72	77	81	186	189	175
$10,000 - $19,999	117	124	125	107	111	97	98	214	207	223
$20,000 - $29,999	101	93	102	94	107	95	103	201	198	195
$30,000 - $39,999	73	79	66	76	77	92	86	192	151	144
$40,000 or more	164	158	184	180	197	189	205	481	522	505
All Households	525	556	569	551	564	550	573	1,274	1,267	1,242
				Massachusetts						
$9,999 or less	477	487	250	245	251	227	224	259	248	255
$10,000 - $19,999	415	429	230	247	217	263	241	244	242	238
$20,000 - $29,999	393	328	189	188	194	173	159	224	207	244
$30,000 - $39,999	293	328	143	159	136	159	142	210	193	175
$40,000 or more	662	703	339	346	389	381	380	496	579	531
All Households	2,240	2,275	1,151	1,185	1,187	1,203	1,146	1,433	1,469	1,443
				Michigan						
$9,999 or less	504	480	327	304	312	291	280	361	346	410
$10,000 - $19,999	534	519	349	366	340	345	328	412	443	487
$20,000 - $29,999	446	467	287	284	308	278	282	370	381	361
$30,000 - $39,999	318	332	224	250	221	239	247	298	285	290
$40,000 or more	542	597	468	477	481	512	551	731	686	637
All Households	2,344	2,395	1,655	1,681	1,662	1,665	1,688	2,172	2,141	2,185
				Minnesota						
$9,999 or less	134	135	123	117	112	110	116	155	155	156
$10,000 - $19,999	134	145	158	147	141	127	137	240	253	241
$20,000 - $29,999	138	122	126	126	136	112	130	257	249	243
$30,000 - $39,999	90	80	96	110	93	106	105	201	235	217
$40,000 or more	156	151	182	176	209	226	216	553	520	541
All Households	652	633	685	676	691	681	704	1,406	1,412	1,398
				Mississippi						
$9,999 or less	251	207	184	181	167	166	160	225	250	246
$10,000 - $19,999	200	182	160	158	153	158	146	177	197	204
$20,000 - $29,999	115	106	106	118	114	97	104	149	140	123
$30,000 - $39,999	85	70	70	56	73	67	70	100	90	103
$40,000 or more	96	90	75	99	84	101	110	149	135	148
All Households	747	655	595	612	591	589	590	800	812	824
				Missouri						
$9,999 or less	171	130	110	120	118	98	101	176	183	217
$10,000 - $19,999	154	147	149	162	145	142	133	240	284	249
$20,000 - $29,999	123	129	122	113	103	96	118	232	206	211
$30,000 - $39,999	96	79	90	92	95	99	95	195	173	161
$40,000 or more	97	83	115	125	135	144	151	337	346	340
All Households	641	568	586	612	596	579	598	1,180	1,192	1,178
				Montana						
$9,999 or less	182	173	165	161	167	157	173	186	204	207
$10,000 - $19,999	225	220	210	210	206	204	192	247	238	215
$20,000 - $29,999	145	152	141	136	146	159	126	173	165	171
$30,000 - $39,999	84	84	72	72	84	74	84	96	110	112
$40,000 or more	121	111	104	109	104	124	112	164	140	151
All Households	757	740	692	688	707	718	687	866	857	856

* Current dollar equivalents are at the end of Table 6.11

Table 6.17
Sample Size

Total Household Income in March 1984 Dollars *	1984	1985	1986	1987	1988	1989	1990	1991	1992	1993
				Nebraska						
$9,999 or less	202	164	167	158	160	156	170	166	163	163
$10,000 - $19,999	192	209	193	206	204	206	201	199	204	205
$20,000 - $29,999	155	171	166	158	161	166	147	165	176	175
$30,000 - $39,999	93	104	99	100	107	100	113	115	126	128
$40,000 or more	109	117	104	106	117	121	130	118	113	125
All Households	751	765	729	728	749	749	761	763	782	796
				Nevada						
$9,999 or less	98	88	114	77	97	94	100	124	112	120
$10,000 - $19,999	143	147	135	138	153	144	159	161	185	152
$20,000 - $29,999	135	118	101	122	129	143	160	152	139	149
$30,000 - $39,999	114	104	87	82	94	87	105	107	93	101
$40,000 or more	123	120	106	128	124	134	126	158	166	126
All Households	613	577	543	547	597	602	650	702	695	648
				New Hampshire						
$9,999 or less	104	86	61	65	63	83	77	58	79	74
$10,000 - $19,999	135	116	111	97	112	81	84	74	81	85
$20,000 - $29,999	120	111	107	102	100	99	94	83	88	108
$30,000 - $39,999	86	86	69	82	93	85	85	83	63	82
$40,000 or more	94	107	103	134	149	147	166	136	132	129
All Households	539	506	451	480	517	495	506	434	443	478
				New Jersey						
$9,999 or less	300	353	375	409	389	355	359	387	433	453
$10,000 - $19,999	311	363	432	398	398	396	429	406	452	465
$20,000 - $29,999	292	335	384	384	362	382	351	438	385	395
$30,000 - $39,999	206	302	377	349	366	346	372	335	317	307
$40,000 or more	382	563	739	740	741	793	821	820	834	775
All Households	1,491	1,916	2,307	2,280	2,256	2,272	2,332	2,386	2,421	2,395
				New Mexico						
$9,999 or less	250	232	202	208	206	242	231	203	225	216
$10,000 - $19,999	219	214	221	246	249	257	247	235	199	189
$20,000 - $29,999	163	162	148	154	155	165	175	155	153	126
$30,000 - $39,999	102	101	102	94	84	80	87	91	106	110
$40,000 or more	129	150	132	112	111	108	137	124	122	117
All Households	863	859	805	814	805	852	877	808	805	758
				New York						
$9,999 or less	1,044	1,025	1,028	995	971	628	1,000	1,083	1,111	1,067
$10,000 - $19,999	800	914	950	870	885	553	877	879	878	941
$20,000 - $29,999	663	740	726	745	708	487	766	792	741	704
$30,000 - $39,999	493	498	542	569	541	376	584	605	560	546
$40,000 or more	676	825	956	947	1,007	677	1,213	1,077	1,049	971
All Households	3,676	4,002	4,202	4,126	4,112	2,721	4,440	4,436	4,339	4,229
				North Carolina						
$9,999 or less	255	434	551	576	575	542	572	563	583	567
$10,000 - $19,999	294	458	561	588	589	607	611	632	633	619
$20,000 - $29,999	237	346	474	478	441	471	484	464	444	437
$30,000 - $39,999	154	220	284	314	323	321	356	329	331	334
$40,000 or more	132	266	368	359	402	422	445	401	398	443
All Households	1,072	1,724	2,238	2,315	2,330	2,363	2,468	2,389	2,389	2,400
				North Dakota						
$9,999 or less	187	196	173	180	195	175	167	187	195	168
$10,000 - $19,999	185	206	196	206	213	220	219	217	221	227
$20,000 - $29,999	157	171	153	153	179	165	176	168	170	177
$30,000 - $39,999	102	100	113	127	117	115	110	104	97	78
$40,000 or more	108	110	106	97	109	114	97	103	97	107
All Households	739	783	741	763	813	789	769	779	780	757
				Ohio						
$9,999 or less	462	501	479	495	509	518	503	533	554	541
$10,000 - $19,999	531	546	540	555	577	544	608	644	636	639
$20,000 - $29,999	485	503	491	491	522	509	504	493	505	521
$30,000 - $39,999	308	357	376	355	360	384	366	365	371	400
$40,000 or more	373	404	486	497	521	519	551	570	503	521
All Households	2,159	2,311	2,372	2,393	2,489	2,474	2,532	2,605	2,569	2,622

* Current dollar equivalents are at the end of Table 6.11

Table 6.17
Sample Size

Total Household Income in March 1984 Dollars *	1994	1995	1996	1997	1998	1999	2000	2001	2002	2003
				Nebraska						
$9,999 or less	147	128	153	140	141	149	150	185	180	206
$10,000 - $19,999	191	193	157	170	169	163	151	271	284	275
$20,000 - $29,999	179	139	147	136	133	132	138	236	233	225
$30,000 - $39,999	106	96	78	95	80	95	84	174	204	174
$40,000 or more	129	131	119	122	147	149	166	351	330	328
All Households	752	687	654	663	670	688	689	1,217	1,231	1,208
				Nevada						
$9,999 or less	100	120	115	83	119	111	105	189	166	203
$10,000 - $19,999	136	137	142	156	146	168	182	303	368	404
$20,000 - $29,999	145	118	107	140	130	169	142	294	307	307
$30,000 - $39,999	89	98	94	77	102	97	99	235	208	215
$40,000 or more	145	141	131	155	171	186	212	396	422	413
All Households	615	614	589	611	668	731	740	1,417	1,471	1,542
				New Hampshire						
$9,999 or less	66	77	80	77	71	77	69	154	156	165
$10,000 - $19,999	91	121	98	116	111	85	111	228	218	189
$20,000 - $29,999	98	82	108	86	88	108	90	214	206	215
$30,000 - $39,999	71	79	64	69	69	73	65	187	178	199
$40,000 or more	109	111	128	115	148	157	163	498	466	496
All Households	435	470	478	463	487	500	498	1,281	1,224	1,264
				New Jersey						
$9,999 or less	447	432	284	256	239	252	256	309	309	298
$10,000 - $19,999	442	426	250	292	258	279	297	340	348	346
$20,000 - $29,999	389	364	247	205	229	209	235	315	299	297
$30,000 - $39,999	318	345	226	231	183	207	219	244	244	253
$40,000 or more	790	771	481	522	547	552	526	755	767	787
All Households	2,386	2,338	1,488	1,506	1,456	1,499	1,533	1,963	1,967	1,981
				New Mexico						
$9,999 or less	192	233	287	295	229	241	221	245	256	257
$10,000 - $19,999	203	211	227	263	245	224	231	244	285	253
$20,000 - $29,999	112	149	152	144	166	152	170	204	195	186
$30,000 - $39,999	96	100	89	91	101	117	92	139	141	127
$40,000 or more	122	117	112	124	142	178	166	185	180	188
All Households	725	810	867	917	883	912	880	1,017	1,057	1,011
				New York						
$9,999 or less	1,072	1,107	909	899	895	848	768	912	928	889
$10,000 - $19,999	907	878	751	715	673	650	703	889	793	846
$20,000 - $29,999	681	673	559	533	535	522	528	649	674	639
$30,000 - $39,999	517	447	407	438	384	406	358	505	467	461
$40,000 or more	931	959	779	804	863	861	950	1,247	1,224	1,165
All Households	4,108	4,064	3,405	3,389	3,350	3,287	3,307	4,202	4,086	4,000
				North Carolina						
$9,999 or less	530	512	278	261	229	281	278	349	353	378
$10,000 - $19,999	600	511	288	314	311	283	303	379	389	423
$20,000 - $29,999	429	390	221	249	237	232	231	320	347	290
$30,000 - $39,999	314	261	156	191	171	169	156	221	201	210
$40,000 or more	405	390	249	290	290	304	331	383	389	374
All Households	2,278	2,064	1,192	1,305	1,238	1,269	1,299	1,652	1,679	1,675
				North Dakota						
$9,999 or less	180	173	161	158	162	163	152	215	242	232
$10,000 - $19,999	237	197	172	162	161	181	163	274	255	270
$20,000 - $29,999	157	145	116	148	133	89	127	222	217	203
$30,000 - $39,999	100	94	94	84	85	91	87	180	166	163
$40,000 or more	119	92	91	89	103	113	93	210	217	200
All Households	793	701	634	641	644	637	622	1,101	1,097	1,068
				Ohio						
$9,999 or less	543	548	378	397	364	357	353	435	451	425
$10,000 - $19,999	641	578	438	439	449	429	433	486	504	538
$20,000 - $29,999	461	477	306	316	319	287	360	459	467	439
$30,000 - $39,999	353	317	268	247	264	263	248	371	316	337
$40,000 or more	543	516	442	423	475	538	490	724	709	665
All Households	2,541	2,436	1,832	1,822	1,871	1,874	1,884	2,475	2,447	2,404

* Current dollar equivalents are at the end of Table 6.11

Table 6.17
Sample Size

Total Household Income in March 1984 Dollars *	1984	1985	1986	1987	1988	1989	1990	1991	1992	1993
				Oklahoma						
$9,999 or less	228	189	196	170	189	184	178	177	212	219
$10,000 - $19,999	245	214	202	189	180	169	187	214	182	197
$20,000 - $29,999	159	151	167	128	131	130	115	137	131	125
$30,000 - $39,999	113	106	105	78	87	71	80	82	100	91
$40,000 or more	144	155	127	124	119	128	131	111	116	121
All Households	889	815	797	689	706	682	691	721	741	753
				Oregon						
$9,999 or less	181	137	123	126	134	107	119	129	135	136
$10,000 - $19,999	197	196	150	133	124	143	157	161	169	152
$20,000 - $29,999	184	135	108	142	133	131	132	140	135	108
$30,000 - $39,999	111	95	76	85	87	98	94	84	95	102
$40,000 or more	118	122	104	99	103	110	108	127	121	141
All Households	791	685	561	585	581	589	610	641	655	639
				Pennsylvania						
$9,999 or less	575	602	533	494	539	493	513	549	560	590
$10,000 - $19,999	564	656	652	625	585	608	590	648	612	626
$20,000 - $29,999	488	475	500	497	509	493	488	522	500	482
$30,000 - $39,999	297	321	358	326	353	354	361	352	387	332
$40,000 or more	369	410	470	469	493	508	554	513	509	520
All Households	2,293	2,464	2,513	2,411	2,479	2,456	2,506	2,584	2,568	2,550
				Rhode Island						
$9,999 or less	147	141	115	101	97	107	104	88	116	121
$10,000 - $19,999	143	129	109	110	117	109	121	121	115	127
$20,000 - $29,999	124	127	109	105	100	90	109	105	106	109
$30,000 - $39,999	96	82	82	85	89	81	86	63	72	69
$40,000 or more	95	98	99	117	119	145	125	123	106	100
All Households	605	577	514	518	522	532	545	500	515	526
				South Carolina						
$9,999 or less	178	151	183	186	163	192	228	171	183	179
$10,000 - $19,999	178	159	168	172	177	174	204	173	181	184
$20,000 - $29,999	132	121	115	144	140	160	141	164	129	136
$30,000 - $39,999	68	81	78	90	115	111	109	102	105	105
$40,000 or more	66	104	135	138	144	147	142	148	142	126
All Households	622	616	679	730	739	784	824	758	740	730
				South Dakota						
$9,999 or less	253	232	225	232	222	196	218	189	199	229
$10,000 - $19,999	249	218	260	255	248	234	203	247	257	242
$20,000 - $29,999	185	190	169	182	184	158	185	167	171	196
$30,000 - $39,999	85	104	90	104	98	91	98	114	98	105
$40,000 or more	99	96	96	91	118	129	109	95	94	107
All Households	871	840	840	864	870	808	813	812	819	879
				Tennessee						
$9,999 or less	256	249	194	212	198	199	213	190	213	216
$10,000 - $19,999	229	214	201	188	180	196	164	212	219	223
$20,000 - $29,999	154	141	123	134	143	133	132	129	145	140
$30,000 - $39,999	96	94	72	73	79	79	86	81	89	94
$40,000 or more	107	111	78	87	110	115	105	104	114	103
All Households	842	809	668	694	710	722	700	716	780	776
				Texas						
$9,999 or less	698	703	687	714	735	782	801	721	755	770
$10,000 - $19,999	787	785	750	734	759	800	813	818	796	787
$20,000 - $29,999	602	637	552	550	509	612	562	601	571	521
$30,000 - $39,999	410	390	404	379	429	345	387	377	334	342
$40,000 or more	605	606	615	597	586	567	567	547	517	538
All Households	3,102	3,121	3,008	2,974	3,018	3,106	3,130	3,064	2,973	2,958
				Utah						
$9,999 or less	165	119	84	93	92	103	92	109	135	95
$10,000 - $19,999	221	165	154	150	170	171	157	169	169	132
$20,000 - $29,999	208	155	131	150	135	133	144	147	129	136
$30,000 - $39,999	109	97	78	93	94	102	108	94	80	94
$40,000 or more	131	132	119	123	127	97	131	121	104	120
All Households	834	668	566	609	618	606	632	640	617	577

* Current dollar equivalents are at the end of Table 6.11

Table 6.17
Sample Size

Total Household Income in March 1984 Dollars *	1994	1995	1996	1997	1998	1999	2000	2001	2002	2003
				Oklahoma						
$9,999 or less	223	217	213	219	186	176	181	252	235	245
$10,000 - $19,999	189	203	214	212	202	185	202	300	265	270
$20,000 - $29,999	156	134	127	136	165	145	137	198	207	217
$30,000 - $39,999	85	95	81	93	86	98	93	114	144	131
$40,000 or more	108	119	118	125	129	156	150	227	216	209
All Households	761	768	753	785	768	760	763	1,091	1,067	1,072
				Oregon						
$9,999 or less	122	131	112	115	119	133	114	188	191	215
$10,000 - $19,999	152	167	150	163	148	131	139	258	277	272
$20,000 - $29,999	132	128	136	129	110	115	136	235	235	246
$30,000 - $39,999	74	93	94	78	83	89	91	169	153	172
$40,000 or more	143	123	131	133	160	169	153	348	345	315
All Households	623	642	623	618	620	637	633	1,198	1,201	1,220
				Pennsylvania						
$9,999 or less	563	547	456	445	418	407	407	448	460	491
$10,000 - $19,999	604	609	470	494	445	461	480	528	554	588
$20,000 - $29,999	479	491	413	387	383	373	335	480	465	472
$30,000 - $39,999	311	339	307	276	280	273	269	364	383	373
$40,000 or more	519	522	473	491	524	572	532	839	829	817
All Households	2,476	2,508	2,119	2,093	2,050	2,086	2,023	2,659	2,691	2,741
				Rhode Island						
$9,999 or less	119	118	143	141	137	119	121	271	272	271
$10,000 - $19,999	111	125	103	88	110	105	105	257	230	261
$20,000 - $29,999	99	101	106	114	76	72	70	205	210	238
$30,000 - $39,999	80	72	87	73	54	69	71	173	168	165
$40,000 or more	116	113	103	111	143	165	148	420	474	395
All Households	525	529	542	527	520	530	515	1,326	1,354	1,330
				South Carolina						
$9,999 or less	201	147	133	105	122	123	104	216	217	245
$10,000 - $19,999	174	147	131	132	125	138	140	240	217	240
$20,000 - $29,999	121	99	82	107	108	91	92	186	192	189
$30,000 - $39,999	67	69	60	66	58	79	76	126	120	119
$40,000 or more	137	118	99	112	127	112	116	246	211	221
All Households	700	580	505	522	540	543	528	1,014	957	1,014
				South Dakota						
$9,999 or less	223	189	175	179	147	132	122	244	216	238
$10,000 - $19,999	232	203	180	187	182	175	176	286	256	286
$20,000 - $29,999	182	161	149	150	126	130	139	252	271	234
$30,000 - $39,999	105	94	69	70	73	72	96	184	194	168
$40,000 or more	115	121	113	98	111	129	113	244	262	245
All Households	857	768	686	684	639	638	646	1,210	1,199	1,171
				Tennessee						
$9,999 or less	216	173	153	172	142	140	145	214	216	230
$10,000 - $19,999	197	174	186	159	185	165	158	246	223	240
$20,000 - $29,999	141	142	118	120	122	130	126	177	190	172
$30,000 - $39,999	77	72	84	98	90	90	91	124	102	127
$40,000 or more	95	105	96	106	106	131	141	212	239	218
All Households	726	666	637	655	645	656	661	973	970	987
				Texas						
$9,999 or less	744	709	667	627	657	602	626	732	685	724
$10,000 - $19,999	810	717	668	699	657	720	683	814	826	861
$20,000 - $29,999	502	490	491	481	487	502	505	655	639	635
$30,000 - $39,999	331	314	304	317	336	321	353	442	405	435
$40,000 or more	554	565	531	559	576	632	675	861	926	864
All Households	2,941	2,795	2,661	2,683	2,713	2,777	2,842	3,504	3,481	3,519
				Utah						
$9,999 or less	75	110	77	74	83	87	83	108	135	134
$10,000 - $19,999	145	141	167	177	133	126	137	185	193	179
$20,000 - $29,999	125	131	142	135	126	123	124	186	179	217
$30,000 - $39,999	100	89	107	102	118	93	96	153	169	148
$40,000 or more	121	133	125	136	166	172	176	300	302	294
All Households	566	604	618	624	626	601	616	932	978	972

* Current dollar equivalents are at the end of Table 6.11

Table 6.17
Sample Size

Total Household Income in March 1984 Dollars *	1984	1985	1986	1987	1988	1989	1990	1991	1992	1993
				Vermont						
$9,999 or less	132	106	81	101	108	84	75	90	111	79
$10,000 - $19,999	175	140	111	131	134	120	115	127	120	110
$20,000 - $29,999	114	109	106	112	104	110	111	101	94	106
$30,000 - $39,999	89	85	79	82	82	72	81	67	67	70
$40,000 or more	78	80	112	99	106	116	109	106	100	67
All Households	588	520	489	525	534	502	491	491	492	432
				Virginia						
$9,999 or less	167	154	134	122	137	138	152	144	120	120
$10,000 - $19,999	237	214	163	167	173	164	169	180	175	157
$20,000 - $29,999	215	190	143	165	173	142	148	166	153	151
$30,000 - $39,999	163	137	132	123	98	112	111	139	111	126
$40,000 or more	267	240	202	239	263	264	283	226	217	215
All Households	1,049	935	774	816	844	820	863	855	776	769
				Washington						
$9,999 or less	160	126	114	123	122	97	104	109	108	105
$10,000 - $19,999	229	182	156	138	154	154	176	185	155	145
$20,000 - $29,999	210	171	129	133	131	139	143	152	137	149
$30,000 - $39,999	136	117	95	100	107	120	131	125	102	82
$40,000 or more	170	167	143	153	151	167	175	155	170	157
All Households	905	763	637	647	665	677	729	726	672	638
				West Virginia						
$9,999 or less	216	203	235	243	238	227	207	207	217	245
$10,000 - $19,999	205	201	215	191	191	207	217	200	213	214
$20,000 - $29,999	126	132	111	129	131	131	134	134	130	110
$30,000 - $39,999	74	78	76	76	71	71	83	91	84	69
$40,000 or more	68	75	69	67	73	84	89	76	81	68
All Households	689	689	706	706	704	720	730	708	725	706
				Wisconsin						
$9,999 or less	175	221	172	161	157	135	154	163	141	158
$10,000 - $19,999	246	191	192	163	184	174	197	209	216	196
$20,000 - $29,999	191	154	171	179	142	164	180	172	178	173
$30,000 - $39,999	144	117	121	123	130	130	128	137	136	137
$40,000 or more	149	126	128	157	167	169	169	169	160	191
All Households	905	809	784	783	780	772	828	850	831	855
				Wyoming						
$9,999 or less	106	101	119	99	94	103	87	111	109	102
$10,000 - $19,999	145	131	140	107	102	127	131	120	138	137
$20,000 - $29,999	140	133	82	83	92	96	110	113	118	108
$30,000 - $39,999	81	91	81	74	80	85	84	84	89	75
$40,000 or more	97	113	106	88	114	97	106	94	82	95
All Households	569	569	528	451	482	508	518	522	536	517
				United States Total						
$9,999 or less	13,633	13,345	12,825	12,530	12,661	11,801	12,676	13,007	13,224	13,325
$10,000 - $19,999	14,753	14,478	13,991	13,578	13,729	13,014	13,841	14,240	14,329	14,174
$20,000 - $29,999	11,789	11,789	11,303	11,263	11,185	10,831	11,527	11,637	11,289	11,169
$30,000 - $39,999	7,968	8,053	8,176	8,157	8,326	7,637	8,337	8,182	7,875	7,910
$40,000 or more	10,536	11,609	12,198	12,457	13,074	12,052	13,560	12,863	12,502	12,392
All Households	58,679	59,274	58,493	57,985	58,975	55,335	59,941	59,929	59,219	58,970

* Current dollar equivalents are at the end of Table 6.11

Table 6.17
Sample Size

Total Household Income in March 1984 Dollars *	1994	1995	1996	1997	1998	1999	2000	2001	2002	2003
				Vermont						
$9,999 or less	88	89	99	112	103	82	94	206	186	201
$10,000 - $19,999	112	119	131	134	129	122	107	265	258	215
$20,000 - $29,999	104	94	110	92	109	96	101	237	211	211
$30,000 - $39,999	56	74	71	88	65	72	73	167	142	159
$40,000 or more	82	112	96	81	107	112	118	299	322	285
All Households	442	488	507	507	513	484	493	1,174	1,119	1,071
				Virginia						
$9,999 or less	124	171	132	132	141	118	109	194	206	200
$10,000 - $19,999	172	252	169	169	144	165	152	269	238	284
$20,000 - $29,999	126	218	135	139	118	122	140	245	247	215
$30,000 - $39,999	108	183	86	96	100	93	103	178	165	184
$40,000 or more	214	357	195	211	233	251	257	445	477	457
All Households	744	1,181	717	747	736	749	761	1,331	1,333	1,340
				Washington						
$9,999 or less	109	129	111	116	110	94	114	223	209	233
$10,000 - $19,999	135	174	152	169	119	122	124	278	316	308
$20,000 - $29,999	123	130	124	105	136	134	122	266	232	251
$30,000 - $39,999	96	75	87	86	101	115	88	186	187	159
$40,000 or more	160	155	155	167	203	218	213	397	417	436
All Households	623	663	629	643	669	683	661	1,350	1,361	1,387
				West Virginia						
$9,999 or less	219	223	214	224	206	206	194	297	305	312
$10,000 - $19,999	208	195	195	181	168	185	193	304	292	315
$20,000 - $29,999	132	125	127	119	134	120	136	191	191	191
$30,000 - $39,999	64	76	68	68	78	64	71	168	130	126
$40,000 or more	74	79	98	96	96	107	103	172	190	181
All Households	697	698	702	688	682	682	697	1,132	1,108	1,125
				Wisconsin						
$9,999 or less	158	119	108	130	119	113	115	202	202	218
$10,000 - $19,999	196	170	145	150	149	154	148	309	325	331
$20,000 - $29,999	149	159	151	140	155	139	135	275	295	296
$30,000 - $39,999	134	105	133	113	99	114	106	241	234	229
$40,000 or more	162	167	179	196	183	187	213	461	469	421
All Households	799	720	716	729	705	707	717	1,488	1,525	1,495
				Wyoming						
$9,999 or less	114	120	150	138	157	129	128	179	174	182
$10,000 - $19,999	118	150	167	180	150	164	162	232	244	266
$20,000 - $29,999	90	114	119	118	131	126	143	230	213	233
$30,000 - $39,999	76	105	90	90	93	93	91	168	158	131
$40,000 or more	78	109	112	105	117	128	134	236	230	227
All Households	476	598	638	631	648	640	658	1,045	1,019	1,039
				United States Total						
$9,999 or less	13,015	12,867	11,130	11,103	10,608	10,304	9,941	14,039	14,322	14,839
$10,000 - $19,999	13,768	13,540	11,833	11,998	11,625	11,542	11,739	16,674	16,777	17,472
$20,000 - $29,999	10,631	10,513	9,271	9,061	9,176	9,016	9,234	14,299	14,123	13,919
$30,000 - $39,999	7,342	7,275	6,482	6,714	6,607	6,714	6,643	10,746	10,395	10,426
$40,000 or more	12,323	12,746	10,966	11,435	12,337	13,209	13,459	22,296	22,648	21,654
All Households	57,079	56,941	49,682	50,311	50,353	50,785	51,016	78,054	78,265	78,310

* Current dollar equivalents are at the end of Table 6.11

7. Rates and Price Indices

This section contains information on telephone price indices and rate levels.[1] It describes and presents a series of price indices maintained by the Bureau of Labor Statistics (BLS). It also discusses rate levels and changes in average rate levels.

Telephone Service Price Indices

The BLS collects a variety of information on telephone service as part of three separate programs -- the Consumer Price Index (CPI), the Producer Price Index (PPI), and the Consumer Expenditure Survey. They can be found on the Internet at <www.bls.gov/data>. The monthly price indices represent prices sampled in the middle of the month.

A Consumer Price Index for telephone services was first published in 1935.[2] Since that time, telephone prices have tended to increase at a slower pace than most other prices. Table 7.1 shows long-run changes in the Consumer Price Indices for all items, all services, telephone services, each of the seven major categories that currently constitute the overall CPI, and several services that are often characterized as public utilities. The price of telephone service has increased less rapidly than the prices of most of these categories when viewed over a long period of time. Chart 7.1 shows the levels of the overall CPI and the CPI for telephone services over time.

The CPI index of telephone services is based on a "market basket" intended to represent the telephone-related expenditures of a typical urban household. It includes both local and long distance services. The annual rate of change during recent years is shown in Table 7.2 for the overall CPI (which measures the impact of inflation on consumers), and the CPI for telephone services. In addition, Table 7.2 shows the Gross Domestic Product chain-type price index (which reflects inflation throughout the economy) prepared by the Bureau of Economic Analysis. Chart 7.2 shows the changes in the overall CPI and the CPI for telephone services over time.

For 2003 the nation's overall level of prices (measured by the CPI for all items) rose by 2.3%. The CPI for telephone services fell by 1.4% during 2003. The CPI for telephone services is composed of three subindices. During 2003, the local service component (including subscriber line charges) rose by 4.1%, while the price index for interstate toll calls fell by 8.2%, and the price index for state toll calls fell by 8.8%. The changes in these subindices over time are shown in Chart 7.3.

---

1 For more detailed information, see Industry Analysis and Technology Division, Wireline Competition Bureau, Federal Communications Commission, *Reference Book of Rates, Price Indices, and Household Expenditures for Telephone Service* (2004). Much, but not all, of the material in this section is based on that report.

2 BLS publishes two sets of Consumer Price Indices. The CPI-U, used herein, is based on expenditures of all urban consumers. The CPI-W series is based on expenditures of urban wage earners and clerical workers.

The Bureau of Labor Statistics publishes a number of price indices related to local telephone service, two of which are important to the monitoring program. The CPI index of local telephone charges is based on a broadly defined "market basket" of local services that includes monthly service charges, message unit charges, leased equipment, installation, service enhancements (such as tone dialing and call waiting), taxes, subscriber line charges, and all other consumer expenditures associated with local telephone services except long distance charges. In contrast, the PPI index of monthly residential rates is much more narrowly defined. It is based only on monthly service charges for residential service, optional tone dialing service, and subscriber line charges. It excludes taxes and all other telephone service charges. The annual rates of change for these two indices are presented in Table 7.3.

CPI data are available for intrastate toll and interstate toll services since December 1977. Table 7.3 also presents the annual changes in these series for recent years.

Price indices are less reliable when industries are changing rapidly. For example, in 1992, long distance carriers began to increase basic long distance rates while at the same time greatly expanding their range of discount offerings aimed at medium and heavy users of long distance service. The fixed market basket of toll calls measured for the CPI did not fully reflect these discounts. In 1998, the CPI for telephone services was altered to include cellular telephone services, making the new index not directly comparable to prior years. In 1995, BLS made major changes to the PPI telephone series, and there are no data after July 1995 comparable with prior data. At that time the BLS introduced revenue-weighted telephone price indices. The new indices categorize the telephone industry into much finer detail, though the new series are not comparable to the old in many categories. Because of these sorts of difficulties, measures of average revenues are sometimes used as alternatives to price indices. Monthly data for the new CPI telephone indices are shown in Table 7.4.

With the release of data for January 2004, the Producer Price Index program changed its basis for industry classification from the 1987 Standard Industrial Classification (SIC) system to the North American Industry Classification System (NAICS). Developed in cooperation with Canada and Mexico, NAICS represents a profound change for statistical programs focusing on emerging economic activities. The system was developed using a production-oriented conceptual framework, grouping establishments into industries based on the activity in which they are primarily engaged. While many NAICS industries directly compare with SIC industries, a number of SIC industries were split or combined to form a new NAICS industry. The PPI treats the SIC-to-NAIC comparison as continuous if 80 percent or more of the weight of the SIC-based index comprises at least 80 percent of the weight of the NAICS-based index. All index series that have passed this test are published under the NAICS structure using the index base date and price index history established by the SIC-based index. Documentation of the NAICS to SIC concordance for all subsectors, industry groups, and products may be found at http:// www.bls.gov/ppi/ppinaics.htm.[3] The current

---

3 Several telecommunications PPIs published by the BLS under the SIC classification system are no long published after the conversion to NAICS. These include “Other Local Service” (SIC pcu4813#114), “Other Local Service except Directory Assistance” (SIC pcu4813#11409), “LEC Intrastate Private Line Service” (SIC pcu4813#311), “Directory Advertising” (SIC pcu4813#91), and “Other Telephone Services” (SIC pcu4813#99). In addition, “Directory Assistance” (SIC pcu4813#11401) is now classified as “Other Local

PPI indices are shown in Table 7.5.

Information on Rate Levels

Local rates are regulated by state regulatory agencies and vary greatly from area to area. Characterization of any rate as "typical" is therefore difficult. Table 7.6 presents average local residential rates in urban areas. The price indices published by the BLS indicate percentage changes in the price of the telephone services. The BLS does not publish the actual level of rates. The averages shown in Table 7.6 are based on an FCC survey using the same sampling areas and weights that were used by the BLS in constructing the 1986 Consumer Price Index.[4] In October 2003 the national average for the representative total residential service charge was $24.75 monthly. The average charge for connecting new phone service was $40.76.

Table 7.7 presents average monthly local rates for single-line business customers in urban areas. Like the residential rates presented above, they are based on an FCC survey using the same sampling areas and weights used by the BLS in constructing the 1986 Consumer Price Index. In October 2003, the representative average monthly charge was $42.40, while the average charge for connecting phone service was $72.62.

Table 7.8 contains average revenue per minute for interstate calls. These estimates show that billed revenue per minute has declined over time for both international and domestic services.

Standard Deviation Analysis of Residential Rates

In October 2003, the Federal Communications Commission adopted a recommendation by the Federal-State Joint Board on Universal Service establishing an annual adjusted nationwide urban rate benchmark for purposes of determining universal service support for non-rural carriers. This benchmark is used by the states and the Commission as a tool to assess the reasonable comparability of rates in rural and high-cost areas served by non-rural carriers to

---

Service" (NAICS 517110114) and "Telephone Communications except Radiotelephone" is now referred to as "Wired Telecommunications Carriers".

4 The form used in conducting the 2003 urban rate survey has been revised from previous years. Specifically, a more detailed breakout of carriers' surcharges and taxes now appear as separate line items on the survey instrument. All carriers are now required to submit all line-item data in terms of dollar amounts (whereas before some line items were reported as percentages). In addition, local rates pertaining to multiline-business customers are no longer requested. These changes to the survey form allow for more accurate estimates of the total monthly recurring costs for basic local residential and single-line business service. Note that all estimates for 2002 and 2003 reflect usage of the revised survey form, while estimates for years 2001 and prior reflect those obtained from the previous survey instrument.

nationwide urban rates.[5] The urban rate benchmark adopted by the Commission is based upon the most recent average urban residential rate as shown in Table 7.9.

Because of the great variation in urban rates nationwide, the Commission adopted a "standard deviation analysis" which measures the dispersion of urban rates from the average. As such, an urban rate benchmark level of two (weighted) standard deviations above the (weighted) average urban rate is used. Table 7.10 presents the results of such a standard deviation analysis for the residential rates reported in the Urban Rate Survey as of October 15, 2003. The average, plus the two standard deviation benchmark, is $34.16. Table 7.10 shows the historical trend in the standard deviation analysis for the years 1993-2003. Over this period the average, plus the two standard deviation benchmark, rose by 20%.

Subscriber Line and Access Charges

Long distance companies rely on the loops, switches, and transport facilities of local telephone companies for access to their customers. As a result, local telephone companies recover a portion of their costs from long distance companies accessing their networks. Both the manner in which these access charges have been assessed and the proportion of the costs they have recovered have varied considerably over time.

In the early 1980s, AT&T provided about three-quarters of the nation's local telephone service and almost all interstate long distance service. Because revenue sharing was largely an internal process for AT&T, it was able to charge prices above cost for long distance calls and share the revenues with local telephone companies. These transfers, while reducing the pressures on the local companies to raise monthly local rates, contributed to inefficiently high long distance rates. The high rates were responsible for suppressing demand for long distance calls and inducing large corporations to bypass the public switched network. Moreover, while such revenue sharing arrangements were sustainable in an industry where one firm monopolized both long distance and local service, they were not compatible with a competitive long distance industry.

In mid-1984, the FCC, in cooperation with a Federal-State Joint Board comprised of both federal and state regulators, introduced sweeping changes to the way that local companies charged for their services. The historic method of sharing revenues was replaced with a new system of access charges that provided a uniform method for local telephone companies to charge for the origination and termination of interstate traffic on their local networks. In particular, monthly subscriber line charges (SLCs) were introduced to recover a portion of the fixed costs of the local telephone companies' loops directly from end users on a per-line basis. Since local telephone companies were required to reduce their charges to long distance carriers -- dollar for dollar -- the introduction of SLCs permitted reductions in implicit subsidies from long distance service to local service. The rebalancing of prices between local service and interstate long distance calls during the 1980s had a fundamental impact on the telephone industry as the

5 *See Federal-State Joint Board on Universal Service*, CC. Docket No. 96-45, Order on Remand, Further Notice of Proposed Rulemaking, and Memorandum Opinion and Order, 18 FCC Rcd 22559, 22607-22610, paras. 80-82 (2003).

price of long distance service fell and the volume of long distance calling surged.

In mid-1997, as part of its implementation of the 1996 Telecommunications Act, the FCC introduced further interstate access charge reform. Presubscribed interexchange carrier charges (PICCs) were created in order to allow local carriers to recover the remaining portion of their fixed loop costs from long distance carriers on a per-line, instead of a per-minute, basis. A further access charge reform was adopted on May 31, 2000, which eliminated the PICC and consolidated it with the SLC. This took effect on July 1, 2000.[6]

Average monthly SLCs and PICCs are shown in Table 7.11 and average per-minute rates charged to long distance carriers are shown in Table 7.12. Both tables report historical averages for all local exchange carriers (LECs) that file access tariffs subject to price-cap regulation and LECs in the National Exchange Carrier Association (NECA) pool. These LECs control over 98% of the industry's regulated access lines. Current per-line charges and per-minute charges are reported for each of the carriers in Tables 7.13 and 7.14, respectively.

The averages in Table 7.12 clearly illustrate the effectiveness of access reform in reducing the prices long distance carriers pay per minute for access to the local telephone companies' networks. The reductions in per-minute access prices over time have been a major contributing factor to reductions in long distance prices.

6 Although the changes took effect on July 1, some companies made subsequent adjustments to their tariffs, which did not take effect until August 11.

Table 7.1
Long-Term Changes for Various Price Indices
(Annual Rates of Change)

	1953 - 2003	1993 - 2003
CPI All Items	3.9 %	2.4 %
CPI All Services	4.9	3.2
CPI Telephone Services **	1.7	0.3
CPI Major Categories:		
- Food & Beverages	*	2.5
- Housing	*	2.7
- Apparel	2.1	-1.0
- Transportation	3.6	1.9
- Medical Care	5.9	4.0
- Recreation	*	1.7
- Other Goods & Services	*	4.5
CPI Public Transportation	5.2	2.3
CPI Utility Natural Gas Service	5.1	4.6
CPI Electricity	3.3	1.0
CPI Sewer & Water Maintenance	5.6	3.3
CPI Postage	4.8	2.8

* Series not established until after 1953.
** The CPI telephone service index was revised in December of 1997.

Source: Bureau of Labor Statistics.

Chart 7.1

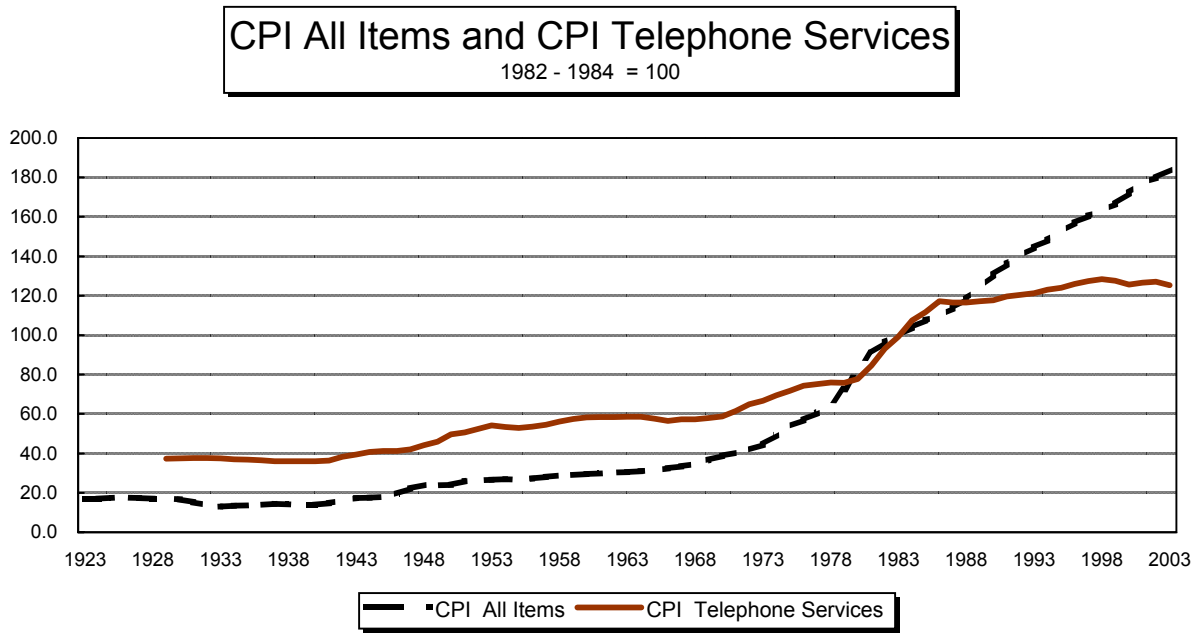

Table 7.2
Annual Changes in Major Price Indices

	GDP Chain-type Price Index	CPI - All Items	CPI - Telephone Services
1978	5.6 %	9.0 %	0.9 %
1979	3.2	13.3	0.7
1980	-0.2	12.5	4.6
1981	2.5	8.9	11.7
1982	-1.9	3.8	7.2
1983	4.5	3.8	3.6
1984	7.2	3.9	9.2
1985	4.1	3.8	4.7
1986	3.5	1.1	2.7
1987	3.4	4.4	-1.3
1988	4.1	4.4	1.3
1989	3.5	4.6	-0.3
1990	1.9	6.1	-0.4
1991	-0.2	3.1	3.5
1992	3.3	2.9	-0.3
1993	2.7	2.7	1.8
1994	4.0	2.7	0.7
1995	2.5	2.5	1.2
1996	3.7	3.3	2.1
1997	4.5	1.7	0.2
1998	4.2	1.6	0.3 *
1999	4.5	2.7	0.4
2000	3.7	3.4	-2.3
2001	0.5	1.6	1.3
2002	2.2	2.4	0.2
2003	3.1	1.9	-2.7

* The CPI telephone service index was revised in December of 1997.

Note: All values calculated as the percent change from December of the previous year through December of the year shown.
Sources: Bureau of Labor Statistics and Bureau of Economic Analysis.

Chart 7.2

CPI All Items and Telephone Services

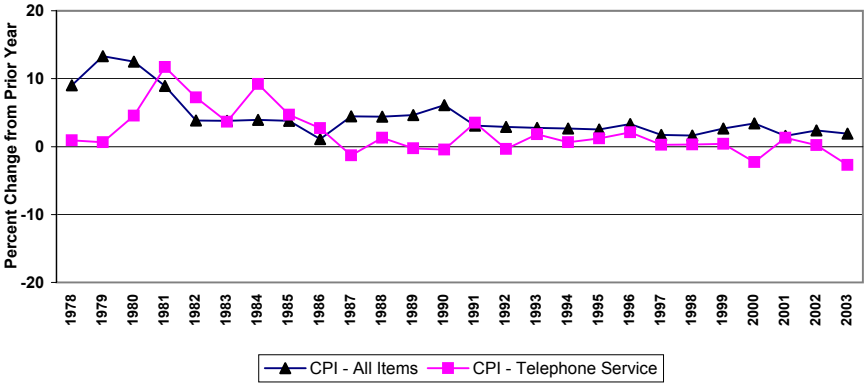

Table 7.3
Annual Changes in Price Indices for Local and Long Distance Telephone Services

	Local Residential Service		Toll Service *			
			Interstate		Intrastate	
	CPI	PPI	CPI	PPI	CPI	PPI
1978	1.4 %	3.1 %	-0.7 %	0.0 %	1.3 %	0.1 %
1979	1.7	1.6	-0.8	-0.9	0.1	-0.7
1980	7.0	7.1	3.4	5.5	-0.6	2.3
1981	12.6	15.6	14.6	15.9	6.2	8.0
1982	10.8	9.0	2.7	3.9	4.2	1.7
1983	3.1	0.2	1.4	0.0	7.4	3.9
1984	17.2	10.4	-4.3	-5.1	3.6	3.8
1985	8.9	12.4	-3.7	-3.0	0.6	2.1
1986	7.1	8.9	-9.4	-10.0	0.3	-3.5
1987	3.3	2.6	-12.4	-11.8	-3.0	-3.0
1988	4.5	4.6	-4.2	-2.1	-4.2	-3.8
1989	0.6	1.9	-1.3	-1.7	-2.6	0.5
1990	1.0	1.5	-3.7	-0.1	-2.2	-2.2
1991	5.1	2.1	1.3	-1.3	-1.5	-2.6
1992	0.5	-0.2	-1.3	1.0	-2.4	1.3
1993	1.0	0.8	6.5	3.8	0.2	-1.1
1994	-0.3	0.7	5.4	6.1	-1.0	-1.4
1995	2.6	**	0.1	**	-3.8	**
1996	0.9	0.2	3.7	0.7	6.1	0.9
1997	1.0	0.2	-4.3	7.8	2.8	-4.3
1998	1.3	-0.1	-0.8	-0.4	1.5	-3.7
1999	2.8	0.2	-0.7	2.3	-1.6	-2.7
2000	5.5	1.6	-11.2	-4.3	-6.0	0.1
2001	4.5	2.2	2.0	-5.5	-1.7	0.7
2002	5.3	2.2	-5.9	-17.7	-6.1	0.8
2003	2.6	1.7	-10.9	-1.1	-9.4	-9.0

Source: Bureau of Labor Statistics.

* CPI toll indices represent rates for households. Through 1994, PPI toll indices represent rate changes for both business and residential consumers. Since 1995, PPI indices reflect rates for residential customers.

** The PPI telephone indices were revised in June of 1995. The series are not comparable. Due to substantial month to month variation in the new PPI indices, PPI price levels are determined using a five-month weighted average.

Note: All values calculated as the percent change from December of the previous year through December of the year shown.

Chart 7.3

CPI Telephone Service Price Indices

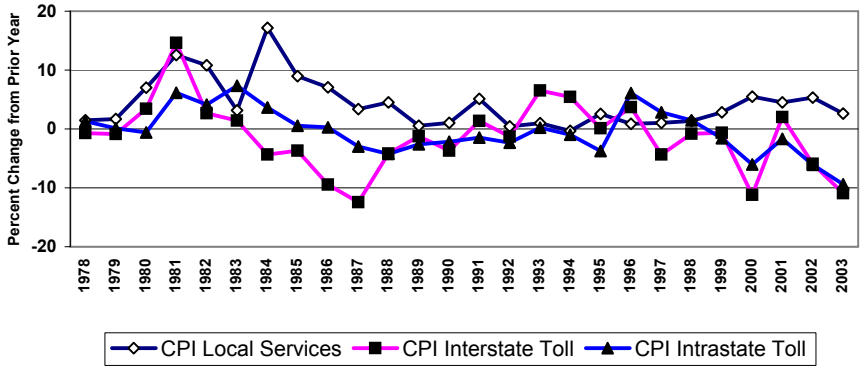

Table 7.4
Consumer Price Indices
(December 1997 = 100)

		All Goods and Services	Telephone Services	Land-line telephone services, local charges	Land-line telephone services, long distance charges	Land-line interstate toll calls	Land-line intrastate toll calls	Wireless Telephone Services
BLS Series ID		CUUR0000SA0	CUUR0000SEED	CUUR0000SEED01	CUUR0000SEED02	CUUR0000SS27051	CUUR0000SS27061	CUUR0000SEED03
1998	January	100.2	99.9	100.0	99.8	100.0	99.6	99.0
	February	100.4	100.0	100.4	99.7	100.1	98.9	98.1
	March	100.6	100.4	101.1	99.9	100.1	99.7	97.4
	April	100.7	100.5	101.1	100.1	100.1	101.0	96.4
	May	100.9	101.1	101.2	101.3	101.5	101.6	96.2
	June	101.1	101.4	101.4	101.7	101.2	102.5	94.4
	July	101.2	101.5	101.5	101.9	102.0	101.3	94.2
	August	101.3	100.4	101.3	99.9	99.1	101.6	93.9
	September	101.4	100.7	101.4	100.4	100.0	101.4	94.1
	October	101.7	100.7	101.5	100.4	100.0	101.6	93.7
	November	101.7	101.1	101.6	101.0	100.8	102.1	92.4
	December	101.6	100.3	101.3	99.9	99.2	101.5	91.7
1999	January	101.9	100.7	102.2	99.9	99.3	101.3	90.9
	February	102.0	100.4	102.0	99.5	99.1	100.7	89.7
	March	102.3	100.2	102.3	98.9	98.4	100.3	89.0
	April	103.0	100.0	100.9	99.8	99.5	100.7	87.8
	May	103.0	99.6	102.7	97.5	96.4	100.2	85.8
	June	103.0	99.7	103.2	97.4	96.3	100.2	84.0
	July	103.3	99.5	103.7	96.7	95.3	100.0	82.9
	August	103.6	99.8	103.8	97.1	95.9	99.8	82.3
	September	104.1	99.6	103.7	96.8	95.9	99.2	82.6
	October	104.3	99.8	103.5	97.4	96.9	98.8	82.0
	November	104.3	100.6	103.9	98.7	99.1	99.2	81.2
	December	104.3	100.7	104.2	98.6	98.5	99.9	81.1
2000	January	104.6	100.9	104.8	98.5	98.3	100.1	80.6
	February	105.3	99.4	104.9	95.5	94.0	99.2	79.7
	March	106.1	98.9	105.1	94.4	93.1	98.5	79.2
	April	106.2	98.6	105.2	93.7	92.4	97.8	78.9
	May	106.3	98.5	105.3	93.4	92.0	97.6	78.2
	June	106.9	97.2	105.8	90.6	89.0	95.0	76.8
	July	107.1	98.2	107.3	91.3	89.8	95.7	74.9
	August	107.1	98.9	109.5	90.7	89.2	95.1	73.7
	September	107.7	97.0	108.5	87.9	86.2	92.0	72.8
	October	107.9	98.3	109.8	89.4	87.9	92.9	73.0
	November	107.9	97.5	110.3	87.2	85.0	91.9	72.9
	December	107.9	98.4	110.0	89.5	87.5	93.9	71.1
2001	January	108.6	98.8	110.5	89.9	88.0	94.2	68.9
	February	109.0	98.7	110.7	89.5	87.6	93.7	68.9
	March	109.2	99.4	110.9	90.7	89.0	94.5	68.7
	April	109.7	99.0	111.9	89.1	87.2	93.1	68.8
	May	110.2	98.7	112.1	88.2	86.2	92.6	68.5
	June	110.4	99.0	112.3	88.7	86.7	93.0	68.1
	July	110.0	99.6	113.2	88.9	86.8	93.0	68.6
	August	110.0	99.6	113.9	88.5	86.4	92.7	68.1
	September	110.5	99.2	114.1	87.6	85.5	92.0	67.2
	October	110.2	99.9	114.6	88.5	86.4	92.9	67.1
	November	110.0	99.6	114.8	87.6	85.5	92.2	67.5
	December	109.5	99.7	114.9	87.9	85.8	92.3	67.2
2002	January	109.8	100.3	115.7	88.2	86.2	92.6	67.5
	February	110.2	100.3	116.1	87.9	85.8	92.6	67.5
	March	110.8	99.1	114.1	87.0	85.0	91.5	67.5
	April	111.5	98.2	114.0	85.1	82.7	90.1	67.6
	May	111.5	99.3	116.8	85.2	82.6	90.4	66.7
	June	111.5	99.2	116.9	85.0	82.4	90.1	66.6
	July	111.7	99.5	118.7	84.0	81.3	89.1	67.0
	August	112.0	100.6	120.2	84.7	82.6	89.1	67.8
	September	112.2	100.1	120.4	83.7	81.4	88.2	67.5
	October	112.4	99.9	120.6	83.0	80.7	87.5	67.9
	November	112.4	99.8	120.8	82.7	80.7	87.0	67.5
	December	112.2	99.9	121.0	82.6	80.7	86.7	67.4
2003	January	112.6	100.4	121.3	83.4	81.9	87.0	67.6
	February	113.5	100.5	121.2	83.5	82.2	86.9	67.7
	March	114.2	99.7	121.7	81.5	79.8	85.1	67.6
	April	113.9	98.7	121.9	79.2	77.4	83.1	67.5
	May	113.7	98.1	122.0	77.9	76.0	81.8	67.5
	June	113.8	97.5	122.2	76.7	74.6	80.8	66.3
	July	114.0	98.1	123.1	77.2	75.6	80.8	66.2
	August	114.4	97.8	123.7	76.0	74.0	79.7	66.1
	September	114.8	97.4	123.8	75.2	73.3	78.9	66.1
	October	114.6	97.1	124.0	74.3	72.1	78.7	66.1
	November	114.3	97.2	124.2	74.1	71.8	78.3	66.7
	December	114.2	97.2	124.1	74.3	72.0	78.6	66.5
2004	January	114.8	97.0	124.4	73.9	71.6	78.0	66.3
	February	115.4	97.1	124.2	73.9	71.6	77.8	66.6
	March	116.1	96.7	124.2	73.1	70.6	77.2	66.5
	April	116.5	96.5	123.9	72.8	70.1	77.2	66.4
	May	117.2	95.9	124.2	71.3	68.8	75.5	66.5

Note: Figures for All Goods and Services, Local Telephone Service, Interstate Toll Service, and Intrastate Toll Service after May, 2000 are converted from 1982-1984 base index series reported by the Bureau of Labor Statistics. Historical data on these series based upon the 1982-1984 index for January, 1972 through May, 2000 can be found in the Industry Analysis and Technology Division, Wireline Competition Bureau, *Monitoring Report* (October 2002).

Table 7.5
Producer Price Indices
(June 1995 = 100)

	Wired Telecommunications Carrier	Local Service, except Private Lines	Residence Local Service	Business Local Service	Coin Local Service	Other Local Service
NAICS Series ID	**517110**	**5171101**	**517110111**	**517110112**	**517110113**	**517110114**
1995 June	100.0	100.0	100.0	100.0	100.0	100.0
July	102.8	100.0	100.0	100.0	100.0	100.0
August	100.7	100.0	100.0	100.0	100.0	100.0
September	100.6	100.1	100.0	100.2	100.6	100.0
October	100.4	100.0	99.8	100.2	100.6	100.0
November	99.6	100.0	99.8	100.2	100.6	100.0
December	99.6	100.0	99.8	100.2	100.6	100.0
1996 January	99.3	100.0	99.8	100.1	100.6	100.0
February	99.6	100.0	99.8	100.2	100.6	100.0
March	99.5	100.1	99.8	100.2	101.9	100.0
April	99.7	100.1	99.8	100.2	101.9	100.0
May	99.5	100.1	99.8	100.2	101.9	100.0
June	99.9	100.2	100.0	100.2	101.9	100.0
July	100.3	100.3	100.0	100.4	102.0	100.0
August	100.6	100.4	100.0	100.5	102.0	100.0
September	100.5	100.4	100.0	100.5	102.0	100.0
October	100.4	100.4	100.0	100.5	102.0	100.0
November	100.1	100.4	100.0	100.5	102.0	100.0
December	99.5	100.4	100.0	100.5	102.0	100.0
1997 January	100.5	100.4	100.0	100.5	102.0	100.0
February	99.8	100.4	100.0	100.5	102.0	100.0
March	99.0	100.3	100.0	100.5	102.0	100.0
April	99.2	100.4	100.0	100.6	102.0	100.0
May	99.9	100.5	100.2	100.7	102.1	100.0
June	100.4	100.5	100.2	100.7	102.1	100.0
July	100.1	100.4	100.1	100.5	102.1	100.0
August	100.4	100.4	100.1	100.5	102.1	100.0
September	99.3	100.4	100.1	100.5	102.1	100.0
October	99.0	100.4	100.2	100.5	102.1	100.0
November	99.0	100.5	100.2	100.5	102.1	103.6
December	99.1	100.4	100.2	100.5	101.4	103.6
1998 January	99.2	100.5	100.2	100.6	101.7	103.6
February	99.0	100.5	100.2	100.6	101.7	103.6
March	98.7	100.5	100.2	100.6	101.7	103.6
April	98.6	100.5	100.2	100.6	101.7	103.6
May	98.7	100.4	100.0	100.5	101.7	103.6
June	98.2	100.3	100.0	100.4	101.7	103.6
July	99.0	100.3	100.1	100.3	101.7	103.6
August	98.7	100.3	100.1	100.3	101.7	103.6
September	98.5	100.3	100.1	100.4	101.7	103.6
October	97.9	100.3	100.1	100.3	101.7	103.6
November	97.3	100.3	100.1	100.3	101.7	103.6
December	97.4	100.3	100.1	100.4	101.7	103.6
1999 January	96.9	100.4	100.2	100.4	101.7	103.6
February	96.2	100.4	100.2	100.5	101.7	103.6
March	96.6	100.4	100.2	100.5	101.7	103.6
April	97.3	100.5	100.2	100.5	101.7	103.6
May	97.0	100.5	100.2	100.5	101.7	103.6
June	97.1	100.5	100.2	100.5	101.7	103.6
July	95.5	100.5	100.2	100.5	101.8	104.0
August	95.8	100.5	100.2	100.5	101.8	104.0
September	95.7	100.5	100.4	100.5	101.8	104.0
October	95.2	100.5	100.4	100.5	101.8	104.0
November	94.3	100.5	100.4	100.5	101.8	104.0
December	94.5	100.5	100.3	100.5	101.8	104.0

Table 7.5
Producer Price Indices
(June 1995 = 100)

	Wired Telecommunications Carrier	Local Service, except Private Lines	Residence Local Service	Business Local Service	Coin Local Service	Other Local Service
NAICS Series ID	**517110**	**5171101**	**517110111**	**517110112**	**517110113**	**517110114**
2000 January	94.8	100.6	100.3	100.6	101.8	104.0
February	94.1	100.6	100.3	100.6	101.8	104.0
March	94.8	100.7	100.3	100.9	101.8	104.0
April	94.1	100.7	100.5	100.7	101.5	104.0
May	93.4	100.7	100.6	100.6	101.9	104.0
June	94.1	100.8	100.8	100.5	102.3	104.0
July	94.0	101.3	101.7	100.6	102.7	104.0
August	94.0	101.3	101.7	100.6	103.2	104.0
September	93.8	101.5	101.9	100.6	103.6	104.2
October	93.4	101.4	101.9	100.5	103.6	104.2
November	93.0	101.4	101.9	100.5	103.6	104.2
December	93.1	101.4	101.9	100.5	103.6	104.2
2001 January	92.2	101.4	101.9	100.5	103.6	104.5
February	92.0	101.5	101.9	100.5	103.6	104.5
March	92.0	101.5	101.9	100.5	103.6	104.5
April	91.9	101.9	102.5	100.7	103.5	104.5
May	91.8	101.9	102.6	100.7	103.4	104.5
June	91.4	102.0	102.9	100.7	103.6	104.5
July	91.5	102.7	104.4	100.7	103.7	104.8
August	91.8	102.8	104.4	100.7	103.9	104.8
September	92.0	102.9	104.5	100.7	104.1	104.8
October	90.1	102.9	104.5	100.8	104.3	104.8
November	90.1	102.9	104.5	100.8	104.3	104.8
December	89.2	102.9	104.5	100.8	104.3	104.8
2002 January	88.4	103.4	105.2	101.0	104.3	104.8
February	88.0	103.4	105.2	101.0	104.3	104.8
March	87.9	103.4	105.3	101.0	104.3	104.8
April	87.5	103.4	105.4	101.0	104.3	104.8
May	87.8	103.4	105.3	101.0	104.3	104.8
June	87.7	103.5	105.5	101.1	104.3	104.8
July	87.4	104.0	106.1	101.1	104.3	119.5
August	87.8	104.0	106.1	101.2	104.3	119.5
September	87.7	104.0	106.2	101.1	103.9	119.9
October	85.5	104.0	106.2	101.1	103.9	119.9
November	86.4	103.9	106.2	101.1	103.9	119.9
December	86.0	104.0	106.2	101.1	103.9	119.9
2003 January	85.7	103.9	106.2	101.1	103.9	119.9
February	85.8	103.9	106.2	101.1	103.9	119.9
March	85.8	104.0	106.2	101.1	103.9	119.9
April	85.5	104.5	106.8	101.5	103.9	119.9
May	85.9	104.8	107.4	101.6	103.9	119.9
June	85.9	105.0	107.9	101.6	103.9	119.9
July	86.0	105.2	108.2	101.6	103.9	120.3
August	86.1	105.2	108.2	101.6	103.9	120.3
September	85.7	105.2	108.2	101.6	103.9	120.3
October	85.2	105.2	108.3	101.6	103.9	120.3
November	84.7	105.2	108.3	101.6	103.9	120.3
December	84.1	105.2	108.3	101.6	103.9	120.3
2004 January*	84.6	105.3	108.4	101.6	103.9	120.3
February*	84.0	105.3	108.4	101.6	103.9	120.3
March*	83.6	105.3	108.4	101.6	103.9	120.3
April*	83.9	105.4	108.6	101.6	103.9	120.3

* Subject to revision.

Table 7.5
Producer Price Indices - Continued
(June 1995 = 100)

	Public Switched Toll Service	Residence Switched Toll Service	Intrastate Residence Switched Toll Service	Interstate Residence Switched Toll Service	International Residence Switched Toll Service	Business Switched Toll Service	Business Switched Access Toll Service
NAICS Series ID	**5171102**	**51711021**	**517110211**	**517110212**	**517110213**	**51711022**	**517110221**
1995 June	100.0	100.0	100.0	100.0	100.0	100.0	100.0
July	105.2	102.6	101.2	105.2	99.4	108.2	104.0
August	101.3	101.3	101.1	103.7	95.7	101.4	101.4
September	101.0	101.0	103.2	100.1	97.2	101.0	102.1
October	100.8	102.0	105.8	100.9	96.4	99.5	100.3
November	99.3	99.7	102.9	98.1	94.3	98.8	99.2
December	99.1	100.1	104.2	96.3	97.1	98.0	98.4
1996 January	98.8	99.6	101.6	99.3	95.0	97.8	98.7
February	99.3	100.3	104.7	98.2	95.0	98.0	99.0
March	99.0	101.3	106.3	98.8	92.9	96.3	96.5
April	99.3	100.6	104.2	98.6	93.3	97.8	98.4
May	98.8	100.8	106.0	97.9	93.8	96.5	96.7
June	99.5	101.2	106.0	98.2	94.2	97.5	97.2
July	100.2	102.8	106.4	102.3	92.8	97.1	97.4
August	100.9	103.3	110.4	99.2	90.5	98.0	99.4
September	100.6	102.1	107.8	98.1	89.3	98.9	100.3
October	100.4	101.2	104.0	101.3	85.9	99.4	102.5
November	99.9	100.1	105.7	99.1	79.8	99.7	101.3
December	98.8	99.2	105.1	97.0	77.8	98.2	99.2
1997 January	100.6	102.7	103.5	105.4	82.0	98.0	100.1
February	99.3	101.7	103.1	104.1	79.6	96.4	98.8
March	97.7	99.5	102.2	99.0	80.2	95.7	98.3
April	98.2	100.2	101.0	102.2	80.1	95.8	98.7
May	99.3	101.4	101.8	105.0	80.1	96.9	100.7
June	100.3	101.8	101.4	104.9	84.4	98.5	103.2
July	99.7	102.2	99.9	107.0	85.1	96.7	103.0
August	100.4	103.4	100.9	107.1	85.6	96.9	104.2
September	98.4	100.9	100.5	104.2	85.6	95.5	103.2
October	97.8	99.4	100.7	102.0	84.7	95.8	103.3
November	97.6	98.2	103.9	97.3	80.7	96.9	104.6
December	97.9	99.7	100.6	104.6	83.4	95.8	104.4
1998 January	98.0	100.5	99.0	107.2	82.7	95.0	102.9
February	97.7	100.2	96.7	110.0	76.8	94.6	103.0
March	97.2	100.8	94.0	115.1	78.1	93.0	100.5
April	97.0	99.1	97.8	107.3	78.0	94.4	103.0
May	97.2	99.9	99.2	107.3	79.6	94.0	102.7
June	96.4	98.9	99.3	105.3	77.6	93.5	102.2
July	97.9	100.9	99.0	108.7	76.3	94.3	103.4
August	97.2	99.6	97.8	109.1	76.7	94.3	102.3
September	96.8	98.7	97.2	108.3	74.2	94.6	105.8
October	95.7	98.9	97.5	107.8	76.4	92.0	102.6
November	94.6	96.3	96.9	102.4	73.2	92.5	102.3
December	94.8	96.2	96.9	104.2	68.3	93.1	103.4
1999 January	93.9	97.3	97.2	105.0	72.7	89.9	100.0
February	92.5	95.4	96.4	102.0	69.6	89.1	99.7
March	93.3	96.9	97.0	106.0	68.0	89.0	100.0
April	94.5	97.6	96.6	108.0	69.1	90.8	101.2
May	93.9	97.3	96.8	106.8	69.5	89.9	100.5
June	94.2	97.4	96.7	107.2	69.3	90.5	101.9
July	91.1	98.4	97.2	108.7	71.6	82.4	93.8
August	91.7	99.4	97.5	110.1	73.9	82.5	95.8
September	91.4	99.0	96.6	110.1	73.1	82.4	94.8
October	90.5	97.6	96.9	107.5	69.7	82.1	94.1
November	88.8	95.4	95.2	104.0	67.0	80.9	92.4
December	89.3	95.8	94.3	106.6	65.8	81.5	93.4

Table 7.5
Producer Price Indices - Continued
(June 1995 = 100)

	Public Switched Toll Service	Residence Switched Toll Service	Intrastate Residence Switched Toll Service	Interstate Residence Switched Toll Service	International Residence Switched Toll Service	Business Switched Toll Service	Business Switched Access Toll Service
NAICS Series ID	**5171102**	**51711021**	**517110211**	**517110212**	**517110213**	**51711022**	**517110221**
2000 January	89.7	96.5	94.8	107.4	67.5	81.6	95.4
February	88.4	94.1	96.2	100.1	65.9	81.6	92.9
March	89.7	96.2	95.0	105.9	68.2	82.1	95.3
April	88.3	94.6	94.4	102.8	67.0	80.8	93.4
May	87.0	92.9	93.6	99.3	65.7	80.0	93.2
June	88.3	95.1	94.4	104.1	67.0	80.3	94.0
July	87.8	94.3	93.8	102.1	68.0	80.0	94.6
August	87.7	94.2	93.8	102.2	67.2	80.0	94.5
September	87.3	94.8	93.9	104.7	64.5	78.4	92.6
October	86.6	93.2	93.5	101.7	61.6	78.8	93.1
November	85.6	92.6	93.5	101.7	58.4	77.3	91.5
December	85.9	93.0	93.7	101.8	60.2	77.5	91.1
2001 January	84.2	92.2	93.3	107.4	60.9	74.7	87.6
February	83.8	92.1	94.1	99.5	61.8	73.9	87.9
March	83.9	92.4	94.7	98.2	61.3	73.8	87.5
April	83.4	92.1	94.3	98.6	61.3	73.0	87.2
May	83.1	92.2	94.3	98.2	60.4	72.2	85.8
June	82.4	91.4	95.2	98.9	57.4	71.6	84.7
July	81.9	91.3	95.6	96.9	57.9	70.7	84.3
August	82.5	92.8	95.8	96.0	54.8	70.2	83.2
September	82.7	91.7	95.9	101.2	52.9	72.0	84.3
October	79.2	88.4	94.9	92.2	49.7	68.2	80.5
November	79.1	89.0	95.5	94.7	45.6	67.4	77.6
December	77.4	88.2	96.0	92.4	44.5	64.6	74.6
2002 January	75.7	86.7	95.4	89.1	43.9	62.7	72.7
February	75.0	85.2	95.8	85.4	42.4	62.8	73.3
March	74.6	84.5	95.6	84.8	40.2	62.8	73.6
April	73.8	83.9	95.3	82.9	41.2	61.9	73.4
May	74.5	83.5	95.3	82.1	40.6	63.7	73.7
June	74.2	83.3	95.1	81.3	41.6	63.3	74.3
July	73.3	83.1	94.7	80.9	42.1	61.5	72.1
August	74.1	84.1	96.9	81.5	42.3	62.0	72.4
September	73.8	83.0	96.9	78.8	41.4	62.8	72.8
October	69.7	77.1	96.8	63.6	39.4	60.7	71.1
November	71.4	80.9	96.4	74.9	38.3	60.2	69.8
December	70.7	80.9	95.7	75.4	38.5	58.6	69.1
2003 January	70.0	79.9	95.6	73.0	38.2	58.3	68.5
February	70.4	79.7	87.4	81.2	37.2	59.2	68.9
March	70.2	79.8	87.4	81.6	37.0	58.7	67.9
April	69.4	78.2	86.9	78.2	35.6	58.9	68.7
May	69.8	79.5	87.1	82.2	34.4	58.3	67.1
June	69.7	78.9	87.1	80.7	33.8	58.7	68.3
July	69.8	79.4	86.9	81.3	36.3	58.4	67.0
August	69.9	79.5	86.7	82.2	35.4	58.5	67.2
September	69.3	78.1	85.9	79.8	33.9	58.7	67.7
October	68.3	77.6	85.4	79.5	32.5	57.4	66.5
November	67.4	76.1	84.7	76.5	31.8	57.0	64.9
December	66.3	74.6	83.7	73.5	31.3	56.3	64.6
2004 January*	67.0	75.9	84.0	77.2	30.7	56.5	64.7
February*	66.0	74.2	83.0	73.1	31.6	56.2	64.3
March*	65.3	74.7	82.7	75.8	29.3	54.1	62.3
April*	65.6	74.1	82.4	74.5	29.3	55.5	63.4

Table 7.5
Producer Price Indices - Continued
(June 1995 = 100)

	Outbound Business Switched Access Toll Service	Intrastate Business Switched Access Toll Service, Outbound	Interstate Business Switched Access Toll Service, Outbound	International Business Switched Access Toll Service, Outbound	Inbound Business Switched Access Toll Service	Intrastate Business Switched Access Toll Service, Inbound	Interstate Business Switched Access Toll Service, Inbound	International Business Switched Access Toll Service, Inbound
NAICS Series ID	**5171102211**	**51711022111**	**51711022112**	**51711022113**	**5171102212**	**51711022121**	**51711022122**	**51711022123**
1995 June	100.0	100.0	100.0	100.0	100.0	100.0	100.0	100.0
July	103.8	100.6	102.7	116.4	104.4	100.6	107.5	94.6
August	101.3	100.7	102.7	99.2	101.6	100.7	101.8	103.9
September	103.1	101.0	103.3	109.4	100.3	98.9	101.1	92.4
October	99.4	100.8	98.9	97.0	101.9	98.3	104.1	99.3
November	99.4	100.8	98.5	97.9	98.9	99.5	99.5	95.5
December	99.2	100.3	98.5	98.9	97.1	101.0	93.5	107.1
1996 January	99.1	100.9	95.9	102.7	98.0	96.2	95.6	106.6
February	98.3	101.5	96.5	94.0	100.1	97.4	98.8	101.2
March	96.2	100.7	93.7	88.7	97.0	95.3	90.4	93.4
April	98.0	101.2	94.8	96.3	99.0	95.9	94.9	91.0
May	97.8	101.6	95.1	93.9	94.7	91.2	92.3	88.1
June	97.5	101.1	96.5	87.6	96.5	96.6	90.0	93.9
July	97.2	101.6	95.3	88.8	97.7	95.6	89.6	93.2
August	99.7	102.0	101.6	88.5	98.9	91.4	94.8	100.6
September	101.7	102.2	108.2	84.0	97.7	92.3	94.2	92.9
October	105.0	103.1	114.5	87.4	98.1	91.0	94.4	93.6
November	101.4	101.7	106.0	89.1	101.0	91.6	97.9	86.7
December	97.8	101.8	98.2	82.2	101.5	90.8	91.5	93.2
1997 January	97.6	102.6	96.1	86.6	104.4	87.1	95.6	101.5
February	97.5	102.4	98.8	81.1	101.0	90.5	95.5	91.8
March	97.9	101.0	98.2	89.1	98.9	90.3	93.0	82.8
April	98.7	100.8	100.5	88.7	98.8	90.7	92.2	90.2
May	100.7	101.3	106.5	85.8	100.8	87.8	99.0	86.9
June	103.7	100.4	113.6	90.7	102.4	86.9	100.5	91.7
July	105.9	100.4	121.0	86.0	98.1	82.2	94.0	84.4
August	107.0	100.8	124.0	85.2	99.4	81.7	97.4	79.4
September	107.9	101.9	125.9	83.1	95.2	79.7	88.9	72.5
October	107.6	102.1	124.0	86.7	95.9	80.8	87.4	74.3
November	108.3	101.7	125.9	88.3	98.2	79.5	92.0	79.8
December	108.8	103.0	126.3	87.2	96.6	75.6	90.9	73.9
1998 January	108.7	102.6	126.3	85.3	92.8	76.0	85.4	68.8
February	111.1	102.5	132.1	87.5	88.9	74.2	84.7	74.3
March	108.9	102.3	128.2	83.6	85.9	75.7	80.6	74.8
April	112.6	102.5	137.3	85.8	86.4	72.9	84.2	67.3
May	111.5	101.6	135.6	86.5	87.3	69.5	85.8	62.3
June	111.2	102.8	132.8	87.0	86.5	70.0	85.0	59.8
July	112.0	103.7	134.6	85.3	88.4	75.6	85.6	60.1
August	112.9	104.2	135.4	87.9	84.1	74.2	78.6	62.8
September	115.6	105.6	142.1	85.2	88.7	75.6	86.7	61.1
October	111.2	106.9	130.0	82.3	87.6	74.6	85.4	55.7
November	111.4	106.4	129.1	87.1	86.6	70.5	84.8	60.1
December	112.5	106.3	132.1	87.8	87.5	73.8	84.6	65.6
1999 January	108.1	104.7	122.2	88.1	86.0	75.3	79.6	69.9
February	106.4	104.5	118.4	86.2	88.0	78.0	83.4	65.2
March	107.5	104.9	120.3	88.0	87.0	74.7	82.9	65.4
April	107.9	104.3	122.2	88.1	89.4	76.5	86.8	70.9
May	107.9	104.1	120.6	92.3	87.8	74.4	83.7	75.7
June	110.5	104.7	123.8	100.2	86.9	73.6	82.4	74.5
July	100.0	102.5	104.6	84.2	83.0	70.7	74.5	79.3
August	103.2	102.9	112.9	83.5	83.0	70.0	75.3	74.4
September	101.8	102.5	110.4	82.1	82.5	69.8	74.8	69.0
October	100.0	102.3	109.6	72.6	83.7	70.5	76.1	79.9
November	98.8	101.9	108.1	69.3	81.3	68.3	72.3	74.7
December	99.3	101.9	107.0	75.4	83.1	69.7	75.0	81.2

Table 7.5
Producer Price Indices - Continued
(June 1995 = 100)

	Outbound Business Switched Access Toll Service	Intrastate Business Switched Access Toll Service, Outbound	Interstate Business Switched Access Toll Service, Outbound	International Business Switched Access Toll Service, Outbound	Inbound Business Switched Access Toll Service	Intrastate Business Switched Access Toll Service, Inbound	Interstate Business Switched Access Toll Service, Inbound	International Business Switched Access Toll Service, Inbound
NAICS Series ID	**5171102211**	**51711022111**	**51711022112**	**51711022113**	**5171102212**	**51711022121**	**51711022122**	**51711022123**
2000 January	102.1	102.4	109.9	85.2	83.8	70.7	76.6	76.2
February	98.5	101.5	104.8	76.9	83.2	70.2	75.7	75.0
March	101.4	103.0	113.6	69.3	84.6	76.1	74.9	80.1
April	100.0	102.0	110.5	70.5	81.9	69.5	74.6	58.9
May	100.5	102.0	110.5	74.0	80.7	68.4	72.7	56.5
June	100.6	102.2	111.1	72.6	82.6	68.8	77.4	52.0
July	101.6	102.2	110.5	80.9	82.5	68.7	77.3	51.0
August	101.6	102.2	110.8	80.3	82.2	68.3	76.6	54.1
September	100.1	102.0	110.0	73.0	79.5	61.9	74.2	51.9
October	98.9	101.8	108.2	69.6	83.1	69.4	78.2	52.9
November	97.5	101.3	105.6	68.3	81.1	67.5	75.2	46.9
December	96.9	100.8	103.0	72.4	81.1	67.2	74.8	52.5
2001 January	92.1	99.4	95.6	62.8	79.7	65.8	72.5	51.1
February	91.2	99.0	95.5	58.0	82.2	68.5	77.3	46.8
March	91.0	99.5	92.7	62.2	81.5	67.6	75.7	51.4
April	91.0	98.4	96.1	57.1	80.6	66.3	74.5	50.7
May	89.3	97.7	93.2	55.1	79.7	66.4	72.3	49.6
June	87.0	98.0	86.7	55.3	80.6	66.7	74.3	49.3
July	87.1	98.4	86.3	55.3	79.4	67.5	71.0	49.3
August	86.2	98.3	85.6	51.9	77.8	64.9	69.1	47.4
September	88.2	97.6	91.1	53.3	77.6	63.5	68.9	51.9
October	81.5	95.4	77.6	48.9	78.6	66.8	70.1	45.9
November	80.2	96.7	70.8	53.5	73.2	62.0	60.2	45.4
December	74.6	93.4	60.7	51.3	74.5	56.5	66.9	40.4
2002 January	72.6	93.3	56.2	48.9	72.7	60.8	60.8	37.4
February	72.3	93.3	55.1	49.3	75.1	62.6	64.7	37.9
March	73.3	93.1	57.4	50.9	74.1	63.2	61.9	39.8
April	72.7	92.8	54.5	53.9	74.7	60.7	65.2	36.4
May	72.4	91.7	49.7	64.2	76.1	63.3	66.2	41.0
June	72.9	92.1	52.9	61.1	76.7	62.5	67.0	41.0
July	70.5	91.9	49.4	53.4	74.8	63.2	63.5	39.4
August	69.3	91.8	48.7	48.4	77.6	64.7	68.2	42.1
September	69.7	91.8	49.0	50.2	78.0	64.9	67.6	55.1
October	68.3	91.4	48.9	43.0	75.9	62.6	64.0	58.4
November	67.7	91.0	48.2	42.2	73.6	61.0	61.5	45.7
December	66.0	90.5	44.4	40.9	74.4	60.2	63.9	45.3
2003 January	65.3	90.2	42.5	41.6	73.9	62.9	60.3	52.2
February	64.4	89.9	41.1	39.8	76.7	63.2	65.9	54.3
March	64.4	90.0	40.6	40.4	74.0	63.3	60.2	52.6
April	64.4	89.4	41.4	40.4	76.0	63.4	64.2	55.4
May	62.3	89.1	37.6	36.8	75.5	63.5	62.6	57.5
June	63.0	89.2	37.8	39.8	77.4	64.6	66.4	54.8
July	61.8	88.9	34.5	40.4	75.9	64.5	61.9	65.5
August	62.0	88.8	34.3	41.9	76.1	64.6	62.9	60.3
September	61.3	88.8	34.4	38.1	78.6	67.2	65.8	68.8
October	61.1	88.7	35.5	35.1	75.8	64.3	62.7	59.8
November	60.0	88.5	32.9	34.4	73.3	62.4	59.8	47.7
December	59.5	88.3	31.9	33.7	73.4	60.0	61.7	46.1
2004 January*	59.2	88.2	32.1	32.0	74.0	61.2	62.6	43.1
February*	58.3	87.2	30.4	32.7	74.5	60.0	64.6	41.7
March*	58.9	87.9	31.4	31.9	68.1	58.7	52.3	36.8
April*	57.8	87.5	29.4	31.0	72.9	60.9	60.9	39.6

Table 7.5
Producer Price Indices - Continued
(June 1995 = 100)

	Business Special Access Switched Toll Service, except Private Lines	Outbound Business Special Access Switched Toll Service	Intrastate Business Special Access Switched Toll Service, Outbound	Interstate Business Special Access Switched Toll Service, Outbound	International Business Special Access Switched Toll Service, Outbound	Inbound Business Special Access Switched Toll Service	Intrastate Business Special Access Switched Toll Service, Inbound
NAICS Series ID	**517110222**	**5171102221**	**51711022211**	**51711022212**	**51711022213**	**5171102222**	**51711022221**
1995 June	100.0	100.0	100.0	100.0	100.0	100.0	100.0
July	115.4	119.9	119.0	98.9	152.8	107.3	101.6
August	101.3	100.3	105.6	98.9	100.4	103.3	107.4
September	99.1	97.7	98.9	95.3	99.7	101.7	104.9
October	98.0	98.3	107.4	92.9	105.7	97.5	93.8
November	98.0	98.5	105.8	94.9	105.1	97.0	93.3
December	97.3	97.8	100.0	95.3	103.8	96.4	94.2
1996 January	96.3	95.8	105.2	92.6	97.8	97.1	93.5
February	96.4	95.1	103.6	91.7	96.6	98.9	96.7
March	95.8	94.3	101.2	89.4	98.7	98.5	92.5
April	96.9	95.3	102.1	92.4	97.1	99.9	108.5
May	96.2	96.6	93.8	92.2	100.6	95.5	98.3
June	98.2	96.2	102.2	86.6	103.2	101.6	102.2
July	96.7	95.1	112.2	82.9	101.7	99.4	101.2
August	95.6	95.9	110.6	89.6	101.2	95.0	101.7
September	96.6	95.1	100.7	91.6	98.7	99.3	100.1
October	94.2	93.3	96.0	91.2	93.2	95.9	103.0
November	96.9	93.6	93.8	94.3	91.5	102.9	113.1
December	96.7	90.7	90.3	87.7	93.7	107.3	103.0
1997 January	94.6	90.5	85.5	86.9	97.4	102.0	106.0
February	92.3	89.6	87.9	88.8	94.4	97.3	109.9
March	91.2	88.5	86.3	85.2	95.3	96.2	106.7
April	91.0	89.0	88.3	87.8	93.1	94.6	101.3
May	90.5	86.7	87.0	85.6	88.8	97.3	102.5
June	90.5	87.3	82.0	83.7	89.3	96.1	99.9
July	86.1	83.3	83.4	77.7	90.5	91.1	98.5
August	84.4	81.0	83.5	74.0	89.0	90.6	96.0
September	82.4	76.9	82.8	68.5	83.2	92.3	86.6
October	83.2	77.9	81.2	72.4	81.7	92.7	88.4
November	83.8	77.8	85.5	72.0	82.1	94.6	80.3
December	81.3	76.8	86.0	69.3	79.3	89.5	79.1
1998 January	81.7	75.9	83.4	69.0	82.3	92.2	71.7
February	80.6	73.2	79.7	65.7	82.6	93.9	73.6
March	80.3	76.7	85.8	69.9	86.0	86.7	68.4
April	79.7	74.7	77.9	70.3	80.9	88.8	65.6
May	79.2	73.0	79.8	69.6	75.2	90.4	71.2
June	78.8	68.7	76.0	63.5	72.3	96.9	76.8
July	79.0	67.4	65.2	64.6	70.2	99.9	79.0
August	80.7	70.5	70.4	65.1	78.1	99.0	74.9
September	75.8	66.1	70.5	62.9	66.4	93.3	80.4
October	74.1	65.4	65.7	62.1	67.7	89.6	74.9
November	76.0	70.1	71.4	68.0	72.4	86.5	77.2
December	75.9	67.2	70.1	63.3	70.3	91.4	79.3
1999 January	72.9	65.4	67.0	61.4	68.5	86.3	77.3
February	71.2	63.5	63.0	58.3	68.0	84.9	84.6
March	70.5	62.3	63.5	58.5	63.8	85.2	80.3
April	73.3	64.7	69.5	63.6	61.5	88.6	79.8
May	72.0	63.1	66.0	63.5	57.7	88.0	79.9
June	71.2	60.0	61.9	60.0	54.2	91.2	83.8
July	63.0	58.3	61.5	56.6	53.6	71.6	64.0
August	60.1	51.5	54.5	53.1	38.7	75.7	67.4
September	61.4	54.2	58.7	55.0	43.4	74.4	65.5
October	61.9	57.6	60.8	57.3	50.6	69.5	59.5
November	61.4	53.9	54.0	51.2	50.1	74.8	65.6
December	61.5	56.0	56.3	53.7	52.5	71.2	61.6

Table 7.5
Producer Price Indices - Continued
(June 1995 = 100)

	Business Special Access Switched Toll Service, except Private Lines	Outbound Business Special Access Switched Toll Service	Intrastate Business Special Access Switched Toll Service, Outbound	Interstate Business Special Access Switched Toll Service, Outbound	International Business Special Access Switched Toll Service, Outbound	Inbound Business Special Access Switched Toll Service	Intrastate Business Special Access Switched Toll Service, Inbound
NAICS Series ID	**517110222**	**5171102221**	**51711022211**	**51711022212**	**51711022213**	**5171102222**	**51711022221**
2000 January	58.2	50.6	47.0	44.9	51.3	71.9	62.4
February	62.4	55.5	55.3	51.9	53.8	74.8	66.0
March	59.7	52.6	52.3	49.4	49.1	72.5	63.1
April	59.7	53.2	52.6	50.2	49.7	71.3	61.6
May	57.7	51.7	50.0	48.3	48.6	68.5	58.3
June	57.0	50.5	51.3	48.4	43.8	68.8	58.6
July	55.4	49.0	49.4	48.0	40.3	66.8	56.1
August	55.6	48.7	50.3	48.2	38.5	67.9	57.4
September	54.3	46.5	46.3	45.3	36.9	68.3	57.9
October	54.7	48.9	49.2	46.8	41.6	65.3	54.3
November	53.3	48.2	49.1	47.2	38.7	62.5	50.9
December	54.5	45.7	45.5	44.2	36.4	70.3	60.5
2001 January	53.0	43.8	40.7	39.4	39.0	69.5	59.5
February	50.2	42.8	43.1	39.7	34.4	63.5	52.1
March	50.7	41.9	41.1	39.5	32.2	66.5	55.4
April	48.9	41.3	47.0	34.8	35.4	62.4	52.9
May	49.3	41.4	49.5	35.5	33.8	63.4	58.5
June	49.6	40.7	44.4	34.9	34.4	65.5	56.8
July	47.9	41.1	41.5	38.7	30.8	60.1	49.9
August	48.4	39.5	37.5	34.6	33.0	64.4	57.7
September	51.2	43.5	49.1	37.2	38.5	65.1	58.5
October	47.4	40.7	49.7	33.6	34.1	59.6	53.3
November	50.2	41.9	29.5	32.6	47.3	65.0	60.8
December	47.7	40.2	47.8	30.0	38.8	61.3	53.4
2002 January	46.0	36.9	47.2	25.7	34.9	62.8	62.8
February	45.3	39.1	48.3	29.4	36.1	56.2	45.7
March	44.9	38.9	52.2	28.3	35.5	55.3	48.1
April	42.8	36.8	53.8	25.0	33.1	53.5	45.4
May	46.7	39.4	50.0	30.2	34.8	59.9	57.0
June	45.0	38.7	49.0	29.5	34.2	56.2	51.9
July	43.9	38.1	49.7	27.7	34.5	54.2	48.5
August	44.8	38.4	43.7	29.4	35.0	56.2	51.2
September	45.0	40.0	52.1	30.4	35.8	56.3	50.5
October	45.9	36.8	45.8	27.0	33.0	54.8	47.2
November	43.9	37.9	47.7	28.6	33.3	54.5	46.3
December	41.2	35.4	43.1	24.3	33.5	51.6	46.6
2003 January	41.5	34.9	47.3	25.1	29.0	53.2	54.0
February	42.8	36.1	42.5	27.3	31.0	54.8	46.7
March	43.1	37.4	46.8	29.7	29.9	53.2	51.5
April	42.6	36.3	47.1	25.3	33.3	53.9	47.8
May	43.4	37.5	41.8	28.1	35.1	53.7	50.8
June	42.6	35.9	44.2	26.2	31.7	54.7	46.9
July	43.7	39.4	51.1	31.0	32.9	51.0	51.0
August	43.9	38.8	49.6	30.0	33.2	52.5	44.3
September	43.5	38.6	50.5	29.0	34.1	51.7	52.3
October	41.9	36.7	46.2	28.4	29.8	51.0	48.1
November	43.5	38.7	49.3	30.5	32.2	51.6	50.2
December	42.3	36.9	46.9	28.5	30.2	51.6	48.8
2004 January*	42.5	36.8	47.4	28.1	30.3	52.4	48.8
February*	42.4	37.3	42.6	31.7	27.5	51.3	46.9
March*	40.4	35.3	41.7	27.3	28.6	49.2	44.6
April*	42.0	36.1	46.0	29.7	25.3	52.4	46.7

Table 7.5
Producer Price Indices - Continued
(June 1995 = 100)

	Interstate Business Special Access Switched Toll Service, Inbound	International Business Special Access Switched Toll Service, Inbound	Other Toll Service	Private Line Service	Intrastate Private Line Service	Other Telephone Services
NAICS Series ID	**51711022222**	**51711022223**	**51711029**	**5171103**	**51711031**	**5171109**
1995 June	100.0	100.0	100.0	100.0	100.0	100.0
July	109.0	99.6	100.0	100.0	100.0	100.0
August	102.2	98.5	100.0	100.0	100.0	100.0
September	99.9	97.6	100.0	100.0	100.0	100.0
October	99.7	97.3	100.0	100.0	100.0	100.0
November	98.7	97.2	100.0	100.0	100.0	100.2
December	97.1	97.1	100.0	100.0	100.0	100.2
1996 January	97.7	97.0	100.0	100.0	100.0	100.2
February	101.5	97.3	100.0	100.0	99.9	100.2
March	100.8	97.4	100.0	100.0	99.9	100.2
April	98.8	97.6	100.0	100.4	101.1	100.2
May	96.0	97.5	100.1	100.4	101.1	100.2
June	105.4	97.7	99.8	100.4	101.1	100.2
July	101.1	97.5	100.3	100.4	101.1	100.2
August	91.1	97.2	100.9	100.4	101.1	100.2
September	100.1	97.1	100.2	100.4	101.1	100.2
October	97.8	97.2	100.2	100.3	100.8	100.4
November	107.5	96.9	100.2	100.3	100.8	100.6
December	118.1	96.7	100.2	100.3	100.8	100.6
1997 January	106.4	96.7	100.2	100.3	100.8	100.5
February	96.0	96.5	100.2	100.3	100.8	100.6
March	96.5	96.6	100.2	100.3	100.8	100.5
April	97.4	96.8	100.2	100.3	100.8	100.5
May	101.1	97.2	100.2	100.3	100.9	100.5
June	99.4	97.3	100.2	100.3	100.9	100.5
July	90.0	96.9	100.2	100.3	100.9	100.5
August	91.4	97.1	100.2	100.3	100.9	100.5
September	97.2	97.0	100.2	100.3	100.8	100.5
October	97.2	96.9	100.6	100.3	100.8	100.7
November	99.1	96.7	100.6	100.3	100.8	100.7
December	89.7	96.7	100.7	100.3	100.8	100.7
1998 January	96.3	96.5	100.5	100.3	100.8	100.7
February	104.0	96.5	101.3	100.3	100.8	100.8
March	94.4	96.4	101.0	100.3	100.8	100.7
April	103.5	96.6	101.8	100.3	100.8	100.7
May	101.8	96.4	101.8	100.3	100.8	100.7
June	110.9	96.5	101.8	100.3	100.8	100.7
July	120.4	96.5	102.0	100.3	100.8	100.7
August	121.6	96.4	101.4	100.3	100.8	100.7
September	109.7	96.5	102.3	100.3	100.8	100.6
October	104.3	96.5	102.0	100.3	100.8	100.8
November	98.0	96.2	101.8	100.3	100.8	100.8
December	106.5	96.1	102.0	100.3	100.8	100.8
1999 January	97.6	96.0	101.5	100.2	100.6	100.8
February	93.0	96.1	101.5	100.3	100.8	100.8
March	94.7	96.0	101.5	100.3	100.8	100.8
April	101.2	96.2	101.4	100.3	100.8	100.8
May	100.0	96.2	102.0	100.3	100.8	100.8
June	104.9	96.9	100.1	100.3	100.8	100.8
July	74.2	97.1	101.6	100.3	100.8	100.2
August	80.7	96.5	100.0	100.3	100.8	100.2
September	79.0	96.2	101.9	100.3	100.8	100.8
October	71.6	92.1	100.0	100.3	100.8	100.8
November	79.6	85.0	98.8	100.3	100.8	100.9
December	74.3	84.5	99.1	100.4	101.2	100.4

Table 7.5
Producer Price Indices - Continued
(June 1995 = 100)

	Interstate Business Special Access Switched Toll Service, Inbound	International Business Special Access Switched Toll Service, Inbound	Other Toll Service	Private Line Service	Intrastate Private Line Service	Other Telephone Services
NAICS Series ID	**51711022222**	**51711022223**	**51711029**	**5171103**	**51711031**	**5171109**
2000 January	75.2	90.6	99.1	100.4	101.2	100.7
February	79.5	90.0	99.6	100.4	101.2	100.9
March	76.1	90.8	100.2	100.4	101.2	100.5
April	74.3	88.5	100.6	100.4	101.2	100.6
May	70.2	89.1	100.3	100.4	101.2	100.0
June	70.6	89.1	100.8	100.4	101.2	100.0
July	67.6	85.2	100.6	100.4	101.2	100.7
August	69.2	93.0	100.3	100.4	101.2	100.6
September	69.8	95.5	100.4	100.4	101.2	101.3
October	65.2	93.0	99.3	100.4	101.1	100.0
November	61.2	78.2	99.8	100.4	101.2	101.3
December	72.9	88.8	95.6	100.4	101.2	101.0
2001 January	71.6	84.2	101.7	100.4	101.1	101.5
February	62.7	81.3	102.9	100.4	101.0	101.5
March	67.2	84.5	101.0	100.4	101.0	101.5
April	60.4	90.4	101.6	100.4	101.0	101.5
May	60.6	90.1	101.4	100.3	100.7	101.5
June	65.0	93.2	101.2	100.3	101.0	101.5
July	56.9	92.6	100.3	100.3	101.0	101.4
August	62.8	88.5	100.2	100.3	101.0	101.4
September	63.7	87.7	101.0	100.5	101.5	101.5
October	55.1	85.7	100.6	100.6	101.7	101.5
November	63.0	80.7	100.3	100.6	101.7	101.7
December	58.3	70.4	101.6	100.6	101.7	101.7
2002 January	58.4	78.6	102.4	100.6	101.7	101.7
February	50.6	76.0	100.5	100.6	101.9	101.7
March	48.4	77.2	99.2	100.6	101.9	101.7
April	45.6	75.6	99.2	100.7	102.2	101.7
May	54.5	74.4	99.9	100.8	102.3	101.6
June	48.9	74.6	100.1	100.9	102.5	101.6
July	46.1	74.2	99.5	100.9	102.7	101.6
August	49.1	75.6	99.6	100.9	102.7	101.6
September	49.6	75.2	99.5	100.9	102.7	101.6
October	47.6	73.5	95.9	101.3	103.7	101.9
November	47.3	74.5	96.4	101.3	103.7	101.8
December	41.6	74.0	93.9	101.3	103.7	102.0
2003 January	42.7	73.9	91.5	101.3	103.7	102.0
February	47.7	74.4	92.4	101.3	103.7	101.9
March	43.4	60.9	90.5	101.3	103.7	101.9
April	45.8	61.3	90.4	101.3	103.7	101.9
May	44.5	59.2	87.2	101.3	103.7	101.9
June	47.5	55.4	86.9	101.3	103.7	101.9
July	39.4	56.4	85.6	101.2	103.6	101.9
August	44.2	54.6	86.7	101.2	103.6	101.7
September	40.4	56.2	84.9	101.2	103.6	101.7
October	40.2	58.6	84.1	101.2	103.6	101.9
November	40.8	52.4	82.7	101.2	103.6	101.9
December	41.1	52.3	81.6	101.2	103.6	101.9
2004 January*	42.7	55.6	82.9	101.2	103.6	102.3
February*	41.1	54.3	80.7	101.2	103.6	101.9
March*	37.9	55.7	81.5	101.2	103.6	101.9
April*	43.3	48.5	77.4	101.2	103.6	101.8

Table 7.6
Average Residential Rates for Local Service in Urban Areas
(As of October 15)

Year	1986	1987	1988	1989	1990	1991	1992	1993	1994	1995	1996	1997	1998	1999	2000	2001	2002*	2003**
Representative Monthly Charge ***	$12.58	$12.44	$12.32	$12.30	$12.36	$13.03	$13.05	$13.16	$13.19	$13.62	$13.71	$13.67	$13.75	$13.77	$13.64	$14.49	$14.38	$14.57
Subscriber Line Charges	2.04	2.66	2.67	3.53	3.55	3.56	3.55	3.55	3.55	3.54	3.54	3.53	3.52	3.58	4.50	5.05	5.74	5.91
Additional Monthly Charge for Touch-Tone Service	1.57	1.52	1.54	1.52	1.33	1.06	0.97	0.94	0.77	0.44	0.30	0.25	0.10	0.09	0.06	0.04	****	****
Taxes, 911, and Other Charges	1.51	1.56	1.58	1.70	2.00	2.12	2.15	2.29	2.31	2.41	2.40	2.42	2.39	2.48	2.57	3.03	3.94	4.28
Total Monthly Charge	**17.70**	**18.18**	**18.11**	**19.05**	**19.24**	**19.77**	**19.72**	**19.95**	**19.81**	**20.01**	**19.95**	**19.88**	**19.76**	**19.93**	**20.78**	**22.62**	**24.07**	**24.75**
Basic Connection Charge	45.63	44.04	42.94	43.06	43.06	42.00	41.50	41.38	41.28	40.91	41.11	41.04	41.24	41.26	41.45	40.02	39.83	39.35
Additional Connection Charge for Touch-Tone Service	1.34	1.31	1.55	1.76	1.77	1.27	1.22	1.23	0.85	0.23	0.23	0.17	0.12	0.12	0.12	0.12	****	****
Taxes, 911, and Other Charges	2.28	2.20	2.11	2.44	2.32	2.30	2.29	2.30	2.33	2.44	2.36	2.46	2.38	2.57	2.53	2.81	1.33	1.41
Total Connection Charge	**49.25**	**47.55**	**46.60**	**47.26**	**47.15**	**45.57**	**45.01**	**44.92**	**44.46**	**43.58**	**43.70**	**43.67**	**43.74**	**43.95**	**44.10**	**42.95**	**41.16**	**40.76**
Additional Charge If Drop Line and Connection Block Needed	n.a.	n.a.	6.04	6.07	6.89	6.89	6.50	7.29	6.74	5.90	5.74	5.65	5.64	5.86	5.84	5.84	5.85	5.85
Lowest-Cost Inside Wiring Maintenance Plan	0.58	0.85	0.89	1.07	1.07	1.20	1.25	1.31	1.45	1.52	1.78	1.68	2.22	2.66	3.03	3.62	3.62	3.64

n.a.: not available

* Revised estimates.

** Subject to revision.

*** Rate is based upon flat-rate service where available, and measured/message service with 100 five-minute, same-zone business-day calls elsewhere. Beginning in 2001, all rates reflect flat-rate service.

**** Beginning in 2002, additional monthly charges for touch-tone service are included in the monthly recurring rate.

Table 7.7
Average Local Rates for Businesses with a Single Line in Urban Areas
(As of October 15)

Year	1989	1990	1991	1992	1993	1994	1995	1996	1997	1998	1999	2000	2001	2002*	2003**
Monthly Representative Service Charge***	$31.06	$30.97	$32.29	$32.45	$32.70	$32.25	$32.48	$32.58	$32.76	$32.44	$32.41	$32.18	$31.88	$30.86	$30.92
Subscriber Line Charges	3.55	3.57	3.57	3.56	3.57	3.57	3.57	3.54	3.54	3.54	3.52	4.39	4.91	5.63	5.75
Extra for Touch-Tone****	2.43	2.35	1.84	1.71	1.67	1.21	0.97	0.82	0.38	0.32	0.25	0.19	0.18	****	****
Taxes, 911 and Other Charges	4.21	4.32	4.42	4.57	4.63	4.61	4.79	4.87	4.99	4.97	5.03	5.04	5.45	5.47	5.72
Total Monthly Charge	**41.25**	**41.21**	**42.12**	**42.29**	**42.57**	**41.64**	**41.80**	**41.81**	**41.67**	**41.27**	**41.21**	**41.80**	**42.43**	**41.95**	**42.40**
Monthly Charge for Flat-Rate Service	$33.04	$33.29	$34.12	$34.06	$34.85	$34.39	$34.45	$34.42	$34.68	$34.39	$33.73	$33.45	$32.02	$32.92	$32.36
Subscriber Line Charges	3.65	3.69	3.70	3.70	3.70	3.70	3.69	3.61	3.61	3.56	3.50	4.35	4.77	5.77	5.88
Extra for Touch-Tone****	2.12	2.11	1.87	1.84	1.76	1.12	1.00	0.89	0.53	0.49	0.47	0.43	0.39	****	****
Taxes, 911 and Other Charges	4.90	4.98	5.22	5.34	5.50	5.36	5.58	5.55	5.58	5.63	5.49	5.68	5.98	8.16	8.19
Total Monthly Charge for Flat-Rate Service	**43.71**	**44.07**	**44.91**	**44.94**	**45.81**	**44.57**	**44.71**	**44.47**	**44.39**	**44.07**	**43.20**	**43.90**	**43.15**	**46.85**	**46.43**
Number of Sample Cities with Flat-Rate Service	59	56	54	54	54	53	53	53	53	54	54	54	54	52	53
Monthly Charge for Measured/Message Service	$16.18	$16.17	$16.76	$16.55	$16.60	$16.74	$17.06	$17.26	$17.28	$17.16	$17.06	$16.92	$17.16	$17.56	$17.56
200 Five-Minute Business-Day Same-Zone Calls	16.11	16.19	16.70	17.23	17.57	17.38	17.15	17.10	17.18	17.15	17.24	17.63	17.56	16.78	16.49
Subscriber Line Charges	3.54	3.55	3.55	3.54	3.55	3.55	3.54	3.51	3.51	3.53	3.52	4.39	4.90	5.56	5.68
Extra for Touch-Tone****	2.48	2.39	1.87	1.73	1.68	1.22	0.98	0.83	0.39	0.33	0.25	0.20	0.19	****	****
Taxes, 911 and Other Charges	4.41	4.53	4.56	4.77	4.86	4.83	5.01	5.13	5.22	5.19	5.28	5.32	5.76	4.71	4.87
Total Monthly Charge for Measured/Message Service	**42.72**	**42.83**	**43.44**	**43.82**	**44.26**	**43.72**	**43.75**	**43.84**	**43.57**	**43.35**	**43.35**	**44.45**	**45.57**	**44.61**	**44.60**
Number of Sample Cities with Measured/Message Service	83	83	84	84	84	87	87	86	85	85	85	85	85	86	85
Cost of a Five-Minute Business-Day Same-Zone Call	$0.09	$0.09	$0.09	$0.09	$0.09	$0.09	$0.09	$0.09	$0.09	$0.09	$0.09	$0.10	$0.09	$0.09	$0.09
Basic Connection Charge	$71.05	$71.36	$72.75	$72.55	$71.41	$69.88	$67.87	$68.47	$68.67	$65.83	$67.87	$67.77	$67.04	$67.29	$67.26
Additional Connection Charge for Touch-Tone Service****	1.70	1.89	1.13	1.19	1.17	0.92	0.27	0.17	0.17	0.12	0.12	0.12	0.12	****	****
Taxes	4.06	4.15	4.32	4.33	4.25	4.13	4.17	4.20	4.45	4.13	4.53	4.40	4.69	5.09	5.36
Total Connection Charge	**76.81**	**77.40**	**78.20**	**78.07**	**76.83**	**74.93**	**72.31**	**72.85**	**73.29**	**70.09**	**72.55**	**72.29**	**71.86**	**72.39**	**72.62**
Additional Charge If Drop Line and Connection Block Needed	$5.92	$7.87	$6.90	$6.83	$6.64	$6.49	$7.28	$6.98	$6.54	$6.54	$6.65	$6.62	$6.62	$6.52	$6.52
Lowest-Cost Inside Wiring Maintenance Plan	$1.78	$1.91	$2.05	$2.03	$2.08	$2.26	$2.39	$2.63	$2.84	$3.04	$3.53	$3.92	$4.86	$4.73	$4.95

* Revised figures.

** Subject to revision.

*** Rate is based upon flat-rate service where available, and measured/message service with 200 five-minute same-zone business-day calls elsewhere.

**** Starting in 2002, additional monthly charges for touch-tone service are included in the monthly charge.

Table 7.8
Average Revenue per Minute

	AT&T	All Carriers		
	All Interstate and International Switched Services	All Interstate and International Switched Services	International Switched Services	All Interstate Switched Services
1984	$0.32	NA	NA	NA
1985	0.31	NA	NA	NA
1986	0.28	NA	NA	NA
1987	0.25	NA	NA	NA
1988	0.23	NA	NA	NA
1989	0.22	NA	NA	NA
1990	0.20	NA	NA	NA
1991	0.20	NA	NA	NA
1992	0.19	$0.19	$1.01	$0.15
1993	0.19	0.19	1.02	0.15
1994	0.18	0.18	0.93	0.14
1995	NA	0.17	0.91	0.12
1996	NA	0.16	0.76	0.12
1997	NA	0.15	0.69	0.11
1998	NA	0.14	0.58	0.11
1999	NA	0.14	0.54	0.11
2000	NA	0.12	0.52	0.09
2001	NA	0.10	0.35	0.08
2002	NA	0.09	0.28	0.07

NA - Not available.

Note: Data for some prior years have been revised.

Sources: AT&T information provided by AT&T. Other estimates from Industry Analysis and Technology Division, Wireline Competition Bureau, *Telecommunications Industry Revenues* (March 2004).

Table 7.9
Standard Deviation Analysis of Residential Rates in the Sample Cities
(As of October 15, 2003)

a.	Maximum Charge	$ 35.56
b.	Minimum Charge	$ 16.30
c.	Representative Monthly Charge (Weighted Average)	$ 24.75
d.	Weighted Standard Deviation (Std Dev)	$ 4.70
e.	**Average + 2*(Std Dev) (= c + 2d)**	**$ 34.16**
f.	Percent to Average (= [e/c] * 100)	138%

Table 7.10
Historical Standard Deviation Analysis of Residential Rates in the Sample Cities
(As of October 15)

	1993	1994	1995	1996	1997	1998	1999	2000	2001	2002	2003
Maximum Rate	$32.68	$31.63	$30.62	$28.65	$28.78	$28.27	$28.75	$29.72	$34.75	$34.95	$35.56
Minimum Rate	$12.18	$12.18	$13.04	$13.04	$13.05	$13.05	$13.05	$13.21	$15.31	$15.93	$16.30
Representative Monthly Rate (Average)	$19.95	$19.81	$20.01	$19.95	$19.88	$19.76	$19.93	$20.78	$22.62	$24.07	$24.75
Weighted Standard Deviation (Std Dev)	$4.23	$4.28	$3.41	$3.28	$3.35	$3.24	$3.46	$3.57	$4.20	$4.32	$4.70
Average + 2*(Std Dev)	**$28.41**	**$28.38**	**$26.84**	**$26.51**	**$26.58**	**$26.24**	**$26.85**	**$27.92**	**$31.01**	**$32.71**	**$34.16**
Percentage to Average	**142%**	**143%**	**134%**	**133%**	**134%**	**133%**	**135%**	**134%**	**137%**	**136%**	**138%**
Average + 3*(Std Dev)	***$32.65***	***$32.66***	***$30.25***	***$29.78***	***$29.93***	***$29.47***	***$30.31***	***$31.49***	***$35.21***	***$37.03***	***$38.85***
Percentage to Average	***164%***	***165%***	***151%***	***149%***	***151%***	***149%***	***152%***	***152%***	***156%***	***154%***	***157%***

Table 7.11
Interstate Per-Line Access Charges
(National Average per Month per Line) *

Rates in Effect		Charged to End Users † (Subscriber Line Charges)			Charged to Long Distance Carriers ‡ (Presubscribed Interexchange Carrier Charges)			
From	To	Residential and Single-Line Business	Non-Primary Residential	Multiline Business and Centrex	Residential and Single-Line Business	Non-Primary Residential	Multiline Business	Centrex
05/26/84	05/31/85	$0.00		$4.99				
06/01/85	09/30/85	1.00		4.99				
10/01/85	05/31/86	1.00		4.97				
06/01/86	12/31/86	2.00		4.97				
01/01/87	06/30/87	2.00		5.12				
07/01/87	12/31/87	2.60		5.12				
01/01/88	11/30/88	2.60		5.01				
12/01/88	03/31/89	3.20		5.01				
04/01/89	12/31/89	3.50		4.94				
01/01/90	06/30/90	3.48		4.84				
07/01/90	12/31/90	3.48		4.83				
01/01/91	06/30/91	3.48		4.77				
07/01/91	11/27/91	3.49		4.74				
11/28/91	06/30/92	3.49		4.76				
07/01/92	06/30/93	3.49		4.68				
07/01/93	06/30/94	3.50		5.37				
07/01/94	06/30/95	3.50		5.45				
07/01/95	06/30/96	3.50		5.50				
07/01/96	06/30/97	3.50		5.53				
07/01/97	12/31/97	3.50		5.68				
01/01/98	06/30/98	3.50	$4.98	6.92	$0.49	$1.50	$2.52	$0.35
07/01/98	12/31/98	3.50	4.99	7.11	0.49	1.38	2.38	0.38
01/01/99	06/30/99	3.50	5.88	7.05	0.49	1.38	2.22	0.32
07/01/99	12/31/99	3.50	5.84	6.94	0.95	1.77	2.78	0.42
01/01/00	06/30/00	3.50	5.81	6.94	0.92	1.70	2.44	0.35
08/11/00	06/30/01	4.28	5.99	6.88	0.00	0.00	2.30	0.37
07/01/01	12/31/01	4.78	5.93	6.66	0.00	0.00	1.35	0.22
01/01/02	06/30/02	4.92	5.93	6.79	0.00	0.00	1.35	0.22
07/01/02	06/30/03	5.62	5.88	6.45	0.00	0.00	0.48	0.08
07/01/03	06/30/04	5.96	5.94	6.37	0.00	0.00	0.20	0.04

* This table shows average rates (weighted by access lines) for all local exchange carriers (LECs) that file access tariffs subject to price-cap regulation and all LECs in the National Exchange Carrier Association (NECA) pool.

† Prior to 1/01/98 carriers did not charge separate subscriber line charge (SLC) rates for primary and non-primary residential lines. Therefore, the residential and single-line business average SLCs reported prior to 1/01/98 include all residential SLC charges. The average residential and single-line business SLC rate as of 1/01/98 excludes non-primary residential SLC charges. Non-primary SLC charges are now reported separately, except for the LECs in the NECA pool, which continue to charge a single residential SLC. Under price-cap regulation, as of January 1, 2003, the caps on SLCs for primary residential and single-line business, non-primary residential, and multiline business and Centrex lines equal $6.50, $7.00, and $9.20, respectively. For NECA pool companies, the residential SLC cap is $6.50, while the multiline business and Centrex SLC cap equals $9.20.

‡ On 1/01/98 price-cap carriers began to charge presubscribed interexchange carrier charges (PICCs). The reported PICCs are averages per line including both price-cap and NECA pool lines. While carriers do not charge different rates for Centrex and multiline business SLCs, they do charge different PICC rates for these lines. Therefore, the average multiline business and Centrex PICC rates are reported separately. However, multiline business line counts, used to compute average PICC rates, include Centrex lines for LECs in the NECA pool, which do not charge PICCs or distinguish in access filings between the two line types. On 7/01/00 price-cap carriers stopped charging residential and single line business PICCs. Therefore, under price-cap regulation, as of July 1, 2000, the caps on PICCs for primary residential and single-line business, non-primary residential, and multiline business lines equal $0.00, $0.00, and $4.31, respectively. Centrex groups of 9 or fewer lines are capped at the multiline business PICC rate of $4.31 per group. Centrex groups with more than 9 lines are capped $0.48 per line (1/9th the multiline business rate).

Source: Access tariff filings.

Table 7.12
Interstate Per-Minute Access Charges
(National Average in Cents per Minute) *

Rates in Effect		Interstate Charges for Switched Access Service				
From	To	Carrier Common Line per Originating Access Minute*	Carrier Common Line per Terminating Access Minute*	Traffic Sensitive per Switched Minute	Non-Traffic Sensitive per Switched Minute †	Total Charge per Conversation Minute ‡
05/26/84	01/14/85	5.24 ¢	5.24 ¢	3.10 ¢		17.26 ¢
01/15/85	05/31/85	5.43	5.43	3.10		17.66
06/01/85	09/30/85	4.71	4.71	3.10		16.17
10/01/85	05/31/86	4.33	4.33	3.10		15.38
06/01/86	12/31/86	3.04	4.33	3.10		14.00
01/01/87	06/30/87	1.55	4.33	3.10		12.41
07/01/87	12/31/87	0.69	4.33	3.10		11.49
01/01/88	11/30/88	0.00	4.14	3.10		10.56
12/01/88	02/14/89	0.00	3.39	3.00		9.60
02/15/89	03/31/89	0.00	3.25	3.00		9.46
04/01/89	12/31/89	1.00	1.83	3.00		9.11
01/01/90	06/30/90	1.00	1.53	2.50		7.78
07/01/90	12/31/90	1.00	1.23	2.50		7.48
01/01/91	06/30/91	1.00	1.14	2.40		7.18
07/01/91	06/30/92	0.88	1.06	2.40		6.97
07/01/92	06/30/93	0.79	0.95	2.40		6.76
07/01/93	06/30/94	0.88	1.16	2.20		6.66
07/01/94	06/30/95	0.84	1.08	2.10	0.28 ¢	6.89
07/01/95	06/30/96	0.74	0.89	1.96	0.21	6.16
07/01/96	06/30/97	0.72	0.89	1.95	0.17	6.04
07/01/97	12/31/97	0.64	0.84	1.63	0.14	5.18
01/01/98	06/30/98	0.68	0.23	1.29	0.21	4.04
07/01/98	12/31/98	0.91	0.20	0.99	0.30	3.82
01/01/99	06/30/99	0.82	0.16	0.98	0.32	3.71
07/01/99	12/31/99	0.37	0.10	0.86	0.28	2.82
01/01/00	06/30/00	0.32	0.10	0.86	0.31	2.85
08/11/00 #	06/30/01	0.23	0.07	0.52	0.26	1.91
07/01/01	12/31/01	0.15	0.07	0.48	0.24	1.71
01/01/02	06/30/02	0.15	0.07	0.47	0.24	1.69
07/01/02	06/30/03	0.02	0.01	0.48	0.22	1.46
07/01/03	06/30/04	0.00	0.00	0.48	0.22	1.44

* This table shows average rates (weighted by minutes of use) for all local exchange carriers (LECs) that file access tariffs subject to price-cap regulation and all LECs in the National Exchange Carrier Association (NECA) pool. The average rates reported here do not include the average revenue per minute from subscriber line charges (SLCs) or primary interexchange carrier charges (PICCs), which are reported in Table 7.9.

† Non-traffic sensitive charges include charges assessed on a per-month per-unit basis. Prior to 07/01/94 these charges were included in the average traffic-sensitive rates.

‡ The total charge per conversation minute consists of charges on the originating end of the call, which are adjusted for dialing and call setup time, plus charges on the terminating end. Originating charges per conversation minute equal the carrier common line charge per originating access minute plus the traffic-sensitive charge per switched minute, both multiplied by 1.07 to account for dialing and call setup time, plus the non-traffic-sensitive charge per switched minute. Terminating charges per conversation minute equal carrier common line charges per terminating access minute plus both traffic-sensitive and non-traffic-sensitive charges per switched minute.

\# Although the charges took effect on July 1, 2000, some companies made adjustments to the tariffs which did not take effect until August 11, 2000.

Source: Access tariff filings.

Table 7.13
Interstate Per-Line Access Charges by Carrier

Company	Rates Effective From 07/01/03 To 06/30/04 (In Dollars per Month per Line)*							2002 Average Monthly Access Lines † (Thousands)		
	Subscriber Line Charges			Presubscribed Interexchange Carrier Charges						
	Residential and Single-Line Business	Non-Primary Residential	Multiline Business and Centrex	Residential and Single-Line Business	Non-Primary Residential	Multiline Business	Centrex	Residential and Single-Line Business	Non-Primary Residential	Multiline Business and Centrex
ALLTEL - Nebraska	4.96	4.96	5.71	0.00	0.00	0.00	0.00	206	13	70
BellSouth	6.50	7.00	7.13	0.00	0.00	0.00	0.00	14,428	2,214	5,594
CenturyTel ‡	6.50	7.00	9.20	0.00	0.00	2.06	1.10	763	40	143
Cincinnati Bell	5.32	5.32	5.32	0.00	0.00	0.00	0.00	649	75	279
Citizens	6.12	6.44	9.20	0.00	0.00	3.81	0.60	1,686	167	485
Iowa Telecom	6.50	7.00	9.20	0.00	0.00	4.31	0.82	207	15	43
Qwest	6.11	6.36	6.76	0.00	0.00	0.04	0.04	9,761	1,762	4,064
SBC	5.00	4.92	4.94	0.00	0.00	0.00	0.00	28,792	6,117	16,064
Sprint	5.89	6.00	7.60	0.00	0.00	0.06	0.01	5,315	778	1,727
Valor	6.46	7.00	8.65	0.00	0.00	2.02	0.95	370	56	97
Verizon	6.35	6.40	6.83	0.00	0.00	0.43	0.07	32,394	6,359	15,077
Price Caps	5.90	5.94	6.22	0.00	0.00	0.21	0.04	94,570	17,597	43,642
NECA	6.50	NA	9.20	0.00	NA	0.00	NA	10,290	NA	2,169
All Price Caps and NECA	5.96	5.94	6.37	0.00	0.00	0.20	0.04	104,860	17,597	45,811

* This table shows average rates (weighted by access lines) for all local exchange carriers (LECs) that file access tariffs subject to price-cap regulation and all LECs in the National Exchange Carrier Association (NECA) pool. Rates are composites of all regions and subsidiaries of each local exchange carrier. No information is available for those carriers that are not in the NECA pool, but are subject to rate-of-return regulation.

† Access line counts measure lines that companies report as qualified to receive subscriber line charges (SLCs). ISDN-BRI lines, which are charged non-primary SLC and PICC rates are included in the non-primary residential line counts. ISDN-PRI lines, which are charged rates equal to five times the multiline business SLC and PICC rates, are multiplied by five and added to multiline business counts.

‡ Data reflect only those company study areas subject to price-cap regulation.

NA: Not Available

Source: Access tariff filings.

Table 7.14
Interstate Per-Minute Access Charges by Carrier

Company	Rates Effective From 7/1/03 To 06/30/04 (In Cents per Minute) *					2002 Minutes of Use (Millions)		
	Carrier Common Line per Originating Access Minute**	Carrier Common Line per Terminating Access Minute**	Switched Traffic Sensitive per Access Minute	Switched Non-Traffic Sensitive per Access Minute †	Total Charge per Conversation Minute ‡	CCL Originating	CCL Terminating	Local Switching
ALLTEL - Nebraska	0.00	0.00	0.79	0.33	2.29	372	369	741
BellSouth	0.00	0.00	0.36	0.24	1.23	23,475	55,742	64,411
CenturyTel #	0.01	0.00	0.43	0.28	1.46	815	2,228	3,061
Cincinnati Bell	0.00	0.00	0.51	0.28	1.61	865	2,141	3,008
Citizens	0.04	0.00	0.61	0.47	2.26	2,245	4,035	6,282
Iowa Telecom	0.00	0.00	1.39	0.62	4.10	390	339	730
Qwest	0.00	0.00	0.57	0.16	1.51	18,088	33,606	51,941
SBC	0.00	0.00	0.41	0.19	1.23	63,965	66,731	132,324
Sprint	0.00	0.00	0.60	0.14	1.51	5,825	19,008	24,880
Valor	0.00	0.00	0.79	0.41	2.45	332	1,016	1,348
Verizon	0.00	0.00	0.42	0.18	1.24	44,067	119,169	163,656
Price Caps	0.00	0.00	0.44	0.20	1.31	160,440	304,385	452,382
NECA	0.00	0.00	1.47	0.75	4.54	NA	NA	19,168
All Price Caps and NECA	0.00	0.00	0.48	0.22	1.44	160,440	304,385	471,550

NA: Not Available.

* This table shows average rates (weighted by minutes of use) for all local exchange carriers (LECs) that file access tariffs subject to price-cap regulation and all LECs in the National Exchange Carrier Association (NECA) pool. Rates are composites of all regions and subsidiaries of each local exchange carrier. No information is available for those carriers that are not in the NECA pool, but are subject to rate-of-return regulation. The average rates reported here do not include the average revenue per minute from subscriber line charges (SLCs) or primary interexchange carrier charges (PICCs), which are reported in Table 7.11.

** Effective 07/01/03, the carrier common line (CCL) rates for NECA carriers were eliminated.

† Non-traffic sensitive charges include charges assessed on a per-month per-unit basis. Prior to 07/01/94 these charges were included in the average traffic-sensitive rates.

‡ The total charge per conversation minute consists of charges on the originating end of the call, which are adjusted for dialing and call setup time, plus charges on the terminating end. Originating charges per conversation minute equal the carrier common line charge per originating access minute plus the traffic-sensitive charge per switched minute, both multiplied by 1.07 to account for dialing and call setup time, plus the non-traffic-sensitive charge per switched minute. Terminating charges per conversation minute equal carrier common line charges per terminating access minute plus both traffic-sensitive and non-traffic-sensitive charges per switched minute.

Data reflect only those company study areas subject to price-cap regulation.

Source: Access tariff filings.

8. Network Usage and Growth

To monitor use of the public switched telephone network, the National Exchange Carrier Association (NECA) provides quarterly reports to the Commission on the volume of interstate access minutes of use (MOU) passing through the local switches. The data reported in this section include new annual data for 2002 and 2003 as well as revisions of the data that were contained in our previous reports. Also included are the latest quarterly estimates of industry total access minutes, through the fourth quarter of 2003. The minutes reported here are those minutes that pass through the incumbent local exchange carriers' switches.

Table 8.1 presents NECA information on local switching access minutes for interstate traffic that pass through the ILECs' switches. Annual data are shown for totals of the tier 1 carriers, the non-tier 1 carriers, and the industry. These figures do not include the minutes from the closed end of WATS or toll-free (800/888/877/866) calls. Table 8.2 provides quarterly industry total access minutes back to mid-1984.

Table 8.3 shows historical data on the number of local and toll calls and the number of interLATA billed access minutes for the large ILECs reporting to the Commission. Toll calls are further categorized by intraLATA, interLATA interstate and interLATA intrastate. Interstate and intrastate billed access minutes are also shown.

In 2001, based on a *Recommended Decision* of the Federal-State Joint Board on Separations, the Commission imposed an interim five-year freeze of the Part 36 jurisdictional separations categories and jurisdictional allocation factors. The freeze is in effect from July 1, 2001, to June 30, 2006, or until comprehensive separations reform is completed, whichever comes first. Under the interim freeze, price-cap carriers were required to freeze their Part 36 categories and jurisdictional allocation factors. Rate-of-return carriers, however, were given the option to not freeze the Part 36 category relationships.[1] In the order adopting the freeze, the Commission also concluded that carriers no longer would be required to perform separations studies, including traffic studies. Consequently, beginning with the data for 2001, the filing of dial equipment minutes (DEM) was voluntary. Very few carriers voluntarily chose to report their DEM data for 2002 and 2003 and, consequently, DEM data are no longer included in this report.

The NECA compilation of interstate access minutes of use data provided at the study area level appears in Table 8.4. This table provides annual data for the years 1999 through 2003. The study areas are sorted by state, and state totals or averages (where applicable) are provided. Within each state's listing, the study areas are arranged in numerical order by their NECA study area code.[2]

---

1 *See Jurisdictional Separations Reform and Referral to the Federal-State Joint Board,* CC Docket No. 80-286, Report and Order, 16 FCC Rcd 11382 (2001) (*Separations Freeze Order*).

2 A study area is usually an operating company's operations in one state. The first two digits of the NECA study area code identify the state, and the remaining four digits identify the

The third column identifies whether a study area is part of a Tier 1 cost company, a Tier 2 cost company, or an average schedule company (designated by a 1, 2, or AS, respectively). The data in these tables are revised and supersede the usage data in previous reports.[3]

Table 8.5 provides a cross-reference table of the NECA state codes that are part of their study area codes.

The following descriptions of minutes of use measures are based on information provided by NECA:

Access MOU are "earned MOU" which are derived by dividing the earned revenues by the corresponding rate. This definition of access minutes is in agreement with the tariff review plan and ARMIS reports. Access minutes of use generating revenues have been discounted, which can produce distortions in revenue amounts. Further, revenues are normalized to include changes in terminating/originating and percent interstate use factors, billing adjustments, and the imputations of access charges (where applicable). Revenues are also calendarized, which will change derived minutes.

Access MOU include only the domestic portion of international calls. Similarly, WATS and toll-free (800/888/877/866) calls are counted only on one end of the call.[4] Finally, minutes include time for incomplete calls and setup time.

---

study area. The numerical code for each state is shown in Table 8.5.

3 In cases where study areas have merged, the historical data have been restated to reflect the merger.

4 WATS calls generate access minutes only at the terminating end of the call and toll-free (800/888/877/866) calls generate access minutes only at the originating end of the call; both types of minutes are counted in the terminating minutes.

Table 8.1
Interstate Switched Access Minutes of Use
Incumbent Local Exchange Carriers

	Tier 1	Non Tier 1	Industry
Year	Total	Total	Total
1987	203,204,246,000	12,508,034,000	215,712,280,000
1988	230,398,030,000	14,211,388,000	244,609,418,000
1989	259,528,620,000	17,529,599,000	277,058,219,000
1990	287,442,326,000	20,005,511,000	307,447,837,000
1991	306,375,531,000	21,660,902,000	328,036,433,000
1992	327,172,216,000	22,576,902,000	349,749,118,000
1993	347,020,625,000	24,219,632,000	371,240,257,000
1994	374,173,198,000	27,230,015,000	401,403,213,000
1995	401,535,579,000	30,389,069,000	431,924,648,000
1996	434,718,131,000	33,378,468,000	468,096,599,000
1997	461,461,451,000	35,837,483,000	497,298,934,000
1998	481,078,173,000	37,749,425,000	518,827,598,000
1999	512,729,252,408	39,584,717,889	552,313,970,297
2000	523,927,960,784	42,989,761,443	566,917,722,227
2001	494,110,904,372	44,201,030,982	538,311,935,354
2002	441,702,330,298	44,437,942,318	486,140,272,616
2003	399,494,608,811	44,571,983,777	444,066,592,588

Source: National Exchange Carrier Association, various filings.

Table 8.2
Interstate Switched Access Minutes
(In Billions)

Year	Period	Access Minutes	Year	Period	Access Minutes	Year	Period	Access Minutes
			1991	First Quarter	79.2	1998	First Quarter	124.0
				Second Quarter	81.9		Second Quarter	131.3
1984	Third Quarter	37.5		Third Quarter	82.6		Third Quarter	130.7
	Fourth Quarter	39.6		Fourth Quarter	84.4		Fourth Quarter	132.8
				Total 1991	**328.0**		**Total 1998**	**518.8**
1985	First Quarter	39.6	1992	First Quarter	85.6	1999	First Quarter	135.6
	Second Quarter	41.5		Second Quarter	86.5		Second Quarter	138.1
	Third Quarter	42.8		Third Quarter	87.9		Third Quarter	138.3
	Fourth Quarter	43.3		Fourth Quarter	89.8		Fourth Quarter	140.3
	Total 1985	**167.1**		**Total 1992**	**349.7**		**Total 1999**	**552.3**
1986	First Quarter	43.0	1993	First Quarter	90.6	2000	First Quarter	142.6
	Second Quarter	44.8		Second Quarter	91.2		Second Quarter	142.6
	Third Quarter	46.7		Third Quarter	93.6		Third Quarter	141.5
	Fourth Quarter	48.5		Fourth Quarter	95.9		Fourth Quarter	140.2
	Total 1986	**183.1**		**Total 1993**	**371.2**		**Total 2000**	**566.9**
1987	First Quarter	51.2	1994	First Quarter	98.7	2001	First Quarter	137.4
	Second Quarter	52.5		Second Quarter	97.9		Second Quarter	136.3
	Third Quarter	55.0		Third Quarter	101.9		Third Quarter	133.1
	Fourth Quarter	57.0		Fourth Quarter	102.9		Fourth Quarter	131.4
	Total 1987	**215.7**		**Total 1994**	**401.4**		**Total 2001**	**538.3**
1988	First Quarter	59.0	1995	First Quarter	105.6	2002	First Quarter	124.7
	Second Quarter	59.6		Second Quarter	106.8		Second Quarter	123.9
	Third Quarter	62.1		Third Quarter	109.0		Third Quarter	119.5
	Fourth Quarter	64.0		Fourth Quarter	110.6		Fourth Quarter	118.1
	Total 1988	**244.6**		**Total 1995**	**431.9**		**Total 2002**	**486.1**
1989	First Quarter	66.2	1996	First Quarter	115.7	2003	First Quarter	114.2
	Second Quarter	68.5		Second Quarter	114.7		Second Quarter	112.1
	Third Quarter	69.7		Third Quarter	117.5		Third Quarter	110.0
	Fourth Quarter	72.6		Fourth Quarter	120.2		Fourth Quarter	107.8
	Total 1989	**277.1**		**Total 1996**	**468.1**		**Total 2003**	**444.1**
1990	First Quarter	74.7	1997	First Quarter	122.1			
	Second Quarter	75.8		Second Quarter	124.4			
	Third Quarter	77.9		Third Quarter	124.9			
	Fourth Quarter	79.1		Fourth Quarter	125.8			
	Total 1990	**307.4**		**Total 1997**	**497.3**			

Source: National Exchange Carrier Association, MOU/Data/Summary of National Exchange Carrier Association (NECA) Inter-exchange Minutes of Use Data, March 23, 2004. Industry Analysis and Technology Division, Wireline Competition Bureau, *Universal Service Monitoring Report* (December 2003).

Chart 8.1
Interstate Switched Access Minutes
(In Billions)

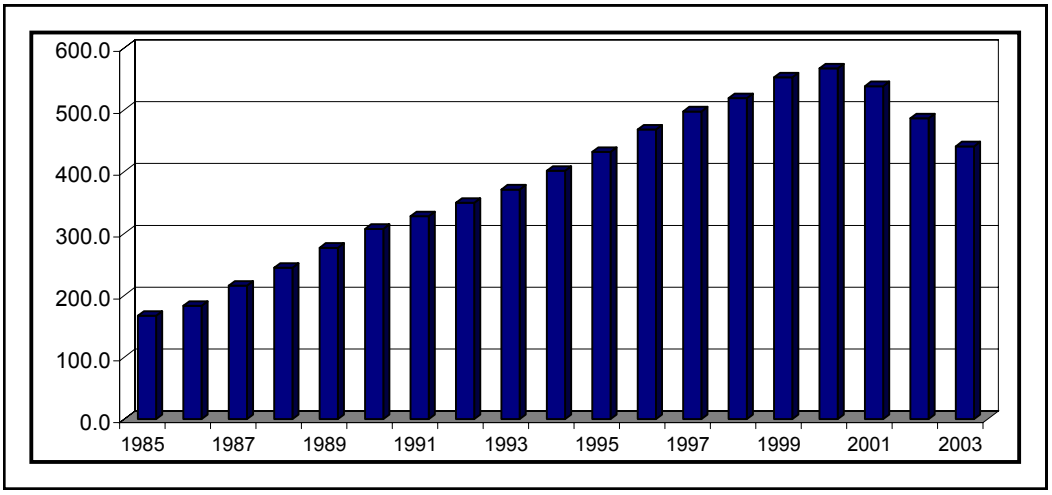

Table 8.3

Telephone Calls and Billed Access Minutes of Large ILECs Reporting to the Commission

Year	Number of Carriers	Number of Telephone Calls (Thousands)						InterLATA Billed Access Minutes (Originating and Terminating) (Thousands)		
		Local Calls	Toll Calls Completed (Originating)							
			Total	IntraLATA	Total InterLATA	InterLATA Interstate	InterLATA Intrastate	Total	Interstate	Intrastate
1984	75	350,391,981	NA	NA	NA	NA	NA	NA	NA	NA
1985	55	365,304,830	NA	NA	NA	NA	NA	NA	NA	NA
1986	57	372,296,473	NA	NA	NA	NA	NA	NA	NA	NA
1987	52	379,864,264	NA	NA	NA	NA	NA	NA	NA	NA
1988	52	379,035,883	67,547,342	18,983,768	48,563,574	36,752,925	11,810,649	NA	NA	NA
1989	51	389,383,322	68,547,451	19,406,222	49,141,229	37,593,867	11,547,362	NA	NA	NA
1990	51	402,492,293	63,359,346	20,263,554	43,095,792	31,888,748	11,207,044	NA	NA	NA
1991	52	416,213,954	67,333,207	23,337,553	43,995,654	32,126,555	11,869,099	405,456,048	305,745,611	99,710,437
1992	54	434,175,743	71,502,090	22,612,572	48,889,518	36,036,032	12,853,486	432,356,515	327,821,281	104,535,234
1993	53	447,473,714	78,077,246	23,757,662	54,319,584	38,746,788	15,572,796	465,270,369	351,022,599	114,247,770
1994	52	465,207,539	83,441,709	23,796,633	59,645,076	43,244,593	16,400,483	500,297,267	374,996,101	125,301,166
1995	53	484,195,345	94,051,667	23,327,801	70,723,866	50,618,771	20,105,095	549,982,263	405,579,546	144,402,717
1996	51	504,131,507	94,905,927	21,376,847	73,529,080	52,677,037	20,852,043	598,563,946	438,772,880	159,791,066
1997	51	522,025,261	98,424,977	21,844,925	76,580,052	54,563,338	22,016,714	647,813,708	469,638,292	178,175,416
1998	52	544,288,934	96,934,938	18,469,316	78,465,622	55,974,210	22,491,412	690,523,467	497,138,901	193,384,566
1999	52	553,853,237	102,245,666	18,116,240	84,129,426	57,806,961	26,322,465	739,042,459	519,272,905	219,769,554
2000	52	536,523,081	105,978,596	16,157,912	89,820,684	59,212,055	30,608,629	792,263,836	535,011,649	257,252,187
2001	52	515,335,676	97,849,444	14,970,794	82,878,650	53,319,645	29,559,005	745,754,124	504,026,109	241,728,015
2002	52	459,302,668	89,997,279	13,339,232	76,658,047	47,968,133	28,689,914	668,089,004	451,602,651	216,486,353

NA - Not available.

Note: Between 1987 and 1988, there were significant changes in the definitions of many of the items in this table due to the implementation of a new Uniform System of Accounts (USOA) in 1988. In 1992, some of these definitions were further refined when the reporting mechanism of the carriers was changed for the filing of 1991 data. For these reasons, there may be inconsistencies in the data reported for 1984-1987 compared to what was reported for 1988, and also between 1988 and subsequent years, as the carriers were adapting to the new USOA and automated reporting requirements.

Source: Industry Analysis and Technology Division, Wireline Competition Division, *Statistics of Communications Common Carriers* 2002/2003 Edition (March 2004). Totals may be understated because certain data pertaining to the carriers included in this table are not available.

Table 8.4
Total Interstate Access Minutes by Study Area
(in Thousands)

Study Area ID Code	Study Area Name	Type	1999	2000	2001	2002	2003
	ALABAMA Total		7,358,143,077	7,596,001,096	7,175,687,208	6,608,563,485	6,503,087,106
250282	BLOUNTSVILLE TEL CO	2	7,735,696	10,124,143	12,087,598	11,419,814	13,419,897
250283	BRINDLEE MOUNTAIN	AS	34,087,328	35,097,965	34,415,954	33,952,758	37,377,724
250284	BUTLER TEL CO	2	25,104,298	24,419,942	23,937,256	23,170,093	25,523,599
250285	CASTLEBERRY TEL CO	AS	3,382,823	3,270,342	3,605,222	3,128,204	3,500,511
250286	NATIONAL OF ALABAMA	2	6,446,253	5,929,957	5,970,344	5,921,238	6,228,313
250290	FARMERS TEL COOP -AL	2	44,561,443	55,271,829	55,318,318	52,124,689	53,870,500
250295	GRACEBA TOTAL COMM	2	14,260,031	14,881,853	16,482,694	13,829,748	15,648,666
250298	GULF TEL CO - AL	2	166,046,853	184,961,140	188,183,075	185,143,356	188,011,451
250299	HAYNEVILLE TEL CO	2	5,725,085	6,237,742	6,479,547	6,724,154	6,966,189
250300	HOPPER TELECOMM. CO.	2	7,357,279	8,691,683	9,747,544	10,607,089	10,808,173
250301	FRONTIER-LAMAR CNTY	AS	8,324,000	8,679,661	8,466,045	8,818,975	8,699,116
250302	ALLTEL ALABAMA	2	64,169,066	62,853,965	63,566,918	65,143,542	66,575,969
250304	MILLRY TEL CO	2	18,597,317	20,435,745	23,242,915	25,939,332	27,653,605
250305	MON-CRE TEL COOP	2	8,117,845	8,736,499	9,498,035	9,993,786	10,908,572
250306	FRONTIER COMM-AL	2	37,154,969	37,752,995	37,915,044	37,070,825	43,177,955
250307	MOUNDVILLE TEL CO	2	3,959,527	4,518,081	4,410,430	4,220,080	3,844,418
250308	NEW HOPE TEL COOP	2	15,365,813	17,485,357	16,950,713	15,590,907	15,127,659
250311	OAKMAN TEL CO (TDS)	AS	4,951,523	4,833,345	4,235,135	3,800,614	3,955,425
250312	OTELCO TELEPHONE LLC	AS	18,734,920	24,304,664	25,771,632	30,313,688	31,706,623
250314	PEOPLES TEL CO	2	40,967,560	43,000,971	43,057,148	43,540,356	46,074,090
250315	PINE BELT TEL CO	2	8,662,063	8,970,841	9,747,733	10,637,301	10,546,182
250316	RAGLAND TEL CO	2	2,205,971	2,700,215	3,380,511	3,803,253	3,885,773
250317	ROANOKE TEL CO	2	17,323,069	18,840,507	19,699,337	19,430,601	20,411,652
250318	FRONTIER COMM-SOUTH	2	38,143,106	47,213,958	52,622,685	44,689,301	48,081,101
250322	UNION SPRINGS TEL CO	AS	15,012,870	19,725,961	20,507,066	22,295,889	24,820,983
255181	SO CENTRAL BELL-AL	1	5,882,043,553	6,000,749,853	5,538,524,822	5,027,144,283	4,839,158,213
259788	CENTURYTEL-AL-SOUTH	2	531,848,683	560,790,576	561,818,346	535,304,669	556,967,864
259789	CENTURYTEL-AL-NORTH	2	327,854,133	355,521,306	376,045,141	354,804,940	380,136,883
	ALASKA Total		1,362,191,072	1,421,671,425	1,431,416,825	1,418,788,471	1,423,473,387
611449	ATEAC, INC.	2	63,251,069	78,184,321	N/A	N/A	N/A
613000	ACS OF ANCHORAGE	2	515,572,523	488,295,316	473,075,568	429,776,637	405,280,421
613001	ARCTIC SLOPE TEL	2	13,542,978	17,488,837	29,738,140	30,383,259	28,959,970
613002	BETTLES TEL CO INC	2	273,528	424,759	652,823	561,993	559,372
613003	BRISTOL BAY TEL COOP	2	6,883,034	7,087,092	6,123,054	6,096,862	5,515,269
613004	BUSH-TELL INC	2	2,510,410	2,828,019	3,519,878	3,854,280	3,829,554
613005	CIRCLE UTILITIES	AS	78,888	108,122	168,436	144,920	137,018
613006	COPPER VALLEY TEL	2	15,491,349	17,582,722	19,244,286	21,841,694	26,025,672
613007	CORDOVA TEL COOP	2	6,731,948	7,185,837	7,338,899	7,377,551	7,368,413
613008	ACS-FAIRBANKS, INC.	2	112,835,188	130,250,564	124,543,581	126,492,828	122,390,043
613010	ACS-N GLACIER STATE	2	168,356,488	178,643,449	184,836,457	185,891,844	203,108,469
613011	INTERIOR TEL CO INC	2	27,505,726	30,096,228	49,478,505	50,871,833	48,705,178
613012	ACS-AK JUNEAU	2	88,730,961	92,851,565	86,547,337	92,164,736	87,168,387
613013	KETCHIKAN PUBLIC UT	2	46,153,293	47,138,540	47,555,961	43,431,036	41,294,133
613015	MATANUSKA TEL ASSOC	2	161,334,363	171,954,978	189,111,510	196,234,055	216,830,766
613016	MUKLUK TEL CO INC	2	2,620,059	3,154,784	12,077,666	13,984,296	15,280,218
613017	ALASKA TEL CO	2	13,038,146	16,000,098	38,496,098	41,464,663	40,325,660
613018	NUSHAGAK ELEC & TEL	2	5,516,155	6,192,703	7,132,100	8,494,077	10,221,989
613019	OTZ TEL COOPERATIVE	2	9,023,921	10,965,715	13,212,598	15,273,992	14,940,978
613020	ACS-N SITKA	2	53,502,816	58,439,011	60,242,418	62,469,993	60,644,374
613022	ACS-AK GREATLAND	2	35,890,394	39,388,395	43,214,918	41,915,691	41,215,480
613023	UNITED UTILITIES INC	2	11,010,599	14,661,623	32,370,010	36,761,071	40,328,403
613025	YUKON TEL CO INC	2	1,352,018	1,453,795	1,415,285	1,968,091	1,760,997
613026	NORTH COUNTRY TEL CC	AS	476,067	555,608	381,560	426,742	410,557
613028	SUMMIT TEL & TEL -AK	2	509,151	739,344	939,737	906,327	1,172,066
	AMERICAN SOMOA Total		7,334,857	14,499,103	13,002,577	11,875,972	8,397,636
673900	AMERICAN SAMOA	2	7,334,857	14,499,103	13,002,577	11,875,972	8,397,636
	ARIZONA Total		11,583,502,678	11,963,064,474	11,638,028,818	10,461,535,142	9,023,719,795
452169	SAN CARLOS APACHE	2	2,981,598	4,381,590	6,045,769	6,005,049	7,158,778
452171	ARIZONA TELEPHONE CO	2	9,341,807	8,548,723	8,961,509	9,556,646	9,484,227
452172	CITIZEN UTILITIES	2	352,130,407	408,460,391	427,514,977	451,066,681	437,033,636
452173	TOHONO O'ODHAM UTIL	2	4,576,951	4,870,098	4,895,110	5,376,607	5,602,045
452174	SOUTHWESTERN TEL CO	2	18,304,859	17,727,026	16,846,985	15,330,162	14,197,655
452175	CENTURYTEL SW-AZ	2	4,746,174	5,418,348	6,061,354	6,678,228	6,540,741
452176	VALLEY TEL COOP-AZ	2	28,830,239	28,671,553	28,896,885	31,302,874	30,288,254
452179	GILA RIVER TELECOM.	2	10,840,123	12,511,559	12,709,739	13,657,557	11,396,945
452191	ACCIPITER COMM.	2	548,560	747,741	700,031	678,410	491,244
452200	FORT MOJAVE TEL, INC	2	4,252,470	5,612,823	5,267,081	4,885,360	5,132,151
452226	MIDVALE-AZ	2	1,666,892	2,009,206	2,154,365	2,181,393	2,283,480
452302	VERIZON CALIF - AZ	1	35,239,580	33,718,296	35,915,694	42,890,355	36,623,200
453334	TABLE TOP TEL CO	2	18,901,751	20,567,103	22,163,844	22,532,929	21,406,190
454426	CITIZENS-WHITE MTNS.	2	133,858,673	125,344,952	129,316,709	137,033,204	140,502,960
454449	NAVAJO COMMUN-AZ	2	72,121,813	80,504,209	92,447,645	97,457,310	101,722,257
455101	QWEST CORP - AZ	1	10,885,160,781	11,203,970,856	10,837,874,344	9,608,223,533	8,185,730,500
457991	SADDLEBACK COMM CO	2	N/A	N/A	256,777	6,678,844	8,125,532
	ARKANSAS Total		4,573,524,140	5,224,235,449	4,706,393,245	4,495,476,861	4,271,337,382
401142	CENTURYTEL NW-AR-RUS	2	309,934,409	531,578,273	321,539,125	358,087,829	320,841,490
401143	CENTURYTEL NW-AR-SIL	2	64,931,439	82,827,483	N/A	N/A	N/A
401143	CENTURYTEL NW-AR-SIL	2	N/A	32,500,328	73,862,971	77,356,031	74,820,166
401144	CENTURYTEL-CENTRAL A	2	266,092,002	466,364,871	294,111,759	277,875,850	268,276,383
401691	ALLTEL ARKANSAS INC	2	311,187,999	313,829,593	321,617,352	323,294,999	333,992,154

Table 8.4
Total Interstate Access Minutes by Study Area
(in Thousands)

Study Area ID Code	Study Area Name	Type	1999	2000	2001	2002	2003
	ARKANSAS (CONT.)						
401692	ARKANSAS TEL CO	2	22,885,331	23,506,437	21,756,803	22,761,209	23,198,330
401697	CENTRAL ARKANSAS TEL	2	7,887,308	8,995,325	8,902,130	8,723,062	8,635,163
401698	CLEVELAND COUNTY TEL	2	5,875,662	5,807,312	5,586,469	5,922,531	5,833,608
401699	DECATUR TEL CO INC	2	4,529,370	4,637,446	4,756,300	4,234,060	4,651,320
401702	SOUTH ARKANSAS TEL	2	11,689,121	13,052,056	13,272,921	12,799,613	14,242,772
401704	LAVACA TEL CO-AR	AS	4,744,782	5,240,472	5,184,663	5,152,394	5,049,881
401705	CENTURYTEL- ARKANSAS	2	59,924,512	62,577,815	63,938,505	66,458,634	66,367,164
401709	MADISON COUNTY TEL	2	8,767,477	9,629,205	9,809,985	10,064,739	12,193,428
401710	MAGAZINE TEL CO	AS	2,244,884	1,665,612	1,644,920	2,104,739	2,689,180
401711	CENTURYTEL-MTN HOME	2	81,197,823	86,654,829	89,438,202	89,292,234	88,727,037
401712	MOUNTAIN VIEW TEL CO	AS	19,135,977	21,626,599	19,006,520	18,508,142	18,299,285
401713	NORTH ARKANSAS TEL	2	26,689,650	31,119,973	31,359,210	35,753,576	35,751,416
401718	PRAIRIE GROVE TEL CO	2	22,909,585	24,712,046	26,587,369	27,681,063	29,552,576
401720	CENTURYTEL-REDFIELD	2	5,184,003	5,206,166	5,842,365	5,540,919	5,225,153
401721	RICE BELT TEL CO	2	2,148,778	1,636,293	1,386,722	1,607,070	1,986,391
401722	E RITTER TEL CC	AS	11,135,118	15,602,102	11,700,513	13,005,276	12,072,109
401724	SW ARKANSAS TEL COOP	2	21,127,509	20,285,750	21,567,530	22,516,629	22,165,562
401726	TRI-COUNTY TEL CO-AR	2	16,905,795	23,879,728	23,581,304	21,823,170	22,474,231
401727	CENTURYTEL-SOUTH AR	2	6,017,767	9,914,107	7,828,237	7,207,387	7,405,616
401729	WALNUT HILL TEL CO	2	29,531,651	22,700,763	22,239,459	21,533,405	21,838,009
401733	YELCOT TEL CO INC	2	14,094,932	12,208,815	12,158,585	12,171,014	12,439,044
401734	YELL COUNTY TEL CO	2	12,196,718	12,520,271	12,978,713	12,903,295	12,698,894
403031	SCOTT COUNTY TEL CC	2	486,936	489,645	509,802	575,104	577,390
405211	SOUTHWESTERN BELL-AR	1	3,224,067,602	3,373,466,134	3,274,224,811	3,030,522,887	2,839,333,630
	CALIFORNIA Total		51,790,854,658	53,912,063,525	53,705,578,768	48,455,267,435	43,768,187,466
542301	CALAVERAS TEL CO	2	5,852,030	7,499,789	8,960,182	6,490,187	6,903,831
542302	VERIZON CA(CONTEL)	1	818,728,029	873,323,114	909,220,491	879,583,561	858,872,071
542308	CITIZENS UTIL OF CA	2	255,081,252	268,334,589	294,422,940	305,416,623	295,963,807
542311	CAL-ORE TELEPHONE CO	2	9,605,311	10,043,231	9,329,244	10,147,301	9,831,408
542313	DUCOR TELEPHONE CO	2	1,520,240	1,939,204	1,843,813	2,268,756	1,999,739
542315	EVANS TEL CO	2	26,393,192	24,417,693	23,825,593	22,014,835	21,344,806
542318	FORESTHILL TEL CO	2	4,808,029	5,068,782	4,548,805	3,616,203	4,161,025
542319	VERIZON - CA(GTE)	1	9,467,407,073	9,982,360,100	10,429,327,509	9,437,341,870	8,625,791,259
542321	HAPPY VALLEY TEL CO	2	6,640,661	5,711,269	6,161,307	5,880,120	5,720,540
542322	HORNITOS TEL CO	2	1,088,022	1,063,982	1,061,944	1,057,977	1,030,545
542323	WINTERHAVEN TEL. CO.	2	9,430,525	10,268,886	10,666,716	9,337,963	9,583,386
542324	KERMAN TELEPHONE CO	2	13,626,681	13,829,398	14,356,841	9,512,027	9,737,300
542332	THE PONDEROSA TEL CO	2	14,843,698	17,264,702	14,174,387	14,837,309	15,442,252
542334	SUREWEST TEL	2	281,502,343	327,283,988	344,517,793	341,081,999	343,206,798
542338	SIERRA TELEPHONE CO	2	35,929,078	36,682,569	37,138,666	38,659,394	40,178,117
542339	THE SISKIYOU TEL CC	2	10,436,653	10,741,632	11,791,046	12,317,718	13,333,267
542343	VOLCANO TEL CO	2	19,419,297	21,088,883	19,088,721	18,229,628	18,933,213
542344	VERIZON W-COAST - CA	1	38,343,950	35,398,393	36,184,172	36,315,210	36,752,468
542346	PINNACLES TEL CO	2	832,446	756,356	518,285	517,725	471,703
543402	CITIZENS GOLDN STATE	2	29,038,776	32,819,932	30,629,901	31,741,309	30,730,199
544342	CITIZENS TUOLUMNE	2	12,292,069	9,562,438	11,442,425	11,469,360	12,839,078
545170	PACIFIC BELL	1	40,728,035,303	42,216,604,595	41,486,367,987	37,257,430,360	33,405,360,654
	COLORADO Total		11,340,189,613	11,380,495,963	10,839,125,656	9,511,128,451	8,562,825,103
461835	SUNFLOWER TEL - CO	2	1,051,552	1,108,873	1,077,767	969,032	1,154,792
462178	AGATE MUTUAL TEL CO	2	383,944	337,480	307,539	313,526	293,897
462181	BIJOU TEL COOP ASSOC	2	3,802,026	4,096,707	4,600,182	4,493,707	4,212,526
462182	BLANCA TEL CO	2	3,044,892	3,185,630	3,337,817	4,119,013	4,777,631
462184	DELTA COUNTY TEL CC	2	29,704,236	30,353,717	31,046,229	31,174,756	37,223,714
462185	CENTURYTEL OF EAGLE	2	256,388,365	266,338,155	264,293,879	271,029,794	266,568,455
462186	EASTERN SLOPE RURAL	2	15,361,994	17,454,305	17,351,302	17,206,681	16,417,005
462187	EL PASO COUNTY TEL	2	3,786,828	3,786,828	3,786,828	3,786,828	3,786,828
462188	FARMERS TEL CO - CO	2	1,678,203	2,014,551	2,185,028	2,493,797	1,943,766
462190	HAXTUN TEL CO	2	7,060,964	4,815,541	4,650,842	4,686,351	4,607,391
462192	BIG SANDY TELECOM	2	2,846,382	3,017,445	3,166,877	3,009,716	3,288,377
462193	NUCLA-NATURITA TEL	2	4,368,702	4,394,463	4,561,907	4,530,333	4,458,048
462194	NUNN TEL CO	2	1,630,040	1,659,461	1,903,660	1,863,159	2,095,893
462195	SOUTH PARK TEL. CO.	2	206,183	348,753	525,262	719,390	622,482
462196	PEETZ COOP TEL CO	2	929,803	947,882	978,504	876,365	819,623
462197	PHILLIPS COUNTY TEL	2	6,574,868	5,988,356	5,827,113	5,829,298	5,774,914
462198	PINE DRIVE TEL CO	AS	2,205,207	2,546,600	2,503,232	2,720,123	2,955,988
462199	PLAINS COOP TEL ASSN	2	3,909,768	5,165,992	4,764,081	4,683,109	4,340,016
462201	RICO TEL CO	2	705,783	646,602	663,591	651,800	725,688
462202	ROGGEN TEL COOP CO	2	813,445	906,479	906,360	783,349	715,261
462203	RYE TELEPHONE CO	2	7,741,668	8,336,917	8,955,167	9,192,821	9,144,905
462204	COLUMBINE ACQ CORP	2	5,088,272	5,439,490	5,233,383	5,632,000	6,064,401
462206	STONEHAM COOP TEL CO	AS	203,309	185,183	238,136	207,069	216,343
462207	STRASBURG TEL CO	2	4,270,421	4,615,415	4,207,899	3,841,500	4,050,964
462208	CENTURYTEL-COLORADO	2	35,974,036	39,369,880	41,187,350	40,951,891	41,614,392
462209	WIGGINS TEL ASSOC	2	4,486,454	5,283,822	5,148,407	4,776,657	4,782,093
462210	WILLARD TEL CO	AS	227,098	237,905	266,314	238,043	268,041
465102	QWEST CORP - CO	1	10,935,745,170	10,957,913,531	10,415,451,000	9,080,348,343	8,129,901,669
	CONNECTICUT Total		9,182,599,023	9,436,170,191	9,010,759,853	8,308,545,995	7,846,425,614
132454	THE WOODBURY TEL CO	AS	94,774,927	98,065,404	98,813,051	93,365,892	90,547,116
135200	SOUTHERN NEW ENGLAND	1	9,087,824,096	9,338,104,787	8,911,946,802	8,215,180,103	7,755,878,498
	DELAWARE Total		2,457,963,682	2,374,615,968	2,355,485,209	2,161,350,625	1,923,653,002
565010	VERIZON DELAWARE INC	1	2,457,963,682	2,374,615,968	2,355,485,209	2,161,350,625	1,923,653,002

Table 8.4
Total Interstate Access Minutes by Study Area
(in Thousands)

Study Area ID Code	Study Area Name	Type	1999	2000	2001	2002	2003
	DISTRICT OF COLUMBIA Total		3,163,837,101	3,181,922,976	3,095,374,809	2,809,473,931	2,518,583,821
575020	VERIZON WA, DC INC.	1	3,163,837,101	3,181,922,976	3,095,374,809	2,809,473,931	2,518,583,821
	FLORIDA Total		37,727,474,266	38,829,530,329	36,986,174,353	32,833,145,230	30,757,289,514
210291	GTC, INC.	2	12,258,405	13,888,990	14,281,149	14,304,820	15,742,364
210318	FRONTIER COMM-SOUTH	2	11,189,126	12,945,423	13,682,138	13,947,587	13,438,195
210328	VERIZON FLORIDA	1	7,925,608,132	7,967,179,741	7,969,513,771	7,473,966,717	7,002,542,327
210329	GTC, INC.	2	23,006,395	24,107,202	26,443,800	23,945,511	23,449,636
210330	SMART CITY TEL LLC	2	164,244,787	156,768,575	137,469,714	122,374,763	118,116,121
210331	ITS TELECOMM. SYS.	2	10,524,466	12,942,355	12,414,916	13,071,835	15,613,830
210335	NORTHEAST FLORIDA	2	20,979,331	22,960,520	23,027,751	20,806,891	23,365,513
210336	ALLTEL FLORIDA INC.	2	205,785,752	224,637,033	227,543,662	234,067,724	248,226,764
210338	QUINCY TEL CO-FL DIV	2	32,444,779	33,463,300	34,366,432	35,144,410	35,662,060
210339	GTC, INC.	2	85,330,469	89,825,303	95,887,906	98,091,423	99,799,538
210341	SPRINT-FLORIDA, INC.	1	6,777,448,043	7,231,161,741	7,083,536,415	6,651,863,609	6,432,069,302
215191	SOUTHERN BELL - FL	1	22,458,654,581	23,039,650,146	21,348,006,699	18,131,559,940	16,729,263,864
	GEORGIA Total		17,832,616,119	18,845,112,048	17,168,027,540	15,166,435,108	13,923,759,679
220324	VALLEY TEL CO	AS	14,778,407	15,842,132	14,368,366	14,537,108	15,048,073
220338	QUINCY TEL CO-GA DIV	2	3,490,232	3,397,198	3,644,364	3,853,386	3,768,276
220344	ALMA TEL CO	2	19,393,424	20,990,735	22,215,573	18,618,836	17,640,681
220346	BLUE RIDGE TEL CO	2	29,100,092	28,810,967	30,870,044	34,432,211	30,872,648
220347	BRANTLEY TEL CO	2	13,186,550	14,330,360	14,207,919	15,398,144	17,928,010
220348	BULLOCH COUNTY RURAL	2	23,856,241	25,006,207	27,331,542	29,794,057	23,955,606
220351	CAMDEN TEL & TEL CO	2	128,049,389	124,154,700	128,159,755	126,285,102	121,962,936
220354	CHICKAMAUGA TEL CORP	2	18,663,751	19,113,005	17,323,597	18,359,111	18,871,558
220355	CITIZENS TEL CO - GA	2	12,623,936	13,607,423	14,969,794	13,115,522	13,445,289
220356	COASTAL UTILITIES	2	186,304,620	201,369,812	199,639,603	188,749,821	186,677,399
220357	ALLTEL GEORGIA INC.	2	165,113,074	180,544,857	204,360,158	183,216,201	200,225,214
220358	DARIEN TEL CO	2	15,889,177	16,036,785	15,056,043	15,579,402	15,324,105
220360	ELLIJAY TEL CO	2	29,654,936	34,432,387	37,258,305	39,368,259	43,589,153
220362	FRONTIER-FAIRMONT	2	4,836,507	5,310,093	5,576,920	6,396,866	6,744,340
220364	GEORGIA TEL CORP	AS	20,958,077	19,789,856	20,077,767	21,002,027	22,039,528
220365	GLENWOOD TEL CO	2	3,384,736	2,988,407	3,319,033	3,642,451	3,206,987
220368	HART TEL CO	2	12,433,665	18,658,403	20,295,532	18,512,720	16,412,226
220369	COMSOUTH TELECOMM	2	18,849,700	15,829,596	17,323,045	17,921,029	16,631,705
220371	INTERSTATE TEL CC	2	N/A	83,321,499	83,227,105	108,252,331	131,326,905
220371	INTERSTATE TEL CC	2	30,823,431	N/A	N/A	N/A	N/A
220375	NELSON-BALL GROUND	AS	16,459,014	18,094,583	20,706,088	23,784,659	27,807,146
220376	PEMBROKE TEL CO	2	10,417,424	8,347,457	7,977,890	8,198,624	9,282,679
220377	PINELAND TEL COOP	2	33,352,862	35,035,668	42,314,363	48,100,696	33,503,122
220378	PLANTERS RURAL COOP	2	21,194,987	22,341,767	23,564,188	24,776,290	27,158,107
220379	PLANT TEL. CO	2	21,631,516	23,095,462	22,779,717	24,772,695	25,640,609
220380	PROGRESSIVE RURAL	AS	8,533,199	8,988,965	9,106,901	9,340,567	10,909,222
220381	PUBLIC SERVICE TEL	2	28,573,186	34,239,948	35,361,266	35,233,347	40,599,738
220382	RINGGOLD TEL CO	2	44,497,554	46,307,968	46,434,606	48,158,734	44,105,986
220386	STANDARD TEL CO	2	218,747,442	215,230,518	192,657,870	210,145,124	216,141,919
220387	FRONTIER GEORGIA LLC	AS	74,462,668	68,109,111	64,985,654	62,238,875	56,780,037
220389	TRENTON TEL CO	AS	17,821,616	18,923,342	18,710,997	19,463,482	19,302,689
220392	WAVERLY HALL, LLC	2	4,741,875	4,669,307	4,659,489	5,004,878	5,390,558
220394	WILKES TEL & ELC CO	2	29,643,074	29,245,692	28,067,263	27,447,765	28,035,616
220395	ACCUCOMM TELECOMM.	AS	11,006,694	10,651,968	10,876,927	9,804,454	10,527,528
223036	GEORGIA ALLTEL TELCO	2	227,575,453	219,565,108	225,199,730	232,799,000	265,213,223
223037	ALLTEL GEORGIA COMM.	1	815,316,307	850,700,131	882,726,687	896,200,700	898,027,418
225192	SOUTHERN BELL - GA	1	15,497,251,303	16,388,030,631	14,652,673,439	12,603,930,634	11,299,663,443
	GUAM Total		190,117,866	222,581,301	224,793,017	206,332,478	209,871,639
663800	GUAM TEL. AUTH.	2	190,117,866	222,581,301	224,793,017	206,332,478	209,871,639
	HAWAII Total		2,144,216,647	2,184,327,223	2,227,299,471	2,099,050,948	1,858,699,602
623021	SANDWICH ISLES COMM.	2	461,233	852,352	1,203,481	1,671,768	1,685,228
623100	VERIZON HAWAII - HI	1	2,143,737,722	2,183,474,871	2,226,095,990	2,097,379,180	1,857,014,374
623205	TELHAWAII, INC.	2	17,692	N/A	N/A	N/A	N/A
	IDAHO Total		2,835,799,982	3,001,823,085	2,911,461,063	2,698,529,692	2,540,347,679
472213	ALBION TEL CO-ATC	2	20,014,879	18,690,536	18,527,564	17,521,672	16,755,314
472215	CAMBRIDGE TEL CO	2	8,005,246	8,381,447	8,072,731	8,173,983	8,108,099
472218	CUSTER TEL COOP	2	8,322,421	8,511,792	7,797,719	7,680,376	7,893,724
472220	FILER MUTUAL TEL -ID	2	7,254,236	7,528,381	7,519,483	7,110,327	5,088,793
472221	FARMERS MUTUAL TEL	2	9,880,267	11,660,450	10,287,484	10,928,525	10,807,414
472222	Fremont Telcom	2	17,524,517	18,200,789	18,658,315	16,531,834	15,090,772
472223	CENTURY-GEM STATE-ID	2	5,274,378	5,626,913	4,720,066	5,195,480	5,452,533
472225	CENTURYTEL OF IDAHO	2	16,942,861	18,720,800	17,572,244	17,657,269	17,571,467
472226	MIDVALE TEL EXCH INC	2	3,561,658	4,293,865	4,381,605	4,467,660	4,858,715
472227	MUD LAKE TEL COOP	AS	5,619,660	6,105,476	6,425,418	5,963,574	6,282,358
472230	POTLATCH TEL CO INC	2	7,748,074	7,570,355	6,981,038	7,109,596	7,708,830
472231	PROJECT MUTUAL TEL	2	25,762,253	27,933,018	26,792,996	26,855,332	26,108,194
472232	DIRECT COMM-ROCKLAND	2	5,893,196	5,633,494	5,376,186	4,769,592	5,071,435
472233	RURAL TEL CO - ID	2	4,324,365	2,062,563	1,706,637	1,552,561	1,542,369
472295	SILVER STAR TEL- ID	2	21,577,145	22,584,888	25,831,421	30,990,508	26,055,137
472416	VERIZON N WEST - ID	1	578,014,676	611,528,005	617,414,771	599,696,917	537,301,143
472423	INLAND TEL-ID	2	1,366,654	1,432,508	1,223,654	1,228,237	1,617,836
474427	CITIZENS TELECOM-ID	2	62,721,637	67,662,809	67,262,191	65,663,494	69,029,138
475103	QWEST CORP - ID	1	1,911,716,629	2,031,312,253	1,947,471,280	1,757,332,829	1,666,187,580
475162	QWEST CORP - IDAHO	1	114,275,230	116,382,743	107,438,260	102,099,926	101,816,828

Table 8.4
Total Interstate Access Minutes by Study Area
(in Thousands)

Study Area ID Code	Study Area Name	Type	1999	2000	2001	2002	2003
	ILLINOIS Total		24,396,232,690	24,584,017,064	22,966,274,851	19,898,049,959	17,099,457,921
340976	ADAMS TEL COOP	AS	14,119,837	13,740,417	14,316,985	14,132,908	14,063,525
340978	ALHAMBRA-GRANTFORK	2	3,670,271	4,482,007	4,098,288	3,925,638	2,952,333
340983	CAMBRIDGE TEL CO -IL	AS	4,676,679	4,685,469	4,709,895	5,711,776	5,029,252
340984	CASS TEL CO	2	8,876,399	8,966,236	8,891,847	8,936,293	8,553,712
340990	CLARKSVILLE MUTUAL	AS	617,579	769,325	645,484	487,140	425,567
340993	CROSSVILLE TEL CO	AS	2,216,545	2,560,403	2,569,515	2,238,014	2,289,500
340998	FRONTIER-DEPUE	AS	2,251,814	2,175,744	2,049,858	2,007,609	1,839,982
341003	EGYPTIAN COOP ASSN	2	6,574,636	7,079,374	7,474,275	7,214,553	8,874,033
341004	EL PASO TEL CO	2	3,901,347	4,690,723	4,557,013	4,642,623	4,739,677
341009	C-R TEL CO	2	1,592,288	1,621,783	1,598,220	1,586,192	1,573,633
341011	FRONTIER OF LAKESIDE	2	2,361,976	2,388,613	2,157,337	2,187,590	2,039,963
341012	FLAT ROCK TEL CO-OP	2	1,852,253	1,937,764	1,794,057	1,603,255	1,512,097
341015	VERIZON NORTH - IL	1	1,778,037,718	1,854,229,901	1,749,133,525	1,688,096,174	1,592,774,568
341016	GENESEO TEL CO	AS	25,372,807	25,441,429	24,336,903	25,033,650	23,838,486
341017	GLASFORD TEL CO	AS	2,891,717	3,419,795	3,320,730	3,186,458	2,500,804
341020	GRAFTON TEL CO	2	2,932,485	3,157,250	3,085,526	2,450,328	2,312,443
341021	GRANDVIEW MUTUAL TEL	AS	308,331	324,496	322,840	311,263	218,842
341023	GRIDLEY TEL CO	2	4,325,410	3,955,539	3,047,625	3,182,918	3,037,967
341024	HAMILTON COUNTY TEL	AS	6,117,239	8,052,370	8,559,030	7,141,564	7,125,574
341025	SHAWNEE TELEPHONE CO	2	22,273,187	20,422,644	12,138,979	10,839,737	11,091,499
341026	HARRISONVILLE TEL CO	2	74,069,706	76,656,891	73,355,924	67,589,107	62,875,354
341029	HENRY COUNTY TEL CO	AS	3,677,597	3,724,535	3,473,539	4,098,495	3,477,736
341032	HOME TEL CO-ST JACOB	2	3,527,512	3,837,619	3,464,432	3,074,425	2,243,532
341036	VERIZON N-IL(CONTEL)	1	521,226,144	541,422,510	363,708,011	352,767,577	332,238,840
341037	IL CONSOLIDATED TEL	2	240,743,340	264,591,611	264,174,528	242,030,653	205,763,644
341038	FRONTIER OF ILLINOIS	2	15,939,017	15,960,533	12,177,565	10,784,285	10,395,913
341041	KINSMAN MUTUAL TEL	AS	222,276	192,214	210,866	223,232	171,730
341043	LA HARPE TEL CO	2	3,132,771	3,919,484	3,586,081	3,680,959	2,459,093
341045	LEAF RIVER TEL CO	2	1,975,633	2,590,843	1,748,372	1,801,202	1,442,964
341046	LEONORE MUTUAL TEL	AS	548,824	528,867	625,674	654,959	396,036
341047	MCDONOUGH TEL COOP	2	9,803,298	11,765,495	10,987,908	11,127,361	9,866,394
341048	MCNABB TEL CO	2	1,369,548	1,378,384	1,230,278	1,182,028	1,184,011
341049	MADISON TEL CO	2	6,153,879	5,692,104	12,965,600	19,670,176	15,568,523
341050	MARSEILLES TEL CO	AS	15,624,212	13,279,900	14,714,343	15,530,820	23,782,554
341053	METAMORA TEL CO	AS	15,135,112	13,927,051	12,312,650	11,525,273	11,113,878
341054	MID CENTURY TEL COOP	AS	10,671,900	12,186,580	10,559,598	8,989,047	8,632,135
341055	FRONTIER-MIDLAND	2	18,935,307	22,247,466	15,545,727	12,329,710	11,440,082
341057	GALLATIN RIVER COMM.	2	174,372,855	215,939,446	210,664,991	202,652,992	173,382,370
341058	MONTROSE MUTUAL TEL	2	3,696,631	4,023,951	3,858,706	3,177,813	2,955,628
341060	MOULTRIE INDEPENDENT	2	2,437,544	2,110,091	1,778,344	1,675,279	1,516,616
341061	FRONTIER-MT. PULASKI	2	4,207,906	4,696,660	4,232,605	3,655,401	3,393,197
341062	NEW WINDSOR TEL CO	AS	1,681,998	1,867,131	1,849,614	2,022,774	2,032,674
341065	ODIN TEL EXCH INC	2	2,675,465	3,196,860	4,607,707	9,326,550	8,319,239
341066	ONEIDA TEL EXCHANGE	2	1,475,847	1,737,376	1,562,928	1,747,474	1,603,175
341067	FRONTIER -ORION	2	5,903,754	5,721,210	5,757,851	4,930,429	4,672,193
341073	FRONTIER-PRAIRIE	2	3,075,866	2,849,907	2,501,574	2,267,487	2,202,049
341075	REYNOLDS TEL CO. INC	AS	2,071,587	2,091,630	2,017,581	1,969,821	1,445,641
341079	FRONTIER-SCHUYLER	2	11,947,757	12,810,275	13,574,822	14,897,345	14,130,469
341086	TONICA TEL CO	AS	1,191,078	1,221,095	1,296,965	1,404,045	1,378,776
341087	VIOLA HOME TEL CO	AS	2,145,808	2,707,598	2,542,274	2,598,890	2,518,337
341088	WABASH TEL COOP, INC	2	12,144,454	11,423,813	11,502,648	11,483,986	11,652,386
341091	WOODHULL COMMUNITY	2	2,233,142	2,659,686	3,395,646	3,634,860	3,112,756
341092	STELLE TEL CO	AS	203,840	151,540	153,112	165,537	169,918
341093	YATES CITY TEL CO	2	1,336,416	1,463,270	1,319,308	1,008,295	799,454
341183	CITIZENS TELECOM IL	2	N/A	N/A	275,138,791	302,675,495	270,055,708
343035	VERIZON S-IL(CONTEL)	1	105,752,395	114,751,970	94,859,693	91,048,443	83,603,446
345070	ILLINOIS BELL TEL CO	1	21,219,951,753	21,224,590,186	19,660,010,663	16,673,732,051	14,110,668,013
	INDIANA Total		10,360,500,034	10,577,223,677	10,405,361,147	9,625,779,406	8,685,207,680
320742	BLOOMINGDALE HOME	2	1,450,286	1,644,687	1,740,626	1,945,396	2,088,776
320744	CAMDEN TEL CO - IN	AS	2,647,858	2,926,968	2,873,593	3,038,022	2,515,701
320747	CENTURYTEL-CENTR IN	2	8,582,776	8,650,456	7,657,557	7,884,156	7,689,900
320750	FRONTIER OF INDIANA	AS	5,626,150	5,718,404	5,168,992	5,260,498	5,143,135
320751	CITIZENS TEL CORP	AS	7,373,749	7,899,757	8,257,999	9,515,702	7,872,865
320753	CLAY CTY RURAL COOP	2	33,269,807	36,421,695	36,404,516	38,181,761	35,263,484
320756	CRAIGVILLE TEL CO	AS	2,646,962	3,091,432	3,162,329	3,174,318	3,014,623
320759	DAVIESS-MARTIN/RTC	2	4,794,082	6,069,431	7,313,711	8,257,371	8,868,069
320771	GEETINGSVILLE TEL CO	AS	1,287,562	1,568,893	1,682,070	1,742,788	1,632,289
320772	VERIZON N - IN	1	2,446,644,779	2,547,246,090	2,502,062,941	2,345,771,141	2,193,047,833
320775	HANCOCK TELECOM	2	17,725,323	19,902,830	17,937,491	18,972,134	19,855,278
320776	COMM CORP OF INDIANA	2	24,988,129	24,101,030	23,392,684	22,980,654	22,368,141
320777	HOME CO OF PITTSBORC	AS	6,690,825	6,640,301	6,089,256	5,753,377	5,799,027
320778	HOME TEL CO INC	AS	3,717,030	5,413,197	3,643,159	3,226,607	3,240,606
320779	VERIZON N-IN(CONTEL)	1	502,274,333	538,676,025	533,583,348	530,636,009	525,328,860
320783	LIGONIER TEL CO	2	12,428,508	14,701,491	12,464,664	9,853,305	9,804,515
320788	MERCHANTS & FARMERS	2	1,251,735	1,179,282	1,253,979	1,264,224	1,087,369
320790	MONON TEL CO	AS	5,793,155	6,863,139	6,970,300	7,020,180	6,374,371
320792	MULBERRY COOP TEL CO	AS	5,565,935	6,567,512	7,147,844	6,460,204	5,633,144
320796	NEW LISBON TEL CO	AS	2,422,737	2,561,252	1,939,935	1,603,384	1,333,464
320797	NEW PARIS TEL INC	2	6,522,148	6,728,601	6,589,933	6,333,045	6,043,591
320800	NORTHWESTERN INDIANA	2	53,483,990	57,589,852	58,968,050	60,014,600	58,546,586
320801	CENTURYTEL OF ODON	2	3,251,192	3,832,777	3,483,364	4,057,608	4,361,529
320807	PERRY-SPENCER RURAL	2	12,240,168	13,903,793	14,528,076	15,197,738	14,485,997
320809	COMM CORP OF S. IN	AS	4,403,816	4,008,479	3,708,204	3,535,937	3,557,748
320813	PULASKI-WHITE RURAL	2	5,127,824	5,963,562	4,937,468	3,930,072	3,596,167
320815	ROCHESTER TEL CO	2	19,785,792	21,820,408	21,448,488	21,598,521	20,393,420
320816	S & W TEL CO	AS	902,573	791,669	768,645	837,547	830,299

Table 8.4
Total Interstate Access Minutes by Study Area
(in Thousands)

Study Area ID Code	Study Area Name	Type	1999	2000	2001	2002	2003
	INDIANA (CONT.)						
320818	SMITHVILLE TEL CO	AS	72,049,644	77,582,583	76,403,108	75,072,001	78,707,259
320819	SE INDIANA RURAL	2	13,140,973	17,533,665	17,009,069	16,428,449	16,221,822
320825	SUNMAN TELECOMM CORP	2	14,716,310	14,201,825	14,433,007	19,249,363	20,939,487
320826	SWAYZEE TEL CO	AS	2,628,644	3,035,927	2,901,079	2,812,752	2,302,019
320827	SWEETSER RURAL TEL	AS	4,993,639	5,859,841	5,818,886	5,730,439	4,590,996
320828	FRONTIER-THORNTOWN	2	6,990,218	7,603,396	7,968,494	7,351,079	5,503,786
320829	TIPTON TEL CC	AS	28,536,481	20,319,996	9,212,640	8,329,516	8,348,450
320830	TRI-COUNTY TEL CC	AS	7,615,324	6,308,656	6,219,948	5,840,904	5,496,970
320832	UTC OF INDIANA	1	641,177,510	709,225,479	697,652,556	695,262,644	700,997,734
320834	WASHINGTON CTY RURAL	AS	9,676,276	11,077,876	11,973,337	12,243,381	12,675,052
320837	WEST POINT TEL CO	AS	1,517,095	1,760,364	1,595,402	1,515,891	1,585,338
320839	YEOMAN TEL CO, INC	AS	3,182,142	3,399,026	3,737,858	3,780,043	4,533,859
323034	VERIZON N-IN(ALLTEL)	1	24,724,718	27,042,596	27,786,239	26,512,947	23,473,852
325080	INDIANA BELL TEL CO	1	6,326,651,836	6,309,789,434	6,217,470,302	5,597,603,698	4,820,054,269
	IOWA Total		5,232,764,215	5,318,557,439	4,791,704,621	4,572,615,129	4,376,396,957
351096	HEARTLND-HICKORYTECH	2	40,877,815	44,845,162	46,399,475	42,746,189	39,339,679
351097	ANDREW TEL CO INC	AS	627,620	692,188	778,223	733,437	649,105
351098	ARCADIA TEL CO	AS	592,852	612,189	746,789	753,209	747,294
351101	ATKINS TEL CO, INC	AS	1,685,170	1,615,336	1,695,986	1,508,117	1,702,897
351105	AYRSHIRE FARMERS MUT	2	744,294	663,765	529,658	571,987	620,706
351106	ALPINE COMM.	2	16,748,380	17,907,284	17,089,250	17,886,809	16,862,059
351107	BALDWIN-NASHVILLE	AS	544,723	595,723	668,022	734,547	831,701
351108	BARNES CITY COOP	AS	271,197	286,343	296,982	355,260	279,529
351110	BERNARD TEL CO INC	2	1,242,637	1,350,411	1,233,838	1,246,959	1,293,341
351112	BREDA TEL COOP	AS	4,241,692	4,064,106	3,262,839	2,440,899	2,477,108
351113	BROOKLYN MUTUAL TEL	AS	5,962,169	3,226,086	3,557,015	3,170,553	2,943,680
351114	THE BURT TEL CO	AS	935,863	960,700	999,967	949,834	885,341
351115	BUTLER-BREMER MUTUAL	AS	4,534,864	5,143,308	5,271,325	4,841,746	4,615,158
351118	CASCADE TEL CO	AS	3,418,623	3,714,040	3,569,208	3,588,255	3,585,602
351119	CASEY MUTUAL TEL CO	AS	1,247,401	1,277,562	1,349,285	1,303,135	1,405,015
351121	CENTER JUNCTION TEL	AS	214,787	226,170	207,778	300,040	286,192
351125	CENTRAL SCOTT TEL CO	AS	18,261,562	19,875,342	19,648,860	18,358,190	17,533,731
351126	CenturyTel-Chester	AS	1,092,109	1,211,367	912,812	856,424	776,597
351127	FRONTIER OF IOWA	2	168,358,328	167,551,228	170,582,250	166,022,745	156,471,361
351129	THE CITIZENS MUTUAL	2	6,789,268	6,334,935	6,858,694	7,156,890	7,339,805
351130	CLARENCE TEL CO	AS	1,869,535	1,883,543	1,908,969	1,931,300	1,786,961
351132	CLEAR LAKE INDEPEND	2	16,540,814	16,676,840	17,063,142	18,134,755	17,060,206
351133	C-M-L TEL COOP ASSN	AS	1,665,994	1,661,628	1,665,664	1,649,639	1,605,747
351134	COLO TEL CO	AS	1,512,571	1,546,980	1,590,697	1,446,671	1,411,624
351136	COON CREEK TEL CO	AS	1,189,314	1,212,730	1,201,060	1,147,087	1,001,370
351137	COON VALLEY COOP TEL	AS	1,176,731	1,284,775	1,257,754	1,323,455	1,264,606
351139	COOPERATIVE TEL CO	AS	3,590,792	3,818,279	3,355,414	3,096,588	2,778,593
351141	CORN BELT TEL CO	AS	1,746,135	1,847,549	1,659,412	1,618,735	1,577,815
351146	CUMBERLAND TEL CO	AS	962,018	996,172	1,014,328	955,472	995,937
351147	DANVILLE MUTUAL TEL	AS	2,468,635	2,698,013	2,724,236	2,667,540	2,180,938
351149	DEFIANCE TEL CO	AS	596,569	591,415	620,032	618,417	762,783
351150	DIXON TEL CO	AS	1,362,392	1,467,558	1,511,785	1,508,981	1,432,268
351152	DUMONT TEL CO	AS	6,216,056	5,095,245	5,146,664	5,450,952	4,321,632
351153	DUNKERTON TEL COOP	AS	2,140,466	1,822,766	1,758,068	1,734,441	1,546,467
351156	EAST BUCHANAN COOP	2	2,157,091	2,197,759	2,557,154	2,894,198	2,793,013
351157	ELLSWORTH COOP ASSN	AS	1,393,799	1,510,540	1,459,130	1,312,619	1,236,291
351158	MINBURN TELECOMM.	2	2,351,337	2,004,855	2,160,774	2,084,135	1,994,067
351160	FARMERS & BUSINESSME	AS	2,244,651	2,491,291	2,640,076	3,096,006	2,978,582
351162	FARMERS COOP TEL CO	AS	2,587,348	2,520,102	2,575,142	2,649,522	2,631,830
351166	FARMERS & MERCHANTS	AS	1,855,775	1,680,587	1,735,123	1,752,641	1,523,409
351167	ITS-IOWA TELECOM-NO	2	326,292,472	328,330,185	322,615,118	309,521,746	299,738,322
351168	FARMERS MUTUAL COOP	AS	8,118,703	8,491,260	8,414,822	8,005,718	9,434,026
351169	FARMERS MUTUAL COOP	AS	1,199,111	1,294,270	1,398,997	1,464,395	1,502,647
351170	ITS-IOWA TELECOM-SYS	2	223,232,093	220,620,844	205,033,845	202,579,090	191,270,566
351171	FARMERS MUTUAL JESUP	AS	4,216,187	3,422,479	3,565,079	3,508,332	3,304,883
351172	FARMERS MUTUAL TEL	AS	5,456,712	5,659,272	6,164,906	5,493,929	5,808,224
351173	FARMERS MUTUAL COOP	AS	4,334,589	4,663,929	5,024,742	5,544,587	5,796,974
351174	FARMERS MUTUAL TEL	AS	2,885,379	3,237,735	3,057,584	3,123,649	3,043,586
351175	FARMERS TEL CO - BAT	AS	709,165	817,674	841,659	745,783	709,820
351176	FARMERS TEL CO-ESSEX	AS	3,663,785	1,398,762	1,473,708	1,572,599	1,990,862
351177	FARMERS TEL CO -RICE	AS	4,341,559	4,548,747	4,514,908	4,221,473	4,132,687
351178	ITS-IOWA TELECOM	2	219,643,493	230,838,775	210,987,446	219,175,784	215,252,675
351179	FENTON CO-OP TEL CC	AS	673,981	753,783	835,803	752,598	646,932
351187	PARTNER COMM. COOP.	AS	1,933,466	2,036,818	2,313,284	2,136,786	1,973,040
351188	GOLDFIELD TEL CO	AS	1,371,426	1,314,441	1,266,025	2,777,960	1,286,587
351189	RIVER VALLEY COOP	AS	2,339,394	2,596,452	2,769,886	2,469,404	2,176,902
351191	GRAND MOUND COOP TEL	AS	1,273,693	1,305,891	1,362,429	1,206,395	1,160,757
351195	GRISWOLD CO-OP TEL	AS	4,306,759	4,476,186	4,937,210	5,213,295	5,998,481
351199	HAWKEYE TEL CO	AS	857,941	923,139	1,040,771	1,057,966	950,878
351202	HOSPERS TEL EXCH INC	AS	1,586,545	1,619,491	1,758,293	1,872,508	1,788,139
351203	HUBBARD COOP ASSN	AS	1,500,875	1,539,749	1,611,437	1,576,989	1,611,311
351205	HUXLEY COMM. COOP.	AS	4,352,940	4,309,367	4,559,892	4,344,897	3,988,006
351206	IAMO TEL CO - IA	AS	1,257,441	1,249,656	1,240,195	1,312,741	1,420,454
351209	INTERSTATE 35 TEL CC	AS	2,487,404	2,864,915	2,984,595	2,932,859	2,963,891
351212	JEFFERSON TEL CO -IA	AS	9,427,149	8,902,546	8,900,417	9,432,109	9,045,600
351213	JORDAN SOLDIERVALLEY	AS	5,136,469	6,108,822	12,251,683	12,507,701	7,270,147
351214	KALONA COOP TEL CO	2	4,570,223	4,942,653	4,562,398	5,806,422	4,894,211
351217	KEYSTONE FRMS COOP	AS	1,903,166	1,930,030	1,830,002	1,761,537	1,553,886
351220	LA PORTE CITY TEL CC	AS	3,510,830	3,614,247	3,477,712	3,417,720	3,340,733
351222	LA MOTTE TEL CO	AS	1,093,548	1,102,004	1,192,684	1,424,023	1,355,535
351223	LAUREL TEL CO, INC	AS	445,456	408,338	384,125	377,683	457,390

Table 8.4
Total Interstate Access Minutes by Study Area
(in Thousands)

Study Area ID Code	Study Area Name	Type	1999	2000	2001	2002	2003
	IOWA (CONT.)						
351225	LEHIGH VALLEY COOP	AS	3,202,579	3,341,726	3,260,637	2,964,663	2,814,186
351228	LONE ROCK CO-OP TEL	AS	558,732	648,550	687,417	603,054	460,347
351229	LOST NATION-ELWOOD	2	5,498,679	4,824,027	3,957,465	3,724,532	2,743,126
351230	NORTHEAST IOWA TEL	AS	5,033,926	4,773,857	4,829,333	4,998,175	5,023,675
351232	LYNNVILLE TEL. CO.	AS	1,567,875	11,624,904	26,992,696	552,420	10,345,141
351235	MANILLA TEL CO	AS	1,221,728	1,175,457	1,250,355	1,288,743	1,653,252
351237	MARNE & ELK HORN TEL	AS	3,051,497	3,230,617	3,425,593	3,519,632	3,407,786
351238	MARTELLE COOP ASSN	AS	497,941	608,048	667,393	617,241	517,150
351239	MASSENA TEL CO	AS	1,336,995	1,470,317	1,529,317	1,538,553	1,600,824
351241	MECHANICSVILLE TEL	AS	1,586,367	1,757,866	1,943,335	1,815,285	1,549,448
351242	MILES COOP TEL ASSN	AS	1,473,556	1,525,101	1,445,637	1,531,888	1,408,876
351243	MILLER TEL CO - IA	AS	197,201	210,322	215,696	219,245	227,842
351245	MINBURN TEL CO	AS	1,189,245	1,197,216	1,182,397	1,141,399	1,033,339
351246	MINERVA VALLEY TEL	AS	1,467,555	1,680,798	1,803,207	1,650,137	1,627,726
351247	MODERN COOP TEL CO	AS	1,449,587	1,651,431	1,734,090	1,668,115	1,466,947
351248	MONTEZUMA MUTUAL TEL	AS	5,024,340	4,967,272	5,317,974	4,960,534	4,167,121
351250	MUTUAL TEL CO	AS	1,364,409	1,447,408	1,440,006	1,311,584	1,164,864
351251	MEDIAPOLIS TEL CO	AS	5,525,308	5,859,539	5,813,152	5,289,688	4,697,569
351252	MUTUAL TEL CO	AS	14,489,558	15,239,581	16,043,913	16,307,104	21,200,758
351257	NORTH ENGLISH COOP	AS	1,222,902	1,457,933	1,469,316	1,338,244	1,346,840
351259	NORTHERN IOWA TEL CO	AS	6,576,181	6,584,668	6,787,645	6,819,308	6,279,748
351260	NORTHWEST IOWA TEL	AS	90,295,493	96,098,451	117,416,770	112,166,439	106,640,501
351261	NORTHWEST TEL COOP	AS	2,148,513	2,323,200	2,324,018	2,341,595	2,421,062
351262	COMM 1 NETWORK	AS	1,365,725	1,505,119	1,422,300	1,556,217	3,162,717
351263	OGDEN TEL CO - IA	AS	3,672,298	3,552,185	3,542,411	3,464,971	3,522,317
351264	OLIN TEL CO. INC	AS	1,683,643	1,562,788	1,618,563	1,618,463	1,291,881
351265	ONSLOW COOP TEL ASSN	AS	387,686	433,191	460,760	453,158	470,337
351266	ORAN MUTUAL TEL CO	AS	444,684	524,409	560,326	496,350	398,998
351269	PALO COOP TEL ASSN	AS	1,508,569	1,601,806	1,801,154	1,631,614	1,556,101
351270	PALMER MUTUAL TEL CO	AS	562,136	622,041	715,620	695,737	736,435
351271	PANORA COOP TEL ASSN	AS	4,474,308	5,070,978	6,122,212	7,217,774	6,847,000
351273	PEOPLES TEL CO - IA	AS	1,828,361	2,004,855	2,020,805	1,934,995	2,005,625
351274	CENTURYTEL-POSTVILLE	AS	6,700,995	7,600,762	8,953,835	12,859,079	11,287,586
351275	PRAIRIEBURG TEL CO	AS	390,338	375,477	365,506	411,997	516,719
351276	PRESTON TEL CO	AS	1,792,546	1,957,775	1,811,151	1,738,242	1,693,092
351277	RADCLIFFE TEL CO	AS	878,923	927,105	877,283	730,235	633,694
351278	READLYN TEL CO	AS	1,235,300	1,220,611	1,233,288	1,235,026	2,045,745
351280	RINGSTED TEL CO	AS	1,085,933	1,093,052	1,147,135	1,028,073	925,128
351282	ROCKWELL COOP ASSN	AS	2,389,843	2,408,076	2,502,010	2,372,687	2,313,351
351283	ROYAL TEL CO	AS	6,030,119	5,004,160	4,949,161	4,788,264	3,607,425
351284	RUTHVEN TEL EXCHANGE	AS	1,686,695	1,806,811	1,906,069	1,677,875	1,660,728
351285	SAC COUNTY MUTUAL	AS	2,105,889	2,305,108	2,431,387	2,208,848	2,147,579
351291	SCHALLER TEL CO	AS	7,057,284	6,924,592	6,935,710	7,381,711	7,464,724
351292	SEARSBORO TEL CO	AS	5,889,511	899,124	8,220,718	45,253,003	33,171,423
351293	SHARON TEL CO	AS	2,737,477	2,860,118	3,159,918	3,105,559	2,810,665
351294	SCRANTON TEL CO	AS	1,284,618	1,517,480	1,654,493	1,513,739	1,416,101
351295	SHELL ROCK TEL CO	AS	2,392,212	2,521,731	2,601,409	2,626,519	2,637,792
351297	HEART OF IOWA COMM.	AS	3,204,399	3,317,468	3,431,721	3,444,187	3,821,413
351298	SOUTH SLOPE COOP TEL	AS	23,985,966	26,585,816	31,135,952	37,840,086	41,188,796
351301	SOUTHWEST TEL EXCH	AS	1,954,092	2,126,238	2,113,523	2,260,655	3,494,625
351302	SPRINGVILLE COOP TEL	AS	2,142,063	2,090,603	2,173,551	2,004,128	2,025,824
351303	COOP TEL EXCHANGE	AS	1,294,031	1,302,714	1,220,067	1,256,595	1,157,688
351304	SWISHER TEL CO	AS	2,072,827	2,248,571	2,309,405	2,046,503	1,993,334
351305	STRATFORD MUTUAL TEL	AS	2,290,201	1,257,743	1,247,129	1,271,864	1,544,435
351306	SULLY TEL ASSOC	AS	2,010,411	2,086,782	2,181,683	3,465,228	7,595,970
351307	SUPERIOR TEL COOP	AS	665,255	532,796	547,749	572,984	594,902
351308	TEMPLETON TEL CO	AS	607,464	761,722	866,159	931,325	895,281
351309	TERRIL TEL. COOP.	AS	4,731,608	4,976,254	4,816,395	4,657,908	5,039,402
351310	TITONKA TEL CO	AS	1,115,345	1,188,233	1,183,984	1,271,803	1,160,644
351316	UNITED FARMERS TEL	2	5,247,228	1,278,217	3,426,637	4,662,072	1,777,375
351319	VAN BUREN TEL CO	AS	4,687,026	4,690,322	4,730,293	5,008,585	5,825,293
351320	VAN HORNE COOP TEL	AS	4,693,557	3,939,487	3,549,694	3,546,920	2,153,229
351322	VENTURA TEL CO. INC	AS	1,495,790	1,604,354	1,403,227	1,376,173	1,192,556
351324	VILLISCA FARMERS TEL	AS	2,670,368	2,718,901	3,135,788	3,217,747	2,975,983
351326	WALNUT TEL CO. INC	AS	1,932,604	2,145,707	2,248,834	2,198,166	2,160,113
351327	WEBB-DICKENS TEL	2	1,010,723	1,119,747	1,175,212	1,145,479	1,049,803
351328	WEBSTER-CALHOUN COOP	AS	8,086,037	10,188,670	10,676,169	11,198,579	10,990,983
351329	WELLMAN COOP TEL	AS	2,601,187	2,819,560	2,918,898	2,754,858	2,574,863
351331	WEST IOWA TEL CO	AS	9,672,490	11,201,188	10,876,785	12,918,565	12,419,164
351332	WEST LIBERTY TEL CO	AS	9,996,749	11,387,544	11,483,775	11,192,412	11,317,422
351334	WESTERN IOWA ASSN	AS	7,743,089	8,956,185	9,128,143	7,999,705	9,196,640
351335	WESTSIDE INDEPENDENT	AS	696,277	765,222	826,807	815,792	838,062
351336	WILTON TEL CO	AS	4,100,289	4,764,830	4,767,680	5,024,795	4,750,509
351337	WINNEBAGO COOP ASSN	AS	16,778,855	16,358,346	18,103,937	18,667,313	19,762,638
351342	WOOLSTOCK MUTUAL	AS	528,234	484,139	482,808	455,322	397,955
351343	WYOMING MUTUAL TEL	AS	1,243,090	1,422,472	1,543,285	1,691,943	1,659,458
351344	PRAIRIE TEL CO	AS	2,655,894	2,770,970	2,867,554	2,971,389	2,863,496
351346	ACE TEL ASSN-IA	2	7,653,043	8,660,010	10,003,064	11,426,070	11,257,938
351405	HILLS TEL CO. INC-IA	AS	8,285,005	8,705,072	9,210,718	9,544,782	9,813,850
351424	MABEL COOP TEL-IA	AS	2,461,228	2,708,720	2,782,467	3,128,013	3,369,675
351888	GRAND RIVER MUT-IA	2	22,646,802	23,303,736	24,979,947	24,807,784	26,694,802
355141	QWEST CORP - IA	1	3,656,098,397	3,705,607,125	3,145,970,460	2,919,534,628	2,773,323,353
	KANSAS Total		5,457,742,668	5,573,177,803	5,308,053,456	4,810,469,701	4,351,898,664
411317	UNITED OF EASTERN KS	2	132,820,014	156,699,795	167,160,021	164,078,541	171,640,019
411746	BLUE VALLEY TELE-COM	2	11,807,057	16,860,969	20,419,706	21,591,379	18,630,253
411756	COLUMBUS TELEPHONE	2	N/A	N/A	N/A	2,987,244	5,946,964

Table 8.4
Total Interstate Access Minutes by Study Area
(in Thousands)

Study Area ID Code	Study Area Name	Type	1999	2000	2001	2002	2003
	KANSAS (CONT.)						
411756	COLUMBUS TELEPHONE	2	7,619,593	7,927,163	8,346,863	3,993,923	
411758	COUNCIL GROVE TEL CO	2	5,261,743	4,991,354	5,725,564	5,266,553	4,635,360
411761	CUNNINGHAM TEL CO	2	4,453,464	4,075,306	3,886,707	3,938,029	4,178,602
411764	ELKHART TEL CO INC	2	6,536,429	8,286,183	13,526,904	10,343,201	8,142,486
411777	GOLDEN BELT TEL ASSN	2	14,252,013	14,435,358	13,419,768	14,943,675	14,587,053
411778	GORHAM TEL CO	2	843,179	866,250	939,458	1,034,467	1,002,311
411780	HAVILAND TEL CO	2	9,801,528	12,583,782	13,714,596	13,908,052	13,819,435
411781	H & B COMMUNICATIONS	2	6,537,112	5,128,238	3,061,489	2,943,214	3,179,741
411782	HOME TEL CO	2	5,292,304	5,694,584	5,057,427	4,741,154	4,859,033
411785	J. B. N. TEL CO INC	2	5,717,578	7,585,321	7,940,276	8,327,142	8,239,968
411788	KANOKLA TEL ASSN-KS	2	6,201,053	6,858,049	5,767,804	5,456,791	6,547,717
411791	LA HARPE TEL CO INC	2	2,303,722	3,490,854	2,689,626	2,703,334	2,928,717
411801	MADISON TEL., LLC	2	1,426,017	3,251,133	3,412,562	2,262,669	2,142,096
411807	MOKAN DIAL INC-KS	2	14,163,592	15,504,808	15,566,634	12,770,909	11,501,108
411808	MOUNDRIDGE TEL CO	2	19,604,899	19,754,781	28,547,248	36,391,857	46,208,116
411809	MUTUAL TEL CO	2	1,216,244	1,225,359	1,251,629	1,139,494	1,170,591
411814	PEOPLES TELECOM LLC	2	4,561,532	4,728,819	4,847,650	5,022,380	5,606,765
411817	PIONEER TEL ASSN INC	2	51,373,781	49,997,340	54,910,862	50,329,407	53,176,610
411818	CRAW-KAN TEL COOP	2	43,171,941	46,694,719	52,996,008	53,424,758	52,028,598
411820	RAINBOW TEL COOP	2	4,910,171	5,439,268	5,747,901	5,744,810	6,139,767
411826	RURAL TEL SERVICE CO	2	38,787,490	44,247,801	42,834,619	41,300,387	37,066,973
411827	S & T TEL COOP ASSN	2	7,062,192	8,117,601	8,426,161	7,875,349	7,186,866
411829	S & A TEL CO INC	2	2,224,119	2,798,156	2,577,140	2,450,922	2,386,891
411831	S. CENTRAL TEL - KS	2	5,500,397	6,429,447	26,971,919	56,111,300	41,124,967
411833	SOUTHERN KANSAS TEL	2	12,742,789	16,172,550	20,053,716	35,473,288	43,537,075
411835	SUNFLOWER TEL CO	2	16,738,272	17,491,667	17,371,715	16,084,981	14,164,670
411839	TRI-COUNTY TEL ASSN	2	8,326,292	9,109,551	9,542,345	11,067,284	10,095,931
411840	TWIN VALLEY TEL INC	2	11,411,429	8,524,466	7,253,230	7,241,901	7,703,687
411841	UNITED TEL ASSN	2	18,117,275	20,406,770	20,223,845	15,069,959	15,559,957
411842	UTC OF KANSAS	2	237,870,113	260,117,922	265,566,694	246,432,998	248,052,094
411845	WAMEGO TEL CO INC	2	13,319,720	14,270,231	14,183,825	14,664,921	15,151,794
411847	WHEAT STATE TEL, INC	2	5,213,724	5,193,952	6,135,894	6,422,988	6,099,817
411849	WILSON TEL CO INC	2	10,259,811	11,593,424	6,922,483	8,687,335	4,732,602
411852	ZENDA TEL COMPANY	2	627,906	744,434	684,493	470,566	983,057
411957	UTC-MO DBA UTC-SE KS	2	28,410,382	28,934,930	26,565,269	23,206,686	23,462,881
412030	TOTAH TELEPHONE CO	2	12,855,652	11,244,544	6,441,931	8,814,279	5,936,607
415214	SOUTHWESTERN BELL-KS	1	4,668,400,139	4,705,700,924	4,387,361,474	3,875,751,574	3,422,341,485
	KENTUCKY Total		6,401,464,886	6,635,260,921	6,369,878,406	5,828,038,670	5,575,244,141
260396	BALLARD RURAL COOP	AS	17,531,518	16,121,541	18,118,944	17,543,100	19,599,448
260398	BRANDENBURG TEL CO	AS	88,855,083	92,610,194	93,552,295	91,259,461	94,460,906
260401	DUO COUNTY TEL COOP	2	24,683,506	25,414,538	26,999,589	34,781,319	32,818,261
260402	ALLTEL KENTUCKY	2	54,542,908	55,454,775	56,772,234	55,164,354	55,902,805
260406	FOOTHILLS RURAL COOP	2	32,185,763	37,857,017	40,729,264	41,258,505	43,245,890
260408	GEARHEART-COALFIELDS	AS	13,113,983	14,900,938	16,840,395	15,727,494	17,023,376
260411	LESLIE COUNTY TEL CO	2	14,886,876	13,009,723	12,405,890	12,980,479	14,146,729
260412	LEWISPORT TEL CO	AS	4,312,207	4,226,330	4,060,696	3,792,720	3,403,656
260413	LOGAN TEL. COOP. INC	2	17,768,691	19,060,300	18,967,640	19,424,081	20,222,707
260414	MOUNTAIN RURAL COOP	AS	31,110,775	35,486,141	39,025,981	36,724,745	40,327,023
260415	PEOPLES RURAL COOP	2	13,225,067	14,667,231	15,715,948	17,200,882	20,716,286
260417	SALEM TEL CO	AS	4,388,629	4,335,570	4,400,739	4,018,419	3,752,475
260418	SOUTH CENTRAL RURAL	2	53,081,578	66,964,784	70,072,184	67,768,801	69,201,607
260419	THACKER/GRIGSBY TEL	AS	17,538,028	17,703,811	18,064,751	18,630,727	21,019,957
260421	WEST KENTUCKY RURAL	AS	49,449,981	52,320,791	54,658,728	54,274,604	56,584,374
265061	CINCINNATI BELL - KY	1	488,486,521	485,775,759	497,197,540	457,619,937	443,793,852
265182	SO CENTRAL BELL -KY	1	3,853,980,206	3,913,887,736	3,649,403,235	3,265,213,683	3,070,082,907
269690	KY ALLTEL-LEXINGTON	1	1,396,783,170	1,509,864,572	1,464,194,144	1,356,059,147	1,277,900,737
269691	KY ALLTEL-LONDON	1	225,540,396	255,599,170	268,698,209	258,596,212	271,041,145
	LOUISIANA Total		7,314,909,880	7,540,777,113	7,202,623,868	6,370,891,693	5,948,980,348
270423	CENTURYTEL-CENTR LA	2	41,357,189	43,567,952	44,905,665	49,052,500	51,130,307
270424	CENTURYTEL-SE LA	2	24,155,532	26,776,261	28,454,382	29,654,154	28,171,536
270425	CAMERON TEL CO - LA	2	24,755,657	24,762,337	29,377,011	25,927,053	21,429,852
270426	CAMPTI-PLEASANT HILL	2	7,991,279	8,291,407	7,543,240	7,048,146	7,797,058
270427	CENTURYTEL-CHATHAM	2	3,960,773	4,487,628	4,679,750	4,440,580	4,887,645
270428	DELCAMBRE TEL CO	AS	2,739,571	3,021,685	3,413,981	2,969,357	2,656,158
270429	EAST ASCENSION TEL	2	101,216,409	110,708,694	118,071,281	110,183,053	112,205,471
270430	ELIZABETH TEL CO	2	8,675,673	9,550,150	9,526,041	9,353,949	8,372,010
270431	CENTURYTEL-NW LA	2	31,430,121	34,777,530	34,997,096	35,115,022	38,784,358
270432	KAPLAN TEL CO	2	9,803,763	10,991,789	11,366,241	10,038,953	8,561,865
270433	LAFOURCHE TEL CO	2	32,576,025	36,230,550	38,858,558	32,856,790	30,716,871
270434	CENTURYTEL-EVANGELIN	2	77,042,418	81,980,977	80,402,438	82,642,202	81,605,838
270435	NORTHEAST LOUISIANA	2	3,380,188	2,984,647	3,154,171	2,945,303	3,156,180
270436	CENTURY NORTH LA	2	25,793,330	29,707,661	32,941,650	31,265,503	30,499,133
270438	RESERVE TEL CO	2	15,130,001	17,594,849	18,722,567	15,154,300	13,737,290
270439	CENTURYTEL-RINGGOLD	2	4,679,457	5,048,170	5,288,951	5,256,827	7,691,215
270440	CENTURYTEL - EAST LA	2	7,369,344	8,141,543	9,215,534	10,930,915	9,754,206
270441	STAR TEL CO	2	13,459,641	14,474,575	14,972,916	12,301,276	10,278,976
270442	CENTURYTEL-SW LA	2	14,609,838	16,617,511	17,235,589	17,952,079	17,997,527
275183	SO CENTRAL BELL - LA	1	6,864,783,671	7,051,061,197	6,689,496,806	5,875,803,731	5,459,546,852
	MAINE Total		2,591,317,991	2,764,394,489	2,709,767,006	2,564,913,978	2,284,066,423
100002	OXFORD WEST TEL CO	2	20,563,436	21,019,341	17,808,361	17,294,774	22,521,737
100003	LINCOLNVILLE TEL CO	2	34,480,923	35,480,017	42,714,641	51,248,328	54,954,893
100004	CHINA TEL CO.	2	12,165,060	14,394,596	15,061,040	13,414,307	11,373,823
100005	COBBOSSEECONTEE TEL	AS	1,232,439	1,631,784	2,015,488	2,109,438	2,298,813
100007	ISLAND TEL CO	2	1,580,519	1,404,990	1,363,642	1,356,734	1,323,820

Table 8.4
Total Interstate Access Minutes by Study Area
(in Thousands)

Study Area ID Code	Study Area Name	Type	1999	2000	2001	2002	2003
	MAINE (CONT.)						
100010	HAMPDEN TEL CO	2	9,699,408	8,729,190	8,634,846	8,716,365	8,312,768
100011	HARTLAND & ST ALBANS	2	8,585,382	8,244,094	7,952,579	8,080,314	7,296,500
100015	COMMUNITY SERVICE	AS	31,660,528	35,341,254	32,392,820	30,121,605	32,209,204
100019	OXFORD COUNTY TEL	AS	16,705,790	25,327,849	22,609,773	22,512,413	19,400,806
100020	PINE TREE TEL & TEL	AS	19,854,724	22,095,608	22,283,256	24,823,891	20,515,597
100022	SACO RIVER TEL & TEL	AS	23,562,960	25,105,303	25,007,254	27,913,749	28,931,150
100024	SOMERSET TEL CO	2	26,852,328	24,359,116	23,942,473	23,638,389	22,813,186
100025	STANDISH TEL CO	2	60,165,451	64,453,422	66,348,622	61,210,715	63,479,207
100027	UNION RIVER TEL CO	2	2,759,745	2,958,703	3,265,979	3,466,025	3,404,063
100029	UNITY TEL CO., INC	2	16,466,929	14,486,707	15,094,548	15,273,540	15,733,015
100031	WARREN TEL CO	2	4,257,464	3,740,298	3,876,178	4,237,483	4,418,071
100034	WEST PENOBSCOT TEL	2	5,775,133	5,635,548	5,393,407	5,687,557	5,789,530
103313	NORTHLAND TEL CO-ME	2	57,120,394	62,851,315	70,554,315	76,699,597	80,630,139
103315	MID MAINE TELECOM	2	13,559,640	14,279,657	15,740,456	16,960,724	18,655,251
105111	VERIZON MAINE	1	2,224,269,738	2,372,855,697	2,307,707,328	2,150,148,030	1,860,004,850
	MARYLAND Total		12,786,550,173	13,797,101,556	13,214,995,254	12,431,812,244	11,257,630,094
180216	ARMSTRONG TEL OF MD	2	28,002,329	31,163,163	31,273,033	28,216,566	25,962,878
185030	VERIZON MARYLAND INC	1	12,758,547,844	13,765,938,393	13,183,722,221	12,403,595,678	11,231,667,216
	MASSACHUSETTS Total		14,974,565,233	15,527,478,874	14,068,736,715	11,757,282,361	10,564,083,958
110036	GRANBY TEL & TEL -MA	2	11,990,758	11,255,730	9,522,347	6,792,077	6,773,865
110037	RICHMOND TEL CO	2	4,009,333	4,688,514	4,873,971	4,721,408	4,443,967
115112	VERIZON MASS.	1	14,958,565,142	15,511,534,630	14,054,340,397	11,745,768,876	10,552,866,126
	MICHIGAN Total		14,759,940,106	15,231,636,095	14,515,303,251	12,884,222,914	10,984,767,307
310669	ALLENDALE TEL CO	AS	18,497,660	18,790,678	15,949,605	13,619,260	11,676,225
310671	CENTURY TEL. MIDWEST	2	55,847,421	56,842,420	58,298,202	73,718,686	81,074,215
310672	COMM CORP OF MI	2	10,495,080	9,295,553	9,438,182	9,198,157	8,684,308
310675	BARAGA TEL CO	AS	10,517,514	11,408,786	12,092,200	12,640,364	13,211,407
310676	BARRY COUNTY TEL CO	AS	14,257,500	14,542,240	14,643,927	15,848,903	16,030,173
310677	ISLAND TEL CO	2	1,592,967	1,533,466	1,518,312	1,799,461	1,705,529
310678	BLANCHARD TEL ASSN	AS	3,511,431	3,546,914	3,371,589	3,155,133	3,671,345
310679	BLOOMINGDALE TEL CO	2	5,326,015	5,654,988	5,500,541	5,192,713	5,499,466
310680	CHIPPEWA COUNTY TEL	2	3,345,680	3,774,210	3,661,799	3,335,928	3,600,610
310682	FRONTIER-MICHIGAN	2	55,800,323	58,676,692	57,277,139	57,466,586	56,757,909
310683	CARR TEL CO	2	1,495,068	2,257,092	2,387,000	2,968,855	3,056,679
310685	CHATHAM TEL CO - MI	2	6,338,027	6,903,983	6,303,271	6,304,363	6,617,481
310688	CLIMAX TEL CO	AS	10,989,151	3,414,853	3,198,015	1,754,760	2,213,967
310689	CENTURYTEL-UPPER MI	2	24,688,896	25,748,505	27,188,290	31,307,310	26,516,376
310691	DEERFIELD FARMERS	2	9,283,161	9,469,455	8,587,433	8,389,977	7,300,594
310692	DRENTHE TEL CO	AS	1,332,021	1,421,047	1,349,132	1,347,633	1,286,966
310694	FARMERS DBA CHAPIN	AS	1,610,184	1,719,813	1,496,443	1,470,142	1,744,417
310695	VERIZON NORTH - MI	1	1,518,497,977	1,634,955,438	1,680,297,123	1,737,939,190	1,706,954,515
310702	CENTURY OF MICHIGAN	2	105,143,637	111,106,683	114,262,003	135,213,045	139,960,041
310703	KALEVA TEL CO	AS	4,981,873	5,486,522	5,347,326	5,261,755	5,515,276
310704	ACE TEL OF MICHIGAN	2	7,167,996	7,328,485	7,529,053	8,353,400	7,994,689
310705	CENTURY-NORTHN MICH	2	5,179,156	5,449,521	5,842,310	7,269,584	6,952,369
310708	LENNON TEL CO	2	5,108,766	5,045,444	4,351,088	4,500,052	4,233,147
310711	MIDWAY TEL CO	2	2,128,798	2,388,028	2,114,291	2,360,342	2,298,577
310713	HIAWATHA TEL CO	2	11,469,176	12,105,400	11,328,582	12,430,482	12,801,691
310714	OGDEN TEL CO	2	1,313,074	1,284,429	1,188,789	1,282,209	1,417,230
310717	ONTONAGON COUNTY TEL	2	9,155,176	8,613,214	8,879,570	10,738,476	11,163,105
310720	PENINSULA TEL CO -MI	2	3,792,922	4,024,590	3,920,685	4,122,581	4,086,327
310721	PIGEON TEL CO	2	7,740,516	9,110,588	9,180,014	9,528,624	10,076,632
310725	SAND CREEK TEL CO	AS	2,909,571	3,286,748	3,109,306	2,949,332	3,286,433
310726	SHIAWASSEE TEL CO	2	10,076,990	10,236,769	9,793,935	9,311,564	8,935,011
310728	SPRINGPORT TEL CO	2	3,953,021	3,948,659	4,066,004	4,600,505	5,032,829
310732	UPPER PENINSULA TEL	2	15,022,056	16,245,067	17,283,101	18,448,524	18,759,786
310734	WALDRON TEL CO	2	2,098,202	2,023,378	1,826,575	1,843,875	1,794,566
310735	WESTPHALIA TEL CO	AS	2,048,722	2,130,910	2,136,823	2,270,107	2,504,819
310737	WINN TEL CO	2	2,539,722	2,505,172	1,910,924	1,830,477	1,933,938
310738	WOLVERINE TEL CO	2	14,960,611	15,132,990	15,105,205	16,168,680	17,000,997
313033	VERIZON N-MI(ALLTEL)	1	138,083,370	146,761,100	146,439,414	149,480,107	147,489,178
315090	MICHIGAN BELL TEL CO	1	12,651,640,675	12,987,466,265	12,227,130,050	10,488,801,772	8,613,928,484
	MINNESOTA Total		9,262,715,973	9,456,411,473	8,821,523,954	7,922,998,842	6,883,295,861
361123	CITIZENS-MN-LAKES	2	319,230,454	438,071,329	382,466,495	335,978,039	332,189,188
361337	WINNEBAGO COOP ASSN	AS	1,600,046	1,579,011	1,701,465	1,627,064	1,931,285
361346	ACE TEL ASSN-MN	2	32,386,002	31,932,298	34,015,580	33,574,084	32,815,965
361347	ALBANY MUTUAL ASSN	AS	5,901,009	6,354,655	7,431,688	8,320,562	7,197,488
361348	WILDERNESS VALLEY	AS	49,182	54,305	66,789	92,606	79,150
361350	ARVIG TEL CO	2	23,158,807	23,818,274	22,215,867	21,526,766	21,508,003
361353	CITY OF BARNESVILLE	AS	3,294,194	3,375,315	3,676,523	3,794,211	3,900,910
361356	BENTON COOP TEL CO	AS	5,295,400	5,328,388	5,916,107	7,088,738	8,782,651
361357	BLACKDUCK TEL CO	2	3,912,364	4,415,153	4,786,786	5,375,274	4,899,879
361358	BLUE EARTH VALLEY	AS	16,252,972	15,528,049	16,226,832	17,151,485	17,070,884
361362	BRIDGEWATER TEL CO	AS	32,005,652	36,682,487	38,364,445	37,751,179	39,834,756
361365	CALLAWAY TEL CO	AS	913,963	918,470	856,487	767,053	801,124
361367	FRONTIER-MINNESOTA	2	376,707,302	374,424,160	371,295,931	368,533,201	344,254,274
361370	CLARA CITY TEL EXCH	2	2,648,292	2,796,483	2,721,861	2,620,544	2,922,836
361372	CLEMENTS TEL CO	AS	386,105	416,706	441,070	503,651	777,363
361373	CONSOLIDATED TEL CO	AS	13,781,535	16,458,649	17,810,463	21,765,155	15,841,449
361374	ARROWHEAD COMM CORP	2	1,579,019	1,505,518	1,500,057	1,505,648	1,430,689
361375	MID-COMM-HICKORYTECH	AS	20,548,123	21,181,431	20,402,715	33,685,411	51,768,332
361380	DELAVAN TEL CO	AS	853,007	817,981	944,128	898,803	915,797
361381	DUNNELL TEL CO	AS	924,671	854,638	681,723	714,626	793,393

Table 8.4
Total Interstate Access Minutes by Study Area
(in Thousands)

Study Area ID Code	Study Area Name	Type	1999	2000	2001	2002	2003
	MINNESOTA (CONT.)						
361383	EAGLE VALLEY TEL CO	2	1,328,489	1,388,453	1,519,849	1,625,620	1,768,654
361384	EASTON TEL CO	AS	632,043	620,774	628,341	576,328	608,463
361385	EAST OTTER TAIL TEL	2	33,257,483	38,416,934	40,239,505	43,086,632	43,037,605
361386	ECKLES TEL CO	2	7,994,425	8,316,712	8,141,378	8,459,913	8,291,519
361387	EMILY COOP TEL CO	2	2,286,782	2,444,914	2,647,836	3,392,790	2,212,182
361389	FARMERS MUTUAL TEL	AS	2,740,797	3,021,627	3,382,770	3,418,994	2,789,596
361390	FEDERATED TEL COOP	AS	5,807,047	6,513,570	3,508,590	3,915,017	4,289,989
361391	FELTON TEL CO, INC	2	1,634,532	1,802,915	1,868,645	1,678,191	1,760,884
361395	GARDEN VALLEY TEL CO	2	30,720,787	32,446,914	34,031,955	36,522,560	35,395,399
361396	GARDONVILLE COOP TEL	AS	4,999,081	4,028,975	3,905,588	5,026,508	5,387,526
361399	GRANADA TEL CO	2	582,388	553,333	549,417	605,241	582,865
361401	HALSTAD TEL CO	AS	4,248,041	4,254,141	4,251,207	4,341,411	4,467,002
361403	FEDERATED UTILITIES	AS	1,317,238	1,506,709	1,506,472	1,767,514	1,942,161
361404	HARMONY TEL CO	AS	2,702,980	2,813,758	2,980,916	3,085,474	3,060,347
361405	HILLS TEL CO, INC	AS	1,573,436	1,733,959	1,843,543	2,031,100	2,499,872
361408	HOME TEL CO - MN	AS	5,238,647	5,235,488	5,595,958	5,329,161	4,778,428
361409	HUTCHINSON TEL CO	AS	25,578,894	25,344,048	27,956,418	30,372,575	25,671,611
361410	JOHNSON TEL CO	2	3,133,511	3,298,152	4,045,032	4,847,028	4,322,999
361412	KASSON & MANTORVILLE	AS	8,257,699	8,608,513	6,977,504	6,760,784	8,578,087
361413	MID STATE DBA KMP	AS	3,816,786	3,478,638	2,911,452	2,784,151	3,098,179
361414	LAKEDALE TEL CO	2	21,228,718	21,577,006	25,512,668	28,385,496	27,708,266
361419	LISMORE COOP TEL CO	AS	598,188	738,873	818,839	873,553	874,047
361422	LONSDALE TEL CO	AS	2,013,761	2,083,653	2,540,506	3,889,712	4,344,898
361423	LOWRY TEL CO, LLC	AS	1,965,496	2,015,858	2,097,896	2,296,847	1,928,866
361424	MABEL COOP TEL - MN	AS	2,412,746	2,759,643	2,755,699	2,644,080	2,639,632
361425	CHRISTENSEN-MADELIA	AS	4,425,953	5,394,676	5,914,214	6,098,809	4,651,419
361426	MANCHESTER-HARTLAND	AS	1,214,489	1,140,831	1,383,386	1,387,604	1,351,236
361427	MANKATO-HICKORYTECH	AS	116,701,473	114,063,561	104,352,096	100,223,422	92,988,414
361430	MELROSE TEL CO	AS	18,861,639	19,060,588	14,846,786	17,226,467	18,212,550
361431	MIDWEST TEL CO	AS	6,681,729	6,660,478	6,859,179	6,526,405	6,994,616
361433	MID STATE TEL CO	2	12,519,187	12,392,946	11,824,704	11,400,908	11,593,114
361437	MINNESOTA LAKE TEL	AS	1,304,638	1,243,268	1,464,393	1,588,850	1,476,946
361439	MINNESOTA VALLEY TEL	AS	1,962,920	2,125,825	2,094,027	1,943,761	2,079,240
361440	CANNON VLY TELECOM	AS	6,548,169	5,405,761	4,393,594	4,459,270	5,424,372
361442	NEW ULM TELECOM, INC	2	24,946,554	26,121,483	26,421,483	26,203,854	27,065,869
361443	LORETEL SYSTEMS, INC	AS	31,719,773	35,578,378	34,000,101	33,955,746	35,445,041
361445	CENTURYTEL-MINNESOTA	2	67,850,708	70,302,887	67,952,729	75,695,448	76,021,008
361448	OSAKIS TEL CO	AS	4,091,660	4,695,228	4,757,159	4,766,119	4,986,876
361450	PARK REGION MUTUAL	AS	17,370,482	17,493,855	17,191,246	11,048,544	10,452,078
361451	PAUL BUNYAN RURAL	2	20,567,699	22,251,322	22,849,539	29,663,333	25,222,605
361453	PEOPLES TEL CO - MN	2	4,644,614	4,661,070	4,254,326	4,255,263	5,178,522
361454	PINE ISLAND TEL CO	2	6,543,150	6,801,271	7,002,782	7,820,219	8,020,980
361456	UTC OF MINNESOTA	2	395,407,065	448,273,771	487,116,382	517,662,304	496,584,060
361472	REDWOOD COUNTY TEL	AS	13,124,172	14,824,399	15,429,425	16,451,117	14,865,452
361474	ROTHSAY TEL CO, INC	AS	1,198,922	1,362,799	1,218,034	1,277,590	1,405,755
361475	RUNESTONE TEL ASSN	AS	7,527,636	9,304,359	9,962,457	10,533,002	8,930,031
361476	SACRED HEART TEL CO	AS	928,441	986,922	1,015,842	945,364	1,117,815
361479	SCOTT RICE -INTEGRA	AS	44,123,520	45,112,630	45,676,519	42,513,428	42,446,166
361482	SHERBURNE CTY RURAL	AS	21,590,996	19,688,409	18,622,468	25,309,124	28,311,879
361483	SLEEPY EYE TEL CO	2	12,191,888	13,088,290	12,913,514	13,856,708	15,040,750
361485	SPRING GROVE COOP	AS	3,884,585	4,356,461	4,463,266	4,733,427	4,204,389
361487	STARBUCK TEL CO	AS	2,410,957	2,488,629	2,519,155	2,661,194	3,219,783
361491	TWIN VALLEY-ULEN TEL	2	6,210,009	7,312,949	7,723,190	8,358,048	8,579,701
361494	UPSALA COOP TEL ASSN	AS	1,736,369	1,550,918	1,995,454	2,541,970	2,100,916
361495	VALLEY TEL CO - MN	AS	11,054,783	12,670,542	14,063,351	5,889,070	4,181,255
361499	CROSSLAKE TEL CO	AS	4,212,037	5,221,298	5,400,544	6,376,912	6,266,945
361500	NORTHERN TEL CO - MN	AS	131,514	126,864	124,844	136,762	105,472
361501	WEST CENTRAL TEL	2	7,347,107	8,000,778	8,513,515	10,014,393	9,294,345
361502	WESTERN TEL CO	AS	4,696,115	4,974,258	5,360,415	5,705,674	5,167,816
361505	WIKSTROM TEL CO, INC	AS	11,958,240	14,352,203	12,648,904	14,823,969	14,320,312
361507	WINSTED TEL CO	AS	3,146,037	3,191,841	3,331,367	3,474,735	3,131,608
361508	WINTHROP TEL CO	AS	2,355,810	2,797,379	2,930,910	3,032,764	3,127,894
361510	WOODSTOCK TEL CO	AS	2,504,624	2,718,691	2,526,561	2,645,200	2,911,466
361512	WOLVERTON TEL CO	AS	467,103	518,843	471,178	419,895	466,428
361515	ZUMBROTA TEL CO	AS	4,805,772	4,687,376	4,647,857	4,438,567	5,400,504
361654	INTERSTATE TELECOMM	AS	3,879,532	4,102,358	4,527,781	4,504,066	4,625,422
365142	QWEST CORP - MN	1	7,300,326,589	7,284,449,045	6,673,189,420	5,749,704,943	4,758,921,799
367123	CITIZENS-MN-SOUTH	1	10,043,219	13,339,173	11,828,861	9,733,814	9,648,519
	MISSISSIPPI Total		4,703,257,912	4,885,970,959	4,659,955,434	4,304,084,864	4,278,217,385
280446	BAY SPRINGS TEL CO	2	33,364,338	36,546,761	36,969,470	36,987,479	35,093,218
280447	BRUCE TEL CO - MS	2	5,347,256	5,885,453	6,653,020	6,794,051	7,725,257
280448	CALHOUN CITY TEL CO	2	7,746,356	7,142,069	7,413,562	7,061,683	7,267,062
280451	DECATUR TEL CO -MS	AS	4,523,479	5,031,177	5,197,213	4,616,278	4,595,670
280452	DELTA TEL CO	2	12,468,516	14,231,547	14,627,665	14,466,602	17,151,815
280453	ALLTEL MISSISSIPPI	2	27,261,402	30,603,844	32,306,266	31,917,030	32,620,239
280454	FRANKLIN TEL CO - MS	2	23,140,079	26,092,876	28,213,629	27,579,827	27,019,796
280455	FULTON TEL CO	2	20,481,747	21,590,787	23,219,539	24,060,867	24,704,866
280456	GEORGETOWN TEL CO	2	811,274	689,984	810,887	1,084,940	1,779,904
280457	LAKESIDE TEL CO	2	1,356,696	1,647,078	1,839,706	1,553,359	1,502,609
280458	CENTURYTEL - N. MISS	2	81,959,653	82,651,884	85,166,794	86,923,768	92,831,286
280460	FRONTIER-MISSISSIPP	AS	14,692,530	15,167,617	15,150,019	16,069,315	15,445,058
280461	NOXAPATER TEL CO	2	2,200,687	2,517,562	2,898,230	3,001,829	2,770,875
280462	MOUND BAYOU TEL & CO	2	4,751,626	4,834,210	5,626,605	6,313,951	8,024,855
280466	SLEDGE TEL CO	2	1,891,475	2,047,050	2,544,840	2,600,765	2,424,874
280467	SMITHVILLE TEL CO	AS	2,388,134	2,592,199	2,731,592	2,815,574	2,507,991
283301	SOUTHEAST MS TEL CO	2	11,715,589	10,713,612	11,679,337	12,137,108	13,391,591

Table 8.4
Total Interstate Access Minutes by Study Area
(in Thousands)

Study Area ID Code	Study Area Name	Type	1999	2000	2001	2002	2003
	MISSISSIPPI (CONT.)						
285184	SO CENTRAL BELL -MS	1	4,445,212,030	4,614,076,827	4,375,114,187	4,016,344,899	3,979,547,832
287449	MYRTLE TEL CO	AS	1,945,045	1,908,422	1,792,873	1,755,539	1,812,587
	MISSOURI Total		10,502,162,186	10,883,438,617	10,308,599,056	9,508,310,573	9,110,047,721
420463	BPS Tel. Co.	2	11,228,695	12,228,228	11,907,210	12,500,764	14,602,671
420472	Cass County Tel. Co.	2	21,028,242	18,902,843	21,004,957	19,873,266	18,682,171
421151	SPECTRA COMM. GROUP	2	N/A	121,557,469	267,077,268	324,905,089	330,154,360
421206	IAMO TEL CO - MO	AS	3,511,689	3,530,276	3,000,141	3,070,607	3,502,074
421759	CRAW-KAN TEL COOP-MO	AS	7,861,706	8,083,387	8,280,530	8,897,778	10,262,712
421807	MOKAN DIAL INC-MO	2	1,613,251	1,430,404	1,554,201	1,669,061	2,234,694
421860	ALMA COMM. CO.	AS	817,934	883,787	888,651	900,254	947,498
421864	CHARITON VALLEY TEL	2	18,385,477	20,590,287	22,780,950	24,415,606	24,539,747
421865	CITIZENS TEL CO - MO	2	11,169,373	13,040,232	12,264,151	9,247,568	8,566,860
421866	Ozark Tel. Co.	2	9,638,561	10,339,876	10,810,302	10,615,462	12,418,303
421874	ELLINGTON TEL CO	2	4,067,072	4,743,622	5,424,074	5,133,796	5,937,090
421876	FARBER TEL CO	AS	819,499	742,106	690,359	562,535	531,247
421882	FIDELITY TEL CO	2	39,166,498	41,242,076	42,304,636	43,518,817	43,678,281
421885	ALLTEL MISSOURI	2	146,442,241	160,976,595	166,436,044	173,079,124	192,205,781
421886	GOODMAN TEL CO	2	6,006,240	6,051,483	6,114,918	6,069,866	7,191,448
421887	GRANBY TEL CO - MO	2	7,458,909	7,737,704	8,236,883	7,817,431	8,734,714
421888	GRAND RIVER MUT-MO	2	36,954,877	34,385,324	38,347,722	41,076,884	40,996,819
421890	GREEN HILLS TEL CORP	2	7,801,500	8,610,696	10,077,751	9,192,989	10,302,660
421893	CHOCTAW TELEPHONE CO	AS	1,657,925	1,666,718	1,752,028	1,514,641	1,479,825
421900	KLM TEL CO	AS	3,456,507	4,347,945	4,924,849	4,891,608	4,231,362
421901	KINGDOM TELEPHONE CO	2	13,222,625	12,404,650	13,357,064	12,942,556	12,151,854
421908	LE-RU TELEPHONE CO	2	5,487,119	5,831,807	6,550,974	7,024,046	7,909,646
421912	MCDONALD COUNTY TEL	2	13,460,510	15,026,593	15,585,852	15,108,045	15,949,263
421914	MARK TWAIN RURAL TEL	2	11,036,515	12,226,714	13,061,611	13,451,036	13,438,931
421917	MID-MISSOURI TEL CO	2	9,781,816	9,815,789	11,496,477	12,162,345	9,269,418
421920	MILLER TEL CO - MO	2	3,175,427	3,351,659	3,038,018	3,416,042	2,513,202
421927	NEW FLORENCE TEL CO	2	1,000,905	902,283	794,071	962,543	1,187,712
421928	NEW LONDON TEL CO	2	2,116,184	1,709,785	1,710,497	1,878,123	1,742,189
421929	HOLWAY TEL CO	2	1,277,268	1,351,648	1,531,524	1,537,335	1,406,169
421931	NE MISSOURI RURAL	2	25,374,491	29,168,050	28,305,398	27,508,733	26,212,739
421932	LATHROP TEL COMPANY	AS	3,736,956	3,335,454	3,606,561	3,526,329	3,306,643
421934	ORCHARD FARM TEL CO	2	1,067,665	920,902	932,798	1,029,455	924,903
421935	OREGON FARMERS MUT	2	2,568,669	2,546,088	2,880,550	2,611,385	2,703,696
421936	PEACE VALLEY TEL CO	AS	1,715,380	1,952,859	1,768,580	1,200,581	1,492,110
421942	ROCK PORT TEL CO	AS	7,286,535	7,199,281	6,731,278	5,821,229	6,405,497
421945	SENECA TEL CO	2	9,227,399	9,754,078	10,106,137	9,559,805	11,327,160
421949	STEELVILLE TEL EXCH	2	7,230,649	12,556,735	13,530,589	11,311,288	11,655,299
421951	STOUTLAND TEL CO	2	3,399,616	3,025,014	3,123,790	2,974,958	3,551,077
421957	UTC OF MISSOURI	2	653,893,544	737,330,132	737,403,129	729,348,700	723,857,915
425213	SOUTHWESTERN BELL-MO	1	8,043,828,155	8,224,957,845	7,710,720,174	6,918,803,988	6,471,200,253
429784	CENTURYTEL-MO CEN	1	377,793,542	356,882,873	304,337,751	289,111,624	280,577,246
429785	CENTURYTEL-MO BELLE	1	10,111,553	9,660,041	9,368,230	10,731,902	11,465,162
429786	CENTURYTEL-MO SOUTH	1	165,977,431	142,881,596	75,305,648	73,499,042	82,688,582
429787	CENTURYTEL-MO SW	1	789,306,036	797,555,683	689,474,730	643,836,337	665,910,738
	MONTANA Total		2,068,255,940	2,126,780,415	2,069,223,697	1,991,394,016	1,927,664,621
482235	BLACKFOOT TEL - BTC	2	32,567,118	28,015,279	28,126,835	28,847,926	31,348,473
482241	HOT SPRINGS TEL CO	2	2,379,895	2,511,580	2,677,190	2,970,819	3,209,406
482242	INTERBEL TEL COOP	2	7,555,549	8,542,574	8,934,720	9,863,453	10,429,605
482244	LINCOLN TEL CO INC	2	3,430,073	3,397,718	3,685,828	3,674,904	4,292,291
482246	MID-RIVERS TEL COOP	2	37,737,827	41,979,733	42,425,616	46,584,113	47,024,647
482247	NEMONT TEL COOP-MT	2	45,216,733	45,322,681	46,531,684	49,222,156	50,168,181
482248	NORTHERN TEL COOP	2	5,287,117	5,136,707	4,756,496	5,632,078	5,492,455
482249	CENTURYTEL-MONTANA	2	208,203,308	231,372,220	243,471,557	255,869,455	247,770,660
482250	PROJECT TEL CO	2	19,850,871	21,967,299	24,417,100	23,394,316	19,703,476
482251	RANGE TEL COOP-MT	2	16,003,581	17,276,914	18,314,549	18,443,466	17,425,650
482252	RONAN TEL CO	AS	12,106,420	11,791,386	11,552,312	12,010,977	12,406,226
482254	SOUTHERN MONTANA TEL	2	3,100,851	3,461,020	3,477,897	3,644,801	3,689,998
482255	3-RIVERS TEL COOP	2	59,721,376	61,625,794	63,818,103	68,438,500	69,860,157
482257	TRIANGLE TEL COOP	2	34,776,932	33,871,534	36,925,947	37,848,909	36,191,521
483308	BLACKFOOT TEL - CFT	2	36,874,893	34,442,994	34,802,096	36,939,013	40,103,756
483310	CENTRAL MONTANA	2	27,488,504	25,843,930	26,563,307	28,377,435	26,652,534
484322	CITIZENS-MONTANA	2	31,941,623	35,391,513	33,829,564	32,907,621	35,041,838
485104	QWEST CORP - MT	1	1,484,013,269	1,514,829,539	1,434,912,896	1,326,724,074	1,266,853,747
	NEBRASKA Total		3,419,614,699	3,441,650,431	3,106,443,079	2,803,080,647	2,524,706,688
371128	CITIZENS-NE-FT-KEARN	2	161,033,571	186,379,315	166,976,073	156,704,540	135,542,127
371516	ARAPAHOE TEL CO	2	7,495,058	7,219,524	6,858,700	7,101,600	6,475,719
371517	ARLINGTON TEL CO	2	2,450,379	2,415,626	2,613,370	2,669,079	2,520,459
371518	ELSIE COMM., INC.	2	839,545	655,194	661,315	734,731	743,910
371524	BLAIR TEL CO	2	25,567,485	25,985,020	28,039,425	27,743,861	24,036,191
371525	THREE RIVER TELCO	2	3,557,119	3,581,320	3,879,793	4,491,369	3,628,379
371526	CAMBRIDGE TEL CO -NE	2	3,589,321	3,410,436	3,580,864	3,741,147	3,645,129
371530	CONSOLIDATED TELCO	AS	4,762,289	6,150,449	6,706,414	6,916,343	6,277,318
371531	CLARKS TELECOM CO	2	2,494,272	3,217,479	3,021,287	2,522,279	2,217,322
371532	CONSOLIDATED TEL CO	AS	7,802,015	8,988,606	8,362,656	8,824,631	7,865,895
371534	COZAD TEL CO	2	8,621,653	8,214,522	7,901,000	7,734,537	6,797,769
371536	CURTIS TEL CO	2	2,251,159	2,125,498	2,050,039	2,383,422	2,349,501
371537	DALTON TEL CO. INC	2	4,455,742	3,990,736	4,755,123	5,628,583	5,896,331
371540	DILLER TEL CO	2	2,274,035	2,240,601	2,565,865	2,813,360	2,402,410
371542	EASTERN NEBRASKA TEL	2	8,298,553	8,354,713	8,457,854	8,993,095	9,059,751
371553	GLENWOOD TEL MEMBER	2	5,748,132	6,450,030	5,191,212	5,548,517	5,042,185

Table 8.4
Total Interstate Access Minutes by Study Area
(in Thousands)

Study Area ID Code	Study Area Name	Type	1999	2000	2001	2002	2003
	NEBRASKA (CONT.)						
371555	HAMILTON TEL CO	AS	21,453,323	21,825,794	20,525,402	21,737,815	18,929,806
371556	HARTINGTON TEL CC	AS	13,298,608	18,330,198	10,398,846	12,561,745	10,826,157
371557	HARTMAN TEL EXCH INC	2	1,657,017	1,645,284	1,605,319	1,702,344	1,823,531
371558	HEMINGFORD COOP TEL	2	2,967,709	2,679,367	2,603,928	2,626,102	2,805,905
371559	HENDERSON CO-OP TEL	2	2,749,476	3,062,531	2,673,889	2,656,099	2,587,624
371561	HERSHEY COOP TEL CO	AS	2,760,675	2,677,911	2,701,723	2,551,671	2,125,748
371562	CONSOLIDATED TELECOM	AS	4,019,817	4,424,343	4,143,370	4,333,315	3,652,703
371563	HOOPER TEL CO	AS	2,726,963	2,686,821	2,568,003	3,054,500	2,679,407
371565	K & M TEL CO, INC	AS	1,424,588	1,608,148	1,539,392	1,667,422	1,778,793
371567	KEYSTONE-ARTHUR TEL	2	1,815,639	1,782,718	1,932,793	1,990,906	1,987,118
371568	ALLTEL NEBRASKA, INC	1	820,654,123	869,396,285	777,037,781	741,001,293	696,160,463
371574	NEBRASKA CENTRAL TEL	2	25,847,813	27,809,053	27,596,659	30,848,705	29,057,389
371576	NORTHEAST NEBRASKA	2	25,036,340	19,881,763	20,936,961	21,888,501	20,824,868
371577	GREAT PLAINS COMMUN	2	86,532,299	87,055,406	87,410,123	89,309,312	86,564,505
371581	PIERCE TEL CO	AS	3,803,759	4,082,643	4,022,787	4,001,561	3,856,212
371582	PLAINVIEW TEL CO	AS	2,572,046	2,863,513	2,907,888	3,056,922	2,826,555
371586	ROCK COUNTY TEL CO	2	2,321,792	2,529,795	2,392,739	2,191,858	2,200,227
371590	SODTOWN TEL CO	AS	205,788	197,590	207,425	187,943	190,398
371591	SE NEBRASKA TEL CO	2	13,046,955	13,475,591	14,058,015	16,220,432	13,282,179
371592	STANTON TELECOM INC.	2	10,829,311	6,632,594	4,324,790	3,104,631	2,604,701
371595	UTC OF THE WEST-NE	2	111,127,856	115,170,802	120,827,524	111,483,618	104,451,039
371597	WAUNETA TEL CO	2	1,681,925	1,674,054	1,642,195	1,707,765	1,688,869
372455	BENKELMAN TEL CO	2	3,626,325	3,282,816	3,084,521	3,271,547	3,364,790
375143	QWEST CORP - NE	1	2,006,214,224	1,947,496,342	1,727,680,016	1,465,373,546	1,283,937,305
	NEVADA Total		5,292,782,784	5,893,816,923	5,961,983,233	5,775,568,054	5,741,160,559
552220	FILER MUTUAL TEL -NV	2	2,944,523	4,279,655	4,188,167	4,070,542	3,639,291
552223	CENTURY-GEM STATE-NV	2	1,389,146	2,116,311	2,287,657	2,316,105	2,243,067
552233	RURAL TEL CO - NV	2	7,387,432	4,552,446	4,082,961	3,623,556	4,026,507
552284	BEEHIVE TEL CO - NV	2	5,647,434	4,503,595	23,877,016	67,777,470	73,828,935
552302	VERIZON CALIF - NV	1	168,534,609	171,203,639	175,330,128	167,917,460	170,679,357
552348	CENTEL OF NV	1	3,887,584,146	4,117,324,553	4,163,929,304	4,008,327,250	3,982,598,155
552349	CHURCHILL-CC COMM.	2	50,894,042	48,117,739	55,439,332	59,633,589	55,181,287
552351	LINCOLN CTY TEL SYS	2	7,153,353	8,145,626	8,897,219	8,354,401	8,163,717
552353	MOAPA VALLEY TEL CO.	2	13,538,359	13,928,268	13,664,413	12,130,069	11,344,213
552356	RIO VIRGIN TEL CC	2	35,451,540	35,969,814	37,107,749	37,283,463	36,218,728
553304	HUMBOLDT TEL CO	2	4,522,118	4,619,888	4,780,551	5,069,250	4,998,453
554431	CITIZENS-NV-NORTH	2	105,333,619	109,558,015	106,010,266	100,959,889	95,409,247
554432	CITIZENS-NV-SOUTH	2	9,910,483	12,173,114	10,484,532	7,483,819	7,124,839
555173	NEVADA BELL	1	992,491,980	1,357,324,260	1,351,903,938	1,290,621,191	1,285,704,763
	NEW HAMPSHIRE Total		3,747,988,804	3,842,835,709	3,587,531,717	3,090,981,839	2,738,575,855
120038	BRETTON WOODS TEL CO	2	2,554,703	2,983,581	3,150,431	3,204,520	2,873,115
120039	GRANITE STATE TEL	2	40,613,684	40,840,100	41,108,756	39,384,266	38,879,064
120042	DIXVILLE TEL CO	AS	376,199	441,857	391,554	909,364	913,127
120043	DUNBARTON TEL CO	AS	6,833,980	7,108,244	7,902,143	7,693,829	7,057,036
120045	KEARSARGE TEL CO	2	41,221,184	40,358,724	40,758,111	39,040,924	37,884,452
120047	MERRIMACK COUNTY TEL	2	28,269,116	28,715,639	29,646,736	27,730,805	25,789,459
120049	UNION TEL CO	2	21,697,213	23,237,509	23,876,307	24,285,593	23,971,612
120050	WILTON TEL CO - NH	2	15,148,589	19,715,704	17,788,731	15,894,432	11,492,893
123321	MCTA, INC.	2	54,359,514	59,226,795	58,356,267	52,304,827	47,025,232
125113	VERIZON NEWHAMPSHIRE	1	3,536,914,622	3,620,207,556	3,364,552,681	2,880,533,279	2,542,689,865
	NEW JERSEY Total		24,156,342,881	25,277,169,205	24,248,835,771	21,450,064,423	17,797,114,897
160135	WARWICK VALLEY-NJ	2	31,984,465	32,882,204	30,609,282	26,970,384	27,756,252
160138	UNTED TEL - NJ, INC	1	786,116,406	838,619,454	825,777,807	767,841,101	738,464,631
165120	VERIZON NEW JERSEY	1	23,338,242,010	24,405,667,547	23,392,448,682	20,655,252,938	17,030,894,014
	NEW MEXICO Total		3,646,713,258	3,845,016,371	3,858,600,692	3,566,505,681	3,316,356,176
491164	VALOR-NM #1	2	165,275,820	168,332,933	167,122,686	169,048,724	165,679,800
491193	VALOR-NM #2	2	135,161,829	151,922,023	167,122,680	152,719,375	158,598,551
491231	MESCALERO APACHE	2	N/A	N/A	1,824,493	3,139,950	1,757,038
492066	DELL TEL CO-OP - NM	2	923,980	1,047,674	1,065,022	1,177,828	1,437,007
492176	VALLEY TEL COOP - NM	2	6,490,138	5,338,900	5,796,509	6,488,308	6,522,775
492259	BACA VALLEY TEL CO	2	2,969,309	3,043,263	3,237,883	3,341,420	3,507,953
492262	ENMR TEL COOP INC-NM	2	48,193,585	51,153,670	54,360,580	45,812,748	43,733,679
492263	LA JICARITA RURAL	2	6,866,365	6,877,775	8,614,250	8,596,009	9,838,149
492264	LEACO RURAL TEL COOP	2	8,686,515	9,200,468	9,510,376	8,292,614	9,625,525
492265	Tularosa Basin Tel.	2	15,692,906	16,767,596	15,925,948	16,348,252	16,835,424
492268	WESTERN NEW MEXICO	2	27,375,483	27,835,560	29,263,315	31,841,413	33,896,581
492270	PENASCO VALLEY TEL	2	11,561,174	12,581,415	12,806,567	13,728,129	13,756,819
492272	ROOSEVELT CNTY RURAL	2	8,987,841	8,546,899	7,807,473	7,908,223	8,123,458
492274	CENTURYTEL SW-NM	2	17,403,896	19,925,152	20,041,316	22,095,349	22,139,024
494449	NAVAJO COMMUN-NM	2	23,360,625	27,469,279	31,620,414	33,903,897	35,661,466
495105	QWEST CORP - NM	1	3,167,763,792	3,334,973,764	3,322,481,180	3,042,063,442	2,785,242,927
	NEW YORK Total		38,807,832,084	36,836,831,635	33,257,269,364	29,069,204,589	26,007,526,349
150071	ARMSTRONG TEL CO-NY	2	7,908,058	8,784,900	9,339,776	9,888,753	10,890,838
150072	FRONTIER-AUSABLE VAL	2	15,229,039	18,338,779	18,129,564	19,813,367	19,914,982
150073	BERKSHIRE TEL CORP	2	15,353,873	16,165,190	16,229,042	15,494,275	15,355,543
150076	CASSADAGA TEL CORP	AS	3,354,407	3,488,873	3,441,854	3,331,910	3,469,397
150077	CHAMPLAIN TEL CO	2	21,065,443	22,190,210	24,911,623	20,627,292	21,060,633
150078	CHAUTAUQUA & ERIE	2	30,907,125	34,303,968	35,480,076	35,165,915	33,866,642
150079	CHAZY & WESTPORT	2	9,033,444	8,418,609	9,535,475	10,718,847	10,948,252
150081	CITIZENS HAMMOND NY	2	2,822,175	3,280,377	2,940,416	2,933,908	3,153,798
150084	TACONIC TEL CORP	2	83,462,396	86,931,122	85,797,184	64,158,242	77,218,301
150085	CROWN POINT TEL CORP	2	2,433,274	2,821,638	2,824,837	2,833,682	3,012,781

Table 8.4
Total Interstate Access Minutes by Study Area
(in Thousands)

Study Area ID Code	Study Area Name	Type	1999	2000	2001	2002	2003
	NEW YORK (CONT.)						
150088	DELHI TEL CO	AS	14,071,602	15,909,025	13,819,289	13,366,500	13,023,753
150089	DEPOSIT TEL CO	2	22,019,692	21,434,761	20,584,327	20,787,362	20,919,472
150091	DUNKIRK & FREDONIA	2	23,147,879	24,727,880	25,508,371	23,935,467	19,412,705
150092	EDWARDS TEL CO	2	3,740,001	3,391,665	3,501,827	3,520,438	3,626,722
150093	EMPIRE TEL CORP	2	21,746,944	17,543,713	18,341,775	18,257,964	18,924,174
150095	FISHERS ISLAND TEL	2	2,804,060	3,139,035	3,096,835	2,933,640	2,140,676
150097	GERMANTOWN TEL CO	2	6,797,201	7,627,229	9,597,719	7,044,827	7,391,170
150099	HANCOCK TEL CO	2	5,110,890	5,642,236	5,572,005	5,643,629	5,888,780
150100	FRONTIER COMM OF NY	2	269,336,047	272,642,946	267,420,647	258,649,572	251,692,314
150104	MARGARETVILLE TEL CO	2	8,661,973	9,350,713	8,629,089	9,117,513	9,396,955
150105	MIDDLEBURGH TEL CO	2	14,187,648	16,199,769	13,962,920	13,991,150	14,352,020
150106	ALLTEL NY-FULTON	2	108,815,772	114,436,017	114,520,723	105,169,445	108,592,175
150107	NEWPORT TEL CO	2	6,343,715	5,674,866	5,459,351	5,985,390	6,122,573
150108	NICHOLVILLE TEL CO	2	5,039,580	5,557,021	5,188,541	5,430,562	5,766,705
150109	ALLTEL NY-JAMESTOWN	2	121,706,212	137,131,630	136,072,129	131,750,415	133,329,837
150110	OGDEN TEL CO	2	63,167,547	49,381,234	46,759,907	40,521,644	38,630,944
150111	ONEIDA COUNTY RURAL	2	7,564,200	8,060,816	6,997,017	6,830,103	7,069,735
150112	ONTARIO TEL CO. INC	AS	12,452,852	14,259,584	13,626,361	13,370,119	13,414,766
150113	ALLTEL NY-RED JACKET	2	7,773,819	8,070,358	7,485,110	6,411,835	6,378,321
150114	ORISKANY FALLS TEL	2	1,188,046	1,120,817	1,149,376	1,107,170	1,038,061
150116	PATTERSONVILLE TEL	2	3,883,350	3,943,356	3,327,100	3,057,457	2,935,459
150118	PORT BYRON TEL CO	2	5,727,070	5,767,556	5,914,523	5,995,963	6,072,634
150121	FRONTIER- ROCHESTER	1	1,305,753,638	1,374,715,980	1,327,852,651	1,157,212,149	1,171,298,169
150122	FRONTIER-SENECA GORH	2	21,564,847	22,127,842	21,631,118	21,532,938	18,456,396
150125	STATE TEL CO	AS	18,363,215	18,842,222	20,899,462	19,253,570	20,805,023
150128	FRONTIER-SYLVAN LAKE	2	63,964,296	68,156,780	73,035,412	75,569,603	79,187,382
150129	TOWNSHIP TEL CO	2	8,530,453	8,356,378	7,984,797	7,856,152	8,105,678
150131	TRUMANSBURG TEL CO.	2	17,133,173	19,705,947	19,296,033	19,323,887	19,761,512
150133	VERNON TEL CO	2	5,720,236	5,293,509	5,265,428	4,735,449	4,874,259
150135	WARWICK VALLEY-NY	2	81,496,702	85,536,570	84,316,010	81,874,020	82,946,587
154532	CITIZENS TELECOM-NY	1	693,542,731	619,128,278	663,679,927	642,280,101	663,734,983
154533	CITIZENS RED HOOK	1	39,858,779	35,582,085	38,142,524	47,919,088	46,062,549
154534	CITIZENS-WEST. CNTY	1	63,774,044	56,931,335	61,028,039	64,710,137	72,393,195
155130	VERIZON NEW YORK	1	35,561,274,636	33,566,718,816	29,988,973,174	26,039,093,139	22,924,889,498
	NORTH CAROLINA Total		15,964,120,485	16,558,087,986	15,981,547,162	14,882,374,536	14,157,246,337
230468	ATLANTIC MEMBERSHIP	2	102,451,829	114,050,728	112,938,636	113,401,759	114,701,915
230469	BARNARDSVILLE TEL CO	2	3,881,916	4,276,238	4,553,471	4,197,636	4,275,383
230470	CAROLINA TEL & TEL	1	3,769,332,850	3,980,607,151	4,038,133,704	3,796,482,634	3,670,946,768
230471	CENTEL OF NC	2	676,146,034	732,049,645	737,052,273	699,166,356	680,536,537
230473	CITIZENS TEL CC	2	60,134,388	68,211,657	70,032,026	63,520,406	66,268,784
230474	CONCORD TEL CO	2	315,636,925	324,196,078	315,886,991	299,609,725	303,583,153
230476	ALLTEL CAROLINA-NO	2	754,390,547	736,750,539	783,435,333	770,481,323	756,275,411
230478	ELLERBE TEL CO	AS	6,238,943	6,450,719	6,121,875	6,436,974	6,937,234
230479	VERIZON SOUTH - NC	1	869,818,546	931,883,751	913,977,372	839,994,377	757,826,852
230483	LEXCOM TELEPHONE CO.	2	80,453,572	83,040,943	73,475,946	68,515,777	70,402,299
230485	MEBTEL, INC.	AS	33,107,601	36,995,226	39,949,124	37,297,396	35,313,743
230491	N.ST. dba N. ST.COMM	AS	324,702,413	348,984,582	341,285,936	328,182,783	332,667,069
230494	PINEVILLE TEL CO	AS	6,864,446	6,430,110	7,512,416	6,856,613	6,513,949
230495	RANDOLPH TEL CO	AS	10,171,445	11,535,538	11,093,726	10,819,601	9,660,891
230496	RANDOLPH MEMBERSHIP	AS	16,252,396	18,503,638	18,286,544	16,566,082	16,005,474
230497	PIEDMONT MEMBERSHIP	AS	5,451,073	6,405,265	6,966,394	7,150,376	7,091,351
230498	SALUDA MOUNTAIN TEL	2	7,792,670	8,210,256	8,261,673	7,767,089	8,458,031
230500	SERVICE TEL CO	AS	17,531,142	19,598,965	9,274,636	3,291,280	3,453,855
230501	SKYLINE MEMBERSHIP	AS	84,540,822	90,904,207	94,194,399	91,051,480	103,159,474
230502	STAR MEMBERSHIP CORP	2	44,571,599	51,633,855	56,012,946	58,614,535	63,982,098
230503	SURRY MEMBERSHIP	AS	30,503,097	31,952,379	34,731,143	35,168,518	39,715,701
230505	TRI COUNTY TEL MEMBR	AS	6,508,543	6,564,632	5,921,169	7,267,188	6,894,088
230509	VERIZON S-NC(CONTEL)	1	411,999,672	450,594,997	454,881,574	465,219,297	463,373,973
230510	WILKES MEMBERSHIP	2	20,270,996	21,904,434	24,900,599	26,689,457	30,288,286
230511	YADKIN VALLEY TEL	AS	59,445,298	67,664,069	68,159,658	68,103,885	69,941,747
235193	SOUTHERN BELL - NC	1	8,245,921,722	8,398,688,384	7,744,507,598	7,050,521,989	6,528,972,271
	NORTH DAKOTA Total		1,366,663,712	1,395,463,723	1,225,404,398	1,163,810,292	1,045,468,781
381131	CITIZENS TELECOM ND	2	N/A	2,777,672	58,751,301	58,377,247	9,705,970
381447	NORTH DAKOTA TEL CO	2	65,750,096	63,511,408	54,458,962	54,657,514	50,995,732
381509	WOLVERTON TEL CO	AS	891,618	850,900	893,655	820,057	769,057
381601	ABSARAKA COOP TEL CO	AS	88,830	101,404	104,478	134,243	107,644
381604	BEK COMM. COOP.	2	19,822,447	23,991,986	19,548,620	18,839,641	19,643,519
381607	CONSOLIDATED TELCOM	2	32,762,175	35,222,390	31,908,288	30,562,083	28,185,644
381610	DAKOTA CENTRAL COOP	2	16,830,827	17,469,121	15,348,138	15,450,900	14,257,819
381611	DICKEY RURAL COOP	2	29,407,045	33,907,514	29,695,818	31,494,517	37,027,506
381614	POLAR TELECOMM.	AS	4,347,528	4,219,849	3,771,306	4,473,063	8,383,241
381615	GRIGGS COUNTY TEL CC	AS	6,689,532	6,677,536	7,205,657	6,963,769	6,647,944
381616	INTER-COMMUNITY TEL	2	9,037,009	10,146,412	7,899,220	8,222,124	7,606,646
381617	MIDSTATE TEL CO	2	7,327,131	7,857,337	6,508,699	5,710,588	5,949,068
381622	MOORE & LIBERTY TEL	AS	3,194,948	3,097,777	3,166,898	3,141,297	2,954,762
381623	NOONAN FARMERS TEL	AS	895,327	1,869,633	2,431,844	2,685,329	668,973
381625	NORTHWEST COMM COOP	AS	18,490,693	19,225,682	14,653,950	15,399,834	14,351,902
381630	POLAR COMM MUT AID	2	24,819,778	22,681,559	23,758,314	24,337,637	23,662,139
381631	RED RIVER RURAL TEL	AS	10,828,957	10,944,632	11,432,868	11,386,585	14,302,234
381632	RESERVATION TEL COOP	2	24,652,345	25,596,867	22,877,768	22,714,401	24,288,905
381636	UNITED TEL MUTUAL	2	39,159,913	38,191,093	39,944,147	34,061,520	31,506,270
381637	W. RIVER TELECOM.	2	49,755,577	52,355,714	50,954,354	47,955,577	47,776,292
381638	MIDSTATE COMM.	AS	4,899,698	4,853,731	4,476,900	4,063,858	4,291,230
382247	NEMONT TEL COOP - ND	2	974,776	1,019,963	998,573	978,245	24,722,332
383303	SRT COMMUNICATIONS	AS	142,567,836	155,595,129	144,251,200	142,867,169	133,720,346
385144	QWEST CORP - ND	1	853,469,626	853,298,414	670,363,440	618,513,094	533,943,606

Table 8.4
Total Interstate Access Minutes by Study Area
(in Thousands)

Study Area ID Code	Study Area Name	Type	1999	2000	2001	2002	2003
	NORTHERN MARIANA ISLANDS Total		71,634,483	88,723,525	100,092,852	101,465,390	76,562,894
653700	MICRONESIAN TELECOMM	2	71,634,483	88,723,525	100,092,852	101,465,390	76,562,894
	OHIO Total		17,577,272,745	18,135,728,578	17,767,362,690	16,479,149,031	14,617,574,027
300585	ARCADIA TEL CO	AS	1,634,494	1,660,687	1,429,000	1,324,669	1,332,894
300586	THE ARTHUR MUTUAL	AS	3,307,856	3,751,522	4,048,916	3,707,041	4,022,954
300588	AYERSVILLE TEL CO	AS	2,939,425	3,161,958	2,658,008	3,196,108	3,043,073
300589	BASCOM MUTUAL TEL CO	AS	1,012,408	1,415,932	1,116,461	1,566,644	1,508,376
300590	BENTON RIDGE TEL CO	AS	2,752,685	3,029,118	3,368,383	2,731,389	1,731,307
300591	BUCKLAND TEL. CO.	AS	1,800,468	2,137,885	2,138,764	2,123,312	2,414,773
300594	THE CHAMPAIGN TEL CO	AS	20,744,588	20,174,466	21,219,363	20,515,383	20,514,143
300597	THE CHILLICOTHE TEL	2	68,420,219	80,906,558	82,626,666	87,697,327	79,227,054
300598	MCCLURE TEL CO	2	2,223,396	2,226,689	2,244,933	2,009,825	1,453,715
300604	COLUMBUS GROVE TEL	AS	3,864,316	4,488,074	4,268,033	4,545,336	3,611,852
300606	CONNEAUT TEL CO	2	17,979,090	22,158,527	22,389,678	21,295,208	21,064,647
300607	CONTINENTAL OF OHIO	2	4,332,624	4,604,652	4,560,103	4,070,451	3,829,991
300609	DOYLESTOWN TEL CO	AS	10,144,998	10,207,268	9,354,962	8,564,256	9,005,024
300612	FARMERS MUTUAL TEL	2	967,593	943,717	942,955	1,208,624	946,878
300613	LITTLE MIAMI COMM.	2	5,739,874	5,600,599	5,196,454	5,314,360	5,080,841
300614	FORT JENNINGS TEL CO	AS	1,877,780	1,997,294	1,998,727	1,993,502	1,343,726
300615	VERIZON NORTH - OH	1	2,240,601,165	2,374,751,967	2,389,624,051	2,327,977,902	2,225,533,877
300618	GERMANTOWN INDEPEND	AS	8,904,980	8,896,646	9,283,366	9,008,400	9,099,534
300619	GLANDORF TEL CO	AS	1,716,576	1,940,798	1,979,648	1,672,060	1,524,261
300625	KALIDA TEL CO	AS	2,759,518	3,221,080	3,403,898	4,177,802	3,177,770
300630	CENTURYTEL-OHIO	2	219,230,166	231,651,832	228,411,789	231,764,183	107,780,283
300630	CENTURYTEL OF OHIO	2	N/A	N/A	N/A	N/A	107,547,203
300633	MIDDLE POINT HOME	AS	1,934,434	2,055,919	2,028,471	1,826,811	1,724,389
300634	MINFORD TEL CO	AS	6,642,348	8,222,400	8,091,181	8,684,827	9,341,088
300639	THE NEW KNOXVILLE	AS	3,639,442	3,829,205	3,274,496	2,835,618	2,403,924
300644	THE NOVA TEL CO	2	3,774,891	4,354,136	4,071,210	3,897,260	3,462,803
300645	OAKWOOD TEL CO	AS	2,322,873	2,438,227	2,259,665	3,232,731	3,186,834
300649	ORWELL TEL CO	2	15,507,287	17,544,927	18,012,517	17,071,430	16,795,016
300650	OTTOVILLE MUTUAL	AS	2,329,865	2,415,646	2,428,540	2,405,477	2,365,262
300651	PATTERSONVILLE TEL	AS	787,575	982,285	959,189	1,007,365	1,116,728
300654	RIDGEVILLE TEL CO	AS	1,964,131	2,190,971	2,448,399	2,447,228	2,853,370
300656	SHERWOOD MUTUAL TEL	AS	3,236,175	3,676,138	3,154,929	3,115,291	2,618,793
300658	SYCAMORE TEL CO	2	5,186,918	5,659,221	4,977,158	4,584,559	3,451,596
300659	TELEPHONE SERVICE	AS	27,904,303	29,828,165	23,048,662	22,044,174	21,083,603
300661	UTC OF OHIO	1	1,488,209,559	1,652,733,759	1,643,170,966	1,583,957,647	1,551,343,935
300662	VANLUE TEL CO	AS	1,615,119	1,544,479	1,359,418	1,177,046	1,021,077
300663	VAUGHNSVILLE TEL CO	AS	805,462	941,337	955,138	891,904	748,722
300664	WABASH MUTUAL TEL CO	AS	1,778,741	1,979,231	2,084,780	2,074,504	1,895,378
300665	ALLTEL OHIO INC	2	339,924,334	323,551,408	322,000,902	303,985,777	295,855,740
300666	WESTERN RESERVE TEL	2	569,641,722	567,850,096	576,982,165	565,387,720	583,169,973
300682	FRONTIER - MI - OH	2	2,287,712	2,418,377	2,325,430	2,547,577	2,585,095
305062	CINCINNATI BELL -OH	1	1,979,440,708	1,913,392,411	1,853,657,308	1,765,042,885	1,736,288,870
305150	OHIO BELL TEL. CO	1	10,495,384,927	10,799,192,971	10,487,808,008	9,434,467,418	7,759,467,655
	OKLAHOMA Total		6,150,742,523	6,375,780,702	6,074,350,564	5,551,928,181	5,313,123,549
431165	VALOR-OK	2	395,057,516	416,309,688	381,034,035	348,164,875	311,865,366
431704	LAVACA TEL CO-OK	AS	4,080,071	4,329,967	4,669,158	5,181,943	4,695,165
431788	KANOKLA TEL ASSN-OK	2	4,243,838	3,820,535	3,649,560	3,019,343	3,639,209
431831	S. CENTRAL TEL - OK	2	23,318,466	49,294,051	21,968,571	1,098,903	8,985,688
431965	ALLTEL OKLAHOMA INC	2	39,622,096	39,901,921	41,334,023	39,917,709	40,277,514
431966	ATLAS TEL CO	2	8,145,964	7,808,382	7,474,872	7,219,102	6,352,320
431968	BEGGS TEL CO	AS	3,624,176	3,536,604	3,746,712	3,925,704	4,138,628
431969	BIXBY TEL CO	2	24,846,223	26,331,273	27,762,167	27,437,377	26,643,902
431974	CANADIAN VALLEY TEL	2	3,144,158	2,964,010	3,661,939	4,825,941	4,311,532
431976	CARNEGIE TEL CO INC	2	4,051,888	4,137,513	3,726,760	3,796,827	4,233,265
431977	CENTRAL OKLAHOMA TEL	2	5,492,926	7,096,685	7,698,580	9,267,672	7,842,767
431979	CHEROKEE TEL CO	2	19,456,338	20,376,580	20,159,854	20,740,600	20,615,955
431980	CHICKASAW TEL CO	2	29,540,711	33,397,584	42,345,879	42,984,145	28,467,772
431981	CHOUTEAU TEL CO	2	9,373,500	10,367,275	10,104,823	9,790,035	9,855,870
431982	CIMARRON TEL CO	2	17,623,204	17,603,952	18,763,022	17,494,596	16,314,353
431984	OKLAHOMA COMM SYSTEM	2	41,257,916	37,701,645	38,688,809	36,468,018	38,074,792
431985	CROSS TEL CO	2	24,352,401	27,102,900	27,815,381	29,056,549	30,377,860
431988	DOBSON TEL CO	2	15,029,972	17,829,059	18,925,643	19,479,832	22,812,991
431994	GRAND TEL CO INC	2	9,988,648	10,372,179	11,289,195	11,107,180	11,302,827
431995	HINTON TEL CO	2	8,518,120	9,735,670	7,599,477	8,526,582	7,574,254
432006	MCLOUD TEL CO	2	18,485,186	19,066,346	19,235,329	17,960,021	18,122,765
432008	MEDICINE PARK TEL CO	2	2,304,479	2,735,431	2,852,407	2,681,172	2,984,854
432010	MID-AMERICA TEL INC	2	4,004,273	3,566,495	3,373,141	2,997,238	4,224,342
432011	OKLAHOMA ALLTEL, INC	2	59,299,897	63,711,943	64,346,333	63,359,558	65,268,986
432013	OKLAHOMA TEL & TEL	2	5,290,791	6,259,997	6,675,042	7,012,640	6,787,062
432014	OKLAHOMA WESTERN TEL	2	8,768,164	11,121,509	11,872,675	11,527,452	13,781,849
432016	PANHANDLE TEL COOP	2	88,417,156	97,103,775	88,108,772	82,507,308	80,553,996
432017	PINE TELEPHONE CO	2	19,862,961	22,470,334	27,333,851	28,149,065	26,647,112
432018	PIONEER TEL COOP INC	2	138,306,831	145,545,692	151,753,687	151,954,674	138,074,963
432020	POTTAWATOMIE TEL CO	2	5,283,791	5,613,245	5,965,002	6,026,611	6,029,472
432022	SALINA-SPAVINAW TEL	2	21,025,939	23,634,912	23,115,116	23,288,832	24,706,270
432023	SHIDLER TEL CO	2	1,873,562	1,751,042	1,863,830	2,555,912	2,339,413
432025	SW OKLAHOMA TEL CO	2	2,766,066	2,380,432	2,183,760	2,099,857	2,197,565
432029	TERRAL TEL CO	2	964,150	1,001,312	994,720	957,107	1,091,166
432030	TOTAH TELEPHONE CO	2	10,489,307	7,174,504	6,305,959	9,569,962	7,334,696
432032	VALLIANT TEL CO	2	8,128,907	8,145,386	8,822,586	8,251,125	8,554,924
432034	WYANDOTTE TEL CO	2	3,258,210	3,122,610	3,133,507	2,918,831	3,114,264
432141	SANTA ROSA TEL COOP	AS	2,516,584	2,473,629	2,455,958	2,277,360	2,413,997
435215	SOUTHWESTERN BELL-OK	1	5,058,928,137	5,198,884,635	4,941,540,429	4,476,330,523	4,290,513,823

Table 8.4
Total Interstate Access Minutes by Study Area
(in Thousands)

Study Area ID Code	Study Area Name	Type	1999	2000	2001	2002	2003
	OREGON Total		7,361,073,205	7,507,550,493	7,271,556,868	6,525,512,602	5,885,979,046
532226	MIDVALE TEL EXCH -OR	2	1,563,651	1,110,382	879,335	981,860	1,108,266
532359	BEAVER CREEK COOP	2	11,633,553	11,643,464	11,132,867	10,994,663	11,243,319
532361	CENTURYTEL-EA OREGON	2	216,127,252	210,035,743	213,623,616	221,465,440	221,486,314
532362	CANBY TEL ASSN	2	30,247,069	33,124,146	33,805,407	32,130,806	30,382,995
532363	CLEAR CREEK MUTUAL	2	10,450,491	10,600,925	10,121,978	9,456,098	9,249,455
532364	COLTON TEL CO	2	3,455,539	3,123,905	3,277,041	3,165,980	3,091,174
532369	EAGLE TEL SYSTEMS	2	1,250,654	1,314,735	1,530,079	1,520,089	1,649,425
532371	CASCADE UTIL INC	2	24,918,162	23,858,441	23,612,700	27,051,710	25,859,329
532373	GERVAIS TELEPHONE CO	2	3,239,990	3,086,068	2,956,797	3,320,428	2,210,061
532375	ROOME TELECOMM INC	2	2,632,787	2,611,830	2,607,743	2,586,871	3,056,129
532376	HELIX TEL CO	2	1,087,662	1,147,347	1,336,524	1,137,280	985,699
532377	HOME TELEPHONE CO	2	1,730,119	1,501,754	1,539,924	1,571,356	1,470,903
532378	TRANS-CASCADES TEL	2	719,134	636,503	678,427	896,879	922,952
532383	MOLALLA TEL CO	2	16,009,796	17,666,344	18,763,908	16,137,504	15,836,218
532384	MONITOR COOP TEL	2	1,876,496	1,941,177	2,037,944	2,053,737	1,757,802
532385	MONROE TELEPHONE CO.	2	2,719,245	2,939,058	3,053,050	3,191,636	2,876,317
532386	MT. ANGEL TEL CO	AS	4,814,485	4,911,677	5,024,451	5,229,249	4,896,563
532387	NEHALEM TEL & TEL	2	6,148,874	6,262,513	6,819,594	6,912,644	7,264,750
532388	NORTH STATE TEL CO.	2	1,758,322	1,999,497	2,067,112	2,265,761	2,327,883
532389	OREGON TEL CORP	2	9,907,347	6,509,482	6,769,034	6,992,910	7,148,162
532390	OREGON-IDAHO UTIL	2	3,876,546	3,992,269	4,415,620	4,424,188	4,196,709
532391	PEOPLES TEL CO. - OR	AS	3,706,350	3,919,558	3,901,304	3,740,019	3,848,377
532392	PINE TEL SYSTEM INC.	2	3,158,466	3,324,234	3,435,862	3,647,529	3,912,220
532393	PIONEER TEL COOP	2	43,644,875	42,452,099	43,871,008	46,639,177	46,988,624
532396	ST PAUL COOP ASSN	AS	1,793,648	1,768,784	1,677,924	1,692,441	1,449,935
532397	SCIO MUTUAL TEL ASSN	2	5,182,560	5,481,474	5,735,018	5,587,741	5,907,158
532399	STAYTON COOP TEL CC	AS	18,380,668	19,153,885	19,708,273	19,462,508	24,483,882
532400	UTC OF THE NW - OR	2	210,971,236	231,685,734	228,516,101	222,080,125	214,153,056
532404	ASOTIN TEL - OR	2	436,218	515,345	515,794	553,222	617,642
532416	VERIZON N WEST - OR	1	1,739,260,865	1,826,286,839	1,812,031,655	1,605,485,824	1,424,040,890
532456	MALHEUR HOME TEL CO	2	64,605,344	68,685,441	68,508,846	63,440,668	58,519,456
533401	CITIZENS-OREGON	2	47,235,191	47,640,125	48,464,000	47,805,905	47,691,562
535163	QWEST CORP - OR	1	4,866,530,610	4,906,619,715	4,679,137,932	4,141,890,354	3,695,345,819
	PENNSYLVANIA Total		22,880,982,048	23,056,883,108	21,567,002,605	19,614,893,874	18,190,789,116
170145	THE BENTLEYVILLE TEL	AS	9,475,700	7,606,742	7,052,501	7,042,978	6,969,345
170149	FRONTIER-BREEZEWOOD	2	16,726,369	17,068,170	16,054,204	15,929,812	16,457,106
170151	BUFFALO VALLEY TEL	AS	59,033,408	57,725,763	58,545,386	55,363,003	61,070,954
170152	FRONTIER-CANTON	2	9,272,897	9,348,084	8,863,029	9,386,599	10,446,554
170156	CITIZENS - KECKSBURG	AS	11,133,188	12,264,669	12,419,001	11,698,293	12,118,557
170161	COMMONWEALTH TEL CO	AS	567,449,234	616,071,864	663,518,043	643,389,293	653,113,899
170162	THE CONESTOGA TEL	AS	124,948,965	135,087,997	131,322,061	124,868,394	130,342,504
170165	DENVER & EPHRATA	AS	136,934,351	148,778,911	128,597,644	121,239,178	113,278,503
170168	FRONTIER-PA	2	73,911,719	74,012,016	72,912,456	73,372,863	67,909,129
170169	VERIZON NORTH - PA	1	1,433,367,442	1,508,254,147	1,477,352,446	1,413,130,818	1,305,164,800
170170	VERIZON N-PA(CONTEL)	1	190,227,441	190,548,235	187,575,763	169,186,640	156,723,044
170171	HICKORY TEL CO	AS	3,214,534	3,831,360	4,063,942	3,498,520	4,514,080
170175	IRONTON TEL CC	AS	14,092,734	15,213,757	14,754,001	36,332,349	28,989,861
170176	ALLTEL PENNSYLVANIA	2	538,643,759	537,477,018	537,160,020	534,317,791	540,717,197
170177	LACKAWAXEN TELECOM	2	12,618,932	13,007,895	13,585,323	13,139,440	14,223,861
170178	FRONTIER-LAKEWOOD	2	3,459,004	3,585,151	3,394,871	3,261,762	3,549,136
170179	LAUREL HIGHLAND TEL	AS	8,801,998	6,708,274	6,514,243	6,492,036	6,761,780
170183	MAHANOY & MAHANTANGO	2	6,369,590	5,633,355	5,395,669	5,061,753	4,997,178
170185	MARIANNA - SCENERY	2	8,643,496	9,411,749	8,546,824	9,288,356	8,082,168
170189	ARMSTRONG TEL CO-PA	2	4,284,652	5,107,535	6,110,454	6,072,386	5,604,860
170191	NORTH EASTERN PA TEL	AS	33,613,978	33,779,153	34,668,698	36,160,707	36,010,678
170192	NORTH PENN TEL CO	2	25,435,956	20,068,110	19,573,270	21,396,701	23,778,176
170193	NORTH PITTSBURGH TEL	AS	238,759,655	273,281,754	270,687,258	265,479,499	248,169,562
170194	FRONTIER-OSWAYO RIVR	2	7,479,772	8,383,133	7,985,948	8,429,173	9,701,928
170195	ARMSTRONG TEL NORTH	AS	1,439,128	1,522,645	1,628,663	1,590,448	1,527,809
170196	PALMERTON TEL CO	AS	36,493,940	30,999,422	32,319,914	32,060,634	36,782,842
170197	PENNSYLVANIA TEL CO	AS	2,220,417	2,552,385	2,654,004	2,771,770	3,146,202
170200	PYMATUNING IND TEL	AS	6,763,874	6,637,562	6,385,533	6,029,910	5,741,463
170201	VERIZON N-PA(QUAKER)	1	146,845,298	157,260,030	163,387,826	165,891,621	167,059,921
170204	SOUTH CANAAN TEL CO	AS	7,581,374	6,009,330	6,576,998	6,841,886	6,691,180
170206	SUGAR VALLEY TEL CO	2	2,438,275	2,358,762	2,127,166	1,961,388	2,024,613
170209	UTC OF PENNSYLVANNIA	1	962,890,685	1,063,426,862	1,064,307,902	1,002,566,308	1,026,654,715
170210	VENUS TEL CORP	AS	3,784,013	5,205,202	5,759,817	5,955,814	6,413,125
170215	YUKON - WALTZ TEL CO	AS	2,818,446	2,804,479	2,563,382	2,310,878	2,309,179
170277	WEST SIDE TEL CO-PA	AS	134,526	198,375	202,581	165,357	166,188
175000	VERIZON PENNSYLVANIA	1	18,169,673,298	18,065,653,212	16,582,435,764	14,793,209,516	13,463,577,019
	PUERTO RICO Total		2,510,274,896	2,546,735,802	2,312,440,681	2,173,250,840	2,547,149,087
633200	P R T C - CENTRAL	1	314,587,328	319,296,748	286,135,140	255,942,610	279,106,087
633201	PUERTO RICO TEL CO	1	2,195,687,568	2,227,439,054	2,026,305,541	1,917,308,230	2,268,043,000
	RHODE ISLAND Total		2,499,111,941	2,530,131,957	2,242,129,819	1,860,569,771	1,551,399,149
585114	VERIZON RHODE ISLAND	1	2,499,111,941	2,530,131,957	2,242,129,819	1,860,569,771	1,551,399,149
	SOUTH CAROLINA Total		7,945,781,440	8,167,335,480	7,696,729,128	7,193,972,529	6,963,105,124
240479	VERIZON SOUTH - SC	1	724,866,502	732,712,287	689,941,044	633,152,227	607,094,785
240506	UTC OF THE CAROLINAS	2	339,248,963	366,172,544	363,203,234	342,715,008	337,677,483
240512	BLUFFTON TEL. CO.	2	51,291,350	63,547,009	71,177,464	73,591,357	78,966,629
240515	CHESNEE TEL CO	AS	11,843,293	13,455,970	13,907,045	13,568,166	11,243,681
240516	CHESTER TEL CO - SC	AS	49,133,286	52,304,699	54,340,607	51,241,502	51,547,501
240517	ALLTEL SO CAROLINA	2	158,126,344	167,550,686	167,037,258	159,586,207	171,966,527
240520	FARMERS TEL COOP	2	192,489,699	218,190,529	234,430,566	210,718,075	206,187,993
240521	FORT MILL TEL CC	2	99,525,652	112,253,113	114,069,374	111,734,009	117,479,655
240523	HARGRAY TEL CO	2	219,103,729	236,913,454	236,842,588	229,901,452	216,841,733
240526	VERIZON S-SC(CONTEL)	1	101,118,600	104,807,470	107,711,844	99,835,598	96,500,000

Table 8.4
Total Interstate Access Minutes by Study Area
(in Thousands)

Study Area ID Code	Study Area Name	Type	1999	2000	2001	2002	2003
	SOUTH CAROLINA (CONT.)						
240527	HOME TEL CO	2	52,759,636	54,515,458	44,245,344	37,816,663	49,860,111
240528	HORRY TEL COOP	2	280,017,559	292,864,634	285,905,022	315,115,862	314,580,611
240531	LANCASTER TEL CO	2	71,927,438	80,676,206	81,480,978	78,339,720	83,279,191
240532	LOCKHART TEL CO INC	AS	941,306	692,650	825,143	824,748	868,776
240533	MCCLELLANVILLE TEL	2	4,975,732	5,534,584	5,625,445	5,811,623	6,037,650
240535	NORWAY TEL CO	AS	1,818,771	1,980,105	1,978,611	1,850,820	1,910,903
240536	PALMETTO RURAL COOP	AS	44,256,070	46,932,873	49,475,351	43,955,861	39,087,642
240538	PIEDMONT RURAL COOP	2	31,720,158	36,258,549	37,131,839	36,388,560	38,980,284
240539	PBT TELECOM, INC.	2	37,034,048	43,861,114	42,270,471	45,728,971	42,696,921
240541	RIDGEWAY TEL CO	AS	4,756,362	5,769,803	5,955,942	5,793,060	6,354,695
240542	ROCK HILL TEL CO	2	209,266,465	229,088,536	232,993,477	217,383,755	222,501,938
240544	ST STEPHEN TEL CO	2	29,230,920	30,781,189	19,649,777	16,329,621	17,189,376
240546	SANDHILL TEL COOP	AS	42,848,124	46,632,743	48,433,677	49,318,764	56,833,883
240550	WEST CAROLINA RURAL	2	30,314,301	33,419,906	33,584,506	32,857,410	34,781,824
240551	WILLISTON TEL CO	2	12,435,034	12,914,454	13,103,405	12,569,708	13,535,298
245194	SOUTHERN BELL -SC	1	5,144,732,098	5,177,504,915	4,741,409,116	4,367,843,782	4,139,100,034
	SOUTH DAKOTA Total		1,591,113,939	1,564,541,605	1,384,201,156	1,285,709,131	1,173,187,558
391640	ARMOUR INDEPENDENT	AS	4,806,965	3,858,502	4,204,363	4,362,008	4,099,034
391642	ALLIANCE-BALTIC	AS	9,572,485	9,948,225	9,859,078	9,972,851	10,202,084
391647	CHEYENNE RIVER SIOUX	2	10,105,397	11,533,611	11,777,788	11,806,588	10,506,773
391649	BERESFORD MUNICIPAL	AS	4,255,470	3,874,061	4,131,461	4,256,178	3,866,038
391650	CITY OF BROOKINGS	AS	50,070,996	44,779,025	38,913,737	38,223,368	45,354,984
391652	PRAIRIEWAVE COMM TEL	2	17,085,639	17,194,464	19,226,278	20,846,462	21,172,695
391653	CITY OF FAITH MUNIC	AS	1,318,813	1,233,575	1,037,608	982,728	958,035
391654	INTERSTATE TELECOMM	AS	39,987,305	40,123,525	39,358,933	38,467,387	43,062,218
391657	ALLIANCE-SPLITROCK	AS	20,121,642	19,988,324	21,107,902	21,509,747	21,441,884
391659	GOLDEN WEST TELECOMM	2	46,889,900	48,850,170	51,268,302	54,618,169	54,713,217
391660	MT RUSHMORE TEL	AS	22,045,966	21,186,161	21,362,348	21,845,533	21,750,988
391664	JAMES VALLEY COOP	AS	10,818,517	11,118,174	10,766,958	11,378,183	11,049,780
391666	JEFFERSON TEL CO -SD	2	3,201,399	2,888,142	2,559,876	2,566,557	2,549,469
391667	KADOKA TELEPHONE CO	2	1,608,977	1,460,317	1,528,071	1,503,760	1,551,824
391668	KENNEBEC TEL CO	2	2,599,262	1,837,713	2,013,676	1,953,485	1,692,148
391669	MCCOOK COOP TEL CO	AS	6,171,325	6,133,406	6,280,315	5,792,734	6,334,287
391670	MIDSTATE COMM., INC.	2	12,676,478	12,613,724	12,102,418	12,512,821	12,338,874
391671	WEST RIVER(MOBRIDGE)	AS	11,229,343	10,599,183	9,435,078	9,182,549	9,118,390
391674	ROBERTS COUNTY COOP	AS	6,238,359	5,622,570	6,599,939	6,624,677	6,350,776
391676	SANTEL COMM. COOP	2	15,974,222	16,103,113	15,581,272	16,157,807	14,034,985
391677	SIOUX VALLEY TEL. CO	AS	17,028,423	16,908,303	16,764,666	17,396,850	16,101,984
391679	STOCKHOLM-STRANDBURG	2	2,173,768	2,226,224	2,124,321	2,152,075	2,042,557
391680	VENTURE COMM. COOP	2	30,689,272	33,002,613	34,746,386	36,989,786	38,928,890
391682	TRI-COUNTY TELCOM	AS	1,519,184	1,592,957	1,718,185	1,687,001	1,172,297
391684	UNION TEL CO.	AS	4,451,384	4,220,570	4,702,938	4,481,836	3,931,273
391685	VALLEY TELECOMM.	2	10,446,094	10,656,426	10,283,182	10,241,013	11,082,127
391686	VIVIAN TELEPHONE CO	2	57,024,184	59,076,454	58,530,631	60,864,875	64,190,307
391688	WESTERN TEL CO.	AS	3,115,884	2,402,790	2,807,075	3,055,965	2,492,807
391689	WEST RIVER COOP	2	15,929,255	16,727,806	16,995,707	17,440,766	15,628,659
395145	QWEST CORP - SD	1	1,151,958,031	1,126,781,477	946,412,664	836,835,372	715,468,174
	TENNESSEE Total		10,532,366,697	10,527,429,508	9,848,691,759	8,985,578,473	8,489,977,482
290280	ARDMORE TEL CO	2	26,423,201	29,034,531	30,043,943	31,038,516	29,850,988
290552	CENTURYTEL-ADAMSVILL	2	22,558,685	23,732,755	23,540,813	23,873,313	23,471,515
290553	BEN LOMAND RURAL	AS	72,265,534	77,688,755	78,075,345	78,941,160	79,615,009
290554	BLEDSOE TEL COOP	AS	23,334,721	27,981,843	27,298,437	28,041,699	28,289,718
290557	CENTURY-CLAIBORNE	2	23,619,575	26,590,003	27,815,919	30,423,667	31,636,270
290559	CONCORD TEL EXCHANGE	AS	106,903,164	110,471,439	111,430,516	104,863,054	99,025,979
290561	CROCKETT TEL CO	2	10,419,693	11,920,411	9,896,580	8,516,837	8,775,514
290562	DEKALB TEL COOP	2	47,326,914	50,142,702	56,022,280	57,914,686	55,138,830
290565	HIGHLAND TEL COOP-TN	AS	46,715,967	46,622,695	50,167,336	51,237,770	56,098,402
290566	HUMPHREY'S COUNTY	2	4,726,139	5,195,113	4,869,005	4,267,714	4,141,152
290567	UNITED INTER-MT-TN	1	702,166,301	727,687,578	739,317,952	682,124,363	647,873,672
290570	LORETTO TEL CC	AS	13,191,327	13,510,496	13,907,803	14,372,786	17,388,672
290571	MILLINGTON TEL CC	2	72,821,582	77,055,475	79,954,474	72,845,078	73,221,118
290573	NORTH CENTRAL COOP	2	40,756,357	45,427,471	50,545,631	53,287,777	59,567,550
290574	CENTURYTEL-OOLTEWAH	2	37,520,133	39,138,994	37,631,960	35,779,504	34,367,655
290575	TENNESSEE TEL CO	2	189,499,349	193,053,881	180,506,246	174,549,592	165,211,079
290576	PEOPLES TEL CO	2	12,499,428	13,218,664	12,228,786	12,002,180	12,452,096
290578	TELLICO TEL CO	2	19,681,408	19,638,014	20,288,846	19,618,041	21,741,369
290579	TWIN LAKES TEL COOP	2	84,372,443	86,657,990	91,221,125	96,038,106	98,912,987
290580	CITIZENS-VOLUNTEER	2	82,448,360	83,827,122	80,459,680	80,305,992	78,073,596
290581	UTC OF TN	2	33,131,027	41,686,725	42,008,428	44,797,045	45,432,573
290583	WEST TENNESSEE TEL	AS	10,679,007	10,937,901	9,735,798	9,377,370	9,380,084
290584	YORKVILLE TEL COOP	AS	5,645,951	7,157,065	6,637,668	7,661,825	7,236,342
294336	CUC DBA CITIZENS-TN	2	238,172,788	229,210,660	221,556,906	216,339,183	214,968,743
295185	SO CENTRAL BELL - TN	1	8,605,487,643	8,529,841,225	7,843,530,282	7,047,361,215	6,588,106,569
	TEXAS Total		33,147,308,404	34,248,137,383	31,125,641,318	27,995,210,472	26,176,792,188
440425	CAMERON TEL CO TEXAS	2	2,631,061	2,523,531	2,289,553	2,086,423	1,855,675
441163	VALOR-TX	2	N/A	184,267,715	728,966,992	694,739,763	670,674,945
442038	BLOSSOM TEL CO	AS	2,471,319	2,377,557	2,645,910	2,932,629	7,057,450
442039	BIG BEND TEL CO INC	2	13,140,336	15,380,555	16,325,679	15,754,868	14,304,639
442040	BRAZORIA TEL CO	2	11,212,456	11,031,800	14,258,929	13,660,075	11,418,003
442041	BRAZOS TEL COOP INC	2	12,693,795	10,858,353	10,847,087	9,451,648	8,756,161
442043	NORTH TEXAS TEL. CO.	AS	1,721,681	1,858,565	1,613,100	1,691,679	1,588,156
442046	CAP ROCK TEL COOP	2	8,385,669	10,800,294	10,215,297	8,522,397	8,781,379
442052	CENTRAL TEXAS CO-OP	2	9,972,269	13,199,062	12,923,211	12,123,177	11,446,265
442057	COLEMAN COUNTY CO-OP	2	3,242,450	3,742,562	3,907,951	4,036,807	4,112,152
442059	COLORADO VALLEY TEL	2	9,993,796	11,293,675	11,551,218	10,619,763	10,522,583
442060	COMANCHE COUNTY TEL	2	13,140,804	14,783,106	14,164,915	14,538,910	12,002,674
442061	COMMUNITY TEL CC	2	2,835,685	2,911,085	3,055,408	2,754,901	2,147,484
442065	CUMBY TEL COOP INC	2	1,775,421	1,906,003	2,220,045	2,397,934	2,287,352

Table 8.4
Total Interstate Access Minutes by Study Area
(in Thousands)

Study Area ID Code	Study Area Name	Type	1999	2000	2001	2002	2003
	TEXAS (CONT.)						
442066	DELL TEL. CO-OP - TX	2	2,093,933	2,227,841	1,911,499	2,007,658	2,176,710
442068	EASTEX TEL COOP INC	2	60,833,959	65,789,192	65,593,039	64,086,209	64,095,618
442069	ELECTRA TELEPHONE CO	2	5,630,425	4,163,828	3,731,866	3,021,800	3,033,503
442070	ETEX TEL COOP INC	2	28,384,815	31,024,756	24,000,792	17,455,205	15,176,338
442071	FIVE AREA TEL CO-OP	2	17,170,593	18,559,043	18,424,862	17,948,540	16,875,668
442072	FORT BEND TEL CO	2	88,302,996	95,389,657	99,119,329	98,030,327	93,036,656
442073	BORDER TO BORDER	2	143,749	152,016	136,265	158,738	128,448
442076	GANADO TELEPHONE CO	2	5,158,890	6,079,202	6,346,653	6,142,751	4,923,424
442080	GTE SW VERIZON - TX	1	4,950,101,555	5,160,544,768	4,535,901,697	4,096,780,259	3,696,775,978
442083	GUADALUPE VALLEY TEL	2	93,877,185	99,590,829	101,554,890	96,577,910	90,469,941
442084	UTC OF TEXAS INC	2	304,419,316	359,417,862	344,229,634	333,759,819	349,329,285
442086	HILL COUNTRY CO-OP	2	31,447,373	32,894,846	33,655,724	33,622,109	34,749,167
442090	ALENCO COMMUNICATION	2	3,990,971	4,719,737	5,335,836	5,390,962	4,533,575
442091	ETS TEL. CO., INC.	2	4,358,438	8,623,229	12,989,902	16,024,093	17,705,088
442093	INDUSTRY TEL CO	2	4,085,728	3,544,654	3,248,540	4,210,616	3,159,079
442097	KERRVILLE TEL CO	2	52,336,775	56,901,581	56,022,976	66,129,464	85,758,685
442101	CENTURYTEL-LK DALLAS	2	34,667,329	40,527,661	40,341,066	36,340,091	35,640,324
442103	LA WARD TEL EXCHANGE	2	2,738,056	2,648,601	2,716,154	2,456,527	2,158,303
442104	LAKE LIVINGSTON TEL	2	2,219,589	2,417,239	2,381,420	2,381,756	2,069,452
442105	LIPAN TEL CO	2	2,450,535	2,580,408	2,739,725	2,519,424	2,443,837
442107	LIVINGSTON TEL CC	AS	17,625,836	18,773,853	19,547,017	17,521,432	18,253,942
442109	TXU COMMUNICATIONS	2	289,105,661	326,777,992	319,639,603	292,843,284	283,286,926
442112	MID-PLAINS RURAL TEL	2	7,440,145	7,823,269	7,229,937	7,087,045	6,198,553
442114	CENTEL OF TEXAS	2	755,329,371	841,058,606	780,922,694	720,332,988	665,944,680
442116	MUENSTER DBA NORTEX	2	8,143,466	9,406,570	10,278,061	11,033,959	10,747,399
442117	CENTURYTEL-PORT ARAN	2	11,643,061	11,902,537	9,603,358	9,368,504	9,092,936
442130	PEOPLES TEL COOP -TX	2	30,560,131	31,043,739	37,533,910	36,375,236	33,273,617
442131	POKA-LAMBRO TEL COOP	2	6,902,257	6,886,911	6,632,824	6,491,505	7,583,800
442134	RIVIERA TEL CO INC	2	3,618,634	2,830,462	2,274,897	2,204,297	1,961,584
442135	SOUTHWEST TEXAS TEL	2	7,113,803	7,863,186	7,768,481	7,674,505	7,667,942
442140	CENTURYTEL-SAN MARCO	2	93,323,799	87,078,897	83,279,026	81,545,537	63,340,159
442141	SANTA ROSA TEL COOP	2	4,339,870	4,632,343	4,681,338	4,196,701	7,436,530
442143	SOUTH PLAINS TEL	2	10,641,500	9,872,621	8,991,235	7,980,985	9,102,145
442147	SUGAR LAND TEL CO	2	175,367,598	215,785,100	252,492,749	239,084,379	212,813,053
442150	TATUM TEL CO	2	3,745,416	2,790,944	2,668,814	2,350,240	2,166,399
442151	TAYLOR TEL CO-OP INC	2	12,461,536	15,726,209	15,116,572	14,209,377	12,578,419
442153	TEXAS-ALL TEL, INC.	2	60,986,842	63,815,947	64,170,997	61,661,442	61,460,150
442154	GTE-SW VERIZON - TX	1	488,604,872	474,908,197	237,145,445	228,420,222	216,281,032
442159	VALLEY TEL CO-OP -TX	2	11,123,445	13,392,421	13,368,457	13,123,294	10,708,817
442166	WEST TEXAS RURAL TEL	2	6,029,193	6,858,165	6,570,965	6,465,251	7,129,487
442168	WES-TEX TEL CO-OP	2	5,336,462	4,859,274	5,243,413	5,216,395	5,453,649
442170	XIT RURAL TEL CO-OP	2	8,709,446	7,057,807	4,339,345	3,538,764	3,476,233
442262	ENMR TEL COOP-TX	2	2,868,880	3,040,317	3,107,660	2,817,833	2,380,160
445216	SOUTHWESTERN BELL-TX	1	25,338,658,228	25,789,221,203	23,027,667,356	20,513,312,065	19,227,260,579
	UTAH Total		4,230,637,088	4,302,614,598	3,990,442,103	3,516,409,918	3,193,349,746
502277	CENTRAL UTAH TEL INC	2	3,567,897	7,514,474	11,192,829	9,561,206	11,061,900
502278	EMRY dba EMRY TELCOM	2	14,438,668	14,105,076	37,016,516	47,481,133	47,127,414
502279	GUNNISON TEL CO	AS	3,982,539	5,388,487	5,811,998	5,583,244	5,175,051
502282	MANTI TEL CO	AS	5,801,393	4,155,353	10,281,259	13,028,648	10,987,674
502283	SKYLINE TELECOM	AS	3,322,663	6,674,387	10,692,008	10,061,638	10,130,653
502284	BEEHIVE TEL CO - UT	2	21,406,638	21,511,246	23,616,175	16,588,887	16,859,030
502286	SOUTH CENTRAL UTAH	2	39,545,019	46,987,914	47,926,730	51,545,882	49,703,038
502287	UINTAHBASIN DBA UBTA	2	10,244,446	12,382,549	39,667,688	50,156,212	59,686,919
502288	ALL WEST COMM-UT	2	10,351,719	11,132,151	13,870,124	16,616,053	16,186,982
503032	BEAR LAKE COMM	2	1,871,645	3,543,417	2,796,644	2,370,953	2,119,398
504429	CITIZENS TELECOM-UT	2	80,580,720	81,685,365	82,402,356	82,157,691	79,691,039
504449	NAVAJO COMMUN-UT	2	2,830,380	2,639,431	3,183,568	3,574,982	3,991,715
505107	QWEST CORP - UT	1	4,032,693,361	4,084,894,748	3,701,984,208	3,207,683,389	2,880,628,933
	VERMONT Total		1,629,889,945	1,703,513,571	1,694,384,238	1,604,973,735	1,516,963,325
140053	FRANKLIN TEL CO - VT	AS	1,596,941	1,662,565	1,781,831	2,269,398	2,429,301
140058	LUDLOW TEL CO	2	15,656,693	14,500,751	14,579,020	14,376,567	14,653,402
140061	NORTHFIELD TEL CO	2	14,858,154	13,227,511	13,631,454	14,588,316	13,158,505
140062	PERKINSVILLE TEL CO	2	3,943,866	3,789,833	3,845,882	4,076,135	3,989,548
140064	SHOREHAM TEL CO INC	AS	13,083,155	13,903,466	14,061,061	13,994,611	14,069,987
140068	TOPSHAM TEL CO	2	5,840,136	6,895,303	7,013,472	7,440,116	7,754,480
140069	WAITSFIELD/FAYSTON	2	82,563,180	87,129,709	87,926,232	84,455,402	83,312,923
143331	Northland Tel. Co-VT	2	18,205,133	18,340,098	19,286,802	22,560,109	24,111,572
145115	VERIZON VERMONT	1	1,388,055,360	1,460,882,831	1,451,765,494	1,360,829,901	1,272,406,803
147332	VERMONT TEL. CO-VT	2	86,087,327	83,181,504	80,492,990	80,383,180	81,076,804
	VIRGIN ISLANDS Total		306,286,048	342,101,302	358,628,710	380,176,297	390,682,451
643300	VITELCO-INNOVATIVE	2	306,286,048	342,101,302	358,628,710	380,176,297	390,682,451
	VIRGINIA Total		17,536,782,781	18,014,251,488	17,318,236,050	15,786,557,862	14,422,202,771
190217	AMELIA TEL CORP	2	12,283,133	11,725,183	11,184,310	10,398,530	10,358,579
190219	BUGGS ISLAND COOP	AS	11,241,824	12,821,730	13,995,411	12,997,424	13,906,818
190220	BURKE'S GARDEN TEL	AS	277,984	280,295	317,108	356,657	414,650
190225	CITIZENS TEL COOP	AS	16,440,227	18,045,545	18,635,438	18,693,391	25,521,183
190226	NTELOS, INC.	AS	97,641,192	117,750,533	144,539,463	155,983,104	139,083,242
190233	VERIZON S-VA(CONTEL)	1	2,138,973,567	2,271,671,854	2,346,185,473	2,241,645,073	2,226,901,730
190236	NORTH RIVER TEL COOP	AS	2,161,247	2,612,015	2,777,754	2,913,804	3,001,720
190237	HIGHLAND TEL COOP	AS	2,723,888	3,080,984	3,289,380	3,268,873	4,200,544
190238	MT GROVE-WILLIAMSVIL	AS	2,706,859	3,426,970	3,569,933	4,147,214	4,680,597
190239	NEW HOPE TEL CO - VA	AS	1,922,703	2,474,499	2,405,116	2,485,410	2,495,237
190243	PEMBROKE TEL COOP	AS	6,251,188	7,111,168	7,268,349	6,967,980	7,963,067
190244	PEOPLES MUTUAL TEL	2	13,957,839	15,467,843	14,949,164	15,537,465	14,873,143
190248	SCOTT COUNTY COOP	AS	18,561,058	21,252,860	23,663,417	24,568,762	26,590,618
190249	ROANOKE & BOTETOURT	2	25,462,172	40,701,333	28,539,800	32,525,607	31,824,897
190250	SHENANDOAH TEL CO	AS	69,769,225	69,717,614	67,984,102	71,588,752	57,895,133

Table 8.4
Total Interstate Access Minutes by Study Area
(in Thousands)

Study Area ID Code	Study Area Name	Type	1999	2000	2001	2002	2003
	VIRIGNIA (CONT.)						
190253	VIRGINIA TEL CO	AS	13,322,349	12,610,010	11,698,784	12,050,820	14,483,515
190254	CENTEL OF VIRGINIA	2	919,467,440	986,112,816	983,537,374	952,860,033	957,563,610
190479	VERIZON SOUTH - VA	1	120,237,092	127,278,558	134,990,663	106,131,971	115,928,203
190567	UNITED INTER-MT-VA	1	306,624,143	341,626,373	342,036,530	350,144,944	365,887,277
193029	NEW CASTLE TEL. CO.	2	4,457,506	4,795,237	4,704,151	4,301,464	4,445,748
195040	VERIZON VIRGINIA INC	1	13,752,300,145	13,943,688,068	13,151,964,330	11,756,990,584	10,394,183,260
	WASHINGTON Total		12,394,254,846	12,515,373,126	11,962,691,168	10,640,779,038	9,783,680,192
522400	UTC OF THE NW-WA	2	231,434,021	276,981,170	254,960,726	245,844,051	252,062,397
522404	ASOTIN TEL - WA	2	3,434,361	3,712,946	3,638,184	3,569,175	3,519,908
522408	CENTURYTEL-WASHINGTO	2	469,383,133	507,767,162	521,701,917	510,912,863	498,638,285
522410	CENTURYTEL-COWICHE	2	5,609,251	6,423,344	6,239,436	5,728,466	5,696,252
522412	ELLENSBURG TEL CO	2	69,822,414	72,103,458	73,553,134	67,670,113	53,972,321
522416	VERIZON N WEST - WA	1	2,598,805,033	2,635,375,973	2,645,838,471	2,395,682,245	2,198,875,396
522417	HAT ISLAND TEL CO	2	109,610	115,540	113,543	113,330	105,427
522418	PEND OREILLE TEL	2	7,379,593	6,450,680	7,026,534	7,226,078	7,233,705
522419	HOOD CANAL TEL CO	2	2,501,432	2,524,098	2,765,684	2,545,109	2,830,419
522423	INLAND TEL CO -WA	2	8,191,252	10,026,623	12,405,415	12,916,009	11,605,940
522426	KALAMA TEL CO	2	8,349,166	9,261,440	9,748,918	8,989,702	9,211,238
522427	LEWIS RIVER TEL CO	2	20,051,832	22,315,784	22,973,000	21,030,278	25,255,063
522430	MCDANIEL TEL CO	AS	9,866,738	9,038,735	9,086,057	9,335,989	9,057,716
522431	MASHELL TELECOM INC	2	8,373,999	7,534,612	7,503,888	7,506,327	6,353,126
522437	PIONEER TEL CO	2	2,786,697	2,752,411	3,322,623	3,412,863	3,100,675
522442	ST JOHN TEL CO	2	1,627,406	1,785,218	1,809,890	1,773,475	1,647,952
522446	TENINO TELEPHONE CO	2	6,845,339	8,080,739	9,280,859	8,635,912	8,758,281
522447	TOLEDO TELEPHONE CO	2	5,722,517	5,184,213	5,537,191	5,373,776	5,147,525
522449	VERIZON N WEST - WA	1	244,016,775	256,387,989	241,865,234	224,161,005	223,712,883
522451	WESTERN WAHKIAKUM	2	3,739,121	3,427,546	3,689,040	3,731,501	3,888,864
522452	WHIDBEY TEL CO	2	41,446,304	40,651,394	41,750,288	42,737,056	43,958,632
522453	YCOM NETWORKS, INC.	2	32,189,221	34,753,686	35,126,220	30,023,804	31,649,982
525161	QWEST CORP - WA	1	8,612,569,631	8,592,718,365	8,042,754,916	7,021,859,911	6,377,398,205
	WEST VIRGINIA Total		3,271,760,057	3,484,666,266	3,483,283,268	3,427,133,899	3,424,049,179
200256	ARMSTRONG OF WV	2	6,343,076	6,828,446	7,041,230	6,722,415	6,903,760
200257	SPRUCE KNOB SENECA	2	2,825,414	2,847,577	2,895,207	2,980,573	3,213,442
200258	WAR ACQ. DBA WAR TEL	AS	7,047,289	6,772,109	7,396,421	7,657,214	7,810,079
200259	HARDY TELECOM	2	8,402,935	9,258,750	10,675,236	11,024,115	12,518,938
200267	ARMSTRONG TEL. CO.	2	8,980,674	9,797,430	10,383,601	11,264,410	11,413,371
200271	CTC WVA-MTN. STATE	2	69,192,474	73,086,376	92,889,565	81,226,083	85,353,001
200277	WEST SIDE TEL-WV	2	7,349,969	8,250,890	8,984,722	7,970,279	8,699,701
204338	CTC WVA-ST MARYS	2	111,986,327	124,197,818	125,674,116	119,652,484	122,327,941
204339	CTC WVA-BLUEFIELD	2	308,162,519	319,365,814	327,845,521	358,183,661	378,964,049
205050	VERIZON W VA INC.	1	2,741,469,380	2,924,261,056	2,889,497,649	2,820,452,665	2,786,844,897
	WISCONSIN Total		8,557,774,655	8,841,067,198	8,746,376,887	8,316,729,768	7,431,941,784
330841	CENTURYTEL-MW-WI(CENCOM)	2	58,757,235	63,136,417	62,245,859	72,957,834	76,387,128
330842	AMERY TELCOM, INC.	AS	18,850,835	21,207,425	22,805,106	22,582,402	23,161,686
330843	AMHERST TEL CO	AS	9,321,022	8,718,122	9,205,285	11,183,142	11,202,973
330844	BADGER TELECOM, INC.	2	10,729,497	10,764,085	11,387,238	11,393,530	10,995,540
330846	BALDWIN TELECOM	AS	14,562,569	16,202,684	17,470,412	17,636,929	17,981,733
330847	BELMONT TEL CO	AS	1,900,294	2,074,442	2,048,496	1,945,382	1,849,312
330848	BERGEN TEL CO	AS	659,030	718,328	684,393	883,298	835,177
330849	BLACK EARTH TEL CO	AS	2,583,193	2,659,122	2,562,507	2,601,347	2,599,194
330850	BLOOMER TEL CO	AS	7,462,646	7,726,223	7,998,365	8,745,395	7,726,805
330851	BONDUEL TEL CO	AS	2,622,576	2,313,675	2,164,706	2,274,231	2,415,254
330855	BRUCE TEL CO, INC	2	5,075,702	4,508,046	4,673,086	5,121,237	5,073,880
330856	BURLINGTON B&W	AS	16,665,176	13,184,900	13,035,310	12,578,868	12,052,018
330857	CENTURYTEL-MW-WI(CASCO)	2	1,850,085	1,701,967	1,998,937	2,613,955	2,915,374
330859	CENTRAL STATE TEL CO	2	16,451,901	16,624,633	16,415,219	16,216,458	16,587,980
330860	CHEQUAMEGON COM COOP	2	22,128,860	22,725,301	26,146,180	28,057,573	27,817,757
330861	CHIBARDUN TEL COOP	AS	15,966,201	16,717,467	17,973,267	19,280,743	18,232,693
330863	CITIZENS TEL COOP-WI	AS	4,807,519	5,365,084	5,766,823	5,960,113	6,060,053
330865	CLEAR LAKE TEL CO-WI	AS	4,469,093	4,768,139	5,225,846	5,201,497	4,990,202
330866	COCHRANE COOP TEL CO	AS	3,606,266	3,891,437	4,114,116	4,284,352	4,042,479
330868	COON VALLEY FARMERS	AS	4,222,294	4,348,043	4,639,190	5,095,976	5,232,901
330870	RHINELANDER(CRANDON)	2	1,599,802	5,977,557	5,036,773	6,706,953	7,389,636
330870	RHINELNDER-FRONTIER	2	5,609,207	N/A	N/A	N/A	N/A
330872	CUBA CITY EXCHANGE	AS	5,049,851	5,308,763	5,379,307	5,128,832	4,966,492
330875	DICKEYVILLE TEL CORP	AS	2,916,689	3,173,481	3,318,199	3,321,641	2,794,724
330877	CENTURYTEL-FAIRWATER	2	2,544,117	2,897,626	2,737,859	3,091,642	2,636,605
330879	FARMERS INDEPENDENT	AS	9,587,335	10,671,483	11,043,233	11,358,700	11,774,588
330880	FARMERS TEL CO - WI	AS	15,775,177	17,292,973	18,073,657	16,101,212	13,684,984
330881	MID-PLAINS TEL CO	AS	109,730,016	111,237,814	112,364,229	104,518,803	94,694,089
330884	CENTURYTEL-FORESTVIL	2	3,647,367	3,706,268	3,676,774	4,139,103	4,206,575
330886	VERIZON NORTH-WI	1	1,189,170,319	1,197,579,891	977,632,124	993,454,898	947,874,928
330889	HAGER TELECOM INC.	AS	6,187,584	6,963,632	7,310,101	7,070,376	6,699,396
330891	RHINELANDER(HEADWTR)	2	2,723,198	11,183,262	10,633,189	16,498,875	13,284,016
330891	RHINELNDER-FRONTIER	2	10,261,877	N/A	N/A	N/A	N/A
330892	HILLSBORO TEL CO	AS	3,480,090	4,347,943	4,267,215	4,481,892	3,891,003
330895	CENTURYTEL-WISCONSIN	2	182,826,460	194,773,350	200,056,216	210,519,806	193,570,183
330896	LAKEFIELD TEL CO	AS	3,064,286	3,388,690	3,495,890	3,281,456	3,516,310
330898	CenturyTel-Larsen-Re	2	4,925,698	5,550,867	5,765,738	6,492,512	6,059,711
330899	LA VALLE TEL COOP	AS	3,497,424	3,962,907	4,286,804	4,259,004	4,244,830
330900	LEMONWEIR VALLEY TEL	AS	7,455,041	7,848,746	7,978,310	8,033,198	7,973,380
330902	LUCK TEL CO	AS	6,954,070	7,200,385	7,475,083	8,055,366	8,172,170
330905	MANAWA TEL CO	AS	4,495,214	5,039,718	5,283,654	5,196,546	4,981,642
330908	MARQUETTE-ADAMS COOP	2	7,646,435	9,260,800	9,457,124	9,963,624	9,438,439
330909	MIDWAY TEL CO	2	14,288,417	13,981,777	13,959,741	13,823,497	13,873,950
330910	MILLTOWN MUTUAL TEL	2	6,479,763	6,917,147	7,505,270	7,766,666	7,828,994
330912	FRONTIER-MONDOVI	2	6,151,451	6,235,552	6,450,927	6,975,556	6,810,669
330913	CenturyTel-Monroe	2	34,332,435	38,454,804	40,795,964	41,690,079	48,510,133

Table 8.4
Total Interstate Access Minutes by Study Area
(in Thousands)

Study Area ID Code	Study Area Name	Type	1999	2000	2001	2002	2003
	WISCONSIN (CONT.)						
330914	EASTCOAST TELECOM	AS	10,070,627	10,208,404	10,028,083	9,692,676	9,276,251
330915	MOSINEE TEL CO	AS	11,390,682	12,440,692	12,904,057	14,221,573	14,340,563
330916	MOUNT HOREB TEL CO	2	9,618,612	10,111,969	9,830,505	10,432,761	10,761,445
330917	MT VERNON TEL CO	2	27,485,806	30,067,457	28,968,964	29,320,928	33,067,994
330918	NELSON TEL COOP	2	9,678,679	10,450,369	11,101,805	11,454,230	12,002,716
330920	NIAGARA TEL CO	2	13,918,932	13,783,185	13,574,571	13,198,821	14,936,051
330922	CENTURYTEL-MW-WI/NW	2	202,524,146	210,514,610	211,520,428	229,376,381	222,049,522
330924	CENTURYTEL-MW-KENDAL	2	209,377,641	228,407,823	229,866,787	237,759,084	233,557,817
330925	BAYLAND TEL CO	AS	3,746,374	4,192,257	4,781,964	5,085,055	4,973,162
330930	GRANTLAND TELECOM	AS	9,385,656	7,869,333	6,840,938	7,172,348	7,444,333
330931	CENTURYTEL-SO WI	2	15,161,087	15,064,218	15,826,873	16,076,402	14,746,459
330934	CENTURYTEL-MW-WI(PLATTEVILLE)	2	23,376,762	26,062,354	27,407,295	26,857,737	23,258,508
330936	INDIANHEAD TEL CO	2	8,195,015	6,646,044	6,211,046	7,150,703	7,934,852
330937	PRICE COUNTY TEL CO	2	12,509,041	12,807,297	13,020,913	16,027,377	16,053,193
330938	NORTHEAST TEL CO	AS	16,115,542	18,749,324	19,910,617	21,517,488	22,134,414
330940	RHINELANDER(RHINLDR)	2	9,788,454	38,991,905	37,495,982	38,147,832	35,711,419
330940	RHINELANDER-FRONTIER	2	35,787,057	N/A	N/A	N/A	N/A
330941	RHINELANDER(RIB LKE)	2	731,116	2,990,988	2,798,208	3,092,352	3,223,859
330941	RHINELANDER-FRONTIER	2	2,717,273	N/A	N/A	N/A	N/A
330942	RICHLAND-GRANT COOP	AS	6,458,806	5,011,039	6,758,118	7,989,677	8,251,408
330943	RIVERSIDE TELECOM	AS	14,796,438	9,483,933	7,521,710	6,867,681	6,257,602
330944	FRONTIER-ST. CROIX	AS	33,306,679	35,231,324	35,603,047	35,643,604	35,201,504
330945	SCANDINAVIA TEL CO	AS	6,862,785	9,456,703	10,279,335	9,187,016	5,429,482
330946	SHARON TEL CO	AS	4,354,874	4,589,376	4,828,248	4,774,443	4,839,317
330949	SIREN TEL CO, INC	AS	6,526,053	7,176,232	7,791,858	7,517,723	7,492,473
330950	CenturyTel-NW WI	2	59,996,013	70,646,959	73,315,934	73,303,112	75,873,799
330951	SOMERSET TEL CO	AS	10,361,282	10,766,710	11,117,429	10,914,468	11,956,757
330952	SE TEL OF WISCONSIN	2	22,734,818	22,892,956	21,881,320	21,367,705	20,337,373
330953	SPRING VALLEY TEL CO	2	3,075,829	3,424,698	3,735,878	3,841,137	4,075,659
330954	STOCKBRIDGE & SHERWD	2	4,615,755	5,085,470	5,337,169	5,028,660	5,021,392
330955	STATE LONG DISTANCE	AS	28,476,408	29,959,623	28,789,582	26,319,557	26,516,019
330956	CenturyTel-North WI	2	32,986,891	36,081,079	37,295,701	40,408,875	38,887,577
330958	TENNEY TEL CO	2	2,974,546	3,397,701	3,338,232	3,523,291	3,266,133
330959	CENTURYTEL-MW-WI(THORP)	2	5,358,774	4,786,246	4,913,386	5,981,131	5,916,697
330960	TRI-COUNTY TEL COOP	AS	7,913,468	8,118,874	8,890,343	9,113,067	9,708,447
330962	UNION TEL CO	AS	10,298,325	10,652,052	10,601,826	11,752,513	11,359,682
330963	UTELCO, INC	2	41,751,054	42,719,280	43,954,413	44,966,674	45,001,442
330964	FRONTIER- WISCONSIN	2	46,176,918	47,611,345	46,821,880	48,850,588	51,384,111
330966	VERNON TEL COOP	AS	15,354,139	17,408,553	17,738,043	19,862,365	21,799,347
330967	FRONTIER OF VIROQUA	AS	8,785,018	8,595,329	8,660,647	9,152,051	8,912,994
330968	WAUNAKEE TEL CO	AS	15,741,868	16,603,310	16,604,605	16,212,208	15,805,060
330970	CENTURYTEL-MW-WI	AS	15,905,911	17,527,722	17,494,734	18,731,179	17,666,613
330971	W. WISCONSIN TELCOM	AS	17,391,827	18,494,260	20,227,071	20,408,664	20,168,755
330973	WITTENBERG TEL CO	2	4,769,768	5,071,347	5,153,961	5,647,989	5,110,501
330974	WOOD COUNTY TEL CO	2	66,942,367	72,617,978	76,949,572	78,539,718	77,246,174
331155	TELEPHONE USA OF WI	2	N/A	48,675,775	168,391,348	177,978,021	168,693,556
331159	CENTURYTEL-CENTRL WI	2	N/A	41,911,139	143,610,422	162,734,052	153,141,605
335220	WISCONSIN BELL	1	5,559,188,222	5,655,400,980	5,524,138,317	4,974,984,352	4,194,110,161
	WYOMING Total		1,354,119,181	1,383,943,903	1,239,468,946	1,182,317,570	1,123,310,772
511595	UTC OF THE WEST-WA	2	30,298,817	32,809,552	33,022,170	31,997,321	30,192,806
512251	RANGE TEL COOP - WY	2	76,638,431	75,106,889	75,833,629	79,643,374	75,504,189
512289	CHUGWATER TEL CO	2	1,460,349	1,510,248	1,651,626	1,471,218	909,446
512290	ALL WEST COMM-WY	2	1,869,577	2,506,582	2,216,972	2,935,745	2,608,191
512291	DUBOIS TEL EXCHANGE	2	10,128,883	10,228,618	10,161,147	9,974,221	9,902,508
512295	SILVER STAR TEL-WY	2	9,842,828	12,361,799	11,791,181	13,869,133	14,498,320
512296	TRI COUNTY TEL ASSN	2	32,668,269	30,625,024	29,952,426	29,725,330	27,955,648
512297	UNION TELEPHONE CO	2	37,176,995	30,583,517	32,380,614	32,416,103	32,509,451
512299	CENTURYTEL OF WY.	2	19,440,225	20,757,395	21,643,713	22,276,709	23,378,106
515108	QWEST CORP - WY	1	1,134,594,807	1,167,454,279	1,020,815,468	958,008,416	905,852,107
	TOTAL TIER 1 COST COMPANIES	1	512,729,252,408	523,927,960,784	494,110,904,372	441,702,330,298	399,494,608,811
	TOTAL TIER 2 COST COMPANIES	2	33,571,430,135	36,626,893,592	37,757,451,800	38,006,727,047	38,138,796,866
	TOTAL COST COMPANIES		546,300,682,543	560,554,854,376	531,868,356,172	479,709,057,345	437,633,405,677
	TOTAL AVERAGE SCHEDULE COMPANIES	AS	6,013,287,754	6,362,867,851	6,443,579,182	6,431,215,271	6,433,186,911
	TOTAL REPORTED		552,313,970,297	566,917,722,227	538,311,935,354	486,140,272,616	444,066,592,588

Table 8.5
State Code Reference

SORTED BY STATE ALPHABETICALLY

STATE	STATE CODE
ALABAMA	25
ALASKA	61
ARIZONA	45
ARKANSAS	40
CALIFORNIA	54
COLORADO	46
CONNECTICUT	13
DELAWARE	56
DISTRICT OF COLUMBIA	57
FLORIDA	21
GEORGIA	22
GUAM	66
HAWAII	62
IDAHO	47
ILLINOIS	34
INDIANA	32
IOWA	35
KANSAS	41
KENTUCKY	26
LOUISIANA	27
MAINE	10
MARYLAND	18
MASSACHUSETTS	11
MICHIGAN	31
MINNESOTA	36
MISSISSIPPI	28
MISSOURI	42
MONTANA	48
NEBRASKA	37
NEVADA	55
NEW HAMPSHIRE	12
NEW JERSEY	16
NEW MEXICO	49
NEW YORK	15
NORTH CAROLINA	23
NORTH DAKOTA	38
NORTHERN MARIANA ISLANDS	65
OHIO	30
OKLAHOMA	43
OREGON	53
PENNSYLVANIA	17
PUERTO RICO	63
RHODE ISLAND	58
SOUTH CAROLINA	24
SOUTH DAKOTA	39
TENNESSEE	29
TEXAS	44
UTAH	50
VERMONT	14
VIRGIN ISLANDS	64
VIRGINIA	19
WASHINGTON	52
WEST VIRGINIA	20
WISCONSIN	33
WYOMING	51

SORTED BY STATE CODE NUMERICALLY

STATE CODE	STATE
10	MAINE
11	MASSACHUSETTS
12	NEW HAMPSHIRE
13	CONNECTICUT
14	VERMONT
15	NEW YORK
16	NEW JERSEY
17	PENNSYLVANIA
18	MARYLAND
19	VIRGINIA
20	WEST VIRGINIA
21	FLORIDA
22	GEORGIA
23	NORTH CAROLINA
24	SOUTH CAROLINA
25	ALABAMA
26	KENTUCKY
27	LOUISIANA
28	MISSISSIPPI
29	TENNESSEE
30	OHIO
31	MICHIGAN
32	INDIANA
33	WISCONSIN
34	ILLINOIS
35	IOWA
36	MINNESOTA
37	NEBRASKA
38	NORTH DAKOTA
39	SOUTH DAKOTA
40	ARKANSAS
41	KANSAS
42	MISSOURI
43	OKLAHOMA
44	TEXAS
45	ARIZONA
46	COLORADO
47	IDAHO
48	MONTANA
49	NEW MEXICO
50	UTAH
51	WYOMING
52	WASHINGTON
53	OREGON
54	CALIFORNIA
55	NEVADA
56	DELAWARE
57	DISTRICT OF COLUMBIA
58	RHODE ISLAND
61	ALASKA
62	HAWAII
63	PUERTO RICO
64	VIRGIN ISLANDS
65	NORTHERN MARIANA ISLANDS
66	GUAM

9. Quality of Service

Introduction

This section summarizes various kinds of service quality data filed by the regional Bell Companies and Sprint (incumbent local exchange carriers) for calendar year 2003. The data track the quality of service provided to both retail customers (business and residential) and access customers (interexchange carriers).

The Federal Communications Commission (FCC or Commission) does not impose service quality standards on communications common carriers. Rather, the Commission annually monitors quality of service data submitted by major incumbent local operating companies that collectively serve about 90% of the incumbents' access lines. The Commission summarizes these data and periodically publishes a report on quality of service trends.[1] The tables included in this report present comparative data on key company performance indicators. These include objective indicators of installation and maintenance performance, switch outages and trunk blocking performance. The tables also present data on customer perceptions of service, as well as the level of consumer complaints.

Background

At the end of 1983, anticipating AT&T's imminent divestiture of its local operating companies, the Commission directed the Common Carrier Bureau[2] to establish a monitoring program that would provide a basis for detecting adverse trends in network service quality. Subsequently, the Bureau modified the service quality reporting requirements to reduce unnecessary paperwork and to ensure that needed information would be provided in a uniform format. Initially, the data were received twice yearly. The data collected for 1989 and 1990 formed the basis for FCC summary reports published in June 1990 and July 1991, respectively, highlighting five basic elements of quality of service data collected at that time.

With the implementation of price-cap regulation for certain local exchange carriers, the Commission made several major changes to the service quality monitoring program beginning with

---

1 The last report on service quality was released in February 2004, which covered data for 2002. *See* Industry Analysis and Technology Division, Wireline Competition Bureau, Federal Communications Commission, *Quality of Service of the Local Operating Companies* (February, 2004). This report can be found on the Commission's FCC-State Link website at www.fcc.gov/wcb/iatd/stats.html under the category Telephone Industry Infrastructure and Service Quality.

2 As the result of a reorganization in March 2002, the Wireline Competition Bureau now performs Common Carrier Bureau functions described in this report. In this report, references to the Common Carrier Bureau apply to activities prior to the above date.

reports filed in 1991. First, the Commission expanded the class of companies filing reports to include non-Bell carriers that have elected to be subject to price-cap regulation.[3] These carriers are also known as non-mandatory price-cap carriers and most of them are much smaller. Second, it included service quality reports in the Automated Reporting Management Information System (ARMIS).[4] Finally, the Commission ordered significant changes to the kinds of data these carriers had to report.[5] Following these developments, the Commission released service quality summary reports in February 1993, March 1994, March 1996, September 1998, December 1999, December 2001, January 2003, and February 2004 focusing on the largest companies.[6]

In 1996, pursuant to requirements in the Telecommunications Act of 1996,[7] the Commission reduced the frequency of data reporting for all reports to annual submissions.[8] In May 1997,

---

3 *Policy and Rules Concerning Rates for Dominant Carriers*, CC Docket No. 87-313, Second Report and Order, 5 FCC Rcd 6786, 6827-31 (1990) (*LEC Price Cap Order*) (establishing the current service quality monitoring program and incorporating the service quality reports into the ARMIS program), Erratum, 5 FCC Rcd 7664 (1990), *modified on recon.*, 6 FCC Rcd 2637 (1991), *aff'd sub nom.*, *Nat'l Rural Telecom Ass'n v. FCC*, 988 F.2d 174 (D.C. Cir. 1993). The incumbent local exchange carriers that are rate-of-return regulated are not subject to federal service quality reporting requirements.

4 *LEC Price Cap Order*, 5 FCC Rcd at 6827-30. The ARMIS database includes a variety of mechanized company financial and infrastructure reports in addition to the quality-of-service reports. Most data are available disaggregated to a study area level which generally represents operations within a given state.

5 *Id.*; *Policy and Rules Concerning Rates for Dominant Carriers*, CC Docket No. 87-313, Memorandum Opinion and Order, 6 FCC Rcd 2974 (1991) (*Service Quality Order*), *recon.,* 6 FCC Rcd 7482 (1991). Previously the Common Carrier Bureau had collected data on five basic service quality measurements from the Bell Operating Companies. These were customer satisfaction levels, dial tone delay, transmission quality, on time service orders, and percentage of call blocking due to equipment failure.

6 The reports have included data from the mandatory price cap companies and the largest non-mandatory carriers, GTE and Sprint. GTE is now a part of Verizon, a mandatory price cap carrier. Non-mandatory carriers are not required to file customer satisfaction data that appears in the ARMIS 43-06 report.

7 *Telecommunications Act of 1996,* Pub. L. No. 104-104, 110 Stat. 56.

8 Orders implementing filing frequency and other reporting requirement changes associated with implementation of the Telecommunications Act of 1996 are as follows: *Implementation of the Telecommunications Act of 1996: Reform of Filing Requirements and Carrier Classifications*, CC Docket No. 96-193, Order and Notice of Proposed Rulemaking, 11 FCC Rcd 11716 (1996); *Revision of ARMIS Quarterly Report (FCC*

relevant definitions were clarified further. These changes have been reflected starting with data covering the 1997 calendar year. The raw data are now filed annually in April of each year.

The Data

The data presented in this section summarize the ARMIS 43-05 and 43-06 carrier reports and include early data revisions if they are submitted in time for inclusion herein.[9] Tables in this section include data from the regional Bell companies, Sprint, and other smaller price-cap companies.[10] This year we have added a set of tables for smaller non-mandatory price cap companies. The companies report quality of service data that have been aggregated to a study area level which generally represent operations within a given state. Tables 9.1(a), 9.2(a), 9.3(a), 9.4 and 9.5 cover data for the Bell operating companies or mandatory price cap companies and Tables 9.1(b), 9.2(b) and 9.3(b) cover data for smaller non-mandatory price-cap companies. The resulting data in the tables represent the aggregate of all study areas for each listed entity. Reporting companies also provide a fairly extensive amount of raw data about individual switching outages, including outage durations and number of lines affected.

The company-level quality of service data presented in the tables are derived by calculating sums or weighted averages of data reported at the study area level. In particular, where companies report study area information in terms of percentages or average time intervals, this section presents company composites that are calculated by weighting the percentage or time interval figures from all study areas within that company. For example, we weight the percent of commitments met by the

---

Report 43-01) et al., CC Docket No. 96-193, Order, 11 FCC Rcd 22508 (1996); *Policy and Rules Concerning Rates for Dominant Carriers*, CC Docket No. 87-313, Memorandum Opinion and Order, 12 FCC Rcd 8115 (1997); *Revision of ARMIS Annual Summary Report (FCC Report 43-01) et al.*, AAD No. 95-91, Order, 12 FCC Rcd 21831 (1997).

9 Source data used in preparing this report may be useful for further investigation and can be readily extracted from the ARMIS 43-05 and 43-06 tables on the online database maintained on the FCC website at www.fcc.gov/wcb/eafs. The data are also available from Best Copy and Printing, Inc. at (202) 488-5300. A number of prior-year data summary reports are available through the FCC's Reference Information Center (Courtyard Level) at 445 12th Street, SW, Washington, D.C. 20554.

10 In February 1992, United Telecommunications Inc. became Sprint Corporation (Local Division); and in March 1993, Sprint Corporation acquired Centel Corporation. Bell Atlantic and NYNEX merged in August 1997, and then merged with GTE in 2000. Verizon Communications is shown separately for GTE, Verizon North (the former NYNEX companies), and Verizon South (the former Bell Atlantic Companies). SBC, Pacific Telesis and Ameritech are shown separately despite the merger of SBC and Pacific Telesis in April 1997 and SBC and Ameritech in October 1999.

corresponding number of orders provided in the filed data.[11]

In the case of outage data summarized in Tables 9.2 and 9.3, we calculate a number of useful statistics from raw data records for individual switches with outages lasting more than 2 minutes. These statistics include the total number of events lasting more than 2 minutes, average outage duration, average number of outages per hundred switches, average number of outages per million access lines, and average outage line-minutes per thousand access lines and per event. Outage line-minutes is a measure that combines both duration and number of lines affected in a single parameter. We derive this parameter from the raw data by multiplying the number of lines involved in each outage by the duration of the outage and summing the resulting values. We then divide the resulting sum by the total number of thousands of access lines or of events to obtain average outage line-minutes per access line and average outage line minutes per event respectively.

The tables contained in this section cover data for 2003. Table 9.1 provides installation, maintenance and customer complaint data. The installation and maintenance data are presented separately for local services provided to end users and access services provided to interexchange carriers. Table 9.2 shows switch downtime and trunk servicing data. Table 9.3 shows outage data by cause. Tables 9.4 and 9.5 present data filed only by mandatory price-cap companies (Bell Operating Companies) in the ARMIS 43-06 report. The statistics presented in Tables 9.4 and 9.5 are straightforward and contain percentages and sample sizes in approximately the same format it was filed. Table 9.4 contains the percentages of residential, small business and large business customers indicating dissatisfaction with Bell Operating Company (BOC) installations, repairs and business offices, as determined by BOC customer perception surveys. Table 9.5 shows the underlying survey sample sizes.

This section displays data elements that have remained roughly comparable over the past few years. Such data are useful in identifying and assessing trends. More detailed information on the raw data from which this section has been developed may be found on the Commission's ARMIS web page cited in footnote 9. Complete data descriptions are available in several Commission orders. [12]

---

11 Although companies have prepared their own company composites, we have recalculated a number of them from study area data to assure that company averages are calculated in a consistent manner. We weight data involving percentages or time intervals in order to arrive at consistent composite data shown in the tables. Parameters used for weighting in this report were appropriate for the composite being calculated and were based on the raw data filed by the carriers but are not necessarily shown in the tables. For example, we calculate composite installation interval data by summing the individual study area results multiplied by the number of installation orders reported for each study area and then dividing the result by the total number of orders.

12 *See supra* note 8.

Table 9.1 (a)
Installation, Maintenance, & Customer Complaints
Bell Companies - 2003

	BellSouth	Qwest	SBC Ameritech	SBC Pacific	SBC Southwestern	SBC SNET	Verizon North	Verizon South	Verizon GTE
ACCESS SERVICES PROVIDED TO INTEREXCHANGE CARRIERS -- SWITCHED ACCESS									
Percent Installation Commitments Met	100.0	99.6	77.5	96.9	89.5	40.8	98.3	98.5	95.0
Average Installation Interval (days)	18.2	15.8	43.6	34.3	27.2	NA	26.8	23.5	25.7
Average Repair Interval (hours)	0.5	1.5	6.5	17.9	5.2	0.7	3.9	6.3	10.5
ACCESS SERVICES PROVIDED TO INTEREXCHANGE CARRIERS -- SPECIAL ACCESS									
Percent Installation Commitments Met	99.8	98.4	96.0	99.1	98.3	95.2	88.1	89.7	92.4
Average Installation Interval (days)	12.0	9.2	17.4	17.2	17.0	17.5	23.9	17.8	19.6
Average Repair Interval (hours)	3.2	2.8	4.3	3.5	3.1	3.6	8.0	4.4	18.2
LOCAL SERVICES PROVIDED TO RESIDENTIAL AND BUSINESS CUSTOMERS									
Percent Installation Commitments Met	97.3	99.6	98.9	99.5	99.0	99.5	98.5	98.7	98.6
Residence	98.3	99.7	98.9	99.6	99.1	99.5	98.6	98.8	98.8
Business	90.1	98.8	98.2	99.2	98.3	98.9	97.5	97.1	96.0
Average Installation Interval (days)	1.4	0.4	1.5	1.7	2.0	1.3	1.1	1.5	0.5
Residence	1.1	0.4	1.5	1.5	1.9	1.0	1.0	1.4	0.5
Business	1.8	1.2	1.7	3.3	2.4	3.3	2.3	2.3	1.9
Average Out of Service Repair Interval (hours)	19.7	14.6	16.4	23.6	20.9	26.6	32.6	31.1	18.4
Residence	21.5	14.7	16.9	25.8	22.1	26.7	34.8	33.9	19.9
Business	10.6	13.8	14.1	13.0	14.4	26.1	23.7	16.0	11.2
Initial Trouble Reports per Thousand Lines	278.5	113.4	149.7	119.4	175.4	180.3	194.1	157.9	153.1
Total MSA	269.3	112.8	147.7	115.8	160.7	177.7	197.4	155.0	146.7
Total Non MSA	334.0	115.8	173.9	231.9	253.5	232.5	171.5	190.8	176.4
Total Residence	320.4	134.7	212.6	166.3	274.8	228.2	289.1	226.8	176.0
Total Business	168.1	65.0	59.6	47.9	58.3	77.0	81.9	61.5	99.5
Troubles Found per Thousand Lines	166.8	86.5	106.7	100.9	133.2	96.0	138.0	117.0	127.3
Repeat Troubles as a Pct. of Trouble Reports	19.0%	19.5%	16.6%	10.4%	13.5%	17.5%	22.2%	20.4%	13.7%
Res. Complaints per Mill. Res. Access Lines	205.2	147.7	22.6	18.9	24.4	113.2	166.7	563.7	113.8
Bus. Complaints per Mill. Bus. Access Lines	58.1	59.4	3.9	2.4	4.9	61.0	28.1	50.5	44.4

NA: Not available

Please refer to text for notes and data qualifications

Table 9.1 (b)
Installation, Maintenance, & Customer Complaints
Other Companies - 2003

	Alltel	CenturyTel	Cincinnati Bell	Citizens	Citizens Frontier	Iowa Telecom	Sprint	Valor
ACCESS SERVICES PROVIDED TO INTEREXCHANGE CARRIERS -- SWITCHED ACCESS								
Percent Installation Commitments Met	89.8	89.0	100.0	93.0	92.6	66.2	91.5	94.0
Average Installation Interval (days)	15.3	13.8	15.3	30.0	9.3	14.8	10.9	25.7
Average Repair Interval (hours)	4.9	25.8	NA	NA	2.8	11.3	2.9	NA
ACCESS SERVICES PROVIDED TO INTEREXCHANGE CARRIERS -- SPECIAL ACCESS								
Percent Installation Commitments Met	90.4	85.3	100.0	89.7	77.5	63.9	95.5	98.2
Average Installation Interval (days)	11.8	13.8	13.9	17.7	20.5	13.8	10.1	15.6
Average Repair Interval (hours)	4.6	12.3	2.7	21.0	24.0	11.4	4.5	3.4
LOCAL SERVICES PROVIDED TO RESIDENTIAL AND BUSINESS CUSTOMERS								
Percent Installation Commitments Met	97.4	98.4	99.9	96.5	76.7	98.8	97.1	97.7
Residence	97.7	98.3	99.9	96.7	77.6	98.7	97.5	97.7
Business	95.2	75.9	99.8	95.8	71.1	98.0	94.2	97.7
Average Installation Interval (days)	1.9	3.6	2.1	5.5	4.8	1.9	1.6	2.0
Residence	1.9	3.3	4.5	5.2	5.0	1.8	1.4	2.0
Business	2.7	4.6	1.8	7.6	3.8	2.7	2.7	2.0
Average Out of Service Repair Interval (hours)	24.8	15.3	58.1	16.1	28.0	9.8	17.1	16.4
Residence	25.9	15.7	37.6	16.3	28.1	10.1	17.3	16.9
Business	16.9	13.8	20.1	14.3	27.7	7.6	15.7	13.3
Initial Trouble Reports per Thousand Lines	233.5	131.4	114.6	275.7	266.6	129.4	192.2	368.0
Total MSA	227.1	121.5	114.6	NA	279.1	129.8	172.7	291.9
Total Non MSA	240.2	140.0	NA	275.7	252.0	129.3	230.7	434.1
Total Residence	294.3	147.5	143.3	313.6	300.8	146.4	231.7	433.6
Total Business	92.2	80.8	47.3	155.8	185.8	70.1	87.7	182.5
Troubles Found per Thousand Lines	180.7	107.6	104.1	230.8	218.2	114.9	127.3	348.1
Repeat Troubles as a Pct. of Trouble Reports	22.5%	22.7%	16.1%	15.2%	13.2%	16.7%	20.5%	11.9%
Res. Complaints per Mill. Res. Access Lines	326.4	746.6	383.3	537.5	184.7	25.1	110.0	271.3
Bus. Complaints per Mill. Bus. Access Lines	62.9	324.7	110.5	141.9	100.6	0.0	47.9	173.5

NA: Not available

Please refer to text for notes and data qualifications

Table 9.2 (a)
Switch Downtime & Trunk Blocking
Bell Companies - 2003

	BellSouth	Qwest	SBC Ameritech	SBC Pacific	SBC Southwestern	SBC SNET	Verizon North	Verizon South	Verizon GTE
Total Access Lines in Thousands	22,206	14,277	18,309	16,693	14,670	2,173	16,557	20,432	16,366
Total Trunk Groups	3,361	3,206	1,003	1,263	741	NA	788	891	1,566
Total Switches	1,629	1,322	1,439	779	1,658	161	1,292	1,336	3,146
Switches with Downtime									
Number of Switches	40	147	25	26	65	1	63	53	86
As a Percentage of Total Switches	2.5%	11.1%	1.7%	3.3%	3.9%	0.6%	4.9%	4.0%	2.7%
Average Switch Downtime in Seconds per Switch									
For All Events	24.0	69.4	3.4	0.3	52.8	7.5	244.3	26.1	396.8
For Unscheduled Events Over 2 Minutes	23.0	60.8	2.6	0.0	51.7	7.5	210.4	25.3	396.5
For Unscheduled Downtime More Than 2 Minutes									
Number of Occurrences or Events	23	23	11	0	18	1	24	13	96
Events per Hundred Switches	1.4	1.7	0.8	0.0	1.1	0.6	1.9	1.0	3.1
Events per Million Access Lines	1.04	1.61	0.60	0.00	1.23	0.46	1.45	0.64	5.87
Average Outage Duration in Minutes	27.2	58.2	5.8	NA	79.3	20.0	188.8	43.3	216.6
Average Lines Affected per Event in Thousands	15.9	13.3	21.5	NA	24.1	25.7	25.9	27.8	2.9
Outage Line-Minutes per Event in Thousands	326.7	303.1	117.8	NA	475.7	513.0	5,044.0	812.0	289.1
Outage Line-Minutes per 1,000 Access Lines	338.4	488.3	70.7	0.0	583.7	236.1	7,311.7	516.7	1,696.0
For Scheduled Downtime More Than 2 Minutes									
Number of Occurrences or Events	0	18	2	0	1	0	3	0	2
Events per Hundred Switches	0.0	1.4	0.1	0.0	0.1	0.0	0.2	0.0	0.1
Events per Million Access Lines	0.00	1.26	0.11	0.00	0.07	0.00	0.18	0.00	0.12
Average Outage Duration in Minutes	NA	5.1	6.5	NA	4.7	0.0	11.3	0.0	5.5
Avg. Lines Affected per Event in Thousands	NA	8.7	4.7	NA	82.3	0.0	14.7	0.0	7.2
Outage Line-Minutes per Event in Thousands	NA	33.8	30.0	NA	386.9	0.0	100.3	0.0	39.3
Outage Line-Minutes per 1,000 Access Lines	0.0	42.6	3.3	0.0	26.4	0.0	18.2	0.0	4.8
% Common Trunk Grps. Exceeding Blocking Objectives	2.41%	1.90%	0.00%	0.40%	0.54%	NA	0.76%	1.91%	0.32%

NA: Not available

Please refer to text for notes and data qualifications

Table 9.2 (b)
Switch Downtime & Trunk Blocking
Other Companies - 2003

	Alltel	CenturyTel	Cincinnati Bell	Citizens	Citizens Frontier	Iowa Telecom	Sprint	Valor
Total Access Lines in Thousands	793	626	968	1,379	971	257	7,776	529
Total Trunk Groups	108	232	99	262	273	109	570	213
Total Switches	243	187	85	207	185	273	1,331	292
Switches with Downtime								
Number of Switches	22	3	20	8	44	24	47	26
As a Percentage of Total Switches	9.1%	1.6%	23.5%	3.9%	23.8%	8.8%	3.5%	8.9%
Average Switch Downtime in Seconds per Switch								
For All Events	2,830.8	357.8	279.2	137.4	1,009.1	411.8	211.7	1,150.3
For Unscheduled Events Over 2 Minutes	2,830.8	357.8	0.0	115.9	964.9	411.8	181.4	1,150.3
For Unscheduled Downtime More Than 2 Minutes								
Number of Occurrences or Events	29	3	0	4	22	24	33	33
Events per Hundred Switches	11.9	1.6	0.0	1.9	11.9	8.8	2.5	11.3
Events per Million Access Lines	36.57	4.79	0.00	2.90	22.67	93.51	4.24	62.38
Average Outage Duration in Minutes	395.3	371.7	NA	100.0	135.2	78.1	121.9	169.6
Average Lines Affected per Event in Thousands	3.6	6.4	NA	4.6	5.1	0.5	8.0	1.8
Outage Line-Minutes per Event in Thousands	862.7	3,450.4	NA	545.1	2,961.9	27.4	1,564.6	240.5
Outage Line-Minutes per 1,000 Access Lines	31,553.1	16,525.2	0.0	1,581.4	67,142.1	2,558.8	6,640.0	15,000.3
For Scheduled Downtime More Than 2 Minutes								
Number of Occurrences or Events	0	0	0	4	3	0	12	0
Events per Hundred Switches	0.0	0.0	0.0	1.9	1.6	0.0	0.9	0.0
Events per Million Access Lines	0.00	0.00	0.00	2.90	3.09	0.00	1.54	0.00
Average Outage Duration in Minutes	NA	NA	NA	18.5	40.0	NA	23.9	NA
Avg. Lines Affected per Event in Thousands	NA	NA	NA	3.1	1.5	NA	17.5	NA
Outage Line-Minutes per Event in Thousands	NA	NA	NA	48.8	55.4	NA	125.1	NA
Outage Line-Minutes per 1,000 Access Lines	0.0	0.0	0.0	141.6	171.2	0.0	193.0	0.0
% Common Trunk Grps. Exceeding Blocking Objectives	0.00%	0.00%	18.18%	0.00%	0.00%	0.00%	0.17%	0.10%

NA: Not available

Please refer to text for notes and data qualifications

Table 9.3 (a)
Switch Downtime Causes
Bell Companies - 2003

	BellSouth	Qwest	SBC Ameritech	SBC Pacific	SBC Southwestern	SBC SNET	Verizon North	Verizon South	Verizon GTE
Total Number of Outages									
1. Scheduled	0	18	2	0	1	0	3	0	2
2. Procedural Errors -- Telco. (Inst./Maint.)	0	0	0	0	1	NA	1	1	8
3. Procedural Errors -- Telco. (Other)	6	1	0	0	2	0	0	0	0
4. Procedural Errors -- System Vendors	2	1	2	0	2	0	0	0	4
5. Procedural Errors -- Other Vendors	0	1	0	0	1	0	0	2	1
6. Software Design	2	2	4	0	3	0	2	5	5
7. Hardware Design	3	0	3	0	0	0	0	0	0
8. Hardware Failure	7	13	1	0	9	1	11	2	37
9. Natural Causes	0	0	0	0	0	0	1	2	9
10. Traffic Overload	0	0	0	0	0	0	0	0	0
11. Environmental	0	0	1	0	0	0	2	0	3
12. External Power Failure	2	4	0	0	0	0	7	1	26
13. Massive Line Outage	0	0	0	0	0	0	0	0	1
14. Remote	0	1	0	0	0	0	0	0	2
15. Other/Unknown	1	0	0	0	0	0	0	0	0
Total Outage Line-Minutes per Thousand Access Lines									
1. Scheduled	0.0	42.6	3.3	0.0	26.4	0.0	18.2	0.0	4.8
2. Procedural Errors -- Telco. (Inst./Maint.)	0.0	0.0	0.0	0.0	44.8	0.0	6.0	110.3	60.2
3. Procedural Errors -- Telco. (Other)	68.7	10.2	0.0	0.0	41.2	0.0	0.0	0.0	0.0
4. Procedural Errors -- System Vendors	18.5	21.3	27.0	0.0	14.4	0.0	0.0	0.0	37.9
5. Procedural Errors -- Other Vendors	0.0	45.6	0.0	0.0	29.8	0.0	0.0	70.9	59.1
6. Software Design	6.9	14.2	20.2	0.0	74.1	0.0	621.1	33.6	132.9
7. Hardware Design	3.1	0.0	20.2	0.0	0.0	0.0	0.0	0.0	0.0
8. Hardware Failure	50.6	273.6	1.3	0.0	379.5	236.1	557.3	29.1	462.1
9. Natural Causes	0.0	0.0	0.0	0.0	0.0	0.0	0.6	256.8	646.6
10. Traffic Overload	0.0	0.0	0.0	0.0	0.0	0.0	0.0	0.0	0.0
11. Environmental	0.0	0.0	6.7	0.0	0.0	0.0	93.8	0.0	32.5
12. External Power Failure	188.8	122.8	0.0	0.0	0.0	0.0	6,032.9	15.8	229.0
13. Massive Line Outage	0.0	0.0	0.0	0.0	0.0	0.0	0.0	0.0	1.9
14. Remote	0.0	0.5	0.0	0.0	0.0	0.0	0.0	0.0	34.0
15. Other/Unknown	1.8	0.0	0.0	0.0	0.0	0.0	0.0	0.0	0.0

NA: Not available

Please refer to text for notes and data qualifications

Table 9.3 (b)
Switch Downtime Causes
Other Companies - 2003

	Alltel	CenturyTel	Cincinnati Bell	Citizens	Citizens Frontier	Iowa Telecom	Sprint	Valor
Total Number of Outages								
1. Scheduled	0	0	0	4	3	0	12	0
2. Procedural Errors -- Telco. (Inst./Maint.)	4	0	0	0	0	4	11	7
3. Procedural Errors -- Telco. (Other)	2	3	0	0	0	0	1	0
4. Procedural Errors -- System Vendors	0	0	0	0	0	0	0	20
5. Procedural Errors -- Other Vendors	0	0	0	1	1	0	0	1
6. Software Design	1	0	0	1	0	1	1	0
7. Hardware Design	0	0	0	0	0	0	0	0
8. Hardware Failure	11	0	0	0	8	16	4	0
9. Natural Causes	7	0	0	1	2	1	3	1
10. Traffic Overload	0	0	0	0	0	0	0	2
11. Environmental	0	0	0	0	0	0	0	0
12. External Power Failure	0	0	0	1	5	0	4	2
13. Massive Line Outage	1	0	0	0	5	2	2	0
14. Remote	1	0	0	0	1	0	3	0
15. Other/Unknown	2	0	0	0	0	0	4	0
Total Outage Line-Minutes per Thousand Access Lines								
1. Scheduled	0.0	0.0	0.0	141.6	171.2	0.0	193.0	0.0
2. Procedural Errors -- Telco. (Inst./Maint.)	6,048.8	0.0	0.0	0.0	0.0	168.4	3,580.0	2,837.4
3. Procedural Errors -- Telco. (Other)	1,222.2	16,525.2	0.0	0.0	0.0	0.0	0.2	0.0
4. Procedural Errors -- System Vendors	0.0	0.0	0.0	0.0	0.0	0.0	0.0	10,583.3
5. Procedural Errors -- Other Vendors	0.0	0.0	0.0	854.8	9.8	0.0	0.0	428.6
6. Software Design	784.5	0.0	0.0	69.2	0.0	92.3	9.4	0.0
7. Hardware Design	0.0	0.0	0.0	0.0	0.0	0.0	0.0	0.0
8. Hardware Failure	7,012.8	0.0	0.0	0.0	398.4	1,553.6	28.9	0.0
9. Natural Causes	13,160.8	0.0	0.0	44.7	469.9	92.1	2,332.1	54.1
10. Traffic Overload	0.0	0.0	0.0	0.0	0.0	0.0	0.0	971.1
11. Environmental	0.0	0.0	0.0	0.0	0.0	0.0	0.0	0.0
12. External Power Failure	0.0	0.0	0.0	612.7	66,021.2	0.0	360.8	125.8
13. Massive Line Outage	11.3	0.0	0.0	0.0	189.9	652.5	145.4	0.0
14. Remote	3,034.2	0.0	0.0	0.0	52.9	0.0	46.0	0.0
15. Other/Unknown	278.6	0.0	0.0	0.0	0.0	0.0	137.3	0.0

NA: Not available

Please refer to text for notes and data qualifications

Table 9.4
Customer Perception Surveys - Percent of Customers Dissatisfied
Bell Companies - 2003

	BellSouth	Qwest	SBC Ameritech	SBC Pacific	SBC Southwestern	SBC SNET	Verizon North	Verizon South	Verizon GTE
Installations:									
Residential	6.71	5.49	8.09	6.07	7.88	7.56	6.40	5.79	4.21
Small Business	8.94	10.94	12.33	7.43	9.12	7.64	10.97	10.24	7.81
Large Business	6.80	NA	9.42	6.49	7.81	NA	2.63	1.84	2.30
Repairs:									
Residential	10.08	6.45	11.45	7.59	9.93	11.91	21.95	20.39	12.69
Small Business	8.24	8.33	11.62	6.36	6.58	9.25	15.97	10.43	9.38
Large Business	6.62	NA	8.91	5.07	5.97	NA	5.85	1.55	2.25
Business Office:									
Residential	8.68	1.78	9.62	5.49	9.10	7.75	7.47	7.25	6.90
Small Business	14.52	3.93	10.04	6.83	7.05	9.75	8.25	8.36	8.58
Large Business	8.92	NA	5.69	3.61	5.06	NA	6.09	4.45	9.73

NA: Not available

Please refer to text for notes and data qualifications

Table 9.5
Customer Perception Surveys - Sample Sizes
Bell Companies - 2003

	BellSouth	Qwest	SBC Ameritech	SBC Pacific	SBC Southwestern	SBC SNET	Verizon North	Verizon South	Verizon GTE
Installations:									
Residential	37,912	20,755	10,626	10,657	10,794	4,667	20,189	17,420	23,290
Small Business	41,930	8,345	10,455	10,851	10,601	2,370	18,939	17,342	21,747
Large Business	9,969	NA	4,052	3,313	2,797	NA	807	954	564
Repairs:									
Residential	30,546	11,863	10,695	12,524	10,792	2,393	20,195	17,438	21,976
Small Business	45,120	7,125	10,644	11,226	10,733	1,199	20,075	17,268	21,938
Large Business	7,829	NA	4,134	3,513	2,829	NA	710	824	489
Business Office:									
Residential	42,183	20,511	21,212	23,811	23,997	2,982	10,434	10,713	14,950
Small Business	11,744	8,228	20,294	23,530	17,476	1,005	3,794	4,460	4,779
Large Business	482	NA	4,570	2,232	3,521	NA	613	738	401

NA: Not available

Please refer to text for notes and data qualifications

10. Infrastructure

The infrastructure information contained in this section is based upon data collected by the FCC as part of its price-cap monitoring procedures.[1] This summary is intended to highlight changes in the use of technology in the local telephone company plant. The data (ARMIS 43-07 reports[2]) upon which this infrastructure summary is based are due April 1 for the previous calendar year. This infrastructure report includes data through 2003.[3] The most recent data were due April 1, 2004. No revisions have been filed in time for inclusion in this summary.

Background

The data items presented here summarize ARMIS Report 43-07, which is filed by local exchange carriers subject to mandatory price-cap regulation. The information contained in this report is for the years 1993 through 2003. Recent changes to our infrastructure data collection process are reflected in data beginning with data for 2002. A number of items were eliminated from reporting requirements and historical information for these items is no longer shown in this report.[4] Most of the eliminated items relate to switching technologies that have become obsolete or reflect virtually complete deployment of capabilities such as touch-tone capability. New data are being collected on hybrid copper/fiber interfaces in the network but most of the carriers have

---

1 *Policy and Rules Concerning Rates For Dominant Carriers*, CC Docket No. 87-313, Second Report and Order, 5 FCC Rcd 6786 (1990) (*LEC Price Cap Order*), Erratum, 5 FCC Rcd 7664 (Com. Car. Bur. 1990); *Policy and Rules Concerning Rates For Dominant Carriers*, CC Docket No. 87-313, Memorandum Opinion and Order, 8 FCC Rcd 7474 (Com. Car. Bur. 1993) (*Service Quality Modifications Order*).

2 ARMIS, an acronym for Automated Reporting Management Information System, is a publicly available repository of financial, plant, demand, and quality-of-service data. Additional infrastructure data are contained in the ARMIS 43-08 report. See *Statistics of Communications Common Carriers*, published annually by the Wireline Competition Bureau's Industry Analysis and Technology Division for a compilation of ARMIS 43-08 infrastructure data.

3 See *Infrastructure of the Local Operating Companies Aggregated to the Holding Company Level*, released April 24, 1995 for data for the years 1989 and 1990. Some of the data for those early years are not a part of this summary and may contain discrepancies that make the early data inconsistent with that of later years. Reports containing data for the early years can be found in the infrastructure section of the FCC-State Link Internet site at www.fcc.gov/wcb/stats under the file names INFRA99.ZIP, INFRA98.ZIP, INFRA95.ZIP, and INFRA93.ZIP. More recent reports can be found in Section 10 of earlier versions of this report on the same web page under the section covering the Commission's Federal-State Joint Board Monitoring Reports.

4 Historical information for the entries that are no longer reported can be found in *Monitoring Reports* released prior to 2003 and in the reports noted in footnote 3.

requested proprietary treatment for the data. As a result, the data are not provided in this public report.

The ARMIS 43-07 reports are filed only by those local exchange companies originally subject to mandatory price-cap regulation--the Bell operating companies (BOCs).[5] Together, these large companies are estimated to serve about 90% of the incumbents' access lines. The data are generally filed at the study area level, which typically consists of a company's operations within a state. The state-by-state data are available from the Commission's ARMIS web page at <http://www.fcc.gov/wcb/eafs/>.[6] This web page has been redesigned and provides more features than were previously available. The information summarized in this report is organized into two sets of tables with the following designations: Table 10.1 shows switching system data and gross plant expenditures covering all types of plant. Table 10.2 shows transmission system data. Each set of tables contains segments for each of the regional Bell operating companies (along with Verizion's GTE companies shown separately) with aggregated summary data for all the reporting companies. The data summarized for each holding company reflect the aggregate of data filed for individual states or study areas and should be useful in assessing overall trends. In some cases, refiled data may cause values to differ from prior summary reports. Recent data reflect mergers of GTE and Bell Atlantic, which are now under the name Verizon Communications, and the acquisitions by SBC of Ameritech and Pacific Telesis.

Description of the Technologies and Analysis of the Data

The data in the attached tables provide an historical series for a variety of plant elements that illustrate the deployment of technology in the networks of the major local exchange carriers.[7] The data items provide a picture of the well established technologies in use. This report highlights key trends in the evolution of basic telecommunications infrastructure and illustrates the replacement of older technologies with newer ones. In some cases, older technologies either no longer exist or are in very limited use. This report reflects recent revisions to the ARMIS 43-07 report from which the data in this summary are obtained.[8]

---

5 See footnote 1.

6 To access ARMIS data from <www.fcc.gov/wcb/eafs> click on the words "download ARMIS data" and select the desired report, table and row(s)." To access data instructions and definitions applicable to the 43-07 report click on the words "ARMIS site map" at the top of the second screen and then select the 43-07 report and table desired.

7 A number of irregularities including time series anomalies were noted in the data. The companies are typically notified of these observed problems and either file revisions or explanations. Revisions are initially made available on the ARMIS database website noted above.

8 *2000 Biennial Regulatory Review – Comprehensive Review of the Accounting Requirements and ARMIS Reporting Requirements for Incumbent Local Exchange Carriers: Phase 2; Amendments to the Uniform System of Accounts for Interconnection;*

ARMIS data currently collected only cover circuit switches that provide a dedicated path through the network for the duration of a call, not routers or switches that are used to handle internet traffic or in connection with frame relay and ATM services that are specifically designed to handle data packets.[9] Almost all of the major local exchange carrier switches are digital. About one-third of these are ISDN capable. However, the rate at which new ISDN switching capability is being added to the networks has slowed considerably, in recent years with 43 additional ISDN capable switches being reported in 2003. In 2003, the reported number of equipped ISDN Primary Rate Interfaces declined about 2 percent, from 558,763 to 547,761. ISDN basic rate services also declined with the use of xDSL technologies, with about 20% fewer reported new Basic Rate Interfaces equipped in 2003 than in 2002.

A number of transmission elements are included in Table 10.2. Definitions for these elements can be found on the Commission's ARMIS website noted above. These illustrate the rapid development of fiber capacity in terms of terminations, sheath kilometers, and links. The number of sheath kilometers of fiber more than doubled over the decade 1993-2003, with more than 28,000 new fiber sheath kilometers being reported in 2003. During the same period, the number of sheath kilometers of copper remained steady at somewhat over 5 million, and other sheath data, in relative terms, were not significant.

Table 10.2 also highlights the relative magnitude of equipped and working channels. Both copper and fiber channels have declined in 2003. Total interoffice circuit links have also declined from last year. Although circuits connecting local central offices could typically be provided on only two fibers, the economics of fiber deployment have resulted in deployments of typical fiber cables containing more than 40 fibers. This suggests that there is a significant amount of fiber capacity currently unused in the *interoffice* transmission plant.[10]

Jurisdictional Separations Reform and Referral to the Federal-State Joint Board; and Local Competition and Broadband Reporting, CC Docket Nos. 00-199, 99-301, 97-212, 80-286, Report and Order in CC Docket Nos. 00-199, 97-212, and 80-286, Further Notice of Proposed Rulemaking in CC Docket Nos. 00-199, 99-301, and 80-286, 16 FCC Rcd 19911 (2001), *recon pending* (*Phase 2 Report and Order*).

9 Remote switches as defined in this report only cover those switches capable of functioning if the host switch fails.

10 A large portion of the cost of fiber deployment is associated with labor and installation rather than with the cable itself. Thus, the incremental cost of installing a larger fiber cable is typically relatively small. This suggests that the sheath-kilometer parameter shown in the attached tables may be a better measure of fiber coverage than fiber kilometers. In general, care should be exercised in interpreting aggregate fiber data when determining, for example, whether fiber is concentrated in certain parts of a company's service area with relatively little fiber elsewhere. See *Fiber Deployment Update - End of Year 1998*, released Sept. 9, 1999: <www.fcc.gov/wcb/iatd/stats.html>: FIBER98.ZIP (authored by J. Kraushaar, Industry Analysis and Technology Division, Wireline Competition Bureau, Federal Communications Commission).

Although the historical level of growth in fiber has been high, its use in the local loop at present appears to be relatively small. The reporting companies included in this report had an installed base of about 240 million copper-pair mainframe terminations in their central offices for local loop use in 2003. In comparison, about 2.7 million fiber loop central office terminations had been installed by end-of-year 2003. The data show that the number of these terminations actually declined by more than 10% during 2003. In 2003, DS-3 terminations on fiber facilities grew by about 18 %, nearly double the growth in 2002, but still lower than historical growth rates. Fiber and hybrid copper/fiber systems will likely become increasingly important in the local loop as the number of high-quality copper pairs available to support higher data rate digital services declines.

As noted earlier, the data presented in this report do not include data associated with hybrid fiber/copper interfaces including information on offerings of xDSL services for which the companies requested proprietary treatment.[11] Nonetheless the number of ISDN capable lines can be used as an upper bound for potential broadband availability over copper loops, since copper loop characteristics necessary to support ISDN services are also required for newer xDSL services.[12] Readers interested in more disaggregated information may wish to examine data at a more localized level than presented here.[13]

---

11 xDSL (Digital Subscriber Loop) services that are now available offer broadband digital capability using special terminal equipment that enhances the capability of existing copper access lines.

12 Table 10.1 includes the number of switch terminations that are available for ISDN and ISDN capable lines. Table 10.2 includes the number of copper loops that are capable of supporting ISDN.

13 Individual study-area data are also available to address more localized issues. This information is available from the ARMIS web page at <www.fcc.gov/wcb/eafs/>.

Table 10.1
Switching Data
Total - All Companies

	1993	1994	1995	1996	1997	1998	1999	2000	2001	2002	2003
Local Switches	16,650	16,017	16,157	16,267	16,186	16,117	16,261	14,702	14,700	13,906	13,893
Tandems	475	456	470	484	481	493	492	498	516	520	545
Hosts	2,366	2,309	2,382	2,432	2,515	2,471	2,461	2,322	2,278	2,241	2,192
Remotes (Stand Alone Only)	6,349	6,706	7,140	7,098	7,164	7,977	8,103	7,335	7,356	7,538	7,296
Total Switches	16,858	16,195	16,342	16,486	16,448	16,392	16,516	14,953	14,972	14,208	14,210
Analog Stored Program Control	1,632	1,179	1,002	735	558	431	314	200	139	107	114
Digital Stored Program Control	13,733	13,987	14,601	15,356	15,722	15,961	16,202	14,753	14,833	14,101	14,096
Total Number Access Lines in Service (000)	129,642	133,409	138,907	143,239	150,043	155,530	159,364	158,107	153,614	146,034	139,510
Analog Stored Program Control Lines Served	42,746	33,699	29,409	24,803	21,416	16,688	11,713	7,192	4,810	3,283	2,424
Digital Stored Program Control Lines Served	85,549	98,799	108,903	118,149	128,470	138,842	147,651	150,915	148,804	142,752	137,087
Total Switches Equipped w/SS7-394 (InterLATA) Svc.	8,037	10,358	11,890	13,171	13,879	15,148	15,994	14,681	14,817	14,122	14,121
Total Switches Equipped with ISDN	2,146	2,670	3,258	3,852	4,681	5,392	5,735	5,340	5,364	5,526	5,569
Lines with Access to ISDN (000)	41,970	61,549	77,523	95,113	106,575	121,408	127,357	131,003	127,382	122,420	117,534
Basic Rate ISDN (BRI) Interfaces Equipped	591,561	801,518	1,039,456	1,507,551	1,797,254	2,491,509	2,720,871	2,775,102	3,059,482	3,143,977	2,538,211
Primary Rate ISDN (PRI) Interfaces Equipped	5,816	15,526	32,580	67,885	136,233	234,515	334,910	429,295	551,102	558,763	547,761

Source: ARMIS Report 43-07.

Table 10.1
Switching Data
BellSouth Companies

	1993	1994	1995	1996	1997	1998	1999	2000	2001	2002	2003
Local Switches	1,661	1,658	1,647	1,650	1,654	1,653	1,649	1,644	1,642	1,637	1,629
Tandems	70	70	71	70	70	71	71	73	77	77	78
Hosts	269	280	289	297	317	307	306	297	304	305	295
Remotes (Stand Alone Only)	714	732	742	747	766	765	765	776	819	829	877
Total Switches	1,680	1,677	1,668	1,670	1,674	1,673	1,668	1,665	1,665	1,664	1,658
Analog Stored Program Control	236	182	158	130	106	100	83	69	54	44	41
Digital Stored Program Control	1,444	1,495	1,510	1,540	1,568	1,573	1,585	1,596	1,611	1,620	1,617
Total Number Access Lines in Service (000)	19,233	20,141	21,064	22,019	23,080	23,909	24,458	24,558	23,756	22,955	22,206
Analog Stored Program Control Lines Served	5,929	4,837	4,455	4,020	3,746	3,536	2,972	2,362	1,729	1,309	1,154
Digital Stored Program Control Lines Served	13,304	15,304	16,609	17,999	19,334	20,373	21,486	22,197	22,027	21,646	21,052
Total Switches Equipped w/SS7-394 (InterLATA) Svc.	1,447	1,627	1,629	1,652	1,674	1,673	1,668	1,665	1,665	1,664	1,658
Total Switches Equipped with ISDN	324	407	467	518	584	596	645	691	678	697	701
Lines with Access to ISDN (000)	7,606	9,708	10,988	12,948	14,894	15,980	17,413	18,396	17,660	17,457	16,927
Basic Rate ISDN (BRI) Interfaces Equipped	65,607	76,348	80,641	122,043	167,512	183,458	202,391	223,294	228,898	230,066	269,254
Primary Rate ISDN (PRI) Interfaces Equipped	1,814	3,534	4,803	9,154	21,389	33,564	51,669	72,347	85,983	81,328	81,682

Source: ARMIS Report 43-07.

Table 10.1
Switching Data
Qwest Companies

	1993	1994	1995	1996	1997	1998	1999	2000	2001	2002	2003
Local Switches	1,841	1,738	1,641	1,521	1,441	1,446	1,428	1,400	1,354	1,337	1,322
Tandems	51	51	51	51	51	51	51	53	51	56	56
Hosts	222	232	238	248	249	253	251	245	252	226	217
Remotes (Stand Alone Only)	880	984	961	852	781	786	752	733	680	651	631
Total Switches	1,858	1,752	1,654	1,534	1,492	1,458	1,441	1,414	1,363	1,351	1,336
Analog Stored Program Control	261	213	188	146	113	95	71	20	1	1	0
Digital Stored Program Control	1,387	1,519	1,465	1,387	1,379	1,363	1,370	1,394	1,362	1,350	1,336
Total Number Access Lines in Service (000)	13,710	14,309	14,817	15,405	16,132	16,859	17,449	17,626	17,070	15,682	14,277
Analog Stored Program Control Lines Served	6,257	5,303	4,706	4,245	4,228	3,574	2,501	636	30	28	0
Digital Stored Program Control Lines Served	7,292	8,988	10,110	11,159	11,905	13,286	14,948	16,991	17,040	15,654	14,277
Total Switches Equipped w/SS7-394 (InterLATA) Svc.	620	819	1,116	1,143	1,305	1,346	1,350	1,340	1,311	1,311	1,312
Total Switches Equipped with ISDN	213	240	262	327	541	557	583	623	603	587	635
Lines with Access to ISDN (000)	3,982	5,045	6,192	9,668	10,264	11,189	12,522	14,573	14,419	13,153	12,575
Basic Rate ISDN (BRI) Interfaces Equipped	108,775	120,058	126,530	146,570	162,953	165,733	167,623	176,696	174,079	199,302	201,232
Primary Rate ISDN (PRI) Interfaces Equipped	674	742	2,315	2,734	4,329	4,867	6,112	7,822	11,046	61,993	65,672

Source: ARMIS Report 43-07.

Table 10.1
Switching Data
SBC Ameritech Companies

	1993	1994	1995	1996	1997	1998	1999	2000	2001	2002	2003
Local Switches	1,422	1,413	1,415	1,410	1,435	1,419	1,432	1,447	1,451	1,455	1,439
Tandems	47	47	46	46	47	51	52	53	55	63	65
Hosts	230	236	238	236	243	236	234	234	235	236	236
Remotes (Stand Alone Only)	684	717	731	743	769	764	775	790	789	790	776
Total Switches	1,469	1,460	1,461	1,456	1,482	1,470	1,485	1,500	1,506	1,518	1,504
Analog Stored Program Control	224	119	97	71	58	46	39	37	34	24	16
Digital Stored Program Control	1,245	1,341	1,364	1,385	1,424	1,424	1,446	1,463	1,472	1,494	1,488
Total Number Access Lines in Service (000)	17,500	18,122	19,310	19,553	20,335	20,790	21,036	20,898	20,074	19,151	18,309
Analog Stored Program Control Lines Served	5,862	3,845	3,727	3,228	2,793	2,193	1,811	1,730	1,491	927	562
Digital Stored Program Control Lines Served	11,638	14,278	15,583	16,324	17,541	18,597	19,225	19,168	18,583	18,224	17,747
Total Switches Equipped w/SS7-394 (InterLATA) Svc.	1,001	1,254	1,400	1,438	1,463	1,451	1,476	1,492	1,496	1,504	1,504
Total Switches Equipped with ISDN	387	444	489	601	695	784	816	822	844	933	863
Lines with Access to ISDN (000)	8,056	10,259	12,860	13,802	15,464	16,804	17,472	17,388	16,814	16,810	16,160
Basic Rate ISDN (BRI) Interfaces Equipped	67,415	87,862	97,550	226,355	180,280	220,867	259,312	271,468	283,600	290,367	282,643
Primary Rate ISDN (PRI) Interfaces Equipped	707	1,505	1,677	4,247	14,569	24,800	38,037	53,926	70,542	75,184	75,766

Source: ARMIS Report 43-07.

Table 10.1
Switching Data
SBC Pacific Telesis Companies

	1993	1994	1995	1996	1997	1998	1999	2000	2001	2002	2003
Local Switches	846	837	840	833	810	801	799	778	781	779	779
Tandems	20	20	20	20	21	24	24	24	31	31	31
Hosts	111	121	117	114	135	121	116	189	114	114	116
Remotes (Stand Alone Only)	302	320	316	310	364	361	350	361	360	358	359
Total Switches	866	857	860	853	830	824	822	802	812	810	809
Analog Stored Program Control	176	109	87	72	49	38	17	0	0	0	30
Digital Stored Program Control	687	746	772	781	781	786	805	802	812	810	779
Total Number Access Lines in Service (000)	14,971	15,417	16,021	16,460	17,155	18,158	18,285	18,236	17,788	17,248	16,693
Analog Stored Program Control Lines Served	7,036	5,029	4,036	3,354	2,422	1,825	754	0	0	0	0
Digital Stored Program Control Lines Served	7,934	10,387	11,985	13,106	14,733	16,333	17,531	18,236	17,788	17,248	16,693
Total Switches Equipped w/SS7-394 (InterLATA) Svc.	522	764	772	794	791	803	796	778	812	810	779
Total Switches Equipped with ISDN	229	347	417	473	531	551	574	574	562	560	588
Lines with Access to ISDN (000)	5,349	8,494	10,291	11,895	13,632	15,134	16,529	17,589	16,966	16,427	16,251
Basic Rate ISDN (BRI) Interfaces Equipped	65,683	115,146	171,305	304,182	314,003	468,493	489,369	421,744	630,816	615,934	347,052
Primary Rate ISDN (PRI) Interfaces Equipped	357	708	3,491	13,448	20,125	31,345	47,794	49,712	94,742	54,902	34,378

Source: ARMIS Report 43-07.

Table 10.1
Switching Data
SBC Southwestern Bell Companies

	1993	1994	1995	1996	1997	1998	1999	2000	2001	2002	2003
Local Switches	1,437	1,511	1,644	1,670	1,690	1,644	1,658	1,663	1,660	1,652	1,658
Tandems	64	60	60	60	60	67	56	69	70	70	71
Hosts	230	233	245	241	267	230	228	229	230	244	245
Remotes (Stand Alone Only)	672	779	935	1,077	1,077	1,158	1,163	1,152	1,150	1,150	1,101
Total Switches	1,469	1,539	1,679	1,730	1,750	1,711	1,727	1,715	1,716	1,722	1,728
Analog Stored Program Control	308	264	252	162	136	115	88	67	46	34	23
Digital Stored Program Control	1,078	1,202	1,369	1,568	1,614	1,596	1,639	1,648	1,670	1,688	1,705
Total Number Access Lines in Service (000)	13,180	13,611	14,095	14,104	15,306	15,872	16,287	16,411	15,842	15,294	14,670
Analog Stored Program Control Lines Served	7,078	6,608	6,531	5,657	5,055	4,119	3,107	2,246	1,448	963	652
Digital Stored Program Control Lines Served	6,000	6,907	7,502	8,447	10,251	11,753	13,180	14,165	14,394	14,331	14,018
Total Switches Equipped w/SS7-394 (InterLATA) Svc.	723	1,263	1,466	1,597	1,724	1,707	1,724	1,713	1,713	1,722	1,728
Total Switches Equipped with ISDN	92	123	303	331	331	360	428	441	461	472	479
Lines with Access to ISDN (000)	1,476	1,933	8,826	9,440	10,577	13,361	12,158	12,169	12,056	11,241	10,721
Basic Rate ISDN (BRI) Interfaces Equipped	88,960	57,041	108,784	104,604	185,018	225,427	267,190	281,459	310,326	308,501	309,907
Primary Rate ISDN (PRI) Interfaces Equipped	410	1,238	5,084	6,150	15,434	31,570	46,533	59,513	68,236	68,793	71,035

Source: ARMIS Report 43-07.

Table 10.1
Switching Data
Verizon - Bell Atlantic Companies

	1993	1994	1995	1996	1997	1998	1999	2000	2001	2002	2003
Local Switches	2,712	2,705	2,696	2,684	2,703	2,616	2,636	2,634	2,622	2,623	2,628
Tandems	65	65	65	71	67	67	74	76	81	87	110
Hosts	349	358	371	367	365	369	381	386	382	464	428
Remotes (Stand Alone Only)	1,365	1,407	1,424	1,444	1,447	1,405	1,437	1,435	1,424	1,660	1,437
Total Switches	2,747	2,738	2,729	2,723	2,737	2,652	2,682	2,683	2,675	2,681	2,702
Analog Stored Program Control	349	246	194	137	86	37	16	7	4	4	4
Digital Stored Program Control	2,398	2,492	2,535	2,586	2,651	2,615	2,666	2,676	2,671	2,677	2,698
Total Number Access Lines in Service (000)	34,774	35,745	36,959	38,305	39,714	40,838	41,833	41,669	40,582	38,810	36,988
Analog Stored Program Control Lines Served	9,750	7,569	5,576	4,057	2,975	1,442	568	218	112	55	55
Digital Stored Program Control Lines Served	25,024	28,176	31,383	34,248	36,739	39,396	41,266	41,451	40,469	38,754	36,933
Total Switches Equipped w/SS7-394 (InterLATA) Svc.	1,690	2,381	2,577	2,650	2,707	2,641	2,671	2,672	2,664	2,682	2,701
Total Switches Equipped with ISDN	629	839	930	1,079	1,220	1,298	1,304	1,305	1,303	1,328	1,329
Lines with Access to ISDN (000)	13,406	21,107	22,117	27,682	31,125	34,367	36,336	36,825	35,637	34,012	31,991
Basic Rate ISDN (BRI) Interfaces Equipped	164,380	282,051	363,320	505,652	660,542	1,088,060	1,167,022	1,226,934	1,258,543	1,330,487	965,028
Primary Rate ISDN (PRI) Interfaces Equipped	958	6,393	12,507	24,775	43,922	71,983	97,177	123,323	150,029	147,282	151,276

Source: ARMIS Report 43-07.

Table 10.1
Switching Data
Verizon - GTE Companies

	1993	1994	1995	1996	1997	1998	1999	2000	2001	2002	2003
Local Switches	6,731	6,155	6,274	6,499	6,453	6,538	6,659	5,136	5,190	4,423	4,438
Tandems	158	143	157	166	165	162	164	150	151	136	134
Hosts	955	849	884	929	939	955	945	742	761	652	655
Remotes (Stand Alone Only)	1,732	1,767	2,031	1,925	1,960	2,738	2,861	2,088	2,134	2,100	2,115
Total Switches	6,769	6,172	6,291	6,520	6,483	6,604	6,691	5,174	5,235	4,462	4,473
Analog Stored Program Control	78	46	26	17	10	0	0	0	0	0	0
Digital Stored Program Control	5,494	5,192	5,586	6,109	6,305	6,604	6,691	5,174	5,235	4,462	4,473
Total Number Access Lines in Service (000)	16,274	16,064	16,641	17,393	18,321	19,105	20,015	18,709	18,503	16,894	16,366
Analog Stored Program Control Lines Served	834	508	378	242	197	0	0	0	0	0	0
Digital Stored Program Control Lines Served	14,357	14,759	15,731	16,866	17,966	19,105	20,015	18,709	18,503	16,894	16,366
Total Switches Equipped w/SS7-394 (InterLATA) Svc.	2,034	2,250	2,930	3,897	4,215	5,527	6,309	5,021	5,156	4,429	4,439
Total Switches Equipped with ISDN	272	270	390	523	779	1,246	1,385	884	913	949	974
Lines with Access to ISDN (000)	2,095	5,003	6,249	9,678	10,619	14,574	14,926	14,064	13,830	13,320	12,908
Basic Rate ISDN (BRI) Interfaces Equipped	30,741	63,012	91,326	98,145	126,946	139,471	167,964	173,507	173,220	169,320	163,095
Primary Rate ISDN (PRI) Interfaces Equipped	896	1,406	2,703	7,377	16,465	36,386	47,588	62,652	70,524	69,281	67,952

Source: ARMIS Report 43-07.

Table 10.2
Transmission System Data
Total - All Companies

	1993	1994	1995	1996	1997	1998	1999	2000	2001	2002	2003
Sheath Kilometers:											
Total Sheath Kilometers	5,631,823	5,570,853	5,553,702	5,587,572	5,664,315	5,763,419	5,846,319	5,683,568	5,769,882	5,711,875	5,774,729
Copper	5,281,958	5,185,466	5,127,707	5,124,940	5,163,039	5,212,873	5,255,778	5,063,534	5,097,955	5,017,883	5,052,195
Fiber	341,415	378,038	419,175	456,814	495,380	536,520	576,868	604,175	655,753	681,587	710,067
Other	8,451	7,350	6,819	5,819	5,896	14,026	13,672	15,860	16,174	12,406	12,468
Interoffice Working Facilities:											
Total Circuit Links	20,533,013	23,293,421	25,385,271	24,387,840	28,847,081	32,231,481	41,873,877	47,960,986	52,221,937	52,226,424	51,269,485
Loop Plant -- Central Office Terminations:											
Total Equipped Channels	248,436,477	254,793,596	263,768,547	255,430,475	264,429,362	279,341,845	299,779,275	313,014,677	356,758,489	362,470,008	350,082,435
Copper	221,879,025	222,353,743	226,953,330	227,384,081	230,903,175	236,490,113	239,486,801	246,638,738	253,939,285	248,684,364	243,769,816
Fiber Digital Carrier	26,549,664	32,433,491	36,809,055	28,041,605	33,515,370	42,846,429	60,287,936	66,371,982	102,815,393	113,783,074	106,311,551
Other	7,791	6,360	6,162	4,789	10,817	5,303	4,538	3,957	3,811	2,570	1,068
Total Working Channels	142,822,216	149,000,831	155,980,548	163,245,940	170,083,120	182,546,160	190,911,880	193,922,477	225,431,349	216,483,361	208,981,967
Copper	133,010,643	136,073,024	141,452,266	144,576,836	147,286,389	151,593,687	151,501,241	151,494,238	151,678,473	137,864,407	133,003,843
Fiber Digital Carrier	9,807,620	12,924,773	14,525,425	18,666,394	22,793,636	30,950,165	39,163,693	42,213,715	73,751,357	78,617,515	75,977,602
Other	3,955	3,035	2,857	2,710	3,095	2,308	246,946	214,524	1,519	1,439	522
Other Transmission Facility Data:											
Copper Pairs Term Main Frame (Loop Plant Only)	212,060,160	210,515,830	212,867,099	213,115,863	215,534,261	218,990,613	218,470,177	217,441,743	218,397,896	215,320,122	240,398,337
Fiber Strands Term in the CO (Loop Plant Only)	598,657	982,625	1,203,705	1,465,877	1,651,999	2,019,697	2,125,055	2,881,827	3,267,300	3,008,735	2,681,116
Fiber Term at Customer Premises DS1 Rate	146,405	184,235	222,040	294,808	363,189	421,075	527,784	647,502	1,282,847	1,888,451	8,693,859
Fiber Term at Customer Premises DS3 Rate & Higher	16,251	19,963	22,699	32,352	29,893	47,205	92,534	167,284	227,831	253,213	298,798
ISDN Capable Lines	NA	NA	NA	NA	105,949,659	107,514,215	122,963,106	116,839,259	105,059,057	105,956,829	96,494,155

NA: Not available

Source: ARMIS Report 43-07.

Table 10.2
Transmission System Data
BellSouth Companies

	1993	1994	1995	1996	1997	1998	1999	2000	2001	2002	2003
Sheath Kilometers:											
Total Sheath Kilometers	993,633	1,005,397	1,020,809	1,034,601	1,050,186	1,074,896	1,094,569	1,115,897	1,134,363	1,145,506	1,155,144
Copper	927,265	930,812	937,626	943,090	951,758	965,108	973,995	983,221	989,541	992,446	994,980
Fiber	65,100	73,370	82,012	90,093	96,852	105,335	116,507	129,209	141,356	149,609	156,707
Other	1,268	1,215	1,171	1,418	1,576	4,453	4,067	3,466	3,466	3,452	3,457
Interoffice Working Facilities:											
Total Circuit Links	2,935,085	4,287,654	4,756,430	5,245,925	6,107,816	6,134,728	8,564,658	9,828,726	10,690,256	10,835,682	10,539,995
Loop Plant -- Central Office Terminations:											
Total Equipped Channels	33,070,338	34,669,704	36,022,283	37,866,890	39,550,588	40,957,871	42,025,575	49,435,188	51,061,973	39,822,163	39,957,594
Copper	29,291,200	29,995,720	30,351,794	30,903,216	31,270,774	31,917,878	31,849,537	37,493,164	38,176,168	30,263,142	30,684,759
Fiber Digital Carrier	3,778,341	4,673,140	5,669,647	6,962,832	8,278,972	9,039,151	10,175,104	11,940,618	12,883,709	9,557,876	9,272,835
Other	798	842	842	842	842	842	934	1,406	2,096	1,145	0
Total Working Channels	21,275,558	23,284,636	24,682,894	26,230,400	27,921,162	29,836,968	30,422,706	33,655,481	34,114,639	25,039,974	24,334,185
Copper	18,288,532	19,283,574	19,871,262	20,318,019	20,708,890	21,233,672	21,237,643	22,044,514	21,597,814	17,250,216	16,854,022
Fiber Digital Carrier	2,986,937	4,000,986	4,811,550	5,912,292	7,212,190	8,603,214	9,184,935	11,610,551	12,516,193	7,789,007	7,480,163
Other	90	77	82	89	82	82	128	416	632	751	0
Other Transmission Facility Data:											
Copper Pairs Term Main Frame (Loop Plant Only)	26,433,408	26,451,200	26,527,293	26,342,776	26,703,438	27,082,625	26,602,864	31,771,617	32,464,246	26,813,386	51,027,738
Fiber Strands Term in the CO (Loop Plant Only)	59,663	73,260	106,710	138,364	157,957	185,416	205,840	226,360	248,433	310,092	322,590
Fiber Term at Customer Premises DS1 Rate	9,078	13,941	19,132	27,482	36,911	50,431	67,886	85,205	93,687	593,755	448,233
Fiber Term at Customer Premises DS3 Rate & Higher	3,294	4,034	4,559	5,353	6,847	8,974	35,492	94,022	107,998	112,931	121,680
ISDN Capable Lines	NA	NA	NA	NA	25,918,582	15,841,265	13,049,642	13,111,821	12,636,844	16,230,309	16,065,806

NA: Not available

Source: ARMIS Report 43-07.

Table 10.2
Transmission System Data
Qwest Companies

	1993	1994	1995	1996	1997	1998	1999	2000	2001	2002	2003
Sheath Kilometers:											
Total Sheath Kilometers	757,868	750,756	753,942	722,753	717,084	722,157	735,920	754,162	762,412	770,660	779,623
Copper	707,384	694,797	691,844	660,393	653,205	650,929	662,816	675,009	676,615	684,193	690,414
Fiber	50,485	55,960	62,098	62,360	63,880	65,171	66,986	69,906	76,585	80,891	83,638
Other	0	0	0	0	0	6,057	6,119	9,247	9,212	5,576	5,570
Interoffice Working Facilities:											
Total Circuit Links	2,315,598	2,569,216	2,802,203	3,178,552	3,561,748	4,129,315	5,232,282	6,152,970	6,926,823	7,018,987	6,746,390
Loop Plant -- Central Office Terminations:											
Total Equipped Channels	23,876,582	24,088,839	24,246,870	25,284,411	24,893,900	27,316,968	28,023,288	28,733,473	29,643,140	30,106,628	30,149,357
Copper	23,170,964	23,393,955	23,561,093	23,500,796	23,193,518	25,517,759	25,361,821	25,581,184	25,939,651	26,077,832	25,727,523
Fiber Digital Carrier	703,502	694,588	685,674	1,782,962	1,699,888	1,799,003	2,661,211	3,152,009	3,703,244	4,028,568	4,421,607
Other	2,116	296	103	653	494	206	256	280	245	228	227
Total Working Channels	14,809,462	15,322,355	15,347,150	16,359,345	17,195,446	17,455,809	18,011,061	18,009,155	17,058,921	16,260,389	15,607,156
Copper	14,359,158	14,863,489	14,873,448	15,232,212	16,113,600	16,222,185	16,270,241	15,887,131	14,607,962	14,400,788	13,625,667
Fiber Digital Carrier	449,121	458,790	473,650	1,126,650	1,081,695	1,233,523	1,740,715	2,121,920	2,450,864	1,859,511	1,981,407
Other	1,183	76	52	483	151	101	105	104	95	90	82
Other Transmission Facility Data:											
Copper Pairs Term Main Frame (Loop Plant Only)	22,128,231	22,179,411	22,168,426	22,291,697	20,463,591	21,558,602	21,606,866	21,572,942	21,653,395	21,724,140	22,858,456
Fiber Strands Term in the CO (Loop Plant Only)	73,993	83,313	81,953	112,185	123,691	174,430	202,329	238,802	299,315	309,154	316,793
Fiber Term at Customer Premises DS1 Rate	20,010	24,386	28,875	30,109	46,296	91,105	136,878	267,251	316,665	349,948	370,416
Fiber Term at Customer Premises DS3 Rate & Higher	1,066	1,297	1,289	1,223	1,142	6,085	28,354	38,224	51,546	60,366	63,678
ISDN Capable Lines	NA	NA	NA	NA	9,236,841	9,650,185	9,983,398	9,922,088	9,012,052	8,426,381	7,591,314

NA: Not available

Source: ARMIS Report 43-07.

Table 10.2
Transmission System Data
SBC Ameritech Companies

	1993	1994	1995	1996	1997	1998	1999	2000	2001	2002	2003
Sheath Kilometers:											
Total Sheath Kilometers	556,814	537,133	562,934	575,407	586,712	598,858	601,779	612,988	629,321	636,725	642,674
Copper	521,187	498,239	519,775	526,955	533,491	541,197	540,170	546,336	555,024	558,670	562,163
Fiber	34,655	37,980	42,370	47,676	52,450	56,687	60,637	65,632	73,334	77,084	79,541
Other	971	915	789	776	771	974	972	1,020	964	971	970
Interoffice Working Facilities:											
Total Circuit Links	2,800,655	2,964,296	3,278,058	3,577,253	4,118,183	4,912,927	5,990,907	6,753,643	7,625,684	8,084,023	7,633,513
Loop Plant -- Central Office Terminations:											
Total Equipped Channels	30,818,287	31,847,802	31,957,236	33,365,840	34,740,814	36,301,862	37,842,246	39,092,223	40,436,388	42,145,712	38,326,987
Copper	29,549,359	29,482,850	29,124,886	29,571,017	29,797,059	30,063,619	30,255,769	30,775,153	30,444,126	30,690,174	34,469,562
Fiber Digital Carrier	1,268,928	2,364,952	2,832,350	3,794,823	4,943,755	6,238,243	7,586,477	8,317,070	9,992,262	11,455,538	3,857,425
Other	0	0	0	0	0	0	0	0	0	0	0
Total Working Channels	18,610,716	19,105,653	19,714,345	20,506,219	21,152,075	21,782,557	22,227,572	22,495,633	21,786,411	20,997,868	20,239,795
Copper	17,811,513	18,096,153	18,478,770	18,896,376	19,082,995	19,216,231	19,135,507	18,993,978	18,124,703	17,272,552	18,147,879
Fiber Digital Carrier	799,203	1,009,500	1,235,575	1,609,843	2,069,080	2,566,326	3,092,065	3,501,655	3,661,708	3,725,316	2,091,916
Other	0	0	0	0	0	0	0	0	0	0	0
Other Transmission Facility Data:											
Copper Pairs Term Main Frame (Loop Plant Only)	28,687,860	28,645,733	28,217,638	28,693,470	28,970,660	29,303,138	29,605,539	30,212,004	29,938,625	30,208,945	30,632,552
Fiber Strands Term in the CO (Loop Plant Only)	56,834	66,035	79,661	103,648	123,302	141,621	165,171	205,342	275,069	300,927	248,340
Fiber Term at Customer Premises DS1 Rate	23,675	26,660	31,941	39,124	46,366	53,506	62,090	78,822	106,984	118,927	318,417
Fiber Term at Customer Premises DS3 Rate & Higher	2,434	2,755	3,192	3,874	4,453	5,145	5,788	7,188	9,583	10,810	26,849
ISDN Capable Lines	NA	NA	NA	NA	9,339,241	9,476,166	9,499,034	9,469,137	9,054,353	8,618,397	8,050,722

NA: Not available

Source: ARMIS Report 43-07.

Table 10.2
Transmission System Data
SBC Pacific Telesis Companies

	1993	1994	1995	1996	1997	1998	1999	2000	2001	2002	2003
Sheath Kilometers:											
Total Sheath Kilometers	351,695	343,658	346,127	349,697	363,726	368,122	363,304	386,093	394,058	382,326	394,103
Copper	334,674	324,942	325,537	327,040	339,207	341,563	334,493	355,133	359,288	343,317	352,331
Fiber	15,814	17,598	19,472	21,513	23,375	25,416	27,648	29,797	33,227	37,466	40,279
Other	1,207	1,118	1,118	1,144	1,144	1,144	1,163	1,163	1,543	1,543	1,493
Interoffice Working Facilities:											
Total Circuit Links	2,137,179	2,568,706	2,646,904	2,240,779	3,369,967	3,760,855	4,352,282	5,032,433	5,141,975	4,792,666	4,649,070
Loop Plant -- Central Office Terminations:											
Total Equipped Channels	26,287,306	26,447,355	26,850,298	27,732,011	28,635,080	29,739,661	30,729,411	33,317,471	34,687,259	34,988,223	31,628,755
Copper	25,859,697	25,914,609	26,178,875	26,951,967	27,548,645	28,348,883	29,062,676	31,479,491	32,170,875	32,337,338	30,161,010
Fiber Digital Carrier	427,522	532,661	671,162	779,783	1,086,411	1,390,754	1,666,523	1,837,699	2,516,055	2,650,609	1,467,745
Other	87	85	261	261	24	24	212	281	329	276	0
Total Working Channels	15,840,904	16,110,206	16,877,850	17,719,765	18,254,128	20,103,518	20,963,786	23,081,376	22,773,561	22,080,915	17,868,331
Copper	15,556,249	15,758,760	16,448,199	17,212,991	17,569,012	19,235,044	19,936,233	21,930,468	21,380,638	20,803,417	17,070,393
Fiber Digital Carrier	284,575	351,364	429,536	506,657	685,092	868,450	1,027,425	1,150,752	1,392,728	1,277,338	797,938
Other	80	82	115	117	24	24	128	156	195	160	0
Other Transmission Facility Data:											
Copper Pairs Term Main Frame (Loop Plant Only)	24,632,897	24,577,002	24,619,462	25,055,625	25,412,880	25,953,289	26,639,408	27,102,231	27,403,873	27,620,878	27,668,068
Fiber Strands Term in the CO (Loop Plant Only)	39,830	33,538	34,692	37,156	88,192	97,385	101,516	115,670	139,598	182,250	49,626
Fiber Term at Customer Premises DS1 Rate	701	756	655	719	762	854	894	0	0	0	6,621,233
Fiber Term at Customer Premises DS3 Rate & Higher	2,410	3,108	4,047	3,113	6,145	7,432	9,456	13,132	16,805	19,925	23,252
ISDN Capable Lines	NA	NA	NA	NA	12,803,002	14,007,670	14,466,224	15,930,217	14,563,646	15,240,270	8,870,683

NA: Not available

Source: ARMIS Report 43-07.

Table 10.2
Transmission System Data
SBC Southwestern Bell Companies

	1993	1994	1995	1996	1997	1998	1999	2000	2001	2002	2003
Sheath Kilometers:											
Total Sheath Kilometers	646,283	652,224	662,108	676,945	685,526	700,914	715,915	734,982	749,279	758,096	768,714
Copper	608,238	609,725	612,764	617,776	622,960	634,236	645,280	657,915	665,754	671,033	678,357
Fiber	35,548	40,621	47,530	57,228	60,561	66,074	70,023	76,442	82,893	86,431	89,725
Other	2,497	1,878	1,814	1,942	2,005	604	612	625	632	632	632
Interoffice Working Facilities:											
Total Circuit Links	2,132,469	2,271,891	2,583,685	2,887,611	3,374,225	4,013,947	5,040,973	5,747,378	6,133,750	6,011,924	6,248,497
Loop Plant -- Central Office Terminations:											
Total Equipped Channels	22,801,616	23,675,325	23,990,229	23,765,557	26,003,155	26,573,984	27,781,986	28,466,090	33,579,340	35,090,790	30,806,704
Copper	21,895,338	22,010,813	23,356,682	22,976,132	24,957,200	25,399,685	26,437,109	27,047,348	30,533,897	31,634,863	26,115,730
Fiber Digital Carrier	906,188	1,664,422	633,547	789,425	1,045,955	1,174,299	1,344,877	1,418,742	3,045,443	3,455,927	4,690,974
Other	90	90	0	0	0	0	0	0	0	0	0
Total Working Channels	13,431,477	15,446,486	15,917,610	16,579,937	16,305,661	17,626,797	17,857,937	18,053,445	16,482,996	15,888,373	15,236,915
Copper	12,703,861	14,046,786	15,376,311	15,937,288	15,532,286	16,738,819	16,854,720	16,970,439	15,386,074	14,767,650	12,653,096
Fiber Digital Carrier	727,542	1,399,626	541,299	642,649	773,375	887,978	1,003,217	1,083,006	1,096,922	1,120,723	2,583,819
Other	74	74	0	0	0	0	0	0	0	0	0
Other Transmission Facility Data:											
Copper Pairs Term Main Frame (Loop Plant Only)	21,379,496	22,010,903	21,990,829	22,185,268	22,926,817	22,904,300	23,579,244	24,032,521	24,062,333	24,290,865	24,407,172
Fiber Strands Term in the CO (Loop Plant Only)	56,560	66,497	124,026	189,365	193,409	206,178	158,881	256,736	329,584	388,011	161,950
Fiber Term at Customer Premises DS1 Rate	38,568	44,622	48,552	77,598	77,545	113,701	103,739	130,287	160,740	172,872	273,498
Fiber Term at Customer Premises DS3 Rate & Higher	1,916	2,566	2,733	4,365	5,039	5,615	1,995	3,668	4,523	4,828	20,354
ISDN Capable Lines	NA	NA	NA	NA	3,773,275	4,157,674	12,158,269	12,168,819	12,055,812	11,177,094	4,981,445

NA: Not available

Source: ARMIS Report 43-07.

Table 10.2
Transmission System Data
Verizon - Bell Atlantic Companies

	1993	1994	1995	1996	1997	1998	1999	2000	2001	2002	2003
Sheath Kilometers:											
Total Sheath Kilometers	958,275	967,084	973,148	979,664	992,970	1,008,405	1,022,395	1,038,094	1,046,999	1,080,551	1,088,452
Copper	877,352	875,728	872,797	871,984	873,583	876,739	879,768	886,323	886,147	912,134	914,932
Fiber	78,415	89,132	98,425	107,141	118,987	130,872	141,888	151,432	160,494	168,185	173,174
Other	2,507	2,224	1,927	539	401	794	739	339	357	232	346
Interoffice Working Facilities:											
Total Circuit Links	5,159,173	5,201,204	5,213,347	5,357,022	5,853,744	6,834,238	8,687,801	10,262,940	11,001,835	11,120,804	11,201,109
Loop Plant -- Central Office Terminations:											
Total Equipped Channels	82,980,954	86,021,165	90,107,803	77,287,239	80,327,245	86,996,490	90,777,075	89,384,018	125,406,917	138,190,365	136,579,521
Copper	65,122,822	65,275,522	65,663,036	65,333,981	66,426,101	67,001,475	66,639,008	65,672,215	71,057,709	73,002,465	72,752,820
Fiber Digital Carrier	17,858,134	20,745,643	24,444,767	11,953,258	13,901,144	19,995,015	24,138,067	23,711,803	54,349,208	65,187,900	63,826,701
Other	0	0	0	0	0	0	0	0	0	0	0
Total Working Channels	40,222,933	40,922,175	43,690,966	45,428,073	48,600,177	53,815,181	57,437,438	55,422,738	90,645,132	94,487,929	95,491,174
Copper	36,776,495	36,387,944	37,927,283	37,998,341	39,429,529	39,221,423	39,858,933	39,081,964	43,800,016	37,580,147	40,580,930
Fiber Digital Carrier	3,446,439	4,534,231	5,763,683	7,429,732	9,170,648	14,593,758	17,578,505	16,340,774	46,845,116	56,907,782	54,910,244
Other	0	0	0	0	0	0	0	0	0	0	0
Other Transmission Facility Data:											
Copper Pairs Term Main Frame (Loop Plant Only)	60,557,866	60,577,213	60,635,648	60,742,136	61,342,895	61,875,146	61,342,016	60,962,933	60,979,463	62,622,453	62,718,766
Fiber Strands Term in the CO (Loop Plant Only)	273,279	604,501	704,901	804,787	872,210	1,088,063	1,247,579	1,799,523	1,942,003	1,487,203	1,552,120
Fiber Term at Customer Premises DS1 Rate	47,833	65,929	78,266	103,307	131,829	106,632	144,981	85,648	604,557	652,777	661,893
Fiber Term at Customer Premises DS3 Rate & Higher	1,306	1,767	2,333	3,381	4,094	9,515	11,225	10,090	36,396	43,716	42,415
ISDN Capable Lines	NA	NA	NA	NA	31,943,090	40,648,786	47,540,926	38,205,741	35,587,450	34,658,178	35,191,283

NA: Not available

Source: ARMIS Report 43-07.

Table 10.2
Transmission System Data
Verizon - GTE Companies

	1993	1994	1995	1996	1997	1998	1999	2000	2001	2002	2003
Sheath Kilometers:											
Total Sheath Kilometers	1,367,255	1,314,600	1,234,633	1,248,505	1,268,110	1,290,068	1,312,437	1,041,353	1,053,450	938,012	946,019
Copper	1,305,857	1,251,223	1,167,365	1,177,702	1,188,835	1,203,101	1,219,257	959,596	965,586	856,090	859,017
Fiber	61,398	63,377	67,268	70,803	79,275	86,966	93,180	81,757	87,864	81,922	87,002
Other	0	0	0	0	0	0	0	0	0	0	0
Interoffice Working Facilities:											
Total Circuit Links	3,052,854	3,430,454	4,104,644	1,900,698	2,461,398	2,445,471	4,004,974	4,182,896	4,701,614	4,362,338	4,250,911
Loop Plant -- Central Office Terminations:											
Total Equipped Channels	28,601,394	28,043,406	30,593,828	30,128,527	30,278,580	31,455,009	42,599,694	44,586,214	41,943,472	42,126,127	42,633,517
Copper	26,989,645	26,280,274	28,716,964	28,146,972	27,709,878	28,240,814	29,880,881	28,590,183	25,616,859	24,678,550	23,858,412
Fiber Digital Carrier	1,607,049	1,758,085	1,871,908	1,978,522	2,559,245	3,209,964	12,715,677	15,994,041	16,325,472	17,446,656	18,774,264
Other	4,700	5,047	4,956	3,033	9,457	4,231	3,136	1,990	1,141	921	841
Total Working Channels	18,631,166	18,809,320	19,749,733	20,422,201	20,654,471	21,925,330	23,991,380	23,204,649	22,569,689	21,727,913	20,204,411
Copper	17,514,835	17,636,318	18,476,993	18,981,609	18,850,077	19,726,313	18,207,964	16,585,744	16,781,266	15,789,637	14,071,856
Fiber Digital Carrier	1,113,803	1,170,276	1,270,132	1,438,571	1,801,556	2,196,916	5,536,831	6,405,057	5,787,826	5,937,838	6,132,115
Other	2,528	2,726	2,608	2,021	2,838	2,101	246,585	213,848	597	438	440
Other Transmission Facility Data:											
Copper Pairs Term Main Frame (Loop Plant Only)	28,240,402	26,074,368	28,707,803	27,804,891	29,713,980	30,313,513	29,094,240	21,787,495	21,895,961	22,039,455	21,085,585
Fiber Strands Term in the CO (Loop Plant Only)	38,498	55,481	71,762	80,372	93,238	126,604	43,739	39,394	33,298	31,098	29,697
Fiber Term at Customer Premises DS1 Rate	6,540	7,941	14,619	16,469	23,480	4,846	11,316	289	214	172	169
Fiber Term at Customer Premises DS3 Rate & Higher	3,825	4,436	4,546	11,043	2,173	4,439	224	960	980	637	570
ISDN Capable Lines	NA	NA	NA	NA	12,935,628	13,732,469	16,265,613	18,031,436	12,148,900	11,606,200	15,742,902

NA: Not available

Source: ARMIS Report 43-07.

11. Revenues, Expenses, and Investment

This section provides information on revenues, expenses, and investment by major local telephone companies. The information included in this section is calculated from some of the summary information in the Commission's Automated Reporting Management Information Systems' (ARMIS) 43-01 Reports. The original data plus more detailed data can be found in the ARMIS 43-01 Reports. These reports, along with the other seven ARMIS reports, are available for public inspection on the ARMIS Internet site at www.fcc.gov/wcb/eafs/.

The source of the data in this section is the ARMIS 43-01, Annual Summary Report, filed by every incumbent local exchange carrier with operating revenues that exceed a specified threshold.[1] The report is filed on a study area basis and includes data on revenues, expenses, and investment to enable the Commission to monitor the carriers' operations.[2] For this section, information was derived from ARMIS 43-01 data for 2003 and revised 2002 for the following tables:

Table 11.1 - Revenues and Other Operating Items.

Table 11.2 - Expenses and Taxes.

Table 11.3 - Gross Investment.

Table 11.4 - Total Investment Reserves (Row 1890 of the ARMIS 43-01 Report).

Table 11.5 - Net Income (which is the difference between Table 11.1, Revenues and Other Operating Items, and Table 11.2, Expenses and Taxes).

Table 11.6 - Average Net Investment (Row 1910 of the ARMIS 43-01 Report which is the difference between Table 11.3, Gross Investment, and Table 11.4, Total Investment Reserves).

Table 11.7 - Total Operating Revenues (Row 1090 of the ARMIS 43-01 Report).

---

1 For year 2003 data, the threshold was year 2002 revenues in excess of $120 million, and for year 2002 data, the threshold was year 2001 revenues in excess of $119 million. These carriers are classified as Tier 1 carriers.

2 In year 2003, thirteen Tier 1 carriers furnished the data used in this report for 120 study areas, and in year 2002, eleven Tier 1 carriers furnished the data used in this report for 115 study areas. We are publishing revised 2002 tables because Qwest Communications had an extension to file its 2002 data due to an ongoing investigation by the Securities and Exchange Commission into the company's accounting practices, and hence its data were not included in the last *Monitoring Report*. The data are for 49 states (all except Alaska), the District of Columbia, and the Commonwealth of Puerto Rico. Smaller carriers that, in the aggregate, serve about 7% of the nation's telephone lines do not file ARMIS data.

Table 11.8 - Other Operating Income or Losses (Row 1290 of the ARMIS 43-01 Report). Tables 11.7 and 11.8 show the detailed items that when aggregated constitute Table 11.1, Revenues and Other Operating Items.

Table 11.9 - Total Operating Expenses (Row 1190 of the ARMIS 43-01 Report).

Table 11.10 - Total Non-operating Items (Row 1390 of the ARMIS 43-01 Report).

Table 11.11 – Taxes -- Federal, State, and Other (Rows 1490, 1590, and 1595 of the ARMIS 43-01 Report).[3] Tables 11.9 through 11.11 show the detailed items that when aggregated constitute Table 11.2, Expenses and Taxes.

Table 11.12 - Total Plant In-Service (Row 1690 of the ARMIS 43-01 Report).

Table 11.13 - Total Other Investments (Row 1790 of the ARMIS 43-01 Report). Tables 11.12 and 11.13 show the detailed items that when aggregated constitute Table 11.3, Gross Investments.

Each table in this section contains columns headed "Subject to Separations", "Intrastate", and "Interstate".[4] The "subject to separations" column reflects the total amount that is subject to separations allocations between the state and interstate jurisdictions pursuant to Part 36 of the Commission's rules. The "interstate" and "intrastate" columns reflect the amounts allocated to the interstate and state jurisdictions pursuant to those rules. In some instances, the "interstate" column also reflects FCC prescribed adjustments made after the separations process. These adjustments are made only at the interstate level; consequently, the "intrastate" and "interstate" columns may not necessarily add up to the "subject to separations" column.

Each table also contains a column headed "Percent Interstate". The data in this column are calculated by dividing the data in the "interstate" column by the data in the "subject to separations" column.

Table 11.6 - Average Net Investment - has one additional column headed "Interstate Rate of Return". The data in this column are calculated by dividing the data in the "interstate" column of Table 11.5 - Net Income - by the data in the "interstate" column of Table 11.6.

---

3 Beginning in 1999, mid-sized companies (incumbent carriers other than the Bell operating companies and GTE subsidiaries) no longer report taxes to different governments separately. Therefore, Table 11.11 shows the sum of rows 1490 and 1590 for the BellSouth, SBC, and Verizon subsidiaries (as noted above, Qwest has an extension to file its ARMIS 43-01 report for 2002) and row 1595 for the mid-sized companies.

4 These are reported in columns (f), (g), and (h) in the ARMIS 43-01 Reports. The numbers are in thousands of dollars.

Table 11.1
Revenues and Other Operating Items
($000) - 2003

Study Area	State Code	Subject to Separations	Intrastate	Interstate	Percent Interstate
All Reporting Local Exchange Companies		$99,531,286	$67,653,492	$31,877,783	32.03 %
Bell Operating Companies		91,910,018	62,241,596	29,668,413	32.28
Other Reporting Local Exchange Companies		7,621,268	5,411,896	2,209,370	28.99
BellSouth - Alabama	AL	1,360,520	997,937	362,583	26.65
Verizon - California - Contel - Arizona	AZ	8,055	5,315	2,740	34.02
Qwest - Arizona	AZ	1,565,988	995,489	570,497	36.43
SBC - Southwestern Bell - Arkansas	AR	690,250	487,571	202,680	29.36
Verizon - Contel - California	CA	260,036	178,016	82,020	31.54
Verizon - NW - West Coast California	CA	8,198	7,062	1,136	13.86
Verizon - GTE - California	CA	2,656,132	1,851,356	804,775	30.30
SBC - Pacific Bell - California	CA	8,392,847	5,801,774	2,591,073	30.87
Sure/West/Roseville Tel - California	CA	135,766	97,329	38,437	28.31
Qwest - Colorado	CO	1,857,115	1,180,823	676,294	36.42
SBC - SNET - CT	CT	1,520,112	1,000,588	519,524	34.18
Verizon - Delaware	DE	324,927	190,753	134,174	41.29
Verizon - District of Columbia	DC	622,798	360,359	262,440	42.14
Verizon - Florida	FL	1,436,894	916,267	520,627	36.23
BellSouth - Florida	FL	4,176,460	2,869,533	1,306,926	31.29
Sprint - Florida	FL	1,287,489	856,353	431,136	33.49
ALLTEL Georgia Communications	GA	255,170	195,614	59,555	23.34
BellSouth - Georgia	GA	3,051,686	2,058,461	993,225	32.55
Verizon - Hawaii	HI	452,086	299,194	152,891	33.82
Verizon - NW - Idaho	ID	108,030	58,011	50,019	46.30
Qwest - Idaho South	ID	319,683	199,969	119,714	37.45
Qwest - Idaho North	ID	19,576	11,763	7,814	39.92
Verizon - North - Contel Illinois	IL	81,773	52,050	29,723	36.35
Verizon - South - Illinois	IL	19,843	13,275	6,568	33.10
Verizon - North - Illinois	IL	406,212	281,215	124,996	30.77
SBC - Ameritech - Illinois Bell	IL	3,536,070	2,567,653	968,417	27.39
Verizon - North - Contel/Indiana	IN	128,239	83,330	44,909	35.02
Verizon - North - Indiana	IN	503,255	329,256	173,999	34.57
SBC - Ameritech - Indiana Bell	IN	1,150,423	832,177	318,246	27.66
Sprint - United Tel Company of Indiana	IN	160,876	112,294	48,582	30.20
Iowa Telecom - Iowa	IA	56,939	39,577	17,362	30.49
Iowa Telecom - Iowa North	IA	73,485	54,882	18,603	25.32
Iowa Telecom - Iowa System	IA	42,587	30,400	12,187	28.62
Qwest - Iowa	IA	579,101	365,306	213,793	36.92
SBC - Southwestern Bell - Kansas	KS	776,255	506,357	269,898	34.77
Cincinnati Bell Telephone Company - Kentucky	KY	132,357	109,238	23,118	17.47
BellSouth - Kentucky	KY	843,553	605,171	238,382	28.26
BellSouth - Louisiana	LA	1,580,102	1,159,647	420,456	26.61
Verizon - New England - Maine	ME	461,266	318,787	142,479	30.89
Verizon - Maryland	MD	2,156,623	1,430,885	725,738	33.65
Verizon - New England - Massachusetts	MA	2,449,196	1,562,073	887,123	36.22
Verizon - North - Michigan	MI	421,406	310,150	111,257	26.40
SBC - Ameritech - Michigan	MI	2,687,972	1,958,436	729,536	27.14
Qwest - Minnesota	MN	1,204,487	775,679	428,807	35.60
BellSouth - Mississippi	MS	1,079,472	817,380	262,093	24.28
SBC - Southwestern Bell - Missouri	MO	1,626,236	1,087,408	538,829	33.13
Sprint - United Telephone Company of Missouri	MO	198,002	140,807	57,196	28.89
Qwest - Montana	MT	244,988	161,899	83,086	33.91
Aliant Telecommunications - Nebraska	NE	174,266	130,530	43,736	25.10
Qwest - Nebraska	NE	380,483	244,710	135,772	35.68
Sprint - Centel of Nevada	NV	472,535	313,857	158,678	33.58
Verizon - Contel Nevada	NV	26,453	13,095	13,357	50.49
SBC - Nevada Bell	NV	194,785	119,038	75,747	38.89
Verizon - New England - New Hampshire	NH	435,408	272,565	162,843	37.40
Verizon - New Jersey	NJ	3,400,818	2,113,831	1,286,987	37.84
Sprint - United Telephone Company of New Jersey	NJ	130,943	84,010	46,934	35.84

Table 11.1
Revenues and Other Operating Items
($000) - 2002 Revised

Study Area	State Code	Subject to Separations	Intrastate	Interstate	Percent Interstate
All Reporting Local Exchange Companies		$101,752,566	$70,668,108	$31,084,459	30.55 %
Bell Operating Companies		94,815,698	65,610,678	29,205,015	30.80
Other Reporting Local Exchange Companies		6,936,868	5,057,430	1,879,444	27.09
BellSouth - Alabama	AL	1,375,083	1,036,582	338,500	24.62
Verizon - California - Contel - Arizona	AZ	8,965	5,597	3,368	37.57
Qwest - Arizona	AZ	1,658,765	1,093,495	565,271	34.08
SBC - Southwestern Bell - Arkansas	AR	696,614	504,891	191,723	27.52
Verizon - Contel - California	CA	259,401	182,659	76,743	29.58
Verizon - NW - West Coast California	CA	8,905	7,216	1,689	18.97
Verizon - GTE - California	CA	2,683,550	1,956,435	727,115	27.10
SBC - Pacific Bell - California	CA	9,054,675	6,456,465	2,598,210	28.69
Sure/West/Roseville Tel - California	CA	136,688	101,508	35,179	25.74
Qwest - Colorado	CO	2,068,618	1,382,261	686,358	33.18
SBC - SNET - CT	CT	1,503,125	997,024	506,100	33.67
Verizon - Delaware	DE	311,786	191,262	120,524	38.66
Verizon - District of Columbia	DC	571,711	305,127	266,585	46.63
Verizon - Florida	FL	1,421,744	929,241	492,501	34.64
BellSouth - Florida	FL	3,985,244	2,714,069	1,271,176	31.90
Sprint - Florida	FL	1,249,667	865,770	383,898	30.72
ALLTEL Georgia Communications	GA	260,898	203,320	57,579	22.07
BellSouth - Georgia	GA	3,094,224	2,124,932	969,291	31.33
Verizon - Hawaii	HI	442,705	302,318	140,387	31.71
Verizon - NW - Idaho	ID	107,805	56,710	51,096	47.40
Qwest - Idaho South	ID	326,990	210,819	116,169	35.53
Qwest - Idaho North	ID	18,860	11,951	6,910	36.64
Verizon - North - Contel Illinois	IL	86,419	58,180	28,237	32.67
Verizon - South - Illinois	IL	20,861	14,455	6,405	30.70
Verizon - North - Illinois	IL	410,627	293,269	117,358	28.58
SBC - Ameritech - Illinois Bell	IL	3,532,227	2,612,387	919,838	26.04
Verizon - North - Contel/Indiana	IN	126,126	82,922	43,205	34.26
Verizon - Contel South - Indiana	IN	5,879	4,070	1,809	30.77
Verizon - North - Indiana	IN	491,615	328,086	163,530	33.26
SBC - Ameritech - Indiana Bell	IN	1,233,304	906,405	326,900	26.51
Sprint - United Tel Company of Indiana	IN	156,256	112,284	43,972	28.14
Qwest - Iowa	IA	594,696	390,840	203,856	34.28
SBC - Southwestern Bell - Kansas	KS	821,799	551,902	269,897	32.84
Cincinnati Bell Telephone Company - Kentucky	KY	129,603	106,775	22,828	17.61
BellSouth - Kentucky	KY	870,052	634,363	235,689	27.09
BellSouth - Louisiana	LA	1,629,449	1,217,163	412,286	25.30
Verizon - New England - Maine	ME	471,944	329,389	142,556	30.21
Verizon - Maryland	MD	2,168,418	1,471,100	697,317	32.16
Verizon - New England - Massachusetts	MA	2,487,131	1,606,500	880,631	35.41
Verizon - Contel South - Michigan	MI	27,866	20,828	7,037	25.25
Verizon - North - Michigan	MI	411,584	304,153	107,432	26.10
SBC - Ameritech - Michigan	MI	2,933,026	2,202,461	730,565	24.91
Qwest - Minnesota	MN	1,250,002	829,694	420,307	33.62
BellSouth - Mississippi	MS	1,116,095	868,036	248,059	22.23
SBC - Southwestern Bell - Missouri	MO	1,645,640	1,115,415	530,225	32.22
Sprint - United Telephone Company of Missouri	MO	199,966	148,033	51,934	25.97
Qwest - Montana	MT	247,849	170,700	77,147	31.13
Aliant Telecommunications - Nebraska	NE	179,160	138,072	41,089	22.93
Qwest - Nebraska	NE	411,655	276,749	134,906	32.77
Sprint - Centel of Nevada	NV	431,870	291,336	140,534	32.54
Verizon - Contel Nevada	NV	24,750	12,473	12,278	49.61
SBC - Nevada Bell	NV	184,301	109,963	74,337	40.33
Verizon - New England - New Hampshire	NH	447,443	283,240	164,203	36.70
Verizon - New Jersey	NJ	3,508,072	2,227,789	1,280,283	36.50
Sprint - United Telephone Company of New Jersey	NJ	123,531	85,701	37,830	30.62

Table 11.1
Revenues and Other Operating Items - Continued
($000) - 2003

Study Area	State Code	Subject to Separations	Intrastate	Interstate	Percent Interstate
Qwest - New Mexico	NM	534,440	338,762	195,677	36.61 %
Valor - New Mexico 1	NM	31,758	19,230	12,528	39.45
Valor - New Mexico 2	NM	33,316	21,636	11,680	35.06
Citizens - Red Hook	NY	15,536	10,464	5,072	32.65
Citizens - Upstate	NY	202,722	136,538	66,184	32.65
Citizens - Western Counties	NY	18,084	12,180	5,904	32.65
Verizon New York Telephone	NY	6,830,137	4,570,534	2,259,603	33.08
Citizens - Frontier of Rochester	NY	318,127	246,958	71,169	22.37
ALLTEL - Carolina	NC	141,649	103,060	38,590	27.24
Sprint - Centel of North Carolina	NC	163,962	120,027	43,935	26.80
Verizon - South - Contel - North Carolina	NC	91,571	63,675	27,894	30.46
Verizon - South - North Carolina	NC	174,533	114,882	59,651	34.18
BellSouth - North Carolina	NC	1,563,288	1,054,399	508,889	32.55
Sprint - Carolina Tel. & Tel. of North Carolina	NC	737,610	514,379	223,231	30.26
Qwest - North Dakota	ND	139,996	85,641	54,353	38.82
ALLTEL - Western Reserve - Ohio	OH	132,480	97,675	34,805	26.27
Cincinnati Bell Telephone Company - Ohio	OH	562,274	417,877	144,396	25.68
Verizon - North - Ohio	OH	528,485	374,757	153,729	29.09
SBC - Ameritech - Ohio Bell	OH	2,127,530	1,514,007	613,523	28.84
Sprint - United Telephone Company of Ohio	OH	406,692	294,419	112,273	27.61
SBC - Southwestern Bell - Oklahoma	OK	947,652	652,587	295,064	31.14
Valor - Oklahoma	OK	77,300	54,352	22,947	29.69
Verizon - Northwest - Oregon	OR	318,106	189,091	129,016	40.56
Qwest - Oregon	OR	811,463	504,855	306,608	37.78
Sprint - United Tel. Co. of the Northwest - Oregon	OR	57,483	37,514	19,969	34.74
ALLTEL - Pennsylvania	PA	150,812	113,905	36,907	24.47
Verizon - North - Contel/Pennsylania	PA	41,597	28,543	13,054	31.38
Verizon - North - Contel/Quaker State	PA	29,416	19,411	10,005	34.01
Verizon - North - Pennsylvania	PA	313,310	211,452	101,858	32.51
Verizon - Pennsylvania	PA	3,203,005	1,977,189	1,225,817	38.27
Sprint - United Telephone Co. of Pennsylvania	PA	273,443	200,165	73,278	26.80
Verizon - Puerto Rico Telephone Company - Central	PR	127,880	79,029	48,850	38.20
Verizon - Puerto Rico Telephone Company	PR	839,047	661,939	177,108	21.11
Verizon - New England - Rhode Island	RI	286,709	187,883	98,826	34.47
Verizon - South - Contel - South Carolina	SC	18,658	11,250	7,407	39.70
Verizon - South Carolina	SC	134,645	92,745	41,899	31.12
BellSouth - South Carolina	SC	1,060,483	781,150	279,331	26.34
Qwest - South Dakota	SD	156,355	100,279	56,079	35.87
BellSouth - Tennessee	TN	1,635,343	1,157,190	478,153	29.24
Sprint - UTC - Southeast - Tennessee	TN	157,652	108,044	49,607	31.47
Sprint - Centel of Texas	TX	168,151	120,587	47,565	28.29
Verizon - SW - Contel Texas	TX	64,107	45,398	18,709	29.18
Verizon - SW Texas	TX	1,143,154	788,615	354,540	31.01
SBC - Southwestern Bell - Texas	TX	6,097,691	4,378,653	1,719,039	28.19
Sprint - United Telephone Company of Texas	TX	126,132	94,890	31,241	24.77
Valor - Texas	TX	279,254	209,417	69,836	25.01
Qwest - Utah	UT	644,292	395,020	249,272	38.69
Verizon - New England - Vermont	VT	223,861	149,050	74,810	33.42
Sprint - Centel of Virginia	VA	199,072	140,791	58,281	29.28
Verizon - South - Contel - Virginia	VA	394,846	237,846	157,000	39.76
Verizon - Virginia	VA	2,099,321	1,308,040	791,280	37.69
Verizon - South - Virginia	VA	19,946	15,466	4,480	22.46
Sprint - UTC - Southeast - Virginia	VA	72,818	52,278	20,540	28.21
CenturyTel - Washington	WA	116,283	82,362	33,921	29.17
Verizon - NW - Contel - Washington	WA	60,432	36,611	23,821	39.42
Verizon - NW - Washington	WA	556,375	327,327	229,048	41.17
Qwest - Washington	WA	1,379,089	875,421	503,670	36.52
Sprint - United Tel. Co. of the NW - Washington	WA	58,243	38,257	19,987	34.32
Verizon - West Virginia	WV	587,096	405,151	181,946	30.99
Verizon - North - Wisconsin	WI	216,652	154,871	61,780	28.52
SBC - Ameritech - Wisconsin Bell	WI	1,110,298	783,654	326,645	29.42
Qwest - Wyoming	WY	193,397	117,609	75,786	39.19

Table 11.1
Revenues and Other Operating Items - Continued
($000) - 2002 Revised

Study Area	State Code	Subject to Separations	Intrastate	Interstate	Percent Interstate
Qwest - New Mexico	NM	532,656	354,980	177,675	33.36 %
Citizens - Red Hook	NY	14,841	10,009	4,832	32.56
Citizens - Upstate	NY	192,020	129,498	62,522	32.56
Citizens - Western Counties	NY	17,390	11,727	5,663	32.56
Verizon New York Telephone	NY	7,247,067	4,999,280	2,247,787	31.02
Citizens - Frontier of Rochester	NY	333,104	260,167	72,937	21.90
ALLTEL - Carolina	NC	138,715	104,114	34,602	24.94
Sprint - Central Tel. Co. - NC Div. - NC/VA	NC	168,714	129,081	39,633	23.49
Verizon - South - Contel - North Carolina	NC	89,473	63,458	26,015	29.08
Verizon - South - North Carolina	NC	181,124	120,167	60,958	33.66
BellSouth - North Carolina	NC	1,593,832	1,102,993	490,840	30.80
Sprint - Carolina Tel. & Tel. of North Carolina	NC	735,247	533,027	202,220	27.50
Qwest - North Dakota	ND	151,032	98,850	52,180	34.55
ALLTEL - Western Reserve - Ohio	OH	131,366	98,377	32,989	25.11
Cincinnati Bell Telephone Company - Ohio	OH	566,908	420,394	146,516	25.84
Verizon - North - Ohio	OH	523,543	376,315	147,227	28.12
SBC - Ameritech - Ohio Bell	OH	2,230,042	1,583,649	646,392	28.99
Sprint - United Telephone Company of Ohio	OH	415,148	308,131	107,017	25.78
SBC - Southwestern Bell - Oklahoma	OK	979,279	686,481	292,798	29.90
Verizon - Northwest - Oregon	OR	321,155	197,960	123,194	38.36
Qwest - Oregon	OR	820,160	529,499	290,660	35.44
Sprint - United Tel. Co. of the Northwest - Oregon	OR	53,499	35,302	18,197	34.01
ALLTEL - Pennsylvania	PA	153,204	119,166	34,039	22.22
Verizon - North - Contel/Pennsylania	PA	40,421	26,626	13,795	34.13
Verizon - North - Contel/Quaker State	PA	30,924	21,993	8,930	28.88
Verizon - North - Pennsylvania	PA	322,628	225,643	96,985	30.06
Verizon - Pennsylvania	PA	3,249,165	2,072,155	1,177,010	36.22
Sprint - United Telephone Co. of Pennsylvania	PA	267,428	201,248	66,180	24.75
Verizon - Puerto Rico Telephone Company - Central	PR	119,711	81,214	38,497	32.16
Verizon - Puerto Rico Telephone Company	PR	889,182	655,700	233,482	26.26
Verizon - New England - Rhode Island	RI	300,873	200,496	100,378	33.36
Verizon - South - Contel - South Carolina	SC	18,334	11,544	6,789	37.03
Verizon - South Carolina	SC	138,562	96,438	42,123	30.40
BellSouth - South Carolina	SC	1,076,787	809,539	267,249	24.82
Qwest - South Dakota	SD	167,624	111,472	56,153	33.50
BellSouth - Tennessee	TN	1,666,180	1,199,693	466,487	28.00
Sprint - UTC - Southeast - Tennessee	TN	158,506	113,463	45,042	28.42
Sprint - Centel of Texas	TX	158,575	117,941	40,634	25.62
Verizon - SW - Contel Texas	TX	65,834	47,288	18,547	28.17
Verizon - SW Texas	TX	1,142,856	791,004	351,852	30.79
SBC - Southwestern Bell - Texas	TX	6,456,678	4,659,214	1,797,464	27.84
Sprint - United Telephone Company of Texas	TX	121,371	92,266	29,105	23.98
Qwest - Utah	UT	686,597	439,173	247,423	36.04
Verizon - New England - Vermont	VT	230,125	157,084	73,041	31.74
Sprint - Centel of Virginia	VA	192,786	141,320	51,466	26.70
Verizon - South - Contel - Virginia	VA	404,729	251,440	153,290	37.87
Verizon - Virginia	VA	2,110,837	1,339,926	770,911	36.52
Verizon - South - Virginia	VA	23,643	15,832	7,812	33.04
Sprint - UTC - Southeast - Virginia	VA	74,999	55,252	19,747	26.33
CenturyTel - Washington	WA	117,465	84,793	32,672	27.81
Verizon - NW - Contel - Washington	WA	59,544	38,960	20,584	34.57
Verizon - NW - Washington	WA	555,458	339,688	215,771	38.85
Qwest - Washington	WA	1,412,237	921,376	490,861	34.76
Sprint - United Tel. Co. of the NW - Washington	WA	57,943	39,355	18,588	32.08
Verizon - West Virginia	WV	598,409	413,675	184,735	30.87
Verizon - North - Wisconsin	WI	221,504	165,295	56,209	25.38
SBC - Ameritech - Wisconsin Bell	WI	1,205,719	890,069	315,651	26.18
Qwest - Wyoming	WY	194,174	122,923	71,251	36.69

Table 11.2
Expenses and Taxes
($000) - 2003

Study Area	State Code	Subject to Separations	Intrastate	Interstate	Percent Interstate
All Reporting Local Exchange Companies		$86,363,517	$60,854,472	$25,544,505	29.58 %
Bell Operating Companies		81,037,283	56,828,561	24,236,220	29.91
Other Reporting Local Exchange Companies		5,326,234	4,025,911	1,308,285	24.56
BellSouth - Alabama	AL	1,023,174	740,911	281,711	27.53
Verizon - California - Contel - Arizona	AZ	6,634	4,347	2,711	40.87
Qwest - Arizona	AZ	1,467,141	1,021,467	445,776	30.38
SBC - Southwestern Bell - Arkansas	AR	552,156	400,188	152,337	27.59
Verizon - Contel - California	CA	204,967	146,680	58,472	28.53
Verizon - NW - West Coast California	CA	7,412	5,804	1,635	22.06
Verizon - GTE - California	CA	2,105,161	1,549,357	557,373	26.48
SBC - Pacific Bell - California	CA	7,417,064	5,376,576	2,043,885	27.56
Sure/West/Roseville Tel - California	CA	95,877	72,831	23,713	24.73
Qwest - Colorado	CO	1,582,406	1,078,335	504,194	31.86
SBC - SNET - CT	CT	1,290,513	893,561	397,106	30.77
Verizon - Delaware	DE	272,858	170,561	102,300	37.49
Verizon - District of Columbia	DC	551,949	335,137	216,830	39.28
Verizon - Florida	FL	1,280,678	877,082	403,696	31.52
BellSouth - Florida	FL	3,344,232	2,332,694	1,010,200	30.21
Sprint - Florida	FL	997,036	755,688	241,348	24.21
ALLTEL Georgia Communications	GA	147,268	102,660	49,292	33.47
BellSouth - Georgia	GA	2,445,484	1,674,869	769,371	31.46
Verizon - Hawaii	HI	424,350	308,609	115,772	27.28
Verizon - NW - Idaho	ID	92,304	58,545	36,670	39.73
Qwest - Idaho South	ID	253,832	167,419	86,418	34.05
Qwest - Idaho North	ID	15,327	9,991	5,338	34.83
Verizon - North - Contel Illinois	IL	65,383	46,360	19,031	29.11
Verizon - South - Illinois	IL	18,219	13,685	4,536	24.90
Verizon - North - Illinois	IL	336,840	246,582	90,316	26.81
SBC - Ameritech - Illinois Bell	IL	3,089,155	2,335,752	755,704	24.46
Verizon - North - Contel/Indiana	IN	98,177	68,907	29,282	29.83
Verizon - North - Indiana	IN	468,023	331,417	136,643	29.20
SBC - Ameritech - Indiana Bell	IN	1,011,476	753,197	259,137	25.62
Sprint - United Tel Company of Indiana	IN	113,278	85,886	27,392	24.18
Iowa Telecom - Iowa	IA	31,665	25,079	6,587	20.80
Iowa Telecom - Iowa North	IA	47,808	37,727	10,081	21.09
Iowa Telecom - Iowa System	IA	27,145	21,203	5,943	21.89
Qwest - Iowa	IA	506,537	340,593	165,959	32.76
SBC - Southwestern Bell - Kansas	KS	655,482	446,015	209,985	32.04
Cincinnati Bell Telephone Company - Kentucky	KY	77,169	58,673	18,509	23.99
BellSouth - Kentucky	KY	667,130	480,095	186,765	28.00
BellSouth - Louisiana	LA	1,251,218	924,193	326,449	26.09
Verizon - New England - Maine	ME	419,125	294,988	124,134	29.62
Verizon - Maryland	MD	2,001,464	1,373,794	627,710	31.36
Verizon - New England - Massachusetts	MA	2,571,145	1,704,970	866,132	33.69
Verizon - North - Michigan	MI	343,351	257,846	85,528	24.91
SBC - Ameritech - Michigan	MI	2,390,090	1,816,824	574,314	24.03
Qwest - Minnesota	MN	1,038,764	717,709	321,090	30.91
BellSouth - Mississippi	MS	809,057	596,658	211,990	26.20
SBC - Southwestern Bell - Missouri	MO	1,407,728	983,954	424,867	30.18
Sprint - United Telephone Company of Missouri	MO	128,414	98,547	29,867	23.26
Qwest - Montana	MT	191,598	128,356	63,241	33.01
Aliant Telecommunications - Nebraska	NE	122,994	89,022	35,784	29.09
Qwest - Nebraska	NE	312,571	207,539	105,050	33.61
Sprint - Centel of Nevada	NV	413,429	313,333	100,096	24.21
Verizon - Contel Nevada	NV	20,984	11,812	9,171	43.70
SBC - Nevada Bell	NV	197,810	136,071	61,929	31.31
Verizon - New England - New Hampshire	NH	406,279	266,759	139,508	34.34
Verizon - New Jersey	NJ	3,217,061	2,144,997	1,072,143	33.33
Sprint - United Telephone Company of New Jersey	NJ	97,241	75,213	22,027	22.65

Table 11.2
Expenses and Taxes
($000) - 2002 Revised

Study Area	State Code	Subject to Separations	Intrastate	Interstate	Percent Interstate
All Reporting Local Exchange Companies		$85,655,703	$61,503,078	$24,206,386	28.26 %
Bell Operating Companies		80,893,141	57,846,793	23,095,024	28.55
Other Reporting Local Exchange Companies		4,762,562	3,656,285	1,111,362	23.34
BellSouth - Alabama	AL	1,054,808	779,992	274,900	26.06
Verizon - California - Contel - Arizona	AZ	6,874	4,237	3,179	46.25
Qwest - Arizona	AZ	1,468,556	1,053,306	415,241	28.28
SBC - Southwestern Bell - Arkansas	AR	550,289	406,795	144,134	26.19
Verizon - Contel - California	CA	190,643	138,759	52,134	27.35
Verizon - NW - West Coast California	CA	7,087	5,401	1,866	26.33
Verizon - GTE - California	CA	2,058,168	1,569,708	490,691	23.84
SBC - Pacific Bell - California	CA	7,639,761	5,658,197	1,989,172	26.04
Sure/West/Roseville Tel - California	CA	97,018	74,686	22,333	23.02
Qwest - Colorado	CO	1,696,317	1,184,315	512,180	30.19
SBC - SNET - CT	CT	1,313,827	915,167	399,272	30.39
Verizon - Delaware	DE	259,500	169,950	89,553	34.51
Verizon - District of Columbia	DC	515,539	311,638	203,918	39.55
Verizon - Florida	FL	1,181,122	811,774	369,419	31.28
BellSouth - Florida	FL	3,286,442	2,308,068	979,588	29.81
Sprint - Florida	FL	914,958	703,246	211,712	23.14
ALLTEL Georgia Communications	GA	143,743	102,489	45,401	31.58
BellSouth - Georgia	GA	2,534,071	1,776,816	757,753	29.90
Verizon - Hawaii	HI	395,058	289,391	105,752	26.77
Verizon - NW - Idaho	ID	86,627	54,496	35,089	40.51
Qwest - Idaho South	ID	258,712	173,030	85,696	33.12
Qwest - Idaho North	ID	14,480	9,721	4,761	32.88
Verizon - North - Contel Illinois	IL	63,160	45,447	17,717	28.05
Verizon - South - Illinois	IL	16,553	11,884	4,670	28.21
Verizon - North - Illinois	IL	325,687	243,547	82,167	25.23
SBC - Ameritech - Illinois Bell	IL	3,048,821	2,332,016	719,383	23.60
Verizon - North - Contel/Indiana	IN	91,934	65,564	26,376	28.69
Verizon - Contel South - Indiana	IN	4,736	3,347	1,449	30.60
Verizon - North - Indiana	IN	414,754	298,523	116,249	28.03
SBC - Ameritech - Indiana Bell	IN	1,022,166	773,564	249,546	24.41
Sprint - United Tel Company of Indiana	IN	101,672	78,054	23,618	23.23
Qwest - Iowa	IA	503,421	344,164	159,312	31.65
SBC - Southwestern Bell - Kansas	KS	680,396	474,068	207,144	30.44
Cincinnati Bell Telephone Company - Kentucky	KY	73,919	56,462	17,458	23.62
BellSouth - Kentucky	KY	669,185	487,359	181,996	27.20
BellSouth - Louisiana	LA	1,289,041	965,380	323,866	25.12
Verizon - New England - Maine	ME	395,533	281,039	114,491	28.95
Verizon - Maryland	MD	1,915,803	1,337,835	578,047	30.17
Verizon - New England - Massachusetts	MA	2,356,891	1,566,595	790,277	33.53
Verizon - Contel South - Michigan	MI	20,860	15,345	6,041	28.96
Verizon - North - Michigan	MI	316,860	238,656	78,219	24.69
SBC - Ameritech - Michigan	MI	2,524,621	1,962,180	563,551	22.32
Qwest - Minnesota	MN	1,088,632	762,375	326,319	29.98
BellSouth - Mississippi	MS	822,311	619,260	203,170	24.71
SBC - Southwestern Bell - Missouri	MO	1,442,362	1,022,638	421,540	29.23
Sprint - United Telephone Company of Missouri	MO	141,053	109,879	31,173	22.10
Qwest - Montana	MT	190,030	130,344	59,688	31.41
Aliant Telecommunications - Nebraska	NE	123,678	90,329	33,371	26.98
Qwest - Nebraska	NE	327,097	221,995	105,138	32.14
Sprint - Centel of Nevada	NV	406,451	313,731	92,721	22.81
Verizon - Contel Nevada	NV	19,439	11,060	8,380	43.11
SBC - Nevada Bell	NV	195,828	134,668	61,505	31.41
Verizon - New England - New Hampshire	NH	402,704	271,406	131,293	32.60
Verizon - New Jersey	NJ	3,067,255	2,073,964	993,485	32.39
Sprint - United Telephone Company of New Jersey	NJ	87,978	69,271	18,708	21.26

Table 11.2
Expenses and Taxes - Continued
($000) - 2003

Study Area	State Code	Subject to Separations	Intrastate	Interstate	Percent Interstate
Qwest - New Mexico	NM	444,397	301,153	143,257	32.24 %
Valor - New Mexico 1	NM	22,599	14,593	8,007	35.43
Valor - New Mexico 2	NM	23,931	16,628	7,302	30.51
Citizens - Red Hook	NY	8,253	5,542	2,711	32.85
Citizens - Upstate	NY	107,472	80,422	27,050	25.17
Citizens - Western Counties	NY	9,855	7,101	2,754	27.95
Verizon New York Telephone	NY	7,112,250	4,678,750	2,433,451	34.21
Citizens - Frontier of Rochester	NY	254,105	206,931	47,174	18.56
ALLTEL - Carolina	NC	87,310	59,749	27,632	31.65
Sprint - Centel of North Carolina	NC	127,076	98,861	28,216	22.20
Verizon - South - Contel - North Carolina	NC	83,055	60,176	22,892	27.56
Verizon - South - North Carolina	NC	165,563	116,210	49,362	29.81
BellSouth - North Carolina	NC	1,296,503	895,265	400,603	30.90
Sprint - Carolina Tel. & Tel. of North Carolina	NC	524,378	394,722	129,656	24.73
Qwest - North Dakota	ND	112,448	74,177	38,264	34.03
ALLTEL - Western Reserve - Ohio	OH	76,441	52,345	24,097	31.52
Cincinnati Bell Telephone Company - Ohio	OH	337,633	263,634	74,706	22.13
Verizon - North - Ohio	OH	459,408	341,995	117,448	25.57
SBC - Ameritech - Ohio Bell	OH	1,867,890	1,362,240	506,574	27.12
Sprint - United Telephone Company of Ohio	OH	290,323	216,497	73,826	25.43
SBC - Southwestern Bell - Oklahoma	OK	798,097	568,475	230,139	28.84
Valor - Oklahoma	OK	59,293	41,870	17,425	29.39
Verizon - Northwest - Oregon	OR	281,900	189,601	92,313	32.75
Qwest - Oregon	OR	693,816	465,841	228,626	32.95
Sprint - United Tel. Co. of the Northwest - Oregon	OR	40,345	30,348	9,997	24.78
ALLTEL - Pennsylvania	PA	90,401	65,922	24,479	27.08
Verizon - North - Contel/Pennsylania	PA	33,892	24,542	9,351	27.59
Verizon - North - Contel/Quaker State	PA	23,025	15,947	7,078	30.74
Verizon - North - Pennsylvania	PA	279,761	195,185	84,598	30.24
Verizon - Pennsylvania	PA	2,937,475	1,968,402	969,180	32.99
Sprint - United Telephone Co. of Pennsylvania	PA	175,470	137,119	38,351	21.86
Verizon - Puerto Rico Telephone Company - Central	PR	101,631	77,736	25,030	24.63
Verizon - Puerto Rico Telephone Company	PR	659,334	484,381	183,902	27.89
Verizon - New England - Rhode Island	RI	278,556	191,141	87,406	31.38
Verizon - South - Contel - South Carolina	SC	14,757	9,812	5,004	33.91
Verizon - South Carolina	SC	108,722	77,561	31,165	28.66
BellSouth - South Carolina	SC	848,364	621,337	226,778	26.73
Qwest - South Dakota	SD	131,966	89,554	42,407	32.13
BellSouth - Tennessee	TN	1,335,710	949,142	385,940	28.89
Sprint - UTC - Southeast - Tennessee	TN	109,755	85,039	24,717	22.52
Sprint - Centel of Texas	TX	107,035	82,662	24,373	22.77
Verizon - SW - Contel Texas	TX	63,009	46,460	16,556	26.28
Verizon - SW Texas	TX	1,029,078	751,299	277,872	27.00
SBC - Southwestern Bell - Texas	TX	5,498,158	3,968,850	1,533,599	27.89
Sprint - United Telephone Company of Texas	TX	96,621	74,591	22,030	22.80
Valor - Texas	TX	163,066	115,118	47,949	29.40
Qwest - Utah	UT	558,070	370,067	188,034	33.69
Verizon - New England - Vermont	VT	200,379	133,792	66,589	33.23
Sprint - Centel of Virginia	VA	142,933	110,810	32,123	22.47
Verizon - South - Contel - Virginia	VA	326,123	223,452	102,672	31.48
Verizon - Virginia	VA	1,834,312	1,212,208	622,157	33.92
Verizon - South - Virginia	VA	21,626	16,116	5,550	25.66
Sprint - UTC - Southeast - Virginia	VA	51,812	39,467	12,346	23.83
CenturyTel - Washington	WA	80,485	59,423	21,062	26.17
Verizon - NW - Contel - Washington	WA	47,445	32,451	15,018	31.65
Verizon - NW - Washington	WA	503,556	345,260	158,433	31.46
Qwest - Washington	WA	1,188,745	824,401	364,406	30.65
Sprint - United Tel. Co. of the NW - Washington	WA	40,318	30,655	9,663	23.97
Verizon - West Virginia	WV	537,107	384,498	152,624	28.42
Verizon - North - Wisconsin	WI	194,923	143,940	50,996	26.16
SBC - Ameritech - Wisconsin Bell	WI	975,948	731,200	245,292	25.13
Qwest - Wyoming	WY	157,975	104,738	53,245	33.70

Table 11.2
Expenses and Taxes - Continued
($000) - 2002 Revised

Study Area	State Code	Subject to Separations	Intrastate	Interstate	Percent Interstate
Qwest - New Mexico	NM	437,999	304,106	133,875	30.57 %
Citizens - Red Hook	NY	8,854	5,901	2,953	33.35
Citizens - Upstate	NY	119,637	89,034	30,603	25.58
Citizens - Western Counties	NY	11,011	7,906	3,105	28.20
Verizon New York Telephone	NY	7,179,413	4,944,963	2,234,401	31.12
Citizens - Frontier of Rochester	NY	233,495	191,563	41,932	17.96
ALLTEL - Carolina	NC	82,150	58,014	24,211	29.47
Sprint - Central Tel. Co. - NC Div. - NC/VA	NC	118,923	93,959	24,965	20.99
Verizon - South - Contel - North Carolina	NC	68,807	49,786	18,896	27.46
Verizon - South - North Carolina	NC	155,150	110,087	45,067	29.05
BellSouth - North Carolina	NC	1,322,339	932,028	388,545	29.38
Sprint - Carolina Tel. & Tel. of North Carolina	NC	544,449	415,246	129,202	23.73
Qwest - North Dakota	ND	110,412	74,235	36,184	32.77
ALLTEL - Western Reserve - Ohio	OH	75,224	52,718	22,506	29.92
Cincinnati Bell Telephone Company - Ohio	OH	335,941	262,825	73,954	22.01
Verizon - North - Ohio	OH	431,690	324,116	107,583	24.92
SBC - Ameritech - Ohio Bell	OH	1,894,238	1,386,939	508,359	26.84
Sprint - United Telephone Company of Ohio	OH	268,129	203,483	64,646	24.11
SBC - Southwestern Bell - Oklahoma	OK	829,951	602,932	227,802	27.45
Verizon - Northwest - Oregon	OR	266,981	183,351	83,642	31.33
Qwest - Oregon	OR	699,489	476,262	223,149	31.90
Sprint - United Tel. Co. of the Northwest - Oregon	OR	35,719	27,128	8,591	24.05
ALLTEL - Pennsylvania	PA	88,447	66,178	22,270	25.18
Verizon - North - Contel/Pennsylania	PA	30,169	21,372	8,797	29.16
Verizon - North - Contel/Quaker State	PA	22,062	16,033	6,030	27.33
Verizon - North - Pennsylvania	PA	255,507	187,664	67,852	26.56
Verizon - Pennsylvania	PA	2,767,652	1,896,556	871,312	31.48
Sprint - United Telephone Co. of Pennsylvania	PA	167,363	131,204	36,160	21.61
Verizon - Puerto Rico Telephone Company - Central	PR	95,642	73,843	23,131	24.18
Verizon - Puerto Rico Telephone Company	PR	690,249	522,829	179,573	26.02
Verizon - New England - Rhode Island	RI	286,636	200,337	86,297	30.11
Verizon - South - Contel - South Carolina	SC	13,514	8,960	4,752	35.16
Verizon - South Carolina	SC	101,491	72,189	29,306	28.88
BellSouth - South Carolina	SC	854,974	637,626	217,673	25.46
Qwest - South Dakota	SD	139,413	96,572	42,856	30.74
BellSouth - Tennessee	TN	1,359,438	980,031	379,678	27.93
Sprint - UTC - Southeast - Tennessee	TN	104,298	82,864	21,434	20.55
Sprint - Centel of Texas	TX	90,660	70,434	20,225	22.31
Verizon - SW - Contel Texas	TX	58,917	43,408	15,514	26.33
Verizon - SW Texas	TX	939,927	680,071	259,898	27.65
SBC - Southwestern Bell - Texas	TX	5,625,658	4,101,706	1,530,029	27.20
Sprint - United Telephone Company of Texas	TX	92,475	71,737	20,738	22.43
Qwest - Utah	UT	586,865	397,797	189,086	32.22
Verizon - New England - Vermont	VT	208,473	147,943	60,533	29.04
Sprint - Centel of Virginia	VA	133,322	104,823	28,499	21.38
Verizon - South - Contel - Virginia	VA	351,066	254,396	96,671	27.54
Verizon - Virginia	VA	1,787,533	1,203,666	583,971	32.67
Verizon - South - Virginia	VA	29,571	22,633	7,043	23.82
Sprint - UTC - Southeast - Virginia	VA	46,464	35,969	10,494	22.59
CenturyTel - Washington	WA	78,183	58,665	19,518	24.96
Verizon - NW - Contel - Washington	WA	45,611	32,281	13,351	29.27
Verizon - NW - Washington	WA	452,573	311,256	141,439	31.25
Qwest - Washington	WA	1,205,501	852,771	353,010	29.28
Sprint - United Tel. Co. of the NW - Washington	WA	37,348	28,487	8,861	23.73
Verizon - West Virginia	WV	507,814	365,048	142,791	28.12
Verizon - North - Wisconsin	WI	185,941	140,492	45,453	24.44
SBC - Ameritech - Wisconsin Bell	WI	1,006,820	771,454	236,527	23.49
Qwest - Wyoming	WY	153,694	104,070	49,631	32.29

Table 11.3
Gross Investment
($000) - 2003

Study Area	State Code	Subject to Separations	Intrastate	Interstate	Percent Interstate
All Reporting Local Exchange Companies		$374,027,589	$265,994,887	$111,697,685	29.86 %
Bell Operating Companies		346,421,534	245,198,240	104,797,181	30.25
Other Reporting Local Exchange Companies		27,606,055	20,796,647	6,900,504	25.00
BellSouth - Alabama	AL	5,078,733	3,702,289	1,427,601	28.11
Verizon - California - Contel - Arizona	AZ	25,587	15,142	10,746	42.00
Qwest - Arizona	AZ	6,224,084	4,431,923	1,807,882	29.05
SBC - Southwestern Bell - Arkansas	AR	2,417,629	1,733,387	679,195	28.09
Verizon - Contel - California	CA	1,117,697	865,391	255,246	22.84
Verizon - NW - West Coast California	CA	42,839	30,047	12,997	30.34
Verizon - GTE - California	CA	9,856,935	7,584,823	2,625,535	26.64
SBC - Pacific Bell - California	CA	32,099,075	23,290,431	8,995,986	28.03
Sure/West/Roseville Tel - California	CA	413,478	300,207	114,930	27.80
Qwest - Colorado	CO	8,299,120	6,078,020	2,241,922	27.01
SBC - SNET - CT	CT	5,103,435	3,575,109	1,613,731	31.62
Verizon - Delaware	DE	1,158,463	790,097	380,890	32.88
Verizon - District of Columbia	DC	2,001,878	1,123,450	907,790	45.35
Verizon - Florida	FL	5,306,905	3,894,912	1,505,628	28.37
BellSouth - Florida	FL	14,005,398	10,128,055	4,041,106	28.85
Sprint - Florida	FL	4,948,824	3,744,714	1,217,376	24.60
ALLTEL Georgia Communications	GA	945,653	688,350	258,842	27.37
BellSouth - Georgia	GA	11,575,747	8,134,050	3,559,532	30.75
Verizon - Hawaii	HI	1,890,876	1,431,224	560,375	29.64
Verizon - NW - Idaho	ID	422,103	306,065	122,561	29.04
Qwest - Idaho South	ID	1,137,876	751,241	390,855	34.35
Qwest - Idaho North	ID	79,144	54,324	25,131	31.75
Verizon - North - Contel Illinois	IL	285,104	220,716	74,119	26.00
Verizon - South - Illinois	IL	114,912	85,361	26,399	22.97
Verizon - North - Illinois	IL	1,524,873	1,170,756	431,456	28.29
SBC - Ameritech - Illinois Bell	IL	12,184,661	9,196,858	3,184,682	26.14
Verizon - North - Contel/Indiana	IN	426,117	322,426	111,556	26.18
Verizon - North - Indiana	IN	1,925,060	1,457,640	532,789	27.68
SBC - Ameritech - Indiana Bell	IN	3,602,487	2,504,309	1,155,750	32.08
Sprint - United Tel Company of Indiana	IN	609,203	470,609	145,373	23.86
Iowa Telecom - Iowa	IA	250,203	193,315	55,843	22.32
Iowa Telecom - Iowa North	IA	361,177	275,580	83,953	23.24
Iowa Telecom - Iowa System	IA	195,419	149,006	45,653	23.36
Qwest - Iowa	IA	2,287,896	1,555,255	736,252	32.18
SBC - Southwestern Bell - Kansas	KS	2,939,955	2,053,217	877,146	29.84
Cincinnati Bell Telephone Company - Kentucky	KY	401,682	305,559	96,077	23.92
BellSouth - Kentucky	KY	2,984,463	2,161,490	854,596	28.63
BellSouth - Louisiana	LA	5,527,741	4,188,573	1,399,010	25.31
Verizon - New England - Maine	ME	1,804,837	1,275,531	529,169	29.32
Verizon - Maryland	MD	7,284,204	4,764,745	2,622,397	36.00
Verizon - New England - Massachusetts	MA	10,717,724	6,875,793	3,864,214	36.05
Verizon - North - Michigan	MI	1,654,653	1,272,892	459,347	27.76
SBC - Ameritech - Michigan	MI	9,461,137	6,998,804	2,620,903	27.70
Qwest - Minnesota	MN	4,782,669	3,339,290	1,464,098	30.61
BellSouth - Mississippi	MS	3,615,918	2,679,717	978,359	27.06
SBC - Southwestern Bell - Missouri	MO	5,887,076	4,015,223	1,858,046	31.56
Sprint - United Telephone Company of Missouri	MO	623,158	465,894	165,548	26.57
Qwest - Montana	MT	957,969	660,110	300,425	31.36
Aliant Telecommunications - Nebraska	NE	625,646	459,342	167,380	26.75
Qwest - Nebraska	NE	1,584,248	1,044,047	546,271	34.48
Sprint - Centel of Nevada	NV	1,673,717	1,295,698	381,451	22.79
Verizon - Contel Nevada	NV	112,700	71,206	42,819	37.99
SBC - Nevada Bell	NV	798,116	563,256	243,183	30.47
Verizon - New England - New Hampshire	NH	2,079,898	1,367,884	710,576	34.16
Verizon - New Jersey	NJ	10,793,369	6,698,696	4,323,856	40.06
Sprint - United Telephone Company of New Jersey	NJ	441,562	339,898	105,421	23.87

Table 11.3
Gross Investment
($000) - 2002 Revised

Study Area	State Code	Subject to Separations	Intrastate	Interstate	Percent Interstate
All Reporting Local Exchange Companies		$369,245,626	$263,374,637	$109,145,888	29.56 %
Bell Operating Companies		344,960,942	244,946,841	103,236,687	29.93
Other Reporting Local Exchange Companies		24,284,684	18,427,796	5,909,201	24.33
BellSouth - Alabama	AL	5,041,152	3,675,382	1,410,443	27.98
Verizon - California - Contel - Arizona	AZ	25,109	14,764	10,654	42.43
Qwest - Arizona	AZ	6,279,595	4,506,640	1,787,509	28.47
SBC - Southwestern Bell - Arkansas	AR	2,426,136	1,749,699	671,424	27.67
Verizon - Contel - California	CA	1,098,749	854,597	250,139	22.77
Verizon - NW - West Coast California	CA	42,767	29,924	13,049	30.51
Verizon - GTE - California	CA	10,056,273	7,833,744	2,542,725	25.28
SBC - Pacific Bell - California	CA	33,270,595	24,261,349	9,196,788	27.64
Sure/West/Roseville Tel - California	CA	401,149	293,934	108,625	27.08
Qwest - Colorado	CO	8,252,940	6,018,163	2,253,471	27.31
SBC - SNET - CT	CT	5,170,886	3,630,576	1,621,889	31.37
Verizon - Delaware	DE	1,120,664	764,077	366,252	32.68
Verizon - District of Columbia	DC	1,967,700	1,097,713	894,618	45.47
Verizon - Florida	FL	5,300,440	3,905,320	1,487,230	28.06
BellSouth - Florida	FL	13,872,443	10,034,983	3,986,430	28.74
Sprint - Florida	FL	4,726,109	3,574,469	1,156,764	24.48
ALLTEL Georgia Communications	GA	919,175	677,326	243,308	26.47
BellSouth - Georgia	GA	11,358,941	7,988,684	3,494,840	30.77
Verizon - Hawaii	HI	1,918,841	1,466,988	544,354	28.37
Verizon - NW - Idaho	ID	419,678	304,883	123,240	29.37
Qwest - Idaho South	ID	1,138,173	749,586	392,621	34.50
Qwest - Idaho North	ID	79,972	54,929	25,290	31.62
Verizon - North - Contel Illinois	IL	284,169	220,601	72,595	25.55
Verizon - South - Illinois	IL	121,255	90,022	26,321	21.71
Verizon - North - Illinois	IL	1,540,193	1,189,216	422,188	27.41
SBC - Ameritech - Illinois Bell	IL	11,781,839	8,919,260	3,062,823	26.00
Verizon - North - Contel/Indiana	IN	420,262	318,702	109,102	25.96
Verizon - Contel South - Indiana	IN	28,689	20,809	7,501	26.15
Verizon - North - Indiana	IN	1,969,312	1,502,798	526,925	26.76
SBC - Ameritech - Indiana Bell	IN	3,592,808	2,519,187	1,125,427	31.32
Sprint - United Tel Company of Indiana	IN	591,490	456,546	139,012	23.50
Qwest - Iowa	IA	2,290,308	1,558,998	736,166	32.14
SBC - Southwestern Bell - Kansas	KS	2,935,830	2,051,595	873,483	29.75
Cincinnati Bell Telephone Company - Kentucky	KY	391,098	297,867	93,276	23.85
BellSouth - Kentucky	KY	2,939,400	2,124,559	842,712	28.67
BellSouth - Louisiana	LA	5,508,496	4,176,254	1,378,719	25.03
Verizon - New England - Maine	ME	1,768,144	1,246,687	527,402	29.83
Verizon - Maryland	MD	7,241,454	4,792,914	2,531,437	34.96
Verizon - New England - Massachusetts	MA	10,650,852	6,911,344	3,740,415	35.12
Verizon - Contel South - Michigan	MI	153,166	118,229	32,580	21.27
Verizon - North - Michigan	MI	1,662,866	1,285,158	447,589	26.92
SBC - Ameritech - Michigan	MI	9,317,855	6,905,924	2,569,836	27.58
Qwest - Minnesota	MN	4,831,407	3,382,535	1,467,902	30.38
BellSouth - Mississippi	MS	3,565,797	2,639,831	957,783	26.86
SBC - Southwestern Bell - Missouri	MO	5,941,093	4,077,832	1,847,649	31.10
Sprint - United Telephone Company of Missouri	MO	608,503	455,633	157,101	25.82
Qwest - Montana	MT	947,353	650,800	298,464	31.51
Aliant Telecommunications - Nebraska	NE	621,264	457,618	164,729	26.52
Qwest - Nebraska	NE	1,584,965	1,047,536	542,967	34.26
Sprint - Centel of Nevada	NV	1,580,004	1,222,834	359,490	22.75
Verizon - Contel Nevada	NV	110,846	69,796	42,320	38.18
SBC - Nevada Bell	NV	790,786	558,544	243,514	30.79
Verizon - New England - New Hampshire	NH	2,066,540	1,367,403	702,456	33.99
Verizon - New Jersey	NJ	10,931,474	6,875,227	4,237,228	38.76
Sprint - United Telephone Company of New Jersey	NJ	416,798	320,549	98,740	23.69

Table 11.3
Gross Investment - Continued
($000) - 2003

Study Area	State Code	Subject to Separations	Intrastate	Interstate	Percent Interstate
Qwest - New Mexico	NM	2,256,137	1,622,037	642,200	28.46 %
Valor - New Mexico 1	NM	125,929	78,539	47,644	37.83
Valor - New Mexico 2	NM	153,866	103,561	50,561	32.86
Citizens - Red Hook	NY	54,532	36,157	18,375	33.70
Citizens - Upstate	NY	712,641	545,560	167,081	23.45
Citizens - Western Counties	NY	67,474	49,318	18,156	26.91
Verizon New York Telephone	NY	28,608,201	19,340,373	9,303,857	32.52
Citizens - Frontier of Rochester	NY	1,318,271	1,018,558	299,713	22.74
ALLTEL - Carolina	NC	505,748	353,016	153,713	30.39
Sprint - Centel of North Carolina	NC	570,417	446,189	122,622	21.50
Verizon - South - Contel - North Carolina	NC	378,362	285,002	95,757	25.31
Verizon - South - North Carolina	NC	723,544	536,363	202,384	27.97
BellSouth - North Carolina	NC	6,232,536	4,477,260	1,825,569	29.29
Sprint - Carolina Tel. & Tel. of North Carolina	NC	2,613,342	1,965,668	662,510	25.35
Qwest - North Dakota	ND	510,761	329,534	184,781	36.18
ALLTEL - Western Reserve - Ohio	OH	457,558	324,360	133,979	29.28
Cincinnati Bell Telephone Company - Ohio	OH	1,627,223	1,264,951	362,104	22.25
Verizon - North - Ohio	OH	2,056,949	1,577,997	560,891	27.27
SBC - Ameritech - Ohio Bell	OH	8,050,329	5,955,063	2,230,473	27.71
Sprint - United Telephone Company of Ohio	OH	1,520,248	1,156,500	384,404	25.29
SBC - Southwestern Bell - Oklahoma	OK	3,571,280	2,563,434	999,648	27.99
Valor - Oklahoma	OK	345,828	236,174	110,228	31.87
Verizon - Northwest - Oregon	OR	1,150,623	837,043	332,012	28.85
Qwest - Oregon	OR	3,326,199	2,375,073	971,088	29.20
Sprint - United Tel. Co. of the Northwest - Oregon	OR	196,578	148,683	49,709	25.29
ALLTEL - Pennsylvania	PA	529,779	388,136	142,514	26.90
Verizon - North - Contel/Pennsylania	PA	120,839	94,622	32,775	27.12
Verizon - North - Contel/Quaker State	PA	107,550	81,856	26,792	24.91
Verizon - North - Pennsylvania	PA	1,232,693	953,132	332,929	27.01
Verizon - Pennsylvania	PA	12,281,683	8,403,871	4,087,108	33.28
Sprint - United Telephone Co. of Pennsylvania	PA	876,647	678,068	204,747	23.36
Verizon - Puerto Rico Telephone Company - Central	PR	440,143	335,737	105,062	23.87
Verizon - Puerto Rico Telephone Company	PR	3,119,281	2,257,046	866,821	27.79
Verizon - New England - Rhode Island	RI	1,099,755	737,325	362,759	32.99
Verizon - South - Contel - South Carolina	SC	64,095	46,247	18,100	28.24
Verizon - South Carolina	SC	460,148	344,542	121,806	26.47
BellSouth - South Carolina	SC	3,683,100	2,676,433	1,041,865	28.29
Qwest - South Dakota	SD	667,904	433,732	236,233	35.37
BellSouth - Tennessee	TN	5,735,799	4,117,140	1,678,379	29.26
Sprint - UTC - Southeast - Tennessee	TN	540,095	422,386	120,680	22.34
Sprint - Centel of Texas	TX	601,157	467,718	134,287	22.34
Verizon - SW - Contel Texas	TX	346,378	266,548	85,274	24.62
Verizon - SW Texas	TX	4,487,953	3,338,275	1,245,533	27.75
SBC - Southwestern Bell - Texas	TX	23,447,295	16,063,155	7,382,866	31.49
Sprint - United Telephone Company of Texas	TX	515,041	391,921	128,303	24.91
Valor - Texas	TX	974,393	666,631	309,163	31.73
Qwest - Utah	UT	2,898,515	2,024,820	883,761	30.49
Verizon - New England - Vermont	VT	943,367	621,055	321,782	34.11
Sprint - Centel of Virginia	VA	754,681	584,431	164,873	21.85
Verizon - South - Contel - Virginia	VA	1,340,422	1,003,743	351,101	26.19
Verizon - Virginia	VA	7,636,948	5,200,291	2,527,036	33.09
Verizon - South - Virginia	VA	100,671	74,386	27,520	27.34
Sprint - UTC - Southeast - Virginia	VA	273,400	205,536	69,477	25.41
CenturyTel - Washington	WA	544,927	397,246	148,414	27.24
Verizon - NW - Contel - Washington	WA	267,048	202,375	66,297	24.83
Verizon - NW - Washington	WA	2,218,399	1,674,933	578,136	26.06
Qwest - Washington	WA	6,399,402	4,760,837	1,667,956	26.06
Sprint - United Tel. Co. of the NW - Washington	WA	236,558	179,168	59,400	25.11
Verizon - West Virginia	WV	2,157,953	1,524,148	658,475	30.51
Verizon - North - Wisconsin	WI	991,589	757,068	274,177	27.65
SBC - Ameritech - Wisconsin Bell	WI	3,327,056	2,298,853	1,095,711	32.93
Qwest - Wyoming	WY	799,316	543,116	260,140	32.55

Table 11.3
Gross Investment - Continued
($000) - 2002 Revised

Study Area	State Code	Subject to Separations	Intrastate	Interstate	Percent Interstate
Qwest - New Mexico	NM	2,231,605	1,598,856	638,777	28.62 %
Citizens - Red Hook	NY	43,891	28,827	15,064	34.32
Citizens - Upstate	NY	705,020	540,607	164,413	23.32
Citizens - Western Counties	NY	70,362	51,220	19,142	27.21
Verizon New York Telephone	NY	27,609,503	18,627,580	9,009,328	32.63
Citizens - Frontier of Rochester	NY	1,266,684	980,719	285,965	22.58
ALLTEL - Carolina	NC	489,434	350,139	140,196	28.64
Sprint - Central Tel. Co. - NC Div. - NC/VA	NC	544,662	425,898	119,652	21.97
Verizon - South - Contel - North Carolina	NC	368,291	278,216	93,002	25.25
Verizon - South - North Carolina	NC	739,967	552,964	202,041	27.30
BellSouth - North Carolina	NC	6,213,062	4,468,679	1,804,153	29.04
Sprint - Carolina Tel. & Tel. of North Carolina	NC	2,498,524	1,878,732	622,381	24.91
Qwest - North Dakota	ND	506,541	327,030	182,820	36.09
ALLTEL - Western Reserve - Ohio	OH	447,954	321,300	127,406	28.44
Cincinnati Bell Telephone Company - Ohio	OH	1,603,378	1,245,834	357,375	22.29
Verizon - North - Ohio	OH	2,055,143	1,584,222	549,239	26.73
SBC - Ameritech - Ohio Bell	OH	7,927,393	5,867,913	2,191,276	27.64
Sprint - United Telephone Company of Ohio	OH	1,476,497	1,121,172	368,163	24.93
SBC - Southwestern Bell - Oklahoma	OK	3,523,511	2,529,450	984,976	27.95
Verizon - Northwest - Oregon	OR	1,159,308	848,107	329,246	28.40
Qwest - Oregon	OR	3,261,413	2,322,256	957,219	29.35
Sprint - United Tel. Co. of the Northwest - Oregon	OR	187,939	141,978	47,044	25.03
ALLTEL - Pennsylvania	PA	521,904	387,891	134,809	25.83
Verizon - North - Contel/Pennsylania	PA	119,089	93,281	31,545	26.49
Verizon - North - Contel/Quaker State	PA	105,824	80,548	26,415	24.96
Verizon - North - Pennsylvania	PA	1,233,264	956,810	326,486	26.47
Verizon - Pennsylvania	PA	11,983,285	8,197,715	3,937,385	32.86
Sprint - United Telephone Co. of Pennsylvania	PA	837,799	647,317	192,814	23.01
Verizon - Puerto Rico Telephone Company - Central	PR	426,013	325,454	101,155	23.74
Verizon - Puerto Rico Telephone Company	PR	3,089,053	2,266,370	827,408	26.79
Verizon - New England - Rhode Island	RI	1,132,952	767,232	370,883	32.74
Verizon - South - Contel - South Carolina	SC	62,289	44,929	17,753	28.50
Verizon - South Carolina	SC	467,501	351,993	122,177	26.13
BellSouth - South Carolina	SC	3,618,472	2,624,474	1,021,662	28.23
Qwest - South Dakota	SD	680,551	443,537	239,287	35.16
BellSouth - Tennessee	TN	5,713,713	4,098,547	1,664,865	29.14
Sprint - UTC - Southeast - Tennessee	TN	517,531	404,380	113,976	22.02
Sprint - Centel of Texas	TX	566,614	440,732	126,631	22.35
Verizon - SW - Contel Texas	TX	346,386	267,111	82,593	23.84
Verizon - SW Texas	TX	4,443,429	3,318,762	1,208,631	27.20
SBC - Southwestern Bell - Texas	TX	23,120,663	15,867,972	7,242,867	31.33
Sprint - United Telephone Company of Texas	TX	496,994	378,014	122,078	24.56
Qwest - Utah	UT	2,887,171	2,010,794	884,339	30.63
Verizon - New England - Vermont	VT	925,458	609,580	318,093	34.37
Sprint - Centel of Virginia	VA	723,427	559,904	164,601	22.75
Verizon - South - Contel - Virginia	VA	1,319,908	991,635	344,397	26.09
Verizon - Virginia	VA	7,533,084	5,104,464	2,509,718	33.32
Verizon - South - Virginia	VA	99,405	73,231	27,618	27.78
Sprint - UTC - Southeast - Virginia	VA	259,676	194,965	65,186	25.10
CenturyTel - Washington	WA	545,556	400,918	145,321	26.64
Verizon - NW - Contel - Washington	WA	2,225,407	1,689,016	571,923	25.70
Verizon - NW - Washington	WA	6,407,423	4,759,192	1,675,606	26.15
Qwest - Washington	WA	6,407,423	4,759,192	1,675,606	26.15
Sprint - United Tel. Co. of the NW - Washington	WA	225,248	170,473	55,939	24.83
Verizon - West Virginia	WV	2,133,860	1,519,143	632,962	29.66
Verizon - North - Wisconsin	WI	994,512	762,926	268,478	27.00
SBC - Ameritech - Wisconsin Bell	WI	3,414,547	2,407,846	1,070,266	31.34
Qwest - Wyoming	WY	809,001	551,249	261,198	32.29

Table 11.4
Total Investment Reserves
($000) - 2003

Study Area	State Code	Subject to Separations	Intrastate	Interstate	Percent Interstate
All Reporting Local Exchange Companies		$272,562,689	$195,072,785	$77,489,362	28.43 %
Bell Operating Companies		253,869,403	181,065,968	72,802,891	28.68
Other Reporting Local Exchange Companies		18,693,286	14,006,817	4,686,471	25.07
BellSouth - Alabama	AL	3,586,363	2,620,394	965,969	26.93
Verizon - California - Contel - Arizona	AZ	18,023	10,109	7,914	43.91
Qwest - Arizona	AZ	4,078,805	2,923,426	1,155,380	28.33
SBC - Southwestern Bell - Arkansas	AR	1,766,593	1,237,675	528,920	29.94
Verizon - Contel - California	CA	852,935	673,389	179,545	21.05
Verizon - NW - West Coast California	CA	29,737	20,689	9,048	30.43
Verizon - GTE - California	CA	8,873,696	7,023,452	1,850,244	20.85
SBC - Pacific Bell - California	CA	25,681,639	18,863,974	6,817,667	26.55
Sure/West/Roseville Tel - California	CA	230,621	161,717	68,904	29.88
Qwest - Colorado	CO	5,373,070	3,918,663	1,454,406	27.07
SBC - SNET - CT	CT	3,634,373	2,533,615	1,100,757	30.29
Verizon - Delaware	DE	821,946	561,641	260,305	31.67
Verizon - District of Columbia	DC	1,383,780	798,930	584,850	42.26
Verizon - Florida	FL	3,981,443	2,946,573	1,034,869	25.99
BellSouth - Florida	FL	10,120,610	7,321,790	2,798,820	27.65
Sprint - Florida	FL	3,334,390	2,491,528	842,862	25.28
ALLTEL Georgia Communications	GA	611,796	447,895	163,902	26.79
BellSouth - Georgia	GA	7,418,797	5,243,472	2,175,325	29.32
Verizon - Hawaii	HI	1,399,557	1,061,540	338,016	24.15
Verizon - NW - Idaho	ID	297,576	218,827	78,749	26.46
Qwest - Idaho South	ID	810,287	536,639	273,649	33.77
Qwest - Idaho North	ID	52,726	36,104	16,622	31.53
Verizon - North - Contel Illinois	IL	266,540	210,036	56,504	21.20
Verizon - South - Illinois	IL	78,122	58,127	19,995	25.59
Verizon - North - Illinois	IL	1,262,212	987,428	274,784	21.77
SBC - Ameritech - Illinois Bell	IL	9,069,315	6,868,409	2,200,906	24.27
Verizon - North - Contel/Indiana	IN	353,715	274,241	79,474	22.47
Verizon - North - Indiana	IN	1,578,363	1,224,722	353,641	22.41
SBC - Ameritech - Indiana Bell	IN	2,895,439	2,079,716	815,723	28.17
Sprint - United Tel Company of Indiana	IN	485,147	370,533	114,613	23.62
Iowa Telecom - Iowa	IA	150,684	116,355	34,328	22.78
Iowa Telecom - Iowa North	IA	224,674	170,391	54,283	24.16
Iowa Telecom - Iowa System	IA	96,449	73,360	23,089	23.94
Qwest - Iowa	IA	1,658,741	1,111,612	547,129	32.98
SBC - Southwestern Bell - Kansas	KS	2,119,856	1,433,306	686,550	32.39
Cincinnati Bell Telephone Company - Kentucky	KY	242,138	182,431	59,709	24.66
BellSouth - Kentucky	KY	2,160,554	1,564,883	595,670	27.57
BellSouth - Louisiana	LA	4,241,928	3,202,671	1,039,257	24.50
Verizon - New England - Maine	ME	1,321,733	945,806	375,927	28.44
Verizon - Maryland	MD	5,332,825	3,540,582	1,792,243	33.61
Verizon - New England - Massachusetts	MA	7,503,835	4,860,558	2,643,276	35.23
Verizon - North - Michigan	MI	1,360,912	1,070,845	290,067	21.31
SBC - Ameritech - Michigan	MI	7,721,227	5,826,708	1,894,519	24.54
Qwest - Minnesota	MN	3,450,256	2,424,795	1,025,463	29.72
BellSouth - Mississippi	MS	2,668,467	1,961,019	707,448	26.51
SBC - Southwestern Bell - Missouri	MO	4,197,281	2,836,884	1,360,397	32.41
Sprint - United Telephone Company of Missouri	MO	425,924	315,480	110,444	25.93
Qwest - Montana	MT	705,165	478,344	226,820	32.17
Aliant Telecommunications - Nebraska	NE	451,891	332,541	119,351	26.41
Qwest - Nebraska	NE	1,236,355	810,557	425,798	34.44
Sprint - Centel of Nevada	NV	1,092,420	842,957	249,457	22.84
Verizon - Contel Nevada	NV	70,428	43,288	27,140	38.54
SBC - Nevada Bell	NV	537,420	375,185	162,235	30.19
Verizon - New England - New Hampshire	NH	1,413,378	925,067	488,310	34.55
Verizon - New Jersey	NJ	8,404,237	5,465,386	2,938,851	34.97
Sprint - United Telephone Company of New Jersey	NJ	302,780	231,310	71,470	23.60

Table 11.4
Total Investment Reserves
($000) - 2002 Revised

Study Area	State Code	Subject to Separations	Intrastate	Interstate	Percent Interstate
All Reporting Local Exchange Companies		$253,433,706	$182,112,266	$71,320,504	28.14 %
Bell Operating Companies		237,250,639	169,907,626	67,342,264	28.38
Other Reporting Local Exchange Companies		16,183,067	12,204,640	3,978,240	24.58
BellSouth - Alabama	AL	3,417,089	2,499,497	917,592	26.85
Verizon - California - Contel - Arizona	AZ	16,640	9,383	7,257	43.61
Qwest - Arizona	AZ	3,826,242	2,752,831	1,073,411	28.05
SBC - Southwestern Bell - Arkansas	AR	1,636,772	1,172,766	464,006	28.35
Verizon - Contel - California	CA	806,079	639,952	166,127	20.61
Verizon - NW - West Coast California	CA	29,364	20,378	8,986	30.60
Verizon - GTE - California	CA	8,395,586	6,645,044	1,750,542	20.85
SBC - Pacific Bell - California	CA	23,559,581	17,372,491	6,187,090	26.26
Sure/West/Roseville Tel - California	CA	202,282	147,345	54,936	27.16
Qwest - Colorado	CO	4,968,657	3,617,905	1,350,752	27.19
SBC - SNET - CT	CT	3,506,186	2,454,077	1,052,109	30.01
Verizon - Delaware	DE	750,666	513,765	236,901	31.56
Verizon - District of Columbia	DC	1,232,629	710,574	522,055	42.35
Verizon - Florida	FL	3,778,503	2,835,235	943,268	24.96
BellSouth - Florida	FL	9,520,372	6,896,324	2,624,048	27.56
Sprint - Florida	FL	3,187,986	2,399,211	788,775	24.74
ALLTEL Georgia Communications	GA	567,259	419,426	147,833	26.06
BellSouth - Georgia	GA	6,974,768	4,937,682	2,037,086	29.21
Verizon - Hawaii	HI	1,348,237	1,032,919	315,318	23.39
Verizon - NW - Idaho	ID	282,804	206,331	76,473	27.04
Qwest - Idaho South	ID	760,631	502,581	258,051	33.93
Qwest - Idaho North	ID	56,455	38,546	17,909	31.72
Verizon - North - Contel Illinois	IL	251,166	197,525	53,641	21.36
Verizon - South - Illinois	IL	81,273	60,414	20,859	25.67
Verizon - North - Illinois	IL	1,197,037	938,355	258,682	21.61
SBC - Ameritech - Illinois Bell	IL	8,450,314	6,412,298	2,038,016	24.12
Verizon - North - Contel/Indiana	IN	327,108	253,069	74,039	22.63
Verizon - Contel South - Indiana	IN	19,166	13,992	5,174	27.00
Verizon - North - Indiana	IN	1,503,139	1,170,907	332,231	22.10
SBC - Ameritech - Indiana Bell	IN	2,761,249	1,994,564	766,685	27.77
Sprint - United Tel Company of Indiana	IN	466,619	356,262	110,357	23.65
Qwest - Iowa	IA	1,586,233	1,062,857	523,379	33.00
SBC - Southwestern Bell - Kansas	KS	1,981,159	1,366,164	614,995	31.04
Cincinnati Bell Telephone Company - Kentucky	KY	255,176	194,002	61,172	23.97
BellSouth - Kentucky	KY	2,027,662	1,466,629	561,033	27.67
BellSouth - Louisiana	LA	4,044,141	3,057,859	986,282	24.39
Verizon - New England - Maine	ME	1,207,064	863,331	343,732	28.48
Verizon - Maryland	MD	4,995,783	3,353,955	1,641,827	32.86
Verizon - New England - Massachusetts	MA	7,291,487	4,760,397	2,531,090	34.71
Verizon - Contel South - Michigan	MI	104,186	84,018	20,169	19.36
Verizon - North - Michigan	MI	1,323,705	1,053,343	270,362	20.42
SBC - Ameritech - Michigan	MI	7,210,739	5,448,145	1,762,594	24.44
Qwest - Minnesota	MN	3,251,530	2,286,316	965,212	29.68
BellSouth - Mississippi	MS	2,507,453	1,846,261	661,192	26.37
SBC - Southwestern Bell - Missouri	MO	3,928,877	2,696,569	1,232,308	31.37
Sprint - United Telephone Company of Missouri	MO	391,315	289,738	101,579	25.96
Qwest - Montana	MT	667,985	452,849	215,135	32.21
Aliant Telecommunications - Nebraska	NE	413,781	305,223	108,558	26.24
Qwest - Nebraska	NE	1,160,038	763,180	396,859	34.21
Sprint - Centel of Nevada	NV	982,777	756,735	225,894	22.99
Verizon - Contel Nevada	NV	65,713	40,409	25,304	38.51
SBC - Nevada Bell	NV	494,709	348,007	146,702	29.65
Verizon - New England - New Hampshire	NH	1,297,573	852,569	445,005	34.30
Verizon - New Jersey	NJ	7,667,540	5,030,580	2,636,960	34.39
Sprint - United Telephone Company of New Jersey	NJ	283,927	216,529	67,398	23.74

Table 11.4
Total Investment Reserves - Continued
($000) - 2003

Study Area	State Code	Subject to Separations	Intrastate	Interstate	Percent Interstate
Qwest - New Mexico	NM	1,624,216	1,160,765	463,451	28.53 %
Valor - New Mexico 1	NM	85,643	53,831	31,811	37.14
Valor - New Mexico 2	NM	101,745	68,754	32,992	32.43
Citizens - Red Hook	NY	34,753	22,863	11,890	34.21
Citizens - Upstate	NY	411,924	318,159	93,765	22.76
Citizens - Western Counties	NY	39,967	28,904	11,063	27.68
Verizon New York Telephone	NY	19,623,537	13,264,620	6,358,917	32.40
Citizens - Frontier of Rochester	NY	790,803	611,123	179,680	22.72
ALLTEL - Carolina	NC	299,471	207,547	91,926	30.70
Sprint - Centel of North Carolina	NC	381,615	301,225	80,390	21.07
Verizon - South - Contel - North Carolina	NC	270,926	206,144	64,782	23.91
Verizon - South - North Carolina	NC	562,275	424,038	138,236	24.59
BellSouth - North Carolina	NC	4,355,094	3,128,727	1,226,367	28.16
Sprint - Carolina Tel. & Tel. of North Carolina	NC	2,035,198	1,497,857	537,339	26.40
Qwest - North Dakota	ND	407,678	266,136	141,541	34.72
ALLTEL - Western Reserve - Ohio	OH	311,104	219,434	91,670	29.47
Cincinnati Bell Telephone Company - Ohio	OH	1,001,095	775,374	225,723	22.55
Verizon - North - Ohio	OH	1,612,992	1,243,306	369,687	22.92
SBC - Ameritech - Ohio Bell	OH	5,932,869	4,377,043	1,555,826	26.22
Sprint - United Telephone Company of Ohio	OH	1,207,877	914,698	293,179	24.27
SBC - Southwestern Bell - Oklahoma	OK	2,673,885	1,869,800	804,086	30.07
Valor - Oklahoma	OK	208,750	144,117	64,634	30.96
Verizon - Northwest - Oregon	OR	754,908	557,867	197,041	26.10
Qwest - Oregon	OR	2,193,267	1,552,264	640,471	29.20
Sprint - United Tel. Co. of the Northwest - Oregon	OR	138,704	104,631	34,074	24.57
ALLTEL - Pennsylvania	PA	358,107	265,070	93,037	25.98
Verizon - North - Contel/Pennsylania	PA	111,718	88,743	22,975	20.57
Verizon - North - Contel/Quaker State	PA	88,692	68,743	19,949	22.49
Verizon - North - Pennsylvania	PA	1,013,329	802,295	211,034	20.83
Verizon - Pennsylvania	PA	9,072,104	6,267,715	2,804,389	30.91
Sprint - United Telephone Co. of Pennsylvania	PA	670,785	515,265	155,520	23.18
Verizon - Puerto Rico Telephone Company - Central	PR	343,388	262,662	80,726	23.51
Verizon - Puerto Rico Telephone Company	PR	2,415,915	1,751,715	664,200	27.49
Verizon - New England - Rhode Island	RI	812,880	561,154	251,726	30.97
Verizon - South - Contel - South Carolina	SC	40,438	29,337	11,101	27.45
Verizon - South Carolina	SC	344,676	260,706	83,970	24.36
BellSouth - South Carolina	SC	2,700,122	1,976,473	723,649	26.80
Qwest - South Dakota	SD	498,885	330,911	167,973	33.67
BellSouth - Tennessee	TN	4,070,593	2,932,147	1,138,446	27.97
Sprint - UTC - Southeast - Tennessee	TN	379,567	295,597	83,970	22.12
Sprint - Centel of Texas	TX	344,658	255,379	89,279	25.90
Verizon - SW - Contel Texas	TX	250,006	187,807	62,199	24.88
Verizon - SW Texas	TX	3,392,291	2,571,645	820,646	24.19
SBC - Southwestern Bell - Texas	TX	16,562,283	11,261,097	5,301,188	32.01
Sprint - United Telephone Company of Texas	TX	336,501	253,543	82,959	24.65
Valor - Texas	TX	742,080	529,240	212,840	28.68
Qwest - Utah	UT	1,881,876	1,314,070	567,806	30.17
Verizon - New England - Vermont	VT	713,279	484,574	228,705	32.06
Sprint - Centel of Virginia	VA	503,015	396,969	106,047	21.08
Verizon - South - Contel - Virginia	VA	956,865	743,791	213,074	22.27
Verizon - Virginia	VA	5,340,733	3,676,827	1,663,906	31.16
Verizon - South - Virginia	VA	68,708	52,222	16,486	23.99
Sprint - UTC - Southeast - Virginia	VA	192,215	142,738	49,477	25.74
CenturyTel - Washington	WA	319,756	235,321	84,435	26.41
Verizon - NW - Contel - Washington	WA	168,583	125,422	43,161	25.60
Verizon - NW - Washington	WA	1,275,523	933,506	342,017	26.81
Qwest - Washington	WA	4,305,333	3,161,049	1,144,271	26.58
Sprint - United Tel. Co. of the NW - Washington	WA	149,039	112,680	36,359	24.40
Verizon - West Virginia	WV	1,683,127	1,204,081	479,046	28.46
Verizon - North - Wisconsin	WI	784,791	608,874	175,918	22.42
SBC - Ameritech - Wisconsin Bell	WI	2,543,917	1,796,260	747,656	29.39
Qwest - Wyoming	WY	627,441	430,355	197,087	31.41

Table 11.4
Total Investment Reserves - Continued
($000) - 2002 Revised

Study Area	State Code	Subject to Separations	Intrastate	Interstate	Percent Interstate
Qwest - New Mexico	NM	1,532,726	1,093,293	439,432	28.67 %
Citizens - Red Hook	NY	27,181	17,739	9,442	34.74
Citizens - Upstate	NY	374,273	288,288	85,985	22.97
Citizens - Western Counties	NY	37,833	27,349	10,484	27.71
Verizon New York Telephone	NY	18,269,108	12,387,795	5,881,313	32.19
Citizens - Frontier of Rochester	NY	700,815	541,717	159,098	22.70
ALLTEL - Carolina	NC	269,638	191,846	77,791	28.85
Sprint - Central Tel. Co. - NC Div. - NC/VA	NC	354,510	272,231	82,280	23.21
Verizon - South - Contel - North Carolina	NC	255,465	195,432	60,032	23.50
Verizon - South - North Carolina	NC	544,436	414,794	129,642	23.81
BellSouth - North Carolina	NC	4,111,277	2,957,855	1,153,422	28.06
Sprint - Carolina Tel. & Tel. of North Carolina	NC	1,911,351	1,407,547	503,767	26.36
Qwest - North Dakota	ND	384,170	250,184	133,986	34.88
ALLTEL - Western Reserve - Ohio	OH	292,202	208,330	83,872	28.70
Cincinnati Bell Telephone Company - Ohio	OH	1,075,283	837,747	237,537	22.09
Verizon - North - Ohio	OH	1,530,216	1,185,629	344,587	22.52
SBC - Ameritech - Ohio Bell	OH	5,542,190	4,092,544	1,449,646	26.16
Sprint - United Telephone Company of Ohio	OH	1,158,624	876,150	282,474	24.38
SBC - Southwestern Bell - Oklahoma	OK	2,479,811	1,758,806	721,005	29.07
Verizon - Northwest - Oregon	OR	714,116	529,976	184,140	25.79
Qwest - Oregon	OR	2,043,313	1,445,684	596,904	29.21
Sprint - United Tel. Co. of the Northwest - Oregon	OR	129,570	97,475	32,095	24.77
ALLTEL - Pennsylvania	PA	341,230	255,497	85,733	25.12
Verizon - North - Contel/Pennsylania	PA	103,261	82,278	20,983	20.32
Verizon - North - Contel/Quaker State	PA	81,111	62,989	18,122	22.34
Verizon - North - Pennsylvania	PA	973,852	775,685	198,166	20.35
Verizon - Pennsylvania	PA	8,131,129	5,614,445	2,516,684	30.95
Sprint - United Telephone Co. of Pennsylvania	PA	636,001	487,657	148,344	23.32
Verizon - Puerto Rico Telephone Company - Central	PR	305,969	234,365	71,604	23.40
Verizon - Puerto Rico Telephone Company	PR	2,209,576	1,624,362	585,214	26.49
Verizon - New England - Rhode Island	RI	769,657	533,712	235,944	30.66
Verizon - South - Contel - South Carolina	SC	37,817	27,689	10,128	26.78
Verizon - South Carolina	SC	344,100	263,948	80,152	23.29
BellSouth - South Carolina	SC	2,524,945	1,847,024	677,920	26.85
Qwest - South Dakota	SD	480,179	318,772	161,407	33.61
BellSouth - Tennessee	TN	3,841,441	2,767,120	1,074,321	27.97
Sprint - UTC - Southeast - Tennessee	TN	355,575	276,464	79,110	22.25
Sprint - Centel of Texas	TX	352,939	271,339	81,600	23.12
Verizon - SW - Contel Texas	TX	217,034	162,261	54,773	25.24
Verizon - SW Texas	TX	3,212,509	2,454,283	758,225	23.60
SBC - Southwestern Bell - Texas	TX	15,416,045	10,563,023	4,853,022	31.48
Sprint - United Telephone Company of Texas	TX	313,797	235,693	78,104	24.89
Qwest - Utah	UT	1,724,941	1,200,944	523,998	30.38
Verizon - New England - Vermont	VT	651,735	442,528	209,207	32.10
Sprint - Centel of Virginia	VA	458,775	348,405	110,369	24.06
Verizon - South - Contel - Virginia	VA	928,198	722,706	205,492	22.14
Verizon - Virginia	VA	4,908,617	3,374,686	1,533,931	31.25
Verizon - South - Virginia	VA	64,635	49,272	15,363	23.77
Sprint - UTC - Southeast - Virginia	VA	186,432	138,496	47,936	25.71
CenturyTel - Washington	WA	313,931	233,020	80,911	25.77
Verizon - NW - Contel - Washington	WA	157,848	118,310	39,538	25.05
Verizon - NW - Washington	WA	1,196,257	880,412	315,845	26.40
Qwest - Washington	WA	4,019,634	2,950,572	1,069,044	26.60
Sprint - United Tel. Co. of the NW - Washington	WA	141,985	107,179	34,806	24.51
Verizon - West Virginia	WV	1,568,408	1,128,383	440,025	28.06
Verizon - North - Wisconsin	WI	745,550	582,666	162,883	21.85
SBC - Ameritech - Wisconsin Bell	WI	2,357,580	1,668,054	689,526	29.25
Qwest - Wyoming	WY	600,493	412,302	188,190	31.34

Table 11.5
Net Income
($000) - 2003

Study Area	State Code	Subject to Separations	Intrastate	Interstate	Percent Interstate
All Reporting Local Exchange Companies		$13,167,769	$6,799,020	$6,333,278	48.10 %
Bell Operating Companies		10,872,735	5,413,035	5,432,193	49.96
Other Reporting Local Exchange Companies		2,295,034	1,385,985	901,085	39.26
BellSouth - Alabama	AL	337,346	257,026	80,872	23.97
Verizon - California - Contel - Arizona	AZ	1,421	968	29	2.04
Qwest - Arizona	AZ	98,847	(25,978)	124,721	126.18
SBC - Southwestern Bell - Arkansas	AR	138,094	87,383	50,343	36.46
Verizon - Contel - California	CA	55,069	31,336	23,548	42.76
Verizon - NW - West Coast California	CA	786	1,258	(499)	-63.49
Verizon - GTE - California	CA	550,971	301,999	247,402	44.90
SBC - Pacific Bell - California	CA	975,783	425,198	547,188	56.08
Sure/West/Roseville Tel - California	CA	39,889	24,498	14,724	36.91
Qwest - Colorado	CO	274,709	102,488	172,100	62.65
SBC - SNET - CT	CT	229,599	107,027	122,418	53.32
Verizon - Delaware	DE	52,069	20,192	31,874	61.21
Verizon - District of Columbia	DC	70,849	25,222	45,610	64.38
Verizon - Florida	FL	156,216	39,185	116,931	74.85
BellSouth - Florida	FL	832,228	536,839	296,726	35.65
Sprint - Florida	FL	290,453	100,665	189,788	65.34
ALLTEL Georgia Communications	GA	107,902	92,954	10,263	9.51
BellSouth - Georgia	GA	606,202	383,592	223,854	36.93
Verizon - Hawaii	HI	27,736	(9,415)	37,119	133.83
Verizon - NW - Idaho	ID	15,726	(534)	13,349	84.88
Qwest - Idaho South	ID	65,851	32,550	33,296	50.56
Qwest - Idaho North	ID	4,249	1,772	2,476	58.27
Verizon - North - Contel Illinois	IL	16,390	5,690	10,692	65.23
Verizon - South - Illinois	IL	1,624	(410)	2,032	125.12
Verizon - North - Illinois	IL	69,372	34,633	34,680	49.99
SBC - Ameritech - Illinois Bell	IL	446,915	231,901	212,713	47.60
Verizon - North - Contel/Indiana	IN	30,062	14,423	15,627	51.98
Verizon - North - Indiana	IN	35,232	(2,161)	37,356	106.03
SBC - Ameritech - Indiana Bell	IN	138,947	78,980	59,109	42.54
Sprint - United Tel Company of Indiana	IN	47,598	26,408	21,190	44.52
Iowa Telecom - Iowa	IA	25,274	14,498	10,775	42.63
Iowa Telecom - Iowa North	IA	25,677	17,155	8,522	33.19
Iowa Telecom - Iowa System	IA	15,442	9,197	6,244	40.44
Qwest - Iowa	IA	72,564	24,713	47,834	65.92
SBC - Southwestern Bell - Kansas	KS	120,773	60,342	59,913	49.61
Cincinnati Bell Telephone Company - Kentucky	KY	55,188	50,565	4,609	8.35
BellSouth - Kentucky	KY	176,423	125,076	51,617	29.26
BellSouth - Louisiana	LA	328,884	235,454	94,007	28.58
Verizon - New England - Maine	ME	42,141	23,799	18,345	43.53
Verizon - Maryland	MD	155,159	57,091	98,028	63.18
Verizon - New England - Massachusetts	MA	(121,949)	(142,897)	20,991	-17.21
Verizon - North - Michigan	MI	78,055	52,304	25,729	32.96
SBC - Ameritech - Michigan	MI	297,882	141,612	155,222	52.11
Qwest - Minnesota	MN	165,723	57,970	107,717	65.00
BellSouth - Mississippi	MS	270,415	220,722	50,103	18.53
SBC - Southwestern Bell - Missouri	MO	218,508	103,454	113,962	52.15
Sprint - United Telephone Company of Missouri	MO	69,588	42,260	27,329	39.27
Qwest - Montana	MT	53,390	33,543	19,845	37.17
Aliant Telecommunications - Nebraska	NE	51,272	41,508	7,952	15.51
Qwest - Nebraska	NE	67,912	37,171	30,722	45.24
Sprint - Centel of Nevada	NV	59,106	524	58,582	99.11
Verizon - Contel Nevada	NV	5,469	1,283	4,186	76.54
SBC - Nevada Bell	NV	(3,025)	(17,033)	13,818	-456.79
Verizon - New England - New Hampshire	NH	29,129	5,806	23,335	80.11
Verizon - New Jersey	NJ	183,757	(31,166)	214,844	116.92
Sprint - United Telephone Company of New Jersey	NJ	33,702	8,797	24,907	73.90

Table 11.5
Net Income
($000) - 2002 Revised

Study Area	State Code	Subject to Separations	Intrastate	Interstate	Percent Interstate
All Reporting Local Exchange Companies		$16,096,863	$9,165,030	$6,878,073	42.73 %
Bell Operating Companies		13,922,557	7,763,885	6,109,991	43.89
Other Reporting Local Exchange Companies		2,174,306	1,401,145	768,082	35.33
BellSouth - Alabama	AL	320,275	256,590	63,600	19.86
Verizon - California - Contel - Arizona	AZ	2,091	1,360	189	9.04
Qwest - Arizona	AZ	190,209	40,189	150,030	78.88
SBC - Southwestern Bell - Arkansas	AR	146,325	98,096	47,589	32.52
Verizon - Contel - California	CA	68,758	43,900	24,609	35.79
Verizon - NW - West Coast California	CA	1,818	1,815	(177)	-9.74
Verizon - GTE - California	CA	625,382	386,727	236,424	37.80
SBC - Pacific Bell - California	CA	1,414,914	798,268	609,038	43.04
Sure/West/Roseville Tel - California	CA	39,670	26,822	12,846	32.38
Qwest - Colorado	CO	372,301	197,946	174,178	46.78
SBC - SNET - CT	CT	189,298	81,857	106,828	56.43
Verizon - Delaware	DE	52,286	21,312	30,971	59.23
Verizon - District of Columbia	DC	56,172	(6,511)	62,667	111.56
Verizon - Florida	FL	240,622	117,467	123,082	51.15
BellSouth - Florida	FL	698,802	406,001	291,588	41.73
Sprint - Florida	FL	334,709	162,524	172,186	51.44
ALLTEL Georgia Communications	GA	117,155	100,831	12,178	10.39
BellSouth - Georgia	GA	560,153	348,116	211,538	37.76
Verizon - Hawaii	HI	47,647	12,927	34,635	72.69
Verizon - NW - Idaho	ID	21,178	2,214	16,007	75.58
Qwest - Idaho South	ID	68,278	37,789	30,473	44.63
Qwest - Idaho North	ID	4,380	2,230	2,149	49.06
Verizon - North - Contel Illinois	IL	23,259	12,733	10,520	45.23
Verizon - South - Illinois	IL	4,308	2,571	1,735	40.27
Verizon - North - Illinois	IL	84,940	49,722	35,191	41.43
SBC - Ameritech - Illinois Bell	IL	483,406	280,371	200,455	41.47
Verizon - North - Contel/Indiana	IN	34,192	17,358	16,829	49.22
Verizon - Contel South - Indiana	IN	1,143	723	360	31.50
Verizon - North - Indiana	IN	76,861	29,563	47,281	61.51
SBC - Ameritech - Indiana Bell	IN	211,138	132,841	77,354	36.64
Sprint - United Tel Company of Indiana	IN	54,584	34,230	20,354	37.29
Qwest - Iowa	IA	91,275	46,676	44,544	48.80
SBC - Southwestern Bell - Kansas	KS	141,403	77,834	62,753	44.38
Cincinnati Bell Telephone Company - Kentucky	KY	55,684	50,313	5,370	9.64
BellSouth - Kentucky	KY	200,867	147,004	53,693	26.73
BellSouth - Louisiana	LA	340,408	251,783	88,420	25.97
Verizon - New England - Maine	ME	76,411	48,350	28,065	36.73
Verizon - Maryland	MD	252,615	133,265	119,270	47.21
Verizon - New England - Massachusetts	MA	130,240	39,905	90,354	69.38
Verizon - Contel South - Michigan	MI	7,006	5,483	996	14.22
Verizon - North - Michigan	MI	94,724	65,497	29,213	30.84
SBC - Ameritech - Michigan	MI	408,405	240,281	167,014	40.89
Qwest - Minnesota	MN	161,370	67,319	93,988	58.24
BellSouth - Mississippi	MS	293,784	248,776	44,889	15.28
SBC - Southwestern Bell - Missouri	MO	203,278	92,777	108,685	53.47
Sprint - United Telephone Company of Missouri	MO	58,913	38,154	20,761	35.24
Qwest - Montana	MT	57,819	40,356	17,459	30.20
Aliant Telecommunications - Nebraska	NE	55,482	47,743	7,718	13.91
Qwest - Nebraska	NE	84,558	54,754	29,768	35.20
Sprint - Centel of Nevada	NV	25,419	(22,395)	47,813	188.10
Verizon - Contel Nevada	NV	5,311	1,413	3,898	73.39
SBC - Nevada Bell	NV	(11,527)	(24,705)	12,832	-111.32
Verizon - New England - New Hampshire	NH	44,739	11,834	32,910	73.56
Verizon - New Jersey	NJ	440,817	153,825	286,798	65.06
Sprint - United Telephone Company of New Jersey	NJ	35,553	16,430	19,122	53.78

Table 11.5
Net Income - Continued
($000) - 2003

Study Area	State Code	Subject to Separations	Intrastate	Interstate	Percent Interstate
Qwest - New Mexico	NM	90,043	37,609	52,420	58.22 %
Valor - New Mexico 1	NM	9,159	4,637	4,521	49.36
Valor - New Mexico 2	NM	9,385	5,008	4,378	46.65
Citizens - Red Hook	NY	7,283	4,922	2,361	32.42
Citizens - Upstate	NY	95,250	56,116	39,134	41.09
Citizens - Western Counties	NY	8,229	5,079	3,150	38.28
Verizon New York Telephone	NY	(282,113)	(108,216)	(173,848)	61.62
Citizens - Frontier of Rochester	NY	64,022	40,027	23,995	37.48
ALLTEL - Carolina	NC	54,339	43,311	10,958	20.17
Sprint - Centel of North Carolina	NC	36,886	21,166	15,719	42.62
Verizon - South - Contel - North Carolina	NC	8,516	3,499	5,002	58.74
Verizon - South - North Carolina	NC	8,970	(1,328)	10,289	114.70
BellSouth - North Carolina	NC	266,785	159,134	108,286	40.59
Sprint - Carolina Tel. & Tel. of North Carolina	NC	213,232	119,657	93,575	43.88
Qwest - North Dakota	ND	27,548	11,464	16,089	58.40
ALLTEL - Western Reserve - Ohio	OH	56,039	45,330	10,708	19.11
Cincinnati Bell Telephone Company - Ohio	OH	224,641	154,243	69,690	31.02
Verizon - North - Ohio	OH	69,077	32,762	36,281	52.52
SBC - Ameritech - Ohio Bell	OH	259,640	151,767	106,949	41.19
Sprint - United Telephone Company of Ohio	OH	116,369	77,922	38,447	33.04
SBC - Southwestern Bell - Oklahoma	OK	149,555	84,112	64,925	43.41
Valor - Oklahoma	OK	18,007	12,482	5,522	30.67
Verizon - Northwest - Oregon	OR	36,206	(510)	36,703	101.37
Qwest - Oregon	OR	117,647	39,014	77,982	66.28
Sprint - United Tel. Co. of the Northwest - Oregon	OR	17,138	7,166	9,972	58.19
ALLTEL - Pennsylvania	PA	60,411	47,983	12,428	20.57
Verizon - North - Contel/Pennsylania	PA	7,705	4,001	3,703	48.06
Verizon - North - Contel/Quaker State	PA	6,391	3,464	2,927	45.80
Verizon - North - Pennsylvania	PA	33,549	16,267	17,260	51.45
Verizon - Pennsylvania	PA	265,530	8,787	256,637	96.65
Sprint - United Telephone Co. of Pennsylvania	PA	97,973	63,046	34,927	35.65
Verizon - Puerto Rico Telephone Company - Central	PR	26,249	1,293	23,820	90.75
Verizon - Puerto Rico Telephone Company	PR	179,713	177,558	(6,794)	-3.78
Verizon - New England - Rhode Island	RI	8,153	(3,258)	11,420	140.07
Verizon - South - Contel - South Carolina	SC	3,901	1,438	2,403	61.60
Verizon - South Carolina	SC	25,923	15,184	10,734	41.41
BellSouth - South Carolina	SC	212,119	159,813	52,553	24.78
Qwest - South Dakota	SD	24,389	10,725	13,672	56.06
BellSouth - Tennessee	TN	299,633	208,048	92,213	30.78
Sprint - UTC - Southeast - Tennessee	TN	47,897	23,005	24,890	51.97
Sprint - Centel of Texas	TX	61,116	37,925	23,192	37.95
Verizon - SW - Contel Texas	TX	1,098	(1,062)	2,153	196.08
Verizon - SW Texas	TX	114,076	37,316	76,668	67.21
SBC - Southwestern Bell - Texas	TX	599,533	409,803	185,440	30.93
Sprint - United Telephone Company of Texas	TX	29,511	20,299	9,211	31.21
Valor - Texas	TX	116,188	94,299	21,887	18.84
Qwest - Utah	UT	86,222	24,953	61,238	71.02
Verizon - New England - Vermont	VT	23,482	15,258	8,221	35.01
Sprint - Centel of Virginia	VA	56,139	29,981	26,158	46.60
Verizon - South - Contel - Virginia	VA	68,723	14,394	54,328	79.05
Verizon - Virginia	VA	265,009	95,832	169,123	63.82
Verizon - South - Virginia	VA	(1,680)	(650)	(1,070)	63.69
Sprint - UTC - Southeast - Virginia	VA	21,006	12,811	8,194	39.01
CenturyTel - Washington	WA	35,798	22,939	12,859	35.92
Verizon - NW - Contel - Washington	WA	12,987	4,160	8,803	67.78
Verizon - NW - Washington	WA	52,819	(17,933)	70,615	133.69
Qwest - Washington	WA	190,344	51,020	139,264	73.16
Sprint - United Tel. Co. of the NW - Washington	WA	17,925	7,602	10,324	57.60
Verizon - West Virginia	WV	49,989	20,653	29,322	58.66
Verizon - North - Wisconsin	WI	21,729	10,931	10,784	49.63
SBC - Ameritech - Wisconsin Bell	WI	134,350	52,454	81,353	60.55
Qwest - Wyoming	WY	35,422	12,871	22,541	63.64

Table 11.5
Net Income - Continued
($000) - 2002 Revised

Study Area	State Code	Subject to Separations	Intrastate	Interstate	Percent Interstate
Qwest - New Mexico	NM	94,657	50,874	43,800	46.27 %
Citizens - Red Hook	NY	5,987	4,108	1,879	31.38
Citizens - Upstate	NY	72,383	40,464	31,919	44.10
Citizens - Western Counties	NY	6,379	3,821	2,558	40.10
Verizon New York Telephone	NY	67,654	54,317	13,386	19.79
Citizens - Frontier of Rochester	NY	99,609	68,604	31,005	31.13
ALLTEL - Carolina	NC	56,565	46,100	10,391	18.37
Sprint - Central Tel. Co. - NC Div. - NC/VA	NC	49,791	35,122	14,668	29.46
Verizon - South - Contel - North Carolina	NC	20,666	13,672	7,119	34.45
Verizon - South - North Carolina	NC	25,974	10,080	15,891	61.18
BellSouth - North Carolina	NC	271,493	170,965	102,295	37.68
Sprint - Carolina Tel. & Tel. of North Carolina	NC	190,798	117,781	73,018	38.27
Qwest - North Dakota	ND	40,620	24,615	15,996	39.38
ALLTEL - Western Reserve - Ohio	OH	56,142	45,659	10,483	18.67
Cincinnati Bell Telephone Company - Ohio	OH	230,967	157,569	72,562	31.42
Verizon - North - Ohio	OH	91,853	52,199	39,644	43.16
SBC - Ameritech - Ohio Bell	OH	335,804	196,710	138,033	41.11
Sprint - United Telephone Company of Ohio	OH	147,019	104,648	42,371	28.82
SBC - Southwestern Bell - Oklahoma	OK	149,328	83,549	64,996	43.53
Verizon - Northwest - Oregon	OR	54,174	14,609	39,552	73.01
Qwest - Oregon	OR	120,671	53,237	67,511	55.95
Sprint - United Tel. Co. of the Northwest - Oregon	OR	17,780	8,174	9,606	54.03
ALLTEL - Pennsylvania	PA	64,757	52,988	11,769	18.17
Verizon - North - Contel/Pennsylania	PA	10,252	5,254	4,998	48.75
Verizon - North - Contel/Quaker State	PA	8,862	5,960	2,900	32.72
Verizon - North - Pennsylvania	PA	67,121	37,979	29,133	43.40
Verizon - Pennsylvania	PA	481,513	175,599	305,698	63.49
Sprint - United Telephone Co. of Pennsylvania	PA	100,065	70,044	30,020	30.00
Verizon - Puerto Rico Telephone Company - Central	PR	24,069	7,371	15,366	63.84
Verizon - Puerto Rico Telephone Company	PR	198,933	132,871	53,909	27.10
Verizon - New England - Rhode Island	RI	14,237	159	14,081	98.90
Verizon - South - Contel - South Carolina	SC	4,820	2,584	2,037	42.26
Verizon - South Carolina	SC	37,071	24,249	12,817	34.57
BellSouth - South Carolina	SC	221,813	171,913	49,576	22.35
Qwest - South Dakota	SD	28,211	14,900	13,297	47.13
BellSouth - Tennessee	TN	306,742	219,662	86,809	28.30
Sprint - UTC - Southeast - Tennessee	TN	54,208	30,599	23,608	43.55
Sprint - Centel of Texas	TX	67,915	47,507	20,409	30.05
Verizon - SW - Contel Texas	TX	6,917	3,880	3,033	43.85
Verizon - SW Texas	TX	202,929	110,933	91,954	45.31
SBC - Southwestern Bell - Texas	TX	831,020	557,508	267,435	32.18
Sprint - United Telephone Company of Texas	TX	28,896	20,529	8,367	28.96
Qwest - Utah	UT	99,732	41,376	58,337	58.49
Verizon - New England - Vermont	VT	21,652	9,141	12,508	57.77
Sprint - Centel of Virginia	VA	59,464	36,497	22,967	38.62
Verizon - South - Contel - Virginia	VA	53,663	(2,956)	56,619	105.51
Verizon - Virginia	VA	323,304	136,260	186,940	57.82
Verizon - South - Virginia	VA	(5,928)	(6,801)	769	-12.97
Sprint - UTC - Southeast - Virginia	VA	28,535	19,283	9,253	32.43
CenturyTel - Washington	WA	39,282	26,128	13,154	33.49
Verizon - NW - Contel - Washington	WA	13,933	6,679	7,233	51.91
Verizon - NW - Washington	WA	102,885	28,432	74,332	72.25
Qwest - Washington	WA	206,736	68,605	137,851	66.68
Sprint - United Tel. Co. of the NW - Washington	WA	20,595	10,868	9,727	47.23
Verizon - West Virginia	WV	90,595	48,627	41,944	46.30
Verizon - North - Wisconsin	WI	35,563	24,803	10,756	30.24
SBC - Ameritech - Wisconsin Bell	WI	198,899	118,615	79,124	39.78
Qwest - Wyoming	WY	40,480	18,853	21,620	53.41

Table 11.6
Average Net Investment
($000) - 2003

Study Area	State Code	Subject to Separations	Intrastate	Interstate	Percent Interstate	Rate of Return
All Reporting Local Exchange Companies		$101,464,900	$70,922,102	$34,208,323	33.71 %	18.51 %
Bell Operating Companies		92,552,131	64,132,272	31,994,290	34.57	16.98
Other Reporting Local Exchange Companies		8,912,769	6,789,830	2,214,033	24.84	40.70
BellSouth - Alabama	AL	1,492,370	1,081,895	461,632	30.93	17.52
Verizon - California - Contel - Arizona	AZ	7,564	5,033	2,832	37.44	1.02
Qwest - Arizona	AZ	2,145,279	1,508,497	652,502	30.42	19.11
SBC - Southwestern Bell - Arkansas	AR	651,036	495,712	150,275	23.08	33.50
Verizon - Contel - California	CA	264,762	192,002	75,701	28.59	31.11
Verizon - NW - West Coast California	CA	13,102	9,358	3,949	30.14	-12.64
Verizon - GTE - California	CA	983,239	561,371	775,291	78.85	31.91
SBC - Pacific Bell - California	CA	6,417,436	4,426,457	2,178,319	33.94	25.12
Sure/West/Roseville Tel - California	CA	182,857	138,490	46,026	25.17	0.02
Qwest - Colorado	CO	2,926,050	2,159,357	787,516	26.91	21.85
SBC - SNET - CT	CT	1,469,062	1,041,494	512,974	34.92	23.86
Verizon - Delaware	DE	336,517	228,456	120,585	35.83	26.43
Verizon - District of Columbia	DC	618,098	324,520	322,940	52.25	14.12
Verizon - Florida	FL	1,325,462	948,339	470,759	35.52	24.84
BellSouth - Florida	FL	3,884,788	2,806,265	1,242,286	31.98	23.89
Sprint - Florida	FL	1,614,434	1,253,186	374,514	23.20	50.68
ALLTEL Georgia Communications	GA	333,857	240,455	94,940	28.44	10.81
BellSouth - Georgia	GA	4,156,950	2,890,578	1,384,207	33.30	16.17
Verizon - Hawaii	HI	491,319	369,684	222,359	45.26	16.69
Verizon - NW - Idaho	ID	124,527	87,238	43,812	35.18	30.47
Qwest - Idaho South	ID	327,589	214,602	117,206	35.78	28.41
Qwest - Idaho North	ID	26,418	18,220	8,509	32.21	29.10
Verizon - North - Contel Illinois	IL	18,564	10,680	17,615	94.89	60.70
Verizon - South - Illinois	IL	36,790	27,234	6,404	17.41	31.73
Verizon - North - Illinois	IL	262,661	183,328	156,672	59.65	22.14
SBC - Ameritech - Illinois Bell	IL	3,115,346	2,328,449	983,776	31.58	21.62
Verizon - North - Contel/Indiana	IN	72,402	48,185	32,082	44.31	48.71
Verizon - North - Indiana	IN	346,697	232,918	179,148	51.67	20.85
SBC - Ameritech - Indiana Bell	IN	707,048	424,593	340,027	48.09	17.38
Sprint - United Tel Company of Indiana	IN	124,056	100,076	30,760	24.80	68.89
Iowa Telecom - Iowa	IA	99,519	76,960	21,515	21.62	50.08
Iowa Telecom - Iowa North	IA	136,503	105,189	29,670	21.74	28.72
Iowa Telecom - Iowa System	IA	98,970	75,646	22,564	22.80	27.67
Qwest - Iowa	IA	629,155	443,643	189,123	30.06	25.29
SBC - Southwestern Bell - Kansas	KS	820,099	619,911	190,596	23.24	31.43
Cincinnati Bell Telephone Company - Kentucky	KY	159,544	123,128	36,368	22.79	12.67
BellSouth - Kentucky	KY	823,909	596,607	258,926	31.43	19.94
BellSouth - Louisiana	LA	1,285,813	985,902	359,753	27.98	26.13
Verizon - New England - Maine	ME	483,104	329,725	153,242	31.72	11.97
Verizon - Maryland	MD	1,951,379	1,224,163	830,154	42.54	11.81
Verizon - New England - Massachusetts	MA	3,213,889	2,015,235	1,220,938	37.99	1.72
Verizon - North - Michigan	MI	293,741	202,047	169,280	57.63	15.20
SBC - Ameritech - Michigan	MI	1,739,910	1,172,096	726,384	41.75	21.37
Qwest - Minnesota	MN	1,332,413	914,495	438,635	32.92	24.56
BellSouth - Mississippi	MS	947,451	718,698	270,911	28.59	18.49
SBC - Southwestern Bell - Missouri	MO	1,689,795	1,178,339	497,649	29.45	22.90
Sprint - United Telephone Company of Missouri	MO	197,234	150,414	55,104	27.94	49.60
Qwest - Montana	MT	252,804	181,766	73,605	29.12	26.96
Aliant Telecommunications - Nebraska	NE	173,755	126,801	48,029	27.64	16.56
Qwest - Nebraska	NE	347,893	233,490	120,473	34.63	25.50
Verizon - California - Contel Nevada	NV	581,297	452,741	131,994	22.71	44.38
SBC - Nevada Bell	NV	42,272	27,918	15,679	37.09	26.70
Sprint - Centel of Nevada	NV	260,696	188,071	80,948	31.05	17.07
Verizon - New England - New Hampshire	NH	666,520	442,817	222,266	33.35	10.50
Verizon - New Jersey	NJ	2,389,132	1,233,310	1,385,005	57.97	15.51
Sprint - United Telephone Company of New Jersey	NJ	138,782	108,588	33,951	24.46	73.36

Table 11.6
Average Net Investment
($000) - 2002 Revised

Study Area	State Code	Subject to Separations	Intrastate	Interstate	Percent Interstate	Rate of Return
All Reporting Local Exchange Companies		$115,811,920	$81,262,371	$37,825,384	32.66 %	18.18 %
Bell Operating Companies		107,710,303	75,039,215	35,894,423	33.32	17.02
Other Reporting Local Exchange Companies		8,101,617	6,223,156	1,930,961	23.83	39.78
BellSouth - Alabama	AL	1,624,063	1,175,885	492,851	30.35	12.90
Verizon - California - Contel - Arizona	AZ	8,469	5,381	3,397	40.11	5.56
Qwest - Arizona	AZ	2,453,353	1,753,809	714,098	29.11	21.01
SBC - Southwestern Bell - Arkansas	AR	789,364	576,933	207,418	26.28	22.94
Verizon - Contel - California	CA	292,670	214,645	84,012	28.71	29.29
Verizon - NW - West Coast California	CA	13,403	9,546	4,063	30.31	-4.36
Verizon - GTE - California	CA	1,660,687	1,188,700	792,183	47.70	29.84
SBC - Pacific Bell - California	CA	9,711,014	6,888,858	3,009,698	30.99	20.24
Sure/West/Roseville Tel - California	CA	198,867	146,589	53,689	27.00	0.02
Qwest - Colorado	CO	3,284,283	2,400,258	902,719	27.49	19.29
SBC - SNET - CT	CT	1,664,700	1,176,499	569,780	34.23	18.75
Verizon - Delaware	DE	369,998	250,312	129,351	34.96	23.94
Verizon - District of Columbia	DC	735,071	387,139	372,563	50.68	16.82
Verizon - Florida	FL	1,521,937	1,070,085	543,962	35.74	22.63
BellSouth - Florida	FL	4,352,071	3,138,659	1,362,382	31.30	21.40
Sprint - Florida	FL	1,538,123	1,175,258	367,989	23.92	46.79
ALLTEL Georgia Communications	GA	351,916	257,900	95,475	27.13	12.76
BellSouth - Georgia	GA	4,384,173	3,051,002	1,457,754	33.25	14.51
Verizon - Hawaii	HI	570,604	434,069	229,036	40.14	15.12
Verizon - NW - Idaho	ID	136,874	98,552	46,767	34.17	34.23
Qwest - Idaho South	ID	377,542	247,005	134,570	35.64	22.64
Qwest - Idaho North	ID	23,517	16,383	7,381	31.39	29.12
Verizon - North - Contel Illinois	IL	33,003	23,076	18,954	57.43	55.50
Verizon - South - Illinois	IL	39,982	29,608	5,462	13.66	31.76
Verizon - North - Illinois	IL	343,156	250,861	163,506	47.65	21.52
SBC - Ameritech - Illinois Bell	IL	3,331,525	2,506,962	1,024,807	30.76	19.56
Verizon - North - Contel/Indiana	IN	93,154	65,633	35,063	37.64	48.00
Verizon - Contel South - Indiana	IN	9,523	6,817	2,327	24.44	15.47
Verizon - North - Indiana	IN	466,173	331,891	194,694	41.76	24.28
SBC - Ameritech - Indiana Bell	IN	831,559	524,623	358,742	43.14	21.56
Sprint - United Tel Company of Indiana	IN	124,871	100,284	28,655	22.95	71.03
Qwest - Iowa	IA	704,075	496,141	212,787	30.22	20.93
SBC - Southwestern Bell - Kansas	KS	954,671	685,431	258,488	27.08	24.28
Cincinnati Bell Telephone Company - Kentucky	KY	135,922	103,865	32,104	23.62	16.73
BellSouth - Kentucky	KY	911,738	657,930	281,679	30.89	19.06
BellSouth - Louisiana	LA	1,464,355	1,118,395	392,437	26.80	22.53
Verizon - New England - Maine	ME	561,080	383,356	183,670	32.74	15.28
Verizon - Maryland	MD	2,245,671	1,438,959	889,610	39.61	13.41
Verizon - New England - Massachusetts	MA	3,359,365	2,150,947	1,209,325	36.00	7.47
Verizon - Contel South - Michigan	MI	48,980	34,211	12,411	25.34	8.03
Verizon - North - Michigan	MI	339,161	231,815	177,227	52.25	16.48
SBC - Ameritech - Michigan	MI	2,107,116	1,457,779	807,242	38.31	20.69
Qwest - Minnesota	MN	1,579,877	1,096,219	502,690	31.82	18.70
BellSouth - Mississippi	MS	1,058,344	793,570	296,591	28.02	15.13
SBC - Southwestern Bell - Missouri	MO	2,012,216	1,381,263	615,341	30.58	17.66
Sprint - United Telephone Company of Missouri	MO	217,188	165,895	55,522	25.56	37.39
Qwest - Montana	MT	279,368	197,951	83,329	29.83	20.95
Aliant Telecommunications - Nebraska	NE	207,483	152,395	56,171	27.07	13.74
Qwest - Nebraska	NE	424,927	284,356	146,108	34.38	20.37
Verizon - California - Contel Nevada	NV	597,227	466,099	133,596	22.37	35.79
SBC - Nevada Bell	NV	45,133	29,387	17,016	37.70	22.91
Sprint - Centel of Nevada	NV	296,077	210,537	96,812	32.70	13.25
Verizon - New England - New Hampshire	NH	768,967	514,834	257,451	33.48	12.78
Verizon - New Jersey	NJ	3,263,934	1,844,647	1,600,268	49.03	17.92
Sprint - United Telephone Company of New Jersey	NJ	132,871	104,020	31,342	23.59	61.01

Table 11.6
Average Net Investment - Continued
($000) - 2003

Study Area	State Code	Subject to Separations	Intrastate	Interstate	Percent Interstate	Rate of Return
Qwest - New Mexico	NM	631,921	461,272	178,749	28.29 %	29.33 %
Valor - New Mexico 1	NM	40,286	24,708	15,833	39.30	28.55
Valor - New Mexico 2	NM	52,121	34,807	17,569	33.71	24.92
Citizens - Red Hook	NY	19,779	13,294	6,485	32.79	36.41
Citizens - Upstate	NY	300,717	227,401	73,316	24.38	53.38
Citizens - Western Counties	NY	27,507	20,414	7,093	25.79	44.41
Verizon New York Telephone	NY	8,984,664	6,075,753	2,944,940	32.78	-5.90
Citizens - Frontier of Rochester	NY	527,468	407,435	120,033	22.76	19.99
ALLTEL - Carolina	NC	206,277	145,469	61,787	29.95	17.74
Sprint - Centel of North Carolina	NC	188,802	144,964	42,232	22.37	37.22
Verizon - South - Contel - North Carolina	NC	107,436	78,858	30,975	28.83	16.15
Verizon - South - North Carolina	NC	161,269	112,325	64,148	39.78	16.04
BellSouth - North Carolina	NC	1,877,442	1,348,533	599,202	31.92	18.07
Sprint - Carolina Tel. & Tel. of North Carolina	NC	578,144	467,811	125,171	21.65	74.76
Qwest - North Dakota	ND	103,083	63,398	43,240	41.95	37.21
ALLTEL - Western Reserve - Ohio	OH	146,454	104,926	42,309	28.89	25.31
Cincinnati Bell Telephone Company - Ohio	OH	626,128	489,577	136,381	21.78	51.10
Verizon - North - Ohio	OH	443,957	334,691	191,204	43.07	18.98
SBC - Ameritech - Ohio Bell	OH	2,117,460	1,578,020	674,647	31.86	15.85
Sprint - United Telephone Company of Ohio	OH	312,371	241,802	91,225	29.20	42.15
SBC - Southwestern Bell - Oklahoma	OK	897,395	693,634	195,562	21.79	33.20
Valor - Oklahoma	OK	137,078	92,057	45,594	33.26	12.11
Verizon - Northwest - Oregon	OR	395,715	279,176	134,971	34.11	27.19
Sprint - United Tel. Co. of the Northwest - Oregon	OR	1,132,932	822,809	330,617	29.18	23.59
Qwest - Oregon	OR	57,874	44,052	15,635	27.02	63.78
ALLTEL - Pennsylvania	PA	171,672	123,066	49,477	28.82	25.12
Verizon - North - Contel/Pennsylania	PA	9,121	5,879	9,800	107.44	37.79
Verizon - North - Contel/Quaker State	PA	18,858	13,113	6,843	36.29	42.77
Verizon - North - Pennsylvania	PA	219,364	150,837	121,895	55.57	14.16
Verizon - Pennsylvania	PA	3,209,579	2,136,156	1,282,719	39.97	20.01
Sprint - United Telephone Co. of Pennsylvania	PA	205,862	162,803	49,227	23.91	70.95
Verizon - Puerto Rico Telephone Company - Central	PR	96,755	73,075	24,336	25.15	97.88
Verizon - Puerto Rico Telephone Company	PR	703,366	505,331	202,621	28.81	-3.35
Verizon - New England - Rhode Island	RI	286,875	176,171	111,033	38.70	10.29
Verizon - South - Contel - South Carolina	SC	23,657	16,910	6,999	29.59	34.33
Verizon - South Carolina	SC	115,472	83,836	37,836	32.77	28.37
BellSouth - South Carolina	SC	982,978	699,960	318,216	32.37	16.51
Qwest - South Dakota	SD	169,019	102,821	68,260	40.39	20.03
BellSouth - Tennessee	TN	1,665,206	1,184,993	539,933	32.42	17.08
Sprint - UTC - Southeast - Tennessee	TN	160,528	126,789	36,710	22.87	67.80
Sprint - Centel of Texas	TX	256,499	212,339	45,008	17.55	51.53
Verizon - SW - Contel Texas	TX	96,372	78,741	23,075	23.94	9.33
Verizon - SW Texas	TX	1,095,662	766,630	424,887	38.78	18.04
SBC - Southwestern Bell - Texas	TX	6,885,012	4,802,058	2,081,678	30.23	8.91
Sprint - United Telephone Company of Texas	TX	178,540	138,378	45,344	25.40	20.31
Valor - Texas	TX	232,313	137,391	96,323	41.46	22.72
Qwest - Utah	UT	1,016,639	710,750	315,955	31.08	19.38
Verizon - New England - Vermont	VT	230,088	136,481	93,077	40.45	8.83
Sprint - Centel of Virginia	VA	251,666	187,462	58,826	23.37	44.47
Verizon - South - Contel - Virginia	VA	383,557	259,952	138,027	35.99	39.36
Verizon - Virginia	VA	2,296,215	1,523,464	863,130	37.59	19.59
Verizon - South - Virginia	VA	31,963	22,164	11,034	34.52	-9.70
Sprint - UTC - Southeast - Virginia	VA	81,185	62,798	20,000	24.64	40.97
CenturyTel - Washington	WA	225,171	161,925	63,979	28.41	20.10
Verizon - NW - Contel - Washington	WA	98,465	76,953	23,136	23.50	38.05
Verizon - NW - Washington	WA	942,876	741,427	236,119	25.04	29.91
Qwest - Washington	WA	2,094,069	1,599,788	523,685	25.01	26.59
Sprint - United Tel. Co. of the NW - Washington	WA	87,519	66,488	23,041	26.33	44.81
Verizon - West Virginia	WV	474,826	320,067	179,429	37.79	16.34
Verizon - North - Wisconsin	WI	206,798	148,194	98,259	47.51	10.98
SBC - Ameritech - Wisconsin Bell	WI	783,139	502,593	348,055	44.44	23.37
Qwest - Wyoming	WY	171,875	112,761	63,053	36.69	35.75

Table 11.6
Average Net Investment - Continued
($000) - 2002 Revised

Study Area	State Code	Subject to Separations	Intrastate	Interstate	Percent Interstate	Rate of Return
Qwest - New Mexico	NM	698,879	505,563	199,345	28.52 %	21.97 %
Citizens - Red Hook	NY	16,710	11,088	5,622	33.64	33.42
Citizens - Upstate	NY	330,747	252,319	78,428	23.71	40.70
Citizens - Western Counties	NY	32,529	23,871	8,658	26.62	29.54
Verizon New York Telephone	NY	9,340,395	6,239,785	3,128,015	33.49	0.43
Sprint - Central Tel. Co. - NC Div. - NC/VA	NY	565,869	439,002	126,867	22.42	24.44
ALLTEL - Carolina	NC	219,796	158,293	62,405	28.39	16.65
Sprint - Centel of North Carolina	NC	190,152	153,667	37,372	19.65	39.25
Verizon - South - Contel - North Carolina	NC	112,826	82,784	32,970	29.22	21.59
Verizon - South - North Carolina	NC	195,531	138,170	72,399	37.03	21.95
BellSouth - North Carolina	NC	2,101,785	1,510,824	650,731	30.96	15.72
Sprint - Carolina Tel. & Tel. of North Carolina	NC	587,173	471,185	118,614	20.20	61.56
Qwest - North Dakota	ND	122,371	76,846	48,834	39.91	32.76
ALLTEL - Western Reserve - Ohio	OH	155,752	112,970	43,534	27.95	24.08
Cincinnati Bell Telephone Company - Ohio	OH	528,095	408,087	119,838	22.69	60.55
Verizon - North - Ohio	OH	524,927	398,593	204,652	38.99	19.37
SBC - Ameritech - Ohio Bell	OH	2,385,203	1,775,369	741,630	31.09	18.61
Sprint - United Telephone Company of Ohio	OH	317,873	245,022	85,689	26.96	49.45
Verizon - Northwest - Oregon	OK	1,043,700	770,644	263,971	25.29	24.62
SBC - Southwestern Bell - Oklahoma	OR	445,192	318,131	145,106	32.59	27.26
Qwest - Oregon	OR	1,218,100	876,572	360,315	29.58	18.74
Sprint - United Tel. Co. of the Northwest - Oregon	OR	58,369	44,503	14,949	25.61	64.26
ALLTEL - Pennsylvania	PA	180,674	132,394	49,076	27.16	23.98
Verizon - North - Pennsylvania	PA	15,828	11,003	10,562	66.73	47.32
Verizon - North - Contel/Quaker State	PA	24,713	17,559	8,293	33.56	34.97
Verizon - North - Contel/Quaker State	PA	259,412	181,125	128,320	49.47	22.70
Verizon - Pennsylvania	PA	3,852,156	2,583,270	1,420,701	36.88	21.52
Sprint - United Telephone Co. of Pennsylvania	PA	201,798	159,660	44,470	22.04	67.51
Verizon - Puerto Rico Telephone Company - Central	PR	120,044	91,089	29,551	24.62	52.00
Verizon - Puerto Rico Telephone Company	PR	879,477	642,008	242,194	27.54	22.26
Verizon - New England - Rhode Island	RI	363,295	233,520	134,939	37.14	10.44
Verizon - South - Contel - South Carolina	SC	24,472	17,240	7,625	31.16	26.71
Verizon - South Carolina	SC	123,401	88,045	42,025	34.06	30.50
BellSouth - South Carolina	SC	1,093,527	777,450	343,742	31.43	14.42
Qwest - South Dakota	SD	200,372	124,765	77,880	38.87	17.07
BellSouth - Tennessee	TN	1,872,272	1,331,427	590,544	31.54	14.70
Sprint - UTC - Southeast - Tennessee	TN	161,956	127,916	34,866	21.53	67.71
Sprint - Centel of Texas	TX	213,675	169,393	45,031	21.07	45.32
Verizon - SW - Contel Texas	TX	129,352	104,850	27,820	21.51	10.90
Verizon - SW Texas	TX	1,230,920	864,479	450,406	36.59	20.42
SBC - Southwestern Bell - Texas	TX	7,704,618	5,304,949	2,389,845	31.02	11.19
Sprint - United Telephone Company of Texas	TX	183,197	142,321	43,974	24.00	19.03
Qwest - Utah	UT	1,162,230	809,850	360,341	31.00	16.19
Verizon - New England - Vermont	VT	273,723	167,052	108,886	39.78	11.49
Sprint - Centel of Virginia	VA	264,652	211,499	54,232	20.49	42.35
Verizon - South - Contel - Virginia	VA	391,710	268,929	138,905	35.46	40.76
Verizon - Virginia	VA	2,624,467	1,729,778	975,787	37.18	19.16
Verizon - South - Virginia	VA	34,770	23,959	12,255	35.25	6.27
Sprint - UTC - Southeast - Virginia	VA	34,770	56,469	17,250	49.61	53.64
CenturyTel - Washington	WA	73,244	56,469	17,250	23.55	76.26
Verizon - NW - Contel - Washington	WA	387,708	282,608	105,783	27.28	6.84
Verizon - NW - Washington	WA	1,029,150	808,604	256,078	24.88	29.03
Qwest - Washington	WA	2,387,789	1,808,620	606,562	25.40	22.73
Sprint - United Tel. Co. of the NW - Washington	WA	83,263	63,294	21,133	25.38	46.03
Verizon - West Virginia	WV	565,452	390,760	192,937	34.12	21.74
Verizon - North - Wisconsin	WI	248,962	180,260	105,595	42.41	10.19
SBC - Ameritech - Wisconsin Bell	WI	1,056,967	739,792	380,740	36.02	20.78
Qwest - Wyoming	WY	208,508	138,947	73,008	35.01	29.61

Table 11.7
Total Operating Revenues
($000) - 2003

Study Area	State Code	Subject to Separations	Intrastate	Interstate	Percent Interstate
All Reporting Local Exchange Companies		$99,488,786	$67,624,887	$31,863,882	32.03 %
Bell Operating Companies		$91,867,480	$62,212,963	$29,654,502	32.28
Other Reporting Local Exchange Companies		$7,621,306	$5,411,924	$2,209,380	28.99
BellSouth - Alabama	AL	1,360,553	997,961	362,592	26.65
Verizon - California - Contel - Arizona	AZ	8,055	5,315	2,740	34.02
Qwest - Arizona	AZ	1,565,945	995,456	570,487	36.43
SBC - Southwestern Bell - Arkansas	AR	689,634	487,126	202,509	29.36
Verizon - Contel - California	CA	260,017	178,001	82,016	31.54
Verizon - NW - West Coast California	CA	8,198	7,062	1,136	13.86
Verizon - GTE - California	CA	2,653,175	1,849,101	804,073	30.31
SBC - Pacific Bell - California	CA	8,391,326	5,800,652	2,590,674	30.87
Sure/West/Roseville Tel - California	CA	135,766	97,329	38,437	28.31
Qwest - Colorado	CO	1,856,756	1,180,559	676,198	36.42
SBC - SNET - CT	CT	1,519,710	1,000,307	519,403	34.18
Verizon - Delaware	DE	324,476	190,445	134,031	41.31
Verizon - District of Columbia	DC	605,362	350,045	255,317	42.18
Verizon - Florida	FL	1,435,268	915,074	520,194	36.24
BellSouth - Florida	FL	4,175,858	2,869,096	1,306,762	31.29
Sprint - Florida	FL	1,287,489	856,353	431,136	33.49
ALLTEL Georgia Communications	GA	255,170	195,614	59,555	23.34
BellSouth - Georgia	GA	3,051,404	2,058,260	993,144	32.55
Verizon - Hawaii	HI	451,642	298,858	152,783	33.83
Verizon - NW - Idaho	ID	108,038	58,017	50,021	46.30
Qwest - Idaho South	ID	319,193	199,638	119,555	37.46
Qwest - Idaho North	ID	19,576	11,763	7,814	39.92
Verizon - North - Contel Illinois	IL	81,765	52,044	29,721	36.35
Verizon - South - Illinois	IL	19,843	13,275	6,568	33.10
Verizon - North - Illinois	IL	406,123	281,147	124,975	30.77
SBC - Ameritech - Illinois Bell	IL	3,535,012	2,566,844	968,168	27.39
Verizon - North - Contel/Indiana	IN	128,222	83,317	44,905	35.02
Verizon - North - Indiana	IN	503,206	329,219	173,987	34.58
SBC - Ameritech - Indiana Bell	IN	1,150,600	832,308	318,292	27.66
Sprint - United Tel Company of Indiana	IN	160,876	112,294	48,582	30.20
Iowa Telecom - Iowa	IA	56,939	39,577	17,362	30.49
Iowa Telecom - Iowa North	IA	73,485	54,882	18,603	25.32
Iowa Telecom - Iowa System	IA	42,587	30,400	12,187	28.62
Qwest - Iowa	IA	579,049	365,269	213,779	36.92
SBC - Southwestern Bell - Kansas	KS	775,793	506,035	269,757	34.77
Cincinnati Bell Telephone Company - Kentucky	KY	132,357	109,238	23,118	17.47
BellSouth - Kentucky	KY	843,441	605,089	238,352	28.26
BellSouth - Louisiana	LA	1,581,578	1,160,752	420,826	26.61
Verizon - New England - Maine	ME	461,383	318,870	142,513	30.89
Verizon - Maryland	MD	2,158,600	1,432,226	726,374	33.65
Verizon - New England - Massachusetts	MA	2,448,425	1,561,573	886,852	36.22
Verizon - North - Michigan	MI	421,377	310,127	111,250	26.40
SBC - Ameritech - Michigan	MI	2,686,847	1,957,566	729,281	27.14
Qwest - Minnesota	MN	1,204,496	775,683	428,812	35.60
BellSouth - Mississippi	MS	1,079,438	817,354	262,084	24.28
SBC - Southwestern Bell - Missouri	MO	1,622,926	1,085,114	537,813	33.14
Sprint - United Telephone Company of Missouri	MO	198,026	140,825	57,202	28.89
Qwest - Montana	MT	244,991	161,902	83,087	33.91
Aliant Telecommunications - Nebraska	NE	174,266	130,530	43,736	25.10
Qwest - Nebraska	NE	380,201	244,523	135,677	35.69
Sprint - Centel of Nevada	NV	472,535	313,857	158,678	33.58
Verizon - Contel Nevada	NV	26,449	13,093	13,356	50.50
SBC - Nevada Bell	NV	194,775	119,031	75,744	38.89
Verizon - New England - New Hampshire	NH	435,509	272,632	162,877	37.40
Verizon - New Jersey	NJ	3,396,629	2,111,002	1,285,627	37.85
Sprint - United Telephone Company of New Jersey	NJ	130,943	84,010	46,934	35.84

Table 11.7
Total Operating Revenues
($000) - 2002 Revised

Study Area	State Code	Subject to Separations	Intrastate	Interstate	Percent Interstate
All Reporting Local Exchange Companies		$101,728,892	$70,649,877	$31,079,014	30.55 %
Bell Operating Companies		$94,792,982	$65,593,177	$29,199,798	30.80
Other Reporting Local Exchange Companies		$6,935,910	$5,056,700	$1,879,216	27.09
BellSouth - Alabama	AL	1,374,974	1,036,501	338,472	24.62
Verizon - California - Contel - Arizona	AZ	8,965	5,597	3,368	37.57
Qwest - Arizona	AZ	1,658,824	1,093,538	565,287	34.08
SBC - Southwestern Bell - Arkansas	AR	696,850	505,062	191,788	27.52
Verizon - Contel - California	CA	259,393	182,653	76,741	29.58
Verizon - NW - West Coast California	CA	8,905	7,216	1,689	18.97
Verizon - GTE - California	CA	2,670,659	1,946,482	724,177	27.12
SBC - Pacific Bell - California	CA	9,048,490	6,451,892	2,596,598	28.70
Sure/West/Roseville Tel - California	CA	136,688	101,508	35,179	25.74
Qwest - Colorado	CO	2,068,603	1,382,250	686,354	33.18
SBC - SNET - CT	CT	1,504,136	997,733	506,402	33.67
Verizon - Delaware	DE	311,786	191,262	120,524	38.66
Verizon - District of Columbia	DC	571,712	305,127	266,585	46.63
Verizon - Florida	FL	1,421,594	929,131	492,462	34.64
BellSouth - Florida	FL	3,984,878	2,713,803	1,271,076	31.90
Sprint - Florida	FL	1,249,667	865,770	383,898	30.72
ALLTEL Georgia Communications	GA	260,898	203,320	57,579	22.07
BellSouth - Georgia	GA	3,093,003	2,124,060	968,942	31.33
Verizon - Hawaii	HI	442,699	302,313	140,386	31.71
Verizon - NW - Idaho	ID	107,693	56,629	51,065	47.42
Qwest - Idaho South	ID	326,990	210,819	116,169	35.53
Qwest - Idaho North	ID	18,860	11,951	6,910	36.64
Verizon - North - Contel Illinois	IL	86,409	58,173	28,235	32.68
Verizon - South - Illinois	IL	20,859	14,454	6,404	30.70
Verizon - North - Illinois	IL	410,649	293,286	117,363	28.58
SBC - Ameritech - Illinois Bell	IL	3,531,445	2,611,788	919,655	26.04
Verizon - North - Contel/Indiana	IN	126,099	82,901	43,198	34.26
Verizon - Contel South - Indiana	IN	5,868	4,062	1,806	30.78
Verizon - North - Indiana	IN	491,603	328,077	163,527	33.26
SBC - Ameritech - Indiana Bell	IN	1,233,106	906,258	326,849	26.51
Sprint - United Tel Company of Indiana	IN	156,256	112,284	43,972	28.14
Qwest - Iowa	IA	594,696	390,840	203,856	34.28
SBC - Southwestern Bell - Kansas	KS	821,681	551,820	269,861	32.84
Cincinnati Bell Telephone Company - Kentucky	KY	129,603	106,775	22,828	17.61
BellSouth - Kentucky	KY	870,033	634,349	235,684	27.09
BellSouth - Louisiana	LA	1,628,813	1,216,684	412,129	25.30
Verizon - New England - Maine	ME	472,162	329,545	142,617	30.21
Verizon - Maryland	MD	2,168,480	1,471,149	697,331	32.16
Verizon - New England - Massachusetts	MA	2,487,162	1,606,502	880,660	35.41
Verizon - Contel South - Michigan	MI	27,866	20,828	7,037	25.25
Verizon - North - Michigan	MI	411,582	304,151	107,431	26.10
SBC - Ameritech - Michigan	MI	2,932,765	2,202,259	730,506	24.91
Qwest - Minnesota	MN	1,250,211	829,843	420,367	33.62
BellSouth - Mississippi	MS	1,115,445	867,552	247,893	22.22
SBC - Southwestern Bell - Missouri	MO	1,643,882	1,114,196	529,686	32.22
Sprint - United Telephone Company of Missouri	MO	199,966	148,033	51,934	25.97
Qwest - Montana	MT	247,849	170,700	77,147	31.13
Aliant Telecommunications - Nebraska	NE	179,160	138,072	41,089	22.93
Qwest - Nebraska	NE	411,613	276,721	134,892	32.77
Sprint - Centel of Nevada	NV	431,870	291,336	140,534	32.54
Verizon - Contel Nevada	NV	24,750	12,473	12,278	49.61
SBC - Nevada Bell	NV	184,301	109,963	74,337	40.33
Verizon - New England - New Hampshire	NH	447,565	283,322	164,244	36.70
Verizon - New Jersey	NJ	3,508,077	2,227,792	1,280,284	36.50
Sprint - United Telephone Company of New Jersey	NJ	123,531	85,701	37,830	30.62

Table 11.7
Total Operating Revenues - Continued
($000) - 2003

Study Area	State Code	Subject to Separations	Intrastate	Interstate	Percent Interstate
Qwest - New Mexico	NM	534,440	338,762	195,677	36.61 %
Valor - New Mexico 1	NM	31,758	19,230	12,528	39.45
Valor - New Mexico 2	NM	33,316	21,636	11,680	35.06
Citizens - Red Hook	NY	15,536	10,464	5,072	32.65
Citizens - Upstate	NY	202,722	136,538	66,184	32.65
Citizens - Western Counties	NY	18,084	12,180	5,904	32.65
Verizon New York Telephone	NY	6,839,866	4,577,025	2,262,841	33.08
Citizens - Frontier of Rochester	NY	318,127	246,958	71,169	22.37
ALLTEL - Carolina	NC	141,649	103,060	38,590	27.24
Sprint - Centel of North Carolina	NC	163,962	120,027	43,935	26.80
Verizon - South - Contel - North Carolina	NC	91,565	63,671	27,893	30.46
Verizon - South - North Carolina	NC	173,649	114,229	59,420	34.22
BellSouth - North Carolina	NC	1,562,964	1,054,166	508,799	32.55
Sprint - Carolina Tel. & Tel. of North Carolina	NC	737,613	514,381	223,232	30.26
Qwest - North Dakota	ND	139,996	85,641	54,353	38.82
ALLTEL - Western Reserve - Ohio	OH	132,480	97,675	34,805	26.27
Cincinnati Bell Telephone Company - Ohio	OH	562,274	417,877	144,396	25.68
Verizon - North - Ohio	OH	528,453	374,732	153,721	29.09
SBC - Ameritech - Ohio Bell	OH	2,126,765	1,513,441	613,324	28.84
Sprint - United Telephone Company of Ohio	OH	406,703	294,427	112,276	27.61
SBC - Southwestern Bell - Oklahoma	OK	946,869	652,025	294,843	31.14
Valor - Oklahoma	OK	77,300	54,352	22,947	29.69
Verizon - Northwest - Oregon	OR	318,093	189,081	129,012	40.56
Qwest - Oregon	OR	811,467	504,858	306,609	37.78
Sprint - United Tel. Co. of the Northwest - Oregon	OR	57,483	37,514	19,969	34.74
ALLTEL - Pennsylvania	PA	150,812	113,905	36,907	24.47
Verizon - North - Contel/Pennsylania	PA	41,594	28,541	13,053	31.38
Verizon - North - Contel/Quaker State	PA	29,416	19,411	10,005	34.01
Verizon - North - Pennsylvania	PA	313,300	211,444	101,856	32.51
Verizon - Pennsylvania	PA	3,199,471	1,974,718	1,224,753	38.28
Sprint - United Telephone Co. of Pennsylvania	PA	273,443	200,165	73,278	26.80
Verizon - Puerto Rico Telephone Company - Central	PR	127,880	79,029	48,850	38.20
Verizon - Puerto Rico Telephone Company	PR	839,047	661,939	177,108	21.11
Verizon - New England - Rhode Island	RI	286,608	187,812	98,796	34.47
Verizon - South - Contel - South Carolina	SC	18,657	11,249	7,407	39.70
Verizon - South Carolina	SC	134,638	92,740	41,897	31.12
BellSouth - South Carolina	SC	1,060,426	781,109	279,316	26.34
Qwest - South Dakota	SD	156,349	100,274	56,077	35.87
BellSouth - Tennessee	TN	1,635,319	1,157,172	478,147	29.24
Sprint - UTC - Southeast - Tennessee	TN	157,652	108,044	49,607	31.47
Sprint - Centel of Texas	TX	168,151	120,587	47,565	28.29
Verizon - SW - Contel Texas	TX	64,098	45,391	18,707	29.18
Verizon - SW Texas	TX	1,142,795	788,348	354,447	31.02
SBC - Southwestern Bell - Texas	TX	6,092,526	4,375,069	1,717,458	28.19
Sprint - United Telephone Company of Texas	TX	126,132	94,890	31,241	24.77
Valor - Texas	TX	279,254	209,417	69,836	25.01
Qwest - Utah	UT	643,996	394,813	249,182	38.69
Verizon - New England - Vermont	VT	223,919	149,090	74,828	33.42
Sprint - Centel of Virginia	VA	199,072	140,791	58,281	29.28
Verizon - South - Contel - Virginia	VA	394,779	237,796	156,983	39.76
Verizon - Virginia	VA	2,096,212	1,305,869	790,342	37.70
Verizon - South - Virginia	VA	19,934	15,457	4,477	22.46
Sprint - UTC - Southeast - Virginia	VA	72,818	52,278	20,540	28.21
CenturyTel - Washington	WA	116,283	82,362	33,921	29.17
Verizon - NW - Contel - Washington	WA	60,430	36,609	23,820	39.42
Verizon - NW - Washington	WA	556,329	327,292	229,037	41.17
Qwest - Washington	WA	1,379,022	875,372	503,652	36.52
Sprint - United Tel. Co. of the NW - Washington	WA	58,243	38,257	19,987	34.32
Verizon - West Virginia	WV	586,058	404,404	181,655	31.00
Verizon - North - Wisconsin	WI	216,628	154,853	61,774	28.52
SBC - Ameritech - Wisconsin Bell	WI	1,109,985	783,423	326,562	29.42
Qwest - Wyoming	WY	193,073	117,377	75,695	39.21

Table 11.7
Total Operating Revenues - Continued
($000) - 2002 Revised

Study Area	State Code	Subject to Separations	Intrastate	Interstate	Percent Interstate
Qwest - New Mexico	NM	532,656	354,980	177,675	33.36 %
Citizens - Red Hook	NY	14,841	10,009	4,832	32.56
Citizens - Upstate	NY	192,020	129,498	62,522	32.56
Citizens - Western Counties	NY	17,390	11,727	5,663	32.56
Verizon New York Telephone	NY	7,251,865	5,002,521	2,249,344	31.02
Citizens - Frontier of Rochester	NY	333,104	260,167	72,937	21.90
ALLTEL - Carolina	NC	138,715	104,114	34,602	24.94
Sprint - Central Tel. Co. - NC Div. - NC/VA	NC	168,714	129,081	39,633	23.49
Verizon - South - Contel - North Carolina	NC	89,473	63,458	26,015	29.08
Verizon - South - North Carolina	NC	181,118	120,162	60,956	33.66
BellSouth - North Carolina	NC	1,593,579	1,102,810	490,770	30.80
Sprint - Carolina Tel. & Tel. of North Carolina	NC	735,247	533,027	202,220	27.50
Qwest - North Dakota	ND	151,032	98,850	52,180	34.55
ALLTEL - Western Reserve - Ohio	OH	131,366	98,377	32,989	25.11
Cincinnati Bell Telephone Company - Ohio	OH	566,908	420,394	146,516	25.84
Verizon - North - Ohio	OH	523,541	376,314	147,227	28.12
SBC - Ameritech - Ohio Bell	OH	2,229,403	1,583,176	646,226	28.99
Sprint - United Telephone Company of Ohio	OH	415,148	308,131	107,017	25.78
SBC - Southwestern Bell - Oklahoma	OK	979,119	686,366	292,753	29.90
Verizon - Northwest - Oregon	OR	320,936	197,801	123,135	38.37
Qwest - Oregon	OR	820,162	529,500	290,661	35.44
Sprint - United Tel. Co. of the Northwest - Oregon	OR	53,499	35,302	18,197	34.01
ALLTEL - Pennsylvania	PA	153,204	119,166	34,039	22.22
Verizon - North - Contel/Pennsylania	PA	40,421	26,626	13,795	34.13
Verizon - North - Contel/Quaker State	PA	30,923	21,992	8,930	28.88
Verizon - North - Pennsylvania	PA	322,593	225,616	96,977	30.06
Verizon - Pennsylvania	PA	3,249,122	2,072,126	1,176,996	36.23
Sprint - United Telephone Co. of Pennsylvania	PA	267,428	201,248	66,180	24.75
Verizon - Puerto Rico Telephone Company - Central	PR	119,711	81,214	38,497	32.16
Verizon - Puerto Rico Telephone Company	PR	889,182	655,700	233,482	26.26
Verizon - New England - Rhode Island	RI	300,837	200,470	100,368	33.36
Verizon - South - Contel - South Carolina	SC	18,334	11,544	6,789	37.03
Verizon - South Carolina	SC	138,561	96,438	42,123	30.40
BellSouth - South Carolina	SC	1,076,455	809,297	267,159	24.82
Qwest - South Dakota	SD	167,624	111,472	56,153	33.50
BellSouth - Tennessee	TN	1,665,857	1,199,457	466,400	28.00
Sprint - UTC - Southeast - Tennessee	TN	158,506	113,463	45,042	28.42
Sprint - Centel of Texas	TX	158,575	117,941	40,634	25.62
Verizon - SW - Contel Texas	TX	65,834	47,288	18,547	28.17
Verizon - SW Texas	TX	1,141,509	790,000	351,509	30.79
SBC - Southwestern Bell - Texas	TX	6,456,358	4,658,992	1,797,366	27.84
Sprint - United Telephone Company of Texas	TX	121,371	92,266	29,105	23.98
Qwest - Utah	UT	686,597	439,173	247,423	36.04
Verizon - New England - Vermont	VT	230,173	157,117	73,056	31.74
Sprint - Centel of Virginia	VA	192,786	141,320	51,466	26.70
Verizon - South - Contel - Virginia	VA	404,726	251,437	153,289	37.87
Verizon - Virginia	VA	2,110,834	1,339,924	770,910	36.52
Verizon - South - Virginia	VA	23,641	15,830	7,811	33.04
Sprint - UTC - Southeast - Virginia	VA	74,999	55,252	19,747	26.33
CenturyTel - Washington	WA	116,507	84,063	32,444	27.85
Verizon - NW - Contel - Washington	WA	59,561	38,973	20,588	34.57
Verizon - NW - Washington	WA	555,231	339,516	215,715	38.85
Qwest - Washington	WA	1,412,237	921,376	490,861	34.76
Sprint - United Tel. Co. of the NW - Washington	WA	57,943	39,355	18,588	32.08
Verizon - West Virginia	WV	598,502	413,746	184,757	30.87
Verizon - North - Wisconsin	WI	221,500	165,292	56,208	25.38
SBC - Ameritech - Wisconsin Bell	WI	1,205,616	889,993	315,624	26.18
Qwest - Wyoming	WY	194,174	122,923	71,251	36.69

Table 11.8
Other Operating Income or Loss
($000) - 2003

Study Area	State Code	Subject to Separations	Intrastate	Interstate	Percent Interstate
All Reporting Local Exchange Companies		$42,500	$28,605	$13,901	32.71 %
Bell Operating Companies		42,538	28,633	13,911	32.70
Other Reporting Local Exchange Companies		(38)	(28)	(10)	26.32
BellSouth - Alabama	AL	(33)	(24)	(9)	27.27
Verizon - California - Contel - Arizona	AZ	0	0	0	0.00
Qwest - Arizona	AZ	43	33	10	23.26
SBC - Southwestern Bell - Arkansas	AR	616	445	171	27.76
Verizon - Contel - California	CA	19	15	4	21.05
Verizon - NW - West Coast California	CA	0	0	0	0.00
Verizon - GTE - California	CA	2,957	2,255	702	23.74
SBC - Pacific Bell - California	CA	1,521	1,122	399	26.23
Sure/West/Roseville Tel - California	CA	0	0	0	0.00
Qwest - Colorado	CO	359	264	96	26.74
SBC - SNET - CT	CT	402	281	121	30.10
Verizon - Delaware	DE	451	308	143	31.71
Verizon - District of Columbia	DC	17,436	10,314	7,123	40.85
Verizon - Florida	FL	1,626	1,193	433	26.63
BellSouth - Florida	FL	602	437	164	27.24
Sprint - Florida	FL	0	0	0	0.00
ALLTEL Georgia Communications	GA	0	0	0	0.00
BellSouth - Georgia	GA	282	201	81	28.72
Verizon - Hawaii	HI	444	336	108	24.32
Verizon - NW - Idaho	ID	(8)	(6)	(2)	25.00
Qwest - Idaho South	ID	490	331	159	32.45
Qwest - Idaho North	ID	0	0	0	0.00
Verizon - North - Contel Illinois	IL	8	6	2	25.00
Verizon - South - Illinois	IL	0	0	0	0.00
Verizon - North - Illinois	IL	89	68	21	23.60
SBC - Ameritech - Illinois Bell	IL	1,058	809	249	23.53
Verizon - North - Contel/Indiana	IN	17	13	4	23.53
Verizon - North - Indiana	IN	49	37	12	24.49
SBC - Ameritech - Indiana Bell	IN	(177)	(131)	(46)	25.99
Sprint - United Tel Company of Indiana	IN	0	0	0	0.00
Iowa Telecom - Iowa	IA	0	0	0	0.00
Iowa Telecom - Iowa North	IA	0	0	0	0.00
Iowa Telecom - Iowa System	IA	0	0	0	0.00
Qwest - Iowa	IA	52	37	14	26.92
SBC - Southwestern Bell - Kansas	KS	462	322	141	30.52
Cincinnati Bell Telephone Company - Kentucky	KY	0	0	0	0.00
BellSouth - Kentucky	KY	112	82	30	26.79
BellSouth - Louisiana	LA	(1,476)	(1,105)	(370)	25.07
Verizon - New England - Maine	ME	(117)	(83)	(34)	29.06
Verizon - Maryland	MD	(1,977)	(1,341)	(636)	32.17
Verizon - New England - Massachusetts	MA	771	500	271	35.15
Verizon - North - Michigan	MI	29	23	7	24.14
SBC - Ameritech - Michigan	MI	1,125	870	255	22.67
Qwest - Minnesota	MN	(9)	(4)	(5)	55.56
BellSouth - Mississippi	MS	34	26	9	26.47
SBC - Southwestern Bell - Missouri	MO	3,310	2,294	1,016	30.69
Sprint - United Telephone Company of Missouri	MO	(24)	(18)	(6)	25.00
Qwest - Montana	MT	(3)	(3)	(1)	33.33
Aliant Telecommunications - Nebraska	NE	0	0	0	0.00
Qwest - Nebraska	NE	282	187	95	33.69
Sprint - Centel of Nevada	NV	0	0	0	0.00
Verizon - Contel Nevada	NV	4	2	1	25.00
SBC - Nevada Bell	NV	10	7	3	30.00
Verizon - New England - New Hampshire	NH	(101)	(67)	(34)	33.66
Verizon - New Jersey	NJ	4,189	2,829	1,360	32.47
Sprint - United Telephone Company of New Jersey	NJ	0	0	0	0.00

Table 11.8
Other Operating Income or Loss
($000) - 2002 Revised

Study Area	State Code	Subject to Separations	Intrastate	Interstate	Percent Interstate
All Reporting Local Exchange Companies		$23,674	$18,231	$5,445	23.00 %
Bell Operating Companies		22,716	17,501	5,217	22.97
Other Reporting Local Exchange Companies		958	730	228	23.80
BellSouth - Alabama	AL	109	81	28	25.69
Verizon - California - Contel - Arizona	AZ	0	0	0	0.00
Qwest - Arizona	AZ	(59)	(43)	(16)	27.12
SBC - Southwestern Bell - Arkansas	AR	(236)	(171)	(65)	27.54
Verizon - Contel - California	CA	8	6	2	25.00
Verizon - NW - West Coast California	CA	0	0	0	0.00
Verizon - GTE - California	CA	12,891	9,953	2,938	22.79
SBC - Pacific Bell - California	CA	6,185	4,573	1,612	26.06
Sure/West/Roseville Tel - California	CA	0	0	0	0.00
Qwest - Colorado	CO	15	11	4	26.67
SBC - SNET - CT	CT	(1,011)	(709)	(302)	29.87
Verizon - Delaware	DE	0	0	0	0.00
Verizon - District of Columbia	DC	(1)	0	0	0.00
Verizon - Florida	FL	150	110	39	26.00
BellSouth - Florida	FL	366	266	100	27.32
Sprint - Florida	FL	0	0	0	0.00
ALLTEL Georgia Communications	GA	0	0	0	0.00
BellSouth - Georgia	GA	1,221	872	349	28.58
Verizon - Hawaii	HI	6	5	1	16.67
Verizon - NW - Idaho	ID	112	81	31	27.68
Qwest - Idaho South	ID	0	0	0	0.00
Qwest - Idaho North	ID	0	0	0	0.00
Verizon - North - Contel Illinois	IL	10	7	2	20.00
Verizon - South - Illinois	IL	2	1	1	50.00
Verizon - North - Illinois	IL	(22)	(17)	(5)	22.73
SBC - Ameritech - Illinois Bell	IL	782	599	183	23.40
Verizon - North - Contel/Indiana	IN	27	21	7	25.93
Verizon - Contel South - Indiana	IN	11	8	3	27.27
Verizon - North - Indiana	IN	12	9	3	25.00
SBC - Ameritech - Indiana Bell	IN	198	147	51	25.76
Sprint - United Tel Company of Indiana	IN	0	0	0	0.00
Qwest - Iowa	IA	0	0	0	0.00
SBC - Southwestern Bell - Kansas	KS	118	82	36	30.51
Cincinnati Bell Telephone Company - Kentucky	KY	0	0	0	0.00
BellSouth - Kentucky	KY	19	14	5	26.32
BellSouth - Louisiana	LA	636	479	157	24.69
Verizon - New England - Maine	ME	(218)	(156)	(61)	27.98
Verizon - Maryland	MD	(62)	(49)	(14)	22.58
Verizon - New England - Massachusetts	MA	(31)	(2)	(29)	93.55
Verizon - Contel South - Michigan	MI	0	0	0	0.00
Verizon - North - Michigan	MI	2	2	1	50.00
SBC - Ameritech - Michigan	MI	261	202	59	22.61
Qwest - Minnesota	MN	(209)	(149)	(60)	28.71
BellSouth - Mississippi	MS	650	484	166	25.54
SBC - Southwestern Bell - Missouri	MO	1,758	1,219	539	30.66
Sprint - United Telephone Company of Missouri	MO	0	0	0	0.00
Qwest - Montana	MT	0	0	0	0.00
Aliant Telecommunications - Nebraska	NE	0	0	0	0.00
Qwest - Nebraska	NE	42	28	14	33.33
Sprint - Centel of Nevada	NV	0	0	0	0.00
Verizon - Contel Nevada	NV	0	0	0	0.00
SBC - Nevada Bell	NV	0	0	0	0.00
Verizon - New England - New Hampshire	NH	(122)	(82)	(41)	33.61
Verizon - New Jersey	NJ	(5)	(3)	(1)	20.00
Sprint - United Telephone Company of New Jersey	NJ	0	0	0	0.00

Table 11.8
Other Operating Income or Loss - Continued
($000) - 2003

Study Area	State Code	Subject to Separations	Intrastate	Interstate	Percent Interstate
Qwest - New Mexico	NM	0	0	0	0.00 %
Valor - New Mexico 1	NM	0	0	0	0.00
Valor - New Mexico 2	NM	0	0	0	0.00
Citizens - Red Hook	NY	0	0	0	0.00
Citizens - Upstate	NY	0	0	0	0.00
Citizens - Western Counties	NY	0	0	0	0.00
Verizon New York Telephone	NY	(9,729)	(6,491)	(3,238)	33.28
Citizens - Frontier of Rochester	NY	0	0	0	0.00
ALLTEL - Carolina	NC	0	0	0	0.00
Sprint - Centel of North Carolina	NC	0	0	0	0.00
Verizon - South - Contel - North Carolina	NC	6	4	1	16.67
Verizon - South - North Carolina	NC	884	653	231	26.13
BellSouth - North Carolina	NC	324	233	90	27.78
Sprint - Carolina Tel. & Tel. of North Carolina	NC	(3)	(2)	(1)	33.33
Qwest - North Dakota	ND	0	0	0	0.00
ALLTEL - Western Reserve - Ohio	OH	0	0	0	0.00
Cincinnati Bell Telephone Company - Ohio	OH	0	0	0	0.00
Verizon - North - Ohio	OH	32	25	8	25.00
SBC - Ameritech - Ohio Bell	OH	765	566	199	26.01
Sprint - United Telephone Company of Ohio	OH	(11)	(8)	(3)	27.27
SBC - Southwestern Bell - Oklahoma	OK	783	562	221	28.22
Valor - Oklahoma	OK	0	0	0	0.00
Verizon - Northwest - Oregon	OR	13	10	4	30.77
Qwest - Oregon	OR	(4)	(3)	(1)	25.00
Sprint - United Tel. Co. of the Northwest - Oregon	OR	0	0	0	0.00
ALLTEL - Pennsylvania	PA	0	0	0	0.00
Verizon - North - Contel/Pennsylania	PA	3	2	1	33.33
Verizon - North - Contel/Quaker State	PA	0	0	0	0.00
Verizon - North - Pennsylvania	PA	10	8	2	20.00
Verizon - Pennsylvania	PA	3,534	2,471	1,064	30.11
Sprint - United Telephone Co. of Pennsylvania	PA	0	0	0	0.00
Verizon - Puerto Rico Telephone Company - Central	PR	0	0	0	0.00
Verizon - Puerto Rico Telephone Company	PR	0	0	0	0.00
Verizon - New England - Rhode Island	RI	101	71	30	29.70
Verizon - South - Contel - South Carolina	SC	1	1	0	0.00
Verizon - South Carolina	SC	7	5	2	28.57
BellSouth - South Carolina	SC	57	41	15	26.32
Qwest - South Dakota	SD	6	5	2	33.33
BellSouth - Tennessee	TN	24	18	6	25.00
Sprint - UTC - Southeast - Tennessee	TN	0	0	0	0.00
Sprint - Centel of Texas	TX	0	0	0	0.00
Verizon - SW - Contel Texas	TX	9	7	2	22.22
Verizon - SW Texas	TX	359	267	93	25.91
SBC - Southwestern Bell - Texas	TX	5,165	3,584	1,581	30.61
Sprint - United Telephone Company of Texas	TX	0	0	0	0.00
Valor - Texas	TX	0	0	0	0.00
Qwest - Utah	UT	296	207	90	30.41
Verizon - New England - Vermont	VT	(58)	(40)	(18)	31.03
Sprint - Centel of Virginia	VA	0	0	0	0.00
Verizon - South - Contel - Virginia	VA	67	50	17	25.37
Verizon - Virginia	VA	3,109	2,171	938	30.17
Verizon - South - Virginia	VA	12	9	3	25.00
Sprint - UTC - Southeast - Virginia	VA	0	0	0	0.00
CenturyTel - Washington	WA	0	0	0	0.00
Verizon - NW - Contel - Washington	WA	2	2	1	50.00
Verizon - NW - Washington	WA	46	35	11	23.91
Qwest - Washington	WA	67	49	18	26.87
Sprint - United Tel. Co. of the NW - Washington	WA	0	0	0	0.00
Verizon - West Virginia	WV	1,038	747	291	28.03
Verizon - North - Wisconsin	WI	24	18	6	25.00
SBC - Ameritech - Wisconsin Bell	WI	313	231	83	26.52
Qwest - Wyoming	WY	324	232	91	28.09

Table 11.8
Other Operating Income or Loss - Continued
($000) - 2002 Revised

Study Area	State Code	Subject to Separations	Intrastate	Interstate	Percent Interstate
Qwest - New Mexico	NM	0	0	0	0.00 %
Citizens - Red Hook	NY	0	0	0	0.00
Citizens - Upstate	NY	0	0	0	0.00
Citizens - Western Counties	NY	0	0	0	0.00
Verizon New York Telephone	NY	(4,798)	(3,241)	(1,557)	32.45
Citizens - Frontier of Rochester	NY	0	0	0	0.00
ALLTEL - Carolina	NC	0	0	0	0.00
Sprint - Central Tel. Co. - NC Div. - NC/VA	NC	0	0	0	0.00
Verizon - South - Contel - North Carolina	NC	0	0	0	0.00
Verizon - South - North Carolina	NC	6	5	2	33.33
BellSouth - North Carolina	NC	253	183	70	27.67
Sprint - Carolina Tel. & Tel. of North Carolina	NC	0	0	0	0.00
Qwest - North Dakota	ND	0	0	0	0.00
ALLTEL - Western Reserve - Ohio	OH	0	0	0	0.00
Cincinnati Bell Telephone Company - Ohio	OH	0	0	0	0.00
Verizon - North - Ohio	OH	2	1	0	0.00
SBC - Ameritech - Ohio Bell	OH	639	473	166	25.98
Sprint - United Telephone Company of Ohio	OH	0	0	0	0.00
SBC - Southwestern Bell - Oklahoma	OK	160	115	45	28.13
Verizon - Northwest - Oregon	OR	219	159	59	26.94
Qwest - Oregon	OR	(2)	(1)	(1)	50.00
Sprint - United Tel. Co. of the Northwest - Oregon	OR	0	0	0	0.00
ALLTEL - Pennsylvania	PA	0	0	0	0.00
Verizon - North - Contel/Pennsylania	PA	0	0	0	0.00
Verizon - North - Contel/Quaker State	PA	1	1	0	0.00
Verizon - North - Pennsylvania	PA	35	27	8	22.86
Verizon - Pennsylvania	PA	43	29	14	32.56
Sprint - United Telephone Co. of Pennsylvania	PA	0	0	0	0.00
Verizon - Puerto Rico Telephone Company - Central	PR	0	0	0	0.00
Verizon - Puerto Rico Telephone Company	PR	0	0	0	0.00
Verizon - New England - Rhode Island	RI	36	26	10	27.78
Verizon - South - Contel - South Carolina	SC	0	0	0	0.00
Verizon - South Carolina	SC	1	0	0	0.00
BellSouth - South Carolina	SC	332	242	90	27.11
Qwest - South Dakota	SD	0	0	0	0.00
BellSouth - Tennessee	TN	323	236	87	26.93
Sprint - UTC - Southeast - Tennessee	TN	0	0	0	0.00
Sprint - Centel of Texas	TX	0	0	0	0.00
Verizon - SW - Contel Texas	TX	0	0	0	0.00
Verizon - SW Texas	TX	1,347	1,004	343	25.46
SBC - Southwestern Bell - Texas	TX	320	222	98	30.63
Sprint - United Telephone Company of Texas	TX	0	0	0	0.00
Qwest - Utah	UT	0	0	0	0.00
Verizon - New England - Vermont	VT	(48)	(33)	(15)	31.25
Sprint - Centel of Virginia	VA	0	0	0	0.00
Verizon - South - Contel - Virginia	VA	3	3	1	33.33
Verizon - Virginia	VA	3	2	1	33.33
Verizon - South - Virginia	VA	2	2	1	50.00
Sprint - UTC - Southeast - Virginia	VA	0	0	0	0.00
CenturyTel - Washington	WA	958	730	228	23.80
Verizon - NW - Contel - Washington	WA	(17)	(13)	(4)	23.53
Verizon - NW - Washington	WA	227	172	56	24.67
Sprint - United Tel. Co. of the NW - Washington	WA	0	0	0	0.00
Qwest - Washington	WA	0	0	0	0.00
Verizon - West Virginia	WV	(93)	(71)	(22)	23.66
Verizon - North - Wisconsin	WI	4	3	1	25.00
SBC - Ameritech - Wisconsin Bell	WI	103	76	27	26.21
Qwest - Wyoming	WY	0	0	0	0.00

Table 11.9
Total Operating Expenses
($000) - 2003

Study Area	State Code	Subject to Separations	Intrastate	Interstate	Percent Interstate
All Reporting Local Exchange Companies		$78,577,978	$56,875,651	$21,746,590	27.68 %
Bell Operating Companies		73,227,339	52,828,030	20,435,580	27.91
Other Reporting Local Exchange Companies		5,350,639	4,047,621	1,311,010	24.50
BellSouth - Alabama	AL	821,028	593,290	226,871	27.63
Verizon - California - Contel - Arizona	AZ	5,675	3,568	2,758	48.60
Qwest - Arizona	AZ	1,288,880	942,175	346,801	26.91
SBC - Southwestern Bell - Arkansas	AR	439,798	318,517	121,848	27.71
Verizon - Contel - California	CA	188,483	147,037	41,732	22.14
Verizon - NW - West Coast California	CA	6,762	4,871	1,934	28.60
Verizon - GTE - California	CA	1,752,706	1,376,378	378,742	21.61
SBC - Pacific Bell - California	CA	6,644,650	4,978,734	1,671,142	25.15
Sure/West/Roseville Tel - California	CA	96,349	73,171	23,839	24.74
Qwest - Colorado	CO	1,491,159	1,081,153	410,168	27.51
SBC - SNET - CT	CT	1,138,711	819,996	318,950	28.01
Verizon - Delaware	DE	249,010	168,514	80,501	32.33
Verizon - District of Columbia	DC	485,337	299,713	185,640	38.25
Verizon - Florida	FL	1,263,565	930,191	333,527	26.40
BellSouth - Florida	FL	2,867,901	2,049,694	816,027	28.45
Sprint - Florida	FL	999,457	757,532	241,925	24.21
ALLTEL Georgia Communications	GA	147,556	102,870	49,370	33.46
BellSouth - Georgia	GA	2,153,936	1,500,205	651,706	30.26
Verizon - Hawaii	HI	397,619	301,386	96,281	24.21
Verizon - NW - Idaho	ID	79,498	55,612	28,366	35.68
Qwest - Idaho South	ID	217,499	149,472	68,034	31.28
Qwest - Idaho North	ID	12,489	8,617	3,873	31.01
Verizon - North - Contel Illinois	IL	51,476	38,947	12,542	24.36
Verizon - South - Illinois	IL	18,352	13,594	4,762	25.95
Verizon - North - Illinois	IL	291,675	220,809	70,956	24.33
SBC - Ameritech - Illinois Bell	IL	2,689,552	2,076,797	616,293	22.91
Verizon - North - Contel/Indiana	IN	73,714	55,551	18,180	24.66
Verizon - North - Indiana	IN	396,422	295,322	101,159	25.52
SBC - Ameritech - Indiana Bell	IN	820,293	611,115	210,497	25.66
Sprint - United Tel Company of Indiana	IN	113,537	86,101	27,436	24.16
Iowa Telecom - Iowa	IA	31,665	25,079	6,587	20.80
Iowa Telecom - Iowa North	IA	47,808	37,727	10,081	21.09
Iowa Telecom - Iowa System	IA	27,145	21,203	5,943	21.89
Qwest - Iowa	IA	442,292	310,391	131,931	29.83
SBC - Southwestern Bell - Kansas	KS	552,029	389,929	162,896	29.51
Cincinnati Bell Telephone Company - Kentucky	KY	77,236	58,724	18,534	24.00
BellSouth - Kentucky	KY	554,375	402,036	151,911	27.40
BellSouth - Louisiana	LA	1,027,930	766,389	260,633	25.36
Verizon - New England - Maine	ME	398,598	288,180	110,411	27.70
Verizon - Maryland	MD	1,784,715	1,242,922	541,857	30.36
Verizon - New England - Massachusetts	MA	2,594,909	1,731,651	863,189	33.26
Verizon - North - Michigan	MI	308,292	239,568	68,760	22.30
SBC - Ameritech - Michigan	MI	2,087,083	1,629,069	459,628	22.02
Qwest - Minnesota	MN	944,443	683,393	261,094	27.65
BellSouth - Mississippi	MS	648,727	472,710	175,379	27.03
SBC - Southwestern Bell - Missouri	MO	1,161,138	816,238	346,579	29.85
Sprint - United Telephone Company of Missouri	MO	125,754	95,855	29,899	23.78
Qwest - Montana	MT	159,746	109,696	50,054	31.33
Aliant Telecommunications - Nebraska	NE	123,048	89,062	35,798	29.09
Qwest - Nebraska	NE	276,044	185,987	90,068	32.63
Sprint - Centel of Nevada	NV	414,597	314,231	100,366	24.21
Verizon - Contel Nevada	NV	18,265	11,279	6,986	38.25
SBC - Nevada Bell	NV	194,961	140,960	54,292	27.85
Verizon - New England - New Hampshire	NH	404,812	274,539	130,255	32.18
Verizon - New Jersey	NJ	3,007,485	2,086,058	921,549	30.64
Sprint - United Telephone Company of New Jersey	NJ	97,765	75,617	22,148	22.65

Table 11.9
Total Operating Expenses
($000) - 2002 Revised

Study Area	State Code	Subject to Separations	Intrastate	Interstate	Percent Interstate
All Reporting Local Exchange Companies		$74,603,987	$54,594,440	$20,081,729	26.92 %
Bell Operating Companies		69,848,634	50,946,298	18,969,412	27.16
Other Reporting Local Exchange Companies		4,755,353	3,648,142	1,112,317	23.39
BellSouth - Alabama	AL	856,245	622,592	233,750	27.30
Verizon - California - Contel - Arizona	AZ	5,537	3,371	3,056	55.19
Qwest - Arizona	AZ	1,263,172	926,292	336,869	26.67
SBC - Southwestern Bell - Arkansas	AR	438,749	323,361	116,373	26.52
Verizon - Contel - California	CA	167,761	131,753	36,430	21.72
Verizon - NW - West Coast California	CA	5,679	4,053	1,932	34.02
Verizon - GTE - California	CA	1,612,526	1,280,348	335,938	20.83
SBC - Pacific Bell - California	CA	6,428,425	4,852,579	1,587,549	24.70
Sure/West/Roseville Tel - California	CA	97,673	75,164	22,510	23.05
Qwest - Colorado	CO	1,531,332	1,115,482	416,020	27.17
SBC - SNET - CT	CT	1,183,210	860,498	323,653	27.35
Verizon - Delaware	DE	218,989	150,651	68,340	31.21
Verizon - District of Columbia	DC	448,172	292,314	155,874	34.78
Verizon - Florida	FL	1,132,064	842,293	289,888	25.61
BellSouth - Florida	FL	2,831,283	2,045,190	787,829	27.83
Sprint - Florida	FL	915,874	703,953	211,921	23.14
ALLTEL Georgia Communications	GA	144,025	102,697	45,475	31.57
BellSouth - Georgia	GA	2,173,785	1,545,300	629,129	28.94
Verizon - Hawaii	HI	359,706	276,236	83,607	23.24
Verizon - NW - Idaho	ID	68,201	48,292	24,836	36.42
Qwest - Idaho South	ID	217,065	149,043	68,038	31.34
Qwest - Idaho North	ID	11,565	8,054	3,512	30.37
Verizon - North - Contel Illinois	IL	46,519	35,327	11,199	24.07
Verizon - South - Illinois	IL	14,880	11,031	3,851	25.88
Verizon - North - Illinois	IL	251,454	192,032	59,467	23.65
SBC - Ameritech - Illinois Bell	IL	2,637,783	2,053,258	588,491	22.31
Verizon - North - Contel/Indiana	IN	67,211	51,093	16,129	24.00
Verizon - Contel South - Indiana	IN	3,840	2,763	1,177	30.65
Verizon - North - Indiana	IN	333,463	250,626	82,868	24.85
SBC - Ameritech - Indiana Bell	IN	799,639	605,394	195,697	24.47
Sprint - United Tel Company of Indiana	IN	101,884	78,209	23,675	23.24
Qwest - Iowa	IA	430,679	304,417	126,317	29.33
SBC - Southwestern Bell - Kansas	KS	564,768	404,889	161,134	28.53
Cincinnati Bell Telephone Company - Kentucky	KY	73,919	56,462	17,470	23.63
BellSouth - Kentucky	KY	541,180	394,529	146,886	27.14
BellSouth - Louisiana	LA	1,052,104	788,005	264,390	25.13
Verizon - New England - Maine	ME	350,863	256,306	94,552	26.95
Verizon - Maryland	MD	1,626,669	1,148,660	478,088	29.39
Verizon - New England - Massachusetts	MA	2,228,196	1,507,610	720,538	32.34
Verizon - Contel South - Michigan	MI	18,410	13,964	5,255	28.54
Verizon - North - Michigan	MI	286,489	226,952	59,561	20.79
SBC - Ameritech - Michigan	MI	2,093,153	1,643,054	451,807	21.58
Qwest - Minnesota	MN	973,741	705,938	267,862	27.51
BellSouth - Mississippi	MS	641,223	469,274	172,117	26.84
SBC - Southwestern Bell - Missouri	MO	1,194,460	852,149	345,104	28.89
Sprint - United Telephone Company of Missouri	MO	136,136	104,938	31,198	22.92
Qwest - Montana	MT	151,328	104,498	46,835	30.95
Aliant Telecommunications - Nebraska	NE	123,789	90,411	33,400	26.98
Qwest - Nebraska	NE	281,934	191,076	90,891	32.24
Sprint - Centel of Nevada	NV	406,749	313,920	92,830	22.82
Verizon - Contel Nevada	NV	16,863	10,475	6,389	37.89
SBC - Nevada Bell	NV	196,600	143,021	54,110	27.52
Verizon - New England - New Hampshire	NH	384,891	271,761	113,118	29.39
Verizon - New Jersey	NJ	2,640,838	1,843,932	797,100	30.18
Sprint - United Telephone Company of New Jersey	NJ	88,171	69,419	18,752	21.27

Table 11.9
Total Operating Expenses - Continued
($000) - 2003

Study Area	State Code	Subject to Separations	Intrastate	Interstate	Percent Interstate
Qwest - New Mexico	NM	408,352	293,932	114,445	28.03 %
Valor - New Mexico 1	NM	22,691	14,684	8,008	35.29
Valor - New Mexico 2	NM	23,981	16,677	7,303	30.45
Citizens - Red Hook	NY	8,253	5,542	2,711	32.85
Citizens - Upstate	NY	107,472	80,422	27,050	25.17
Citizens - Western Counties	NY	9,855	7,101	2,754	27.95
Verizon New York Telephone	NY	7,287,445	4,916,114	2,371,258	32.54
Citizens - Frontier of Rochester	NY	254,408	207,181	47,227	18.56
ALLTEL - Carolina	NC	87,502	59,883	27,690	31.64
Sprint - Centel of North Carolina	NC	127,250	99,001	28,250	22.20
Verizon - South - Contel - North Carolina	NC	83,676	63,089	20,610	24.63
Verizon - South - North Carolina	NC	171,232	127,201	44,043	25.72
BellSouth - North Carolina	NC	1,144,343	816,616	326,717	28.55
Sprint - Carolina Tel. & Tel. of North Carolina	NC	525,656	395,683	129,973	24.73
Qwest - North Dakota	ND	93,860	63,496	30,361	32.35
ALLTEL - Western Reserve - Ohio	OH	76,773	52,581	24,193	31.51
Cincinnati Bell Telephone Company - Ohio	OH	333,093	258,834	74,994	22.51
Verizon - North - Ohio	OH	401,225	304,853	96,425	24.03
SBC - Ameritech - Ohio Bell	OH	1,586,497	1,185,988	401,929	25.33
Sprint - United Telephone Company of Ohio	OH	295,976	222,000	73,976	24.99
SBC - Southwestern Bell - Oklahoma	OK	686,245	504,498	182,541	26.60
Valor - Oklahoma	OK	59,293	41,870	17,425	29.39
Verizon - Northwest - Oregon	OR	251,329	184,889	66,462	26.44
Qwest - Oregon	OR	635,085	454,397	181,613	28.60
Sprint - United Tel. Co. of the Northwest - Oregon	OR	40,386	30,379	10,007	24.78
ALLTEL - Pennsylvania	PA	90,637	66,095	24,542	27.08
Verizon - North - Contel/Pennsylania	PA	29,298	22,637	6,662	22.74
Verizon - North - Contel/Quaker State	PA	19,372	14,551	4,821	24.89
Verizon - North - Pennsylvania	PA	255,293	194,877	60,450	23.68
Verizon - Pennsylvania	PA	2,849,140	2,048,224	801,081	28.12
Sprint - United Telephone Co. of Pennsylvania	PA	175,424	136,980	38,444	21.91
Verizon - Puerto Rico Telephone Company - Central	PR	96,327	73,690	23,772	24.68
Verizon - Puerto Rico Telephone Company	PR	622,601	457,803	173,746	27.91
Verizon - New England - Rhode Island	RI	270,892	191,323	79,554	29.37
Verizon - South - Contel - South Carolina	SC	13,504	9,998	3,597	26.64
Verizon - South Carolina	SC	99,762	75,252	24,515	24.57
BellSouth - South Carolina	SC	709,818	521,511	187,869	26.47
Qwest - South Dakota	SD	112,716	78,023	34,697	30.78
BellSouth - Tennessee	TN	1,163,242	837,584	324,643	27.91
Sprint - UTC - Southeast - Tennessee	TN	112,122	87,305	24,817	22.13
Sprint - Centel of Texas	TX	107,286	82,869	24,417	22.76
Verizon - SW - Contel Texas	TX	66,079	50,953	15,139	22.91
Verizon - SW Texas	TX	982,422	747,845	234,720	23.89
SBC - Southwestern Bell - Texas	TX	4,801,841	3,424,728	1,383,712	28.82
Sprint - United Telephone Company of Texas	TX	96,715	74,661	22,054	22.80
Valor - Texas	TX	177,722	129,766	47,957	26.98
Qwest - Utah	UT	515,827	362,378	153,496	29.76
Verizon - New England - Vermont	VT	195,603	134,386	61,218	31.30
Sprint - Centel of Virginia	VA	143,262	111,079	32,183	22.46
Verizon - South - Contel - Virginia	VA	315,033	237,600	77,434	24.58
Verizon - Virginia	VA	1,719,868	1,212,145	507,805	29.53
Verizon - South - Virginia	VA	23,632	17,504	6,190	26.19
Sprint - UTC - Southeast - Virginia	VA	51,951	39,571	12,380	23.83
CenturyTel - Washington	WA	80,637	59,585	21,052	26.11
Verizon - NW - Contel - Washington	WA	42,196	31,863	10,372	24.58
Verizon - NW - Washington	WA	458,465	345,329	113,347	24.72
Qwest - Washington	WA	1,111,056	815,630	295,524	26.60
Sprint - United Tel. Co. of the NW - Washington	WA	40,377	30,700	9,677	23.97
Verizon - West Virginia	WV	470,379	341,680	128,721	27.37
Verizon - North - Wisconsin	WI	178,231	135,940	42,312	23.74
SBC - Ameritech - Wisconsin Bell	WI	807,323	612,615	195,544	24.22
Qwest - Wyoming	WY	136,096	94,635	41,473	30.47

Table 11.9
Total Operating Expenses - Continued
($000) - 2002 Revised

Study Area	State Code	Subject to Separations	Intrastate	Interstate	Percent Interstate
Qwest - New Mexico	NM	385,982	278,637	107,326	27.81 %
Citizens - Red Hook	NY	8,854	5,901	2,953	33.35
Citizens - Upstate	NY	119,637	89,034	30,603	25.58
Citizens - Western Counties	NY	11,011	7,906	3,105	28.20
Verizon New York Telephone	NY	6,714,000	4,596,857	2,116,937	31.53
Citizens - Frontier of Rochester	NY	231,487	190,027	41,460	17.91
ALLTEL - Carolina	NC	82,703	58,411	24,367	29.46
Sprint - Central Tel. Co. - NC Div. - NC/VA	NC	119,052	94,065	24,987	20.99
Verizon - South - Contel - North Carolina	NC	63,674	48,388	15,079	23.68
Verizon - South - North Carolina	NC	151,477	115,668	35,815	23.64
BellSouth - North Carolina	NC	1,137,567	820,012	314,747	27.67
Sprint - Carolina Tel. & Tel. of North Carolina	NC	544,993	415,655	129,337	23.73
Qwest - North Dakota	ND	88,864	60,135	28,735	32.34
ALLTEL - Western Reserve - Ohio	OH	75,581	52,974	22,607	29.91
Cincinnati Bell Telephone Company - Ohio	OH	330,339	257,223	73,964	22.39
Verizon - North - Ohio	OH	363,177	278,184	85,007	23.41
SBC - Ameritech - Ohio Bell	OH	1,566,976	1,183,990	384,618	24.55
Sprint - United Telephone Company of Ohio	OH	268,400	203,663	64,737	24.12
SBC - Southwestern Bell - Oklahoma	OK	718,501	538,355	181,350	25.24
Verizon - Northwest - Oregon	OR	220,715	164,492	56,241	25.48
Qwest - Oregon	OR	618,628	442,370	176,164	28.48
Sprint - United Tel. Co. of the Northwest - Oregon	OR	35,759	27,158	8,601	24.05
ALLTEL - Pennsylvania	PA	88,682	66,353	22,330	25.18
Verizon - North - Contel/Pennsylania	PA	24,737	19,288	5,450	22.03
Verizon - North - Contel/Quaker State	PA	17,142	12,974	4,169	24.32
Verizon - North - Pennsylvania	PA	212,589	164,404	48,202	22.67
Verizon - Pennsylvania	PA	2,446,726	1,775,643	671,298	27.44
Sprint - United Telephone Co. of Pennsylvania	PA	167,584	131,374	36,210	21.61
Verizon - Puerto Rico Telephone Company - Central	PR	90,245	70,176	21,400	23.71
Verizon - Puerto Rico Telephone Company	PR	592,742	447,224	157,671	26.60
Verizon - New England - Rhode Island	RI	246,576	174,520	72,046	29.22
Verizon - South - Contel - South Carolina	SC	11,783	8,640	3,465	29.41
Verizon - South Carolina	SC	86,132	64,994	21,143	24.55
BellSouth - South Carolina	SC	693,341	514,196	179,550	25.90
Qwest - South Dakota	SD	119,741	83,800	35,957	30.03
BellSouth - Tennessee	TN	1,163,837	844,152	320,067	27.50
Sprint - UTC - Southeast - Tennessee	TN	104,382	82,930	21,452	20.55
Sprint - Centel of Texas	TX	91,018	70,729	20,288	22.29
Verizon - SW - Contel Texas	TX	60,099	46,411	13,696	22.79
Verizon - SW Texas	TX	875,677	669,993	205,751	23.50
SBC - Southwestern Bell - Texas	TX	4,798,954	3,456,538	1,351,766	28.17
Sprint - United Telephone Company of Texas	TX	92,490	71,747	20,743	22.43
Qwest - Utah	UT	518,522	365,748	152,794	29.47
Verizon - New England - Vermont	VT	183,463	132,236	51,229	27.92
Sprint - Centel of Virginia	VA	133,476	104,956	28,520	21.37
Verizon - South - Contel - Virginia	VA	262,526	200,119	62,408	23.77
Verizon - Virginia	VA	1,590,666	1,132,517	458,253	28.81
Verizon - South - Virginia	VA	30,391	23,816	6,745	22.19
Sprint - UTC - Southeast - Virginia	VA	46,547	36,032	10,515	22.59
CenturyTel - Washington	WA	78,087	58,569	19,518	25.00
Verizon - NW - Contel - Washington	WA	39,707	30,303	9,438	23.77
Verizon - NW - Washington	WA	395,814	298,808	97,195	24.56
Sprint - United Tel. Co. of the NW - Washington	WA	1,091,257	805,329	286,204	26.23
Qwest - Washington	WA	37,051	28,262	8,789	23.72
Verizon - West Virginia	WV	408,678	298,673	110,030	26.92
Verizon - North - Wisconsin	WI	157,871	120,453	37,424	23.71
SBC - Ameritech - Wisconsin Bell	WI	788,587	608,820	181,552	23.02
Qwest - Wyoming	WY	128,626	89,699	38,934	30.27

Table 11.10
Total Non-Operating Items
($000) - 2003

Study Area	State Code	Subject to Separations	Intrastate	Interstate	Percent Interstate
All Reporting Local Exchange Companies		($661,496)	($639,717)	($22,028)	3.33 %
Bell Operating Companies		(637,091)	(618,007)	(19,303)	3.03
Other Reporting Local Exchange Companies		(24,405)	(21,710)	(2,725)	11.17
BellSouth - Alabama	AL	(24,862)	(24,772)	(90)	0.36
Verizon - California - Contel - Arizona	AZ	(9)	(6)	(2)	22.22
Qwest - Arizona	AZ	73,306	73,942	(629)	(0.86)
SBC - Southwestern Bell - Arkansas	AR	22,791	22,807	(16)	(0.07)
Verizon - Contel - California	CA	(17,512)	(17,514)	2	(0.01)
Verizon - NW - West Coast California	CA	(33)	(34)	0	0.00
Verizon - GTE - California	CA	8,849	8,839	10	0.11
SBC - Pacific Bell - California	CA	115,476	117,515	(2,040)	(1.77)
Sure/West/Roseville Tel - California	CA	(472)	(340)	(126)	26.69
Qwest - Colorado	CO	(63,759)	(63,280)	(541)	0.85
SBC - SNET - CT	CT	3,439	3,621	(182)	(5.29)
Verizon - Delaware	DE	(12,869)	(12,705)	(164)	1.27
Verizon - District of Columbia	DC	(21,391)	(21,205)	(185)	0.86
Verizon - Florida	FL	(72,155)	(72,198)	43	(0.06)
BellSouth - Florida	FL	(74,731)	(74,792)	61	(0.08)
Sprint - Florida	FL	(2,421)	(1,844)	(577)	23.83
ALLTEL Georgia Communications	GA	(288)	(210)	(78)	27.08
BellSouth - Georgia	GA	(42,713)	(42,915)	202	(0.47)
Verizon - Hawaii	HI	3,641	3,673	(32)	(0.88)
Verizon - NW - Idaho	ID	3,256	3,278	(23)	(0.71)
Qwest - Idaho South	ID	(377)	(305)	(80)	21.22
Qwest - Idaho North	ID	130	154	(24)	(18.46)
Verizon - North - Contel Illinois	IL	1,770	1,779	(9)	(0.51)
Verizon - South - Illinois	IL	56	56	(1)	(1.79)
Verizon - North - Illinois	IL	6,182	7,287	(1,105)	(17.87)
SBC - Ameritech - Illinois Bell	IL	94,980	95,173	(193)	(0.20)
Verizon - North - Contel/Indiana	IN	2,557	2,582	(25)	(0.98)
Verizon - North - Indiana	IN	12,103	12,169	(66)	(0.55)
SBC - Ameritech - Indiana Bell	IN	57,153	57,360	(207)	(0.36)
Sprint - United Tel Company of Indiana	IN	(259)	(215)	(44)	16.99
Iowa Telecom - Iowa	IA	0	0	0	0.00
Iowa Telecom - Iowa North	IA	0	0	0	0.00
Iowa Telecom - Iowa System	IA	0	0	0	0.00
Qwest - Iowa	IA	3,536	3,716	(201)	(5.68)
SBC - Southwestern Bell - Kansas	KS	(8,632)	(8,553)	(78)	0.90
Cincinnati Bell Telephone Company - Kentucky	KY	(67)	(51)	(25)	37.31
BellSouth - Kentucky	KY	(15,297)	(15,384)	88	(0.58)
BellSouth - Louisiana	LA	(16,485)	(16,821)	336	(2.04)
Verizon - New England - Maine	ME	(14,967)	(14,755)	(211)	1.41
Verizon - Maryland	MD	28,531	29,411	(881)	(3.09)
Verizon - New England - Massachusetts	MA	41,198	42,327	(1,129)	(2.74)
Verizon - North - Michigan	MI	(19,470)	(19,448)	(22)	0.11
SBC - Ameritech - Michigan	MI	24,113	24,332	(219)	(0.91)
Qwest - Minnesota	MN	14,323	14,668	(361)	(2.52)
BellSouth - Mississippi	MS	(26,747)	(26,844)	97	(0.36)
SBC - Southwestern Bell - Missouri	MO	42,009	42,109	(100)	(0.24)
Sprint - United Telephone Company of Missouri	MO	2,660	2,692	(32)	(1.20)
Qwest - Montana	MT	(4,935)	(4,872)	(71)	1.44
Aliant Telecommunications - Nebraska	NE	(54)	(40)	(14)	25.93
Qwest - Nebraska	NE	(1,403)	(1,303)	(87)	6.20
Sprint - Centel of Nevada	NV	(1,168)	(898)	(270)	23.12
Verizon - Contel Nevada	NV	(132)	(83)	(49)	37.12
SBC - Nevada Bell	NV	217	250	(32)	(14.75)
Verizon - New England - New Hampshire	NH	48	206	(158)	(329.17)
Verizon - New Jersey	NJ	53,135	54,521	(1,386)	(2.61)
Sprint - United Telephone Company of New Jersey	NJ	(524)	(404)	(121)	23.09

Table 11.10
Total Non-Operating Items
($000) - 2002 Revised

Study Area	State Code	Subject to Separations	Intrastate	Interstate	Percent Interstate
All Reporting Local Exchange Companies		$594,453	$632,263	($37,829)	(6.36) %
Bell Operating Companies		587,244	624,120	(36,874)	(6.28)
Other Reporting Local Exchange Companies		7,209	8,143	(955)	(13.25)
BellSouth - Alabama	AL	(5,953)	(6,509)	557	(9.36)
Verizon - California - Contel - Arizona	AZ	4	7	(2)	(50.00)
Qwest - Arizona	AZ	79,514	80,717	(1,204)	(1.51)
SBC - Southwestern Bell - Arkansas	AR	18,375	18,464	(89)	(0.48)
Verizon - Contel - California	CA	(19,291)	(19,292)	1	(0.01)
Verizon - NW - West Coast California	CA	(30)	(30)	0	0.00
Verizon - GTE - California	CA	54,090	54,136	(46)	(0.09)
SBC - Pacific Bell - California	CA	241,854	246,818	(4,964)	(2.05)
Sure/West/Roseville Tel - California	CA	(655)	(478)	(177)	27.02
Qwest - Colorado	CO	(49,390)	(48,285)	(1,106)	2.24
SBC - SNET - CT	CT	(1,699)	(1,309)	(390)	22.95
Verizon - Delaware	DE	3,625	3,830	(204)	(5.63)
Verizon - District of Columbia	DC	(1,287)	(864)	(423)	32.87
Verizon - Florida	FL	(113,170)	(113,314)	144	(0.13)
BellSouth - Florida	FL	(18,680)	(19,099)	419	(2.24)
Sprint - Florida	FL	(916)	(707)	(209)	22.82
ALLTEL Georgia Communications	GA	(282)	(208)	(74)	26.24
BellSouth - Georgia	GA	(15,014)	(13,478)	(1,537)	10.24
Verizon - Hawaii	HI	7,931	7,990	(60)	(0.76)
Verizon - NW - Idaho	ID	5,617	5,632	(15)	(0.27)
Qwest - Idaho South	ID	1,715	1,919	(204)	(11.90)
Qwest - Idaho North	ID	97	132	(35)	(36.08)
Verizon - North - Contel Illinois	IL	2,728	2,735	(7)	(0.26)
Verizon - South - Illinois	IL	(27)	(27)	0	0.00
Verizon - North - Illinois	IL	20,453	19,481	972	4.75
SBC - Ameritech - Illinois Bell	IL	73,009	73,339	(330)	(0.45)
Verizon - North - Contel/Indiana	IN	3,919	3,931	(12)	(0.31)
Verizon - Contel South - Indiana	IN	2	2	(1)	(50.00)
Verizon - North - Indiana	IN	18,653	18,722	(70)	(0.38)
SBC - Ameritech - Indiana Bell	IN	59,857	60,305	(448)	(0.75)
Sprint - United Tel Company of Indiana	IN	(212)	(155)	(57)	26.89
Qwest - Iowa	IA	3,336	3,764	(428)	(12.83)
SBC - Southwestern Bell - Kansas	KS	(12,461)	(12,361)	(100)	0.80
Cincinnati Bell Telephone Company - Kentucky	KY	0	0	(12)	0.00
BellSouth - Kentucky	KY	(11,591)	(11,624)	33	(0.28)
BellSouth - Louisiana	LA	(1,133)	(1,395)	261	(23.04)
Verizon - New England - Maine	ME	(13,739)	(13,334)	(405)	2.95
Verizon - Maryland	MD	31,599	32,987	(1,388)	(4.39)
Verizon - New England - Massachusetts	MA	30,212	33,145	(2,933)	(9.71)
Verizon - Contel South - Michigan	MI	(2,538)	(2,526)	(12)	0.47
Verizon - North - Michigan	MI	(33,604)	(33,547)	(58)	0.17
SBC - Ameritech - Michigan	MI	121,794	122,456	(662)	(0.54)
Qwest - Minnesota	MN	27,053	27,694	(641)	(2.37)
BellSouth - Mississippi	MS	(12,020)	(12,040)	20	(0.17)
SBC - Southwestern Bell - Missouri	MO	55,298	55,486	(188)	(0.34)
Sprint - United Telephone Company of Missouri	MO	4,917	4,941	(25)	(0.51)
Qwest - Montana	MT	(3,375)	(3,233)	(141)	4.18
Aliant Telecommunications - Nebraska	NE	(111)	(82)	(29)	26.13
Qwest - Nebraska	NE	908	1,074	(166)	(18.28)
Sprint - Centel of Nevada	NV	(298)	(189)	(109)	36.58
Verizon - Contel Nevada	NV	(103)	(49)	(54)	52.43
SBC - Nevada Bell	NV	1,102	1,181	(79)	(7.17)
Verizon - New England - New Hampshire	NH	(725)	(405)	(320)	44.14
Verizon - New Jersey	NJ	120,868	123,045	(2,176)	(1.80)
Sprint - United Telephone Company of New Jersey	NJ	(193)	(148)	(44)	22.80

Table 11.10
Total Non-Operating Items - Continued
($000) - 2003

Study Area	State Code	Subject to Separations	Intrastate	Interstate	Percent Interstate
Qwest - New Mexico	NM	(16,195)	(16,006)	(205)	1.27 %
Valor - New Mexico 1	NM	(92)	(91)	(1)	1.09
Valor - New Mexico 2	NM	(50)	(49)	(1)	2.00
Citizens - Red Hook	NY	0	0	0	0.00
Citizens - Upstate	NY	0	0	0	0.00
Citizens - Western Counties	NY	0	0	0	0.00
Verizon New York Telephone	NY	(500,423)	(496,537)	(3,886)	0.78
Citizens - Frontier of Rochester	NY	(303)	(250)	(53)	17.49
ALLTEL - Carolina	NC	(192)	(134)	(58)	30.21
Sprint - Centel of North Carolina	NC	(174)	(140)	(34)	19.54
Verizon - South - Contel - North Carolina	NC	(3,008)	(2,999)	(10)	0.33
Verizon - South - North Carolina	NC	(2,687)	(2,666)	(20)	0.74
BellSouth - North Carolina	NC	(24,506)	(24,701)	195	(0.80)
Sprint - Carolina Tel. & Tel. of North Carolina	NC	(1,278)	(961)	(317)	24.80
Qwest - North Dakota	ND	551	550	(4)	(0.73)
ALLTEL - Western Reserve - Ohio	OH	(332)	(236)	(96)	28.92
Cincinnati Bell Telephone Company - Ohio	OH	4,540	4,800	(288)	(6.34)
Verizon - North - Ohio	OH	450	464	(13)	(2.89)
SBC - Ameritech - Ohio Bell	OH	(1,168)	(859)	(309)	26.46
Sprint - United Telephone Company of Ohio	OH	(5,653)	(5,503)	(150)	2.65
SBC - Southwestern Bell - Oklahoma	OK	(9,596)	(9,545)	(51)	0.53
Valor - Oklahoma	OK	0	0	0	0.00
Verizon - Northwest - Oregon	OR	2,934	2,948	(14)	(0.48)
Qwest - Oregon	OR	(14,295)	(13,950)	(362)	2.53
Sprint - United Tel. Co. of the Northwest - Oregon	OR	(41)	(31)	(10)	24.39
ALLTEL - Pennsylvania	PA	(236)	(173)	(63)	26.69
Verizon - North - Contel/Pennsylania	PA	(557)	(556)	(1)	0.18
Verizon - North - Contel/Quaker State	PA	(240)	(235)	(5)	2.08
Verizon - North - Pennsylvania	PA	(5,068)	(5,021)	(47)	0.93
Verizon - Pennsylvania	PA	(129,389)	(127,532)	(1,857)	1.44
Sprint - United Telephone Co. of Pennsylvania	PA	46	139	(93)	(202.17)
Verizon - Puerto Rico Telephone Company - Central	PR	0	0	0	0.00
Verizon - Puerto Rico Telephone Company	PR	0	0	0	0.00
Verizon - New England - Rhode Island	RI	(1,332)	(1,221)	(111)	8.33
Verizon - South - Contel - South Carolina	SC	(923)	(922)	(1)	0.11
Verizon - South Carolina	SC	(6,051)	(6,045)	(6)	0.10
BellSouth - South Carolina	SC	(24,951)	(25,075)	124	(0.50)
Qwest - South Dakota	SD	4,047	4,076	(44)	(1.09)
BellSouth - Tennessee	TN	(26,569)	(26,825)	255	(0.96)
Sprint - UTC - Southeast - Tennessee	TN	(2,367)	(2,266)	(100)	4.22
Sprint - Centel of Texas	TX	(251)	(207)	(44)	17.53
Verizon - SW - Contel Texas	TX	(4,423)	(4,423)	0	0.00
Verizon - SW Texas	TX	(40,237)	(40,062)	(175)	0.43
SBC - Southwestern Bell - Texas	TX	64,099	65,271	(1,172)	(1.83)
Sprint - United Telephone Company of Texas	TX	(94)	(70)	(24)	25.53
Valor - Texas	TX	(14,656)	(14,648)	(8)	0.05
Qwest - Utah	UT	(11,712)	(11,573)	(163)	1.39
Verizon - New England - Vermont	VT	(10,102)	(9,972)	(130)	1.29
Sprint - Centel of Virginia	VA	(329)	(269)	(60)	18.24
Verizon - South - Contel - Virginia	VA	(15,365)	(15,336)	(29)	0.19
Verizon - Virginia	VA	(70,705)	(70,128)	(577)	0.82
Verizon - South - Virginia	VA	(1,270)	(1,270)	0	0.00
Sprint - UTC - Southeast - Virginia	VA	(139)	(104)	(34)	24.46
CenturyTel - Washington	WA	(152)	(162)	10	(6.58)
Verizon - NW - Contel - Washington	WA	(1,660)	(1,589)	(72)	4.34
Verizon - NW - Washington	WA	(5,932)	(5,864)	(68)	1.15
Qwest - Washington	WA	(32,830)	(32,354)	(521)	1.59
Sprint - United Tel. Co. of the NW - Washington	WA	(59)	(45)	(14)	23.73
Verizon - West Virginia	WV	6,739	6,888	(148)	(2.20)
Verizon - North - Wisconsin	WI	(2,724)	(2,713)	(11)	0.40
SBC - Ameritech - Wisconsin Bell	WI	71,374	71,436	(62)	(0.09)
Qwest - Wyoming	WY	2,313	2,353	(43)	(1.86)

Table 11.10
Total Non-Operating Items - Continued
($000) - 2002 Revised

Study Area	State Code	Subject to Separations	Intrastate	Interstate	Percent Interstate
Qwest - New Mexico	NM	(11,916)	(11,487)	(428)	3.59 %
Citizens - Red Hook	NY	0	0	0	0.00
Citizens - Upstate	NY	0	0	0	0.00
Citizens - Western Counties	NY	0	0	0	0.00
Verizon New York Telephone	NY	50,284	59,797	(9,512)	(18.92)
Citizens - Frontier of Rochester	NY	2,008	1,536	472	23.51
ALLTEL - Carolina	NC	(553)	(397)	(156)	28.21
Sprint - Central Tel. Co. - NC Div. - NC/VA	NC	(129)	(106)	(22)	17.05
Verizon - South - Contel - North Carolina	NC	(5,014)	(5,001)	(13)	0.26
Verizon - South - North Carolina	NC	(10,720)	(10,712)	(8)	0.07
BellSouth - North Carolina	NC	(6,431)	(6,518)	87	(1.35)
Sprint - Carolina Tel. & Tel. of North Carolina	NC	(544)	(409)	(135)	24.82
Qwest - North Dakota	ND	1,311	1,376	(65)	(4.96)
ALLTEL - Western Reserve - Ohio	OH	(357)	(256)	(101)	28.29
Cincinnati Bell Telephone Company - Ohio	OH	5,602	5,602	(10)	(0.18)
Verizon - North - Ohio	OH	(1,057)	(1,029)	(28)	2.65
SBC - Ameritech - Ohio Bell	OH	(1,371)	(1,011)	(360)	26.26
Sprint - United Telephone Company of Ohio	OH	(271)	(180)	(91)	33.58
SBC - Southwestern Bell - Oklahoma	OK	(10,865)	(11,533)	668	(6.15)
Verizon - Northwest - Oregon	OR	3,898	4,009	(110)	(2.82)
Qwest - Oregon	OR	(19,109)	(18,343)	(765)	4.00
Sprint - United Tel. Co. of the Northwest - Oregon	OR	(40)	(30)	(10)	25.00
ALLTEL - Pennsylvania	PA	(235)	(175)	(60)	25.53
Verizon - North - Contel/Pennsylania	PA	(962)	(959)	(3)	0.31
Verizon - North - Contel/Quaker State	PA	(624)	(615)	(9)	1.44
Verizon - North - Pennsylvania	PA	(10,430)	(10,382)	(48)	0.46
Verizon - Pennsylvania	PA	(59,381)	(57,386)	(1,994)	3.36
Sprint - United Telephone Co. of Pennsylvania	PA	(221)	(170)	(50)	22.62
Verizon - Puerto Rico Telephone Company - Central	PR	0	0	0	0.00
Verizon - Puerto Rico Telephone Company	PR	0	0	0	0.00
Verizon - New England - Rhode Island	RI	8,837	9,066	(229)	(2.59)
Verizon - South - Contel - South Carolina	SC	(1,340)	(1,340)	0	0.00
Verizon - South Carolina	SC	(8,606)	(8,600)	(6)	0.07
BellSouth - South Carolina	SC	(14,390)	(14,597)	208	(1.45)
Qwest - South Dakota	SD	4,917	5,032	(116)	(2.36)
BellSouth - Tennessee	TN	(18,188)	(18,503)	315	(1.73)
Sprint - UTC - Southeast - Tennessee	TN	(84)	(66)	(18)	21.43
Sprint - Centel of Texas	TX	(358)	(295)	(63)	17.60
Verizon - SW - Contel Texas	TX	(5,713)	(5,709)	(4)	0.07
Verizon - SW Texas	TX	(64,428)	(64,252)	(176)	0.27
SBC - Southwestern Bell - Texas	TX	36,430	38,824	(2,394)	(6.57)
Sprint - United Telephone Company of Texas	TX	(15)	(10)	(5)	33.33
Qwest - Utah	UT	(5,818)	(5,464)	(355)	6.10
Verizon - New England - Vermont	VT	7,573	7,759	(186)	(2.46)
Sprint - Centel of Virginia	VA	(154)	(133)	(21)	13.64
Verizon - South - Contel - Virginia	VA	61,005	61,033	(27)	(0.04)
Verizon - Virginia	VA	(44,609)	(43,277)	(1,331)	2.98
Verizon - South - Virginia	VA	3,513	3,516	(2)	(0.06)
Sprint - UTC - Southeast - Virginia	VA	(83)	(63)	(21)	25.30
CenturyTel - Washington	WA	96	96	0	0.00
Verizon - NW - Contel - Washington	WA	(1,732)	(1,727)	(6)	0.35
Verizon - NW - Washington	WA	(11,350)	(11,190)	(160)	1.41
Sprint - United Tel. Co. of the NW - Washington	WA	(21,207)	(20,274)	(934)	4.40
Qwest - Washington	WA	297	225	72	24.24
Verizon - West Virginia	WV	9,906	10,082	(177)	(1.79)
Verizon - North - Wisconsin	WI	(4,224)	(4,198)	(26)	0.62
SBC - Ameritech - Wisconsin Bell	WI	67,133	67,230	(97)	(0.14)
Qwest - Wyoming	WY	4,139	4,232	(92)	(2.22)

Table 11.11
Taxes (Federal, State, and Other)
($000) - 2003

Study Area	State Code	Subject to Separations	Intrastate	Interstate	Percent Interstate
All Reporting Local Exchange Companies		$9,363,587	$5,183,004	$4,167,362	44.51 %
Bell Operating Companies		8,447,035	4,618,538	3,819,943	45.22
Other Reporting Local Exchange Companies		916,552	564,466	347,419	37.90
BellSouth - Alabama	AL	227,008	172,393	54,930	24.20
Verizon - California - Contel - Arizona	AZ	968	785	(45)	-4.65
Qwest - Arizona	AZ	104,955	5,350	99,604	94.90
SBC - Southwestern Bell - Arkansas	AR	89,567	58,864	30,505	34.06
Verizon - Contel - California	CA	33,996	17,157	16,738	49.24
Verizon - NW - West Coast California	CA	683	967	(299)	-43.78
Verizon - GTE - California	CA	343,606	164,140	178,621	51.98
SBC - Pacific Bell - California	CA	656,938	280,327	374,783	57.05
Sure/West/Roseville Tel - California	CA	15,600	9,694	5,906	37.86
Qwest - Colorado	CO	155,006	60,462	94,567	61.01
SBC - SNET - CT	CT	148,363	69,944	78,338	52.80
Verizon - Delaware	DE	36,717	14,752	21,963	59.82
Verizon - District of Columbia	DC	88,003	56,629	31,375	35.65
Verizon - Florida	FL	89,268	19,089	70,126	78.56
BellSouth - Florida	FL	551,062	357,792	194,112	35.23
Sprint - Florida	FL	121,448	45,377	76,071	62.64
ALLTEL Georgia Communications	GA	41,497	35,198	4,659	11.23
BellSouth - Georgia	GA	334,261	217,579	117,463	35.14
Verizon - Hawaii	HI	23,090	3,550	19,523	84.55
Verizon - NW - Idaho	ID	9,550	(345)	8,327	87.19
Qwest - Idaho South	ID	36,710	18,252	18,464	50.30
Qwest - Idaho North	ID	2,708	1,220	1,489	54.99
Verizon - North - Contel Illinois	IL	12,137	5,634	6,498	53.54
Verizon - South - Illinois	IL	(189)	35	(225)	119.05
Verizon - North - Illinois	IL	38,983	18,486	20,465	52.50
SBC - Ameritech - Illinois Bell	IL	304,623	163,782	139,604	45.83
Verizon - North - Contel/Indiana	IN	21,906	10,774	11,127	50.79
Verizon - North - Indiana	IN	59,498	23,926	35,550	59.75
SBC - Ameritech - Indiana Bell	IN	134,030	84,722	48,847	36.44
Sprint - United Tel Company of Indiana	IN	21,080	11,943	9,136	43.34
Iowa Telecom - Iowa	IA	9,980	5,831	4,149	41.57
Iowa Telecom - Iowa North	IA	9,069	5,930	3,139	34.61
Iowa Telecom - Iowa System	IA	5,460	3,110	2,350	43.04
Qwest - Iowa	IA	60,709	26,486	34,229	56.38
SBC - Southwestern Bell - Kansas	KS	112,085	64,639	47,167	42.08
Cincinnati Bell Telephone Company - Kentucky	KY	18,334	16,127	2,191	11.95
BellSouth - Kentucky	KY	128,052	93,443	34,766	27.15
BellSouth - Louisiana	LA	239,773	174,625	65,480	27.31
Verizon - New England - Maine	ME	35,494	21,563	13,934	39.26
Verizon - Maryland	MD	188,218	101,461	86,734	46.08
Verizon - New England - Massachusetts	MA	(64,962)	(69,008)	4,072	-6.27
Verizon - North - Michigan	MI	54,529	37,726	16,790	30.79
SBC - Ameritech - Michigan	MI	278,894	163,423	114,905	41.20
Qwest - Minnesota	MN	79,998	19,648	60,357	75.45
BellSouth - Mississippi	MS	187,077	150,792	36,514	19.52
SBC - Southwestern Bell - Missouri	MO	204,581	125,607	78,388	38.32
Sprint - United Telephone Company of Missouri	MO	30,600	19,066	11,534	37.69
Qwest - Montana	MT	36,787	23,532	13,258	36.04
Aliant Telecommunications - Nebraska	NE	21,215	16,885	3,696	17.42
Qwest - Nebraska	NE	37,930	22,855	15,069	39.73
Sprint - Centel of Nevada	NV	15,303	(4,237)	19,540	127.69
Verizon - Contel Nevada	NV	2,851	616	2,234	78.36
SBC - Nevada Bell	NV	2,632	(5,139)	7,669	291.38
Verizon - New England - New Hampshire	NH	1,419	(7,986)	9,411	663.21
Verizon - New Jersey	NJ	156,441	4,418	151,980	97.15
Sprint - United Telephone Company of New Jersey	NJ	15,516	4,796	10,720	69.09

Table 11.11
Taxes (Federal, State, and Other)
($000) - 2002 Revised

Study Area	State Code	Subject to Separations	Intrastate	Interstate	Percent Interstate
All Reporting Local Exchange Companies		$11,310,996	$6,832,241	$4,459,169	39.42 %
Bell Operating Companies		10,457,263	6,276,375	4,162,486	39.80
Other Reporting Local Exchange Companies		853,733	555,866	296,683	34.75
BellSouth - Alabama	AL	204,516	163,909	40,593	19.85
Verizon - California - Contel - Arizona	AZ	1,333	859	125	9.38
Qwest - Arizona	AZ	125,870	46,297	79,576	63.22
SBC - Southwestern Bell - Arkansas	AR	93,165	64,970	27,850	29.89
Verizon - Contel - California	CA	42,173	26,298	15,703	37.23
Verizon - NW - West Coast California	CA	1,438	1,378	(66)	-4.59
Verizon - GTE - California	CA	391,552	235,224	154,799	39.53
SBC - Pacific Bell - California	CA	969,482	558,800	406,587	41.94
Sure/West/Roseville Tel - California	CA	15,747	10,622	5,427	34.46
Qwest - Colorado	CO	214,375	117,118	97,266	45.37
SBC - SNET - CT	CT	132,316	55,978	76,009	57.45
Verizon - Delaware	DE	36,886	15,469	21,417	58.06
Verizon - District of Columbia	DC	68,654	20,188	48,467	70.60
Verizon - Florida	FL	162,228	82,795	79,387	48.94
BellSouth - Florida	FL	473,839	281,977	191,340	40.38
Sprint - Florida	FL	137,022	68,230	68,792	50.21
ALLTEL Georgia Communications	GA	45,175	38,331	5,394	11.94
BellSouth - Georgia	GA	375,300	244,994	130,161	34.68
Verizon - Hawaii	HI	27,421	5,165	22,205	80.98
Verizon - NW - Idaho	ID	12,809	572	10,268	80.16
Qwest - Idaho South	ID	39,932	22,068	17,862	44.73
Qwest - Idaho North	ID	2,818	1,535	1,284	45.56
Verizon - North - Contel Illinois	IL	13,913	7,385	6,525	46.90
Verizon - South - Illinois	IL	1,700	880	819	48.18
Verizon - North - Illinois	IL	53,780	32,034	21,728	40.40
SBC - Ameritech - Illinois Bell	IL	338,029	205,419	131,222	38.82
Verizon - North - Contel/Indiana	IN	20,804	10,540	10,259	49.31
Verizon - Contel South - Indiana	IN	894	582	273	30.54
Verizon - North - Indiana	IN	62,638	29,175	33,451	53.40
SBC - Ameritech - Indiana Bell	IN	162,670	107,865	54,297	33.38
Sprint - United Tel Company of Indiana	IN	23,009	14,402	8,607	37.41
Qwest - Iowa	IA	69,406	35,983	33,423	48.16
SBC - Southwestern Bell - Kansas	KS	128,089	81,540	46,110	36.00
Cincinnati Bell Telephone Company - Kentucky	KY	20,975	18,077	2,898	13.82
BellSouth - Kentucky	KY	139,596	104,454	35,077	25.13
BellSouth - Louisiana	LA	238,070	178,770	59,215	24.87
Verizon - New England - Maine	ME	58,409	38,067	20,344	34.83
Verizon - Maryland	MD	257,535	156,188	101,347	39.35
Verizon - New England - Massachusetts	MA	98,483	25,840	72,672	73.79
Verizon - Contel South - Michigan	MI	4,988	3,907	798	16.00
Verizon - North - Michigan	MI	63,975	45,251	18,716	29.26
SBC - Ameritech - Michigan	MI	309,674	196,670	112,406	36.30
Qwest - Minnesota	MN	87,838	28,743	59,098	67.28
BellSouth - Mississippi	MS	193,108	162,026	31,033	16.07
SBC - Southwestern Bell - Missouri	MO	192,604	115,003	76,624	39.78
Sprint - United Telephone Company of Missouri	MO	25,162	16,509	8,653	34.39
Qwest - Montana	MT	42,077	29,079	12,994	30.88
Aliant Telecommunications - Nebraska	NE	23,423	19,622	3,794	16.20
Qwest - Nebraska	NE	44,255	29,845	14,413	32.57
Sprint - Centel of Nevada	NV	3,713	(12,036)	15,749	424.16
Verizon - Contel Nevada	NV	2,679	634	2,045	76.33
SBC - Nevada Bell	NV	(1,874)	(9,534)	7,474	(398.83)
Verizon - New England - New Hampshire	NH	18,538	50	18,495	99.77
Verizon - New Jersey	NJ	305,549	106,987	198,561	64.98
Sprint - United Telephone Company of New Jersey	NJ	15,666	7,495	8,171	52.16

Table 11.11
Taxes (Federal, State, and Other) - Continued
($000) - 2003

Study Area	State Code	Subject to Separations	Intrastate	Interstate	Percent Interstate
Qwest - New Mexico	NM	52,240	23,227	29,017	55.55 %
Valor - New Mexico 1	NM	2,897	1,143	1,527	52.71
Valor - New Mexico 2	NM	3,004	1,078	1,517	50.50
Citizens - Red Hook	NY	2,136	1,407	729	34.13
Citizens - Upstate	NY	28,128	21,226	6,902	24.54
Citizens - Western Counties	NY	3,310	2,597	713	21.54
Verizon New York Telephone	NY	325,228	259,173	66,079	20.32
Citizens - Frontier of Rochester	NY	28,446	21,187	7,259	25.52
ALLTEL - Carolina	NC	20,043	15,869	4,149	20.70
Sprint - Centel of North Carolina	NC	13,800	7,661	6,140	44.49
Verizon - South - Contel - North Carolina	NC	2,387	86	2,292	96.02
Verizon - South - North Carolina	NC	(2,982)	(8,325)	5,339	(179.04)
BellSouth - North Carolina	NC	176,666	103,350	73,691	41.71
Sprint - Carolina Tel. & Tel. of North Carolina	NC	85,608	47,792	37,816	44.17
Qwest - North Dakota	ND	18,037	10,131	7,907	43.84
ALLTEL - Western Reserve - Ohio	OH	24,126	19,776	4,348	18.02
Cincinnati Bell Telephone Company - Ohio	OH	104,518	75,937	28,363	27.14
Verizon - North - Ohio	OH	57,733	36,678	21,036	36.44
SBC - Ameritech - Ohio Bell	OH	282,561	177,111	104,954	37.14
Sprint - United Telephone Company of Ohio	OH	53,475	36,943	16,531	30.91
SBC - Southwestern Bell - Oklahoma	OK	121,448	73,522	47,649	39.23
Valor - Oklahoma	OK	5,810	2,587	1,728	29.74
Verizon - Northwest - Oregon	OR	27,637	1,764	25,865	93.59
Qwest - Oregon	OR	73,026	25,394	47,375	64.87
Sprint - United Tel. Co. of the Northwest - Oregon	OR	7,109	3,068	4,041	56.84
ALLTEL - Pennsylvania	PA	27,447	22,214	5,234	19.07
Verizon - North - Contel/Pennsylania	PA	5,151	2,461	2,690	52.22
Verizon - North - Contel/Quaker State	PA	3,893	1,631	2,262	58.10
Verizon - North - Pennsylvania	PA	29,536	5,329	24,195	81.92
Verizon - Pennsylvania	PA	217,724	47,710	169,956	78.06
Sprint - United Telephone Co. of Pennsylvania	PA	44,911	29,388	15,523	34.56
Verizon - Puerto Rico Telephone Company - Central	PR	5,304	4,046	1,258	23.72
Verizon - Puerto Rico Telephone Company	PR	36,733	26,578	10,156	27.65
Verizon - New England - Rhode Island	RI	8,996	1,039	7,963	88.52
Verizon - South - Contel - South Carolina	SC	2,176	736	1,408	64.71
Verizon - South Carolina	SC	15,011	8,354	6,656	44.34
BellSouth - South Carolina	SC	163,497	124,901	38,785	23.72
Qwest - South Dakota	SD	15,203	7,455	7,754	51.00
BellSouth - Tennessee	TN	199,037	138,383	61,042	30.67
Sprint - UTC - Southeast - Tennessee	TN	19,096	9,271	9,825	51.45
Sprint - Centel of Texas	TX	26,135	16,942	9,194	35.18
Verizon - SW - Contel Texas	TX	1,353	(70)	1,417	104.73
Verizon - SW Texas	TX	86,893	43,516	43,327	49.86
SBC - Southwestern Bell - Texas	TX	632,218	478,851	151,059	23.89
Sprint - United Telephone Company of Texas	TX	13,048	9,147	3,900	29.89
Valor - Texas	TX	29,771	22,527	7,243	24.33
Qwest - Utah	UT	53,955	19,262	34,701	64.31
Verizon - New England - Vermont	VT	14,878	9,378	5,501	36.97
Sprint - Centel of Virginia	VA	21,352	11,247	10,105	47.33
Verizon - South - Contel - Virginia	VA	26,455	1,188	25,267	95.51
Verizon - Virginia	VA	185,149	70,191	114,929	62.07
Verizon - South - Virginia	VA	(736)	(118)	(640)	86.96
Sprint - UTC - Southeast - Virginia	VA	8,078	4,889	3,190	39.49
CenturyTel - Washington	WA	12,412	7,913	4,498	36.24
Verizon - NW - Contel - Washington	WA	6,909	2,177	4,718	68.29
Verizon - NW - Washington	WA	51,023	5,795	45,154	88.50
Qwest - Washington	WA	110,519	41,125	69,403	62.80
Sprint - United Tel. Co. of the NW - Washington	WA	6,790	2,937	3,853	56.75
Verizon - West Virginia	WV	59,989	35,930	24,051	40.09
Verizon - North - Wisconsin	WI	19,416	10,713	8,695	44.78
SBC - Ameritech - Wisconsin Bell	WI	97,251	47,149	49,810	51.22
Qwest - Wyoming	WY	19,566	7,750	11,815	60.39

Table 11.11
Taxes (Federal, State, and Other) - Continued
($000) - 2002 Revised

Study Area	State Code	Subject to Separations	Intrastate	Interstate	Percent Interstate
Qwest - New Mexico	NM	63,933	36,956	26,977	42.20 %
Citizens - Red Hook	NY	1,635	705	930	56.88
Citizens - Upstate	NY	21,391	14,656	6,735	31.49
Citizens - Western Counties	NY	1,948	1,326	622	31.93
Verizon New York Telephone	NY	415,129	288,309	126,976	30.59
Citizens - Frontier of Rochester	NY	12,058	4,698	7,360	61.04
ALLTEL - Carolina	NC	20,383	16,556	3,800	18.64
Sprint - Central Tel. Co. - NC Div. - NC/VA	NC	19,726	13,853	5,873	29.77
Verizon - South - Contel - North Carolina	NC	10,147	6,399	3,830	37.75
Verizon - South - North Carolina	NC	14,393	5,131	9,260	64.34
BellSouth - North Carolina	NC	191,203	118,534	73,711	38.55
Sprint - Carolina Tel. & Tel. of North Carolina	NC	76,439	46,933	29,506	38.60
Qwest - North Dakota	ND	20,237	12,724	7,514	37.13
ALLTEL - Western Reserve - Ohio	OH	24,666	20,294	4,371	17.72
Cincinnati Bell Telephone Company - Ohio	OH	106,290	77,247	29,043	27.32
Verizon - North - Ohio	OH	69,570	46,961	22,604	32.49
SBC - Ameritech - Ohio Bell	OH	328,633	203,960	124,101	37.76
Sprint - United Telephone Company of Ohio	OH	66,219	47,844	18,375	27.75
SBC - Southwestern Bell - Oklahoma	OK	122,315	76,110	45,784	37.43
Verizon - Northwest - Oregon	OR	42,368	14,850	27,511	64.93
Qwest - Oregon	OR	107,153	55,571	51,596	48.15
Sprint - United Tel. Co. of the Northwest - Oregon	OR	0	0	0	0.00
ALLTEL - Pennsylvania	PA	26,995	22,435	4,560	16.89
Verizon - North - Contel/Pennsylania	PA	6,394	3,043	3,350	52.39
Verizon - North - Contel/Quaker State	PA	5,544	3,674	1,870	33.73
Verizon - North - Pennsylvania	PA	53,348	33,642	19,698	36.92
Verizon - Pennsylvania	PA	380,307	178,299	202,008	53.12
Sprint - United Telephone Co. of Pennsylvania	PA	43,328	30,395	12,933	29.85
Verizon - Puerto Rico Telephone Company - Central	PR	5,397	3,667	1,731	32.07
Verizon - Puerto Rico Telephone Company	PR	97,507	75,605	21,902	22.46
Verizon - New England - Rhode Island	RI	31,223	16,751	14,480	46.38
Verizon - South - Contel - South Carolina	SC	3,071	1,660	1,287	41.91
Verizon - South Carolina	SC	23,965	15,795	8,169	34.09
BellSouth - South Carolina	SC	176,023	138,027	37,915	21.54
Qwest - South Dakota	SD	14,755	7,740	7,015	47.54
BellSouth - Tennessee	TN	213,789	154,382	59,296	27.74
Sprint - UTC - Southeast - Tennessee	TN	20,300	11,254	9,046	44.56
Sprint - Centel of Texas	TX	28,380	20,207	8,173	28.80
Verizon - SW - Contel Texas	TX	4,531	2,706	1,822	40.21
Verizon - SW Texas	TX	128,678	74,330	54,323	42.22
SBC - Southwestern Bell - Texas	TX	790,274	606,344	180,657	22.86
Sprint - United Telephone Company of Texas	TX	12,140	8,705	3,435	28.29
Qwest - Utah	UT	74,161	37,513	36,647	49.42
Verizon - New England - Vermont	VT	17,437	7,948	9,490	54.42
Sprint - Centel of Virginia	VA	22,750	13,879	8,871	38.99
Verizon - South - Contel - Virginia	VA	27,535	(6,756)	34,290	124.53
Verizon - Virginia	VA	241,476	114,426	127,049	52.61
Verizon - South - Virginia	VA	(4,333)	(4,699)	300	(6.92)
Sprint - UTC - Southeast - Virginia	VA	10,763	7,223	3,540	32.89
CenturyTel - Washington	WA	13,737	9,136	4,601	33.49
Verizon - NW - Contel - Washington	WA	7,636	3,705	3,919	51.32
Verizon - NW - Washington	WA	68,109	23,638	44,404	65.20
Sprint - United Tel. Co. of the NW - Washington	WA	135,451	67,716	67,740	50.01
Qwest - Washington	WA	7,510	3,932	3,578	47.64
Verizon - West Virginia	WV	89,230	56,293	32,938	36.91
Verizon - North - Wisconsin	WI	32,294	24,237	8,055	24.94
SBC - Ameritech - Wisconsin Bell	WI	151,100	95,404	55,072	36.45
Qwest - Wyoming	WY	20,929	10,139	10,789	51.55

Table 11.12
Total Plant Investment
($000) - 2003

Study Area	State Code	Subject to Separations	Intrastate	Interstate	Percent Interstate
All Reporting Local Exchange Companies		$381,177,554	$274,006,685	$107,170,876	28.12 %
Bell Operating Companies		353,880,646	253,407,093	100,473,557	28.39
Other Reporting Local Exchange Companies		27,296,908	20,599,592	6,697,319	24.54
BellSouth - Alabama	AL	5,195,304	3,849,569	1,345,734	25.90
Verizon - California - Contel - Arizona	AZ	25,499	15,082	10,417	40.85
Qwest - Arizona	AZ	6,516,859	4,741,883	1,774,977	27.24
SBC - Southwestern Bell - Arkansas	AR	2,454,749	1,773,474	681,276	27.75
Verizon - Contel - California	CA	1,096,522	846,724	249,798	22.78
Verizon - NW - West Coast California	CA	41,259	28,913	12,346	29.92
Verizon - GTE - California	CA	9,678,281	7,419,966	2,258,315	23.33
SBC - Pacific Bell - California	CA	33,224,997	24,511,461	8,713,538	26.23
Sure/West/Roseville Tel - California	CA	405,318	294,032	111,288	27.46
Qwest - Colorado	CO	7,954,381	5,773,097	2,181,285	27.42
SBC - SNET - CT	CT	5,067,781	3,546,373	1,521,409	30.02
Verizon - Delaware	DE	1,151,352	786,598	364,754	31.68
Verizon - District of Columbia	DC	2,149,024	1,275,145	873,879	40.66
Verizon - Florida	FL	5,277,947	3,872,769	1,405,177	26.62
BellSouth - Florida	FL	14,033,830	10,170,631	3,863,199	27.53
Sprint - Florida	FL	4,860,182	3,677,640	1,182,542	24.33
ALLTEL Georgia Communications	GA	931,214	677,821	253,393	27.21
BellSouth - Georgia	GA	11,901,180	8,480,911	3,420,269	28.74
Verizon - Hawaii	HI	1,885,084	1,426,982	458,102	24.30
Verizon - NW - Idaho	ID	418,576	303,150	115,425	27.58
Qwest - Idaho South	ID	1,178,042	793,351	384,690	32.66
Qwest - Idaho North	ID	76,740	52,050	24,689	32.17
Verizon - North - Contel Illinois	IL	283,390	219,409	63,981	22.58
Verizon - South - Illinois	IL	94,038	69,855	24,183	25.72
Verizon - North - Illinois	IL	1,518,047	1,165,857	352,191	23.20
SBC - Ameritech - Illinois Bell	IL	12,659,578	9,684,377	2,975,202	23.50
Verizon - North - Contel/Indiana	IN	422,950	320,052	102,898	24.33
Verizon - North - Indiana	IN	1,915,102	1,450,686	464,416	24.25
SBC - Ameritech - Indiana Bell	IN	4,215,920	3,125,133	1,090,787	25.87
Sprint - United Tel Company of Indiana	IN	602,069	464,986	137,083	22.77
Iowa Telecom - Iowa	IA	241,825	186,848	54,977	22.73
Iowa Telecom - Iowa North	IA	349,037	266,328	82,709	23.70
Iowa Telecom - Iowa System	IA	188,847	144,000	44,847	23.75
Qwest - Iowa	IA	2,328,515	1,600,596	727,920	31.26
SBC - Southwestern Bell - Kansas	KS	2,904,219	2,020,969	883,250	30.41
Cincinnati Bell Telephone Company - Kentucky	KY	399,493	303,920	95,574	23.92
BellSouth - Kentucky	KY	3,064,254	2,243,559	820,695	26.78
BellSouth - Louisiana	LA	5,384,002	4,048,533	1,335,469	24.80
Verizon - New England - Maine	ME	1,819,062	1,293,389	525,673	28.90
Verizon - Maryland	MD	7,784,062	5,284,420	2,499,641	32.11
Verizon - New England - Massachusetts	MA	10,812,606	7,000,397	3,812,209	35.26
Verizon - North - Michigan	MI	1,649,968	1,269,905	380,063	23.03
SBC - Ameritech - Michigan	MI	10,807,709	8,357,089	2,450,620	22.67
Qwest - Minnesota	MN	4,989,241	3,553,588	1,435,650	28.77
BellSouth - Mississippi	MS	3,626,793	2,694,976	931,817	25.69
SBC - Southwestern Bell - Missouri	MO	6,073,162	4,208,287	1,864,873	30.71
Sprint - United Telephone Company of Missouri	MO	656,576	500,776	155,801	23.73
Qwest - Montana	MT	914,948	618,389	296,560	32.41
Aliant Telecommunications - Nebraska	NE	617,203	453,146	164,058	26.58
Qwest - Nebraska	NE	1,601,788	1,063,943	537,845	33.58
Sprint - Centel of Nevada	NV	1,637,535	1,267,688	369,848	22.59
Verizon - Contel Nevada	NV	111,378	70,343	41,035	36.84
SBC - Nevada Bell	NV	781,620	549,151	232,469	29.74
Verizon - New England - New Hampshire	NH	2,088,393	1,379,761	708,632	33.93
Verizon - New Jersey	NJ	12,597,302	8,527,791	4,069,511	32.30
Sprint - United Telephone Company of New Jersey	NJ	429,396	330,533	98,862	23.02

Table 11.12
Total Plant Investment
($000) - 2002 Revised

Study Area	State Code	Subject to Separations	Intrastate	Interstate	Percent Interstate
All Reporting Local Exchange Companies		$374,943,139	$270,325,714	$104,617,431	27.90 %
Bell Operating Companies		351,100,961	252,220,841	98,880,117	28.16
Other Reporting Local Exchange Companies		23,842,178	18,104,873	5,737,314	24.06
BellSouth - Alabama	AL	5,195,271	3,857,046	1,338,225	25.76
Verizon - California - Contel - Arizona	AZ	24,950	14,662	10,288	41.23
Qwest - Arizona	AZ	6,397,304	4,655,647	1,741,656	27.22
SBC - Southwestern Bell - Arkansas	AR	2,420,275	1,750,312	669,963	27.68
Verizon - Contel - California	CA	1,081,074	839,119	241,955	22.38
Verizon - NW - West Coast California	CA	41,483	29,016	12,467	30.05
Verizon - GTE - California	CA	9,727,736	7,521,464	2,206,272	22.68
SBC - Pacific Bell - California	CA	33,967,036	25,118,521	8,848,515	26.05
Sure/West/Roseville Tel - California	CA	386,557	282,987	103,572	26.79
Qwest - Colorado	CO	7,986,776	5,799,828	2,186,948	27.38
SBC - SNET - CT	CT	5,114,517	3,587,495	1,527,023	29.86
Verizon - Delaware	DE	1,121,382	767,698	353,684	31.54
Verizon - District of Columbia	DC	2,132,124	1,270,321	861,803	40.42
Verizon - Florida	FL	5,264,929	3,879,099	1,385,830	26.32
BellSouth - Florida	FL	13,973,467	10,152,428	3,821,039	27.34
Sprint - Florida	FL	4,651,516	3,518,053	1,133,463	24.37
ALLTEL Georgia Communications	GA	899,649	662,938	236,712	26.31
BellSouth - Georgia	GA	11,655,298	8,327,653	3,327,645	28.55
Verizon - Hawaii	HI	1,909,179	1,459,645	449,534	23.55
Verizon - NW - Idaho	ID	417,373	303,192	114,181	27.36
Qwest - Idaho South	ID	1,171,260	786,553	384,704	32.85
Qwest - Idaho North	ID	76,145	51,541	24,603	32.31
Verizon - North - Contel Illinois	IL	282,946	219,667	63,279	22.36
Verizon - South - Illinois	IL	94,666	70,282	24,384	25.76
Verizon - North - Illinois	IL	1,533,160	1,183,845	349,315	22.78
SBC - Ameritech - Illinois Bell	IL	12,151,814	9,307,776	2,844,038	23.40
Verizon - North - Contel/Indiana	IN	418,001	317,004	100,997	24.16
Verizon - Contel South - Indiana	IN	25,861	18,758	7,102	27.46
Verizon - North - Indiana	IN	1,958,007	1,494,232	463,775	23.69
SBC - Ameritech - Indiana Bell	IN	4,136,891	3,075,349	1,061,542	25.66
Sprint - United Tel Company of Indiana	IN	580,485	447,950	132,535	22.83
Qwest - Iowa	IA	2,319,596	1,595,335	724,261	31.22
SBC - Southwestern Bell - Kansas	KS	2,889,443	2,011,872	877,571	30.37
Cincinnati Bell Telephone Company - Kentucky	KY	388,198	295,691	92,508	23.83
BellSouth - Kentucky	KY	3,039,323	2,227,464	811,860	26.71
BellSouth - Louisiana	LA	5,380,578	4,052,694	1,327,884	24.68
Verizon - New England - Maine	ME	1,776,225	1,268,023	508,202	28.61
Verizon - Maryland	MD	7,637,135	5,210,096	2,427,038	31.78
Verizon - New England - Massachusetts	MA	10,699,762	6,979,185	3,720,577	34.77
Verizon - Contel South - Michigan	MI	130,657	100,855	29,802	22.81
Verizon - North - Michigan	MI	1,653,872	1,278,300	375,572	22.71
SBC - Ameritech - Michigan	MI	10,615,151	8,221,497	2,393,654	22.55
Qwest - Minnesota	MN	4,975,853	3,543,799	1,432,052	28.78
BellSouth - Mississippi	MS	3,600,971	2,680,875	920,096	25.55
SBC - Southwestern Bell - Missouri	MO	6,039,796	4,189,473	1,850,323	30.64
Sprint - United Telephone Company of Missouri	MO	635,168	484,270	150,898	23.76
Qwest - Montana	MT	907,438	612,946	294,491	32.45
Aliant Telecommunications - Nebraska	NE	609,571	449,003	160,569	26.34
Qwest - Nebraska	NE	1,597,559	1,064,192	533,368	33.39
Sprint - Centel of Nevada	NV	1,553,202	1,202,085	351,117	22.61
Verizon - Contel Nevada	NV	108,915	68,554	40,361	37.06
SBC - Nevada Bell	NV	763,940	536,829	227,111	29.73
Verizon - New England - New Hampshire	NH	2,040,503	1,355,699	684,804	33.56
Verizon - New Jersey	NJ	12,504,189	8,485,362	4,018,828	32.14
Sprint - United Telephone Company of New Jersey	NJ	408,980	314,536	94,443	23.09

Table 11.12
Total Plant Investment - Continued
($000) - 2003

Study Area	State Code	Subject to Separations	Intrastate	Interstate	Percent Interstate
Qwest - New Mexico	NM	2,186,615	1,556,284	630,331	28.83 %
Valor - New Mexico 1	NM	123,756	77,026	46,728	37.76
Valor - New Mexico 2	NM	152,412	102,690	49,721	32.62
Citizens - Red Hook	NY	53,174	35,253	17,921	33.70
Citizens - Upstate	NY	694,352	531,576	162,776	23.44
Citizens - Western Counties	NY	66,041	48,271	17,770	26.91
Verizon New York Telephone	NY	27,685,764	18,501,889	9,183,875	33.17
Citizens - Frontier of Rochester	NY	1,270,887	981,971	288,916	22.73
ALLTEL - Carolina	NC	494,265	344,971	149,294	30.21
Sprint - Centel of North Carolina	NC	562,099	439,682	122,417	21.78
Verizon - South - Contel - North Carolina	NC	376,630	283,698	92,932	24.67
Verizon - South - North Carolina	NC	722,185	535,453	186,732	25.86
BellSouth - North Carolina	NC	6,259,478	4,508,188	1,751,291	27.98
Sprint - Carolina Tel. & Tel. of North Carolina	NC	2,580,455	1,940,932	639,523	24.78
Qwest - North Dakota	ND	532,475	351,966	180,509	33.90
ALLTEL - Western Reserve - Ohio	OH	449,173	318,406	130,767	29.11
Cincinnati Bell Telephone Company - Ohio	OH	1,629,470	1,271,127	358,345	21.99
Verizon - North - Ohio	OH	2,047,256	1,570,348	476,908	23.29
SBC - Ameritech - Ohio Bell	OH	8,011,870	5,926,551	2,085,320	26.03
Sprint - United Telephone Company of Ohio	OH	1,494,811	1,135,368	359,444	24.05
SBC - Southwestern Bell - Oklahoma	OK	3,547,435	2,546,265	1,001,172	28.22
Valor - Oklahoma	OK	343,014	234,704	108,307	31.58
Verizon - Northwest - Oregon	OR	1,146,536	833,872	312,664	27.27
Qwest - Oregon	OR	3,236,436	2,291,267	945,170	29.20
Sprint - United Tel. Co. of the Northwest - Oregon	OR	194,127	146,829	47,298	24.36
ALLTEL - Pennsylvania	PA	520,558	381,384	139,173	26.74
Verizon - North - Contel/Pennsylania	PA	120,374	94,270	26,104	21.69
Verizon - North - Contel/Quaker State	PA	106,722	81,231	25,491	23.89
Verizon - North - Pennsylvania	PA	1,215,767	937,947	277,820	22.85
Verizon - Pennsylvania	PA	12,795,892	8,952,983	3,842,909	30.03
Sprint - United Telephone Co. of Pennsylvania	PA	862,340	667,002	195,338	22.65
Verizon - Puerto Rico Telephone Company - Central	PR	431,335	329,040	102,295	23.72
Verizon - Puerto Rico Telephone Company	PR	3,064,157	2,217,011	847,146	27.65
Verizon - New England - Rhode Island	RI	1,214,477	854,041	360,436	29.68
Verizon - South - Contel - South Carolina	SC	63,792	46,027	17,765	27.85
Verizon - South Carolina	SC	458,746	343,476	115,270	25.13
BellSouth - South Carolina	SC	3,760,293	2,756,161	1,004,132	26.70
Qwest - South Dakota	SD	715,843	482,557	233,288	32.59
BellSouth - Tennessee	TN	5,990,082	4,375,886	1,614,196	26.95
Sprint - UTC - Southeast - Tennessee	TN	529,335	413,968	115,367	21.79
Sprint - Centel of Texas	TX	591,218	459,985	131,233	22.20
Verizon - SW - Contel Texas	TX	344,043	264,783	79,261	23.04
Verizon - SW Texas	TX	4,452,817	3,312,036	1,140,780	25.62
SBC - Southwestern Bell - Texas	TX	23,861,877	16,559,630	7,302,249	30.60
Sprint - United Telephone Company of Texas	TX	510,622	388,558	122,063	23.90
Valor - Texas	TX	1,066,593	761,099	305,496	28.64
Qwest - Utah	UT	2,870,570	2,000,783	869,788	30.30
Verizon - New England - Vermont	VT	1,038,762	718,910	319,852	30.79
Sprint - Centel of Virginia	VA	743,457	575,739	167,718	22.56
Verizon - South - Contel - Virginia	VA	1,336,670	1,000,931	335,739	25.12
Verizon - Virginia	VA	8,032,266	5,610,570	2,421,696	30.15
Verizon - South - Virginia	VA	99,476	73,214	26,262	26.40
Sprint - UTC - Southeast - Virginia	VA	268,788	202,067	66,722	24.82
CenturyTel - Washington	WA	543,159	395,955	147,204	27.10
Verizon - NW - Contel - Washington	WA	261,049	197,834	63,215	24.22
Verizon - NW - Washington	WA	2,202,698	1,661,402	541,296	24.57
Qwest - Washington	WA	5,967,115	4,337,965	1,629,147	27.30
Sprint - United Tel. Co. of the NW - Washington	WA	234,107	177,311	56,796	24.26
Verizon - West Virginia	WV	2,249,311	1,618,905	630,406	28.03
Verizon - North - Wisconsin	WI	987,517	754,011	233,506	23.65
SBC - Ameritech - Wisconsin Bell	WI	3,886,447	2,861,958	1,024,489	26.36
Qwest - Wyoming	WY	824,414	569,166	255,246	30.96

Table 11.12
Total Plant Investment - Continued
($000) - 2002 Revised

Study Area	State Code	Subject to Separations	Intrastate	Interstate	Percent Interstate
Qwest - New Mexico	NM	2,169,760	1,544,005	625,755	28.84 %
Citizens - Red Hook	NY	42,555	27,948	14,607	34.32
Citizens - Upstate	NY	680,781	522,098	158,683	23.31
Citizens - Western Counties	NY	68,585	49,926	18,659	27.21
Verizon New York Telephone	NY	26,966,442	18,140,383	8,826,058	32.73
Citizens - Frontier of Rochester	NY	1,130,551	874,671	255,880	22.63
ALLTEL - Carolina	NC	467,812	334,626	133,186	28.47
Sprint - Central Tel. Co. - NC Div. - NC/VA	NC	537,326	420,162	117,164	21.81
Verizon - South - Contel - North Carolina	NC	365,578	276,168	89,410	24.46
Verizon - South - North Carolina	NC	737,165	550,877	186,288	25.27
BellSouth - North Carolina	NC	6,261,534	4,522,339	1,739,196	27.78
Sprint - Carolina Tel. & Tel. of North Carolina	NC	2,474,973	1,861,023	613,950	24.81
Qwest - North Dakota	ND	527,669	349,306	178,362	33.80
ALLTEL - Western Reserve - Ohio	OH	439,345	315,127	124,217	28.27
Cincinnati Bell Telephone Company - Ohio	OH	1,607,229	1,254,568	352,663	21.94
Verizon - North - Ohio	OH	2,042,166	1,574,296	467,870	22.91
SBC - Ameritech - Ohio Bell	OH	7,875,569	5,829,462	2,046,107	25.98
Sprint - United Telephone Company of Ohio	OH	1,454,567	1,103,979	350,588	24.10
SBC - Southwestern Bell - Oklahoma	OK	3,486,454	2,502,815	983,639	28.21
Verizon - Northwest - Oregon	OR	1,149,809	841,137	308,671	26.85
Qwest - Oregon	OR	3,163,848	2,238,753	925,095	29.24
Sprint - United Tel. Co. of the Northwest - Oregon	OR	184,767	139,581	45,187	24.46
ALLTEL - Pennsylvania	PA	513,970	382,001	131,969	25.68
Verizon - North - Contel/Pennsylania	PA	118,596	92,903	25,694	21.67
Verizon - North - Contel/Quaker State	PA	105,090	79,993	25,097	23.88
Verizon - North - Pennsylvania	PA	1,226,473	951,596	274,877	22.41
Verizon - Pennsylvania	PA	12,656,633	8,901,596	3,755,037	29.67
Sprint - United Telephone Co. of Pennsylvania	PA	827,807	639,597	188,211	22.74
Verizon - Puerto Rico Telephone Company - Central	PR	414,705	316,846	97,859	23.60
Verizon - Puerto Rico Telephone Company	PR	3,018,576	2,214,523	804,053	26.64
Verizon - New England - Rhode Island	RI	1,220,037	862,894	357,143	29.27
Verizon - South - Contel - South Carolina	SC	61,803	44,578	17,225	27.87
Verizon - South Carolina	SC	465,968	350,843	115,125	24.71
BellSouth - South Carolina	SC	3,726,395	2,735,429	990,967	26.59
Qwest - South Dakota	SD	718,790	483,583	235,209	32.72
BellSouth - Tennessee	TN	6,005,447	4,394,948	1,610,498	26.82
Sprint - UTC - Southeast - Tennessee	TN	513,226	401,457	111,770	21.78
Sprint - Centel of Texas	TX	555,496	432,079	123,417	22.22
Verizon - SW - Contel Texas	TX	336,155	259,254	76,900	22.88
Verizon - SW Texas	TX	4,394,519	3,282,420	1,112,099	25.31
SBC - Southwestern Bell - Texas	TX	23,359,344	16,238,651	7,120,693	30.48
Sprint - United Telephone Company of Texas	TX	490,413	373,008	117,406	23.94
Qwest - Utah	UT	2,864,063	1,995,808	868,256	30.32
Verizon - New England - Vermont	VT	1,012,762	703,463	309,299	30.54
Sprint - Centel of Virginia	VA	716,724	554,716	162,007	22.60
Verizon - South - Contel - Virginia	VA	1,314,617	987,660	326,957	24.87
Verizon - Virginia	VA	7,995,891	5,584,239	2,411,652	30.16
Verizon - South - Virginia	VA	99,072	72,985	26,088	26.33
Sprint - UTC - Southeast - Virginia	VA	257,934	193,897	64,038	24.83
CenturyTel - Washington	WA	542,716	398,824	143,892	26.51
Verizon - NW - Contel - Washington	WA	253,301	192,913	60,389	23.84
Verizon - NW - Washington	WA	2,207,588	1,675,486	532,103	24.10
Sprint - United Tel. Co. of the NW - Washington	WA	5,986,400	4,355,092	1,631,307	27.25
Qwest - Washington	WA	222,075	168,072	54,003	24.32
Verizon - West Virginia	WV	2,209,867	1,597,720	612,147	27.70
Verizon - North - Wisconsin	WI	989,684	759,245	230,440	23.28
SBC - Ameritech - Wisconsin Bell	WI	3,806,162	2,804,404	1,001,759	26.32
Qwest - Wyoming	WY	827,198	571,025	256,171	30.97

Table 11.13
Total Other Investment
($000) - 2003

Study Area	State Code	Subject to Separations	Intrastate	Interstate	Percent Interstate
All Reporting Local Exchange Companies		($7,149,965)	($8,011,798)	$4,526,809	(63.31) %
Bell Operating Companies		(7,459,112)	(8,208,853)	4,323,624	(0.58)
Other Reporting Local Exchange Companies		309,147	197,055	203,185	0.66
BellSouth - Alabama	AL	(116,571)	(147,280)	81,867	(0.70)
Verizon - California - Contel - Arizona	AZ	88	60	329	3.74
Qwest - Arizona	AZ	(292,775)	(309,960)	32,905	(0.11)
SBC - Southwestern Bell - Arkansas	AR	(37,120)	(40,087)	(2,081)	0.06
Verizon - Contel - California	CA	21,175	18,667	5,448	0.26
Verizon - NW - West Coast California	CA	1,580	1,134	651	0.41
Verizon - GTE - California	CA	178,654	164,857	367,220	2.06
SBC - Pacific Bell - California	CA	(1,125,922)	(1,221,030)	282,448	(0.25)
Sure/West/Roseville Tel - California	CA	8,160	6,175	3,642	0.45
Qwest - Colorado	CO	344,739	304,923	60,637	0.18
SBC - SNET - CT	CT	35,654	28,736	92,322	2.59
Verizon - Delaware	DE	7,111	3,499	16,136	2.27
Verizon - District of Columbia	DC	(147,146)	(151,695)	33,911	(0.23)
Verizon - Florida	FL	28,958	22,143	100,451	3.47
BellSouth - Florida	FL	(28,432)	(42,576)	177,907	(6.26)
Sprint - Florida	FL	88,642	67,074	34,834	0.39
ALLTEL Georgia Communications	GA	14,439	10,529	5,449	0.38
BellSouth - Georgia	GA	(325,433)	(346,861)	139,263	(0.43)
Verizon - Hawaii	HI	5,792	4,242	102,273	17.66
Verizon - NW - Idaho	ID	3,527	2,915	7,136	2.02
Qwest - Idaho South	ID	(40,166)	(42,110)	6,165	(0.15)
Qwest - Idaho North	ID	2,404	2,274	442	0.18
Verizon - North - Contel Illinois	IL	1,714	1,307	10,138	5.91
Verizon - South - Illinois	IL	20,874	15,506	2,216	0.11
Verizon - North - Illinois	IL	6,826	4,899	79,265	11.61
SBC - Ameritech - Illinois Bell	IL	(474,917)	(487,519)	209,480	(0.44)
Verizon - North - Contel/Indiana	IN	3,167	2,374	8,658	2.73
Verizon - North - Indiana	IN	9,958	6,954	68,373	6.87
SBC - Ameritech - Indiana Bell	IN	(613,433)	(620,824)	64,963	(0.11)
Sprint - United Tel Company of Indiana	IN	7,134	5,623	8,290	1.16
Iowa Telecom - Iowa	IA	8,378	6,467	866	0.10
Iowa Telecom - Iowa North	IA	12,140	9,252	1,244	0.10
Iowa Telecom - Iowa System	IA	6,572	5,006	806	0.12
Qwest - Iowa	IA	(40,619)	(45,341)	8,332	(0.21)
SBC - Southwestern Bell - Kansas	KS	35,736	32,248	(6,104)	(0.17)
Cincinnati Bell Telephone Company - Kentucky	KY	2,189	1,639	503	0.23
BellSouth - Kentucky	KY	(79,791)	(82,069)	33,901	(0.42)
BellSouth - Louisiana	LA	143,739	140,040	63,541	0.44
Verizon - New England - Maine	ME	(14,225)	(17,858)	3,496	(0.25)
Verizon - Maryland	MD	(499,858)	(519,675)	122,756	(0.25)
Verizon - New England - Massachusetts	MA	(94,882)	(124,604)	52,005	(0.55)
Verizon - North - Michigan	MI	4,685	2,987	79,284	16.92
SBC - Ameritech - Michigan	MI	(1,346,572)	(1,358,285)	170,283	(0.13)
Qwest - Minnesota	MN	(206,572)	(214,298)	28,448	(0.14)
BellSouth - Mississippi	MS	(10,875)	(15,259)	46,542	(4.28)
SBC - Southwestern Bell - Missouri	MO	(186,086)	(193,064)	(6,827)	0.04
Sprint - United Telephone Company of Missouri	MO	(33,418)	(34,882)	9,747	(0.29)
Qwest - Montana	MT	43,021	41,721	3,865	0.09
Aliant Telecommunications - Nebraska	NE	8,443	6,196	3,322	0.39
Qwest - Nebraska	NE	(17,540)	(19,896)	8,426	(0.48)
Sprint - Centel of Nevada	NV	36,182	28,010	11,603	0.32
Verizon - Contel Nevada	NV	1,322	863	1,784	1.35
SBC - Nevada Bell	NV	16,496	14,105	10,714	0.65
Verizon - New England - New Hampshire	NH	(8,495)	(11,877)	1,944	(0.23)
Verizon - New Jersey	NJ	(1,803,933)	(1,829,095)	254,345	(0.14)
Sprint - United Telephone Company of New Jersey	NJ	12,166	9,365	6,559	0.54

Table 11.13
Total Other Investment
($000) - 2002 Revised

Study Area	State Code	Subject to Separations	Intrastate	Interstate	Percent Interstate
All Reporting Local Exchange Companies		($5,697,513)	($6,951,077)	$4,528,457	(79.48) %
Bell Operating Companies		(6,140,019)	(7,274,000)	4,356,570	(0.71)
Other Reporting Local Exchange Companies		442,506	322,923	171,887	0.39
BellSouth - Alabama	AL	(154,119)	(181,664)	72,218	(0.47)
Verizon - California - Contel - Arizona	AZ	159	102	366	2.30
Qwest - Arizona	AZ	(117,709)	(149,007)	45,853	(0.39)
SBC - Southwestern Bell - Arkansas	AR	5,861	(613)	1,461	0.25
Verizon - Contel - California	CA	17,675	15,478	8,184	0.46
Verizon - NW - West Coast California	CA	1,284	908	582	0.45
Verizon - GTE - California	CA	328,537	312,280	336,453	1.02
SBC - Pacific Bell - California	CA	(696,441)	(857,172)	348,273	(0.50)
Sure/West/Roseville Tel - California	CA	14,592	10,947	5,053	0.35
Qwest - Colorado	CO	266,164	218,335	66,523	0.25
SBC - SNET - CT	CT	56,369	43,081	94,866	1.68
Verizon - Delaware	DE	(718)	(3,621)	12,568	(17.50)
Verizon - District of Columbia	DC	(164,424)	(172,608)	32,815	(0.20)
Verizon - Florida	FL	35,511	26,221	101,400	2.86
BellSouth - Florida	FL	(101,024)	(117,445)	165,391	(1.64)
Sprint - Florida	FL	74,593	56,416	23,301	0.31
ALLTEL Georgia Communications	GA	19,526	14,388	6,596	0.34
BellSouth - Georgia	GA	(296,357)	(338,969)	167,195	(0.56)
Verizon - Hawaii	HI	9,662	7,343	94,820	9.81
Verizon - NW - Idaho	ID	2,305	1,691	9,059	3.93
Qwest - Idaho South	ID	(33,087)	(36,967)	7,917	(0.24)
Qwest - Idaho North	ID	3,827	3,388	687	0.18
Verizon - North - Contel Illinois	IL	1,223	934	9,316	7.62
Verizon - South - Illinois	IL	26,589	19,740	1,937	0.07
Verizon - North - Illinois	IL	7,033	5,371	72,873	10.36
SBC - Ameritech - Illinois Bell	IL	(369,975)	(388,516)	218,785	(0.59)
Verizon - North - Contel/Indiana	IN	2,261	1,698	8,105	3.58
Verizon - Contel South - Indiana	IN	2,828	2,051	399	0.14
Verizon - North - Indiana	IN	11,305	8,566	63,150	5.59
SBC - Ameritech - Indiana Bell	IN	(544,083)	(556,162)	63,885	(0.12)
Sprint - United Tel Company of Indiana	IN	11,005	8,596	6,477	0.59
Qwest - Iowa	IA	(29,288)	(36,337)	11,905	(0.41)
SBC - Southwestern Bell - Kansas	KS	46,387	39,723	(4,088)	(0.09)
Cincinnati Bell Telephone Company - Kentucky	KY	2,900	2,176	768	0.26
BellSouth - Kentucky	KY	(99,923)	(102,905)	30,852	(0.31)
BellSouth - Louisiana	LA	127,918	123,560	50,835	0.40
Verizon - New England - Maine	ME	(8,081)	(21,336)	19,200	(2.38)
Verizon - Maryland	MD	(395,681)	(417,182)	104,399	(0.26)
Verizon - New England - Massachusetts	MA	(48,910)	(67,841)	19,838	(0.41)
Verizon - Contel South - Michigan	MI	22,509	17,374	2,778	0.12
Verizon - North - Michigan	MI	8,994	6,858	72,017	8.01
SBC - Ameritech - Michigan	MI	(1,297,296)	(1,315,573)	176,182	(0.14)
Qwest - Minnesota	MN	(144,446)	(161,264)	35,850	(0.25)
BellSouth - Mississippi	MS	(35,174)	(41,044)	37,687	(1.07)
SBC - Southwestern Bell - Missouri	MO	(98,703)	(111,641)	(2,674)	0.03
Sprint - United Telephone Company of Missouri	MO	(26,665)	(28,637)	6,203	(0.23)
Qwest - Montana	MT	39,915	37,854	3,973	0.10
Aliant Telecommunications - Nebraska	NE	11,693	8,615	4,160	0.36
Qwest - Nebraska	NE	(12,594)	(16,656)	9,599	(0.76)
Sprint - Centel of Nevada	NV	26,802	20,749	8,373	31.24
Verizon - Contel Nevada	NV	1,931	1,242	1,959	101.45
SBC - Nevada Bell	NV	26,846	21,715	16,403	61.10
Verizon - New England - New Hampshire	NH	26,037	11,704	17,652	67.80
Verizon - New Jersey	NJ	(1,572,715)	(1,610,135)	218,400	(13.89)
Sprint - United Telephone Company of New Jersey	NJ	7,818	6,013	4,297	54.96

Table 11.13
Total Other Investment - Continued
($000) - 2003

Study Area	State Code	Subject to Separations	Intrastate	Interstate	Percent Interstate
Qwest - New Mexico	NM	69,522	65,753	11,869	17.07 %
Valor - New Mexico 1	NM	2,173	1,513	916	42.15
Valor - New Mexico 2	NM	1,454	871	840	57.77
Citizens - Red Hook	NY	1,358	904	454	33.43
Citizens - Upstate	NY	18,289	13,984	4,305	23.54
Citizens - Western Counties	NY	1,433	1,047	386	26.94
Verizon New York Telephone	NY	922,437	838,484	119,982	13.01
Citizens - Frontier of Rochester	NY	47,384	36,587	10,797	22.79
ALLTEL - Carolina	NC	11,483	8,045	4,419	38.48
Sprint - Centel of North Carolina	NC	8,318	6,507	205	2.46
Verizon - South - Contel - North Carolina	NC	1,732	1,304	2,825	163.11
Verizon - South - North Carolina	NC	1,359	910	15,652	1,151.73
BellSouth - North Carolina	NC	(26,942)	(30,928)	74,278	(275.70)
Sprint - Carolina Tel. & Tel. of North Carolina	NC	32,887	24,736	22,987	69.90
Qwest - North Dakota	ND	(21,714)	(22,432)	4,272	(19.67)
ALLTEL - Western Reserve - Ohio	OH	8,385	5,954	3,212	38.31
Cincinnati Bell Telephone Company - Ohio	OH	(2,247)	(6,176)	3,759	(167.29)
Verizon - North - Ohio	OH	9,693	7,649	83,983	866.43
SBC - Ameritech - Ohio Bell	OH	38,459	28,512	145,153	377.42
Sprint - United Telephone Company of Ohio	OH	25,437	21,132	24,960	98.12
SBC - Southwestern Bell - Oklahoma	OK	23,845	17,169	(1,524)	(6.39)
Valor - Oklahoma	OK	2,814	1,470	1,921	68.27
Verizon - Northwest - Oregon	OR	4,087	3,171	19,348	473.40
Qwest - Oregon	OR	89,763	83,806	25,918	28.87
Sprint - United Tel. Co. of the Northwest - Oregon	OR	2,451	1,854	2,411	98.37
ALLTEL - Pennsylvania	PA	9,221	6,752	3,341	36.23
Verizon - North - Contel/Pennsylania	PA	465	352	6,671	1,434.62
Verizon - North - Contel/Quaker State	PA	828	625	1,301	157.13
Verizon - North - Pennsylvania	PA	16,926	15,185	55,109	325.59
Verizon - Pennsylvania	PA	(514,209)	(549,112)	244,199	(47.49)
Sprint - United Telephone Co. of Pennsylvania	PA	14,307	11,066	9,409	65.77
Verizon - Puerto Rico Telephone Company - Central	PR	8,808	6,697	2,767	31.41
Verizon - Puerto Rico Telephone Company	PR	55,124	40,035	19,675	35.69
Verizon - New England - Rhode Island	RI	(114,722)	(116,716)	2,323	(2.02)
Verizon - South - Contel - South Carolina	SC	303	220	335	110.56
Verizon - South Carolina	SC	1,402	1,066	6,536	466.19
BellSouth - South Carolina	SC	(77,193)	(79,728)	37,733	(48.88)
Qwest - South Dakota	SD	(47,939)	(48,825)	2,945	(6.14)
BellSouth - Tennessee	TN	(254,283)	(258,746)	64,183	(25.24)
Sprint - UTC - Southeast - Tennessee	TN	10,760	8,418	5,313	49.38
Sprint - Centel of Texas	TX	9,939	7,733	3,054	30.73
Verizon - SW - Contel Texas	TX	2,335	1,765	6,013	257.52
Verizon - SW Texas	TX	35,136	26,239	104,753	298.14
SBC - Southwestern Bell - Texas	TX	(414,582)	(496,475)	80,617	(19.45)
Sprint - United Telephone Company of Texas	TX	4,419	3,363	6,240	141.21
Valor - Texas	TX	(92,200)	(94,468)	3,667	(3.98)
Qwest - Utah	UT	27,945	24,037	13,973	50.00
Verizon - New England - Vermont	VT	(95,395)	(97,855)	1,930	(2.02)
Sprint - Centel of Virginia	VA	11,224	8,692	(2,845)	(25.35)
Verizon - South - Contel - Virginia	VA	3,752	2,812	15,362	409.43
Verizon - Virginia	VA	(395,318)	(410,279)	105,340	(26.65)
Verizon - South - Virginia	VA	1,195	1,172	1,258	105.27
Sprint - UTC - Southeast - Virginia	VA	4,612	3,469	2,755	59.74
CenturyTel - Washington	WA	1,768	1,291	1,210	68.44
Verizon - NW - Contel - Washington	WA	5,999	4,541	3,082	51.38
Verizon - NW - Washington	WA	15,701	13,531	36,840	234.63
Qwest - Washington	WA	432,287	422,872	38,809	8.98
Sprint - United Tel. Co. of the NW - Washington	WA	2,451	1,857	2,604	106.24
Verizon - West Virginia	WV	(91,358)	(94,757)	28,069	(30.72)
Verizon - North - Wisconsin	WI	4,072	3,057	40,671	998.80
SBC - Ameritech - Wisconsin Bell	WI	(559,391)	(563,105)	71,222	(12.73)
Qwest - Wyoming	WY	(25,098)	(26,050)	4,894	(19.50)

Table 11.13
Total Other Investment - Continued
($000) - 2002 Revised

Study Area	State Code	Subject to Separations	Intrastate	Interstate	Percent Interstate
Qwest - New Mexico	NM	61,845	54,851	13,022	21.06 %
Citizens - Red Hook	NY	1,336	879	457	34.21
Citizens - Upstate	NY	24,239	18,509	5,730	23.64
Citizens - Western Counties	NY	1,777	1,294	483	27.18
Verizon New York Telephone	NY	643,061	487,197	183,270	28.50
Citizens - Frontier of Rochester	NY	136,133	106,048	30,085	22.10
ALLTEL - Carolina	NC	21,622	15,513	7,010	32.42
Sprint - Central Tel. Co. - NC Div. - NC/VA	NC	7,336	5,736	2,488	33.91
Verizon - South - Contel - North Carolina	NC	2,713	2,048	3,592	132.40
Verizon - South - North Carolina	NC	2,802	2,087	15,753	562.21
BellSouth - North Carolina	NC	(48,472)	(53,660)	64,957	(134.01)
Sprint - Carolina Tel. & Tel. of North Carolina	NC	23,551	17,709	8,431	35.80
Qwest - North Dakota	ND	(21,128)	(22,276)	4,458	(21.10)
ALLTEL - Western Reserve - Ohio	OH	8,609	6,173	3,189	37.04
Cincinnati Bell Telephone Company - Ohio	OH	(3,851)	(8,734)	4,712	(122.36)
Verizon - North - Ohio	OH	12,977	9,926	81,369	627.02
SBC - Ameritech - Ohio Bell	OH	51,824	38,451	145,169	280.12
Sprint - United Telephone Company of Ohio	OH	21,930	17,193	17,575	80.14
SBC - Southwestern Bell - Oklahoma	OK	37,057	26,635	1,337	3.61
Verizon - Northwest - Oregon	OR	9,499	6,970	20,575	216.60
Qwest - Oregon	OR	97,565	83,503	32,124	32.93
Sprint - United Tel. Co. of the Northwest - Oregon	OR	3,172	2,397	1,857	58.54
ALLTEL - Pennsylvania	PA	7,934	5,890	2,840	35.80
Verizon - North - Contel/Pennsylania	PA	493	378	5,851	1,186.82
Verizon - North - Contel/Quaker State	PA	734	555	1,318	179.56
Verizon - North - Pennsylvania	PA	6,791	5,214	51,609	759.96
Verizon - Pennsylvania	PA	(673,348)	(703,881)	182,348	(27.08)
Sprint - United Telephone Co. of Pennsylvania	PA	9,992	7,720	4,603	46.07
Verizon - Puerto Rico Telephone Company - Central	PR	11,308	8,608	3,296	29.15
Verizon - Puerto Rico Telephone Company	PR	70,477	51,847	23,355	33.14
Verizon - New England - Rhode Island	RI	(87,085)	(95,662)	13,740	(15.78)
Verizon - South - Contel - South Carolina	SC	486	351	528	108.64
Verizon - South Carolina	SC	1,533	1,150	7,052	460.01
BellSouth - South Carolina	SC	(107,923)	(110,955)	30,695	(28.44)
Qwest - South Dakota	SD	(38,239)	(40,046)	4,078	(10.66)
BellSouth - Tennessee	TN	(291,734)	(296,401)	54,367	(18.64)
Sprint - UTC - Southeast - Tennessee	TN	4,305	2,923	2,206	51.24
Sprint - Centel of Texas	TX	11,118	8,653	3,214	28.91
Verizon - SW - Contel Texas	TX	10,231	7,857	5,693	55.64
Verizon - SW Texas	TX	48,910	36,342	96,532	197.37
SBC - Southwestern Bell - Texas	TX	(238,681)	(370,679)	122,174	(51.19)
Sprint - United Telephone Company of Texas	TX	6,581	5,006	4,672	70.99
Qwest - Utah	UT	23,108	14,986	16,083	69.60
Verizon - New England - Vermont	VT	(87,304)	(93,883)	8,794	(10.07)
Sprint - Centel of Virginia	VA	6,703	5,188	2,594	38.70
Verizon - South - Contel - Virginia	VA	5,291	3,975	17,440	329.62
Verizon - Virginia	VA	(462,807)	(479,775)	98,066	(21.19)
Verizon - South - Virginia	VA	333	246	1,530	459.46
Sprint - UTC - Southeast - Virginia	VA	1,742	1,068	1,148	65.90
CenturyTel - Washington	WA	2,840	2,094	1,429	50.32
Verizon - NW - Contel - Washington	WA	1,431	1,082	2,041	142.63
Verizon - NW - Washington	WA	17,819	13,530	39,820	223.47
Sprint - United Tel. Co. of the NW - Washington	WA	421,023	404,100	44,299	10.52
Qwest - Washington	WA	3,173	2,401	1,936	61.01
Verizon - West Virginia	WV	(76,007)	(78,577)	20,815	(27.39)
Verizon - North - Wisconsin	WI	4,828	3,681	38,038	787.86
SBC - Ameritech - Wisconsin Bell	WI	(391,615)	(396,558)	68,507	(17.49)
Qwest - Wyoming	WY	(18,197)	(19,776)	5,027	(27.63)