NEWS

Federal Communications Commission
445 12th Street, S.W.
Washington, D. C. 20554

News media Information 202 / 418-0500
TTY 202 / 418-2555
Fax-On-Demand 202 / 418-2830
Internet: http://www.fcc.gov
ftp.fcc.gov

This is an unofficial announcement of Commission action. Release of the full text of a Commission order constitutes official action. See MCI v. FCC. 515 F 2d 385 (D.C. Circ 1974).

FOR IMMEDIATE RELEASE:
October 9, 2002

NEWS MEDIA CONTACT:
Michael Balmoris 202-418-0253
Email: mbalmori@fcc.gov

FEDERAL-STATE JOINT BOARD STAFF RELEASES MONITORING REPORT

Comprehensive Report Tracks Trends Related to Universal Service

Washington, D.C. – The staff of the Federal-State Joint Board on universal service has released its most recent Monitoring Report on Universal Service. This report reflects information on the telephone industry filed with the Federal Communications Commission (FCC) through April 30, 2002.

The report released today addresses the various universal service support mechanisms, which amounted to about $5 billion in 2001. The report presents current data in eleven categories:

1) **Industry revenues and contributions** – Total industry revenues for telecommunications services provided to end users in 2001 were about $234 billion, compared to about $229 billion in 2000. Revenues for fixed local service providers remained virtually the same at $91 billion, while for wireless service providers they increased from $57 to $68 billion, and for toll service providers they decreased from $81 to $75 billion. 56.7% of the support mechanism disbursements in 2001 were for high-cost support, 30.6% were for schools and libraries support, 12.6% were for low-income support, and 0.1% were for rural health care support.
2) **Low-income support** – Total low-income support increased from about $519 million in 2000 to about $584 million in 2001.
3) **High-cost support** – In 2001, total high-cost support amounted to over $2.6 billion, an increase from nearly $2.3 billion in 2000. This increase is primarily due to the implementation of the new interstate access support mechanism, which began in July 2000.
4) **Schools and libraries support** – Schools and libraries are making substantial use of their available support, with commitments as of February 2002 totaling about $1.8 billion for the fourth year of the program (July 2001 - June 2002).
5) **Rural health care support** – The demand for rural health care support has remained at a modest level, with commitments of less than $11 million for the third year of the program (July 2000 - June 2001).
6) **Subscribership and penetration** – The percentage of households subscribing to telephone service reached an all-time high average of 94.9% in 2001.

7) **Rates and price indices** – The price index of overall telephone rates increased 1.3% in 2001 (compared to the general rate of inflation of 2.0% for all goods and services).
8) **Network usage and growth** – Total telephone usage grew steadily through 2000. In 2000 there were nearly 5 trillion minutes of use, an increase of 13% from the previous year. Local calls grew by 16% in 2000, compared to a 5% increase in toll calls (both intrastate and interstate).
9) **Quality of service** – The data show noticeable differences in the quality of service among carriers. For example, complaints per million residential access lines in 2001 varied from 31 for SBC Pacific Telesis to 587 for SBC Ameritech.
10) **Infrastructure** – The most rapid growth of infrastructure has been for fiber digital carrier terminations (working channels grew from over 42 million in 2000 to nearly 74 million in 2001).
11) **Revenues, expenses and investment** – For the larger local exchange carriers in 2001, 39% of net income was interstate, 30% of revenues was interstate, and 27% of expenses was interstate.

A monitoring program was established in the mid-1980's, at the recommendation of the Separations Joint Board, to track trends related to universal service and related matters. Since then, Joint Board staffs have prepared Monitoring Reports at least once a year -- a compendium of hundreds of pages of statistical data on subscribership and penetration, loop costs, separations factors, universal service fund payments, etc. The report is unique in that it is the only document that includes information on every incumbent local telephone company in the nation. In 1998 the publication of this report was moved from the Separations Joint Board staff to the Universal Service Joint Board staff. This is the sixth Monitoring Report from the Universal Service Joint Board staff.

The full text of this document is available for public inspection and copying during regular business hours at the FCC Reference Information Center, Portals II, 445 12th Street, SW, Room CY-A257, Washington, DC 20554. This document may also be purchased from the Commission's duplicating contractor, Qualex International, Portals II, 445 12th Street, SW, Room CY-B402, Washington, DC 20554, telephone 202-863-2893, facsimile 202-863-2898, or via e-mail at <qualexint@aol.com>. The report may also be downloaded from the **FCC-State Link** Internet site, which can be reached at <www.fcc.gov/wcb/iatd/stats.html>. It is available in both page image (.pdf) format and in a compressed (.zip) format, which, when unzipped yields text and spreadsheet files.

-FCC-

Common Carrier contact: Alexander Belinfante at (202) 418-0944; TTY (202) 418-0484.

CC Docket No. 98-202

UNIVERSAL SERVICE

MONITORING REPORT

CC DOCKET NO. 98-202

OCTOBER 2002

(Data Received Through April 2002)

Prepared by Federal and State Staff for the

Federal-State Joint Board on Universal Service in

CC Docket No. 96-45

This report is available for reference in the FCC's Reference Information Center, Courtyard Level, 445 12th Street SW, Washington, DC 20554. Call Qualex International at (202) 863-2893 to purchase a copy. The report can also be downloaded from the **FCC-State Link** internet site at <www.fcc.gov/wcb/iatd/stats.html>. It is available in print image (pdf) files and compressed (zip) files in word processor (MS Word) and spreadsheet (MS Excel or Lotus 123 .wk4) formats.

Table of Contents

Index of Tables and Charts ..... 2 to 5

Introduction and Summary ..... 6 to 8

Service List ..... 9 to 12

1. Industry Revenues and Contributions ..... 1-1 to 1-57
2. Low-Income Support ..... 2-1 to 2-75
3. High-Cost Support ..... 3-1 to 3-317
4. Schools and Libraries Support ..... 4-1 to 4-16
5. Rural Health Care Support ..... 5-1 to 5-11
6. Subscribership and Penetration ..... 6-1 to 6-81
7. Rates and Price Indices ..... 7-1 to 7-36
8. Network Usage and Growth ..... 8-1 to 8-140
9. Quality of Service ..... 9-1 to 9-14
10. Infrastructure ..... 10-1 to 10-20
11. Revenues, Expenses and Investment..... 11-1 to 11-28

Index of Tables and Charts

Access Charges - Interstate - Per Line ..... Table 7.14
Access Charges - Interstate - Per Line - by Carrier ..... Table 7.16
Access Charges - Interstate - Per Minute ..... Table 7.15
Access Charges - Interstate - Per Minute - by Carrier ..... Table 7.17
Carrier Telecommunications Revenues by Type of Service ..... Table 1.9
Changes in Local Exchange Carriers ..... Table 3.38
Consumer Price Indices - Levels ..... Chart 7.1
Consumer Price Indices - Annual Changes ..... Chart 7.2
Consumer Price Indices - Annual Changes - Telephone Components ..... Chart 7.3
Consumer Price Indices - Average Annual Rates of Change ..... Table 7.1
Consumer Price Indices - Monthly ..... Table 7.4
Consumer Price Indices - Monthly - New ..... Table 7.5
Contribution Base Revenues by Program ..... Table 1.4
Customer Perception Surveys - Percentage of Customers Dissatisfied ..... Table 9.4
Customer Perception Surveys - Sample Sizes ..... Table 9.5
Expenses and Taxes ..... Table 11.2
Expenses - Total Operating ..... Table 11.9
Factors - Interstate DEM - Unweighted ..... Table 8.11
Factors - Interstate DEM - Weighted ..... Table 8.12
General Information ..... Table 1.17
High-Cost Loop Support - 1999 Data - by Jurisdiction..... Table 3.20
High-Cost Loop Support - 1999 Data - by Study Area ..... Table 3.32
High-Cost Loop Support - Percentage Changes - by Jurisdiction..... Table 3.21
High-Cost Loop Support - Percentage Changes - by Study Area ..... Table 3.33
High-Cost Loop Payment Formulas ..... Table 3.2
High-Cost Loop Payment History ..... Table 3.3
High-Cost Loop Payment Projections - by Jurisdiction..... Table 3.8
High-Cost Loop Payment Projections - by Study Area ..... Table 3.26
High-Cost Loop Payments - by Jurisdiction..... Table 3.25
High-Cost Loop Payments - by Study Area ..... Table 3.37
High-Cost Loop Support Mechanism – Net Dollar Flow by State ..... Table 3.14
High-Cost Model Support Mechanism – Net Dollar Flow by State ..... Table 3.17
High-Cost Model Support Payment Projections - Non-Rural by Jurisdiction ..... Table 3.12
High-Cost Programs Fund Size Projections ..... Table 3.1
High-Cost Support Payment Projections - Non-Rural by Study Area ..... Table 3.30
High-Cost Support Payment Projections - Total by Jurisdiction ..... Table 3.13
High-Cost Support Payment Projections - Total by Study Area ..... Table 3.31
High-Cost Support Mechanisms – Net Dollar Flow by State ..... Table 3.19
Income - Net ..... Table 11.5
Information for Allocating CLEC Revenues ..... Table 1.19
Information for Allocating Incumbent Local Exchange Revenues ..... Table 1.18
Information for Allocating Interstate Access Revenues ..... Table 1.22
Information for Allocating Interstate Toll Revenues ..... Table 1.26
Information for Allocating Intrastate Access Revenues ..... Table 1.23
Information for Allocating LEC Intrastate Toll Revenues ..... Table 1.24
Information for Allocating Mobile Wireless Revenues ..... Table 1.20
Information for Allocating Non-LEC Intrastate Toll Revenues ..... Table 1.25

Index of Tables and Charts

Information for Allocating SLC Revenues ..... Table 1.21
Installation, Maintenance, and Customer Complaints ..... Table 9.1
Interstate Access Support Mechanism – Net Dollar Flow by State ..... Table 3.18
Interstate Access Support - Payment Projections - by Jurisdiction ..... Table 3.11
Interstate Access Support - Payment Projections - by Study Area ..... Table 3.29
Investment - Average Net ..... Table 11.6
Investment - Gross ..... Table 11.3
Investment - Other ..... Table 11.13
Investment - Plant ..... Table 11.12
Investment - Reserves ..... Table 11.4
Lifeline Assistance - Payments - by State ..... Table 2.7
Lifeline Assistance - Payments - by Study Area ..... Table 2.8
Lifeline Assistance - Subscribers - by State ..... Table 2.5
Lifeline Assistance - Subscribers - Tribal and Non-Tribal - by State ..... Table 2.6
Lifeline Monthly Support - by State ..... Table 2.1
Lines - Total ..... Table 8.4
Line Usage per Day ..... Table 8.5
LinkUp Assistance - Participants - by State ..... Table 2.9
LinkUp Assistance - Participants - Tribal and Non-Tribal - by State ..... Table 2.10
LinkUp Assistance - Payments - by State ..... Table 2.11
LinkUp Assistance - Payments - by Study Area ..... Table 2.12
Local Switching Support Mechanism – Net Dollar Flow by State ..... Table 3.16
Local Switching Support - Payment History ..... Table 3.7
Local Switching Support - Payment Projections - by Jurisdiction ..... Table 3.10
Local Switching Support - Payment Projections - by Study Area ..... Table 3.28
Long-Term Support Mechanism – Net Dollar Flow by State ..... Table 3.15
Long-Term Support - Payment History ..... Table 3.6
Long-Term Support - Payment Projections - by Jurisdiction ..... Table 3.9
Long-Term Support - Payment Projections - by Study Area ..... Table 3.27
Loops - by Jurisdiction ..... Table 3.23
Loops - by Study Area ..... Table 3.35
Low-Income Program Dollars by State ..... Table 2.2
Low-Income Program Dollars by Study Area ..... Table 2.3
Low-Income Programs Fund Size Projections ..... Table 2.4
Low-Income Support Programs – Net Dollar Flow by State ..... Table 2.13
Minutes - Dial Equipment - Interstate ..... Table 8.9
Minutes - Dial Equipment - Local ..... Table 8.7
Minutes - Dial Equipment - State Toll ..... Table 8.8
Minutes - Dial Equipment - Summary ..... Table 8.3
Minutes - Dial Equipment - Total ..... Table 8.10
Minutes of Use - Interstate Access – by Study Area ..... Table 8.6
Minutes of Use - Interstate Access – by Tier ..... Table 8.1
Minutes of Use - Interstate Access – Total ..... Table 8.2
Non-Operating Items - Total ..... Table 11.10
Other Operating Income or Loss ..... Table 11.8
Penetration - Households ..... Chart 6.1
Penetration - Individual Adults ..... Chart 6.8

Index of Tables and Charts

Penetration by Household Size ..... Table 6.8
Penetration by Household Size - Critical Values ..... Table 6.14
Penetration by Household Size - Chart ..... Chart 6.5
Penetration by Householder's Age ..... Table 6.9
Penetration by Householder's Age - Critical Values ..... Table 6.15
Penetration by Householder's Age - Chart ..... Chart 6.6
Penetration by Income ..... Table 6.7
Penetration by Income - Chart ..... Chart 6.4
Penetration by Income - Adjusted for Inflation ..... Chart 6.9
Penetration by Income by State - Adjusted for Inflation ..... Table 6.11
Penetration by Income by State - Sample Sizes ..... Table 6.17
Penetration by Income - Critical Values ..... Table 6.13
Penetration by Labor Force Status ..... Table 6.10
Penetration by Labor Force Status - Critical Values ..... Table 6.16
Penetration by Labor Force Status - Chart ..... Chart 6.7
Penetration by Lifeline Assistance Level ..... Table 6.4
Penetration by Lifeline Assistance Status ..... Table 6.3
Penetration by State ..... Table 6.6
Penetration by State - Changes ..... Table 6.2
Penetration by State - Changes - Map ..... Chart 6.3
Penetration by State - Comparison by Level of Lifeline Assistance ..... Table 6.5
Penetration by State - Critical Values ..... Table 6.12
Penetration by State - Map ..... Chart 6.2
Pool - NECA - Common Line ..... Table 3.4
Pool - NECA - Traffic Sensitive ..... Table 3.5
Price Indices - Annual Changes ..... Table 7.2
Price Indices - Local and Toll Services - Annual Changes ..... Table 7.3
Producer Price Indices ..... Table 7.6
Rates - Interstate Toll - Business ..... Table 7.12
Rates - Interstate Toll - Residential ..... Table 7.11
Rates - Local Business - Key System ..... Table 7.9
Rates - Local Business - PBX ..... Table 7.10
Rates - Local Business - Single Line ..... Table 7.8
Rates - Local Residential ..... Table 7.7
Revenue per Minute - Average ..... Table 7.13
Revenues and Other Operating Items ..... Table 11.1
Revenues by Type of Carrier ..... Table 1.8
Revenues from Telecommunications Service Provided for Resale ..... Table 1.5
Revenues from Telecommunications Service Provided to End Users ..... Table 1.6
Revenues - Total ..... Table 1.7
Revenues - Total Operating ..... Table 11.7
Rural Health Care Funding Commitments by State ..... Table 5.1
Rural Health Care - Net Dollar Flow by State ..... Table 5.3
Rural Health Care - Service Speeds Acquired ..... Table 5.2
Schools and Libraries Disbursements by Service Provider Type ..... Table 4.3
Schools and Libraries Commitments & Disbursements by State & Applicant Type Table 4.1
Schools and Libraries Commitments & Disbursements by State & Service Type ... Table 4.2

Index of Tables and Charts

Schools and Libraries Commitments & Disbursements per Student by State ….…Table 4.4
Schools and Libraries Mechanism - Net Dollar Flow by State ….....Table 4.5
State Code Reference ….....Table 8.13
Subscribership - United States .....……Table 6.1
Switch Downtime and Trunk Blocking .....…... Table 9.2
Switch Downtime Causes .....……..... Table 9.3
Switching Systems .....…….....Table 10.1
Taxes …….....…….....Table 11.11
Telecommunications Industry Revenues by Service …..……..... Table 1.2
Telecommunications Industry Revenues - Total ……..…….....Table 1.1
Telecommunications Revenues by Type of Carrier ……..……..... Table 1.3
Telecommunications Revenues – Interstate …..…….....Table 1.16
Telecommunications Revenues – Intrastate …..…….....Table 1.15
Telecommunications Revenues – Total – by State …..…….....Table 1.13
Telecommunications Revenues Used to Allocate Revenues by State …..…….....Table 1.14
Transmission Systems .....…….....Table 10.2
Universal Service Program Requirements and Fund Factors .....…… Table 1.10
Universal Service Support - Distribution of Disbursements …… Chart 1.1
Universal Service Support Mechanisms ……... Table 1.11
Universal Service Support Mechanisms - by State …….… Table 1.12
Unseparated Non-Trafffic Sensitive Revenue Requirement - by Jurisdiction ….… Table 3.22
Unseparated Non-Trafffic Sensitive Revenue Requirement - by Study Area …..… Table 3.34
Unseparated NTS Revenue Requirement per Loop - by Jurisdiction ……..… Table 3.24
Unseparated NTS Revenue Requirement per Loop - by Study Area ……..… Table 3.36

Universal Service Monitoring Report
CC Docket No. 98-202
Summer 2002

Introduction and Summary

This is the sixth report in a series of reports prepared by federal and state staff members for the Federal-State Joint Board on Universal Service in CC Docket No. 96-45 (Universal Service Joint Board).[1] This report is based on information available to us as of April 30, 2002. These reports contain information designed to monitor the impact of various universal service support mechanisms, and the methods used to finance them. These mechanisms were adopted by the Federal Communications Commission (Commission), based on recommendations from the Universal Service Joint Board. These reports are part of a monitoring program created by the Commission in 1997[2] to replace a similar program in CC Docket No. 87-339 that resulted in a series of nineteen *Monitoring Reports*. The current program incorporates most of the information that was collected under the previous program, and also new materials from the reports of the administrator of the universal service support mechanisms, the Universal Service Administrative Company (USAC). To enhance our monitoring ability, we have created an open docket,[3] which allows data, materials, comments, and studies to be submitted by any interested party at any time.

The monitoring program has proven to be valuable, not only as a report on the effects of the Commission's regulatory policies, but also as a complete census of all incumbent local exchange carriers. Because smaller carriers generally are exempt from most Commission reporting requirements, the *Monitoring Report* incorporates data from several sources, including the National Exchange Carrier Association (NECA) and USAC. USAC collects information from all eligible carriers to administer the universal service support mechanisms. NECA, at the direction of the Commission, collects information in order to administer the access charge pools and also provides information to USAC that is utilized in administering the Universal Service Fund. The *Monitoring Report*, therefore, contains the only available comprehensive data on all incumbent local exchange carriers, containing data on such matters as the number of telephone lines, calling volumes, and certain types of costs.

This report presents data for the eleven subject categories selected for monitoring. The first section provides information on the contributions to the universal service support mechanisms and industry revenues, on which those contributions are based. The next four sections provide information on the various support mechanisms: low-income support; high-cost support; schools and libraries support; and rural health care support. The remaining six sections provide information on matters that might be affected by the support mechanisms: subscribership and penetration; rates

---

1 The last report was released on November 6, 2001. *Universal Service Monitoring Report,* CC Docket No. 98-202, October 2001 (Data Received Through April 2001), prepared by the Federal and State Staff for the Federal-State Joint Board on Universal Service in CC Docket No. 96-45.

2 *Federal-State Joint Board on Universal Service*, CC Docket No. 96-45, *Report and Order*, FCC 97-157, para. 869 (released May 8, 1997).

3 CC Docket No. 98-202.

and price indices; network usage and growth; quality of service; infrastructure; and revenues, expenses, and investment.

Henceforth the *Monitoring Report* will be published once a year and all tables will be published in every issue. The following are highlights of some of the material in this report. Section 1 provides an update on industry revenues and the universal service program requirements and contribution factors. Section 2 includes the latest data on the Lifeline and LinkUp America programs. Section 3 includes the most recent projected payments for all of the high-cost support programs, based on the quarterly reports from USAC. It also includes information from the latest filing by NECA for the high-cost loop fund. Section 4 includes updated data on the schools and libraries support. Section 5 includes updated data on the rural health care support. Section 6 includes the most recent Census data on subscribership from the Current Population Survey. It also includes data on telephone penetration by income by state and a discussion of the impact of Lifeline programs on penetration. Section 7 includes updated Consumer Price Index and Producer Price Index data and other updated rate information. Section 8 includes the latest NECA data on access minutes, dial equipment minutes, and separations factors. Section 9 includes updated data on the quality of service from the Commission's Automated Reporting Management Information System (ARMIS) reports. Section 10 includes updated data on infrastructure from the ARMIS reports. Section 11 includes the latest information on revenues, expenses, and investment from the ARMIS reports.

This entire report is available electronically through the **FCC-State Link** Internet site, which can be reached at <www.fcc.gov/wcb/iatd/stats.html>. It is available in both page image (.pdf) format and in a compressed (.zip) format, which, when unzipped yields word processing and spreadsheet files. In addition, information received well in advance of the next *Monitoring Report* will be made available on an interim basis in separate staff reports or in raw data files (such as most NECA filings used in the *Monitoring Report*) on the **FCC-State Link** Internet site. In addition, the ARMIS data are available on the ARMIS Internet site, which can be reached at <www.fcc.gov/wcb/armis/db/>.

For ease of public reference, parties submitting materials for this docket should provide a duplicate copy to the FCC's Reference Information Center,[4] where copies of all materials filed in the docket are available for public reference.

This report has been prepared by the federal staff listed below and reviewed by the state staff listed below. These staff members can be contacted for further information:

General Information:	Alexander Belinfante (Federal) (202) 418-0944 Alan Feldman (Federal) (202) 418-0943
Industry Revenues and Contributions:	Jim Lande (Federal) (202) 418-0948 Jim Eisner (Federal) (202) 418-7302 Craig Stroup (Federal) (202) 418-0989 Greg Fogleman (Florida) (850) 413-6574 Jeff Pursley (Nebraska) (402) 471-3101

4 Courtyard Level, 445 12th Street SW, Washington, DC 20554.

Low-Income Support:	Laurence Povich (Federal) (202) 418-0953 Suzanne Mendez (Federal) (202) 418-0941 Philip McClelland (Pennsylvania) (717) 783-5048 Charles Bolle (Nevada) (775) 687-6070
High-Cost Support:	Alexander Belinfante (Federal) (202) 418-0944 Jim Eisner (Federal) (202) 418-7302 Paul Zimmerman (Federal) (202) 418-7285 Carl Johnson (New York) (518) 486-2832 Michael Lee (Montana) (406) 444-6185 Joel Shifman (Maine) (207) 287-1381
Schools and Libraries Support:	Craig Stroup (Federal) (202) 418-0989 Jennifer Gilmore (Indiana) (317) 232-2785 Peter Pescosolido (Connecticut) (860) 827-2616
Rural Health Care Support:	Craig Stroup (Federal) (202) 418-0989 Peter Bluhm (Vermont) (802) 828-2358
Subscribership and Penetration:	Alexander Belinfante (Federal) (202) 418-0944 Earl Poucher (Florida) (850) 487-8242
Rates and Price Indices:	Keith Brown (Federal) (202) 418-2078 Joel Shifman (Maine) (207) 287-1381
Network Usage and Growth:	Keith Brown (Federal) (202) 418-2078 Mary Newmeyer (Alabama) (334) 242-2968
Quality of Service:	Jonathan Kraushaar (Federal) (202) 418-0947 Earl Poucher (Florida) (850) 487-8242 Larry Stevens (Iowa) (515) 281-4725 Brad Ramsay (NARUC) (202) 898-2207
Infrastructure:	Jonathan Kraushaar (Federal) (202) 418-0947 Lori Kenyon (Alaska) (907) 263-2123
Revenues, Expenses, and Investment:	Katie Rangos (Federal) (202) 418-0954 Barbara Meisenheimer (Missouri) (573) 751-5567

SERVICE LIST

All items filed in CC Docket No. 98-202 must be filed with the Secretary, Federal Communications Commission, 445 12th Street, SW, Room TW-B204, Washington, D.C. 20554, and the following Commissioners and staff members (e-mail addresses of staff members follow their mailing addresses):

DOCKET NO. 96-45 JOINT BOARD MEMBERS

Commissioner Kathleen Q. Abernathy
Federal Communications Commission
445 12th Street SW, Room 8-A204
Washington, DC 20554

Commissioner Michael Copps
Federal Communications Commission
445 12th Street SW, Room 8-A302
Washington, DC 20554

Commissioner Kevin J. Martin
Federal Communications Commission
445 12th Street SW, Room 8-C302
Washington, DC 20554

Chair G. Nannette Thompson
Regulatory Commission of Alaska
701 West 8th Ave., Suite 300
Anchorage, AK 99501-3469

Commissioner Bob Rowe
Montana Public Service Commission
1701 Prospect Ave.
P. O. Box 202601
Helena, MT 59620-2601

Honorable Billy Jack Gregg
West Virginia Consumer Advocate
723 Kanawha Boulevard, East
7th Floor, Union Building
Charleston, WV 25301

Commissioner Lila A. Jaber
Florida Public Service Commission
2540 Shumard Oak Boulevard
Tallahassee, FL 32399-0850

Commissioner Thomas J. Dunleavy
New York Public Service Commission
One Penn Plaza, 8th Floor
New York, NY 10119

DOCKET NO. 96-45 FEDERAL-STATE JOINT BOARD STAFF

Greg Fogleman
Florida Public Service Commission
2540 Shumard Oak Boulevard
Tallahassee, FL 32399-0850
gfoglema@psc.state.fl.us

Earl Poucher
Florida Office of the Public Counsel
111 West Madison, Room 812
Tallahassee, FL 32399-1400
poucher.earl@leg.state.fl.us

Carl Johnson
New York Public Service Commission
3 Empire State Plaza
Albany, NY 12223-1350
caj@dps.state.ny.us

Mary Newmeyer
Alabama Public Service Commission
100 N. Union Street, Ste. 800
Montgomery, AL 36104
mnewmeyer@psc.state.al.us

Lori Kenyon
Regulatory Commission of Alaska
701 West 8th Avenue, Suite 300
Anchorage, AK 99501-3469
lorraine_kenyon@rca.state.ak.us

Peter Pescosolido
Connecticut Department of Public Utility Control
10 Franklin Square
New Britain, CT 06051
Peter.Pescosolido@po.state.ct.us

Joel Shifman
Maine Public Utilities Commission
242 State Street
State House Station 18
Augusta, ME 04333-0018
joel.shifman@ state.me.us

Jeff Pursley
Nebraska Public Service Commission
300 The Atrium, 1200 N Street
P.O. Box 94927
Lincoln, NE 68509-4927
jpursley@mail.state.ne.us

Peter Bluhm
Vermont Public Service Board
Drawer 20
112 State Street, 4th Floor
Montpelier, VT 05620-2701
pbluhm@psb.state.vt.us

Philip McClelland
Pennsylvania Office of Consumer Advocate
555 Walnut Street, 5th Floor
Harrisburg, PA 17101-1923
pmcclelland@paoca.org

Charles Bolle
Nevada Public Utilities Commission
1150 East Williams Street
Carson City, NV 89701-3105
cbolle@puc.state.nv.us

Barbara Meisenheimer
Missouri Office of Public Counsel
301 West High St., Suite 250
Jefferson City, MO 65102
bmeisenheimer@ded.state.mo.us

Michael Lee
Montana Public Service Commission
1702 Prospect Ave.
Helena, MT 59620-2601
mlee@state.mt.us

Jennifer Gilmore
Indiana Utility Regulatory Commission
302 West Washington St., Suite E-306
Indianapolis, IN 46204
jgilmore@urc.state.in.us

Larry Stevens
Iowa Utilities Board
350 Maple Street
Des Moines, IA 50319
larry.stevens@iub.state.ia.us

Brad Ramsay
NARUC
1101 Vermont Ave. NW, Suite 200
Washington, DC 20005
ramsay@naruc.org

Matthew Brill
Office of Commissioner Abernathy
Federal Communications Commission
445 12th Street SW, Room 8-B115D
Washington, DC 20554
mbrill@fcc.gov

Daniel Gonzalez
Office of Commissioner Martin
Federal Communications Commission
445 12th Street SW, Room 8-A204B
Washington, DC 20554
dgonzale@fcc.gov

Jordan Goldstein
Office of Commissioner Copps
Federal Communications Commission
445 12th Street SW, Room 8-A302F
Washington, DC 20554
jgoldste@fcc.gov

Carol Mattey, Deputy Chief
Wireline Competition Bureau
Federal Communications Commission
445 12th Street SW, Room 5-C451
Washington, DC 20554
cmattey@fcc.gov

Katherine Schroder, Chief
Telecommunications Access Policy Division
Wireline Competition Bureau
Federal Communications Commission
445 12th Street SW, Room 5-A426
Washington, DC 20554
klschrod@fcc.gov

Sharon Webber, Deputy Chief
Telecommunications Access Policy Division
Wireline Competition Bureau
Federal Communications Commission
445 12th Street SW, Room 5-A425
Washington, DC 20554
swebber@fcc.gov

Anita Cheng, Assistant Chief
Telecommunications Access Policy Division
Wireline Competition Bureau
Federal Communications Commission
445 12th Street SW, Room 5-A445
Washington, DC 20554
acheng@fcc.gov

Eric Einhorn, Deputy Chief
Telecommunications Access Policy Division
Wireline Competition Bureau
Federal Communications Commission
445 12th Street SW, Room 5-A425
Washington, DC 20554
eeinhorn@fcc.gov

Geoffrey Waldau
Telecommunications Access Policy Division
Wireline Competition Bureau
Federal Communications Commission
445 12th Street SW, Room 5-B524
Washington, DC 20554
gwaldau@fcc.gov

Paul Garnett
Telecommunications Access Policy Division
Wireline Competition Bureau
Federal Communications Commission
445 12th Street SW, Room 5-C315
Washington, DC 20554
pgarnett@fcc.gov

Katie King
Telecommunications Access Policy Division
Wireline Competition Bureau
Federal Communications Commission
445 12th Street SW, Room 5-B544
Washington, DC 20554
kking@fcc.gov

Dana Walton Bradford
Telecommunications Access Policy Division
Wireline Competition Bureau
Federal Communications Commission
445 12th Street SW, Room 5-A314
Washington, DC 20554
dwalton@fcc.gov

Diane Law Hsu
Telecommunications Access Policy Division
Wireline Competition Bureau
Federal Communications Commission
445 12th Street SW, Room 6-A360
Washington, DC 20554
dlawhsu@fcc.gov

William Scher
Telecommunications Access Policy Division
Wireline Competition Bureau
Federal Communications Commission
445 12th Street SW, Room 5-B550
Washington, DC 20554
wscher@fcc.gov

Bryan Clopton
Telecommunications Access Policy Division
Wireline Competition Bureau
Federal Communications Commission
445 12th Street SW, Room 5-A465
Washington, DC 20554
bclopton@fcc.gov

OTHER FEDERAL STAFF

Alexander Belinfante
Industry Analysis & Technology Division
Wireline Competition Bureau
Federal Communications Commission
445 12th Street SW, Room 6-A132
Washington, DC 20554
abelinfa@fcc.gov

Alan Feldman, Deputy Chief
Industry Analysis & Technology Division
Wireline Competition Bureau
Federal Communications Commission
445 12th Street SW, Room 6-A223
Washington, DC 20554
afeldman@fcc.gov

Jonathan Kraushaar
Industry Analysis & Technology Division
Wireline Competition Bureau
Federal Communications Commission
445 12th Street SW, Room 6-A262
Washington, DC 20554
jkrausha@fcc.gov

Jim Lande
Industry Analysis & Technology Division
Wireline Competition Bureau
Federal Communications Commission
445 12th Street SW, Room 6-A134
Washington, DC 20554
jlande@fcc.gov

Suzanne Mendez
Industry Analysis & Technology Division
Wireline Competition Bureau
Federal Communications Commission
445 12th Street SW, Room 6-B153
Washington, DC 20554
smendez@fcc.gov

Laurence Povich
Industry Analysis & Technology Division
Wireline Competition Bureau
Federal Communications Commission
445 12th Street SW, Room 6-A130
Washington, DC 20554
lpovich@fcc.gov

Katie Rangos
Industry Analysis & Technology Division
Wireline Competition Bureau
Federal Communications Commission
445 12th Street SW, Room 6-A162
Washington, DC 20554
krangos@fcc.gov

Jim Eisner
Industry Analysis & Technology Division
Wireline Competition Bureau
Federal Communications Commission
445 12th Street SW, Room 6-A102
Washington, DC 20554
jeisner@fcc.gov

Craig Stroup
Industry Analysis & Technology Division
Wireline Competition Bureau
Federal Communications Commission
445 12th Street SW, Room 6-A104
Washington, DC 20554
cstroup@fcc.gov

Paul Zimmerman
Industry Analysis & Technology Division
Wireline Competition Bureau
Federal Communications Commission
445 12th Street SW, Room 6-C162
Washington, DC 20554
pzimmerm@fcc.gov

1. Industry Revenues and Contributions

This section provides a general overview of the revenues of the U.S. telecommunications industry, and the contributions to the universal service support mechanisms that are based on these revenues.[1] Most of the data for 2000 are taken from filings of annual Telecommunications Reporting Worksheets (FCC Form 499-A) made with the Universal Service Administrative Company (USAC) on April 1, 2001.[2] Revenue data collected on these worksheets are utilized in the Commission's administration of the universal service fund (USF). Form 499-A data are also used for the Telecommunications Relay Service (TRS), North American Numbering Plan (NANP) and local number portability (LNP) programs, and used to calculate common carrier regulatory fees.[3] Data presented for 2001 are taken from May 1, 2001, August 1, 2001, November 1, 2001, and February 1, 2002 filings with USAC of quarterly Telecommunications Reporting Worksheets (FCC Form 499-Q).

Revenue Information

Universal service requirements include several mechanisms that help ensure that all Americans have access to affordable telecommunications service. In section 254(d) of the Telecommunications Act of 1996,[4] Congress mandated that "[e]very telecommunications carrier that provides interstate telecommunications services shall contribute, on an equitable and nondiscriminatory basis, to the specific, predictable, and sufficient mechanisms established by the Commission to preserve and advance universal service." The Commission implemented this mandate in a 1997 *Report and Order*.[5] The Commission subsequently selected USAC as the

---

1 Portions of this section are based on Industry Analysis Division, Common Carrier Bureau, Federal Communications Commission, *Telecommunications Industry Revenues 2000* (January 29, 2002).

2 These filings are subject to subsequent revisions and are not made available to the Federal Communications Commission until several months later, after most of those revisions are made.

3 Much of the information filed on FCC Form 499-A is proprietary. Publicly available information on individual carriers is contained in Industry Analysis Division, Common Carrier Bureau, Federal Communications Commission, *Telecommunications Provider Locator* (November 2001). See also <gullfoss2.fcc.gov/cib/form499/499a.cfm>.

4 Pub. L. No. 104-104, 110 Stat. 56 *codified* at 47 U.S.C. §§ 151 *et seq*.

5 *See Federal-State Joint Board on Universal Service*, CC Docket No. 96-45, Report and Order, 12 FCC Rcd 8776 (1997) (subsequent history omitted).

administrator. Telecommunications providers currently file FCC Form 499-A (Telecommunications Reporting Worksheets, due each April) and FCC Form 499-Q (Telecommunications Reporting Worksheets, due one month after the close of each calendar quarter.)

Virtually all providers of telecommunications must file FCC Form 499-A each year.[6] Telecommunications Reporting Worksheets are not filed directly with the FCC but rather with USAC, which serves as the data collection agent. The annual worksheets were due April 1, 2001, but some providers filed late or updated their filing after that date. Information from filings received after October 1, 2001 and from filings that were incomplete has been excluded from year 2000 data.[7]

FCC Form 499-A asks each filer to report total, interstate and international revenues in two broad categories: those billed to Universal Service contributors for resale (carrier's carrier revenues); and, those billed to *de minimis* telecommunications providers and end users (end-user revenues). Filers must provide further breakdowns of local, wireless, and toll services.[8] The form also asks each filer to choose the communications business that best describes its operations:[9]

- Competitive Access Provider (CAP) or Competitive Local Exchange Carrier (CLEC)

---

6 There are certain exceptions. Providers that offer telecommunications for a fee exclusively on a non-common carrier basis are not required to file if their total annual contribution to universal service would be less than $10,000. Government entities that purchase telecommunications services in bulk on their own behalf, public safety and local government entities licensed under Subpart B of Part 90 of the Commission's rules, entities providing interstate telecommunications exclusively to government or public safety entities, broadcasters and various non-profit entities are not required to file. Finally, systems integrators that derive less than 5% of their systems integration revenues from the resale of telecommunications and entities that provide services only to themselves or to commonly owned affiliates need not file.

7 The information in Tables 1.1 through 1.8 use year 2000 data because 2001 data from Form 499-A were not yet available to us as of April 30, 2002, the cut-off date for information contained in this report.

8 Telecommunications providers are considered *de minimis* and thus are not required to contribute to universal service (or file Form 499-Q) if their annual contributions to universal service would be less than $10,000. For universal service purposes, any underlying service providers treat *de minimis* firms as end users.

9 The detailed definitions of the filer categories are contained in section III.A of the *Instructions to the Telecommunications Reporting Worksheet, FCC Form 499-A* available at www.fcc.gov/Forms/Form499-A/499a.pdf.

- Cellular, Personal Communications Service (PCS) and Specialized Mobile Radio (SMR) Wireless Telephony Service Provider
- Incumbent Local Exchange Carrier (ILEC)
- Interexchange Carrier (IXC)
- Local Reseller
- Operator Service Provider (OSP)
- Other Local Service Provider
- Other Mobile Service Provider
- Other Toll Service Provider
- Paging and Messaging Service Provider
- Payphone Provider
- Private Service Provider
- Prepaid Calling Card Provider
- Satellite Service Provider
- Shared-Tenant Service Provider
- Specialized Mobile Radio - Dispatch
- Toll Reseller
- Wireless Data Service Provider

Filers are instructed to report amounts actually billed to customers. This means that filers should report revenues net of discounts, but without making adjustments to reflect uncollectible revenues or international settlement payments or receipts. Most filers should be able to report revenues in this manner using information contained in their corporate books of account. Some service providers, however, have no business or regulatory requirements to record intrastate or international revenues separately from interstate revenues, or to use the detailed revenue categories contained in the worksheets. Many wireless providers therefore use the interim safe harbor percentages to estimate the interstate portion of their revenues.[10]

Form 499-A filings sometimes contain mistakes. Initial examination of the data occasionally reveals carrier types, revenue amounts and/or revenues reported in service categories inconsistent with the known operations of the filer. Some corrections have been made based on supplemental filer information. Nonetheless, disaggregated data are likely to be less accurate than industry totals.

Table 1.1 shows the major components of telecommunications revenues for 2000. This table was created by simply aggregating the revenues in the major classifications designated on Form 499-A.

Tables 1.2 and 1.3 provide a look at annual industry revenues over time. Generally, Form 499-A revenue data can be tabulated in two distinct ways: by type of service provided and by type of business. Table 1.2 categorizes revenues by type of service and shows, for example, that carriers

---

10 *See Instructions to the Telecommunications Reporting Worksheet, FCC Form 499-A* section III.C.3. available at www.fcc.gov/Forms/Form499-A/499a.pdf

reported $62.0 billion in wireless service revenues for 2000. This total includes wireless service revenues from some carriers that are not identified as wireless carriers. In contrast, Table 1.3 shows that wireless service providers reported total revenues of $63.3 billion, including some revenues for fixed local and toll services.

Revenue data shown for 1992 through 1996 were derived from information filed on TRS worksheets. Revenue data for 1997 and 1998 were derived by combining TRS worksheet and Universal Service worksheet data. 1999 revenue data come from Form 499-A, which replaced both the TRS and Universal Service worksheets. Because of reporting changes, data for 1997 through 2000 are not entirely consistent with data for prior years. For example, special access revenues were included with other access revenues prior to 1997 but have been included with local private line services since then. Similarly, through 1996, filers reported as other local and mobile revenues substantial amounts of customer premises equipment, billing and collection, and other types of revenues that are excluded from contributions to universal service. These revenues are now reported as non-telecommunications revenues. Both tables contain estimates of non-telecommunications revenues that had been reported in prior years. Based on staff estimates, the 1996 telecommunications revenues reported on TRS Worksheets would have been $10.5 billion lower if revenues had been reported using current instructions.

Some inconsistencies exist in the 1997 - 2000 period. For example, filers were required in 1997 to include inside wiring maintenance revenues as part of local exchange revenues. In 1998, filers were instructed to report these revenues as non-telecommunications service revenues. The local exchange service revenue data in Table 1.2 would show a greater increase from 1997 to 1998 if the same reporting instructions had been used for each year.

Note also that each year, many filers erroneously report substantial amounts of switched toll revenues as other long distance revenues. The data are examined and some revenues are reclassified based on staff research. Even so, the other long distance category of Table 1.2 probably continues to contain some switched toll revenues, perhaps significant amounts in some years.

Table 1.4 illustrates how data from the Form 499-A are used to develop the funding base for the USF.[11] As noted above, providers are considered *de minimis* for USF purposes if their annual contribution is expected to be less than $10,000. Otherwise, only those providers that are not carriers are not required to contribute.

Revenue data for individual filers are not available to the public. However, Tables 1.5 through 1.8 present detailed industry roll-ups by type of revenue and type of filer. Table 1.5 provides a detailed breakout of revenues for each of the Form 499-A revenue categories used to report services provided to other filers for resale. Table 1.6 displays similar detail for each of the revenue categories used to report telecommunications service provided to end users. Table 1.7

---

11 *See Telecommunications Industry Revenues 2000* for a comparison with the funding bases used for TRS, NANP, and LNP.

combines data from Tables 1.5 and 1.6 with data on non-telecommunications revenues to develop total industry revenues. Table 1.8 provides more aggregated revenue information by type of filers. The revenue categories presented in Tables 1.5 through 1.7 are explained in the Form 499-A filing instructions.

Table 1.9 presents data from quarterly filings of FCC Form 499-Q for 2001. Each page of this table displays one quarter of data in a manner analogous to Table 1.8. FCC Form 499-Q is far less detailed than Form 499-A. Since Form 499-Q filings do not include a business type, filers were categorized based on the business type selected on their Form 499-A filings. The quarterly form asks filers to identify revenues as carrier's carrier, contribution base end-user, or non-telecommunications and to indicate the interstate and international shares of each category. Unlike Form 499-A, the quarterly form does not require filers to attach revenues to the provision of specific types of services. Also, international-to-international revenues are included with non-telecommunications revenues rather than with end-user revenues. For presentation purposes, individual filer revenues were allocated between fixed local, mobile, and toll using the more detailed information collected on the 2000 Form 499-A.

The universal service rules prohibit the fund administrator from releasing company-specific information contained in Form 499-A and Form 499-Q worksheets. [12] Revenue data for individual filers are not available to the public.

Program Requirements and Contribution Factors

Carriers make payments into the universal service mechanism based on their interstate end-user revenues. Carriers report their revenue data to the Universal Service Administrator, which tabulates the data, and reports it to the Commission. The Commission reviews program requirements and revenue data, and then determines the appropriate contribution factor. The Commission's Wireline Competition Bureau (formerly known as the Common Carrier Bureau) then releases a public notice stating the proposed contribution factor for the upcoming quarter. If, after 14 days, the Commission takes no action regarding the proposed contribution factor, the factor becomes final.

On March 9, 2001, the Commission adopted a plan that modified the methodology used to determine payments that carriers make to the federal universal support mechanisms.[13] The revised methodology requires carriers to file revenue information quarterly rather than semiannually.[14] The

---

12 47 C.F.R. §54.711(b).

13 *See Federal-State Joint Board on Universal Service*, *Petition for Reconsideration filed by AT&T,* CC Docket No. 96-45, Report and Order and Order on Reconsideration, 16 FCC Rcd 5748 (2001).

14 Before the change, carriers filed revenue information twice a year. Carriers filed first half-

Commission sets the contribution factors based on the quarterly revenue information. Contribution factors are based on revenue information from the quarter that was half a year prior to the upcoming quarter. Accordingly, the interval between the accrual of revenues and assessment of contributions based on those revenues is approximately 6 months.[15] Prior to the adoption of the revised methodology, contributions were based on revenues from the prior year, resulting in an average interval of one year. Thus, the new methodology cut in half the interval between accrual of revenues and assessment of contributions based on those revenues. In addition to the quarterly revenue filings, carriers also file whole-year revenue information on April 1 of each year. This filing is used as an annual true-up.[16]

In order to accommodate the change in methodology, carriers were directed to file their calendar year 2000 revenue information as scheduled on April 2, 2001, and were then required to file their first quarter 2001 revenue information on May 11, 2001. Based on that information, the Commission set the contribution factor for the third quarter of 2001. In general, revenue data for the first through fourth quarters of each year are due the following May 1, August 1, November 1, and February 1, respectively.

Table 1.10 shows the program funding requirements for 2001 and the first half of 2002. For each program and for each quarter, the table lists projected program demand, administrative costs, interest income, and periodic true-ups. The table also shows the revenue base and contribution factors for each quarter. The Commission reduces the amounts in the contribution bases by 1% to reflect the fact that some contribution assessments may prove uncollectible. As mentioned above, the first two contribution factors in 2001 were based on revenues from the first half of the year 2000, but subsequent contribution factors are based on revenues filed two quarters prior.

Table 1.11 shows universal service disbursements on a mechanism-by-mechanism basis for 2001.[17] The schools and libraries mechanism and the rural health care mechanism operate on a school year basis rather than a calendar year basis, so for the purposes of Table 1.11, Funding Year

---

year revenues on September 1, and then filed whole-year revenues the following April 2. The first half-year revenues were used to determine the contribution factor for the first two quarters of the following year. The second half-year revenues (which equaled whole-year revenues minus the first half-year revenues) were used to determine the contribution factor for the last two quarters of the following year.

15 For example, the second quarter revenues will be used to calculate the fourth quarter contribution factor, and so on.

16 True-ups enable carriers to correct their revenue filings, if necessary.

17 Figures in Table 1.11 are lower than those in Table 1.10 due to the difference between projected demand and actual disbursements.

2000 (July 1, 2000 through June 30, 2001), disbursements were used for these two mechanisms. For these two mechanisms, the bulk of Funding Year 2000 disbursements were made in calendar year 2001. Chart 1.1 shows the same information graphically.

Table 1.12 shows, on a state-by-state basis, the total amount of funding disbursements for each of the universal service mechanisms, estimated contributions towards universal service, and the net estimated dollar flow (disbursements less estimated contributions).[18] This table represents an aggregation of the information in Tables 2.13, 3.19, 4.4b, and 5.3b.

Technical Appendix

Carrier revenue information is not reported on a state-by-state basis. Therefore, it is necessary to estimate revenues per state in order to derive contributions made per state.

The nationwide sum of contributions to support universal service is equal to the payments made from USAC to carriers for universal service mechanisms plus administration costs. Contributions on a per-state basis are computed by multiplying nationwide contributions by the ratio of interstate end-user revenues in each state to nationwide interstate end-user revenues. Estimates of interstate end-user revenues for 2000 by state are reported in Table 1.13. Each state's share of interstate end user revenues is reported in Table 1.12.[19]

The remainder of this appendix provides a detailed description on how revenues are allocated to the states. Tables 1.5 and 1.6 present nationwide data on telecommunications revenues derived from information filed on Form 499-A Telecommunications Reporting Worksheets. Nationwide (cumulative) telecommunications revenues from these tables are divided into categories. These categories are incumbent local exchange carriers' (ILECs) local exchange service revenues, CLEC revenues, subscriber line charge revenues, access revenues, mobile wireless revenues and toll revenues.[20] Table 1.14 presents telecommunication revenues for each of these categories at the nationwide level.

As set forth below, once the revenues are divided into categories, we use data from several sources to estimate each state's telecommunications revenues. Data from the *Statistics of Communications Common Carriers* are used to estimate on a state-by-state basis incumbent local

---

18 For a discussion of the methodology used to estimate contributions per state, see the Technical Appendix below and Table 1.13.

19 State's share of interstate end-user revenues are reported under the heading percent of total estimated contributions.

20 The notes in Table 1.14 discuss how revenues from Tables 1.5 and 1.6 are assigned to categories in Table 1.14.

exchange carriers' (ILECs) local exchange service revenues, access revenues, and toll revenues.[21] Data from tariff access filings with the FCC are used to estimate subscriber line charge (SLC) revenues. CLEC revenues and mobile wireless revenues are estimated on a state-by-state basis using data from FCC Form 477.

Table 1.15 shows intrastate carrier's carrier, end-user and total telecommunication revenues by category for ILECs' local exchange service, CLECs, wireless, access, ILEC toll, and non-ILEC toll.[22] Components of interstate carrier's carrier, end-user and total telecommunications revenues are presented in Table 1.16. These components include ILECs, CLECs, wireless, SLCs, access, and toll.[23]

Data from the most recent *Statistics of Communications Common Carriers* are adjusted prior to allocating nationwide revenues to the states. Data compiled in the *Statistics of Communications Common Carriers* include those incumbent local exchange carriers (ILECs) with annual operating revenues over $114 million for year-end 1999. The *Statistics of Communications Common Carriers* revenue data represent approximately 93 percent of the local telephone industry based on USF loops. Here, data from the *Statistics of Communications Common Carriers* are expanded to include the entire ILEC industry based on USF loops. Column 1 of Table 1.17 shows USF loops at year-end 2000. Column 2 shows the percent of the ILEC industry that is included in the tables in the *Statistics of Communications Common Carriers*. It is the average for year-end 1999 and 2000 data.[24] The adjustment formula in Column 3 is (100/Column 2).

In Table 1.18, ILECs' local exchange revenues are allocated based on local exchange service and miscellaneous revenues from Table 2.13 of the latest *Statistics of Communications Common Carriers*. Local exchange revenues for allocation are the product of reported ILECs' local exchange

---

21 Revenues for Alaska, Guam, the Northern Mariana Islands, and the Virgin Islands are not estimated using data from the *Statistics of Communications Common Carriers* because these jurisdictions have no telephone companies subject to the FCC's Automated Reporting Management Information System (ARMIS) 43-01 and 43-08 reporting requirements.

22 Estimated intrastate telephone revenues for Alaska, Guam, the Northern Mariana Islands, and the Virgin Islands are determined by multiplying the nationwide average intrastate telephone revenues per loop by number of loops in the jurisdiction.

23 Estimated interstate telephone revenues for Alaska, Guam, the Northern Mariana Islands, and the Virgin Islands are determined by multiplying the nationwide average interstate telephone revenues per access minute by number of access minutes in the jurisdiction.

24 *See* Table 5.1 of the Industry Analysis Division, Common Carrier Bureau, *Statistics of Communications Common Carriers, 2000/2001 Edition,* for year-end 1999 data.

service and miscellaneous revenues and the adjustment formula in Table 1.17. Allocation percentages in each state are the ratio of the state's allocation revenues to nationwide revenues. Local exchange revenues by type are determined by multiplying the allocation factor by the type of revenues. (See Table 1.14).

In Table 1.19, we allocate interstate and intrastate CLEC revenues on a state-by-state basis by multiplying national revenues (See Table 1.14) by an allocation percentage. For those states with publicly available data on CLEC lines, the allocation percentage is determined by dividing the number of CLEC lines as reported in FCC Form 477 by nationwide CLEC lines.[25] It is more difficult to determine the allocation percentage for states for which CLEC line counts are withheld to protect firm confidentiality. For these states, the allocation percentage is the product of the following two percentages: 1) the percentage of nationwide CLEC lines that are in states in which CLEC line totals are not reported, and 2) the ratio of personal income in the state as compared to personal income in all states in which CLEC lines are not reported. Data on personal income is from the 2000 *Statistical Abstract of the United States*.[26]

In Table 1.20, we allocate interstate and intrastate mobile wireless revenues on a state-by-state basis by multiplying national revenues (See Table 1.14) by an allocation percentage. For those states with publicly available data on mobile wireless subscribers, the allocation percentage is determined by dividing the number of wireless subscribers as reported FCC Form 477 by nationwide wireless subscribers. It is more difficult to determine the allocation percentage for states for which wireless subscriber counts are withheld to protect firm confidentiality. For these states, the allocation percentage is the product of the following two percentages: 1) the percentage of nationwide wireless subscribers that are in states in which wireless subscriber totals are not reported, and 2) the ratio of personal income in the state as compared to personal income in all states in which wireless subscribers are not reported. Data on personal income is from the 2000 *Statistical Abstract of the United States*.[27]

SLC revenues are allocated by state in Table 1.21. The sum of residential non-lifeline lines (including both primary and non-primary lines) and single-line business lines are estimated by multiplying residential non-lifeline lines and single-line business lines from Table 2.19 of the latest *Statistics of Communications Common Carriers* by the adjustment factor from Table 1.17. Column

---

25 *See* <www.fcc.gov/Bureaus/Common_Carrier/Reports/FCC-State_Link/IAD/CLEC_Aggregate_June_2001.xls>.

26 See Tables 726 and 1339 of the Bureau of the Census's, *Statistical Abstract of the United States: 2000*.

27 See Table 10 of Wireline Competition Bureau, Industry Analysis Technology Division's, *Local Telephone Competition: Status as of December 31, 2001,* and Table 726 of the Bureau of the Census's, *Statistical Abstract of the United States: 2000*.

1 shows primary residential lines and single-line business lines which is the difference between total residential and single-line business lines, and non-primary lines. Non-primary residential lines are estimated by multiplying the percentage of non-primary lines by the sum of residential non-lifeline lines and single-line business lines reported in Table 2.19 of the *Statistics of Communications Common Carriers.*[28] Multiline business lines (Column 3) are estimated for the industry by multiplying the number of lines in Table 2.19 of the *Statistics of Communications Common Carriers* by the adjustment factor in Table 1.17.

Primary residential and single-line business lines SLC rates per month, shown in Column 4 are the weighted average of rates filed in the Tariff Review Plan (TRP) for price-cap carriers from the January 2000 and June 2000 filings and from NECA pool and rate-of-return carriers.[29] Non-primary SLC revenues per line per month for price-cap companies, shown in Column 5, are the weighted average of rates filed in the TRPs from the January of 2000 and July of 2000 filings. Multiline business SLC rates per line per month in each state, shown in Column 6, are estimated based on the rates in the January 2000 and July 2000 TRP filings for price-cap companies and from NECA pool and rate-of-return carriers.[30]

Revenues used for allocating SLC revenues by state are determined by the following formula: 12 * [primary residential and single-line business SLC per line per month * (primary residential lines and single-line business lines) + multiline business SLC per line per month * (multiline business lines) + non-primary lines * non-primary SLC per line per month]. Allocation percentage in each state is the ratio of the state's allocation revenues to nationwide revenues. SLC revenues are determined by multiplying the allocation factor by the type of revenues. (See Table 1.14.)

In Table 1.22, interstate access revenues and private line revenues are allocated on a state-by-state basis based on net access revenues. Gross access revenues for allocation are the product of interstate access revenues from Table 2.13 of the latest *Statistics of Communications Common*

---

28 Carriers that are not subject to price-cap regulation charge the same rate for a customer's first line as they do for additional lines. Staff estimated the percentage of non-lifeline residential and single-line business lines that are charged the non-primary access rates based on data that the Commission receives from access filings from price-cap carriers. Our estimates of non-primary lines are computed using data from the Tariff Review Plan (TRP). Thus, our estimates assume that the percent of BellSouth's non-primary lines are the same in each of its states.

29 Carrier USF loop counts are used as weights. We assume that the residential SLC for NECA pool and rate of return carriers is $3.50.

30 The rates of NECA pool carriers and rate-of-return carriers are assumed to be $6.00 per month per line.

Carriers and the adjustment formula presented in Table 1.17. Revenues for allocation are the difference between gross access revenues for allocation and subscriber line charge revenues. Allocation percentages in each state are the ratio of the state's allocation revenues to nationwide revenues. Access revenues by type are determined by multiplying the allocation factors by the type of revenues. (See Table 1.14.)

In Table 1.23, intrastate access revenues are allocated between states based on intrastate access revenues from Table 2.13 of the latest *Statistics of Communications Common Carriers.* Intrastate access revenues for allocation are the product of these access revenues and the adjustment formula in Table 1.17. Allocation percentage in each state is the ratio of the state's allocation revenues to nationwide revenues. Access revenues by type are determined by multiplying the allocation factor by the type of revenues. (See Table 1.14.)

Table 1.24 shows ILEC toll revenues of large ILECs reported in Table 2.13 of the *Statistics of Communications Common Carriers*, and ILEC intrastate toll revenues.[31] ILEC intrastate toll revenues are the product of ILEC reported revenues and the adjustment formula in Table 1.17.

Table 1.25 shows how non-LECs' intrastate toll revenues are allocated between states based on intrastate access minutes and intrastate access revenues.[32] Non-LEC toll is the difference between intrastate toll revenues and LEC toll revenues.[33] Intrastate toll revenues are reported in Table 1.14, and LEC toll revenues are reported in Table 1.24. Column 1 shows access minutes for allocation. Access minutes for allocation are the product of intrastate-interLATA access minutes from Table 2.5 of the latest *Statistics of Communications Common Carriers* and the adjustment formula in Table 1.17. Column 2 shows each state's percentage of intrastate access minutes. Column 3 shows each state's percentage of intrastate access revenues.[34] The allocation percentages for non-LECs' intrastate toll revenues, presented in Column 4, are (75% * Column 2) + (25% * Column 3). Intrastate toll revenues by type presented in Columns 5 and 6 are determined by multiplying the allocation percentage by the type of revenues.

In Table 1.26, interstate toll revenues are allocated on a per state basis by interstate access minutes. Access minutes for allocation are the product of interstate-interLATA access minutes from Table 2.5 of the latest *Statistics of Communications Common Carriers* and the adjustment formula in Table 1.17. The allocation percentages are each state's percentage of interstate access minutes.

---

31 ILECs' toll revenues are assumed to be intrastate revenues.

32 Intrastate access revenues are a proxy for intrastate toll rates.

33 We assume that all LEC toll revenues are end-user revenues.

34 Intrastate access revenues are reported in Table 1.23. Non-LEC toll is the difference between intrastate toll revenues and LEC toll. LEC toll is assumed to be end-user toll. Intrastate toll revenues are reported in Table 1.14 and LEC toll in Table 1.24.

Interstate toll revenues by type presented are determined by multiplying the allocation percentage by the type of revenues. (See Table 1.14.)

Table 1.1
Total Telecommunications Industry Revenues: 2000
(Dollar Amounts Shown in Millions)

	Carrier's Carrier Revenues 2/	End-User Revenues 1/ 2/	Total
Local Service 3/	$36,621	$84,526	$121,147
Wireless Service	5,144	56,857	62,000
Toll Service	21,849	87,767	109,615
Total	63,613	229,149	292,762
Service Revenues Reported as:			
Intrastate	25,553	147,465	173,018
Interstate and International 4/	38,060	81,685	119,745
Total	$63,613	$229,149	$292,762

Note: Detail may not add to totals due to rounding.

1/ Data include revenues for *de minimis* filers as well as for other filers who are exempt from universal service contribution requirements.

2/ Carrier's carrier revenues are reported on FCC Form 499-A as sales to other universal service contributors for resale. This includes, for example, access services that local exchange carriers provide to toll carriers. Sales to *de minimis* resellers, end-user customers, governments, non-profits and any other non-contributors are treated as revenues. Filers contribute to the universal service funding mechanisms based on their end-user revenues.

3/ Payphone revenues are included with local service revenues in this table. Tables 1.5 through 1.8 show detail for payphone providers and payphone services.

4/ Revenues from calls that both originate and terminate in foreign points are reported as end-user revenues, but are not included in the universal service contribution base. Tables 1.5 through 1.8 show breakouts between interstate and international revenues based on Form 499-A filings. Section 43.61 international traffic data reports appear to provide more reliable data for international revenues but do not provide the type of breakouts found herein.

Source: Industry Analysis Division, Common Carrier Bureau, *Telecommunications Industry Revenues* (January 2002).

Table 1.2
Telecommunications Industry Revenues by Service
(Dollar Amounts Shown in Millions)

	TRS Data					Universal Service & TRS Data		Form 499-A Data	
	1992	1993	1994	1995	1996	1997	1998	1999	2000
Local Exchange	$39,235	$40,176	$42,245	$45,194	$48,717	$53,771	$59,245	$62,840	$67,747
Pay Telephone 1/						2,182	2,536	2,218	1,932
Local Private Line 2/	1,049	1,088	1,138	1,226	1,616	8,282	10,403	12,914	16,864
Other Local 3/	7,687	8,002	8,302	10,428	10,543	2,847	2,179	4,601	5,449
Subscriber Line Charges 2/						8,327	11,052	10,826	11,563
Access 2/	29,353	30,832	32,759	33,911	35,641	21,423	18,449	18,105	17,017
Universal Service Surcharges on Local Service Bills 4/							103	260	575
Additional Revenues from TRS Worksheets						595	595		
Total Local Service	77,324	80,098	84,443	90,759	96,516	97,426	104,563	111,764	121,147
Wireless Service	7,285	10,237	14,293	18,759	26,049	32,760	36,240	48,117	61,505
Universal Service Surcharges on Wireless Service Bills 4/							345	379	495
Additional Revenues from TRS Worksheets						189	189		
Total Wireless Service	7,285	10,237	14,293	18,759	26,049	32,950	36,775	48,495	62,000
Operator 1/	9,465	10,772	10,539	11,170	10,975	12,002	12,205	10,049	11,406
Non-Operator Switched Toll	54,448	60,591	61,468	65,217	73,751	72,059	74,168	78,389	75,183
Long Distance Private Line	7,783	8,067	9,043	9,719	10,665	10,504	11,952	13,169	16,189
Other Long Distance	4,048	3,095	3,428	3,523	4,299	4,695	3,386	3,656	3,372
Universal Service Surcharges on Toll Service Bills 4/							1,810	2,983	3,467
Additional Revenues from TRS Worksheets						1,532	1,532		
Total Toll Service	75,744	82,525	84,478	89,629	99,691	100,793	105,055	108,246	109,615
Non-Telecommunications Formerly Reported as Other Local and Wireless 3/	(6,944)	(7,518)	(8,324)	(9,071)	(10,474)				
Total Telecommunications 3/	153,409	165,342	174,890	190,076	211,782	231,168	246,392	268,505	292,762
Non-Telecommunications 3/	6,944	7,518	8,324	9,071	10,474	25,633	27,944	33,144	42,261
Total Reported Revenues	160,353	172,860	183,214	199,147	222,256	256,801	272,019	301,648	335,023
Service Reported as:									
Intrastate 3/	82,379	89,409	94,278	103,852	117,375	133,654	142,108	157,212	173,018
Interstate and International	71,030	75,933	80,611	86,224	94,407	97,514	104,284	111,293	119,745
Total Telecommunications 3/	$153,409	$165,342	$174,890	$190,076	$211,782	$231,168	$246,392	$268,505	$292,762

See notes on next page.

Notes for Table 1.2.

Note: Detail may not add to totals due to rounding.

1/ TRS filers generally reported pay telephone revenues as local service revenues, access revenues or operator toll revenues. The Universal Service and Form 499-A worksheets contain a separate category for payphone coin revenues. Starting in 1997, payphone revenues include payphone compensation received from toll carriers.

2/ TRS Worksheet filers generally reported special access revenues as access revenues. Reporting changes implemented with the Universal Service Worksheet explain the increase in local private line revenues and the fall in access revenues shown for 1997. TRS Worksheet filers included subscriber line charges with other access charges. Universal Service Worksheet filers report subscriber line charges in a separate category. The increase from 1997 to 1998 represents PICC charges levied by ILECs as well as $1.2 billion of PICC pass-through charges levied by toll carriers.

3/ Significant amounts of enhanced services, billing and collection, CPE and other non-telecommunications revenues were reported in the TRS mobile and other local service categories through 1996. Universal Service Worksheet filers report these revenues in the non-telecommunications category. For prior years, the amounts of non-telecommunications revenues reported as mobile and other local revenues were estimated as 70% of the amounts that Tier 1 ILECs reported in ARMIS as miscellaneous and nonregulated revenues (currently account 5200 + account 5280) and 10% of amounts reported as mobile service revenue.

4/ Charges on end-user bills identified as recovering state or federal universal service contributions are reported separately from local, wireless and toll revenues. Reported amounts are apportioned between local, wireless and toll service based on the proportions of local, wireless and toll intrastate and interstate revenues by type of carrier.

Source: Industry Analysis Division, Common Carrier Bureau, *Telecommunications Industry Revenues* (January 2002). Data for 1992 through 1996 summarized from FCC Form 431 TRS Worksheets. Data for 1997 and 1998 primarily based on FCC Form 457 Universal Service Worksheets, with data from 1997 TRS Worksheets used for service providers not required to file a Universal Service Worksheet. Starting in 1999, data summarized from FCC Form 499-A Telecommunications Reporting Worksheets, which replaced both FCC Form 431 and FCC Form 457.

Table 1.3
Telecommunications Revenues Reported by Type of Carrier
(Dollar Amounts Shown in Millions)

	TRS Worksheet Data					Universal Service & TRS Data		Form 499-A Data	
Service Provider Category 1/	**1992**	**1993**	**1994**	**1995**	**1996**	**1997**	**1998**	**1999**	**2000**
Incumbent Local Exchange Carriers 2/	$91,584	$95,228	$98,431	$102,820	$107,905	$105,154	$108,234	$112,216	$116,158
Competitive Access Providers (CAPs) and Competitive Local Exchange Carriers (CLECs)	69	191	281	623	1,011	1,919	3,348	5,652	9,814
Local Resellers						206	410	511	879
Other Local Exchange Carriers						157	36	171	11
Private Carriers						112	147	87	39
Shared-Tenant Service Providers						87	93	87	202
Competitors of ILECs	69	191	281	623	1,011	2,481	4,034	6,508	10,945
Fixed Local Service Providers	91,835	95,595	99,011	103,792	109,273	107,634	112,268	118,725	127,103
Payphone Providers	183	175	300	349	357	933	1,101	1,213	972
Wireless Telephony Including Cellular, Personal Communications Service (PCS) and SMR Telephony Carriers 2/	6,718	9,215	13,259	17,208	23,778	29,944	33,139	46,513	59,823
Paging & Messaging Service 2/						2,861	3,161	3,232	3,102
Specialized Mobile Radio (SMR) Dispatch								186	191
Wireless Data Service Providers								63	36
Other Mobile Service Providers	670	964	938	1,419	2,121	225	731	159	128
Wireless Service Providers	7,387	10,179	14,197	18,627	25,900	33,030	37,032	50,152	63,280
Interexchange Carriers (IXCs)	57,341	61,118	66,381	70,938	79,057	79,080	83,443	87,570	87,311
Operator Service Providers (OSPs)	558	695	536	500	461	603	590	337	635
Prepaid Calling Card Providers				16	238	519	888	866	727
Satellite Service Providers						1,011	475	280	336
Toll Resellers	1,293	1,869	2,840	4,220	6,564	8,010	9,885	9,211	10,641
Other Toll Carriers	2,186	711	709	773	577	348	710	150	1,758
Toll Service Providers	61,378	64,393	70,466	76,447	86,896	89,570	95,992	98,414	101,407
Non-Telecommunications Revenues in Prior Year Data 2/	(6,944)	(7,518)	(8,324)	(9,071)	(10,474)				
Other Adjustments 3/	(248)	2,693	(461)	280	187	0	0	0	0
Total Telecommunications Revenues	$153,409	$165,342	$174,890	$190,076	$211,782	$231,168	$246,392	$268,505	$292,762

1/ Filers are asked to select for themselves a service provider category that best describes their operations. The choices have changed over the years. For example, most satellite service providers identified themselves as other toll carriers in their 1997 Form 431 TRS worksheets because there was no separate category for satellite service providers.

2/ Significant amounts of enhanced service, billing and collection, CPE and other non-telecommunications revenues were reported on TRS worksheets by incumbent local exchange carriers (ILECs) and wireless carriers through 1996. Universal Service Worksheet filers report these revenues in the non-telecommunications category. For prior years, the amounts of non-telecommunications revenues reported as mobile and other local revenues were estimated as 70% of the amounts that Tier 1 ILECs reported in ARMIS as miscellaneous and nonregulated revenues (currently account 5200 + account 5280) and 10% of amounts reported as mobile service revenues.

3/ Other adjustments include some amounts withheld to preserve confidentiality and revisions made after the initial publication of the data.

Source: Industry Analysis Division, Common Carrier Bureau, *Telecommunications Industry Revenues* (January 2002).

Table 1.4
Contribution Base Revenues By Program 1/: 2000
(Dollar Amounts Shown in Millions)

		2000
	Revenues subject to universal service contribution	
	Interstate and international end-user revenues	$81,685
less	revenue for international - to - international service	1,087
less	international revenues excluded where interstate toll represents less than 8% combined interstate and international revenues	1,011
less	interstate and international revenues for 2,570 filers who are *de minimis* or otherwise exempt from universal service support requirements	609
equals		78,977

1/ Amounts shown represent the amounts contained in the Form 499-A database at a point in time. The universal service administrator continues to receive additional and corrected filings. Exempt amounts were based on the filer certification statement contained in the Form 499-A filings. The fund administrator uses carrier type, revenue type and from filers to review exemption claims (and in some instances, failure to make claims.) The universal service fund administrator bills delinquent filers based on estimated revenues and therefore can include estimated revenue amounts in contribution base amounts. As a result of these factors, actual contribution bases have been based on slightly different amounts than those shown. Note also that universal service contribution factors are set quarterly based on Form 499-Q filings. Form 499-A data are used for true-up and auditing purposes.

Source: Industry Analysis Division, Common Carrier Bureau, *Telecommunications Industry Revenues* (January 2002).

Table 1.5
Revenues from Telecommunications Service Provided for Resale 1/: 2000
(Dollar Amounts Shown in Millions)

Data from FCC Form 499-A	Regional Bell Operating Company Incumbent Local Exchange Carriers				Other Incumbent Local Exchange Carriers			
Line	Intrastate	Interstate	International	Total	Intrastate	Interstate	International	Total
Fixed local service								
303 Monthly service, local calling, connection charges, vertical features, and other local exchange service including subscriber line and PICC charges to IXCs								
a Provided as unbundled network elements	$1,191	$4		$1,195	$32	$8	$1	$40
b Provided under other arrangements	1,986	1,439		3,425	154	155	*	308
Total line 303	3,177	1,443		4,620	185	163	1	349
304 Per-minute charges for originating or terminating calls								
a Provided under state or federal access tariff	3,690	3,416		7,106	2,518	1,788	6	4,313
b Provided as unbundled network elements or other contract arrangement	1,707	2,328		4,034	89	88	*	177
Total line 304	5,396	5,744		11,140	2,607	1,876	7	4,490
305 Local private line & special access	543	6,894		7,437	204	598	*	802
306 Payphone compensation from toll carriers	141	115		256	9	19	*	28
307 Other local telecommunications service revenues	830	184		1,014	48	12	*	60
308 Universal service support revenue received from federal or state sources	265	621		887	456	990	*	1,446
Total fixed local service provided for resale	10,352	15,001		25,352	3,510	3,657	8	7,175
Mobile service (including wireless telephony, paging & messaging, and other mobile services)								
309 Monthly, activation, and message charges except toll	*			*	2	*		3
Total mobile service provided for resale	*			*	2	*		3
Toll service								
310 Operator and toll calls with alternative billing arrangements (credit card, collect, international call-back, etc.)	*			*	1	*	*	1
311 Ordinary long distance (MTS, customer toll-free 800/888/877/866 service, "10-10 calls", associated monthly account maintenance, PICC pass-through, and other switched services not reported above)	65	1		66	12	4	*	16
312 Long distance private line services	24			24	7	2		10
313 Satellite services								
314 All other long distance services	15	3		18	22	2	*	23
Total toll service provided for resale	103	4		107	42	8	*	50
Total service provided for resale (carrier's carrier)	$10,455	$15,004		$25,459	$3,554	$3,665	$8	$7,227

Note: Amounts may not add to totals due to rounding.

* Denotes values greater than $0 but less than $500,000.

1/ Includes service provided to other contributors to federal universal service support mechanisms. Excludes service provided to firms that are *de minimis* or otherwise exempt from federal universal service support mechanisms.

Source: Industry Analysis Division, Common Carrier Bureau, *Telecommunications Industry Revenues* (January 2002).

Table 1.5
Revenues from Telecommunications Service Provided for Resale 1/: 2000
Continued
(Dollar Amounts Shown in Millions)

Data from FCC Form 499-A	CLECS and Other Fixed Local Competitors				Payphone Providers			
Line	Intrastate	Interstate	International	Total	Intrastate	Interstate	International	Total
Fixed local service								
303 Monthly service, local calling, connection charges, vertical features, and other local exchange service including subscriber line and PICC charges to IXCs								
a Provided as unbundled network elements	$40	$7	*	$47				
b Provided under other arrangements	353	183	*	535				
Total line 303	392	189	*	582				
304 Per-minute charges for originating or terminating calls								
a Provided under state or federal access tariff	461	345	7	813	*	*	*	*
b Provided as unbundled network elements or other contract arrangement	331	24	1	356	*	*		*
Total line 304	792	369	8	1,169	*	*	*	*
305 Local private line & special access	802	486	*	1,289	3	*	*	3
306 Payphone compensation from toll carriers	8	8		16	153	103	2	258
307 Other local telecommunications service revenues	35	75		110	10	3	1	13
308 Universal service support revenue received from federal or state sources	2	3	*	5	1	*	*	2
Total fixed local service provided for resale	2,031	1,131	9	3,170	167	106	2	276
Mobile service (including wireless telephony, paging & messaging, and other mobile services)								
309 Monthly, activation, and message charges except toll	1			1				
Total mobile service provided for resale	1			1				
Toll service								
310 Operator and toll calls with alternative billing arrangements (credit card, collect, international call-back, etc.)	1	1	*	2	1	*	*	1
311 Ordinary long distance (MTS, customer toll-free 800/888/877/866 service, "10-10 calls", associated monthly account maintenance, PICC pass-through, and other switched services not reported above)	46	53	51	151	1	*		1
312 Long distance private line services	72	414	65	551				
313 Satellite services								
314 All other long distance services	18	21	*	39	*	*	*	*
Total toll service provided for resale	137	489	116	743	2	*	*	2
Total service provided for resale (carrier's carrier)	$2,169	$1,620	$125	$3,913	$169	$107	$2	$278

Note: Amounts may not add to totals due to rounding.

* Denotes values greater than $0 but less than $500,000.

1/ Includes service provided to other contributors to federal universal service support mechanisms. Excludes service provided to firms that are *de minimis* or otherwise exempt from federal universal service support mechanisms.

Source: Industry Analysis Division, Common Carrier Bureau, *Telecommunications Industry Revenues* (January 2002).

Table 1.5
Revenues from Telecommunications Service Provided for Resale 1/: 2000
Continued
(Dollar Amounts Shown in Millions)

Data from FCC Form 499-A	Cellular, PCS and SMR Wireless Telephony				Other Wireless			
Line	Intrastate	Interstate	International	Total	Intrastate	Interstate	International	Total
Fixed local service								
303 Monthly service, local calling, connection charges, vertical features, and other local exchange service including subscriber line and PICC charges to IXCs								
a Provided as unbundled network elements	$8	$1	*	$9				
b Provided under other arrangements					1			1
Total line 303	8	1	*	9	1			1
304 Per-minute charges for originating or terminating calls								
a Provided under state or federal access tariff	1	*		1				
b Provided as unbundled network elements or other contract arrangement	48	4	*	52	3	*		`
Total line 304	49	4	*	53	3	*		3
305 Local private line & special access	7	*		7				
306 Payphone compensation from toll carriers	2	*		2	*	*		*
307 Other local telecommunications service revenues	1	1		2	*	*		*
308 Universal service support revenue received from federal or state sources					*	*		1
Total fixed local service provided for resale	66	6	*	72	5	1		6
Mobile service (including wireless telephony, paging & messaging, and other mobile services)								
309 Monthly, activation, and message charges except toll	3,985	512	7	4,504	481	109		590
Total mobile service provided for resale	3,985	512	7	4,504	481	109		590
Toll service								
310 Operator and toll calls with alternative billing arrangements (credit card, collect, international call-back, etc.)	2	1	*	3	*	*		*
311 Ordinary long distance (MTS, customer toll-free 800/888/877/866 service, "10-10 calls", associated monthly account maintenance, PICC pass-through, and other switched services not reported above)	450	171	5	626	2	*	*	2
312 Long distance private line services	1	2	*	3	*	*		*
313 Satellite services								
314 All other long distance services	28	17	*	44				
Total toll service provided for resale	481	190	5	676	2	*	*	2
Total service provided for resale (carrier's carrier)	$4,532	$708	$12	$5,252	$488	$110	*	$598

Note: Amounts may not add to totals due to rounding.

* Denotes values greater than $0 but less than $500,000.

1/ Includes service provided to other contributors to federal universal service support mechanisms. Excludes service provided to firms that are *de minimis* or otherwise exempt from federal universal service support mechanisms.

Source: Industry Analysis Division, Common Carrier Bureau, *Telecommunications Industry Revenues* (January 2002).

Table 1.5
Revenues from Telecommunications Service Provided for Resale 1/: 2000
Continued
(Dollar Amounts Shown in Millions)

Data from FCC Form 499-A	Toll Carriers				Total All Filers			
Line	Intrastate	Interstate	International	Total	Intrastate	Interstate	International	Total
Fixed local service								
303 Monthly service, local calling, connection charges, vertical features, and other local exchange service including subscriber line and PICC charges to IXCs								
a Provided as unbundled network elements	$15	$2		$17	$1,285	$22	$1	$1,307
b Provided under other arrangements	164.6	8		172.6	2,658	1784.1	*	4,442
Total line 303	180	10		190	3,943	1,806	1	5,749
304 Per-minute charges for originating or terminating calls								
a Provided under state or federal access tariff	39	27	*	66	6,709	5,577	13	12,299
b Provided as unbundled network elements or other contract arrangement	76	19	2	96	2,254	2,462	3.1	4,719
Total line 304	115	46	2	163	8,963	8,039	16	17,017
305 Local private line & special access	55	52	*	107	1,615	8,030	*	9,645
306 Payphone compensation from toll carriers	6	67	1	74	318	312	2	633
307 Other local telecommunications service revenues	30	7	1	38	954	282	2	1,237
308 Universal service support revenue received from federal or state sources					724	1,615	*	2,339
Total fixed local service provided for resale	386	182	3	571	16,517	20,083	22	36,621
Mobile service (including wireless telephony, paging & messaging, and other mobile services)								
309 Monthly, activation, and message charges except toll	40	7	*	47	4,508	629	7	5,144
Total mobile service provided for resale	40	7	*	47	4,508	629	7	5,144
Toll service								
310 Operator and toll calls with alternative billing arrangements (credit card, collect, international call-back, etc.)	50	219	394	662	54	221	394	669
311 Ordinary long distance (MTS, customer toll-free 800/888/877/866 service, "10-10 calls", associated monthly account maintenance, PICC pass-through, and other switched services not reported above)	2,426	5,000	6,486	13,912	3,003	5,230	6,542	14,775
312 Long distance private line services	1,188	3,719	334	5,242	1,292	4,137	399	5,828
313 Satellite services	2	54	10	66	2	54	10	66
314 All other long distance services	95	186	106	386	177	227	106	510
Total toll service provided for resale	3,761	9,178	7,330	20,268	4,529	9,869	7,451	21,849
Total service provided for resale (carrier's carrier)	$4,187	$9,366	$7,333	$20,886	$25,553	$30,580	$7,480	$63,613

Note: Amounts may not add to totals due to rounding.

* Denotes values greater than $0 but less than $500,000.

1/ Includes service provided to other contributors to federal universal service support mechanisms. Excludes service provided to firms that are *de minimis* or otherwise exempt from federal universal service support mechanisms.

Source: Industry Analysis Division, Common Carrier Bureau, *Telecommunications Industry Revenues* (January 2002).

Table 1.6
Revenues from Telecommunications Service Provided to End Users: 2000
(Dollar Amounts Shown in Millions)

Data from FCC Form 499-A	Regional Bell Operating Company Incumbent Local Exchange Carriers				Other Incumbent Local Exchange Carriers			
Line	Intrastate	Interstate	International	Total	Intrastate	Interstate	International	Total
Fixed local service								
404 Monthly service, local calling, connection charges, vertical features, and other local exchange service charges except for federally tariffed subscriber line charges and PICC charges	$48,628	$102		$48,731	$6,252	$23	*	$6,275
405 PICC charges levied by a local exchange carrier on a no-PIC customer and tariffed subscriber line charges	192	9,713		9,905	41	1,285	*	1,325
Total local exchange (Line 404 + Line 405)	48,820	9,816		58,636	6,293	1,308	*	7,600
406 Local private line and special access service	2,675	2,286		4,961	254	47	*	301
407 Payphone coin revenues	688	2		690	36	*	*	37
408 Other local telecommunications service revenues	3,981	37		4,018	84	4	*	88
Line 403 surcharges on fixed local service 1/	157	267		423	15	17		33
Total fixed local service provided to end users	56,320	12,407		68,727	6,682	1,376	*	8,058
Mobile service (including wireless telephony, paging & messaging, and other mobile services)								
409 Monthly and activation charges	127			127	20	1		21
410 Message charges including roaming, but excluding toll charges	71			71	7	1		8
Line 403 surcharges on mobile service 1/	*			*	*			*
Total mobile service provided to end users	198			198	27	2		29
Toll service								
411 Prepaid calling card (including card sales to customers and non-carrier distributors) reported at face value of cards	*			*	*	*	*	*
412 International calls that both originate and terminate in foreign points								
413 Operator and toll calls with alternative billing arrangements (credit card, collect, international call-back, etc.) other than revenues reported on Line 412	177	4		180	7	1	*	8
414 Ordinary long distance (MTS, customer toll-free 800/888/877/866 service, "10-10" calls, associated monthly account maintenance, PICC pass-through, and other switched services not reported above)	4,580	143		4,722	354	19	*	374
415 Long distance private line services	972	6		977	96	2	*	98
416 Satellite services		*		*	*			*
417 All other long distance services	54	1		55	10	1	*	11
Line 403 surcharges on toll service 1/	27	6		32	2	*		2
Total toll service provided to end users	5,808	158		5,966	470	23	*	493
Total telecommunications service provided to end users	$62,326	$12,566		$74,892	$7,179	$1,400	$1	$8,580

Note: Amounts may not add to totals due to rounding.

* Denotes values greater than $0 but less than $500,000.

1/ Includes a proportionate share of amounts reported on Line 403 as surcharges or other amounts on bills identified as recovering state or federal universal service contributions.

Source: Industry Analysis Division, Common Carrier Bureau, *Telecommunications Industry Revenues* (January 2002).

Table 1.6
Revenues from Telecommunications Service Provided to End Users: 2000
Continued
(Dollar Amounts Shown in Millions)

Data from FCC Form 499-A	CLECS and Other Fixed Local Competitors				Payphone Providers			
Line	Intrastate	Interstate	International	Total	Intrastate	Interstate	International	Total
Fixed local service								
404 Monthly service, local calling, connection charges, vertical features, and other local exchange service charges except for federally tariffed subscriber line charges and PICC charges	$2,928	$63	$4	$2,994	*			*
405 PICC charges levied by a local exchange carrier on a no-PIC customer and tariffed subscriber line charges	2	230	*	232	*	*		*
Total local exchange (Line 404 + Line 405)	2,930	293	4	3,226	*	*		*
406 Local private line and special access service	1,000	930	*	1,931	*	*	*	*
407 Payphone coin revenues	5	*	*	5	504	31	*	536
408 Other local telecommunications service revenues	90	2	*	92	1	*	*	1
Line 403 surcharges on fixed local service 1/	29	35	*	64	*	*		*
Total fixed local service provided to end users	4,053	1,260	4	5,317	506	32	*	537
Mobile service (including wireless telephony, paging & messaging, and other mobile services)								
409 Monthly and activation charges	6	*	*	7	*	*		*
410 Message charges including roaming, but excluding toll charges	1	*		1				
Line 403 surcharges on mobile service 1/	*	*	*	*				
Total mobile service provided to end users	8	1	*	8	*	*		*
Toll service								
411 Prepaid calling card (including card sales to customers and non-carrier distributors) reported at face value of cards	1	1	*	2	*	8	*	8
412 International calls that both originate and terminate in foreign points			2	2				
413 Operator and toll calls with alternative billing arrangements (credit card, collect, international call-back, etc.) other than revenues reported on Line 412	31	24	2	57	130	17	*	147
414 Ordinary long distance (MTS, customer toll-free 800/888/877/866 service, "10-10" calls, associated monthly account maintenance, PICC pass-through, and other switched services not reported above)	454	538	93	1,086	1	*	*	2
415 Long distance private line services	117	304	13	434				
416 Satellite services	1	*		1				
417 All other long distance services	66	32	4	102				
Line 403 surcharges on toll service 1/		28	3	22	1	*		1
Total toll service provided to end users	662	927	117	1,707	132	25	*	157
Total telecommunications service provided to end users	$4,723	$2,188	$121	$7,032	$637	$57	*	$694

Note: Amounts may not add to totals due to rounding.
* Denotes values greater than $0 but less than $500,000.
1/ Includes a proportionate share of amounts reported on Line 403 as surcharges or other amounts on bills identified as recovering state or federal universal service contributions.
Source: Industry Analysis Division, Common Carrier Bureau, *Telecommunications Industry Revenues* (January 2002).

Table 1.6
Revenues from Telecommunications Service Provided to End Users: 2000
Continued
(Dollar Amounts Shown in Millions)

Data from FCC Form 499-A	Cellular, PCS and SMR Wireless Telephony				Other Wireless			
Line	Intrastate	Interstate	International	Total	Intrastate	Interstate	International	Total
Fixed local service								
404 Monthly service, local calling, connection charges, vertical features, and other local exchange service charges except for federally tariffed subscriber line charges and PICC charges	$58	$3	*	$61	$1	*		$1
405 PICC charges levied by a local exchange carrier on a no-PIC customer and tariffed subscriber line charges	1	1		3		*		*
Total local exchange (Line 404 + Line 405)	59	5	*	64	1	*		1
406 Local private line and special access service	5	*		5	*			*
407 Payphone coin revenues	*	*		*	*	*		*
408 Other local telecommunications service revenues	3	*		3	2	*	*	2
Line 403 surcharges on fixed local service 1/	*	*	*	*	*	*		*
Total fixed local service provided to end users	66	5	*	71	4	*	*	4
Mobile service (including wireless telephony, paging & messaging, and other mobile services)								
409 Monthly and activation charges	24,135	3,190	34	27,358	2,052	298	*	2,350
410 Message charges including roaming, but excluding toll charges	21,725	3,275	37	25,037	299	113	5	417
Line 403 surcharges on mobile service 1/	327	90	*	418	24	17	*	40
Total mobile service provided to end users	46,187	6,555	71	52,813	2,375	428	5	2,807
Toll service								
411 Prepaid calling card (including card sales to customers and non-carrier distributors) reported at face value of cards	34	4	3	41	*	*	*	*
412 International calls that both originate and terminate in foreign points			7	7			2	2
413 Operator and toll calls with alternative billing arrangements (credit card, collect, international call-back, etc.) other than revenues reported on Line 412	15	3	1	19	*	2	*	2
414 Ordinary long distance (MTS, customer toll-free 800/888/877/866 service, "10-10" calls, associated monthly account maintenance, PICC pass-through, and other switched services not reported above)	861	318	14	1,194	18	7	*	25
415 Long distance private line services	7	6	*	12	*	*		*
416 Satellite services					1	9		10
417 All other long distance services	168	224	4	396	*	8		8
Line 403 surcharges on toll service 1/	3	16	*	18	*	1		1
Total toll service provided to end users	1,088	570	28	1,686	20	26	2	49
Total telecommunications service provided to end users	$47,341	$7,130	$100	$54,570	$2,398	$454	$7	$2,859

Note: Amounts may not add to totals due to rounding.
* Denotes values greater than $0 but less than $500,000.
1/ Includes a proportionate share of amounts reported on Line 403 as surcharges or other amounts on bills identified as recovering state or federal universal service contributions.
Source: Industry Analysis Division, Common Carrier Bureau, *Telecommunications Industry Revenues* (January 2002).

Table 1.6
Revenues from Telecommunications Service Provided to End Users: 2000
Continued
(Dollar Amounts Shown in Millions)

Data from FCC Form 499-A	Toll Carriers				Total All Filers			
Line	Intrastate	Interstate	International	Total	Intrastate	Interstate	International	Total
Fixed local service								
404 Monthly service, local calling, connection charges, vertical features, and other local exchange service charges except for federally tariffed subscriber line charges and PICC charges	$1,587	$9	*	$1,597	$59,454	$200	$4	$59,659
405 PICC charges levied by a local exchange carrier on a no-PIC customer and tariffed subscriber line charges	4	94	*	98	239	11,323	*	11,563
Total local exchange (Line 404 + Line 405)	1,591	103	1	1,695	59,693	11,524	5	71,222
406 Local private line and special access service	12	9	*	21	3,946	3,273	*	7,219
407 Payphone coin revenues	28	3	2	32	1,261	36	2	1,299
408 Other local telecommunications service revenues	8	*		8	4,168	43	*	4,211
Line 403 surcharges on fixed local service 1/	49	6	*	55	250	325	*	575
Total fixed local service provided to end users	1,687	121	3	1,811	69,318	15,201	7	84,526
Mobile service (including wireless telephony, paging & messaging, and other mobile services)								
409 Monthly and activation charges	586	96	1	683	26,926	3,586	35	30,546
410 Message charges including roaming, but excluding toll charges	239	41	1	282	22,343	3,430	43	25,816
Line 403 surcharges on mobile service 1/	27	10	*	36	378	117	1	495
Total mobile service provided to end users	851	148	2	1,001	49,646	7,133	79	56,857
Toll service								
411 Prepaid calling card (including card sales to customers and non-carrier distributors) reported at face value of cards	211	468	507	1,186	247	480	510	1,237
412 International calls that both originate and terminate in foreign points	*		1,076	1,076	*		1,087	1,087
413 Operator and toll calls with alternative billing arrangements (credit card, collect, international call-back, etc.) other than revenues reported on Line 412	2,441	4,048	1,512	8,000	2,799	4,098	1,515	8,412
414 Ordinary long distance (MTS, customer toll-free 800/888/877/866 service, "10-10" calls, associated monthly account maintenance, PICC pass-through, and other switched services not reported above)	15,387	29,268	8,352	53,006	21,655	30,294	8,459	60,408
415 Long distance private line services	1,645	6,235	959	8,839	2,838	6,552	971	10,361
416 Satellite services	15	116	200	331	17	125	200	342
417 All other long distance services	598	1,214	70	1,882	896	1,479	78	2,454
Line 403 surcharges on toll service 1/	25	3,260	105	3,390	49	3,309	108	3,467
Total toll service provided to end users	20,322	44,608	12,780	77,710	28,501	46,337	12,929	87,767
Total telecommunications service provided to end users	$22,860	$44,876	$12,785	$80,521	$147,465	$68,671	$13,014	$229,149

Note: Amounts may not add to totals due to rounding.

* Denotes values greater than $0 but less than $500,000.

1/ Includes a proportionate share of amounts reported on Line 403 as surcharges or other amounts on bills identified as recovering state or federal universal service contributions.

Source: Industry Analysis Division, Common Carrier Bureau, *Telecommunications Industry Revenues* (January 2002).

Table 1.7
Total Revenues: 2000
(Dollar Amounts Shown in Millions)

Data from FCC Form 499-A	Regional Bell Operating Company Incumbent Local Exchange Carriers				Other Incumbent Local Exchange Carriers			
Line	Intrastate	Interstate	International	Total	Intrastate	Interstate	International	Total
Fixed local service other than payphone [Lines 303, 304, 305, 307, 308, 404, 405, 406, 408, and a portion of 403 1/]	$65,843	$27,291		$93,135	$10,147	$5,014	$8	$15,168
Payphone [Lines 306 and 407]	829	117		945	46	19	*	65
Mobile service [Lines 309, 409, 410, and a portion of 403 1/]	198			198	30	2		32
Toll service [Lines 310, 311, 312, 313, 314, 411, 412, 413, 414, 415, 416, 417, and a portion of 403 1/]	5,911	162		6,073	511	31	1	543
Total telecommunications service revenues	72,781	27,570		100,351	10,733	5,066	8	15,807
Total telecommunications service provided for resale (from Table 1.5)	10,455	15,004		25,459	3,554	3,665	8	7,227
Total telecommunications service provided to end users (from Table 1.6)	62,326	12,566		74,892	7,179	1,400	1	8,580
Total telecommunications service revenues	72,781	27,570		100,351	10,733	5,066	8	15,807
418 Enhanced services, inside wiring maintenance, billing and collection, customer premises equipment, published directory, dark fiber, Internet access, cable TV program transmission, and non-telecommunications service revenues	- - -	- - -	- - -	10,419	- - -	- - -	- - -	2,633
419 Gross billed revenues from all sources	- - -	- - -	- - -	$110,770	- - -	- - -	- - -	$18,440

Note: Amounts may not add to totals due to rounding.

* Denotes values greater than $0 but less than $500,000.

1/ Includes a proportionate share of amounts reported on line 403 as surcharges or other amounts on bills identified as recovering state or federal universal service contributions.

Source: Industry Analysis Division, Common Carrier Bureau, *Telecommunications Industry Revenues* (January 2002).

Table 1.7
Total Revenues: 2000
Continued
(Dollar Amounts Shown in Millions)

Data from FCC Form 499-A	CLECS and Other Fixed Local Competitors				Payphone Providers			
Line	Intrastate	Interstate	International	Total	Intrastate	Interstate	International	Total
Fixed local service other than payphone [Lines 303, 304, 305, 307, 308, 404, 405, 406, 408, and a portion of 403 1/]	$6,071	$2,383	$13	$8,466	$16	$3	$1	$20
Payphone [Lines 306 and 407]	13	8	*	21	657	135	2	794
Mobile service [Lines 309, 409, 410, and a portion of 403 1/]	8	1	*	9	*	*		*
Toll service [Lines 310, 311, 312, 313, 314, 411, 412, 413, 414, 415, 416, 417, and a portion of 403 1/]	800	1,416	233	2,449	134	25	*	159
Total telecommunications service revenues	6,892	3,808	246	10,945	807	163	3	972
Total telecommunications service provided for resale (from Table 1.5)	2,169	1,620	125	3,913	169	107	2	278
Total telecommunications service provided to end users (from Table 1.6)	4,723	2,188	121	7,032	637	57	*	694
Total telecommunications service revenues	6,892	3,808	246	10,945	807	163	3	972
418 Enhanced services, inside wiring maintenance, billing and collection, customer premises equipment, published directory, dark fiber, Internet access, cable TV program transmission, and non-telecommunications service revenues	- - -	- - -	- - -	2,249	- - -	- - -	- - -	55
419 Gross billed revenues from all sources	- - -	- - -	- - -	$13,194	- - -	- - -	- - -	$1,027

Note: Amounts may not add to totals due to rounding.

* Denotes values greater than $0 but less than $500,000.

1/ Includes a proportionate share of amounts reported on line 403 as surcharges or other amounts on bills identified as recovering state or federal universal service contributions.

Source: Industry Analysis Division, Common Carrier Bureau, *Telecommunications Industry Revenues* (January 2002).

Table 1.7
Total Revenues: 2000
Continued
(Dollar Amounts Shown in Millions)

Data from FCC Form 499-A	Cellular, PCS and SMR Wireless Telephony				Other Wireless			
Line	Intrastate	Interstate	International	Total	Intrastate	Interstate	International	Total
Fixed local service other than payphone [Lines 303, 304, 305, 307, 308, 404, 405, 406, 408, and a portion of 403 1/]	$131	$10	*	$141	$8	$1	*	$9
Payphone [Lines 306 and 407]	2	*		2	*	*		*
Mobile service [Lines 309, 409, 410, and a portion of 403 1/]	50,171	7,067	78	57,317	2,855	537	5	3,397
Toll service [Lines 310, 311, 312, 313, 314, 411, 412, 413, 414, 415, 416, 417, and a portion of 403 1/]	1,569	760	33	2,362	22	27	2	51
Total telecommunications service revenues	51,873	7,838	112	59,823	2,886	565	7	3,457
Total telecommunications service provided for resale (from Table 1.5)	4,532	708	12	5,252	488	110	*	598
Total telecommunications service provided to end users (from Table 1.6)	47,341	7,130	100	54,570	2,398	454	7	2,859
Total telecommunications service revenues	51,873	7,838	112	59,823	2,886	565	7	3,457
418 Enhanced services, inside wiring maintenance, billing and collection, customer premises equipment, published directory, dark fiber, Internet access, cable TV program transmission, and non-telecommunications service revenues	- - -	- - -	- - -	9,876	- - -	- - -	- - -	1,300
419 Gross billed revenues from all sources	- - -	- - -	- - -	$69,698	- - -	- - -	- - -	$4,757

Note: Amounts may not add to totals due to rounding.

* Denotes values greater than $0 but less than $500,000.

1/ Includes a proportionate share of amounts reported on line 403 as surcharges or other amounts on bills identified as recovering state or federal universal service contributions.

Source: Industry Analysis Division, Common Carrier Bureau, *Telecommunications Industry Revenues* (January 2002).

Table 1.7
Total Revenues: 2000
Continued
(Dollar Amounts Shown in Millions)

Data from FCC Form 499-A	Toll Carriers				Total All Filers			
Line	Intrastate	Interstate	International	Total	Intrastate	Interstate	International	Total
Fixed local service other than payphone [Lines 303, 304, 305, 307, 308, 404, 405, 406, 408, and a portion of 403 1/]	$2,040	$233	$4	$2,276	$84,255	$34,935	$25	$119,215
Payphone [Lines 306 and 407]	34	69	2	105	1,580	348	4	1,932
Mobile service [Lines 309, 409, 410, and a portion of 403 1/]	891	155	2	1,048	54,153	7,761	86	62,000
Toll service [Lines 310, 311, 312, 313, 314, 411, 412, 413, 414, 415, 416, 417, and a portion of 403 1/]	24,083	53,786	20,110	97,978	33,030	56,207	20,379	109,615
Total telecommunications service revenues	27,047	54,243	20,118	101,407	173,018	99,251	20,494	292,762
Total telecommunications service provided for resale (from Table 1.5)	4,187	9,366	7,333	20,886	25,553	30,582	7,480	63,615
Total telecommunications service provided to end users (from Table 1.6)	22,860	44,875	12,785	80,520	147,465	68,671	13,014	229,149
Total telecommunications service revenues	27,047	54,243	20,118	101,407	173,018	99,251	20,494	292,762
418 Enhanced services, inside wiring maintenance, billing and collection, customer premises equipment, published directory, dark fiber, Internet access, cable TV program transmission, and non-telecommunications service revenues	- - -	- - -	- - -	15,730	- - -	- - -	- - -	42,261
419 Gross billed revenues from all sources	- - -	- - -	- - -	$117,137	- - -	- - -	- - -	$335,023

Note: Amounts may not add to totals due to rounding.

* Denotes values greater than $0 but less than $500,000.

1/ Includes a proportionate share of amounts reported on line 403 as surcharges or other amounts on bills identified as recovering state or federal universal service contributions.

Source: Industry Analysis Division, Common Carrier Bureau, *Telecommunications Industry Revenues* (January 2002).

Table 1.8
Revenues by Type of Carrier: 2000
(Dollar Amounts Shown in Millions)

Data from FCC Form 499-A	Telecommunications Services Provided for Resale 1/				Telecommunications Services Provided to End Users 1/			
	Fixed Local	Mobile	Toll	Total	Fixed Local	Mobile	Toll	Total
Regional Bell Operating Companies	$25,352	*	$107	$25,459	$68,727	$198	$5,966	$74,892
Other Incumbent Local Exchange Carriers (ILECs)	7,175	3	50	7,227	8,058	29	493	8,580
Total ILECs	32,527	3	157	32,686	76,786	227	6,459	83,472
Competitive Access Providers (CAPs) and Competitive Local Exchange Carriers (CLECs)	2,895	1	692	3,587	4,679	5	1,543	6,228
Local Resellers	94		47	140	607	*	132	739
Private Service Providers	*		4	4	*		6	7
Shared-Tenant Service Providers	1		*	1	22	*	16	38
Other Local Service Providers	181			181	9	3	9	21
Total Local Competitors	3,170	1	743	3,913	5,317	8	1,707	7,032
Fixed Local Service Providers	35,697	3	899	36,599	82,103	235	8,166	90,504
Payphone Service Providers	276		2	278	537	*	157	694
Wireless Telephony Including Cellular, Personal Communications Service (PCS) and SMR Telephony Carriers	72	4,504	676	5,252	71	52,813	1,686	54,570
Paging & Messaging Service Providers	5	582	2	590	2	2,490	20	2,513
Specialized Mobile Radio (SMR) Dispatch	*	*	*	*	*	190	1	191
Wireless Data and Other Mobile Service Providers		8		8	1	127	27	156
Wireless Service Providers	78	5,094	679	5,850	75	55,620	1,735	57,430
Interexchange Carriers (IXCs)	488	*	16,353	16,842	1,379	647	68,443	70,469
Operator Service Providers (OSPs)	*		10	10	6	*	619	625
Prepaid Calling Card Providers	3		28	31	*	*	696	696
Satellite Service Providers		*	64	64	5	4	264	272
Toll Resellers	57	46	2,677	2,780	412	345	7,103	7,861
Other Toll Carriers	22	*	1,137	1,159	8	6	585	599
Toll Service Providers	571	47	20,268	20,886	1,811	1,001	77,710	80,521
All Filers	$36,621	$5,144	$21,848	$63,613	$84,526	$56,857	$87,767	$229,149

Note: Amounts may not add to totals due to rounding.

* Denotes values greater than $0 but less than $500,000.

1/ Telecommunications service provided for resale consists of services provided to other contributors to federal universal service support mechanisms for resale. Revenues from services provided to firms that are *de minimis* under or exempt from federal universal service support mechanisms are reported as end-user service.

Source: Industry Analysis Division, Common Carrier Bureau, *Telecommunications Industry Revenues* (January 2002).

Table 1.8
Revenues by Type of Carrier: 2000
Continued
(Dollar Amounts Shown in Millions)

Data from FCC Form 499-A	Potential Universal Service Contribution Base 1/ 2/	Telecommunications Service Revenues					Other Revenues 3/	Total
		Intrastate	Interstate	International to International	Other International	Total		
Regional Bell Operating Companies	$12,566	$72,781	$27,570			$100,351	$10,419	$110,770
Other Incumbent Local Exchange Carriers (ILECs)	1,401	10,733	5,066		8	15,807	2,633	18,440
Total ILECs	13,966	83,514	32,635		8	116,158	13,052	129,210
Competitive Access Providers (CAPs) and Competitive Local Exchange Carriers (CLECs)	2,128	6,166	3,427	*	221	9,814	1,489	11,303
Local Resellers	151	679	184	*	16	879	721	1,600
Private Service Providers	6	*	9	*	2	11	2	13
Shared-Tenant Service Providers	14	25	10		4	39	26	65
Other Local Service Providers	7	21	178	2	1	202	12	213
Total Local Competitors	2,306	6,892	3,808	2	243	10,945	2,249	13,194
Fixed Local Service Providers	16,273	90,406	36,443	2	252	127,103	15,301	142,404
Payphone Service Providers	57	806	163		3	972	55	1,027
Wireless Telephony Including Cellular, Personal Communications Service (PCS) and SMR Telephony Carriers	7,223	51,873	7,838	7	105	59,823	9,876	69,698
Paging & Messaging Service Providers	329	2,670	432		*	3,102	1,085	4,188
Specialized Mobile Radio (SMR) Dispatch	8	182	8		*	191	69	260
Wireless Data and Other Mobile Service Providers	122	33	124	2	5	164	146	310
Wireless Service Providers	7,682	54,758	8,403	9	110	63,280	11,176	74,455
Interexchange Carriers (IXCs)	50,560	22,330	48,919	1,001	15,060	87,311	8,429	95,739
Operator Service Providers (OSPs)	302	326	253		56	635	90	725
Prepaid Calling Card Providers	608	87	297	7	336	727	58	785
Satellite Service Providers	261	14	165		157	336	5,524	5,860
Toll Resellers	4,306	4,202	4,236	60	2,142	10,641	1,129	11,769
Other Toll Carriers	549	89	371	7	1,291	1,758	499	2,257
Toll Service Providers	56,586	27,047	54,243	1,076	19,042	101,407	15,730	117,137
All Filers	$80,597	$173,018	$99,251	$1,087	$19,406	$292,762	$42,261	$335,023

Note: Amounts may not add to totals due to rounding.

* Denotes values greater than $0 but less than $500,000.

1/ Telecommunications service provided for resale consists of services provided to other contributors to federal universal service support mechanisms for resale. Revenues from services provided to firms that are *de minimis* under or exempt from federal universal service support mechanisms are reported as end-user service.

2/ Excluding international-to-international revenues reported on line 412 but not excluding international revenues where interstate toll represents less than 8% of combined interstate and international end-user revenues and not excluding revenues from filers who are *de minimis* or otherwise exempt from contributing.

3/ Carriers report non-telecommunications service revenues on Line 418. This category includes enhanced services, inside wiring maintenance, billing and collection, customer premises equipment, published directory dark fiber, Internet and other non-telecommunications service revenues.

Source: Industry Analysis Division, Common Carrier Bureau, *Telecommunications Industry Revenues* (January 2002).

Table 1.9
Carrier Telecommunications Revenues with Estimated Breakdowns by Type of Service:
First Quarter 2001
(Dollar Amounts Shown in Millions)

Data from FCC Form 499-Q	Telecommunications Service Provided for Resale 1/				Telecommunications Service Provided to End Users 1/				
	Fixed Local	Mobile	Toll	Total Revenues	Fixed Local	Mobile	Toll 2/	Total Revenues	Universal Service Contribution Base 3/
Regional Bell Operating Companies	$6,652	*	$28	$6,680	$17,050	$49	$1,480	$18,579	$3,373
Other Incumbent Local Exchange Carriers (ILECs)	1,879	1	13	1,893	2,130	8	130	2,268	400
Total ILECs	8,531	1	41	8,573	19,180	57	1,610	20,847	3,773
Competitive Access Providers (CAPs) and Competitive Local Exchange Carriers (CLECs)	786	*	188	974	1,295	1	427	1,723	482
Local Resellers	45		23	68	194	*	42	237	42
Private Service Providers	*		6	6	*		2	2	2
Shared-Tenant Service Providers	*		*	*	6	*	5	11	3
Other Local Service Providers	45			45	10	3	8	21	2
Total Local Competitors	877	*	217	1,094	1,506	5	483	1,994	532
Fixed Local Service Providers	9,409	1	258	9,667	20,685	61	2,094	22,841	4,304
Payphone Service Providers	65		1	65	115	*	34	149	10
Wireless Telephony Including Cellular, Personal Communications Service (PCS) and SMR Telephony Carriers	18	1,090	164	1,272	18	13,555	431	14,005	1,875
Paging & Messaging Service Providers	1	155	1	157	*	502	4	507	68
Specialized Mobile Radio (SMR) Dispatch	*	*	*	*	*	49	*	49	2
Wireless Data and Other Mobile Service Providers		2		2	*	28	6	34	25
Wireless Service Providers	19	1,247	164	1,430	19	14,134	441	14,594	1,970
Interexchange Carriers (IXCs)	102	*	3,413	3,515	342	160	16,716	17,218	12,258
Operator Service Providers (OSPs)	*		6	7	1	*	130	131	59
Prepaid Calling Card Providers	1		7	8	*	*	32	32	25
Satellite Service Providers		*	23	23	1	1	60	62	32
Toll Resellers	15	12	702	730	93	78	1,586	1,756	964
Other Toll Carriers	6	*	291	296	3	2	218	223	152
Toll Service Providers	123	12	4,441	4,577	440	241	18,741	19,422	13,490
All Filers	$9,616	$1,260	$4,864	$15,740	$21,260	$14,436	$21,309	$57,005	$19,775

Note: Amounts may not add to totals due to rounding.

* Denotes values greater than $0 but less than $500,000.

1/ Telecommunications service provided for resale consists of services provided to other contributors to federal universal service support mechanisms. Service provided to firms that do not contribute directly to federal universal service support mechanisms are reported as end-user service.

2/ Unlike Table 1.8, toll revenues shown in Table 1.9 exclude revenues from calls that both originate and terminate at foreign points.

3/ The total varies from the amount used for calculating the universal service contribution factor for the third quarter of 2001 because data were extracted from the Form 499-Q data base at different points in time and may include amounts for filers that are not required to contribute.

Source: FCC Form 499-Q filings.

Table 1.9
Carrier Telecommunications Revenues with Estimated Breakdowns by Type of Service:
Second Quarter 2001
(Dollar Amounts Shown in Millions)

Data from FCC Form 499-Q	Telecommunications Service Provided for Resale 1/				Telecommunications Service Provided to End Users 1/				
	Fixed Local	Mobile	Toll	Total Revenues	Fixed Local	Mobile	Toll 2/	Total Revenues	Universal Service Contribution Base 3/
Regional Bell Operating Companies	$7,009	*	$30	$7,038	$16,799	$48	$1,458	$18,306	$3,319
Other Incumbent Local Exchange Carriers (ILECs)	1,931	1	13	1,945	2,127	8	130	2,265	395
Total ILECs	8,940	1	43	8,984	18,926	56	1,588	20,571	3,714
Competitive Access Providers (CAPs) and Competitive Local Exchange Carriers (CLECs)	845	*	202	1,047	1,398	2	461	1,860	498
Local Resellers	52		26	78	199	*	43	242	48
Private Service Providers	*		15	16	*		2	2	2
Shared-Tenant Service Providers	*		*	*	6	*	4	10	4
Other Local Service Providers	46			46	11	3	8	22	3
Total Local Competitors	943	*	243	1,187	1,613	5	519	2,136	555
Fixed Local Service Providers	9,883	1	286	10,170	20,539	61	2,107	22,707	4,268
Payphone Service Providers	70		1	70	113	*	33	146	9
Wireless Telephony Including Cellular, Personal Communications Service (PCS) and SMR Telephony Carriers	21	1,303	196	1,519	20	14,764	469	15,253	2,212
Paging & Messaging Service Providers	1	150	1	152	*	523	4	528	71
Specialized Mobile Radio (SMR) Dispatch	*	*	*	*	*	62	*	62	3
Wireless Data and Other Mobile Service Providers		2		2	*	28	5	33	24
Wireless Service Providers	22	1,455	196	1,674	21	15,376	479	15,877	2,311
Interexchange Carriers (IXCs)	105	*	3,515	3,620	333	156	16,296	16,786	11,841
Operator Service Providers (OSPs)	*		6	6	1	*	136	137	61
Prepaid Calling Card Providers	1		6	7	*	*	34	34	21
Satellite Service Providers		*	44	44	1	1	61	63	32
Toll Resellers	21	17	968	1,006	96	81	1,646	1,823	919
Other Toll Carriers	7	*	346	353	3	2	243	249	138
Toll Service Providers	133	17	4,885	5,035	435	240	18,417	19,093	13,012
All Filers	$10,108	$1,473	$5,368	$16,949	$21,108	$15,677	$21,036	$57,822	$19,600

Note: Amounts may not add to totals due to rounding.

* Denotes values greater than $0 but less than $500,000.

1/ Telecommunications service provided for resale consists of services provided to other contributors to federal universal service support mechanisms. Service provided to firms that do not contribute directly to federal universal service support mechanisms are reported as end-user service.

2/ Unlike Table 1.8, toll revenues shown in Table 1.10 exclude revenues from calls that both originate and terminate at foreign points.

3/ The total varies from the amount used for calculating the universal service contribution factor for the fourth quarter of 2001 because data were extracted from the Form 499-Q data base at different points in time and may include amounts for filers that are not required to contribute.

Source: FCC Form 499-Q filings.

Table 1.9
Carrier Telecommunications Revenues with Estimated Breakdowns by Type of Service:
Third Quarter 2001
(Dollar Amounts Shown in Millions)

Data from FCC Form 499-Q	Telecommunications Service Provided for Resale 1/				Telecommunications Service Provided to End Users 1/				
	Fixed Local	Mobile	Toll	Total Revenues	Fixed Local	Mobile	Toll 2/	Total Revenues	Universal Service Contribution Base 3/
Regional Bell Operating Companies	$6,478	*	$27	$6,505	$16,454	$47	$1,428	$17,929	$3,429
Other Incumbent Local Exchange Carriers (ILECs)	2,100	1	15	2,115	2,615	10	160	2,784	470
Total ILECs	8,578	1	42	8,621	19,068	57	1,588	20,713	3,900
Competitive Access Providers (CAPs) and Competitive Local Exchange Carriers (CLECs)	602	*	144	746	1,307	1	431	1,740	520
Local Resellers	64		32	96	169	*	37	206	46
Private Service Providers	*		45	45	1		33	35	26
Shared-Tenant Service Providers	*		*	*	4	*	3	8	3
Other Local Service Providers	50			50	15	4	12	31	7
Total Local Competitors	716	*	221	937	1,497	6	516	2,019	602
Fixed Local Service Providers	9,294	1	263	9,558	20,565	63	2,104	22,732	4,502
Payphone Service Providers	70		1	70	165	*	48	213	35
Wireless Telephony Including Cellular, Personal Communications Service (PCS) and SMR Telephony Carriers	24	1,484	223	1,730	23	16,352	534	17,359	2,541
Paging & Messaging Service Providers	1	128	1	130	1	1,014	8	1,023	129
Specialized Mobile Radio (SMR) Dispatch	*	*	*	*	*	46	*	47	3
Wireless Data and Other Mobile Service Providers		4		4	1	65	13	78	29
Wireless Service Providers	25	1,616	223	1,865	24	17,477	555	18,057	2,703
Interexchange Carriers (IXCs)	111	*	3,733	3,845	321	151	15,716	16,189	11,450
Operator Service Providers (OSPs)	*		13	13	1	*	53	53	24
Prepaid Calling Card Providers	1		7	7	*	*	27	27	13
Satellite Service Providers		*	34	35	1	1	53	54	16
Toll Resellers	13	10	594	617	115	96	1,962	2,173	1,141
Other Toll Carriers	2	*	114	116	4	3	307	314	117
Toll Service Providers	127	10	4,495	4,633	442	251	18,118	18,811	12,663
All Filers	$9,516	$1,627	$4,982	$16,126	$21,197	$17,790	$20,826	$59,813	$20,001

Note: Amounts may not add to totals due to rounding.

* Denotes values greater than $0 but less than $500,000.

1/ Telecommunications service provided for resale consists of services provided to other contributors to federal universal service support mechanisms. Service provided to firms that do not contribute directly to federal universal service support mechanisms are reported as end-user service.

2/ Unlike Table 1.8, toll revenues shown in Table 1.11 exclude revenues from calls that both originate and terminate at foreign points.

3/ The total varies from the amount used for calculating the universal service contribution factor for the first quarter of 2002 because data were extracted from the Form 499-Q data base at different points in time and may include amounts for filers that are not required to contribute.

Source: FCC Form 499-Q filings.

Table 1.9
Carrier Telecommunications Revenues with Estimated Breakdowns by Type of Service:
Fourth Quarter 2001
(Dollar Amounts Shown in Millions)

Data from FCC Form 499-Q	Telecommunications Service Provided for Resale 1/				Telecommunications Service Provided to End Users 1/				
	Fixed Local	Mobile	Toll	Total Revenues	Fixed Local	Mobile	Toll 2/	Total Revenues	Universal Service Contribution Base 3/
Regional Bell Operating Companies	$6,355	*	$27	$6,382	$16,258	$47	$1,411	$17,716	$3,429
Other Incumbent Local Exchange Carriers (ILECs)	3,427	1	24	3,452	2,628	10	161	2,799	492
Total ILECs	9,782	1	51	9,834	18,886	56	1,572	20,515	3,921
Competitive Access Providers (CAPs) and Competitive Local Exchange Carriers (CLECs)	821	*	196	1,017	1,357	2	448	1,806	503
Local Resellers	49		25	74	186	*	40	226	46
Private Service Providers	*		48	48	2		45	47	38
Shared-Tenant Service Providers					5	*	3	8	3
Other Local Service Providers	49			49	12	4	9	25	5
Total Local Competitors	919	*	269	1,188	1,561	5	546	2,112	594
Fixed Local Service Providers	10,701	1	320	11,022	20,448	62	2,118	22,627	4,515
Payphone Service Providers	46		*	47	126	*	37	163	23
Wireless Telephony Including Cellular, Personal Communications Service (PCS) and SMR Telephony Carriers	20	1,248	187	1,456	24	18,112	576	18,712	2,462
Paging & Messaging Service Providers	1	133	1	135	1	614	5	619	81
Specialized Mobile Radio (SMR) Dispatch	*	*	*	*	*	50	*	50	4
Wireless Data and Other Mobile Service Providers		4		4	*	22	4	27	20
Wireless Service Providers	21	1,385	188	1,595	25	18,797	585	19,408	2,567
Interexchange Carriers (IXCs)	107	*	3,595	3,702	298	140	14,580	15,018	10,560
Operator Service Providers (OSPs)	*		10	10	*	*	44	45	20
Prepaid Calling Card Providers	1		9	10	*	*	27	27	20
Satellite Service Providers		*	20	20	1	1	77	80	79
Toll Resellers	12	10	573	595	108	90	1,841	2,039	1,100
Other Toll Carriers	2	*	104	106	5	3	337	344	152
Toll Service Providers	123	10	4,310	4,443	412	234	16,906	17,553	11,930
All Filers	$10,891	$1,397	$4,819	$17,106	$21,011	$19,093	$19,646	$59,751	$19,035

Note: Amounts may not add to totals due to rounding.

* Denotes values greater than $0 but less than $500,000.

1/ Telecommunications service provided for resale consists of services provided to other contributors to federal universal service support mechanisms. Service provided to firms that do not contribute directly to federal universal service support mechanisms are reported as end-user service.

2/ Unlike Table 1.8, toll revenues shown in Table 1.12 exclude revenues from calls that both originate and terminate at foreign points.

3/ The total varies from the amount used for calculating the universal service contribution factor for the second quarter of 2002 because data were extracted from the Form 499-Q data base at different points in time and may include amounts for filers that are not required to contribute. Data were estimated for many carriers, including for most *de minimis* carriers.

Source: FCC Form 499-Q filings.

Table 1.9
Carrier Telecommunications Revenues with Estimated Breakdowns by Type of Service:
Full Year 2001
(Dollar Amounts Shown in Millions)

Data from FCC Form 499-Q	Telecommunications Service Provided for Resale 1/				Telecommunications Service Provided to End Users 1/				
	Fixed Local	Mobile	Toll	Total Revenues	Fixed Local	Mobile	Toll 2/	Total Revenues	Universal Service Contribution Base 3/
Regional Bell Operating Companies	$26,494	*	$112	$26,606	$66,561	$192	$5,778	$72,531	$13,549
Other Incumbent Local Exchange Carriers (ILECs)	9,337	3	65	9,405	9,499	35	581	10,115	1,758
Total ILECs	35,831	3	176	36,011	76,060	226	6,359	82,646	15,307
Competitive Access Providers (CAPs) and Competitive Local Exchange Carriers (CLECs)	3,054	*	730	3,784	5,357	6	1,767	7,129	2,003
Local Resellers	211		106	316	747	*	163	910	183
Private Service Providers	*		115	115	3		83	86	67
Shared-Tenant Service Providers	*		*	*	21	*	15	36	12
Other Local Service Providers	190			190	48	14	37	99	17
Total Local Competitors	3,455	*	950	4,406	6,177	20	2,064	8,261	2,283
Fixed Local Service Providers	39,287	4	1,127	40,417	82,237	247	8,423	90,907	17,590
Payphone Service Providers	251		2	253	519	*	152	671	77
Wireless Telephony Including Cellular, Personal Communications Service (PCS) and SMR Telephony Carriers	82	5,126	770	5,977	85	62,783	2,010	65,328	9,090
Paging & Messaging Service Providers	5	566	2	574	2	2,653	22	2,677	350
Specialized Mobile Radio (SMR) Dispatch	*	*	*	*	*	206	*	208	12
Wireless Data and Other Mobile Service Providers		11		11	1	142	28	172	99
Wireless Service Providers	88	5,704	772	6,564	89	65,784	2,061	67,935	9,551
Interexchange Carriers (IXCs)	426	*	14,255	14,681	1,295	607	63,308	65,210	46,110
Operator Service Providers (OSPs)	*		35	36	3	*	363	366	164
Prepaid Calling Card Providers	3		28	31	*	*	121	121	78
Satellite Service Providers		*	121	122	4	3	252	259	159
Toll Resellers	61	49	2,838	2,947	412	344	7,035	7,791	4,124
Other Toll Carriers	16	*	855	872	15	11	1,105	1,131	559
Toll Service Providers	507	50	18,132	18,688	1,730	966	72,183	74,878	51,095
All Filers	$40,132	$5,757	$20,033	$65,922	$84,576	$66,997	$82,818	$234,391	$78,411

Note: Amounts may not add to totals due to rounding.

* Denotes values greater than $0 but less than $500,000.

1/ Telecommunications service provided for resale consists of services provided to other contributors to federal universal service support mechanisms. Service provided to firms that do not contribute directly to federal universal service support mechanisms are reported as end-user service.

2/ Unlike Table 1.8, toll revenues shown in Table 1.11 exclude revenues from calls that both originate and terminate at foreign points.

3/ The total varies from the amount used for calculating the universal service contribution factor for the first quarter of 2002 because data were extracted from the Form 499-Q data base at different points in time and may include amounts for filers that are not required to contribute.

Source: FCC Form 499-Q filings.

Table 1.10
Universal Service Program Requirements and Contribution Factors for 2001
(Dollar Amounts Shown in Millions)

	2001				
	First Quarter	Second Quarter	Third Quarter	Fourth Quarter	Full Year
All Support Mechanisms					
Projections of demand and administrative expenses at the time the contribution factors were adopted					
High Cost†					
Program demand	$667.22	$653.17	$694.90	$714.22	$2,729.50
Administrative expenses	$1.49	$1.68	$1.80	$1.96	$6.94
Interest income	-$1.40	-$1.40	-$1.77	-$1.11	-$5.68
Periodic true-ups	-$6.43	$25.26	$7.81	-$16.52	$10.12
Program Total	$660.88	$678.71	$702.74	$698.55	$2,740.87
Low Income					
Program demand	$168.61	$176.43	$156.04	$149.39	$650.46
Administrative expenses	$.36	$.43	$.42	$.46	$1.67
Interest income	-$.80	-$.80	-$1.42	-$.94	-$3.96
Periodic true-ups	-$3.80	-$5.86	-$29.66	-$31.45	-$70.76
Program Total	$164.37	$170.20	$125.38	$117.47	$577.41
Schools & Libraries					
Program demand	$553.23	$554.88	$557.36	$554.42	$2,219.89
Administrative expenses	$9.27	$7.62	$5.14	$8.08	$30.11
Interest income	-$23.85	-$19.92	-$17.83	-$17.36	-$78.96
Periodic true-ups*	-$11.92	$3.16	-$.77	-$23.17	-$32.69
Program Total	$526.74	$545.74	$543.89	$521.98	$2,138.34
Rural Health					
Program demand	$2.43	$1.89	$2.18	$3.88	$10.38
Administrative expenses	$.71	$.77	$.60	$.59	$2.66
Interest income	-$.03	-$.05	-$.03	-$.05	-$0.15
Periodic true-ups	-$1.29	$.01	-$.11	-$.12	-$1.50
Program Total	$1.82	$2.63	$2.65	$4.30	$11.38
Grand Total	$1,353.80	$1,397.27	$1,374.66	$1,342.30	$5,468.01
Applicable interstate and international end-user revenues					
Reported contribution base revenues	20,462.72	20,507.35	20,141.05	19,597.02	80,708.14
Adjustment factor for uncollectibles	0.01	0.01	0.01	0.01	0.01
Contribution base at the time the factor was calculated	20,258.09	20,302.28	19,939.64	19,401.05	79,901.06
Contribution factor	0.066827	0.068823	0.068941	0.069187	NA
Contribution factor times contribution base	1,353.79	1,397.26	1,374.66	1,342.30	NA

* For the schools & libraries mechanism, periodic true-ups include applications of unused fund balance from prior periods.
† The figures for the high-cost mechanism now include the figures for the interstate access support mechanism.

Table 1.10
Universal Service Program Requirements and Contribution Factors for 2002
(Dollar Amounts Shown in Millions)

	2002				
	First Quarter	Second Quarter	Third Quarter	Fourth Quarter	Full Year
All Support Mechanisms					
Projections of demand and administrative expenses at the time the contribution factors were adopted					
High Cost†					
Program demand	$682.96	$697.34			
Administrative expenses	$1.79	$2.19			
Interest income	-$.83	-$.60			
Periodic true-ups	-$28.56	-$53.65			
Program Total	$655.35	$645.27			
Low Income					
Program demand	$161.70	$160.63			
Administrative expenses	$.41	$.58			
Interest income	-$.61	-$.40			
Periodic true-ups	-$2.76	$8.28			
Program Total	$158.74	$169.08			
Schools & Libraries					
Program demand	$552.85	$554.70			
Administrative expenses	$9.65	$7.80			
Interest income	-$13.96	-$11.59			
Periodic true-ups*	$10.99	$12.07			
Program Total	$559.53	$562.98			
Rural Health					
Program demand	$3.70	$6.68			
Administrative expenses	$.61	$.69			
Interest income	-$.04	-$.03			
Periodic true-ups	$.57	$.58			
Program Total	$4.83	$7.92			
Grand Total	$1,378.46	$1,385.25			
Applicable interstate and international end-user revenues					
Reported contribution base revenues	20,450.29	19,219.02			
Adjustment factor for uncollectibles	0.01	0.01			
Contribution base at the time the factor was calculated	20,245.79	19,026.82			
Contribution factor	0.068086	0.072805			
Contribution factor times contribution base	1,378.45	1,385.25			

* For the schools & libraries mechanism, periodic true-ups include applications of unused fund balance from prior periods.
† The figures for the high-cost mechanism now include the figures for the interstate access support mechanism.

Table 1.11
Universal Service Support Mechanisms: 2001
(Dollars in Thousands)

Mechanism	Disbursements	Percent of Total
High-Cost Support	**$2,629,434**	**56.7 %**
High-Cost Loop Support (HCL)	963,628	20.8
Long-Term Support (LTS)	492,968	10.6
Local-Switching Support (LSS)	398,599	8.6
Forward-Looking High-Cost Model Support	199,848	4.3
Interstate Access Support	574,391	12.4
Low-Income Support	**584,032**	**12.6**
School and Libraries	**1,422,172**	**30.6**
Rural Health Care	**5,667**	**0.1**
All Universal Service Support	**$4,641,304**	**100.0 %**

Notes: Figures may not add due to rounding. Schools and libraries, and rural health care programs operate on a school year rather than a calendar year. Figures for those programs presented are for July 1, 2000 to June 30, 2001.
Source: USAC

Chart 1.1

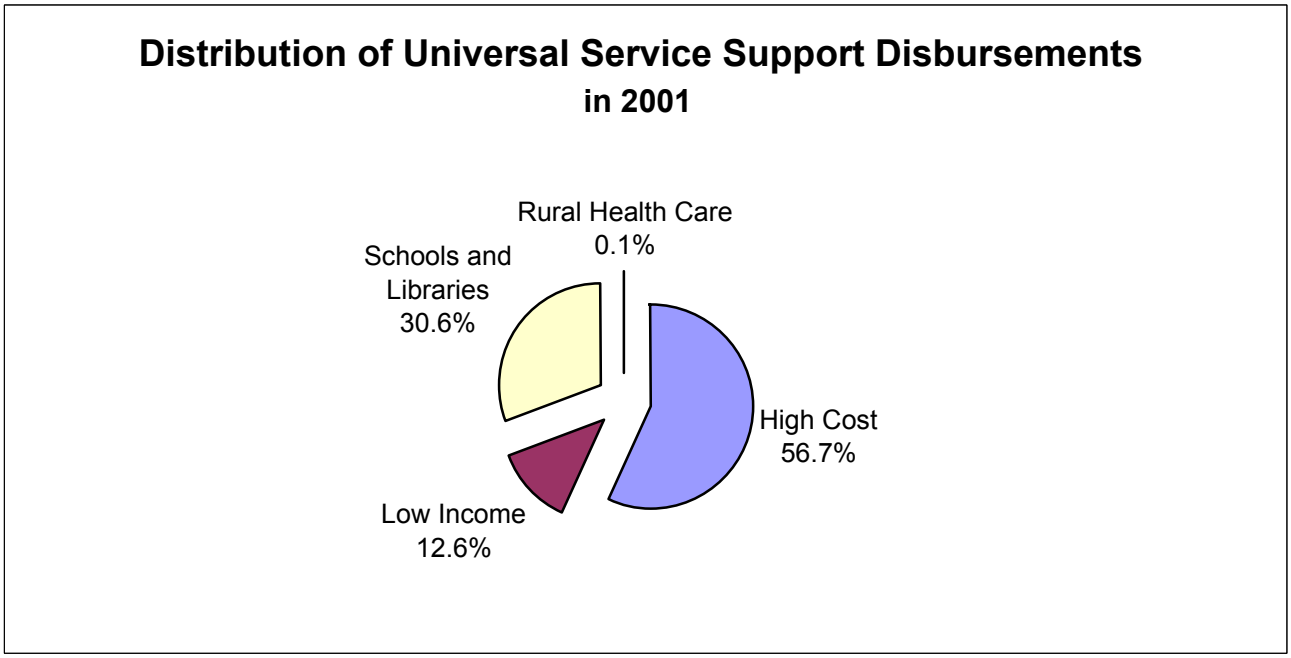

Table 1.12
Universal Service Support Mechanisms by State: 2001
(Annual Payments and Contributions in Thousands)

State or Jurisdiction	Payments from USF to Service Providers						Estimated Contributions[1]		Estimated Net Dollar Flow[2]
	High-Cost Support	Low-Income Support	Schools & Libraries	Rural Health Care	Total				
					Amount	% of Total	Amount	% of Total	
Alabama	$94,412	$2,301	$15,955	$0	$112,668	2.43%	$62,100	1.33%	$50,568
Alaska	77,780	1,410	8,576	3,467	91,233	1.97%	11,662	0.25%	79,571
Arizona	51,570	4,364	34,664	178	90,776	1.96%	95,463	2.04%	-4,687
Arkansas	77,859	618	11,943	63	90,483	1.95%	37,119	0.79%	53,364
California	82,737	306,585	267,130	132	656,583	14.15%	454,706	9.71%	201,877
Colorado	62,194	2,661	8,804	19	73,678	1.59%	93,657	2.00%	-19,979
Connecticut	1,104	4,953	20,958	0	27,015	0.58%	73,384	1.57%	-46,368
Delaware	380	132	1,141	0	1,653	0.04%	18,254	0.39%	-16,600
Dist. of Columbia	0	1,010	6,069	0	7,079	0.15%	26,392	0.56%	-19,314
Florida	84,390	13,984	35,406	0	133,780	2.88%	312,441	6.67%	-178,661
Georgia	91,083	6,761	39,019	0	136,863	2.95%	151,926	3.24%	-15,063
Guam	2,359	228	89	0	2,677	0.06%	1,546	0.03%	1,131
Hawaii	5,539	1,379	824	219	7,961	0.17%	18,747	0.40%	-10,785
Idaho	43,568	2,502	2,003	2	48,075	1.04%	24,165	0.52%	23,910
Illinois	39,065	6,567	90,629	56	136,318	2.94%	207,182	4.42%	-70,865
Indiana	42,434	2,797	10,803	0	56,035	1.21%	86,709	1.85%	-30,674
Iowa	34,454	1,077	3,370	78	38,979	0.84%	41,594	0.89%	-2,615
Kansas	81,466	1,297	5,294	70	88,128	1.90%	44,213	0.94%	43,915
Kentucky	34,024	4,480	16,787	14	55,305	1.19%	57,840	1.24%	-2,535
Louisiana	79,842	1,473	18,697	8	100,020	2.16%	61,753	1.32%	38,267
Maine	28,732	8,589	2,005	0	39,326	0.85%	21,974	0.47%	17,352
Maryland	4,274	403	15,694	0	20,371	0.44%	105,843	2.26%	-85,472
Massachusetts	1,424	16,008	28,398	0	45,831	0.99%	128,423	2.74%	-82,592
Michigan	40,824	11,998	38,738	75	91,636	1.97%	132,961	2.84%	-41,325
Minnesota	51,209	3,817	11,407	204	66,637	1.44%	82,084	1.75%	-15,447
Mississippi	141,130	1,942	20,038	9	163,118	3.51%	38,997	0.83%	124,121
Missouri	85,213	2,665	50,826	9	138,712	2.99%	89,071	1.90%	49,641
Montana	52,285	1,382	2,425	201	56,294	1.21%	17,183	0.37%	39,111
Nebraska	26,080	1,494	77	0	27,651	0.60%	27,751	0.59%	-101
Nevada	22,746	2,140	4,250	239	29,374	0.63%	43,655	0.93%	-14,280
New Hampshire	9,478	550	2,421	0	12,449	0.27%	29,285	0.63%	-16,836
New Jersey	6,030	3,301	531	0	9,862	0.21%	196,152	4.19%	-186,290
New Mexico	42,463	3,975	27,364	0	73,802	1.59%	29,449	0.63%	44,353
New York	61,710	46,849	11,576	36	120,170	2.59%	322,081	6.88%	-201,911
North Carolina	40,087	8,240	207,677	0	256,004	5.52%	136,003	2.90%	120,001
North Dakota	27,460	1,389	21,984	65	50,898	1.10%	13,005	0.28%	37,893
Northern Mariana Is.	2,811	37	1,302	188	4,339	0.09%	498	0.01%	3,840
Ohio	28,405	20,334	47,027	4	95,770	2.06%	159,141	3.40%	-63,371
Oklahoma	76,684	6,497	15,795	8	98,985	2.13%	49,265	1.05%	49,719
Oregon	60,369	3,172	5,276	28	68,847	1.48%	60,747	1.30%	8,099
Pennsylvania	35,360	6,048	36,651	0	78,058	1.68%	195,521	4.18%	-117,462
Puerto Rico	117,314	1,145	48,693	0	167,152	3.60%	23,715	0.51%	143,436
Rhode Island	97	4,425	3,111	0	7,632	0.16%	20,098	0.43%	-12,466
South Carolina	54,745	1,991	37,733	18	94,487	2.04%	65,391	1.40%	29,096
South Dakota	23,814	1,579	1,126	133	26,652	0.57%	13,694	0.29%	12,958
Tennessee	40,762	4,362	26,659	1	71,784	1.55%	87,207	1.86%	-15,424
Texas	189,072	30,723	100,979	0	320,775	6.91%	301,814	6.45%	18,960
Utah	14,297	1,946	3,810	0	20,053	0.43%	35,908	0.77%	-15,854
Vermont	22,748	2,984	987	0	26,720	0.58%	13,129	0.28%	13,590
Virgin Islands	25,294	10	670	88	26,062	0.56%	2,607	0.06%	23,455
Virginia	63,798	2,042	14,182	0	80,022	1.72%	141,494	3.02%	-61,472
Washington	76,925	8,802	11,905	30	97,662	2.10%	103,912	2.22%	-6,250
West Virginia	72,269	426	3,126	5	75,827	1.63%	27,209	0.58%	48,618
Wisconsin	60,718	5,941	16,636	4	83,299	1.79%	75,732	1.62%	7,567
Wyoming	36,014	193	887	15	37,109	0.80%	10,851	0.23%	26,257
Total [3]	$2,629,434	$584,032	$1,422,172	$5,667	$4,641,304	100%	$4,682,704	100%	-$41,400

Notes: Figures may not add due to rounding. Support payments do not include quarterly true-ups. USF is an abbreviation for the Universal Service Fund.

[1] Estimated contributions include administrative cost of approximately $41 million. Allocation of contributions among states is an FCC staff estimate.

[2] Net dollar flow is positive when payments from USF to carriers exceed contributions to USF. Total is negative because of administrative expenses.

[3] Total includes disbursements for American Samoa of $530,000 for high-cost support, $55,000 for low-income support and $2.043 million for schools and libraries.

Table 1.13
Total Telecommunications Revenues: 2000
(Dollars in Millions)

	End User			Carrier's Carrier			Total: End User + Carrier's Carrier			
	Interstate	Intrastate	Total	Interstate	Intrastate	Total	Interstate	Intrastate	Total	Percent of Total
Alabama	$1,083	$2,125	$3,208	$510	$290	$800	$1,593	$2,415	$4,008	1.37 %
Alaska	203	357	560	95	62	157	298	419	717	0.24
Arizona	1,665	2,231	3,896	699	377	1,075	2,364	2,608	4,972	1.70
Arkansas	648	1,165	1,812	312	191	503	960	1,356	2,315	0.79
California	7,932	18,337	26,269	3,724	3,584	7,308	11,656	21,921	33,577	11.47
Colorado	1,634	2,529	4,163	744	383	1,127	2,378	2,912	5,290	1.81
Connecticut	1,280	1,827	3,107	596	221	818	1,876	2,048	3,924	1.34
Delaware	318	389	708	120	47	167	439	436	875	0.30
Dist. of Columbia	460	847	1,307	250	91	340	710	938	1,648	0.56
Florida	5,450	8,809	14,259	2,384	1,665	4,049	7,834	10,474	18,308	6.25
Georgia	2,650	4,393	7,043	1,269	607	1,876	3,919	5,000	8,919	3.05
Guam	27	58	85	13	10	23	40	68	108	0.04
Hawaii	327	603	930	149	98	247	476	701	1,177	0.40
Idaho	422	498	920	206	84	290	627	582	1,210	0.41
Illinois	3,614	7,223	10,837	1,607	1,071	2,679	5,221	8,294	13,516	4.62
Indiana	1,513	2,806	4,318	704	530	1,233	2,216	3,336	5,552	1.90
Iowa	726	1,094	1,820	321	199	520	1,046	1,293	2,340	0.80
Kansas	771	1,229	2,001	370	200	570	1,142	1,429	2,571	0.88
Kentucky	1,009	1,766	2,775	484	315	798	1,493	2,081	3,573	1.22
Louisiana	1,077	2,118	3,196	467	301	768	1,545	2,419	3,964	1.35
Maine	383	650	1,033	195	99	295	579	749	1,328	0.45
Maryland	1,846	2,763	4,609	764	410	1,173	2,610	3,173	5,783	1.98
Massachusetts	2,240	3,646	5,887	1,035	507	1,542	3,275	4,153	7,428	2.54
Michigan	2,319	5,609	7,928	1,079	930	2,009	3,398	6,539	9,937	3.39
Minnesota	1,432	2,354	3,786	680	412	1,091	2,112	2,765	4,877	1.67
Mississippi	680	1,347	2,028	305	153	458	986	1,500	2,486	0.85
Missouri	1,554	2,758	4,312	773	603	1,376	2,327	3,361	5,688	1.94
Montana	300	418	718	137	82	219	437	500	937	0.32
N. Mariana Islands	9	16	25	4	3	7	13	19	32	0.01
Nebraska	484	890	1,374	237	149	386	721	1,039	1,760	0.60
Nevada	762	786	1,548	305	102	407	1,066	888	1,954	0.67
New Hampshire	511	596	1,107	236	86	322	747	682	1,429	0.49
New Jersey	3,422	4,965	8,387	1,455	828	2,283	4,877	5,793	10,670	3.64
New Mexico	514	651	1,165	223	126	350	737	778	1,515	0.52
New York	5,618	10,615	16,234	2,870	1,799	4,669	8,489	12,414	20,903	7.14
North Carolina	2,372	4,339	6,712	1,050	858	1,908	3,422	5,197	8,619	2.94
North Dakota	227	321	548	117	65	182	344	387	731	0.25
Ohio	2,776	5,778	8,554	1,319	1,029	2,348	4,095	6,807	10,902	3.72
Oklahoma	859	1,462	2,321	399	195	594	1,259	1,657	2,915	1.00
Oregon	1,060	1,352	2,412	483	264	747	1,543	1,616	3,159	1.08
Pennsylvania	3,411	6,065	9,476	1,499	1,225	2,724	4,909	7,291	12,200	4.17
Puerto Rico	414	1,069	1,483	303	184	488	717	1,254	1,971	0.67
Rhode Island	351	461	811	146	54	200	497	515	1,012	0.35
South Carolina	1,141	2,054	3,195	517	335	852	1,658	2,389	4,047	1.38
South Dakota	239	341	580	115	68	183	354	409	763	0.26
Tennessee	1,521	2,719	4,240	677	339	1,016	2,199	3,058	5,256	1.80
Texas	5,265	11,245	16,510	2,742	2,153	4,895	8,007	13,398	21,405	7.31
Utah	626	939	1,566	288	144	432	914	1,084	1,998	0.68
Vermont	229	330	559	108	50	158	337	379	717	0.24
Virgin Islands	45	53	99	21	9	30	67	63	129	0.04
Virginia	2,468	3,667	6,135	1,118	760	1,878	3,586	4,427	8,013	2.74
Washington	1,813	2,989	4,802	862	589	1,452	2,675	3,578	6,253	2.14
West Virginia	475	767	1,242	244	139	383	718	907	1,625	0.56
Wisconsin	1,321	2,791	4,112	634	449	1,084	1,955	3,240	5,195	1.77
Wyoming	189	246	435	93	34	127	282	280	563	0.19
Total	$81,684	$147,463	$229,147	$38,062	$25,555	$63,616	$119,745	$173,018	$292,763	100.00 %

Note: Figures may not add due to rounding.

Table 1.14
2000 Telecommunications Revenues Used to Allocate Revenues by State
(In Millions of Dollars)

	Incumbent Local Exchange Services 1/	CLECs	Mobile Wireless	Subscriber Line Charges 2/	Access 3/	Toll 4/	Total
End-User Revenues							
Intrastate	$65,265	$4,723	$49,637	$0	$0	$27,839	$147,464
Interstate	218	2,309	7,211	11,383	2,343	58,221	81,684
Intrastate + Interstate	65,482	7,032	56,848	11,383	2,343	86,059	229,148
Carriers' Carrier Revenues							
Intrastate	6,315	2,169	4,508	0	8,171	4,391	25,553
Interstate	3,744	1,745	636	0	15,222	16,715	38,061
Intrastate + Interstate	10,059	3,913	5,144	0	23,392	21,107	63,614
Total Revenues							
Intrastate	71,580	6,892	54,145	0	8,171	32,230	173,017
Interstate	3,961	4,054	7,846	11,383	17,565	74,936	119,745
Intrastate + Interstate	75,541	10,945	61,992	11,383	25,735	107,166	292,762

1/ Excludes subscriber line charges.

2/ Intrastate subscriber line charges are included under access.

3/ Interstate access includes switched access, special access and local private line.

4/ Intrastate toll includes both incumbent local exchange carrier (LEC) toll and non-ILEC toll.

Notes: Interstate revenues include both interstate and international revenues.

Information on end-user revenues are from Table 1.6. CLEC revenues include telecommunication revenues provided to end users by CLECs (including local exchange service, mobile wireless, subscriber line charge, access and toll revenues). Revenues in the other categories (incumbent local exchange service, mobile wireless, subscriber line charge, access and toll) include revenues from all filers other than CLECs. Intrastate incumbent local exchange service revenues include fixed local service revenues provided to end users. Interstate incumbent local exchange revenues include interstate revenues from lines 404, 407 and 408. Mobile wireless revenues include mobile wireless revenues provided to end users. Subscriber line charge revenues include revenues from line 405 and 428. Toll revenues include toll service revenues provided to end users.

Information on carrier's carrier revenues are from Table 1.5. CLEC revenues include telecommunications revenues provided for resale by CLECs (including local exchange service, mobile wireless, access and toll). Revenues in the other categories (incumbent local exchange service, mobile wireless, access and toll) include revenues for all filers other than CLECs. Intrastate Incumbent local exchange service revenues include revenues from lines 303, 305, 306, 307 and 308. Interstate incumbent local exchange service revenues include revenues from lines 303, 306, 307 and 308. Mobile wireless revenues include mobile service revenues provided for resale. Intrastate access revenues include revenues in line 304. Interstate access revenues include revenues in lines 304 and 305. Toll revenues include toll service revenues for resale.

Table 1.15
Intrastate Telecommunications Revenues: 2000
(Dollars in Millions)

	Total: End User + Carrier's Carrier						
	Incumbent Local Exchange 1/	CLECs	Mobile Wireless	Access	ILEC Toll	Non-ILEC Toll	Total
Alabama	$1,274	$48	$740	$60	$50	$243	$2,415
Alaska	NA	NA	NA	NA	NA	NA	419
Arizona	1,157	76	991	129	25	230	2,608
Arkansas	615	31	397	66	82	164	1,356
California	7,011	692	6,789	1,335	1,106	4,988	21,921
Colorado	1,431	133	991	96	47	215	2,912
Connecticut	906	71	682	36	200	153	2,048
Delaware	186	13	198	6	9	24	436
District of Columbia	397	44	496	1	0	0	938
Florida	4,344	332	3,402	622	172	1,602	10,474
Georgia	2,655	214	1,471	111	125	425	5,000
Guam	NA	NA	NA	NA	NA	NA	68
Hawaii	300	18	280	32	9	62	701
Idaho	285	16	184	30	14	53	582
Illinois	3,439	371	2,747	215	302	1,219	8,294
Indiana	1,362	89	916	196	129	644	3,336
Iowa	491	76	444	64	36	182	1,293
Kansas	660	49	428	60	55	176	1,429
Kentucky	1,037	26	548	118	47	304	2,081
Louisiana	1,312	32	698	72	44	261	2,419
Maine	299	17	192	33	99	109	749
Maryland	1,479	74	1,059	99	58	404	3,173
Massachusetts	1,571	235	1,415	87	320	525	4,153
Michigan	2,220	169	1,897	302	648	1,303	6,539
Minnesota	1,171	133	989	132	31	310	2,765
Mississippi	877	29	420	15	65	94	1,500
Missouri	1,438	94	944	285	114	487	3,361
Montana	216	11	151	34	14	73	500
Nebraska	484	25	352	51	21	106	1,039
Nevada	421	30	366	17	11	43	888
New Hampshire	286	24	207	21	56	87	682
New Jersey	1,884	150	1,909	270	489	1,091	5,793
New Mexico	360	21	237	54	20	86	778
New York	5,893	1,279	3,161	358	221	1,501	12,414
North Carolina	2,174	107	1,659	356	85	817	5,197
North Dakota	166	8	115	28	9	60	387
N. Mariana Islands	NA	NA	NA	NA	NA	NA	19
Ohio	2,665	142	2,217	348	161	1,274	6,807
Oklahoma	752	47	600	38	71	148	1,657
Oregon	531	46	642	109	51	237	1,616
Pennsylvania	2,569	402	2,205	462	321	1,331	7,291
Puerto Rico	532	20	405	86	143	68	1,254
Rhode Island	224	16	190	5	32	48	515
South Carolina	1,145	41	744	111	66	282	2,389
South Dakota	157	10	141	30	19	52	409
Tennessee	1,567	103	1,061	43	66	218	3,058
Texas	5,652	815	4,032	740	259	1,901	13,398
Utah	466	60	401	37	37	82	1,084
Vermont	177	8	118	15	21	41	379
Virgin Islands	NA	NA	NA	NA	NA	NA	63
Virginia	1,817	156	1,309	309	56	780	4,427
Washington	1,333	111	1,221	244	133	536	3,578
West Virginia	479	20	210	54	29	114	907
Wisconsin	1,329	128	907	115	166	595	3,240
Wyoming	147	7	88	7	7	23	280
Total 2/	$71,580	$6,892	$54,144	$8,171	$6,372	$25,857	$173,018

NA - Not Applicable.
Note: Figures may not add due to rounding.
1/ Excludes subscriber line charges.
2/ Totals in the first six columns include revenues for locations not estimated.

Table 1.15
Intrastate Telecommunications Revenues: 2000 - Continued
(Dollars in Millions)

	End User						
	Incumbent Local Exchange 1/	CLECs	Mobile Wireless	Access	ILEC Toll	Non-ILEC Toll	Total
Alabama	$1,161	$33	$679	$0	$50	$201	$2,125
Alaska	NA	NA	NA	NA	NA	NA	357
Arizona	1,055	52	908	0	25	191	2,231
Arkansas	561	21	364	0	82	136	1,165
California	6,392	474	6,223	0	1,106	4,141	18,337
Colorado	1,305	91	909	0	47	178	2,529
Connecticut	826	49	625	0	200	127	1,827
Delaware	170	9	182	0	9	20	389
District of Columbia	362	30	455	0	(0)	0	847
Florida	3,961	227	3,119	0	172	1,330	8,809
Georgia	2,421	146	1,349	0	125	352	4,393
Guam	NA	NA	NA	NA	NA	NA	58
Hawaii	273	12	257	0	9	51	603
Idaho	260	11	169	0	14	44	498
Illinois	3,136	254	2,519	0	302	1,012	7,223
Indiana	1,241	61	840	0	129	535	2,806
Iowa	448	52	407	0	36	151	1,094
Kansas	602	34	392	0	55	146	1,229
Kentucky	946	18	503	0	47	252	1,766
Louisiana	1,196	22	640	0	44	217	2,118
Maine	272	12	176	0	99	91	650
Maryland	1,348	51	971	0	58	336	2,763
Massachusetts	1,432	161	1,297	0	320	436	3,646
Michigan	2,024	116	1,739	0	648	1,081	5,609
Minnesota	1,068	91	907	0	31	258	2,354
Mississippi	799	20	385	0	65	78	1,347
Missouri	1,311	64	865	0	114	404	2,758
Montana	197	7	139	0	14	61	418
Nebraska	441	17	323	0	21	88	890
Nevada	384	20	335	0	11	36	786
New Hampshire	261	17	190	0	56	72	596
New Jersey	1,718	102	1,750	0	489	906	4,965
New Mexico	329	14	217	0	20	72	651
New York	5,373	877	2,898	0	221	1,246	10,615
North Carolina	1,983	73	1,521	0	85	678	4,339
North Dakota	152	6	105	0	9	50	321
N. Mariana Islands	NA	NA	NA	NA	NA	NA	16
Ohio	2,430	98	2,032	0	161	1,058	5,778
Oklahoma	685	32	550	0	71	123	1,462
Oregon	484	31	588	0	51	197	1,352
Pennsylvania	2,343	276	2,022	0	321	1,105	6,065
Puerto Rico	485	14	371	0	143	56	1,069
Rhode Island	204	11	174	0	32	40	461
South Carolina	1,044	28	682	0	66	234	2,054
South Dakota	143	7	130	0	19	43	341
Tennessee	1,429	71	972	0	66	181	2,719
Texas	5,154	559	3,696	0	259	1,578	11,245
Utah	425	41	367	0	37	68	939
Vermont	161	6	109	0	21	34	330
Virgin Islands	NA	NA	NA	NA	NA	NA	53
Virginia	1,657	107	1,200	0	56	648	3,667
Washington	1,216	76	1,119	0	133	445	2,989
West Virginia	437	14	192	0	29	95	767
Wisconsin	1,212	88	832	0	166	494	2,791
Wyoming	134	5	81	0	7	19	246
Total 2/	$65,264	$4,722	$49,637	$0	$6,372	$21,466	$147,463

NA - Not Applicable.
Note: Figures may not add due to rounding.
1/ Excludes subscriber line charges.
2/ Totals in the first six columns include revenues for locations not estimated.

Table 1.15
Intrastate Telecommunications Revenues: 2000 - Continued
(Dollars in Millions)

	Carrier's Carrier						
	Incumbent Local Exchange 1/	CLECs	Mobile Wireless	Access	ILEC Toll	Non-ILEC Toll	Total
Alabama	$112	$15	$62	$60	$0	$41	$290
Alaska	NA	NA	NA	NA	NA	NA	62
Arizona	102	24	82	129	0	39	377
Arkansas	54	10	33	66	0	28	191
California	619	218	565	1,335	0	847	3,584
Colorado	126	42	83	96	0	36	383
Connecticut	80	22	57	36	0	26	221
Delaware	16	4	16	6	0	4	47
District of Columbia	35	14	41	1	0	0	91
Florida	383	104	283	622	0	272	1,665
Georgia	234	67	122	111	0	72	607
Guam	NA	NA	NA	NA	NA	NA	10
Hawaii	26	6	23	32	0	11	98
Idaho	25	5	15	30	0	9	84
Illinois	303	117	229	215	0	207	1,071
Indiana	120	28	76	196	0	109	530
Iowa	43	24	37	64	0	31	199
Kansas	58	16	36	60	0	30	200
Kentucky	92	8	46	118	0	52	315
Louisiana	116	10	58	72	0	44	301
Maine	26	5	16	33	0	19	99
Maryland	130	23	88	99	0	69	410
Massachusetts	139	74	118	87	0	89	507
Michigan	196	53	158	302	0	221	930
Minnesota	103	42	82	132	0	53	412
Mississippi	77	9	35	15	0	16	153
Missouri	127	30	79	285	0	83	603
Montana	19	3	13	34	0	12	82
Nebraska	43	8	29	51	0	18	149
Nevada	37	9	30	17	0	7	102
New Hampshire	25	8	17	21	0	15	86
New Jersey	166	47	159	270	0	185	828
New Mexico	32	7	20	54	0	15	126
New York	520	403	263	358	0	255	1,799
North Carolina	192	34	138	356	0	139	858
North Dakota	15	3	10	28	0	10	65
N. Mariana Islands	NA	NA	NA	NA	NA	NA	3
Ohio	235	45	185	348	0	216	1,029
Oklahoma	66	15	50	38	0	25	195
Oregon	47	14	53	109	0	40	264
Pennsylvania	227	127	184	462	0	226	1,225
Puerto Rico	47	6	34	86	0	12	184
Rhode Island	20	5	16	5	0	8	54
South Carolina	101	13	62	111	0	48	335
South Dakota	14	3	12	30	0	9	68
Tennessee	138	32	88	43	0	37	339
Texas	499	257	336	740	0	323	2,153
Utah	41	19	33	37	0	14	144
Vermont	16	3	10	15	0	7	50
Virgin Islands	NA	NA	NA	NA	NA	NA	9
Virginia	160	49	109	309	0	133	760
Washington	118	35	102	244	0	91	589
West Virginia	42	6	17	54	0	19	139
Wisconsin	117	40	76	115	0	101	449
Wyoming	13	2	7	7	0	4	34
Total 2/	$6,316	$2,169	$4,508	$8,171	$0	$4,391	$25,555

NA - Not Applicable.
Note: Figures may not add due to rounding.
1/ Excludes subscriber line charges.
2/ Totals in the first six columns include revenues for locations not estimated.

Table 1.16
Interstate Telecommunications Revenues: 2000
(Dollars in Millions)

	Total: End User + Carrier's Carrier						
	Incumbent Local Exchange 1/	CLECs	Mobile Wireless	SLCs	Access	Toll	Total
Alabama	$70	$28	$107	$163	$232	$992	$1,593
Alaska	NA	NA	NA	NA	NA	NA	298
Arizona	64	45	144	224	290	1,598	2,364
Arkansas	34	18	58	85	151	614	960
California	388	407	984	1,200	1,813	6,864	11,656
Colorado	79	78	144	228	329	1,520	2,378
Connecticut	50	42	99	151	281	1,253	1,876
Delaware	10	7	29	37	40	315	439
District of Columbia	22	26	72	42	139	409	710
Florida	240	195	493	785	1,037	5,083	7,834
Georgia	147	126	213	341	573	2,519	3,919
Guam	NA	NA	NA	NA	NA	NA	40
Hawaii	17	11	41	52	72	285	476
Idaho	16	9	27	56	107	413	627
Illinois	190	218	398	457	650	3,308	5,221
Indiana	75	52	133	225	331	1,400	2,216
Iowa	27	45	64	105	141	664	1,046
Kansas	37	29	62	100	178	736	1,142
Kentucky	57	15	79	149	234	957	1,493
Louisiana	73	19	101	174	186	992	1,545
Maine	17	10	28	50	105	369	579
Maryland	82	43	153	247	296	1,789	2,610
Massachusetts	87	138	205	300	480	2,065	3,275
Michigan	123	99	275	365	516	2,020	3,398
Minnesota	65	78	143	209	331	1,286	2,112
Mississippi	49	17	61	96	119	644	986
Missouri	80	55	137	216	393	1,447	2,327
Montana	12	6	22	38	65	294	437
Nebraska	27	15	51	63	117	449	721
Nevada	23	18	53	85	113	775	1,066
New Hampshire	16	14	30	54	111	522	747
New Jersey	104	88	277	442	640	3,327	4,877
New Mexico	20	12	34	69	97	505	737
New York	326	752	458	766	1,276	4,910	8,489
North Carolina	120	63	240	340	461	2,198	3,422
North Dakota	9	5	17	26	64	224	344
N. Mariana Islands	NA	NA	NA	NA	NA	NA	13
Ohio	147	84	321	402	648	2,493	4,095
Oklahoma	42	28	87	117	188	798	1,259
Oregon	29	27	93	155	249	990	1,543
Pennsylvania	142	236	320	518	641	3,052	4,909
Puerto Rico	29	12	59	63	221	334	717
Rhode Island	12	9	28	41	59	348	497
South Carolina	63	24	108	153	227	1,082	1,658
South Dakota	9	6	20	29	60	231	354
Tennessee	87	61	154	221	284	1,392	2,199
Texas	313	479	584	735	1,364	4,531	8,007
Utah	26	35	58	89	133	573	914
Vermont	10	5	17	26	52	228	337
Virgin Islands	NA	NA	NA	NA	NA	NA	67
Virginia	101	91	190	315	503	2,387	3,586
Washington	74	65	177	264	440	1,655	2,675
West Virginia	27	12	30	66	126	457	718
Wisconsin	74	76	131	188	295	1,192	1,955
Wyoming	8	4	13	24	48	186	282
Total 2/	$3,961	$4,053	$7,846	$11,384	$17,565	$74,935	$119,745

NA - Not Applicable.
Note: Figures may not add due to rounding.
1/ Excludes subscriber line charges.
2/ Totals in the first six columns include revenues for locations not estimated.

Table 1.16
Interstate Telecommunications Revenues: 2000 - Continued
(Dollars in Millions)

	End User						
	Incumbent Local Exchange 1/	CLECs	Mobile Wireless	SLCs	Access	Toll	Total
Alabama	$4	$16	$99	$163	$31	$771	$1,083
Alaska	NA	NA	NA	NA	NA	NA	203
Arizona	4	26	132	224	39	1,241	1,665
Arkansas	2	10	53	85	20	477	648
California	21	232	904	1,200	242	5,333	7,932
Colorado	4	44	132	228	44	1,181	1,634
Connecticut	3	24	91	151	37	974	1,280
Delaware	1	4	26	37	5	245	318
District of Columbia	1	15	66	42	19	318	460
Florida	13	111	453	785	138	3,949	5,450
Georgia	8	72	196	341	76	1,957	2,650
Guam	NA	NA	NA	NA	NA	NA	27
Hawaii	1	6	37	52	10	221	327
Idaho	1	5	25	56	14	321	422
Illinois	10	124	366	457	87	2,570	3,614
Indiana	4	30	122	225	44	1,088	1,513
Iowa	1	25	59	105	19	516	726
Kansas	2	17	57	100	24	572	771
Kentucky	3	9	73	149	31	743	1,009
Louisiana	4	11	93	174	25	771	1,077
Maine	1	6	26	50	14	287	383
Maryland	4	25	141	247	39	1,390	1,846
Massachusetts	5	79	188	300	64	1,604	2,240
Michigan	7	57	253	365	69	1,569	2,319
Minnesota	4	45	132	209	44	999	1,432
Mississippi	3	10	56	96	16	500	680
Missouri	4	31	126	216	52	1,124	1,554
Montana	1	4	20	38	9	228	300
Nebraska	1	8	47	63	16	349	484
Nevada	1	10	49	85	15	602	762
New Hampshire	1	8	28	54	15	406	511
New Jersey	6	50	254	442	85	2,585	3,422
New Mexico	1	7	32	69	13	392	514
New York	18	429	421	766	170	3,815	5,618
North Carolina	7	36	221	340	61	1,707	2,372
North Dakota	1	3	15	26	8	174	227
N. Mariana Islands	NA	NA	NA	NA	NA	NA	9
Ohio	8	48	295	402	87	1,937	2,776
Oklahoma	2	16	80	117	25	620	859
Oregon	2	15	85	155	33	769	1,060
Pennsylvania	8	135	294	518	86	2,371	3,411
Puerto Rico	2	7	54	63	29	259	414
Rhode Island	1	5	25	41	8	270	351
South Carolina	3	14	99	153	30	841	1,141
South Dakota	0	3	19	29	8	179	239
Tennessee	5	34	141	221	38	1,082	1,521
Texas	17	273	537	735	182	3,521	5,265
Utah	1	20	53	89	18	445	626
Vermont	1	3	16	26	7	177	229
Virgin Islands	NA	NA	NA	NA	NA	NA	45
Virginia	6	52	174	315	67	1,854	2,468
Washington	4	37	163	264	59	1,286	1,813
West Virginia	1	7	28	66	17	355	475
Wisconsin	4	43	121	188	39	926	1,321
Wyoming	0	2	12	24	6	144	189
Total 2/	$218	$2,309	$7,210	$11,384	$2,343	$58,220	$81,684

NA - Not Applicable.
Note: Figures may not add due to rounding.
1/ Excludes subscriber line charges.
2/ Totals in the first six columns include revenues for locations not estimated.

Table 1.16
Interstate Telecommunications Revenues: 2000 - Continued
(Dollars in Millions)

	Carrier's Carrier						
	Incumbent Local Exchange 1/	CLECs	Mobile Wireless	SLCs	Access	Toll	Total
Alabama	$67	$12	$9	$0	$201	$221	$510
Alaska	NA	NA	NA	NA	NA	NA	95
Arizona	60	19	12	0	251	356	699
Arkansas	32	8	5	0	131	137	312
California	367	175	80	0	1,572	1,531	3,724
Colorado	75	34	12	0	285	339	744
Connecticut	47	18	8	0	243	280	596
Delaware	10	3	2	0	35	70	120
District of Columbia	21	11	6	0	121	91	250
Florida	227	84	40	0	899	1,134	2,384
Georgia	139	54	17	0	497	562	1,269
Guam	NA	NA	NA	NA	NA	NA	13
Hawaii	16	5	3	0	62	63	149
Idaho	15	4	2	0	92	92	206
Illinois	180	94	32	0	564	738	1,607
Indiana	71	22	11	0	287	312	704
Iowa	26	19	5	0	123	148	321
Kansas	35	12	5	0	154	164	370
Kentucky	54	7	6	0	203	213	484
Louisiana	69	8	8	0	161	221	467
Maine	16	4	2	0	91	82	195
Maryland	77	19	12	0	256	399	764
Massachusetts	82	60	17	0	416	461	1,035
Michigan	116	43	22	0	447	451	1,079
Minnesota	61	34	12	0	286	287	680
Mississippi	46	7	5	0	104	144	305
Missouri	75	24	11	0	340	323	773
Montana	11	3	2	0	56	66	137
Nebraska	25	6	4	0	101	100	237
Nevada	22	8	4	0	98	173	305
New Hampshire	15	6	2	0	96	117	236
New Jersey	98	38	22	0	555	742	1,455
New Mexico	19	5	3	0	84	113	223
New York	308	324	37	0	1,106	1,095	2,870
North Carolina	114	27	19	0	400	490	1,050
North Dakota	9	2	1	0	55	50	117
N. Mariana Islands	NA	NA	NA	NA	NA	NA	4
Ohio	139	36	26	0	562	556	1,319
Oklahoma	39	12	7	0	163	178	399
Oregon	28	12	8	0	215	221	483
Pennsylvania	134	102	26	0	556	681	1,499
Puerto Rico	28	5	5	0	191	74	303
Rhode Island	12	4	2	0	51	78	146
South Carolina	60	10	9	0	197	241	517
South Dakota	8	3	2	0	52	51	115
Tennessee	82	26	12	0	246	311	677
Texas	296	206	47	0	1,182	1,011	2,742
Utah	24	15	5	0	116	128	288
Vermont	9	2	1	0	45	51	108
Virgin Islands	NA	NA	NA	NA	NA	NA	21
Virginia	95	39	15	0	436	532	1,118
Washington	70	28	14	0	381	369	862
West Virginia	25	5	2	0	109	102	244
Wisconsin	69	32	11	0	256	266	634
Wyoming	8	2	1	0	41	41	93
Total 2/	$3,743	$1,744	$636	$0	$15,222	$16,715	$38,062

NA - Not Applicable.
Note: Figures may not add due to rounding.
1/ Excludes subscriber line charges.
2/ Totals in the first six columns include revenues for locations not estimated.

Table 1.17
General Information: 2000

	1 USF Loops 1/ Year End 2000	2 Average Percent Reporting 4/ 2000	3 Adjustment Formula 100/Average Percent Reporting
Alabama	2,537,717	90.8 %	1.10
Alaska	456,011	0.0	NA
Arizona	3,138,769	93.7	1.07
Arkansas	1,547,551	72.1	1.39
California	23,777,989	98.4	1.02
Colorado	3,004,877	95.6	1.05
Connecticut	2,552,614	99.0	1.01
Delaware	598,874	100.0	1.00
District of Columbia	924,593	100.0	1.00
Florida	11,485,710	98.3	1.02
Georgia	5,285,450	89.4	1.12
Guam	74,367	0.0	NA
Hawaii	723,509	99.9	1.00
Idaho	769,877	90.7	1.10
Illinois	8,211,379	95.8	1.04
Indiana	3,710,627	95.5	1.05
Iowa	1,729,098	73.5	1.36
Kansas	1,732,809	84.4	1.19
Kentucky	2,225,549	86.6	1.15
Louisiana	2,612,644	92.6	1.08
Maine	873,935	83.1	1.20
Maryland	3,932,364	99.8	1.00
Massachusetts	4,531,432	99.9	1.00
Michigan	6,478,361	96.4	1.04
Minnesota	3,202,647	73.4	1.36
Mississippi	1,453,578	93.4	1.07
Missouri	3,696,167	93.0	1.08
Montana	559,538	68.1	1.47
Nebraska	1,015,125	82.7	1.21
Nevada	1,336,888	95.4	1.05
New Hampshire	860,595	93.3	1.07
New Jersey	6,927,404	99.8	1.00
New Mexico	1,009,203	87.6	1.14
New York	13,230,572	96.7	1.03
North Carolina	5,213,187	90.1	1.11
North Dakota	397,442	57.5	1.74
N. Mariana Islands	20,990	0.0	NA
Ohio	7,001,888	95.1	1.05
Oklahoma	2,110,393	85.4	1.17
Oregon	2,206,230	91.9	1.09
Pennsylvania	8,385,348	95.3	1.05
Puerto Rico	1,331,851	100.0	1.00
Rhode Island	660,645	100.0	1.00
South Carolina	2,387,770	72.4	1.38
South Dakota	428,561	64.9	1.54
Tennessee	3,473,138	86.8	1.15
Texas	13,423,873	94.3	1.06
Utah	1,213,348	95.0	1.05
Vermont	425,849	84.6	1.18
Virgin Islands	68,283	0.0	NA
Virginia	4,842,685	97.5	1.03
Washington	3,829,104	92.9	1.08
West Virginia	1,040,178	83.7	1.19
Wisconsin	3,507,890	76.1	1.31
Wyoming	310,803	83.2	1.20
Total 2/	188,497,257	93.2 %	1.07

NA - Not Applicable.
1/ USF loops, a measure of access lines, are defined in subcategory 1.3 of 47 CFR 36.154(a).
2/ Total includes 9,978 loops in American Samoa.
3/ Includes lines from NECA pool and rate-of-return carriers.
4/ Average percent reporting to ARMIS is based on USF loops.

Table 1.18
Information for Allocating Incumbent Local Exchange Revenues: 2000
(Dollars in Millions)

	1 Revenues for Allocation	2 Allocation Percentage	3 Intrastate End-User Revenues	4 Interstate End-User Revenues	5 Intrastate Total Revenues	6 Interstate Total Revenues
Alabama	$1,217	1.79 %	$1,161	$4	$1,274	$70
Alaska	NA	NA	NA	NA	NA	NA
Arizona	1,105	1.62	1,055	4	1,157	64
Arkansas	587	0.86	561	2	615	34
California	6,697	9.83	6,392	21	7,011	388
Colorado	1,367	2.01	1,305	4	1,431	79
Connecticut	865	1.27	826	3	906	50
Delaware	178	0.26	170	1	186	10
District of Columbia	379	0.56	362	1	397	22
Florida	4,150	6.09	3,961	13	4,344	240
Georgia	2,536	3.72	2,421	8	2,655	147
Guam	NA	NA	NA	NA	NA	NA
Hawaii	286	0.42	273	1	300	17
Idaho	273	0.40	260	1	285	16
Illinois	3,285	4.82	3,136	10	3,439	190
Indiana	1,300	1.91	1,241	4	1,362	75
Iowa	469	0.69	448	1	491	27
Kansas	631	0.93	602	2	660	37
Kentucky	991	1.45	946	3	1,037	57
Louisiana	1,253	1.84	1,196	4	1,312	73
Maine	285	0.42	272	1	299	17
Maryland	1,412	2.07	1,348	4	1,479	82
Massachusetts	1,500	2.20	1,432	5	1,571	87
Michigan	2,120	3.11	2,024	7	2,220	123
Minnesota	1,118	1.64	1,068	4	1,171	65
Mississippi	837	1.23	799	3	877	49
Missouri	1,373	2.02	1,311	4	1,438	80
Montana	206	0.30	197	1	216	12
Nebraska	462	0.68	441	1	484	27
Nevada	402	0.59	384	1	421	23
New Hampshire	274	0.40	261	1	286	16
New Jersey	1,800	2.64	1,718	6	1,884	104
New Mexico	344	0.51	329	1	360	20
New York	5,629	8.26	5,373	18	5,893	326
North Carolina	2,077	3.05	1,983	7	2,174	120
North Dakota	159	0.23	152	1	166	9
N. Mariana Islands	NA	NA	NA	NA	NA	NA
Ohio	2,546	3.74	2,430	8	2,665	147
Oklahoma	718	1.05	685	2	752	42
Oregon	507	0.74	484	2	531	29
Pennsylvania	2,454	3.60	2,343	8	2,569	142
Puerto Rico	508	0.75	485	2	532	29
Rhode Island	214	0.31	204	1	224	12
South Carolina	1,094	1.61	1,044	3	1,145	63
South Dakota	150	0.22	143	0	157	9
Tennessee	1,497	2.20	1,429	5	1,567	87
Texas	5,399	7.92	5,154	17	5,652	313
Utah	445	0.65	425	1	466	26
Vermont	169	0.25	161	1	177	10
Virgin Islands	NA	NA	NA	NA	NA	NA
Virginia	1,735	2.55	1,657	6	1,817	101
Washington	1,274	1.87	1,216	4	1,333	74
West Virginia	458	0.67	437	1	479	27
Wisconsin	1,269	1.86	1,212	4	1,329	74
Wyoming	140	0.21	134	0	147	8
Total 1/	$68,145	100.00 %	$65,264	$218	$71,580	$3,961

NA - Not Applicable.
Note: Incumbent local exchange revenues exclude SLC. Figures may not add due to rounding.
1/ Totals in the last four columns include revenues for locations not estimated.

Table 1.19
Information for Allocating CLEC Revenues: 2000
(Dollars in Millions)

	1 CLEC Lines Dec 00 1/	2 1999 Personal Income 2/	3 Allocation Percentage	4 Interstate End-User Revenues	5 Interstate Total Revenues	6 Intrastate End-User Revenues	7 Intrastate Total Revenues
Alabama	104,933	NA	0.71 %	$16	$28	$33	$48
Alaska	NA	NA	NA	NA	NA	NA	NA
Arizona	165,597	NA	1.11	26	45	52	76
Arkansas	*	56,400	0.45	10	18	21	31
California	1,498,146	NA	10.07	232	407	474	692
Colorado	286,955	NA	1.93	44	78	91	133
Connecticut	154,349	NA	1.04	24	42	49	71
Delaware	*	23,100	0.18	4	7	9	13
District of Columbia	94,850	NA	0.64	15	26	30	44
Florida	718,157	NA	4.83	111	195	227	332
Georgia	462,392	NA	3.11	72	126	146	214
Guam	NA	NA	NA	NA	NA	NA	NA
Hawaii	*	33,000	0.26	6	11	12	18
Idaho	*	29,300	0.23	5	9	11	16
Illinois	803,492	NA	5.40	124	218	254	371
Indiana	191,921	NA	1.29	30	52	61	89
Iowa	164,069	NA	1.10	25	45	52	76
Kansas	106,686	NA	0.72	17	29	34	49
Kentucky	56,392	NA	0.38	9	15	18	26
Louisiana	69,437	NA	0.47	11	19	22	32
Maine	*	31,300	0.25	6	10	12	17
Maryland	160,126	NA	1.08	25	43	51	74
Massachusetts	509,731	NA	3.43	79	138	161	235
Michigan	366,305	NA	2.46	57	99	116	169
Minnesota	287,660	NA	1.93	45	78	91	133
Mississippi	63,515	NA	0.43	10	17	20	29
Missouri	203,537	NA	1.37	31	55	64	94
Montana	*	19,700	0.16	4	6	7	11
Nebraska	*	45,700	0.36	8	15	17	25
Nevada	*	54,900	0.43	10	18	20	30
New Hampshire	52,137	NA	0.35	8	14	17	24
New Jersey	323,680	NA	2.18	50	88	102	150
New Mexico	*	38,400	0.30	7	12	14	21
New York	2,769,814	NA	18.63	429	752	877	1,279
North Carolina	230,733	NA	1.55	36	63	73	107
North Dakota	*	14,900	0.12	3	5	6	8
N. Mariana Islands	NA	NA	NA	NA	NA	NA	NA
Ohio	308,213	NA	2.07	48	84	98	142
Oklahoma	102,456	NA	0.69	16	28	32	47
Oregon	99,326	NA	0.67	15	27	31	46
Pennsylvania	870,618	NA	5.85	135	236	276	402
Puerto Rico	*	37,200	0.29	7	12	14	20
Rhode Island	*	29,400	0.23	5	9	11	16
South Carolina	89,263	NA	0.60	14	24	28	41
South Dakota	*	18,400	0.15	3	6	7	10
Tennessee	222,917	NA	1.50	34	61	71	103
Texas	1,764,676	NA	11.87	273	479	559	815
Utah	129,384	NA	0.87	20	35	41	60
Vermont	*	15,400	0.12	3	5	6	8
Virgin Islands	NA	NA	NA	NA	NA	NA	NA
Virginia	336,826	NA	2.26	52	91	107	156
Washington	240,514	NA	1.62	37	65	76	111
West Virginia	*	37,700	0.30	7	12	14	20
Wisconsin	278,087	NA	1.87	43	76	88	128
Wyoming	*	12,500	0.10	2	4	5	7
Total 3/	14,871,409	NA	100.00 %	$2,309	$4,053	$4,722	$6,892

NA - Not Applicable.
* Data withheld to maintain firms confidentiality.
1/ FCC Form 477.
2/ Personal income from the *Statistical Abstract* is only included if CLEC lines are withheld.
3/ Totals in the last four columns include revenues for locations not estimated.

Table 1.20
Information for Allocating Mobile Wireless Revenues: 2000
(Dollars in Millions)

	1	2	3	4	5	6	7
	Wireless Subscribers Dec. 00 1/	1999 Personal Income 2/	Allocation Percentage	Intrastate End-User Revenues	Interstate End-User Revenues	Intrastate Total Revenues	Interstate Total Revenues
Alabama	1,386,294	NA	1.37 %	$679	$99	$740	$107
Alaska	NA	NA	NA	NA	NA	NA	NA
Arizona	1,855,115	NA	1.84	908	132	991	144
Arkansas	743,928	NA	0.74	364	53	397	58
California	12,710,520	NA	12.58	6,223	904	6,789	984
Colorado	1,856,075	NA	1.84	909	132	991	144
Connecticut	1,277,123	NA	1.26	625	91	682	99
Delaware	371,014	NA	0.37	182	26	198	29
District of Columbia	928,962	NA	0.92	455	66	496	72
Florida	6,369,985	NA	6.30	3,119	453	3,402	493
Georgia	2,754,784	NA	2.73	1,349	196	1,471	213
Guam	NA	NA	NA	NA	NA	NA	NA
Hawaii	524,291	NA	0.52	257	37	280	41
Idaho	344,564	NA	0.34	169	25	184	27
Illinois	5,143,767	NA	5.09	2,519	366	2,747	398
Indiana	1,715,074	NA	1.70	840	122	916	133
Iowa	832,106	NA	0.82	407	59	444	64
Kansas	801,293	NA	0.79	392	57	428	62
Kentucky	1,026,334	NA	1.02	503	73	548	79
Louisiana	1,306,457	NA	1.29	640	93	698	101
Maine	359,786	NA	0.36	176	26	192	28
Maryland	1,982,477	NA	1.96	971	141	1,059	153
Massachusetts	2,649,130	NA	2.62	1,297	188	1,415	205
Michigan	3,551,719	NA	3.52	1,739	253	1,897	275
Minnesota	1,851,430	NA	1.83	907	132	989	143
Mississippi	786,577	NA	0.78	385	56	420	61
Missouri	1,767,411	NA	1.75	865	126	944	137
Montana	*	19,700	0.28	139	20	151	22
Nebraska	659,380	NA	0.65	323	47	352	51
Nevada	684,752	NA	0.68	335	49	366	53
New Hampshire	387,264	NA	0.38	190	28	207	30
New Jersey	3,575,130	NA	3.54	1,750	254	1,909	277
New Mexico	443,343	NA	0.44	217	32	237	34
New York	5,918,136	NA	5.86	2,898	421	3,161	458
North Carolina	3,105,811	NA	3.07	1,521	221	1,659	240
North Dakota	*	14,900	0.21	105	15	115	17
N. Mariana Islands	NA	NA	NA	NA	NA	NA	NA
Ohio	4,150,498	NA	4.11	2,032	295	2,217	321
Oklahoma	1,124,214	NA	1.11	550	80	600	87
Oregon	1,201,207	NA	1.19	588	85	642	93
Pennsylvania	4,129,186	NA	4.09	2,022	294	2,205	320
Puerto Rico	757,613	NA	0.75	371	54	405	59
Rhode Island	355,889	NA	0.35	174	25	190	28
South Carolina	1,392,586	NA	1.38	682	99	744	108
South Dakota	*	18,400	0.26	130	19	141	20
Tennessee	1,985,851	NA	1.97	972	141	1,061	154
Texas	7,548,537	NA	7.47	3,696	537	4,032	584
Utah	750,244	NA	0.74	367	53	401	58
Vermont	*	15,400	0.22	109	16	118	17
Virgin Islands	NA	NA	NA	NA	NA	NA	NA
Virginia	2,450,289	NA	2.42	1,200	174	1,309	190
Washington	2,286,082	NA	2.26	1,119	163	1,221	177
West Virginia	392,384	NA	0.39	192	28	210	30
Wisconsin	1,698,520	NA	1.68	832	121	907	131
Wyoming	165,353	NA	0.16	81	12	88	13
Total 3/	101,043,219	NA	100.00 %	$49,637	$7,210	$54,144	$7,846

NA - Not Applicable.
* Data withheld to maintain firms confidentiality.
1/ Industry Analysis Division, *Local Telephone Competition* (February 2002).
2/ Personal income from the *Statistical Abstract* is only included if wireless subscribers are withheld.
3/ Totals in the last four columns include revenues for locations not estimated.

Table 1.21
Information for Allocating Subscriber Line Charges' (SLCs) Revenues: 2000

	1 Primary Residential Lines& Single Line Business 1/	2 Additional Residential Lines 2/	3 Business Multilines	4 Residential SLC 3/	5 Average Additional Line SLC	6 Average Business Multiline SLC	7 Revenues for Allocation (Millions)	8 Allocation Percentage	9 Interstate SLCs (Millions)
Alabama	1,602,868	228,851	581,708	$3.89	$6.52	$7.86	$148	1.44 %	$163
Alaska	NA	NA	NA	NA	NA	NA	NA	NA	NA
Arizona	1,879,830	344,645	917,640	3.92	6.31	8.07	203	1.98	224
Arkansas	865,363	127,425	373,255	3.79	6.07	6.33	77	0.75	85
California	9,546,866	2,441,613	7,844,611	3.92	4.99	5.23	1,088	10.58	1,200
Colorado	1,637,667	368,090	940,105	3.91	6.54	8.97	207	2.01	228
Connecticut	1,254,029	335,149	543,681	3.93	6.06	8.26	137	1.34	151
Delaware	326,455	63,110	180,293	3.93	6.12	6.19	33	0.32	37
Dist. of Columbia	246,453	56,687	585,609	3.65	3.56	3.56	38	0.37	42
Florida	7,069,723	1,167,671	3,010,844	3.89	6.52	8.04	712	6.92	785
Georgia	2,949,618	449,840	1,520,364	3.86	6.52	7.55	309	3.01	341
Guam	NA	NA	NA	NA	NA	NA	NA	NA	NA
Hawaii	412,877	67,728	203,830	3.92	6.54	9.17	47	0.46	52
Idaho	479,790	67,767	214,255	3.90	6.52	8.84	50	0.49	56
Illinois	4,290,342	821,798	2,676,194	3.91	4.83	5.14	414	4.03	457
Indiana	2,267,571	278,723	1,010,287	3.91	5.98	6.37	204	1.98	225
Iowa	933,127	72,879	536,536	3.86	6.11	7.20	95	0.92	105
Kansas	974,645	166,532	412,423	3.89	6.11	6.67	91	0.88	100
Kentucky	1,532,271	182,680	521,328	3.89	6.48	7.95	135	1.32	149
Louisiana	1,593,652	253,154	686,613	3.89	6.52	7.71	158	1.53	174
Maine	536,253	48,079	203,646	3.85	6.23	7.08	46	0.44	50
Maryland	2,066,464	486,656	1,300,190	3.92	6.07	5.84	224	2.18	247
Massachusetts	2,435,434	419,255	1,436,072	3.92	6.23	7.30	272	2.64	300
Michigan	3,570,150	569,252	1,966,366	3.91	5.47	5.34	331	3.22	365
Minnesota	1,857,734	228,124	1,051,887	3.87	6.06	6.85	189	1.84	209
Mississippi	891,143	142,924	363,642	3.90	6.52	7.73	87	0.84	96
Missouri	2,089,795	389,237	837,810	3.89	6.15	6.89	196	1.90	216
Montana	367,809	28,684	159,742	3.80	6.54	8.23	35	0.34	38
Nebraska	587,445	59,925	312,636	3.75	6.07	6.97	57	0.55	63
Nevada	754,376	187,500	425,421	3.81	5.18	5.98	77	0.75	85
New Hampshire	547,810	74,315	218,146	3.90	6.23	6.68	49	0.47	54
New Jersey	3,264,613	1,295,489	2,217,361	3.92	5.81	5.87	400	3.89	442
New Mexico	604,657	74,003	270,990	3.87	6.54	8.75	62	0.61	69
New York	5,873,721	1,179,479	3,778,469	3.92	6.19	7.30	694	6.75	766
North Carolina	3,307,673	442,651	1,285,773	3.86	6.89	7.68	309	3.00	340
North Dakota	223,190	11,563	135,030	3.75	6.54	7.65	23	0.23	26
N. Mariana Islands	NA	NA	NA	NA	NA	NA	NA	NA	NA
Ohio	4,313,588	551,544	1,802,597	3.89	5.36	5.88	364	3.54	402
Oklahoma	1,167,347	209,368	475,224	3.85	6.07	6.39	106	1.03	117
Oregon	1,348,264	190,391	617,724	3.89	6.39	8.49	141	1.37	155
Pennsylvania	4,921,043	908,590	2,274,699	3.88	5.80	6.47	469	4.56	518
Puerto Rico	1,191,082	0	92,442	3.50	0.00	6.00	57	0.55	63
Rhode Island	387,377	45,931	176,553	3.93	6.23	7.30	37	0.36	41
South Carolina	1,548,046	169,262	602,455	3.83	6.51	7.57	139	1.35	153
South Dakota	246,755	13,683	160,128	3.77	6.14	7.32	26	0.26	29
Tennessee	2,194,278	304,300	802,839	3.88	6.51	7.72	200	1.95	221
Texas	6,467,793	1,276,639	3,271,793	3.90	6.15	6.87	666	6.48	735
Utah	675,254	130,003	400,216	3.91	6.16	8.19	81	0.78	89
Vermont	255,328	21,555	114,730	3.86	6.23	7.10	23	0.23	26
Virgin Islands	NA	NA	NA	NA	NA	NA	NA	NA	NA
Virginia	2,714,575	503,579	1,478,897	3.91	6.25	6.76	285	2.77	315
Washington	2,283,603	407,168	1,082,749	3.89	6.13	7.91	240	2.33	264
West Virginia	726,598	43,967	240,281	3.92	6.54	7.79	60	0.58	66
Wisconsin	1,972,910	266,265	964,574	3.82	4.92	5.52	170	1.65	188
Wyoming	177,032	16,700	118,595	3.86	6.53	8.74	22	0.21	24
Total 4/	101,432,287	18,190,422	53,399,251	NA	NA	NA	$10,283	100.00 %	$11,384

NA - Not Applicable.

Note: Figures may not add due to rounding. SLC revenues include amounts on bill identified as recovering federal universal service contributions

1/ Excludes additional lines for residential customers of price-cap carriers.

2/ A staff estimate of additional lines for price-cap carriers.

3/ SLC for single line business is the same as for residential lines.

4/ Totals in the last column include revenues for locations not estimated.

Table 1.22
Information for Allocating Interstate Access Revenues: 2000
(Dollars in Millions)

	1 Gross Access Revenues for Allocation	2 SLCs	3 Revenues for Allocation	4 Allocation Percentage	5 Interstate End-User Revenues	6 Interstate Total Revenues
Alabama	$412	$163	$249	1.32 %	$31	$232
Alaska	NA	NA	NA	NA	NA	NA
Arizona	536	224	311	1.66	39	290
Arkansas	247	85	162	0.86	20	151
California	3,149	1,200	1,949	10.36	242	1,813
Colorado	581	228	353	1.88	44	329
Connecticut	453	151	301	1.60	37	281
Delaware	80	37	43	0.23	5	40
District of Columbia	192	42	150	0.80	19	139
Florida	1,900	785	1,115	5.93	138	1,037
Georgia	957	341	616	3.28	76	573
Guam	NA	NA	NA	NA	NA	NA
Hawaii	129	52	77	0.41	10	72
Idaho	170	56	114	0.61	14	107
Illinois	1,156	457	699	3.71	87	650
Indiana	580	225	356	1.89	44	331
Iowa	257	105	152	0.81	19	141
Kansas	291	100	191	1.02	24	178
Kentucky	401	149	252	1.34	31	234
Louisiana	374	174	200	1.06	25	186
Maine	163	50	113	0.60	14	105
Maryland	565	247	318	1.69	39	296
Massachusetts	816	300	516	2.74	64	480
Michigan	920	365	554	2.95	69	516
Minnesota	564	209	355	1.89	44	331
Mississippi	224	96	128	0.68	16	119
Missouri	638	216	422	2.24	52	393
Montana	108	38	69	0.37	9	65
Nebraska	188	63	125	0.67	16	117
Nevada	206	85	122	0.65	15	113
New Hampshire	173	54	119	0.63	15	111
New Jersey	1,129	442	688	3.66	85	640
New Mexico	173	69	104	0.55	13	97
New York	2,138	766	1,371	7.29	170	1,276
North Carolina	836	340	495	2.63	61	461
North Dakota	94	26	68	0.36	8	64
N. Mariana Islands	NA	NA	NA	NA	NA	NA
Ohio	1,099	402	697	3.70	87	648
Oklahoma	319	117	202	1.07	25	188
Oregon	422	155	267	1.42	33	249
Pennsylvania	1,207	518	689	3.66	86	641
Puerto Rico	300	63	237	1.26	29	221
Rhode Island	104	41	63	0.34	8	59
South Carolina	397	153	244	1.30	30	227
South Dakota	93	29	64	0.34	8	60
Tennessee	526	221	305	1.62	38	284
Texas	2,201	735	1,466	7.79	182	1,364
Utah	232	89	143	0.76	18	133
Vermont	81	26	55	0.30	7	52
Virgin Islands	NA	NA	NA	NA	NA	NA
Virginia	855	315	541	2.87	67	503
Washington	737	264	472	2.51	59	440
West Virginia	201	66	135	0.72	17	126
Wisconsin	505	188	317	1.69	39	295
Wyoming	75	24	51	0.27	6	48
Total 1/	$30,151	$11,344	$18,807	100.00 %	$2,343	$17,565

NA - Not Applicable.

Note: Includes switched and special access revenues and private line revenues. Figures may not add due to rounding.

1/ Totals in the last two columns include revenues for locations not estimated.

Table 1.23
Information for Allocating Intrastate Access Revenues: 2000
(Dollars in Millions)

	1 Revenues for Allocation	2 Allocation Percentage	3 Intrastate End-User Revenues	4 Intrastate Total Revenues
Alabama	$62	0.73 %	$0	$60
Alaska	NA	NA	NA	NA
Arizona	134	1.58	0	129
Arkansas	69	0.81	0	66
California	1,387	16.39	0	1,335
Colorado	100	1.18	0	96
Connecticut	38	0.45	0	36
Delaware	6	0.07	0	6
District of Columbia	1	0.01	0	1
Florida	646	7.64	0	622
Georgia	115	1.36	0	111
Guam	NA	NA	NA	NA
Hawaii	33	0.39	0	32
Idaho	31	0.36	0	30
Illinois	224	2.64	0	215
Indiana	204	2.41	0	196
Iowa	66	0.78	0	64
Kansas	63	0.74	0	60
Kentucky	122	1.45	0	118
Louisiana	75	0.89	0	72
Maine	34	0.40	0	33
Maryland	103	1.22	0	99
Massachusetts	91	1.07	0	87
Michigan	313	3.70	0	302
Minnesota	137	1.62	0	132
Mississippi	16	0.19	0	15
Missouri	296	3.50	0	285
Montana	35	0.42	0	34
Nebraska	53	0.63	0	51
Nevada	18	0.21	0	17
New Hampshire	22	0.26	0	21
New Jersey	281	3.32	0	270
New Mexico	56	0.66	0	54
New York	372	4.39	0	358
North Carolina	369	4.37	0	356
North Dakota	29	0.35	0	28
N. Mariana Islands	NA	NA	NA	NA
Ohio	361	4.27	0	348
Oklahoma	40	0.47	0	38
Oregon	114	1.34	0	109
Pennsylvania	480	5.68	0	462
Puerto Rico	89	1.05	0	86
Rhode Island	5	0.06	0	5
South Carolina	115	1.36	0	111
South Dakota	32	0.37	0	30
Tennessee	44	0.52	0	43
Texas	768	9.08	0	740
Utah	38	0.45	0	37
Vermont	15	0.18	0	15
Virgin Islands	NA	NA	NA	NA
Virginia	321	3.80	0	309
Washington	254	3.00	0	244
West Virginia	56	0.66	0	54
Wisconsin	120	1.41	0	115
Wyoming	8	0.09	0	7
Total 1/	$8,461	100.00 %	$0	$8,171

NA - Not Applicable.
Note: Figures may not add due to rounding.
1/ Totals in the last two columns include revenues for locations not estimated.

Table 1.24
Information for Allocating LECs' Intrastate Toll: 2000
(Dollars in Millions)

	1 Reported Revenues by Large ILECs 1/	2 Intrastate Revenues 2/
Alabama	$46	$50
Alaska	NA	NA
Arizona	23	25
Arkansas	59	82
California	1,089	1,106
Colorado	45	47
Connecticut	198	200
Delaware	9	9
District of Columbia	0	0
Florida	169	172
Georgia	111	125
Guam	NA	NA
Hawaii	9	9
Idaho	13	14
Illinois	289	302
Indiana	123	129
Iowa	26	36
Kansas	46	55
Kentucky	41	47
Louisiana	41	44
Maine	82	99
Maryland	58	58
Massachusetts	320	320
Michigan	625	648
Minnesota	23	31
Mississippi	61	65
Missouri	106	114
Montana	10	14
Nebraska	17	21
Nevada	10	11
New Hampshire	53	56
New Jersey	488	489
New Mexico	18	20
New York	214	221
North Carolina	76	85
North Dakota	5	9
N. Mariana Islands	NA	NA
Ohio	153	161
Oklahoma	60	71
Oregon	47	51
Pennsylvania	306	321
Puerto Rico	143	143
Rhode Island	32	32
South Carolina	48	66
South Dakota	12	19
Tennessee	57	66
Texas	244	259
Utah	36	37
Vermont	17	21
Virgin Islands	NA	NA
Virginia	55	56
Washington	123	133
West Virginia	25	29
Wisconsin	126	166
Wyoming	6	7
Total 3/	$5,994	$6,372

NA - Not Applicable.
Note: LEC means local exchange carrier. Figures may not add due to rounding.
1/ Includes only carriers that report to ARMIS.
2/ We assume that there is no carrier's carrier LEC toll. End-user LEC toll equals total LEC toll.
3/ Totals in the last column include revenues for locations not estimated.

Table 1.25
Information for Allocating Non-LECs' Intrastate Toll: 2000
(Dollars in Millions)

	1 Access Minutes 1/ for Allocation	2 Access Minutes % of Nation	3 State Access Revenues % of Nation	4 Allocation Percentage 2/	5 End-User Revenues	6 Total Revenues
Alabama	2,757,340	1.01 %	0.73 %	0.94 %	$201	$243
Alaska	NA	NA	NA	NA	NA	NA
Arizona	1,799,622	0.66	1.58	0.89	191	230
Arkansas	1,582,198	0.58	0.81	0.64	136	164
California	55,463,379	20.34	16.39	19.35	4,141	4,988
Colorado	1,953,780	0.72	1.18	0.83	178	215
Connecticut	1,759,191	0.65	0.45	0.60	127	153
Delaware	271,940	0.10	0.07	0.09	20	24
District of Columbia	0	0.00	0.01	0.00	0	0
Florida	15,651,078	5.74	7.64	6.21	1,330	1,602
Georgia	4,748,828	1.74	1.36	1.65	352	425
Guam	NA	NA	NA	NA	NA	NA
Hawaii	520,783	0.19	0.39	0.24	51	62
Idaho	422,834	0.16	0.36	0.21	44	53
Illinois	14,795,132	5.43	2.64	4.73	1,012	1,219
Indiana	6,899,832	2.53	2.41	2.50	535	644
Iowa	1,861,486	0.68	0.78	0.71	151	182
Kansas	1,807,430	0.66	0.74	0.68	146	176
Kentucky	2,971,852	1.09	1.45	1.18	252	304
Louisiana	2,873,226	1.05	0.89	1.01	217	261
Maine	1,172,053	0.43	0.40	0.42	91	109
Maryland	4,597,901	1.69	1.22	1.57	336	404
Massachusetts	6,430,128	2.36	1.07	2.04	436	525
Michigan	15,011,909	5.51	3.70	5.05	1,081	1,303
Minnesota	2,908,698	1.07	1.62	1.20	258	310
Mississippi	1,152,036	0.42	0.19	0.36	78	94
Missouri	3,682,200	1.35	3.50	1.89	404	487
Montana	655,325	0.24	0.42	0.28	61	73
Nebraska	922,244	0.34	0.63	0.41	88	106
Nevada	416,181	0.15	0.21	0.17	36	43
New Hampshire	998,697	0.37	0.26	0.34	72	87
New Jersey	12,369,921	4.54	3.32	4.23	906	1,091
New Mexico	615,527	0.23	0.66	0.33	72	86
New York	17,186,440	6.30	4.39	5.83	1,246	1,501
North Carolina	7,554,436	2.77	4.37	3.17	678	817
North Dakota	534,366	0.20	0.35	0.23	50	60
N. Mariana Islands	NA	NA	NA	NA	NA	NA
Ohio	14,099,812	5.17	4.27	4.95	1,058	1,274
Oklahoma	1,668,609	0.61	0.47	0.58	123	148
Oregon	2,123,122	0.78	1.34	0.92	197	237
Pennsylvania	13,609,198	4.99	5.68	5.16	1,105	1,331
Puerto Rico	0	0.00	1.05	0.26	56	68
Rhode Island	615,363	0.23	0.06	0.19	40	48
South Carolina	2,739,618	1.00	1.36	1.09	234	282
South Dakota	394,151	0.14	0.37	0.20	43	52
Tennessee	2,605,669	0.96	0.52	0.85	181	218
Texas	18,559,697	6.81	9.08	7.37	1,578	1,901
Utah	750,514	0.28	0.45	0.32	68	82
Vermont	413,196	0.15	0.18	0.16	34	41
Virgin Islands	NA	NA	NA	NA	NA	NA
Virginia	7,555,750	2.77	3.80	3.03	648	780
Washington	4,836,522	1.77	3.00	2.08	445	536
West Virginia	1,012,520	0.37	0.66	0.44	95	114
Wisconsin	7,106,290	2.61	1.41	2.31	494	595
Wyoming	245,392	0.09	0.09	0.09	19	23
Total 3/	272,683,416	100.00 %	100.00 %	100.00 %	$21,466	$25,857

NA - Not Applicable.
Note: LEC is an abbreviation for local exchange carrier. Figures may not add due to rounding.
1/ Access minutes are in thousands and include both originating and terminating minutes.
2/ Allocation percentage is a function of both access minutes and access revenues.
3/ Totals in the last two columns include revenues for locations not estimated.

Table 1.26
Information for Allocating Interstate Toll: 2000
(Dollars in Millions)

	1 Access Minutes for Allocation 1/	2 Allocation Percentage	3 End-User Revenues	4 Total Revenues
Alabama	7,613,823	1.33 %	$771	$992
Alaska	NA	NA	NA	NA
Arizona	12,259,697	2.14	1,241	1,598
Arkansas	4,715,453	0.82	477	614
California	52,676,136	9.19	5,333	6,864
Colorado	11,665,633	2.04	1,181	1,520
Connecticut	9,618,392	1.68	974	1,253
Delaware	2,420,669	0.42	245	315
District of Columbia	3,138,021	0.55	318	409
Florida	39,010,469	6.81	3,949	5,083
Georgia	19,330,147	3.37	1,957	2,519
Guam	NA	NA	NA	NA
Hawaii	2,184,685	0.38	221	285
Idaho	3,170,187	0.55	321	413
Illinois	25,384,436	4.43	2,570	3,308
Indiana	10,747,422	1.88	1,088	1,400
Iowa	5,095,650	0.89	516	664
Kansas	5,648,977	0.99	572	736
Kentucky	7,343,916	1.28	743	957
Louisiana	7,612,938	1.33	771	992
Maine	2,832,365	0.49	287	369
Maryland	13,726,428	2.40	1,390	1,789
Massachusetts	15,846,410	2.77	1,604	2,065
Michigan	15,501,715	2.70	1,569	2,020
Minnesota	9,869,547	1.72	999	1,286
Mississippi	4,942,175	0.86	500	644
Missouri	11,103,286	1.94	1,124	1,447
Montana	2,255,255	0.39	228	294
Nebraska	3,447,380	0.60	349	449
Nevada	5,944,483	1.04	602	775
New Hampshire	4,009,387	0.70	406	522
New Jersey	25,530,046	4.45	2,585	3,327
New Mexico	3,876,434	0.68	392	505
New York	37,679,638	6.57	3,815	4,910
North Carolina	16,865,105	2.94	1,707	2,198
North Dakota	1,720,310	0.30	174	224
N. Mariana Islands	NA	NA	NA	NA
Ohio	19,131,048	3.34	1,937	2,493
Oklahoma	6,121,090	1.07	620	798
Oregon	7,596,630	1.33	769	990
Pennsylvania	23,423,561	4.09	2,371	3,052
Puerto Rico	2,562,830	0.45	259	334
Rhode Island	2,671,357	0.47	270	348
South Carolina	8,303,175	1.45	841	1,082
South Dakota	1,771,141	0.31	179	231
Tennessee	10,686,286	1.86	1,082	1,392
Texas	34,775,808	6.07	3,521	4,531
Utah	4,393,648	0.77	445	573
Vermont	1,752,527	0.31	177	228
Virgin Islands	NA	NA	NA	NA
Virginia	18,317,341	3.20	1,854	2,387
Washington	12,701,594	2.22	1,286	1,655
West Virginia	3,510,059	0.61	355	457
Wisconsin	9,148,373	1.60	926	1,192
Wyoming	1,424,588	0.25	144	186
Total 2/	573,077,670	100.00 %	$58,220	$74,935

NA - Not Applicable.
Note: Figures may not add due to rounding.
1/ Access minutes are in thousands and include both originating and terminating minutes.
2/ Totals in the last two columns include revenues for locations not estimated.

2. Low-Income Support

Since 1984, the Commission, in conjunction with the states and local telephone companies, has administered a Lifeline program designed to promote universal service by providing low-income individuals with discounts on the monthly cost of telephone service.[1] The Commission also established LinkUp America, a program designed to help low-income individuals pay the initial costs of commencing service.[2] In May 1997, the Commission adopted the Federal-State Joint Board's (Joint Board) recommendation to expand the Lifeline and LinkUp rules.[3] These rules are designed to satisfy the 1996 Act which mandates "affordable" rates for "low-income consumers" in all regions of the nation. The Commission's rules also allow all eligible telecommunications carriers to receive support for offering Lifeline and LinkUp service to qualifying low-income consumers.[4]

---

1 *MTS and WATS Market Structure, and Amendment of Part 67 of the Commission's Rules and Establishment of a Joint Board*, CC Docket Nos. 78-72 and 80-286, Recommended Decision, 49 Fed. Reg. 48325 (1984) (recommending the adoption of federal lifeline assistance measures); *MTS and WATS Market Structure, and Amendment of Part 67 of the Commission's Rules and Establishment of a Joint Board*, CC Docket Nos. 78-72 and 80-286, Decision and Order 50 Fed. Reg. 939 (1984) (adopting the Joint Board's recommendation). *See also MTS and WATS Market Structure, and Amendment of Part 67 of the Commission's Rules and Establishment of a Joint Board*, CC Docket Nos. 78-72 and 80-286, Decision and Order, 51 Fed. Reg. 1371 (1985) (expanding the Lifeline program).

2 *MTS and WATS Market Structure, and Amendment of Part 67 of the Commission's Rules and Establishment of a Joint Board*, CC Docket Nos. 78-72 and 80-286, Report and Order, 2 FCC Rcd 2953 (1987), Memorandum Opinion and Order on Reconsideration, 3 FCC Rcd 4543 (1988).

3 *Federal-State Joint Board on Universal Service*, Report and Order, CC Docket No. 96-45, 12 FCC Rcd 8776, 8952-94, paras. 326-409 (1997) (*1997 Universal Service Order*), as corrected by *Federal-State Joint Board on Universal Service*, CC Docket No. 96-45, Errata, FCC-97-157 (rel. June 4, 1997), *affirmed in part*, *Texas Office of Public Utility Counsel v. FCC*, 183 F.3d 393 (5th Cir. 1999) (*affirming Universal Service First Report and Order* in part and reversing and remanding on unrelated grounds), *cert. denied, Celpage, Inc. v. FCC*, 120 S.Ct. 2212 (2000), *cert.denied, AT&T Corp. v. Cincinnati Bell Tel.Co*., 120 S.Ct. 2237 (2000), *cert dismissed, GTE Service Corp. v. FCC*, 121 S.Ct. 423 (2000).

4 *1997 Universal Service Order*, 12 FCC Rcd at 8968-73. *See also* 47 U.S.C. § 254(d), (e).

In June 2000, the Commission further expanded the Lifeline and LinkUp programs to provide additional discounts to individuals living on tribal lands.[5] Currently, the Joint Board is examining the effectiveness of the Lifeline and LinkUp programs and will determine whether modifications are necessary to meet the universal service goals of section 254 of the Act.[6]

The LinkUp America program, which supports affordable connection to the network, has added 10.6 million telephone subscribers since 1987. In 2000, an estimated 6.2 million subscribers paid reduced local rates under the Lifeline program.

Eligibility for Lifeline and LinkUp

In states that provide state Lifeline support, Lifeline and LinkUp are available to all low-income consumers who meet the eligibility criteria established by the state. These criteria must be based solely on income or factors directly related to income. In addition, a state must ensure that its qualification criteria are reasonably designed to reach any eligible residents of tribal lands within the state.[7] To receive Lifeline and LinkUp in a state that does not mandate state Lifeline support, consumers must certify, under penalty of perjury, that they participate in one of the following five federal programs: Medicaid, food stamps, Supplemental Security Income (SSI), federal public housing assistance, or the Low-Income Home Energy Assistance Program (LIHEAP).[8] In such states, carriers must obtain signed statements from the consumer certifying that he or she receives benefits from one of these programs, identifying the particular program and agreeing to notify the carrier if he or she ceases to participate in the program or programs.[9]

---

5 *Federal-State Joint Board on Universal Service; Promoting Deployment and Subscribership in Unserved and Underserved Areas, Including Tribal and Insular Areas,* CC Docket No. 96-45, Twelfth Report and Order, Memorandum Opinion and Order, and Further Notice of Proposed Rulemaking, 15 FCC Rcd 12,208 (2000).

6 Telecommunications Act of 1996, Pub. L. No. 104-104, 110 Stat. 56 (1996 Act), *codified at* 47 U.S.C. §§ 151 *et seq*. We refer to the Communications Act of 1934, as amended, as "the Communications Act" or "the Act" or "the 1934 Act." *See Federal-State Joint Board on Universal Service Seeks Comment on Review of Lifeline and LinkUp Service for All Low-Income Consumers*, CC Docket No. 96-45, Public Notice, FCC 01J-2 (rel. Oct. 12, 2001).

7 47 C.F.R. § 54.409(a).

8 47 C.F.R. § 54.409(b).

9 47 C.F.R. § 54.409(b).

Eligible residents of tribal lands qualify to receive federal Lifeline support if: (1) they qualify under state criteria in a state that provides Lifeline support; or (2) they certify, under penalty of perjury, that they receive benefits from one of the five federal programs listed above, or that they participate in one of the following additional federal assistance programs: Bureau of Indian Affairs (BIA) general assistance, Tribally administered Temporary Assistance for Needy Families (TANF), National School Lunch Program's free lunch program, or Head Start (meeting the income qualifying standard). [10]

Lifeline Support Amounts

Under the Commission's rules, there are four tiers of federal Lifeline support. The first tier represents a waiver of the federal subscriber line charge (SLC). On July 1, 2002, the maximum federal SLC was increased to $6.00 per month.[11] In the past, the SLC has ranged from $3.50 to $5.00 per month. All eligible subscribers receive first tier support. Second tier support is a $1.75 per month reduction in the basic local rate, and it is available if all relevant non-federal regulatory authorities approve such a reduction.[12] (All fifty states have approved.)

The third tier of federal support is based on the amount of additional state support mandated by the relevant state or otherwise provided by carriers. Federal support is available to match one half of the non-federal support provided, up to a maximum of $1.75 in federal support, assuming that the carrier has all necessary approvals to pass on the full amount of this support in discounts to subscribers.[13]

Eligible residents of tribal lands also qualify to receive a fourth tier of Lifeline support if they meet the eligibility standards described above. Tier four support provides up to an additional $25 per month towards reducing basic local service rates. This enhanced support may bring basic monthly rates down to $1 for Lifeline customers on tribal lands.

LinkUp Support

The Commission's LinkUp program provides qualified low-income individuals with a federally-financed 50% discount (up to a maximum $30 discount) on initial connection

---

10 47 C.F.R. § 54.409(a)-(c).

11 47 C.F.R. § 69.152(d)(1).

12 47 C.F.R. § 54.403(a)(2).

13 47 C.F.R. § 54.403(a)(3).

charges.[14] These subscribers also may choose to schedule deferred payments of up to $200 over a one-year period, with the customary interest charges paid by federal support.[15]

In addition, eligible residents of tribal lands can receive an additional $70 in support, representing up to a maximum of $100 in discounts on initial connection charges of $130 or more.[16]

Services

Basic service must include, at a minimum: single-party service, voice grade access to the public switched telephone network, Dual Tone Multifrequency signaling or its functional digital equivalent, access to emergency services, access to operator services, access to interexchange service, access to directory assistance, and toll-limitation. The federal program compensates eligible telecommunications carriers for toll-limitation based on the carrier's incremental cost of providing toll-limitation services.[17]

Advertising

Carriers offering Lifeline and LinkUp are required to publicize the availability of those programs "in a manner reasonably designed to reach those most likely to qualify for support." [18]

Support Mechanism

The federal portion of the program is funded by the federal universal service support mechanisms, which include contributions from providers of interstate and international telecommunications services. These carriers and service providers may pass on contribution expenses to their customers.

The FCC monitors subscriber participation and telephone usage to determine program benefits and costs.[19] Historical tables for subscribership and carrier payments by state can be

---

14 47 C.F.R. § 54.411(a)(1).

15 47 C.F.R. § 54.411(a)(2).

16 47 C.F.R. § 54.411(a)(3).

17 47 C.F.R. § 54.403(c).

18 47 C.F.R. §§ 54.405(b), 54.411(d).

19 *1997 Universal Service Order*, 12 FCC Rcd at 9218, para. 869; s*ee also Common Carrier*

downloaded from the *Monitoring Reports* section of the FCC-State Link website, <www.fcc.gov/wcb/stats>.

Table 2.1 reports Lifeline monthly support by state or jurisdiction as of December 2001. The table shows both federal and state support, and indicates the additional contribution from the federal program to reduce local rates where states have authorized statewide or carrier specific intrastate local rate reductions. Table 2.1 indicates both the federal and state combined "minimum" local rate reduction. This table does not reflect changes in the maximum SLC that may be charged which took effect in 2002.[20]

Table 2.2 reports low-income support by state or jurisdiction for Lifeline and LinkUp payments between January 1998 and December 2001. Total carrier payments data include local rate reductions for the presubscribed interexchange carrier charges (PICC), and the carrier's incremental cost of providing toll-limitation services (TLS) in each state or jurisdiction.

Table 2.3 reports total Lifeline and LinkUp payments in 2001 by state or jurisdiction at the study area level. Local rate reductions for the PICC and the carrier's incremental cost of providing TLS are reported for 2000 by carrier Universal Service Administration Company (USAC) ID and serving area code identification. The serving area codes identify where more than one carrier provides Lifeline and LinkUp assistance in the study area. American Indian and Native American tribal data are also reported.

Table 2.4 provides annual support estimates for low-income programs for 1998 through 2001 and quarterly support estimates for the first two quarters of 2002. The low-income support components include: Lifeline Assistance, LinkUp, Incremental Toll-Limitation, and Prior Period Adjustments. Also shown are Administrative Expenses and Interest Income.

Bureau Seeks Comment on Program to Monitor Impacts of Universal Service Support Mechanisms, CC Docket No. 96-45, Public Notice, DA 98-580, IAD File No. 98-101 (rel. Apr. 24, 1998).

20 47 C.F.R. § 69.152(d)(1). *See also Multi-Association Group (MAG) Plan for Regulation of Interstate Services of Non-Price Cap Incumbent Local Exchange Carriers and Interexchange Carriers, Federal-State Joint Board on Universal Service, Access Charge Reform for Incumbent Local Exchange Carriers Subject to Rate-of-Return Regulation, Prescribing the Authorized Rate of Return for Interstate Services of Local Exchange Carriers,* CC Docket Nos. 00-256, 96-45, 98-77, 98-166, Second Report and Order and Further Notice of Proposed Rulemaking in CC Docket No. 00-256, Fifteenth Report and Order in CC Docket No. 96-45, and Report and Order in CC Docket Nos. 98-77 and 98-166, 16 FCC Rcd 19613, 19634, para. 42 (2001) *(MAG Order).*

Table 2.5 reports annual historical Lifeline subscribership data by state or jurisdiction for years 1990 through 2001. Historical data from the inception of the program in 1985 through 1988 may be found on the *Monitoring Reports* section of the FCC-State Link website.

Table 2.6 reports annual tribal and non-tribal Lifeline assistance subscriber data by state or jurisdiction for the years 2000 and 2001, when the expanded Lifeline assistance program addressed the needs of individuals living on tribal lands.

Tables 2.7, 2.8, 2.11 and 2.12 explain National Exchange Carrier Association (NECA) and USAC grand totals. For earlier years, the data represents actual amounts reported by local exchange carriers. These payments are final and not subject to further adjustment. For the latest years, payments are subject to change and reflect the settlements adjustment periods.

Table 2.7 reports annual historical Lifeline payments to carriers in each state or jurisdiction and shows total reimbursements to each state or jurisdiction. The report provides Lifeline support totals for payments made to subscribers through local rate discounts. The payments shown in these tables include TLS and PICC data; however, these tables do not include state or local rate contributions.

Table 2.8 reports historical Lifeline support payments by study area for the years 1990 to 2001. Historical data for years 1984 to 1989 may be found in the *Monitoring Reports* section of the FCC-State Link web site mentioned above. Lifeline support payments between 1984 and 1995 reflect state data where states and carriers offered local rate discounts to low-income households.

Table 2.9 reports historical participation in the LinkUp program. The participant data monitors annual state connection assistance statistics for 1990 through 2001. LinkUp program participation was first certified in 1987. Historical data for 1987 to 1989 are available in the *Monitoring Reports* section of the FCC-State Link web site.

Table 2.10 reports annual tribal and non-tribal LinkUp assistance participant data by state or jurisdiction for the years 2000 and 2001, when the expanded LinkUp assistance program addressed the needs of individuals living on tribal lands.

Table 2.11 reports historical payments to carriers participating in the LinkUp program and reflects reimbursements to carriers in each state. Historical time-series data provide a total of payments made to carriers as a result of rate discounts passed on to subscribers provided by the LinkUp connection assistance programs. The payments shown in these tables for the years 1990-2001 do not include state or local rate contributions. Historical data for 1987 to 1989 are available in the *Monitoring Reports* section of the FCC-State Link web site.

Table 2.12 reports, by study area, annual historical data for the LinkUp connection assistance payments to carriers in each state or jurisdiction. The LinkUp program includes connection discounts reflected in the reimbursements to local carriers. American Indian and Native American tribal data are also reported.

Table 2.13 shows, for 2001, the total amount of funding disbursements, the estimated contributions toward all low-income support, and the net dollar flow for each state in thousands of dollars.[21]

21 This table is based on the payments shown in Table 2.2 and the methodology described in the Technical Appendix to Section 1 of this report.

Table 2.1
Lifeline Monthly Support by State or Jurisdiction
(As of December 2001)*

State or Jurisdiction	Basic Federal Support	Additional State Support	Federal Match	Total Federal Support	Total Federal and State Support
Alabama	$6.75	$3.50	$1.75	$8.50	$12.00
Alaska	6.75	3.50	1.75	8.50	12.00
American Samoa	6.75	0.00	0.00	6.75	6.75
Arizona	6.75	3.50	1.75	8.50	12.00
Arkansas	6.75	0.00	0.00	6.75	6.75
California	6.15/6.75 [1]	3.50	1.75	7.90/8.50	11.40/12.00
Colorado	6.75	3.50	1.75	8.50	12.00
Connecticut	6.75	1.17	0.58	7.33	8.50
Delaware	6.75	0.00	0.00	6.75	6.75
District of Columbia	5.56	3.50	1.75	7.31	10.81
Florida	6.75	3.50	1.75	8.50	12.00
Georgia	6.75	3.50	1.75	8.50	12.00
Guam	6.75	3.50	1.75	8.50	12.00
Hawaii	6.75	0.00	0.00	6.75	6.75
Idaho	6.75	3.50	1.75	8.50	12.00
Illinois	6.75	1.50	0.75	7.50	9.00
Indiana	6.75	0.00	0.00	6.75	6.75
Iowa	6.75	0.00	0.00	6.75	6.75
Kansas	6.75	3.50	1.75	8.50	12.00
Kentucky	6.75	3.50	1.75	8.50	12.00
Louisiana	6.75	0.00	0.00	6.75	6.75
Maine	6.75	3.50	1.75	8.50	12.00
Maryland	6.75	3.50	1.75	8.50	12.00
Massachusetts	6.75	6.00	1.75	8.50	14.50
Michigan	6.75	2.00	1.00	7.75	9.75
Minnesota	6.75	0.00	0.00	6.75	6.75
Mississippi	6.75	3.50	1.75	8.50	12.00
Missouri	6.75	0.00	0.00	6.75	6.75
Montana	6.75	3.50	1.75	8.50	12.00
Nebraska	6.75	3.50	1.75	8.50	12.00
Nevada	5.78/6.75 [1]	3.50	1.75	7.53/8.50	11.03/12.00
New Hampshire	6.75	0.00	0.00	6.75	6.75
New Jersey	6.75	0.00	0.00	6.75	6.75
New Mexico	6.75	3.50	1.75	8.50	12.00
New York	6.75	3.50	1.75	8.50	12.00
North Carolina	6.75	3.50	1.75	8.50	12.00
North Dakota	6.75	3.50	1.75	8.50	12.00
Northern Mariana Islands	6.75	0.00	0.00	6.75	6.75
Ohio	6.75	0.00	0.00	6.75	6.75
Oklahoma	6.75	1.17	0.58	7.33	8.50
Oregon	6.75	3.50	1.75	8.50	12.00
Pennsylvania	6.75	2.50	1.25	8.00	10.50
Puerto Rico	6.75	0.00	0.00	6.75	6.75
Rhode Island	6.75	3.50	1.75	8.50	12.00
South Carolina	6.75	3.50	1.75	8.50	12.00
South Dakota	6.75	0.00	0.00	6.75	6.75
Tennessee	6.75	3.50	1.75	8.50	12.00
Texas	6.75	3.50	1.75	8.50	12.00
Utah	6.75	3.50	1.75	8.50	12.00
Vermont	6.75	3.50	1.75	8.50	12.00
Virginia	6.75	3.50	1.75	8.50	12.00
Virgin Islands	6.75	7.05	1.75	8.50	15.55
Washington	6.75	3.50	1.75	8.50	12.00
West Virginia	6.75	2.00	1.00	7.75	9.75
Wisconsin	6.75	1.17	0.58	7.33	8.50
Wyoming	6.75	3.50	1.75	8.50	12.00

* Basic support changed for some companies on January 1, 2002 and others on July 1, 2002.

[1] Pacific Bell Telephone Company's support in California is $6.15 and Sprint's support in Nevada is $5.78.

Source: Universal Service Administrative Company (USAC).

Table 2.2
Low-Income Support Payments by State or Jurisdiction
(January 1998 - December 1998)

State or Jurisdiction	Lifeline Non-Tribal	LinkUp Non-Tribal	TLS	PICCs	Total
Alabama	$1,430,879	$37,868	$2,119	$16,305	$1,487,171
Alaska	191,057	18,647	14,584	60	224,348
American Samoa	8,167	3,660	0	0	11,827
Arizona	1,591,648	12,473	13,621	1,018	1,618,760
Arkansas	579,956	142,354	2,837	3,140	728,287
California	241,532,455	28,628,622	2,077,337	762,996	273,001,410
Colorado	1,834,312	44,545	18,578	8,345	1,905,780
Connecticut	3,611,946	201,089	27,447	21,318	3,861,800
Delaware	23,198	2,376	0	0	25,574
District of Columbia	769,414	400	0	0	769,814
Florida	10,286,854	196,450	10,707	70,479	10,564,490
Georgia	6,129,384	204,709	8,052	49,896	6,392,041
Guam	18,061	3,521	0	0	21,582
Hawaii	551,000	145,251	0	150	696,401
Idaho	571,493	11,539	3,877	997	587,906
Illinois	1,838,320	318,391	995	17,291	2,174,997
Indiana	783,774	103,940	1,533	9,888	899,135
Iowa	148,518	29,421	11,232	1,816	190,987
Kansas	337,249	26,737	993	1,984	366,963
Kentucky	305,764	143,852	4,200	5,307	459,123
Louisiana	366,776	74,074	1,433	10,857	453,140
Maine	5,299,276	477,470	19,660	19,402	5,815,808
Maryland	317,814	30,336	0	0	348,150
Massachusetts	13,572,243	108,720	0	55,882	13,736,845
Michigan	9,678,929	384,073	8,773	73,502	10,145,277
Minnesota	3,530,029	15,793	3,233	932	3,549,987
Mississippi	876,569	38,302	1,234	9,295	925,400
Missouri	545,925	83,766	2,683	2,494	634,868
Montana	665,529	22,356	10,524	1,942	700,351
Nebraska	603,067	9,542	12,640	3,411	628,660
Nevada	214,291	1,902	410	13	216,616
New Hampshire	161,489	26,155	0	873	188,517
New Jersey	343,628	33,071	351	0	377,050
New Mexico	2,517,906	116,668	70,603	31,716	2,736,893
New York	53,807,308	5,480,654	74	969,427	60,257,463
North Carolina	2,427,820	38,545	2,416	13,365	2,482,146
North Dakota	861,146	23,026	10,603	4,525	899,300
Northern Mariana Islands	10,659	5,887	0	0	16,546
Ohio	5,270,380	322,012	21,328	99,255	5,712,975
Oklahoma	104,566	47,878	883	1,077	154,404
Oregon	2,351,543	46,222	19,739	10,286	2,427,790
Pennsylvania	1,741,674	1,257,631	90	800	3,000,195
Puerto Rico	587,156	68,116	0	0	655,272
Rhode Island	3,753,152	29,878	0	23,846	3,806,876
South Carolina	1,798,292	42,591	6,134	21,106	1,868,123
South Dakota	656,428	29,490	14,889	3,267	704,074
Tennessee	1,863,198	78,322	1,364	10,249	1,953,133
Texas	17,082,669	2,244,255	173,804	368,228	19,868,956
Utah	1,665,232	36,078	24,856	9,186	1,735,352
Vermont	2,211,542	24,174	487	2,958	2,239,161
Virgin Islands	49,229	2,005	0	0	51,234
Virginia	1,788,279	183,002	478	627	1,972,386
Washington	4,059,632	417,353	89,905	33,236	4,600,126
West Virginia	367,951	8,966	0	23	376,940
Wisconsin	2,716,657	378,836	3,037	48,748	3,147,278
Wyoming	92,881	338	456	127	93,802
Industry Total	$416,504,314	$42,463,332	$2,700,199	$2,801,645	$464,469,490

Note: These dollars represent submitted claims to USAC for the time period January 1998 through December 1998, including true-ups reported to date. Verizon-NJ and Sprint-NJ were granted eligible telecommunications carrier (ETC) status retroactive to January 1998. Nevada Bell did not receive ETC status until December 1998 and began reporting Lifeline starting in January 1999.

Source: Universal Service Administration Company (USAC).

Table 2.2
Low-Income Support Payments by State or Jurisdiction - Continued
(January 1999 - December 1999)

State or Jurisdiction	Lifeline Non-Tribal	LinkUp Non-Tribal	TLS	PICCs	Total
Alabama	$1,563,850	$28,882	$2,175	$24,324	$1,619,231
Alaska	353,682	24,494	29,075	468	407,719
American Samoa	26,893	2,670	0	0	29,563
Arizona	1,618,554	112,999	69,449	32,668	1,833,670
Arkansas	584,481	101,090	2,315	7,596	695,482
California	246,181,577	24,003,283	2,268,441	1,056,418	273,509,719
Colorado	2,015,411	22,506	37,514	24,531	2,099,962
Connecticut	4,298,141	153,651	22,820	23,963	4,498,575
Delaware	38,185	1,116	0	0	39,301
District of Columbia	876,337	430	0	0	876,767
Florida	10,838,023	188,233	16,581	108,367	11,151,204
Georgia	6,213,460	167,716	10,594	89,634	6,481,404
Guam	68,177	12,304	0	0	80,481
Hawaii	797,072	229,187	3,520	5,033	1,034,812
Idaho	1,264,737	16,029	24,355	17,510	1,322,631
Illinois	3,236,547	332,878	2,085	46,739	3,618,249
Indiana	1,204,783	127,536	2,801	23,700	1,358,820
Iowa	384,652	21,116	15,981	8,880	430,629
Kansas	465,671	28,662	2,279	6,927	503,539
Kentucky	2,091,160	186,399	9,103	28,312	2,314,974
Louisiana	656,564	26,208	1,985	22,518	707,275
Maine	5,646,395	574,103	8,086	56,742	6,285,326
Maryland	326,288	21,760	0	0	348,048
Massachusetts	14,086,751	186,067	0	121,091	14,393,909
Michigan	9,933,108	405,941	9,234	116,681	10,464,964
Minnesota	3,454,859	6,078	10,887	5,864	3,477,688
Mississippi	1,114,842	24,647	2,003	19,577	1,161,069
Missouri	740,625	18,640	4,310	9,566	773,141
Montana	800,802	20,819	18,143	5,368	845,132
Nebraska	797,127	17,312	15,183	8,670	838,292
Nevada	747,742	55,557	2,562	3,716	809,577
New Hampshire	327,542	26,750	0	4,414	358,706
New Jersey	404,504	10,043	353	0	414,900
New Mexico	2,727,036	114,304	80,826	67,548	2,989,714
New York	50,318,021	1,470,599	3,613	1,151,456	52,943,689
North Carolina	3,721,083	51,344	5,429	29,075	3,806,931
North Dakota	935,573	16,357	15,270	9,695	976,895
Northern Mariana Islands	30,391	11,435	0	0	41,826
Ohio	7,842,922	422,074	39,250	231,455	8,535,701
Oklahoma	169,874	30,464	1,166	2,776	204,280
Oregon	2,437,301	39,955	20,675	26,542	2,524,473
Pennsylvania	3,042,089	1,043,649	28	1,852	4,087,618
Puerto Rico	1,064,389	31,208	0	0	1,095,597
Rhode Island	3,851,306	26,478	0	47,055	3,924,839
South Carolina	1,696,546	39,047	10,849	28,275	1,774,717
South Dakota	723,332	22,426	9,546	9,547	764,851
Tennessee	2,491,886	108,680	7,171	28,748	2,636,485
Texas	19,380,081	2,325,072	203,308	758,432	22,666,893
Utah	1,615,497	25,804	31,258	18,343	1,690,902
Vermont	2,392,069	26,545	2,779	8,533	2,429,926
Virgin Islands	40,225	1,004	0	0	41,229
Virginia	1,858,516	141,017	751	1,250	2,001,534
Washington	4,782,832	424,733	105,612	74,014	5,387,191
West Virginia	382,514	12,814	871	99	396,298
Wisconsin	3,802,028	450,289	4,985	75,728	4,333,030
Wyoming	111,837	893	794	393	113,917
Industry Total	$438,575,890	$33,991,297	$3,136,015	$4,450,093	$480,153,295

Note: These dollars represent submitted claims to USAC for the time period January 1999 through December 1999, including true-ups reported to date.

Source: Universal Service Administration Company (USAC).

Table 2.2
Low-Income Support Payments by State or Jurisdiction - Continued
(January 2000 - December 2000)

State or Jurisdiction	Lifeline		LinkUp		TLS	PICCs	Total
	Non-Tribal	Tribal	Non-Tribal	Tribal			
Alabama	$1,890,530	$0	$28,604	$0	$2,528	$17,580	$1,939,242
Alaska	507,874	63,848	12,188	4,123	18,949	632	607,614
American Samoa	41,388	0	1,590	0	0	0	42,978
Arizona	1,896,627	33,425	100,594	5,416	81,773	32,309	2,150,144
Arkansas	586,944	0	61,903	0	3,213	6,331	658,391
California	261,895,128	307	20,961,528	72	1,843,586	751,792	285,452,413
Colorado	2,359,272	68	19,630	0	27,949	20,845	2,427,764
Connecticut	4,852,944	0	99,945	0	27,660	15,396	4,995,945
Delaware	51,668	0	864	0	128	0	52,660
District of Columbia	952,110	0	46	0	108	0	952,264
Florida	11,844,957	4	202,121	0	21,765	76,635	12,145,482
Georgia	6,391,413	0	85,560	0	10,274	59,549	6,546,796
Guam	170,743	0	13,775	0	0	0	184,518
Hawaii	1,058,126	0	237,604	0	0	16,226	1,311,956
Idaho	1,767,680	126	31,135	0	38,090	17,581	1,854,612
Illinois	4,379,593	0	330,390	0	1,412	36,409	4,747,804
Indiana	1,513,003	0	140,547	0	2,268	16,431	1,672,249
Iowa	722,770	0	18,187	0	20,276	8,548	769,781
Kansas	769,030	0	58,505	0	5,349	6,970	839,854
Kentucky	3,446,167	0	155,683	0	16,605	25,406	3,643,861
Louisiana	1,051,428	0	20,876	0	2,500	17,690	1,092,494
Maine	6,730,343	228	580,972	403	17,403	51,188	7,380,537
Maryland	351,760	0	15,289	0	417	0	367,466
Massachusetts	14,724,979	0	123,288	0	72	96,336	14,944,675
Michigan	11,311,462	24	399,999	0	8,381	79,731	11,799,597
Minnesota	3,680,958	494	4,489	0	13,126	5,955	3,705,022
Mississippi	1,470,386	0	20,981	0	2,972	15,932	1,510,271
Missouri	1,426,495	0	116,109	0	19,758	19,798	1,582,160
Montana	886,521	19,611	21,911	7,372	22,405	3,933	961,753
Nebraska	1,174,734	1,639	28,824	85	26,709	7,067	1,239,058
Nevada	1,305,766	598	60,610	71	9,261	3,875	1,380,181
New Hampshire	439,221	0	16,111	0	157	4,183	459,672
New Jersey	2,025,566	0	22,951	0	568	0	2,049,085
New Mexico	3,027,978	11,411	43,561	770	80,765	49,669	3,214,154
New York	47,771,543	50	1,130,057	83	7,467	616,820	49,526,020
North Carolina	5,602,156	6	55,554	0	11,694	22,546	5,691,956
North Dakota	969,088	16,710	17,643	1,419	18,655	8,901	1,032,416
Northern Mariana Islands	29,576	0	8,879	0	0	0	38,455
Ohio	12,843,158	0	806,836	0	68,374	206,424	13,924,792
Oklahoma	507,634	292,627	80,030	1,180	9,947	3,147	894,565
Oregon	2,707,643	97	76,668	0	20,206	22,698	2,827,312
Pennsylvania	3,975,540	0	531,678	0	32	2,100	4,509,350
Puerto Rico	1,116,360	0	22,598	0	0	0	1,138,958
Rhode Island	4,155,000	0	23,267	0	564	36,937	4,215,768
South Carolina	1,744,499	99	32,120	0	13,455	18,659	1,808,832
South Dakota	809,235	49,980	25,579	5,032	14,455	8,455	912,736
Tennessee	3,343,946	0	105,704	0	17,450	22,844	3,489,944
Texas	22,365,201	38	2,257,497	0	181,143	590,998	25,394,877
Utah	1,724,107	62	15,395	9	32,202	14,889	1,786,664
Vermont	2,631,928	0	42,256	0	6,694	8,179	2,689,057
Virgin Islands	44,910	0	1,763	0	0	0	46,673
Virginia	1,906,937	0	86,434	0	1,992	1,228	1,996,591
Washington	5,933,152	14,823	457,488	35,500	112,892	67,630	6,621,485
West Virginia	390,479	0	10,024	0	3,271	73	403,847
Wisconsin	4,648,566	203	543,690	0	5,431	50,720	5,248,610
Wyoming	118,962	1,305	3,555	54	1,436	524	125,836
Industry Total	$482,045,184	$507,783	$30,371,085	$61,589	$2,853,787	$3,167,769	$519,007,197

Note: These dollars represent submitted claims to USAC for the time period January 2000 through December 2000, including true-ups reported to date. The District of Columbia has, as of December 2000, been compensated for Lifeline programs, as eligible telecommunications carrier (ETC) status was granted retroactive to January 1998.

Source: Universal Service Administration Company (USAC).

Table 2.2
Low-Income Support Payments by State or Jurisdiction - Continued
(January 2001 - December 2001)

State or Jurisdiction	Lifeline		LinkUp		TLS	Total
	Non-Tribal	Tribal	Non-Tribal	Tribal		
Alabama	$2,270,105	$0	$28,461	$0	$2,660	$2,301,226
Alaska	845,266	470,418	25,320	22,999	46,139	1,410,142
American Samoa	53,089	0	2,093	0	0	55,182
Arizona	2,960,886	992,182	82,407	211,333	116,787	4,363,595
Arkansas	560,529	0	53,169	0	4,162	617,860
California	284,294,635	5,168	20,219,219	931	2,064,602	306,584,555
Colorado	2,603,950	705	21,083	18	35,032	2,661,058
Connecticut	4,862,190	0	83,491	0	7,535	4,953,216
Delaware	124,014	0	1,984	0	135	132,133
District of Columbia	1,009,651	0	0	0	72	1,009,723
Florida	13,723,827	0	231,207	0	29,165	13,984,199
Georgia	6,680,552	0	69,675	0	10,848	6,761,075
Guam	209,280	0	18,707	0	0	227,987
Hawaii	1,171,003	0	208,236	0	0	1,379,239
Idaho	2,430,822	7,044	22,778	15	41,725	2,502,384
Illinois	5,824,334	0	739,188	10	3,861	6,567,393
Indiana	2,491,301	0	304,822	13	1,048	2,797,184
Iowa	1,041,483	0	17,873	0	17,535	1,076,891
Kansas	1,217,694	0	74,150	0	5,653	1,297,497
Kentucky	4,307,791	0	146,138	0	25,690	4,479,619
Louisiana	1,453,358	0	16,350	0	2,935	1,472,643
Maine	7,929,164	25,571	602,368	14,927	16,924	8,588,954
Maryland	389,594	0	12,941	0	368	402,903
Massachusetts	15,962,256	0	46,067	0	129	16,008,452
Michigan	11,473,609	25,219	493,669	11	5,910	11,998,418
Minnesota	3,791,806	10,744	3,245	237	11,167	3,817,199
Mississippi	1,918,135	0	19,977	0	3,410	1,941,522
Missouri	2,477,720	72	152,391	20	34,438	2,664,641
Montana	1,146,846	165,842	18,990	17,054	33,648	1,382,380
Nebraska	1,394,222	16,648	40,764	980	41,470	1,494,084
Nevada	2,061,258	3,943	64,533	182	9,890	2,139,806
New Hampshire	535,120	0	14,279	0	102	549,501
New Jersey	3,281,723	0	18,257	0	648	3,300,628
New Mexico	3,704,378	138,945	32,330	7,425	92,066	3,975,144
New York	46,000,790	1,958	838,041	775	7,209	46,848,773
North Carolina	8,161,075	85	58,058	0	20,464	8,239,682
North Dakota	1,235,178	104,002	23,972	6,877	19,311	1,389,340
Northern Mariana Islands	28,316	0	8,403	0	0	36,719
Ohio	19,145,754	0	1,098,844	0	89,254	20,333,852
Oklahoma	3,421,840	2,787,460	218,520	19,228	50,328	6,497,476
Oregon	3,078,857	3,464	70,823	12	19,266	3,172,422
Pennsylvania	5,675,048	0	372,587	0	131	6,047,766
Puerto Rico	1,123,709	0	20,827	0	0	1,144,536
Rhode Island	4,410,786	0	13,549	0	351	4,424,686
South Carolina	1,945,048	469	28,810	0	16,396	1,990,723
South Dakota	1,164,511	346,892	32,734	3,592	31,387	1,579,116
Tennessee	4,208,553	1	127,414	0	25,607	4,361,575
Texas	28,831,935	35,256	1,714,235	159	141,698	30,723,283
Utah	1,894,265	2,378	15,373	126	34,064	1,946,206
Vermont	2,926,391	0	53,315	0	4,740	2,984,446
Virgin Islands	9,300	0	364	0	0	9,664
Virginia	1,980,635	0	59,228	0	2,101	2,041,964
Washington	7,546,548	355,760	608,463	183,105	107,649	8,801,525
West Virginia	412,355	0	8,928	0	4,846	426,129
Wisconsin	5,358,910	6,004	570,590	21	5,229	5,940,754
Wyoming	162,379	22,706	3,763	504	3,399	192,751
Industry Total	$544,923,874	$5,528,936	$29,839,003	$490,554	$3,249,454	$584,031,821

Note: These dollars represent submitted claims to USAC for the time period January 2001 through December 2001, including true-ups reported to date.

Source: Universal Service Administration Company (USAC).

Table 2.3
Low-Income Program Dollars by Study Area
2001

ID Code	Study Area Name	Non-Tribal Lifeline	Tribal Lifeline	Non-Tribal LinkUp	Tribal LinkUp	TLS	Total
TOTAL	**ALABAMA**	**$2,270,105**	**$0**	**$28,461**	**$0**	**$2,660**	**$2,301,226**
250302	ALLTEL ALABAMA	$12,192		$80	$0	$140	$12,412
255181	BELLSOUTH - AL	$1,793,676		$18,470		$2,520	$1,814,666
250282	BLOUNTSVILLE TEL. CO., INC.	$6,302		$0		$0	$6,302
250283	BRINDLEE MOUNTAIN TEL. CO.	$21,958		$0		$0	$21,958
250284	BUTLER TEL. CO., INC.	$17,229		$78	$0	$0	$17,307
250285	CASTLEBERRY TEL. CO., INC.	$6,041		$240	$0	$0	$6,281
250290	FARMERS TEL. COOP., INC.-AL	$47,341		$0		$0	$47,341
250306	FRONTIER COMM. OF AL, INC.	$21,125		$0		$0	$21,125
250301	FRONTIER COMM. OF LAMAR COUNTY, INC.	$1,881		$0		$0	$1,881
250318	FRONTIER COMM. OF THE SOUTH, INC.	$15,812		$0		$0	$15,812
250295	GRACEBA TOTAL COMM.	$863		$0		$0	$863
250298	GULF TEL. CO.-AL	$11,583		$129	$0	$0	$11,712
250299	HAYNEVILLE TEL. CO., INC.	$4,326		$50		$0	$4,376
250300	HOPPER TEL. CO., INC.	$13,989		$482	$0	$0	$14,471
250304	MILLRY TEL. CO., INC.	$29,851		$780	$0	$0	$30,631
250305	MON-CRE TEL. COOP. INC.	$7,836	$0	$163	$0	$0	$7,999
250308	NEW HOPE TEL. COOP., INC.-AL	$11,025		$0		$0	$11,025
250311	OAKMAN TEL. CO., INC.	$3,199		$37	$0	$0	$3,236
250312	OTELCO TEL CO	$17,192		$284	$0	$0	$17,476
250314	PEOPLES TEL. CO.	$31,169		$399	$0	$0	$31,568
250315	PINE BELT TEL. CO.	$3,289		$0		$0	$3,289
250316	RAGLAND TEL. CO.	$2,050		$0		$0	$2,050
250317	ROANOKE TEL. CO., INC.	$5,172	$0	$0	$0	$0	$5,172
250322	UNION SPRINGS TEL. CO.	$21,962		$0		$0	$21,962
250293	VERIZON SOUTH INC - AL	$97,360		$4,799		$0	$102,159
250281	VERIZON SOUTH INC - AL (CONTEL)	$65,682		$2,470		$0	$68,152
TOTAL	**ALASKA**	**$845,266**	**$470,418**	**$25,320**	**$22,999**	**$46,139**	**$1,410,142**
613022	ACS - ALASKA GREATLAND	$534	$48	$5	$0	$0	$587
613012	ACS - ALASKA JUNEAU	$11,537	$1,071	$1,658	$0	$0	$14,266
613010	ACS - NORTHLAND GLACIER STATE	$86,661	$37,359	$4,481	$0	$0	$128,501
613020	ACS - NORTHLAND SITKA	$16,804	$9,936	$691		$0	$27,431
613000	ACS OF ANCHORAGE, INC.	$162,166	$13,623	$4,536	$0	$0	$180,325
613008	ACS OF FAIRBANKS, INC.	$47,592	$11,512	$4,616	$0	$0	$63,720
613017	ALASKA TELEPHONE COMPANY	$41,383	$16,438	$1,114	$2,467	$0	$61,402
613001	ARCTIC SLOPE TEL. ASSOCIATION COOP.INC.	$3,136	$833	$534	$642	$188	$5,333
613002	BETTLES TELEPHONE CO. INC.	$1,038	$345	$0	$0	$0	$1,383
613003	BRISTOL BAY TELEPHONE COOP. INC.	$13,234	$12,189	$126	$350	$1,684	$27,583
613004	BUSH-TELL INC.	$9,402	$9,923	$0		$0	$19,325
613005	CIRCLE UTILITIES	$662	$515	$0	$0	$0	$1,177
613006	COPPER VALLEY TEL. COOP. INC.	$11,110	$7,523	$63	$623	$3,819	$23,138
613007	CORDOVA TELEPHONE COOPERATIVE, INC.	$1,206	$565	$0		$24	$1,795
613022	GCI COMMUNICATIONS, CORP.	$39,050		$800		$0	$39,850
613011	INTERIOR TELEPHONE COMPANY INC.	$25,740	$14,311	$400	$707	$0	$41,158
613013	KETCHIKAN PUBLIC UTILITIES	$20,556	$13,926	$3,562	$0	$1,959	$40,003
613015	MATANUSKA TELEPHONE ASSOC., INC.	$116,627	$71,420	$1,511	$12,580	$1,278	$203,416
613016	MUKLUK TEL. COMPANY, INC.	$20,193	$9,703	$432	$869	$0	$31,197
613026	NORTH COUNTRY TELEPHONE COMPANY	$57	$24	$0		$0	$81
613018	NUSHAGAK TELEPHONE COOPERATIVE, INC.	$11,365	$6,053	$123	$294	$0	$17,835
613019	OTZ TELEPHONE COOPERATIVE, INC.	$26,233	$16,844	$220	$653	$0	$43,950
613028	SUMMIT TEL & TEL CO OF ALASKA	$163		$39	$0	$0	$202
613023	UNITED - KUC, INC.	$10,927	$6,959	$104	$613	$6,062	$24,665
613023	UNITED UTILITIES INC.	$164,526	$205,878	$294	$3,087	$31,125	$404,910
613025	YUKON TELEPHONE COMPANY, INC.	$3,364	$3,420	$11	$114	$0	$6,909
TOTAL	**AMERICAN SAMOA**	**$53,089**	**$0**	**$2,093**	**$0**	**$0**	**$55,182**
673900	AMERICAN SAMOA TELECOMMUNICATIONS AUTHORITY	$53,089		$2,093		$0	$55,182
TOTAL	**ARIZONA**	**$2,960,886**	**$992,182**	**$82,407**	**$211,333**	**$116,787**	**$4,363,595**
452171	ARIZONA TEL. CO.	$1,010	$4	$41	$15	$0	$1,070
454426	CITIZENS UTILITIES CO. DBA CITIZENS-ARIZONA	$60,910	$1,146	$1,080	$30	$379	$63,545
452172	CITIZENS UTILITIES RURAL COMPANY INC.	$192,374	$1,028	$31,230	$5,460	$49,088	$279,180
452176	COPPER VALLEY TELEPHONE, INC.	$7,309		$1,285		$0	$8,594
452175	CTE SOUTHWEST - AZ/CENTURY	$728		$0		$0	$728
452200	FORT MOJAVE TELECOMMUNICATIONS, INC.	$2,123	$1,385	$70	$17	$0	$3,595
452179	GILA RIVER TELECOMMUNICATIONS, INC.	$63,995	$34,691	$3,545	$6,900	$0	$109,131
452226	MIDVALE TELEPHONE EXCHANGE, INC.-ARIZONA	$561		$0	$0	$0	$561
454449	NAVAJO COMMUNICATIONS CO INC-AZ	$202,730	$164,744	$1,787	$10,218	$40,854	$420,333
455101	QWEST CORP - AZ	$1,812,487	$821	$21,371	$56	$26,201	$1,860,936
452169	SAN CARLOS APACHE TELECOMM. UTILITY, INC.	$58,790	$72,578	$394	$2,860	$0	$134,622
459001	SMITH BAGLEY, INC.	$521,184	$709,249	$15,720	$185,720	$0	$1,431,873
452174	SOUTHWESTERN TEL. CO.	$2,906	$32	$246	$0	$0	$3,184
453334	TABLE TOP TELEPHONE COMPANY, INC.	$2,622	$154	$0	$0	$265	$3,041
452173	TOHONO O'ODHAM UTILITY AUTHORITY	$22,129	$4,193	$266	$57	$0	$26,645
452176	VALLEY TELEPHONE COOPERATIVE INC-AZ	$3,389		$57	$0	$0	$3,446

Table 2.3
Low-Income Program Dollars by Study Area
2001

ID Code	Study Area Name	Non-Tribal Lifeline	Tribal Lifeline	Non-Tribal LinkUp	Tribal LinkUp	TLS	Total
	ARIZONA Continued						
452302	VERIZON CALIFORNIA INC.- ARIZONA	$5,639	$2,157	$5,315		$0	$13,111
TOTAL	**ARKANSAS**	**$560,529**	**$0**	**$53,169**	**$0**	**$4,162**	**$617,860**
401691	ALLTEL ARKANSAS, INC.	$29,861		$2,149		$1,297	$33,307
401692	ARKANSAS TELEPHONE COMPANY	$252		$0		$0	$252
401697	CENTRAL ARKANSAS TEL. COOP INC.	$268		$17	$0	$0	$285
401705	CENTURY TELEPHONE OF ARKANSAS, INC.	$15,030		$720		$0	$15,750
401711	CENTURY TELEPHONE OF MOUNTAIN HOME, INC.	$13,763		$627		$0	$14,390
401720	CENTURY TELEPHONE OF REDFIELD, INC.	$923		$134		$0	$1,057
401727	CENTURY TELEPHONE OF SOUTH ARKANSAS, INC.	$1,291		$0		$0	$1,291
401698	CLEVELAND CTY TEL. CO.	$628		$19	$0	$0	$647
401699	DECATUR TELEPHONE CO INC- ARKANSAS	$115		$0		$0	$115
401722	E. RITTER TELEPHONE COMPANY	$8,624		$13	$0	$0	$8,637
401709	MADISON COUNTY TEL. CO. INC.	$303		$0	$0	$0	$303
401718	PRAIRIE GROVE TELEPHONE COMPANY	$220		$0		$0	$220
401724	SOUTHWEST ARKANSAS TEL. COOP. INC.	$2,082		$0	$0	$0	$2,082
405211	SOUTHWESTERN BELL-ARKANSAS	$482,878	$0	$49,406		$2,865	$535,149
401726	TRI-COUNTY TEL. CO. INC.-AR	$2,314		$0		$0	$2,314
401733	YELCOT TEL. CO.,INC.	$1,977		$84	$0	$0	$2,061
TOTAL	**CALIFORNIA**	**$284,294,635**	**$5,168**	**$20,219,219**	**$931**	**$2,064,602**	**$306,584,555**
542301	CALAVERAS TELEPHONE COMPANY	$18,904		$1,329		$0	$20,233
542311	CAL-ORE (CALIFORNIA-OREGON TELEPHONE CO)	$67,527		$8,726		$0	$76,253
544342	CITIZENS TELECOMMUNICATIONS CO. OF TUOLUMNE	$110,109		$1,491		$1,113	$112,713
543402	CITIZENS TELECOMMUNICATIONS OF GOLDEN STATE	$301,554	$0	$8,421		$6,741	$316,716
542308	CITIZENS UTILITIES CO. OF CALIF.	$1,360,733	$172	$2,455	$910	$28,625	$1,392,895
542313	DUCOR TELEPHONE COMPANY	$33,319		$1,860		$0	$35,179
542315	EVANS TELEPHONE COMPANY	$216,221		$27,307	$0	$0	$243,528
542318	FORESTHILL TELEPHONE COMPANY	$5,619		$143		$0	$5,762
542321	HAPPY VALLEY TELEPHONE COMPANY	$61,902		$0	$0	$0	$61,902
542322	HORNITOS TELEPHONE COMPANY	$6,957		$0	$0	$0	$6,957
542324	KERMAN TELEPHONE COMPANY	$196,001		$15,760	$0	$0	$211,761
545170	PACIFIC BELL	$222,318,535	$785	$15,687,537	$0	$2,025,805	$240,032,662
542346	PINNACLES TELEPHONE COMPANY	$782		$28	$0	$0	$810
542334	ROSEVILLE TELEPHONE COMPANY	$729,369	$0	$78,142		$2,318	$809,829
542338	SIERRA TELEPHONE COMPANY, INC.	$297,679		$23,475		$0	$321,154
542332	THE PONDEROSA TELEPHONE COMPANY	$73,768	$1,028	$8,336	$21	$0	$83,153
542339	THE SISKIYOU TELEPHONE CO.	$93,997	$570	$4,165	$0	$0	$98,732
542343	THE VOLCANO TELEPHONE COMPANY	$91,329		$7,619		$0	$98,948
542302	VERIZON CALIFORNIA, INC. - CA (CONTEL)	$5,984,690	$1,991	$469,651		$0	$6,456,332
542319	VERIZON CALIFORNIA, INC. - CA (GTE)	$52,115,977	$269	$3,861,279	$0	$0	$55,977,525
542344	VERIZON WEST COAST INC. - CA	$173,064	$69	$11,495		$0	$184,628
542323	WINTERHAVEN TELEPHONE COMPANY	$36,599	$284	$0	$0	$0	$36,883
TOTAL	**COLORADO**	**$2,603,950**	**$705**	**$21,083**	**$18**	**$35,302**	**$2,661,058**
462192	BIG SANDY TELECOM, INC.	$1,067		$0	$0	$0	$1,067
462181	BIJOU TEL COOPERATIVE ASSOC. INC	$1,535		$0	$0	$0	$1,535
462182	BLANCA TELEPHONE CO.	$3,426		$0	$0	$0	$3,426
462208	CENTURY TELEPHONE OF COLORADO, INC.	$5,501		$0		$0	$5,501
462185	CENTURYTEL OF EAGLE dba PTI	$177,436		$0	$0	$0	$177,436
462204	COLUMBINE ACQ CORP DBA COLUMBINE TELECOM CO	$3,441		$0	$0	$0	$3,441
462184	DELTA COUNTY TELE-COMM INC.	$15,191		$508		$0	$15,699
462186	EASTERN SLOPE RURAL TEL ASSN INC	$5,567		$139	$0	$0	$5,706
462187	EL PASO COUNTY MUTUAL TEL CO	$5,020		$0		$0	$5,020
462188	FARMERS TEL CO, INC. - COLORADO	$767		$66	$0	$0	$833
462190	HAXTUN TELEPHONE COMPANY	$2,893		$0		$0	$2,893
462193	NUCLA-NATURITA TEL. CO.	$2,339		$0		$0	$2,339
462194	NUNN TEL. COMPANY	$295		$0	$0	$0	$295
462196	PEETZ COOP. TEL. CO.	$168		$0	$0	$0	$168
462197	PHILLIPS COUNTY TEL. CO.	$1,540		$0		$0	$1,540
462198	PINE DRIVE TEL. CO.	$585		$0	$0	$0	$585
462199	PLAINS COOPERATIVE TEL. ASSOC. INC.	$2,804		$45	$0	$0	$2,849
465102	QWEST CORP - CO	$2,370,927	$705	$20,262	$18	$35,302	$2,427,214
462202	ROGGEN TELEPHONE COOPERATIVE CO.	$168		$0	$0	$0	$168
462195	SOUTH PARK TEL	$210		$0		$0	$210
462207	STRASBURG TEL. CO.	$1,248		$24	$0	$0	$1,272
461835	SUNFLOWER TELEPHONE CO.,INC. - CO	$410		$0	$0	$0	$410
462203	THE RYE TELEPHONE CO. INC.	$546		$0		$0	$546
462209	WIGGINS TEL. ASSOC.	$866		$39	$0	$0	$905
TOTAL	**CONNECTICUT**	**$4,862,190**	**$0**	**$83,491**	**$0**	**$7,535**	**$4,953,216**
135200	SOUTHERN NEW ENGLAND TEL.	$4,851,887		$83,491		$7,535	$4,942,913
132454	THE WOODBURY TEL. CO.	$10,303		$0	$0	$0	$10,303

Table 2.3
Low-Income Program Dollars by Study Area
2001

ID Code	Study Area Name	Non-Tribal Lifeline	Tribal Lifeline	Non-Tribal LinkUp	Tribal LinkUp	TLS	Total
TOTAL	**DELAWARE**	**$124,014**	**$0**	**$7,984**	**$0**	**$135**	**$132,133**
565010	VERIZON - DELAWARE	$124,014		$7,984		$135	$132,133
TOTAL	**DISTRICT OF COLUMBIA**	**$1,009,651**	**$0**	**$0**	**$0**	**$72**	**$1,009,723**
575020	VERIZON - WASHINGTON, D.C.	$1,009,651		$0		$72	$1,009,723
TOTAL	**FLORIDA**	**$13,723,827**	**$0**	**$231,207**	**$0**	**$29,165**	**$13,984,199**
210336	ALLTEL FLORIDA, INC.	$113,020		$11,641		$13,767	$138,428
215191	BELLSOUTH - FL	$10,226,994		$100,317		$10,476	$10,337,787
210318	FRONTIER COMM. OF THE SOUTH-FL	$5,838		$0		$0	$5,838
210291	GTC dba GT COMM/FLORALA	$9,052		$0		$0	$9,052
210329	GTC dba GT COMM/GULF TEL. CO.-FL	$46,498		$7,411		$0	$53,909
210339	GTC dba GT COMM/ST. JOSEPH	$88,083		$8,510		$0	$96,593
210335	NORTHEAST FLORIDA TEL. CO., INC.	$24,289		$2,741		$4,922	$31,952
210338	QUINCY TEL. CO.-FL DIV.	$25,190	$0	$643		$0	$25,833
210341	SPRINT/UNITED TEL. CO. OF FLORIDA	$887,934		$506		$0	$888,440
210328	VERIZON FLORIDA, INC.	$2,296,929		$99,438		$0	$2,396,367
TOTAL	**GEORGIA**	**$6,680,552**	**$0**	**$69,675**	**$0**	**$10,848**	**$6,761,075**
220357	ALLTEL GEORGIA COMMUNICATIONS CORP.	$46,246		$2,255		$168	$48,669
223037	ALLTEL GEORGIA COMMUNICATIONS CORP.	$228,346		$10,477		$1,481	$240,304
225192	BELLSOUTH TELECOM - GA	$6,211,841		$46,799		$7,183	$6,265,823
220346	BLUE RIDGE TEL. CO.	$5,666		$0	$0	$0	$5,666
220347	BRANTLEY TEL. CO., INC.	$6,899		$305	$0	$0	$7,204
220348	BULLOCH CNTY. RURAL TEL. COOP., INC.	$1,296		$0		$0	$1,296
220351	CAMDEN TEL. & TEL. CO., INC.-GA	$5,409		$259	$0	$0	$5,668
220355	CITIZENS TEL. CO., INC.-GA	$2,190		$789		$0	$2,979
220356	COASTAL UTILITIES, INC.	$9,772		$157	$0	$1,052	$10,981
220362	FRONTIER COMM. OF FAIRMOUNT, INC.	$2,391		$0		$0	$2,391
220387	FRONTIER COMM. OF GEORGIA, INC.	$3,084		$0		$0	$3,084
223036	GEORGIA ALLTEL TELECOM	$89,160		$3,335		$434	$92,929
220364	GEORGIA TEL. CORP.	$5,212		$79		$16	$5,307
220365	GLENWOOD TEL. CO.	$600		$0	$0	$0	$600
220368	HART TEL. CO.	$3,810		$174		$0	$3,984
220371	INTERSTATE TEL. CO.	$2,131		$79	$0	$0	$2,210
220375	NELSON-BALL GROUND TEL. CO.	$1,636		$3	$0	$0	$1,639
220376	PEMBROKE TEL. CO., INC.	$872		$577	$0	$0	$1,449
220377	PINELAND TEL. COOP.	$7,185	$0	$2,113	$0	$0	$9,298
220379	PLANT TEL. CO.	$7,571		$0		$0	$7,571
220378	PLANTERS RURAL TEL. COOP., INC.	$55		$885		$0	$940
220380	PROGRESSIVE RURAL TEL. COOP., INC.	$0		$221	$0	$0	$221
220338	QUINCY TEL. CO.-GA DIV.	$771	$0	$0	$0	$0	$771
220382	RINGGOLD TEL. CO.	$3,753		$121	$0	$378	$4,252
220386	STANDARD TEL. CO.	$32,162		$971		$136	$33,269
220324	VALLEY TEL. CO.	$1,784		$39	$0	$0	$1,823
220392	WAVERLY HALL TEL. CO., INC.	$710		$37	$0	$0	$747
TOTAL	**GUAM**	**$209,280**	**$0**	**$18,707**	**$0**	**$0**	**$227,987**
663800	GUAM TELEPHONE AUTHORITY	$209,280		$18,707		$0	$227,987
TOTAL	**HAWAII**	**$1,171,003**	**$0**	**$208,236**	**$0**	**$0**	**$1,379,239**
623100	GTE HAWAIIAN TEL. CO. INC.	$1,171,003	$0	$208,236		$0	$1,379,239
TOTAL	**IDAHO**	**$2,430,822**	**$7,044**	**$22,778**	**$15**	**$41,725**	**$2,502,384**
472213	ALBION TEL. CO. INC. dba ATC COMMUNICATIONS	$20,022		$0	$0	$0	$20,022
472215	CAMBRIDGE TEL. CO.,INC.-ID	$7,154		$109	$0	$232	$7,495
472225	CENTURY TELEPHONE OF IDAHO	$23,784	$0	$0	$0	$0	$23,784
472223	CENTURYTEL OF THE GEM STATE - ID	$5,924	$46	$18		$0	$5,988
474427	CITIZENS TELECOMMUNICATIONS COMPANY OF IDAHO	$78,442		$463		$2,209	$81,114
472295	COLUMBINE TEL CO dba TETON TELECOM	$4,114		$0	$0	$0	$4,114
472218	CUSTER TEL. COOPERATIVE INC.	$9,735		$38	$0	$0	$9,773
472232	DIRECT COMM ROCKLAND	$4,337		$0		$0	$4,337
472221	FARMERS MUTUAL TEL CO LTD. - ID	$12,749		$592	$0	$0	$13,341
472220	FILER MUTUAL TELEPHONE COMPANY - ID	$6,829		$0		$0	$6,829
472222	FREMONT TELCOM CO	$27,961	$0	$48	$0	$0	$28,009
472423	INLAND TELEPHONE COMPANY - ID	$1,351		$24	$0	$0	$1,375
472226	MIDVALE TEL. EXCH. INC.	$2,505		$0	$0	$0	$2,505
472227	MUD LAKE TEL. COOP. INC. ASSOC.	$3,159		$0	$0	$0	$3,159
472230	POTLATCH TELEPHONE COMPANY INC.	$5,479		$195	$0	$0	$5,674
472231	PROJECT MUTUAL TEL. COOP. ASSN.	$51,380		$0	$0	$5,505	$56,885
475162	QWEST COPR - IDAHO	$136,317	$183	$4,711		$189	$141,400
475103	QWEST CORP - ID	$1,605,403	$2,678	$5,925	$15	$33,590	$1,647,611
472233	RURAL TELEPHONE COMPANY - ID	$252		$0	$0	$0	$252
472295	SILVER STAR TEL. CO. INC.-ID	$1,034		$0	$0	$0	$1,034
472234	TROY TELEPHONE COMPANY	$1,791		$101	$0	$0	$1,892
472416	VERIZON NORTHWEST INC. - IDAHO	$421,100	$4,137	$10,554		$0	$435,791

Table 2.3
Low-Income Program Dollars by Study Area
2001

ID Code	Study Area Name	Non-Tribal Lifeline	Tribal Lifeline	Non-Tribal LinkUp	Tribal LinkUp	TLS	Total
TOTAL	**ILLINOIS**	**$5,824,334**	**$0**	**$739,188**	**$10**	**$3,861**	**$6,567,393**
340976	ADAMS TEL. COOP.	$3,550		$0		$0	$3,550
340978	ALHAMBRA-GRANTFORK TEL. CO.	$523		$8	$0	$0	$531
345070	AMERITECH - IL	$4,541,905		$660,352		$170	$5,202,427
340983	CAMBRIDGE TEL. CO.-IL	$600		$150	$0	$0	$750
340984	CASS COUNTY TEL. CO.	$2,031		$0	$0	$0	$2,031
341183	CITIZENS TELECOMMUNICATIONS OF IL	$109,189		$1	$10	$1,729	$110,929
341009	C-R TEL. CO.	$832		$21	$0	$0	$853
340993	CROSSVILLE TEL. CO.	$1,200		$0		$0	$1,200
341003	EGYPTIAN TEL. COOP. ASSN.	$1,548		$0		$0	$1,548
341004	EL PASO TEL. CO.	$468		$0		$0	$468
345070	FORTE COMMUNICATIONS	$9,815		$17,920	$0	$1,962	$29,697
340998	FRONTIER COMM. OF DEPUE, INC.	$1,246		$0		$0	$1,246
341038	FRONTIER COMM. OF ILLINOIS, INC.	$1,427		$0		$0	$1,427
341011	FRONTIER COMM. OF LAKESIDE, INC.	$240		$0		$0	$240
341061	FRONTIER COMM. OF MT. PULASKI, INC.	$543		$0		$0	$543
341067	FRONTIER COMM. OF ORION, INC.	$369		$0		$0	$369
341055	FRONTIER COMM.-MIDLAND, INC.	$4,432		$0		$0	$4,432
341073	FRONTIER COMM.-PRARIE, INC.	$698		$0		$0	$698
341079	FRONTIER COMM.-SCHUYLER, INC.	$6,642	$0	$0		$0	$6,642
341057	GALLATIN RIVER COMMUNICATIONS L.L.C.	$79,574		$11,648		$0	$91,222
341016	GENESEO TEL. CO.	$2,518		$279	$0	$0	$2,797
341017	GLASFORD TEL. CO.	$785		$33	$0	$0	$818
341020	GRAFTON TEL. CO.	$1,606		$112	$0	$0	$1,718
341023	GRIDLEY TEL. CO.	$445		$0	$0	$0	$445
341024	HAMILTON COUNTY TEL. COOP.	$1,304		$140	$0	$0	$1,444
341026	HARRISONVILLE TEL. CO.	$11,382		$407		$0	$11,789
341029	HENRY COUNTY TEL. CO.	$528		$60	$0	$0	$588
341032	HOME TEL. CO.-ST. JACOB	$91		$0		$0	$91
341037	ILLINOIS CONS. TEL. CO.	$196,880		$11,710		$0	$208,590
341043	LA HARPE TEL. CO.	$2,557		$24	$0	$0	$2,581
341045	LEAF RIVER TEL. CO.	$68		$0		$0	$68
341049	MADISON TEL. CO.	$1,898		$0		$0	$1,898
341050	MARSEILLES TEL. CO. OF MARS.	$2,672		$73	$0	$0	$2,745
341047	MCDONOUGH TEL. COOP., INC.	$7,047		$94	$0	$0	$7,141
341048	MCNABB TEL. CO.	$180		$0		$0	$180
341053	METAMORA TEL. CO.	$1,307		$20	$0	$0	$1,327
341054	MID CENTURY TEL. COOP., INC.	$2,576		$485	$0	$0	$3,061
341058	MONTROSE MUTUAL TEL. CO.	$2,192		$90	$0	$0	$2,282
341060	MOULTRIE INDEPENDENT TEL. CO.	$1,060		$13	$0	$0	$1,073
341062	NEW WINDSOR TEL. CO.	$701		$0		$0	$701
341065	ODIN TEL. EXCHANGE, INC.	$2,406		$91	$0	$0	$2,497
341075	REYNOLDS TEL. CO.	$24	$0	$0		$0	$24
341025	SHAWNEE TEL. CO.	$3,325		$0	$0	$0	$3,325
341086	TONICA TEL. CO.	$72	$0	$0	$0	$0	$72
341015	VERIZON NORTH, INC.-IL	$662,877		$29,468		$0	$692,345
343035	VERIZON NORTH, INC.-IL (ALLTEL)	$32,373		$819		$0	$33,192
341036	VERIZON NORTH, INC.-IL (CONTEL)	$110,432		$5,100		$0	$115,532
341087	VIOLA HOME TEL. CO.	$360		$24	$0	$0	$384
341088	WABASH TEL. COOP., INC.	$7,824		$46		$0	$7,870
341093	YATES CITY TEL. CO.	$12		$0		$0	$12
TOTAL	**INDIANA**	**$2,491,301**	**$0**	**$304,822**	**$13**	**$1,048**	**$2,797,184**
325080	AMERITECH - IN	$1,914,945		$267,801	$0	$188	$2,182,934
320744	CAMDEN TEL. CO., INC.-IN	$485		$0	$0	$0	$485
320747	CENTURY TELEPHONE OF CENTRAL INDIANA, INC.	$376		$0		$0	$376
320801	CENTURY TELEPHONE OF ODON, INC.	$1,050		$36		$0	$1,086
320753	CLAY CTY. RURAL TEL. COOP., INC.	$1,531		$0		$0	$1,531
320776	COMM. CORP. OF INDIANA	$1,639		$33		$0	$1,672
320809	COMM. CORP. OF SOUTHERN INDIANA	$1,026		$95	$0	$0	$1,121
320759	DAVIESS-MARTIN CTY. RURAL TEL. CORP.	$573		$0		$0	$573
320750	FRONTIER COMM. OF INDIANA, INC.	$303	$0	$0		$0	$303
320828	FRONTIER COMM. OF THORNTOWN, INC.	$442	$0	$0		$0	$442
320771	GEETINGSVILLE TEL. CO., INC.	$41	$0	$0		$0	$41
320775	HANCOCK RURAL TEL. CORP. dba HANCOCK TELECOM	$422		$0		$8	$430
320777	HOME TEL. CO. OF PITTSBORO, INC.	$547		$0		$0	$547
320778	HOME TEL. CO., INC.	$481		$0	$0	$0	$481
320783	LIGONIER TEL. CO.	$751		$0		$0	$751
320788	MERCHANTS & FARMERS TEL. CO.	$82		$0		$0	$82
320790	MONON TEL. CO., INC.	$2,526		$265	$0	$0	$2,791
320797	NEW PARIS TEL., INC.	$132		$0	$0	$0	$132
320800	NORTHWESTERN INDIANA TEL. CO., INC.	$2,031		$130	$0	$0	$2,161
320807	PERRY-SPENCER RURAL TEL. COOP., INC.	$2,264		$219	$13	$288	$2,784
320813	PULASKI-WHITE RURAL TEL. COOP., INC.	$171		$37		$0	$208
320815	ROCHESTER TEL. CO., INC.	$5,398		$235	$0	$564	$6,197
320818	SMITHVILLE TEL. CO., INC.	$8,454		$1,353	$0	$0	$9,807

Table 2.3
Low-Income Program Dollars by Study Area
2001

ID Code	Study Area Name	Non-Tribal Lifeline	Tribal Lifeline	Non-Tribal LinkUp	Tribal LinkUp	TLS	Total
	INDIANA Continued						
320819	SOUTHEASTERN INDIANA RURAL TEL. COOP., INC.	$991		$30	$0	$0	$1,021
320829	TIPTON TEL. CO., INC.	$2,054		$0		$0	$2,054
320830	TRI-COUNTY TEL. CO., INC.-IN	$426		$0		$0	$426
320832	UNITED TEL. CO. OF INDIANA, INC.	$92,420	$0	$979		$0	$93,399
320772	VERIZON NORTH, INC.-IN	$327,197		$25,319		$0	$352,516
323034	VERIZON NORTH, INC.-IN (ALLTEL)	$2,424	$0	$224	$0	$0	$2,648
320779	VERIZON NORTH, INC.-IN (CONTEL)	$116,947		$7,859		$0	$124,806
320834	WASH. CTY. RURAL TEL. COOP., INC.	$2,882		$149	$0	$0	$3,031
320837	WEST POINT TEL. CO., INC.	$55		$39	$0	$0	$94
320839	YEOMAN TEL. CO., INC.	$235		$19	$0	$0	$254
TOTAL	**IOWA**	**$1,041,483**	**$0**	**$17,873**	**$0**	**$17,535**	**$1,076,891**
351346	ACE TEL. ASSN.-IA	$3,120		$3	$0	$0	$3,123
351106	ALPINE COMMUNICATIONS, L.C.	$7,553		$3	$0	$0	$7,556
351096	AMANA COLONIES TEL. CO.	$2,057		$154	$0	$0	$2,211
351097	ANDREW TEL. CO., INC.	$61		$0		$0	$61
351098	ARCADIA TEL. COOP.	$384		$0		$0	$384
351105	AYRSHIRE FMRS. MUT. TEL. CO.	$297		$0	$0	$120	$417
351107	BALDWIN-NASHVILLE TEL. CO., INC.	$62		$0	$0	$0	$62
351108	BARNES CITY COOP. TEL. CO.	$60		$0		$0	$60
351110	BERNARD TEL. CO., INC.	$285	$0	$0	$0	$0	$285
351112	BREDA TEL. COOP.	$614		$0		$0	$614
351115	BUTLER-BREMER MUT. TEL. CO.	$283	$0	$0	$0	$0	$283
351118	CASCADE TEL. CO.	$1,363	$0	$60	$0	$0	$1,423
351126	CENTURY TEL. OF CHESTER, INC.	$137		$0		$0	$137
351115	CLARKSVILLE TEL CO	$686	$0	$0	$0	$0	$686
351132	CLEAR LAKE INDP. TEL. CO.	$1,295		$48	$0	$0	$1,343
351134	COLO TEL. CO.	$152		$0		$0	$152
351137	COON VALLEY COOP. TEL. ASSN., INC.	$256	$0	$0	$0	$0	$256
351141	CORN BELT TEL. CO.	$690	$0	$2	$0	$2	$694
359001	COX IOWA TELECOM LLC	$777		$0		$0	$777
351146	CUMBERLAND TEL. CO.	$192	$0	$0	$0	$0	$192
351147	DANVILLE MUT. TEL. CO.	$621		$52		$0	$673
351149	DEFIANCE TEL. CO.	$51	$0	$0	$0	$0	$51
351152	DUMONT TEL. CO.	$233	$0	$0	$0	$0	$233
351153	DUNKERTON TEL. COOP., INC.	$137		$0	$0	$0	$137
351156	EAST BUCHANAN TEL. COOP.	$73		$7	$0	$0	$80
351160	FARMERS & BUSINESSMEN'S TEL. CO.	$15	$0	$0		$0	$15
351166	FARMERS & MERCHANTS MUTUAL TEL. CO.	$25	$0	$4	$0	$0	$29
351162	FARMERS COOP. TEL. CO.-DYSART	$384	$0	$0	$0	$0	$384
351168	FARMERS MUTUAL COOP TEL CO- HARLAN	$123	$0	$0	$0	$0	$123
351172	FARMERS MUTUAL TEL. CO.-NORA SPRINGS	$779		$0		$0	$779
351174	FARMERS MUTUAL TEL. CO.-STANTON	$591		$3	$0	$0	$594
351173	FARMERS MUTUAL TEL. COOP.-SHELLSBURG	$511		$0	$0	$0	$511
351175	FARMERS TEL. CO.-BATAVIA	$287	$0	$0	$0	$0	$287
351177	FARMERS TEL. CO.-RICEVILLE	$260		$0		$0	$260
351127	FRONTIER COMM. OF IOWA, INC.	$26,433		$0		$0	$26,433
351188	GOLDFIELD ACCESS NETWORK	$778	$0	$0		$0	$778
351188	GOLDFIELD TEL. CO.	$177		$0		$0	$177
351888	GRAND RIVER MUT. TEL. CORP.-IA	$6,666		$282		$0	$6,948
351195	GRISWOLD COOP. TEL. CO.	$705	$0	$0	$0	$0	$705
351199	HAWKEYE TEL. CO.	$984	$0	$0	$0	$0	$984
351297	HEART OF IOWA COMMUNICATIONS	$5,694	$0	$420	$0	$580	$6,694
351297	HEART OF IOWA TEL. COOP.	$1,898	$0	$168	$0	$257	$2,323
351405	HILLS TEL. CO., INC.-IA	$252		$0	$0	$0	$252
351202	HOSPERS TEL. EXCHANGE, INC.	$97		$16		$0	$113
351206	IAMO TEL. CO.-IA	$60	$0	$0	$0	$0	$60
351209	INTERSTATE 35 TEL. CO.	$52		$0		$0	$52
351178	IOWA TELECOM. SVCS. dba IOWA TELECOM	$28,259		$0		$0	$28,259
351167	IOWA TELECOM. SVCS. dba IOWA TELECOM - NORTH	$51,556		$0		$0	$51,556
351170	IOWA TELECOM. SVCS. dba IOWA TELECOM - SYSTEMS	$41,807		$0		$0	$41,807
351212	JEFFERSON TEL. CO.-IA	$6,977	$0	$402	$0	$0	$7,379
351214	KALONA COOP. TEL. CO.	$1,161		$510	$0	$0	$1,671
351217	KEYSTONE FRMS. COOP. TEL. CO.	$26	$0	$18	$0	$0	$44
351222	LA MOTTE TEL. CO.	$189		$4	$0	$0	$193
351220	LA PORTE CITY TEL. CO.	$236	$0	$0	$0	$0	$236
351223	LAUREL TEL. CO., INC.	$150	$0	$0	$0	$26	$176
351228	LONE ROCK COOP. TEL. CO.	$5		$0		$0	$5
351229	LOST NATION-ELWOOD TEL. CO.	$282		$0		$42	$324
351232	LYNNVILLE COMM. TEL. CO., INC.	$60		$0	$0	$0	$60
351424	MABEL COOP. TEL. CO.-IA	$2,201	$0	$0	$0	$0	$2,201
351235	MANILLA TEL. CO.	$377	$0	$0	$0	$0	$377
351237	MARNE & ELK HORN TEL. CO.	$945	$0	$0	$0	$0	$945
351239	MASSENA TEL. CO.	$126	$0	$0	$0	$0	$126
351241	MECHANICSVILLE TEL. CO.	$93	$0	$48	$0	$0	$141

Table 2.3
Low-Income Program Dollars by Study Area
2001

ID Code	Study Area Name	Non-Tribal Lifeline	Tribal Lifeline	Non-Tribal LinkUp	Tribal LinkUp	TLS	Total
	IOWA Continued						
351251	MEDIAPOLIS TEL. CO.	$811		$48	$0	$0	$859
351187	MID-IOWA TEL. CO.	$606		$43	$0	$0	$649
351245	MINBURN TEL. CO.	$252	$0	$0	$0	$0	$252
351158	MINBURN TELECOMMUNICATIONS, INC.	$299	$0	$0	$0	$0	$299
351246	MINERVA VALLEY TEL. CO., INC.	$120	$0	$7	$0	$0	$127
351247	MODERN COOP. TEL. CO.	$123		$21		$0	$144
351252	MUTUAL TEL. CO.	$790	$0	$0	$0	$0	$790
351230	NORTHEAST IOWA TEL. CO.	$1,222		$0	$0	$0	$1,222
351259	NORTHERN IOWA TEL. CO.	$132		$0	$0	$0	$132
351260	NORTHWEST IOWA TEL. CO., INC.	$674	$0	$0	$0	$0	$674
351263	OGDEN TEL. CO.-IA	$147	$0	$5	$0	$0	$152
351264	OLIN TEL. CO., INC.	$59	$0	$8	$0	$0	$67
351265	ONSLOW COOP. TEL. ASSN.	$61		$0		$0	$61
351266	ORAN MUTUAL TEL. CO.	$295		$0		$0	$295
351271	PANORA COOP. TEL. ASSN., INC.	$1,083		$0		$0	$1,083
351273	PEOPLES TEL. CO.-IA	$126	$0	$0	$0	$0	$126
351274	POSTVILLE TEL. CO. DBA PTI COMM.	$529		$0		$0	$529
351344	PRAIRIE TEL. CO., INC.	$869		$0		$0	$869
355141	QWEST CORP - IA	$810,464		$14,276		$15,930	$840,670
351280	RINGSTED TEL. CO.	$60		$0		$0	$60
351282	ROCKWELL COOP. TEL. ASSN.	$217	$0	$0	$0	$0	$217
351284	RUTHVEN TEL. EXCH. CO.	$479	$0	$15	$0	$0	$494
351285	SAC COUNTY MUTUAL TEL. CO.	$1,125		$0		$0	$1,125
351291	SCHALLER TEL. CO.	$880	$0	$0	$0	$0	$880
351294	SCRANTON TEL. CO.	$1,666	$0	$411	$0	$0	$2,077
351295	SHELL ROCK TEL. CO.	$618		$0		$0	$618
351888	SOUTH CENTRAL COMMUNICATIONS	$1,114		$201	$0	$0	$1,315
351298	SOUTH SLOPE COOP. TEL. CO.	$485		$0		$0	$485
351302	SPRINGVILLE COOP. TEL. ASSN.	$398		$0	$0	$0	$398
351306	SULLY TEL. ASSOC.	$60		$0	$0	$0	$60
351304	SWISHER TEL. CO.	$62		$0	$0	$0	$62
351309	TERRIL TEL. CO.	$60		$0		$0	$60
351114	THE BURT TEL. CO.	$333	$0	$0	$0	$0	$333
351129	THE CITIZENS MUTUAL TEL. CO.	$1,315	$0	$130	$0	$0	$1,445
351310	TITONKA TEL. CO.	$249		$0	$0	$0	$249
351152	UNIVERSAL COMM. OF ALLISON	$112		$21	$0	$0	$133
351324	VILLISCA FARMERS TEL. CO.	$2,865		$118		$0	$2,983
351328	WEBSTER-CALHOUN COOP. TEL. ASSN.	$1,755	$0	$0	$0	$0	$1,755
351329	WELLMAN COOP. TEL. ASSN.	$467		$0	$0	$0	$467
351331	WEST IOWA TEL. CO.	$2,617	$0	$148	$0	$539	$3,304
351332	WEST LIBERTY TEL. CO.	$1,172	$0	$160	$0	$0	$1,332
351334	WESTERN IOWA TEL. ASSN.	$1,185	$0	$57	$0	$39	$1,281
351336	WILTON TEL. CO.	$215		$0		$0	$215
351337	WINNEBAGO COOP. TEL. ASSN.-IA	$652	$0	$0	$0	$0	$652
TOTAL	**KANSAS**	**$1,217,694**	**$0**	**$74,150**	**$0**	**$5,653**	**$1,297,497**
411746	BLUE VALLEY TELEPHONE COMPANY	$1,557		$0		$0	$1,557
411835	BLUESTEM TEL CO.	$865		$18	$0	$0	$883
411756	COLUMBUS TELEPHONE COMPANY	$8,274		$0		$0	$8,274
411758	COUNCIL GROVE TEL. CO.	$1,377		$0		$0	$1,377
411777	GOLDEN BELT TELEPHONE ASSN. INC.	$2,192		$0		$0	$2,192
411778	GORHAM TELEPHONE COMPANY INC.	$246		$0	$0	$0	$246
411781	H & B COMMUNICATIONS INC.	$84		$0		$0	$84
411782	HOME TELEPHONE COMPANY INC.	$178		$0		$0	$178
411788	KANOKLA TEL. ASSOC. INC.- KS	$2,238		$1		$0	$2,239
411791	LA HARPE TELEPHONE COMPANY INC.	$339		$0	$0	$0	$339
411801	MADISON TEL. CO. INC.- KS	$794		$2		$0	$796
411808	MOUNDRIDGE TEL. CO.	$28		$7	$0	$0	$35
411814	PEOPLES MUTUAL TEL. CO.-KS	$1,134		$0		$0	$1,134
411817	PIONEER TELEPHONE ASSOCIATION INC.	$439		$0		$0	$439
411820	RAINBOW TEL COOPERATIVE ASSN INC.	$1,847		$32	$0	$0	$1,879
411826	RURAL TEL. SERVICE CO.,INC.	$7,031		$0		$0	$7,031
411827	S & T TEL. COOP. ASSN.	$1,166		$0	$0	$25	$1,191
411831	SOUTH CENTRAL TEL. ASSN. INC.-KS	$544		$0		$0	$544
411833	SOUTHERN KANSAS TEL. CO.,INC.	$2,411		$0		$0	$2,411
415214	SOUTHWESTERN BELL-KANSAS	$1,111,577		$73,959	$0	$5,628	$1,191,164
411317	SPRINT/UNITED OF EASTERN KANSAS	$20,800		$0		$0	$20,800
411842	SPRINT/UNITED TELEPHONE CO OF KS	$37,207		$131	$0	$0	$37,338
411835	SUNFLOWER TEL. CO.,INC.	$1,472		$0		$0	$1,472
411957	THE UTC OF MO DBA UTC OF SE. KS	$10,970		$0	$0	$0	$10,970
411839	TRI-COUNTY TEL. ASSN. INC.-KS	$767		$0		$0	$767
411845	WAMEGO TELEPHONE COMPANY INC.	$2,157		$0		$0	$2,157
TOTAL	**KENTUCKY**	**$4,307,791**	**$0**	**$146,138**	**$0**	**$25,690**	**$4,479,619**
260402	ALLTEL KENTUCKY, INC.	$38,942		$1,141		$863	$40,946

Table 2.3
Low-Income Program Dollars by Study Area
2001

ID Code	Study Area Name	Non-Tribal Lifeline	Tribal Lifeline	Non-Tribal LinkUp	Tribal LinkUp	TLS	Total
	KENTUCKY Continued						
260396	BALLARD RURAL TEL. COOP. CORP., INC.	$12,155		$167	$0	$0	$12,322
265182	BELLSOUTH TELECOM - KY	$2,288,137		$70,499		$2,667	$2,361,303
260398	BRANDENBURG TEL. CO., INC.	$27,963		$1,636		$2,977	$32,576
265061	CINCINNATI BELL-KY	$483,846		$19,212		$7,104	$510,162
260401	DUO COUNTY TEL. COOP., INC.	$97,130		$1,221		$0	$98,351
260406	FOOTHILLS RURAL TEL. COOP. CORP., INC.	$100,961		$2,100		$5,750	$108,811
260408	GEARHEART COMM dba COALFIELD (HAROLD TEL. CO.)	$46,901		$1,587		$0	$48,488
260411	LESLIE COUNTY TEL. CO., INC.	$71,851		$2,165		$0	$74,016
260412	LEWISPORT TEL. CO., INC.	$2,048		$121	$0	$0	$2,169
260413	LOGAN TEL. COOP., INC.	$10,366		$0		$0	$10,366
260414	MOUNTAIN RURAL TEL. COOP. CORP., INC.	$101,031		$521		$0	$101,552
260415	PEOPLES RURAL TEL. COOP. CORP.	$88,117		$4,197		$0	$92,314
260417	SALEM TEL. CO.	$3,551		$19	$0	$0	$3,570
260418	SOUTH CENTRAL RURAL TEL. COOP. CORP., INC.	$81,348		$1,543		$6,329	$89,220
260419	THACKER/GRIGSBY TEL. CO., INC.	$37,859		$238		$0	$38,097
260407	VERIZON SOUTH, INC.-KY	$577,179		$28,355		$0	$605,534
260410	VERIZON SOUTH, INC.-KY (CONTEL)	$225,617		$11,204		$0	$236,821
260421	WEST KY. RURAL TEL. COOP. CORP., INC.	$12,789		$212	$0	$0	$13,001
TOTAL	**LOUISIANA**	**$1,453,358**	**$0**	**$16,350**	**$0**	**$2,935**	**$1,472,643**
275183	BELLSOUTH TELECOM - LA	$1,371,855	$0	$15,162		$2,935	$1,389,952
270425	CAMERON TEL. CO.-LA	$502		$0		$0	$502
270426	CAMPTI-PLEASANT HILL TEL. CO.	$181		$0		$0	$181
270440	CENTURY TEL. CO. OF EAST LA	$3,727		$0		$0	$3,727
270423	CENTURY TEL. OF CENTRAL LA, INC.	$9,877		$17		$0	$9,894
270427	CENTURY TEL. OF CHATHAM, INC.	$815	$0	$0		$0	$815
270434	CENTURY TEL. OF EVANGELINE, INC.	$36,762		$87		$0	$36,849
270436	CENTURY TEL. OF NORTH LOUISIANA, INC.	$2,813		$0		$0	$2,813
270431	CENTURY TEL. OF NORTHWEST LA, INC.	$3,352		$0		$0	$3,352
270424	CENTURY TEL. OF SOUTHEAST LA, INC.	$5,139		$0		$0	$5,139
270442	CENTURY TEL. OF SOUTHWEST LA, INC.	$2,674		$14		$0	$2,688
270439	CENTURY TELEPHONE OF RINGGOLD, INC.	$2,385		$0		$0	$2,385
270428	DELCAMBRE TEL. CO.	$3,272		$580	$0	$0	$3,852
270429	EAST ASCENSION TEL. CO.	$2,173		$0		$0	$2,173
270430	ELIZABETH TEL. CO., INC.	$1,432		$0		$0	$1,432
270432	KAPLAN TEL. CO.	$0		$36		$0	$36
270433	LAFOURCHE TEL. CO.	$1,087		$30	$0	$0	$1,117
270435	NORTHEAST LOUISIANA TEL. CO., INC.	$1,757		$48	$0	$0	$1,805
270438	RESERVE TEL. CO.	$3,555		$376	$0	$0	$3,931
TOTAL	**MAINE**	**$7,929,164**	**$25,571**	**$602,368**	**$14,927**	**$16,924**	**$8,588,954**
100002	BRYANT POND TEL. CO.	$38,130		$1,747		$0	$39,877
100004	CHINA TEL. CO.	$24,301	$0	$291	$0	$314	$24,906
100005	COBBOSSEECONTEE TEL. CO.	$6,247		$200		$0	$6,447
100015	COMMUNITY SERVICE TEL. CO.	$82,503		$505		$4,856	$87,864
100010	HAMPDEN TEL. CO.	$15,005	$0	$325		$0	$15,330
100011	HARTLAND & ST. ALBANS TEL. CO.	$49,838		$1,120		$0	$50,958
100007	ISLAND TEL. CO.	$2,284		$0	$0	$0	$2,284
100003	LINCOLNVILLE TEL. CO.	$7,634		$0		$0	$7,634
100025	MAINE TEL CO	$67,443	$0	$1,651	$0	$342	$69,436
103315	MID MAINE TELECOM, INC.	$73,934		$3,416		$6,002	$83,352
103313	NORTHLAND TEL. CO. OF MAINE	$269,023	$0	$8,337	$0	$0	$277,360
100019	OXFORD COUNTY TEL. & TELE. CO.	$67,775		$1,719		$0	$69,494
100020	PINE TREE TEL. & TELE. CO.	$28,652	$0	$0	$0	$0	$28,652
100022	SACO RIVER TEL. & TELE. CO.	$34,333		$262		$0	$34,595
103313	SIDNEY TEL. CO.	$8,461	$0	$163	$0	$139	$8,763
100024	SOMERSET TEL. CO.	$107,188		$2,588		$0	$109,776
100025	STANDISH TEL. CO.	$57,598	$0	$722	$0	$605	$58,925
100003	TIDEWATER TELECOM	$51,627	$0	$1,343		$0	$52,970
100027	UNION RIVER TEL. CO.	$7,747		$8	$0	$0	$7,755
100029	UNITEL (UNITY TEL. CO.)	$50,811		$515		$0	$51,326
105111	VERIZON - NEW ENGLAND TEL.-MAINE	$6,831,863	$25,571	$576,829	$14,927	$4,666	$7,453,856
100031	WARREN TEL. CO.	$14,886		$240	$0	$0	$15,126
100034	WEST PENOBSCOT TEL. & TEL. CO.	$31,881		$387		$0	$32,268
TOTAL	**MARYLAND**	**$389,594**	**$0**	**$12,941**	**$0**	**$368**	**$402,903**
180216	ARMSTRONG TEL. CO. OF MD	$227		$15	$0	$0	$242
185030	VERIZON - MD	$389,367		$12,926		$368	$402,661
TOTAL	**MASSACHUSETTS**	**$15,962,256**	**$0**	**$46,067**	**$0**	**$129**	**$16,008,452**
110036	GRANBY TEL. & TELE. CO.-MA	$4,796	$0	$0	$0	$0	$4,796
110037	RICHMOND TEL. CO.	$630		$0		$0	$630
115112	VERIZON - MA	$15,956,830		$46,067		$129	$16,003,026

Table 2.3
Low-Income Program Dollars by Study Area
2001

ID Code	Study Area Name	Non-Tribal Lifeline	Tribal Lifeline	Non-Tribal LinkUp	Tribal LinkUp	TLS	Total
TOTAL	**MICHIGAN**	**$11,473,609**	**$25,219**	**$493,669**	**$11**	**$5,910**	**$11,998,418**
310704	ACE TEL. CO. OF MI, INC.	$16,150		$373	$0	$0	$16,523
310669	ALLENDALE TEL. CO.	$2,377		$0		$0	$2,377
315090	AMERITECH - MI	$10,222,518	$0	$477,600		$4,588	$10,704,706
310675	BARAGA TEL. CO.	$26,241	$25,211	$33	$11	$1,280	$52,776
310676	BARRY COUNTY TEL. CO.	$4,766		$0		$0	$4,766
310678	BLANCHARD TEL. ASSOC., INC.	$1,597		$0		$0	$1,597
310679	BLOOMINGDALE TEL. CO.	$1,477		$0	$0	$0	$1,477
310683	CARR TEL. CO.	$2,344		$0		$0	$2,344
310671	CENTURY TEL. MIDWEST, INC.	$31,934		$240		$0	$32,174
310702	CENTURY TEL. OF MICHIGAN, INC.	$82,212		$286		$0	$82,498
310705	CENTURY TELEPHONE OF NORTHERN MICHIGAN, INC.	$5,049		$48		$0	$5,097
310689	CENTURYTEL OF UPPER MICHIGAN / PTI COMMUN.	$24,267		$199		$0	$24,466
310685	CHATHAM TEL. CO.-MI	$7,715		$55	$0	$0	$7,770
310680	CHIPPEWA COUNTY TEL. CO.	$2,076		$0		$0	$2,076
310688	CLIMAX TEL. CO.	$428		$0		$0	$428
310672	COMM. CORP. OF MICHIGAN	$1,846		$2	$0	$0	$1,848
310691	DEERFIELD FARMERS TEL. CO.	$1,824		$0		$0	$1,824
310692	DRENTHE TEL. CO.	$72		$0		$0	$72
310682	FRONTIER COMM. OF MICHIGAN, INC.	$20,855		$0		$0	$20,855
310713	HIAWATHA TEL. CO.	$11,909		$73	$0	$0	$11,982
310677	ISLAND TEL. CO.	$278		$0		$0	$278
310703	KALEVA TEL. CO.	$4,916		$0		$0	$4,916
310708	LENNON TEL. CO.	$1,305		$0		$0	$1,305
310711	MIDWAY TEL. CO.	$1,872		$0		$0	$1,872
310714	OGDEN TEL. CO.	$528		$0		$0	$528
310717	ONTONAGON COUNTY TEL. CO.	$16,639		$51	$0	$0	$16,690
310721	PIGEON TEL. CO.	$3,534		$0		$0	$3,534
310725	SAND CREEK TEL. CO.	$1,233		$0		$0	$1,233
310726	SHIAWASSEE TEL. CO.	$6,937		$28	$0	$0	$6,965
310728	SPRINGPORT TEL. CO.	$1,770		$0		$0	$1,770
310732	UPPER PENINSULA TEL. CO.	$15,154		$224	$0	$0	$15,378
310695	VERIZON NORTH, INC.-MI	$880,975	$8	$13,873		$0	$894,856
313033	VERIZON NORTH, INC.-MI (ALLTEL)	$55,017		$545		$0	$55,562
310734	WALDRON TEL. CO.	$3,234		$25	$0	$42	$3,301
310735	WESTPHALIA TEL. CO.	$282		$0		$0	$282
310737	WINN TEL. CO.	$501		$0		$0	$501
310738	WOLVERINE TEL. CO.	$11,777		$14	$0	$0	$11,791
TOTAL	**MINNESOTA**	**$3,791,806**	**$10,744**	**$3,245**	**$237**	**$11,167**	**$3,817,199**
361346	ACE TEL. ASSN.-MN	$15,156		$12	$0	$0	$15,168
361374	ARROWHEAD COMM. CORP.	$672	$0	$0	$0	$0	$672
361350	ARVIG TEL. CO.	$17,828		$2	$0	$0	$17,830
361356	BENTON COOP. TEL. CO.	$3,784	$0	$0	$0	$0	$3,784
361357	BLACKDUCK TEL. CO.	$2,284	$0	$21	$0	$0	$2,305
361358	BLUE EARTH VALLEY TEL. CO.	$11,154	$0	$0	$0	$0	$11,154
361362	BRIDGEWATER TEL. CO.	$7,371		$0	$0	$0	$7,371
361365	CALLAWAY TEL. CO.	$831		$0	$0	$0	$831
361440	CANNON VALLEY TELECOM, INC.	$2,426	$0	$0	$0	$0	$2,426
361445	CENTURYTEL OF MN	$39,179		$0		$0	$39,179
361425	CHRISTENSEN COMM dba MADELIA TEL CO	$5,026		$0		$0	$5,026
361123	CITIZENS TELECOM OF MN - LAKES	$187,026	$1,612	$0	$0	$10	$188,648
361353	CITY OF BARNESVILLE TEL. CO.	$2,307		$0	$0	$0	$2,307
361370	CLARA CITY TEL. EXCH. CO.	$2,918		$0		$0	$2,918
361372	CLEMENTS TEL. CO.	$192	$0	$0	$0	$0	$192
361373	CONSOLIDATED TEL. CO.-MN	$6,102		$0		$0	$6,102
361499	CROSSLAKE TELEPHONE COMPANY	$687		$0		$0	$687
361380	DELAVAN TEL. CO.	$118	$0	$0	$0	$0	$118
361381	DUNNELL TEL. CO., INC.	$11		$0		$0	$11
361383	EAGLE VALLEY TEL. CO.	$1,941	$0	$0	$0	$0	$1,941
361385	EAST OTTER TAIL TEL. CO.	$20,846		$352	$0	$0	$21,198
361384	EASTON TEL. CO.	$167	$0	$0	$0	$0	$167
361386	ECKLES TEL. CO.	$3,760	$0	$0	$0	$0	$3,760
361387	EMILY COOP. TEL. CO.	$1,993		$0		$0	$1,993
361389	FARMERS MUTUAL TEL. CO.-BELLINGHAM	$1,758		$0	$0	$0	$1,758
361390	FEDERATED TEL. COOP.	$5,022		$0		$0	$5,022
361391	FELTON TEL. CO., INC.	$920	$0	$0	$0	$0	$920
361367	FRONTIER COMM. OF MINNESOTA, INC.	$75,078		$0		$0	$75,078
361395	GARDEN VALLEY TEL. CO.	$47,880	$1,344	$0		$0	$49,224
361396	GARDONVILLE COOP. TEL. ASSN.	$3,041	$0	$0	$0	$0	$3,041
361399	GRANADA TEL. CO.	$331	$0	$0	$0	$0	$331
361401	HALSTAD TEL. CO.	$2,346	$0	$0	$0	$0	$2,346
361403	HANCOCK TEL. CO.-MN	$1,215		$0		$0	$1,215
361404	HARMONY TEL. CO.	$2,290	$0	$0	$0	$0	$2,290
361405	HILLS TEL. CO., INC.-MN	$580		$0	$0	$0	$580
361408	HOME TEL. CO.-MN	$1,757	$0	$0	$0	$0	$1,757

Table 2.3
Low-Income Program Dollars by Study Area
2001

ID Code	Study Area Name	Non-Tribal Lifeline	Tribal Lifeline	Non-Tribal LinkUp	Tribal LinkUp	TLS	Total
	MINNESOTA Continued						
361409	HUTCHINSON TELEPHONE COMPANY	$15,553	$0	$0	$0	$0	$15,553
361654	INTERSTATE TELECOMMUNICATIONS COOP., INC.-MN	$5,603	$25	$76	$0	$0	$5,704
361412	KASSON & MANTORVILLE TEL. CO.	$3,670		$0		$0	$3,670
361414	LAKEDALE TELEPHONE COMPANY	$12,700	$0	$0	$0	$0	$12,700
361419	LISMORE COOPERATIVE TELEPHONE CO.	$441		$0	$0	$0	$441
361422	LONSDALE TELEPHONE COMPANY	$1,891	$0	$0	$0	$0	$1,891
361443	LORETEL SYSTEMS, INC.	$21,810		$0	$0	$0	$21,810
361423	LOWRY TELEPHONE COMPANY	$1,536	$0	$0	$0	$0	$1,536
361424	MABEL COOPERATIVE TELEPHONE CO.- MN	$1,415	$0	$0	$0	$0	$1,415
361426	MANCHESTER-HARTLAND TELEPHONE CO.	$362		$0	$0	$0	$362
361427	MANKATO CITIZENS TELEPHONE CO.	$45,867		$561	$0	$0	$46,428
361430	MELROSE TELEPHONE COMPANY	$20,312	$0	$0	$0	$0	$20,312
361433	MID STATE TELEPHONE COMPANY	$11,987		$27	$0	$0	$12,014
361375	MID-COMMUNICATIONS, INC.	$13,204		$46	$0	$0	$13,250
361413	MIDSTATE TEL CO dba K M P TELEPHONE COMPANY	$626	$0	$0	$0	$0	$626
361431	MIDWEST TEL. CO.	$7,415		$12	$0	$0	$7,427
361437	MINNESOTA LAKE TELEPHONE COMPANY	$1,472		$0		$0	$1,472
361439	MINNESOTA VALLEY TEL. CO. INC.	$1,343	$0	$0	$0	$0	$1,343
361442	NEW ULM TELECOM, INC.	$16,061	$0	$0	$0	$0	$16,061
361500	NORTHERN TELEPHONE COMPANY OF MN	$191	$0	$0	$0	$0	$191
361448	OSAKIS TELEPHONE COMPANY	$4,970		$0	$0	$0	$4,970
361450	PARK REGION MUTUAL TEL. CO.	$2,714	$0	$0	$0	$0	$2,714
361451	PAUL BUNYAN RURAL TEL. COOP.	$23,938	$5,254	$77	$209	$0	$29,478
361453	PEOPLES TELEPHONE COMPANY - MN	$3,521		$0		$0	$3,521
361454	PINE ISLAND TELEPHONE COMPANY	$2,457	$0	$0	$0	$0	$2,457
365142	QWEST CORP - MN	$2,895,719	$2,456	$2,059	$28	$11,157	$2,911,419
361472	REDWOOD COUNTY TEL. CO.	$4,292	$0	$0	$0	$0	$4,292
361474	ROTHSAY TELEPHONE COMPANY INC.	$212	$0	$0	$0	$0	$212
361475	RUNESTONE TEL. ASSN.	$6,784	$0	$0	$0	$0	$6,784
361476	SACRED HEART TEL. CO.	$913		$0		$0	$913
361479	SCOTT RICE TEL. CO.	$3,820	$0	$0	$0	$0	$3,820
361482	SHERBURNE COUNTY RURAL TEL. CO.	$6,141		$0		$0	$6,141
361483	SLEEPY EYE TEL. CO.	$5,801	$0	$0	$0	$0	$5,801
361485	SPRING GROVE COOP TEL CO	$2,858		$0		$0	$2,858
361456	SPRINT/UNITED OF MN	$100,633	$53	$0	$0	$0	$100,686
361487	STARBUCK TEL. CO.	$4,544		$0		$0	$4,544
361491	TWIN VALLEY-ULEN TEL CO INC.	$11,433		$0	$0	$0	$11,433
361494	UPSALA COOPERATIVE TELEPHONE ASSN.	$1,962		$0		$0	$1,962
361495	VALLEY TEL. CO.-MN	$3,448	$0	$0	$0	$0	$3,448
361501	WEST CENTRAL TELEPHONE ASSN.	$9,664		$0		$0	$9,664
361502	WESTERN TELEPHONE COMPANY	$5,344	$0	$0	$0	$0	$5,344
361505	WIKSTROM TELEPHONE COMPANY INC.	$22,008		$0	$0	$0	$22,008
361348	WILDERNESS VALLEY TELCO.	$132	$0	$0	$0	$0	$132
361337	WINNEBAGO COOP. TEL. ASSN.-MN	$671	$0	$0	$0	$0	$671
361507	WINSTED TELEPHONE COMPANY	$1,507		$0		$0	$1,507
361508	WINTHROP TEL. CO.	$923	$0	$0	$0	$0	$923
361510	WOODSTOCK TELEPHONE COMPANY	$3,115		$0		$0	$3,115
361515	ZUMBROTA TELEPHONE COMPANY	$2,826		$0		$0	$2,826
TOTAL	**MISSISSIPPI**	**$1,918,135**	**$0**	**$19,977**	**$0**	**$3,410**	**$1,941,522**
280453	ALLTEL MISSISSIPPI, INC.	$5,096		$579		$635	$6,310
280446	BAY SPRINGS TEL. CO., INC.	$1,428		$0		$0	$1,428
285184	BELLSOUTH TELECOM - MS	$1,886,195		$17,962		$2,775	$1,906,932
280448	CALHOUN CITY TEL. CO., INC.	$3,674	$0	$59	$0	$0	$3,733
280458	CENTURY TEL. OF NORTH MISSISSIPPI, INC.	$5,391		$167		$0	$5,558
280452	DELTA TEL. CO., INC.	$317	$0	$60	$0	$0	$377
280454	FRANKLIN TEL. CO., INC.-MS	$6,283		$1,042	$0	$0	$7,325
280460	FRONTIER COMM. OF MISSISSIPPI, INC.	$4,898	$0	$0		$0	$4,898
280456	GEORGETOWN TELE. CO., INC.	$167		$0		$0	$167
287449	MYRTLE TEL. CO., INC.	$590		$0		$0	$590
280467	SMITHVILLE TEL. CO.	$522		$3	$0	$0	$525
283301	SOUTHEAST MISSISSIPPI TEL. CO.	$3,574	$0	$105	$0	$0	$3,679
TOTAL	**MISSOURI**	**$2,477,720**	**$72**	**$152,391**	**$20**	**$34,438**	**$2,664,641**
421885	ALLTEL MISSOURI INC.	$15,637		$850		$0	$16,487
420463	BPS TELEPHONE COMPANY	$9,229		$854	$0	$0	$10,083
421864	CHARITON VALLEY TELEPHONE CO.	$1,560		$0	$0	$26	$1,586
421865	CITIZENS TELEPHONE CO - MISSOURI	$693		$0	$0	$13	$706
421882	FIDELITY TELEPHONE COMPANY	$2,191		$182	$0	$0	$2,373
421886	GOODMAN TEL. CO.	$345		$11	$0	$0	$356
421888	GRAND RIVER MUTUAL TEL CORP - MO	$6,151		$170		$0	$6,321
421846	GTE MW dba VERIZON MW, INC. (CONTEL SYS)	$17,375		$452		$0	$17,827
421922	GTE MW dba VERIZON MW, INC. (CONTEL)	$63,009		$1,589		$0	$64,598
421186	GTE MW dba VERIZON MW, INC. (GTE)	$30,739		$536		$0	$31,275
421901	KINGDOM TELEPHONE COMPANY	$92		$37	$0	$0	$129

Table 2.3
Low-Income Program Dollars by Study Area
2001

ID Code	Study Area Name	Non-Tribal Lifeline	Tribal Lifeline	Non-Tribal LinkUp	Tribal LinkUp	TLS	Total
	MISSISSIPPI Continued						
421789	KS STATE TEL. dba VERIZON MW, INC. (EAST MO)	$1,156		$0	$0	$0	$1,156
421932	LATHROP TELEPHONE COMPANY	$137		$2	$0	$0	$139
421914	MARK TWAIN COMMUNICATIONS	$63		$0	$0	$0	$63
421914	MARK TWAIN RURAL TELEPHONE CO.	$407		$88	$0	$0	$495
421917	MID-MISSOURI TELEPHONE CO.	$516	$0	$0	$0	$0	$516
421931	MODERN TELECOM CO.	$831		$12	$0	$0	$843
421928	NEW LONDON TEL. CO.	$254		$17	$0	$0	$271
421931	NORTHEAST MISSOURI RURAL TEL. CO.	$354		$0	$0	$0	$354
421934	ORCHARD FARM TELEPHONE COMPANY	$44		$0		$0	$44
421866	OZARK TELEPHONE COMPANY	$682	$10	$190	$20	$0	$902
421936	PEACE VALLEY TELEPHONE CO.	$494		$138	$0	$0	$632
421942	ROCK PORT TEL. CO.	$0		$0		$0	$0
421945	SENECA TEL. CO.	$140	$62	$12		$0	$214
425213	SOUTHWESTERN BELL-MISSOURI	$2,290,736		$146,934	$0	$34,399	$2,472,069
421957	SPRINT/UNITED OF MISSOURI	$34,663		$317		$0	$34,980
421949	STEELVILLE TEL. EXCH. INC.	$217		$0	$0	$0	$217
421951	STOUTLAND TELEPHONE COMPANY	$5		$0		$0	$5
TOTAL	**MONTANA**	**$1,146,846**	**$165,842**	**$18,990**	**$17,054**	**$33,648**	**$1,382,380**
482255	3-RIVERS TEL. COOPERATIVE INC.	$39,232	$19,608	$924	$5,882	$16,964	$82,610
482235	BLACKFOOT TEL. COOPERATIVE INC.	$14,695	$2,744	$902	$0	$625	$18,966
483310	CENTRAL MONTANA COMMUNICATIONS, INC.	$19,038	$5,510	$1,020	$390	$0	$25,958
482249	CENTURYTEL OF MT (NORTHWESTERN TEL SYS)	$91,141	$303	$6,642		$0	$98,086
484322	CITIZENS TELECOMMUNICATIONS CO. OF MONTANA	$26,864		$56		$282	$27,202
483308	CLARK FORK TELECOMMUNICATIONS, INC.	$17,828		$1,378	$0	$982	$20,188
482241	HOT SPRINGS TEL. CO.	$4,450	$3,237	$92	$558	$0	$8,337
482242	INTERBEL TEL. COOPERATIVE INC.	$2,140		$0		$0	$2,140
482244	LINCOLN TEL. CO. INC.	$1,443		$0	$0	$0	$1,443
482246	MID-RIVERS TEL. COOPERATIVE INC.	$19,547	$183	$0	$0	$331	$20,061
482247	NEMONT TELEPHONE COOP.- MONTANA	$76,920	$81,043	$951	$4,317	$2,049	$165,280
482250	PROJECT TEL. CO.	$33,400	$37,905	$412	$1,911	$1,579	$75,207
485104	QWEST CORP - MT	$748,103	$375	$4,660	$26	$10,836	$764,000
482251	RANGE TEL. COOP INC.-MT	$13,485	$2,544	$920	$2,007	$0	$18,956
482252	RONAN TEL. CO.	$13,724	$3,530	$70	$816	$0	$18,140
482254	SOUTHERN MONTANA TEL. CO.	$308		$0	$0	$0	$308
482257	TRIANGLE TEL. COOPERATIVE ASSN. INC.	$24,528	$8,860	$963	$1,147	$0	$35,498
TOTAL	**NEBRASKA**	**$1,394,222**	**$16,648**	**$40,764**	**$980**	**$41,470**	**$1,494,084**
371568	ALIANT COMMUNICATIONS CO.	$472,119		$28,919	$0	$29,769	$530,807
371516	ARAPAHOE TELEPHONE COMPANY	$4,006	$0	$0	$0	$0	$4,006
371517	ARLINGTON TELEPHONE COMPANY	$984	$0	$0		$0	$984
372455	BENKELMAN TELEPHONE COMPANY INC.	$1,769	$0	$2	$0	$0	$1,771
371524	BLAIR TELEPHONE COMPANY	$10,073		$0	$0	$0	$10,073
371526	CAMBRIDGE TELEPHONE COMPANY - NE	$2,682		$0		$0	$2,682
371128	CITIZENS TELECOM CO OF NE / FORT KEARNEY	$78,073	$0	$0	$0	$1,789	$79,862
371531	CLARKS TELEPHONE COMPANY	$644	$0	$0	$0	$0	$644
371530	CONSOLIDATED TELCO, INC.	$1,302		$0		$0	$1,302
371532	CONSOLIDATED TELEPHONE COMPANY- NE	$2,021		$0		$0	$2,021
375143	COX NEBRASKA TELCOM	$32,529		$0		$0	$32,529
371534	COZAD TELEPHONE COMPANY	$3,768		$87	$0	$0	$3,855
371536	CURTIS TELEPHONE COMPANY	$2,338	$0	$78	$0	$0	$2,416
371537	DALTON TEL. CO.,INC.	$340		$0		$0	$340
371540	DILLER TELEPHONE COMPANY	$859		$0	$0	$0	$859
371542	EASTERN NEBRASKA TELEPHONE COMPANY	$7,937	$7,318	$0		$0	$15,255
371518	ELSIE COMMUNICATIONS	$76		$0		$0	$76
371545	EUSTIS TELEPHONE EXCHANGE INC.	$142		$0		$0	$142
371553	GLENWOOD TELEPHONE MEMBERSHIP CORP.	$3,066		$15		$0	$3,081
371577	GREAT PLAINS COMMUNICATIONS, INC.	$95,412	$9,325	$970	$980	$0	$106,687
371555	HAMILTON TELEPHONE COMPANY	$5,046	$0	$44	$0	$0	$5,090
371556	HARTINGTON TEL. CO.	$1,042		$0	$0	$0	$1,042
371557	HARTMAN TELEPHONE EXCHANGES INC.	$303		$0	$0	$0	$303
371558	HEMINGFORD COOP. TELEPHONE COMPANY	$1,313		$0		$0	$1,313
371559	HENDERSON CO-OP TELEPHONE COMPANY	$624	$0	$0	$0	$0	$624
371561	HERSHEY COOPERATIVE TELEPHONE CO	$326		$17		$0	$343
371562	HOME TEL. CO. OF NE	$435		$0		$0	$435
371563	HOOPER TELEPHONE COMPANY	$1,998	$0	$0	$0	$0	$1,998
371565	K & M TELEPHONE COMPANY INC.	$1,437	$0	$0	$0	$0	$1,437
371567	KEYSTONE-ARTHUR TELEPHONE COMPANY	$111		$0		$0	$111
371576	NEBCOM, INC.	$9,219		$0		$0	$9,219
371574	NEBRASKA CENTRAL TELEPHONE COMPANY	$14,693	$0	$182	$0	$0	$14,875
371576	NORTHEAST NEBRASKA TELEPHONE COMPANY	$4,889		$0		$0	$4,889
371581	PIERCE TELEPHONE COMPANY	$1,525	$0	$7	$0	$0	$1,532
371582	PLAINVIEW TELEPHONE COMPANY INC.	$1,955	$0	$38	$0	$0	$1,993
375143	QWEST CORP - NE	$557,358	$0	$9,510		$9,187	$576,055
371586	ROCK COUNTY TEL. CO.	$1,427	$0	$0		$0	$1,427

Table 2.3
Low-Income Program Dollars by Study Area
2001

ID Code	Study Area Name	Non-Tribal Lifeline	Tribal Lifeline	Non-Tribal LinkUp	Tribal LinkUp	TLS	Total
	NEBRASKA Continued						
371591	SOUTHEAST NEBRASKA TEL. CO.	$15,643	$0	$742	$0	$725	$17,110
371595	SPRINT/UNITED TELEPHONE CO. OF THE WEST-NE	$49,118		$153	$0	$0	$49,271
371592	STANTON TEL. CO.,INC.	$1,784	$5	$0		$0	$1,789
371525	THREE RIVER TELCO	$2,906	$0	$0	$0	$0	$2,906
371597	WAUNETA TEL. CO.	$930	$0	$0	$0	$0	$930
TOTAL	**NEVADA**	**$2,061,258**	**$3,943**	**$64,533**	**$182**	**$9,890**	**$2,139,806**
552223	CENTURYTEL OF THE GEM STATE - NV	$1,813	$155	$24		$0	$1,992
552349	CHURCHILL CO. TEL. & TEL. SYSTEM	$32,306	$1,327	$666		$345	$34,644
554431	CITIZENS - NEVADA - NORTH	$17,014	$464	$582	$0	$1,255	$19,315
554432	CITIZENS - NEVADA - SOUTH	$2,325		$12		$224	$2,561
552220	FILER MUTUAL TELEPHONE COMPANY - NV	$300		$0	$0	$0	$300
553304	HUMBOLDT TELEPHONE COMPANY	$3,224	$1,400	$56	$82	$0	$4,762
552351	LINCOLN COUNTY TELEPHONE SYSTEM INC.	$7,352		$59	$0	$0	$7,411
552353	MOAPA VALLEY TELEPHONE COMPANY	$6,483	$380	$570	$100	$0	$7,533
555173	NEVADA BELL	$819,851	$15	$57,908		$8,066	$885,840
552356	RIO VIRGIN TELEPHONE COMPANY	$7,384		$0	$0	$0	$7,384
552348	SPRINT/CENTRAL TELEPHONE COMPANY - NEVADA	$1,127,340	$101	$1,018		$0	$1,128,459
552302	VERIZON CALIFORNIA INC. - NEVADA	$35,083	$101	$3,638		$0	$38,822
559001	WESTERN WIRELESS CORP dba WWC LICENSE LLC	$783		$0		$0	$783
TOTAL	**NEW HAMPSHIRE**	**$535,120**	**$0**	**$14,279**	**$0**	**$102**	**$549,501**
123321	CONTOOCOOK TEL CO (MCTA)	$7,787	$0	$425	$0	$0	$8,212
120039	GRANITE STATE TEL., INC.	$1,639		$0		$0	$1,639
120045	KEARSARGE TEL. CO.	$2,909		$98	$0	$0	$3,007
120047	MERRIMACK COUNTY TEL. CO.	$3,493	$0	$83	$0	$0	$3,576
120049	UNION TEL. CO.	$1,611	$0	$4	$0	$0	$1,615
125113	VERIZON - NEW ENGLAND TEL.-NH	$517,681	$0	$13,669		$102	$531,452
TOTAL	**NEW JERSEY**	**$3,281,723**	**$0**	**$18,257**	**$0**	**$648**	**$3,300,628**
160135	SPRINT/UNITED TEL. CO. OF NJ, INC.	$56,701		$13	$0	$0	$56,714
160138	VERIZON NJ, INC.	$3,222,657	$0	$18,244		$648	$3,241,549
165120	WARWICK VALLEY TEL. CO.-NJ	$2,365	$0	$0	$0	$0	$2,365
TOTAL	**NEW MEXICO**	**$3,704,378**	**$138,945**	**$32,330**	**$7,425**	**$92,066**	**$3,975,144**
492259	BACA VALLEY TEL. CO.	$1,975		$33	$0	$0	$2,008
492274	CENTURY TELEPHONE OF SOUTHWEST, INC.-NM	$4,581		$0		$0	$4,581
492262	E.N.M.R. TEL COOP. INC.-NM	$37,687		$0		$0	$37,687
492263	LA JICARITA RURAL TEL. COOP. INC.	$26,251		$788	$0	$0	$27,039
492264	LEACO RURAL TEL. COOPERATIVE INC.	$5,601		$380	$0	$0	$5,981
494449	NAVAJO COMMUNICATIONS CO INC-NM	$101,183	$117,398	$915	$5,174	$18,808	$243,478
492270	PENASCO VALLEY TEL. COOPERATIVE INC.	$7,424		$594	$0	$0	$8,018
495105	QWEST CORP - NM	$3,195,431	$352	$23,872		$71,029	$3,290,684
492272	ROOSEVELT COUNTY RURAL TEL. COOP.,INC.	$17,761		$3,025		$2,229	$23,015
492265	TULAROSA BASIN TEL	$24,043		$442	$0	$0	$24,485
492176	VALLEY TELEPHONE COOPERATIVE INC-NM	$2,718		$2	$0	$0	$2,720
491164	VALOR TELECOMMUNICATIONS OF NM LLC #1	$74,686	$59	$0	$0	$0	$74,745
491193	VALOR TELECOMMUNICATIONS OF NM LLC #2	$157,403	$1,463	$0	$0	$0	$158,866
492268	WESTERN NEW MEXICO TEL. CO., INC.	$47,634	$19,673	$2,279	$2,251	$0	$71,837
TOTAL	**NEW YORK**	**$46,000,790**	**$1,958**	**$838,041**	**$775**	**$7,209**	**$46,848,773**
150071	ARMSTRONG TEL. CO.-NY	$15,706		$2,790	$0	$0	$18,496
150072	FRONTIER COMM. OF AUSABLE VALLEY, INC.	$26,909		$0		$0	$26,909
150073	BERKSHIRE TEL. CORP.	$5,954	$0	$0	$0	$756	$6,710
150076	CASSADAGA TEL. CORP.	$2,895	$0	$0	$0	$0	$2,895
150077	CHAMPLAIN TEL. CO.	$16,964		$0		$0	$16,964
150078	CHAUTAUQUA & ERIE TEL. CORP.	$30,770		$1,157		$0	$31,927
150079	CHAZY & WESTPORT TEL. CORP.	$6,024		$114	$0	$0	$6,138
150084	TACONIC TEL. CORP.	$42,693	$0	$364	$0	$0	$43,057
150085	CROWN POINT TEL. CORP.	$5,623	$0	$0	$0	$0	$5,623
150088	DELHI TELEPHONE COMPANY	$3,469	$0	$56	$0	$0	$3,525
150089	DEPOSIT TELEPHONE CO. INC.	$23,633		$616		$0	$24,249
150091	DUNKIRK AND FREDONIA TEL. CO.	$13,861	$0	$0	$0	$0	$13,861
150092	EDWARDS TELEPHONE CO. INC.	$10,927		$44	$0	$0	$10,971
150093	EMPIRE TELEPHONE CORP-NY	$11,197	$0	$1,041	$0	$0	$12,238
150097	GERMANTOWN TEL. CO., INC.	$4,026	$0	$0	$0	$0	$4,026
150099	HANCOCK TEL. CO.-NY	$4,516		$0		$0	$4,516
150100	FRONTIER COMM. OF NY, INC.	$93,174		$0		$0	$93,174
150104	MARGARETVILLE TEL. CO.,INC.	$3,052		$5		$0	$3,057
150105	MIDDLEBURGH TELEPHONE CO.	$10,592	$0	$0	$0	$0	$10,592
150106	ALLTEL NEW YORK INC.-FULTON	$88,555	$0	$2,380		$244	$91,179
150107	NEWPORT TEL. CO.,INC.	$3,905	$0	$32	$0	$0	$3,937
150108	NICHOLVILLE TEL. CO.,INC.	$7,835	$0	$498	$0	$0	$8,333
150109	ALLTEL NEW YORK INC.-JAMESTOWN	$132,330	$24	$3,774		$466	$136,594
150110	OGDEN TELEPHONE COMPANY - NY	$8,442		$0		$0	$8,442

Table 2.3
Low-Income Program Dollars by Study Area
2001

ID Code	Study Area Name	Non-Tribal Lifeline	Tribal Lifeline	Non-Tribal LinkUp	Tribal LinkUp	TLS	Total
	NEW YORK Continued						
150111	ONEIDA COUNTY RURAL TEL. CO.	$3,220		$96	$0	$0	$3,316
150112	ONTARIO TEL. CO., INC.	$6,523	$0	$496	$0	$0	$7,019
150113	ALLTEL NY INC.-RED JACKET	$4,533		$0		$0	$4,533
150114	ORISKANY FALLS TEL. CORP.	$1,597		$52	$0	$0	$1,649
150116	PATTERSONVILLE TEL. CO.-NY	$1,761		$67		$0	$1,828
150118	PORT BYRON TEL. CO.	$10,460		$59	$0	$0	$10,519
150121	FRONTIER TELEPHONE OF ROCHESTER, INC.	$2,128,386	$0	$35,449		$0	$2,163,835
150122	FRONTIER COMM. OF SENECA GORHAM, INC.	$8,647		$0		$0	$8,647
150125	STATE TEL. CO.	$19,056		$0		$0	$19,056
150128	FRONTIER COMM. OF SYLVAN LAKE, INC.	$7,651		$0		$0	$7,651
150129	TOWNSHIP TEL. CO., INC.	$12,886		$365	$0	$0	$13,251
150131	TRUMANSBURG HOME TEL. CO.	$10,164	$0	$809	$0	$0	$10,973
150133	VERNON TEL. CO., INC.	$4,082		$34	$0	$0	$4,116
150135	WARWICK VALLEY TEL. CO.-NY	$3,787	$0	$0	$0	$0	$3,787
154532	CITIZENS TELECOMM. CO. OF NY - UPSTATE	$387,861		$2,572		$4,861	$395,294
154533	CITIZENS TELECOMM. CO. OF NY - RED HOOK	$10,586		$67		$79	$10,732
154534	CITIZENS TELECOMM. CO. OF NY - WESTERN COUNTIES	$37,971		$159		$457	$38,587
155130	NEW YORK TEL.	$41,879,452	$1,934	$705,539	$775	$346	$42,588,046
155130	BROADVIEW NETWORKS, INC.	$148,396		$2,610		$0	$151,006
155130	MANHATTAN TELECOMM. CORP dba METROPOLITAN	$450,644		$0		$0	$450,644
155130	MCImetro ACCESS TRANSMISSION SERVICES	$290,075		$76,796		$0	$366,871
TOTAL	**NORTH CAROLINA**	**$8,161,075**	**$85**	**$58,058**	**$0**	**$20,464**	**$8,239,682**
230476	ALLTEL CAROLINA, INC.-NORTH	$263,218		$7,885		$13,254	$284,357
230468	ATLANTIC TEL. MEMB. CORP.	$60,699		$47	$0	$0	$60,746
230469	BARNARDSVILLE TEL. CO.	$9,496		$17	$0	$0	$9,513
235193	BELLSOUTH TELECOM - NC	$3,363,926		$16,886		$3,962	$3,384,774
230473	CITIZENS TEL. CO.-NC	$37,780		$820	$0	$0	$38,600
230478	ELLERBE TEL. CO.	$12,567		$479	$0	$202	$13,248
230483	LEXCOM (LEXINGTON TEL. CO.)	$29,624		$191	$0	$0	$29,815
230485	MEBTEL, INC.	$17,497		$2,660		$0	$20,157
230491	NORTH STATE TEL. CO.-NC	$107,938		$761		$0	$108,699
230497	PIEDMONT TEL. MEMB. CORP.	$1,951		$0		$0	$1,951
230495	RANDOLPH TEL. CO.	$6,044		$0		$0	$6,044
230496	RANDOLPH TEL. MEMB. CORP.	$14,200		$0		$0	$14,200
230498	SALUDA MOUNTAIN TEL. CO.	$1,274		$0	$0	$0	$1,274
230500	SERVICE TEL. CO.	$4,959		$1	$0	$0	$4,960
230501	SKYLINE TEL. MEMB. CORP.	$110,644		$196		$0	$110,840
230470	SPRINT/CAROLINA TEL. & TEL. CO.	$2,689,655		$6,616		$0	$2,696,271
230471	SPRINT/CENTRAL TEL. CO.-NC	$489,637		$1,368		$0	$491,005
230502	STAR TEL. MEMB. CORP.	$71,743		$1,261		$3,046	$76,050
230503	SURRY TEL. MEMB. CORP.	$22,441		$10	$0	$0	$22,451
230474	THE CONCORD TEL. CO.	$213,756		$2,051		$0	$215,807
230505	TRI-COUNTY TEL. MEMB. CORP.-NC	$5,768		$0	$0	$0	$5,768
230479	VERIZON SOUTH, INC. NC	$177,121	$18	$5,206		$0	$182,345
230509	VERIZON SOUTH, INC. NC (CONTEL)	$394,819	$67	$11,404		$0	$406,290
230510	WILKES TEL. MEMB. CORP.	$27,862		$0		$0	$27,862
230511	YADKIN VALLEY TEL. MEMB. CORP.	$26,456		$199	$0	$0	$26,655
TOTAL	**NORTH DAKOTA**	**$1,235,178**	**$104,002**	**$23,972**	**$6,877**	**$19,311**	**$1,389,340**
381604	BEK COMMUNICATIONS COOPERATIVE	$18,437	$0	$101	$0	$134	$18,672
381131	CITIZENS TELECOMM OF ND	$62,421		$0		$444	$62,865
381607	CONSOLIDATED TELEPHONE COOPERATIVE	$19,902	$75	$161	$0	$0	$20,138
381610	DAKOTA CENTRAL TELECOM I, INC.	$6,203		$258	$0	$0	$6,461
381610	DAKOTA CENTRAL TELECOMMUNICATIONS COOP	$4,903	$0	$162	$0	$0	$5,065
381611	DICKEY RURAL COMMUNICATIONS, INC.	$19,886	$0	$19	$0	$0	$19,905
381611	DICKEY RURAL TEL COOP.	$5,745		$0		$0	$5,745
381615	GRIGGS COUNTY TELEPHONE COMPANY	$6,582	$0	$42	$0	$0	$6,624
381616	INTER-COMMUNITY TELEPHONE COMPANY	$2,891	$0	$0		$0	$2,891
381616	INTER-COMMUNITY TELEPHONE COMPANY II	$2,739	$0	$0	$0	$0	$2,739
381638	MIDSTATE COMMUNICATIONS INC.	$3,624		$27	$0	$0	$3,651
381617	MIDSTATE TELEPHONE COMPANY	$4,419		$82	$0	$0	$4,501
381622	MOORE & LIBERTY TELEPHONE COMPANY	$3,298	$0	$0		$0	$3,298
382247	NEMONT TELEPHONE COOPERATIVE - ND	$246		$0	$0	$0	$246
381623	NOONAN FARMERS TELEPHONE COMPANY	$549		$0	$0	$0	$549
381447	NORTH DAKOTA TELEPHONE COMPANY	$76,154	$20,308	$4,696	$133	$2,833	$104,124
381625	NORTHWEST COMMUNICATIONS COOPERATIVE	$8,409	$0	$70	$0	$69	$8,548
381630	POLAR COMMUNICATIONS MUTUAL AID CORP	$11,514	$0	$34	$0	$0	$11,548
381614	POLAR TELECOMMUNICATIONS	$3,417	$0	$0	$0	$0	$3,417
385144	QWEST CORP - ND	$643,285		$13,298		$15,831	$672,414
381631	RED RIVER RURAL TEL. ASSN.	$2,293		$29	$0	$0	$2,322
381631	RED RIVER TELECOM, INC.	$6,119		$9		$0	$6,128
381632	RESERVATION TELEPHONE COOPERATIVE	$64,309	$40,679	$182	$648	$0	$105,818
383303	SRT COMMUNICATIONS, INC.	$99,609		$2,211	$0	$0	$101,820
381636	TURTLE MOUNTAIN COMMUNICATIONS	$98,166	$37,481	$1,738	$2,709	$0	$140,094

Table 2.3
Low-Income Program Dollars by Study Area
2001

ID Code	Study Area Name	Non-Tribal Lifeline	Tribal Lifeline	Non-Tribal LinkUp	Tribal LinkUp	TLS	Total
	NORTH DAKOTA Continued						
381636	UNITED TELEPHONE MUTUAL AID CORP.	$10,979	$0	$78	$0	$0	$11,057
381637	WEST RIVER TELECOMMUNICATIONS COOPERATIVE	$49,079	$5,459	$775	$3,387	$0	$58,700
TOTAL	**NORTHERN MARIANA ISLANDS**	**$28,316**	**$0**	**$8,403**	**$0**	**$0**	**$36,719**
653700	MICRONESIAN TELECOMMUNICATIONS CORP	$28,316		$8,403		$0	$36,719
TOTAL	**OHIO**	**$19,145,754**	**$0**	**$1,098,844**	**$0**	**$89,254**	**$20,333,852**
300665	ALLTEL OHIO, INC.	$145,458		$6,541		$9,569	$161,568
305150	AMERITECH - OH	$12,428,352		$912,533	$0	$2,425	$13,343,310
300585	ARCADIA TEL. CO.	$194		$22	$0	$0	$216
300588	AYERSVILLE TEL. CO.	$146		$33	$0	$0	$179
300590	BENTON RIDGE TEL. CO.	$210		$21	$0	$0	$231
300630	CENTURY TEL. CO. OF OHIO	$55,572		$0		$0	$55,572
300597	CHILLICOTHE TEL. CO.	$121,133		$10,912		$0	$132,045
305062	CINCINNATI BELL-OHIO	$3,575,515		$140,736		$70,019	$3,786,270
300604	COLUMBUS GROVE TEL. CO.	$595		$132	$0	$0	$727
300606	CONNEAUT TEL. CO.	$9,585		$70		$0	$9,655
300607	CONTINENTAL TEL. CO. OF OHIO	$1,806	$0	$125	$0	$0	$1,931
300609	DOYLESTOWN TEL. CO.	$2,731		$59		$0	$2,790
300614	FORT JENNINGS TEL. CO.	$60		$0		$0	$60
300613	LITTLE MIAMI COMM. CORP.	$1,930		$130	$0	$0	$2,060
300598	MCCLURE TEL. CO.	$515		$45	$0	$0	$560
300634	MINFORD TEL. CO., INC.	$10,539		$1,188		$0	$11,727
300645	OAKWOOD TEL. CO.	$937		$0	$0	$0	$937
300649	ORWELL TEL. CO.	$4,170		$160	$0	$0	$4,330
300661	SPRINT/UNITED TEL. CO. OF OHIO	$871,801		$1,812		$0	$873,613
300658	SYCAMORE TEL. CO.	$133		$0	$0	$0	$133
300659	TELEPHONE SERVICE CO.	$56		$395	$0	$0	$451
300586	THE ARTHUR MUTUAL TEL. CO.	$584		$0		$0	$584
300594	THE CHAMPAIGN TEL. CO.	$22,874		$4,159		$0	$27,033
300644	THE NOVA TEL. CO.	$903		$0	$0	$0	$903
300650	THE OTTOVILLE MUTUAL TEL. CO.	$186		$11	$0	$0	$197
300662	VANLUE TEL. CO.	$93		$0		$0	$93
300615	VERIZON NORTH, INC.-OH	$1,746,464		$12,147		$0	$1,758,611
300664	WABASH MUTUAL TEL. CO.	$60		$0		$0	$60
300666	WESTERN RESERVE TEL. CO.	$143,152		$7,613		$7,241	$158,006
TOTAL	**OKLAHOMA**	**$3,421,940**	**$2,787,460**	**$218,520**	**$19,228**	**$50,328**	**$6,497,476**
431965	ALLTEL OKLAHOMA, INC.	$14,161	$10,515	$988		$434	$26,098
431966	ATLAS TELEPHONE CO.	$8,345	$5,508	$21	$43	$439	$14,356
431968	BEGGS TELEPHONE COMPANY	$360	$385	$0	$11	$31	$787
431969	BIXBY TELEPHONE CO.	$8,907	$5,482	$0	$0	$0	$14,389
431974	CANADIAN VALLEY TELEPHONE CO.	$3,431	$3,700	$0	$0	$0	$7,131
431976	CARNEGIE TELEPHONE CO.INC.	$17,817	$17,431	$55	$470	$4,490	$40,263
431977	CENTRAL OKLAHOMA TELEPHONE CO.	$8,267	$7,047	$9	$63	$159	$15,545
431979	CHEROKEE TELEPHONE CO.	$15,503	$18,234	$735	$0	$1,091	$35,563
431980	CHICKASAW TELEPHONE CO.	$49,720	$40,890	$3,095	$8,574	$2,721	$105,000
431981	CHOUTEAU TELEPHONE CO.	$16,501	$16,914	$82	$537	$0	$34,034
431982	CIMARRON TEL. CO.	$28,276	$24,420	$291	$467	$0	$53,454
431985	CROSS TELEPHONE CO.	$84,384	$42,893	$2,101	$2,685	$0	$132,063
431988	DOBSON TELEPHONE CO.	$6,715	$3,100	$0	$0	$0	$9,815
432016	EAGLENET, INC.	$1,781		$329	$0	$0	$2,110
431994	GRAND TELEPHONE CO. INC.	$12,534	$5,534	$79	$120	$371	$18,638
431995	HINTON TELEPHONE CO.	$9,738	$12,215	$26	$156	$238	$22,373
431788	KANOKLA TELEPHONE ASSN.INC. - OK	$418		$0		$0	$418
431704	LAVACA TELEPHONE CO.- OK	$11,546	$11,573	$78	$649	$0	$23,846
432006	MCLOUD TELEPHONE CO.	$23,003	$18,596	$168	$235	$989	$42,991
432008	MEDICINE PARK TELEPHONE CO.	$1,062		$0		$0	$1,062
432010	MID-AMERICA TEL.,INC.	$3,711	$2,861	$117	$39	$0	$6,728
432011	OKLAHOMA ALLTEL, INC.	$63,719	$52,209	$2,931		$687	$119,546
431984	OKLAHOMA COMMUNICATION SYSTEMS INC.	$13,763	$10,520	$1,343	$29	$0	$25,655
432013	OKLAHOMA TELEPHONE & TELEGRAPH INC.	$10,878	$8,128	$0		$0	$19,006
432014	OKLAHOMA WESTERN TELEPHONE CO.	$34,629	$23,945	$1,740		$0	$60,314
432017	PINE TELEPHONE CO INC- OK	$78,697	$108,713	$376	$2,749	$0	$190,535
432018	PIONEER TEL. COOP. INC.	$80,641	$87,917	$51,570		$18,086	$238,214
432020	POTTAWATOMIE TELEPHONE CO.	$16,000	$13,560	$254	$259	$0	$30,073
432022	SALINA-SPAVINAW TEL. CO.,INC.	$17,676	$14,788	$397	$2,016	$0	$34,877
432023	SHIDLER TEL. CO.	$6,688	$5,720	$140	$87	$0	$12,635
435215	SOUTHWESTERN BELL-OKLAHOMA	$2,669,580	$2,187,968	$151,561	$0	$20,145	$5,029,254
432029	TERRAL TEL. CO.	$2,256	$3,544	$3	$30	$0	$5,833
432032	VALLIANT TELEPHONE COMPANY	$23,219	$11,155	$12	$9	$447	$34,842
431165	VALOR TELECOMMUNICATIONS OF OK, LLC	$77,602	$11,828	$0	$0	$0	$89,430
432034	WYANDOTTE TELEPHONE COMPANY	$412	$167	$19	$0	$0	$598

Table 2.3
Low-Income Program Dollars by Study Area
2001

ID Code	Study Area Name	Non-Tribal Lifeline	Tribal Lifeline	Non-Tribal LinkUp	Tribal LinkUp	TLS	Total
TOTAL	**OREGON**	**$3,078,857**	**$3,464**	**$70,823**	**$12**	**$19,266**	**$3,172,422**
532359	BEAVER CREEK COOPERATIVE TEL. CO.	$1,458		$0	$0	$0	$1,458
532362	CANBY TELEPHONE ASSOCIATION	$8,182		$38	$0	$0	$8,220
532371	CASCADE UTILITIES INC.	$11,305		$66	$0	$0	$11,371
532361	CENTURYTEL OF OREGON	$106,557	$285	$4,867		$0	$111,709
533401	CITIZENS TELECOMM COMPANY OF OREGON	$44,753	$488	$379		$722	$46,342
532363	CLEAR CREEK MUTUAL TELEPHONE CO.	$159		$0		$0	$159
532364	COLTON TELEPHONE COMPANY	$453		$0		$0	$453
532369	EAGLE TELEPHONE SYSTEM INC.	$499		$0	$0	$0	$499
532373	GERVAIS TELEPHONE COMPANY	$599		$33	$0	$0	$632
532376	HELIX TELEPHONE COMPANY	$149		$0	$0	$0	$149
532377	HOME TELEPHONE COMPANY	$1,694		$23	$0	$0	$1,717
532456	MALHEUR HOME TELEPHONE COMPANY	$23,022		$2,134		$262	$25,418
532226	MIDVALE TEL. EXCH. INC. - OR	$266		$0	$0	$0	$266
532383	MOLALLA TELEPHONE COMPANY	$5,620		$14	$0	$0	$5,634
532384	MONITOR COOPERATIVE TELEPHONE CO	$489		$0		$0	$489
532385	MONROE TELEPHONE COMPANY	$757		$1	$0	$0	$758
532386	MT. ANGEL TELEPHONE COMPANY	$3,261		$299	$0	$0	$3,560
532387	NEHALEM TELEPHONE AND TELEGRAPH	$2,481		$10	$0	$0	$2,491
532388	NORTH STATE TELEPHONE COMPANY - OR	$672		$0		$0	$672
532389	OREGON TELEPHONE CORPORATION	$1,237		$6	$0	$0	$1,243
532390	OREGON-IDAHO UTILITIES, INC.	$90		$0	$0	$0	$90
532391	PEOPLES TELEPHONE CO. - OR	$1,295		$0	$0	$0	$1,295
532392	PINE TELEPHONE SYSTEM INC. - OR	$765		$0	$0	$0	$765
532393	PIONEER TELEPHONE COOPERATIVE	$19,185		$187		$0	$19,372
535163	QWEST CORP - OR	$2,218,063	$2,117	$32,093	$12	$18,282	$2,270,567
532375	ROOME TELECOMMUNICATIONS INC.	$79	$0	$0	$0	$0	$79
532397	SCIO MUTUAL TEL. ASSOCIATION	$1,285		$15	$0	$0	$1,300
532400	SPRINT/UNITED TELEPHONE CO OF THE NW - OR	$106,726	$68	$5,579		$0	$112,373
532396	ST. PAUL COOP. TEL. ASSN.	$52		$0	$0	$0	$52
532399	STAYTON COOP. TEL CO	$11,521		$119	$0	$0	$11,640
532378	TRANS-CASCADES TELEPHONE COMPANY	$355		$0	$0	$0	$355
532416	VERIZON NORTHWEST INC. - OREGON	$505,828	$506	$24,960		$0	$531,294
TOTAL	**PENNSYLVANIA**	**$5,675,048**	**$0**	**$372,587**	**$0**	**$131**	**$6,047,766**
170176	ALLTEL PENNSYLVANIA,INC.	$170,214	$0	$31,805		$0	$202,019
170195	ARMSTRONG TEL. CO. NORTH	$1,496		$353		$0	$1,849
170189	ARMSTRONG TEL. CO.-PA	$973	$0	$10	$0	$0	$983
170151	BUFFALO VALLEY TEL. CO.	$4,560		$297		$0	$4,857
170156	CITIZENS TEL. CO. OF KECKSBURG	$1,368		$0		$0	$1,368
170161	C-TEC CORP. dba COMMONWEALTH TEL	$55,117		$4,878		$0	$59,995
170165	DENVER AND EPHRATA TEL. & TEL. CO.	$14,824		$581	$0	$47	$15,452
170149	FRONTIER COMM. OF BREEZEWOOD, INC.	$565		$0		$0	$565
170152	FRONTIER COMM. OF CANTON, INC.	$1,513		$0		$0	$1,513
170168	FRONTIER COMM. OF PA, INC.	$3,749	$0	$0	$0	$0	$3,749
170178	FRONTIER COMM.-LAKEWOOD, INC.	$154		$0		$0	$154
170194	FRONTIER COMM.-OSWAYO RIVER, INC.	$1,728		$0		$0	$1,728
170171	HICKORY TEL. CO.	$535		$0		$0	$535
170177	LACKAWAXEN TEL. CO.	$988	$0	$22	$0	$0	$1,010
170179	LAUREL HIGHLAND TEL. CO.	$5,961		$0		$0	$5,961
170183	MAHANOY & MAHANTONGO TEL. CO.	$1,661		$99	$0	$0	$1,760
170185	MARIANNA-SCENERY HILL TEL. CO.	$1,595	$0	$44	$0	$0	$1,639
170192	NORTH PENN TEL. CO.	$3,831	$0	$216	$0	$0	$4,047
170193	NORTH PITTSBURGH TEL. CO.	$6,270		$0	$0	$0	$6,270
170196	PALMERTON TEL. CO.	$6,515		$111	$0	$0	$6,626
170197	PENNSYLVANIA TEL. CO.	$876		$17	$0	$0	$893
170200	PYMATUNING IND. TEL. CO.	$7,525		$3,269		$0	$10,794
170204	SOUTH CANAAN TEL. CO.	$2,315	$0	$359	$0	$0	$2,674
170209	SPRINT/UNITED TEL. CO. OF PA	$94,000		$36	$0	$0	$94,036
170206	SUGAR VALLEY TEL. CO.	$839		$30		$0	$869
170145	THE BENTLEYVILLE TEL. CO.	$5,259		$424		$0	$5,683
170162	THE CONESTOGA TEL. AND TEL. CO.	$6,093		$463		$0	$6,556
170191	THE NORTH EASTERN PA. TEL. CO.	$1,865		$0	$0	$0	$1,865
170210	VENUS TEL. CORP.	$1,226	$0	$107	$0	$0	$1,333
175000	VERIZON - PENNSYLVANIA	$4,993,636		$315,642		$84	$5,309,362
170169	VERIZON NORTH INC.-PA	$248,572		$12,396		$0	$260,968
170170	VERIZON NORTH INC.-PA (CONTEL)	$15,661		$977		$0	$16,638
170201	VERIZON NORTH INC.-PA (QUAKER STATE)	$12,782		$451		$0	$13,233
170215	YUKON-WALTZ TEL. CO.	$782		$0		$0	$782
TOTAL	**PUERTO RICO**	**$1,123,709**	**$0**	**$20,827**	**$0**	**$0**	**$1,144,536**
633201	PUERTO RICO TEL. CO.	$957,053		$19,886		$0	$976,939
633200	PUERTO RICO TEL. CO. - CENTRAL	$166,656		$941		$0	$167,597
TOTAL	**RHODE ISLAND**	**$4,410,786**	**$0**	**$13,549**	**$0**	**$351**	**$4,424,686**
585114	VERIZON - NEW ENGLAND - RI	$4,410,786		$13,549		$351	$4,424,686

Table 2.3
Low-Income Program Dollars by Study Area
2001

ID Code	Study Area Name	Non-Tribal Lifeline	Tribal Lifeline	Non-Tribal LinkUp	Tribal LinkUp	TLS	Total
TOTAL	**SOUTH CAROLINA**	**$1,945,048**	**$469**	**$28,810**	**$0**	**$16,396**	**$1,990,723**
240517	ALLTEL SOUTH CAROLINA, INC.	$27,503		$1,914		$3,526	$32,943
245194	BELLSOUTH TELECOM - SC	$1,645,116		$7,021		$2,563	$1,654,700
240515	CHESNEE TEL. CO.	$12,853		$758		$974	$14,585
240516	CHESTER TEL. CO.-SC	$6,574		$0		$0	$6,574
240520	FARMERS TEL. COOP., INC-SC	$22,814		$838		$0	$23,652
240521	FORT MILL TEL. CO.	$8,137		$514	$0	$385	$9,036
240524	HEATH SPRINGS TEL. CO.	$1,303		$11	$0	$9	$1,323
240527	HOME TEL. CO., INC.-SC	$14,608		$0		$0	$14,608
240528	HORRY TEL. COOP. INC.	$34,248		$5,797		$0	$40,045
240531	LANCASTER TEL. CO.	$24,479		$2,169		$3,725	$30,373
240532	LOCKHART TEL. CO., INC.	$186		$0		$0	$186
240533	MCCLELLANVILLE TEL. CO., INC.	$530		$0	$0	$0	$530
240535	NORWAY TEL. CO., INC.	$1,073		$3	$0	$0	$1,076
240538	PIEDMONT RURAL TEL. COOP.	$82		$116	$0	$0	$198
240539	POND BRANCH TEL. CO., INC.	$6,547		$1,127		$1,574	$9,248
240541	RIDGEWAY TEL. CO., INC.	$492		$0		$0	$492
240542	ROCK HILL TEL. CO.	$33,824	$469	$2,694		$3,640	$40,627
240546	SANDHILL TEL. COOP., INC.	$16,158		$589	$0	$0	$16,747
240506	SPRINT/UNITED TEL. CO. OF THE CAROLINAS	$34,929		$1,020		$0	$35,949
240544	ST. STEPHEN TEL. CO.	$1,296		$53	$0	$0	$1,349
240479	VERIZON SOUTH INC.-SC	$41,193		$3,809		$0	$45,002
240526	VERIZON SOUTH INC.-SC (CONTEL)	$3,125		$250	$0	$0	$3,375
240550	WEST CAROLINA RURAL TEL. COOP.	$4,539		$89	$0	$0	$4,628
240551	WILLISTON TEL. CO.	$3,439		$38	$0	$0	$3,477
TOTAL	**SOUTH DAKOTA**	**$1,164,511**	**$346,892**	**$32,734**	**$3,592**	**$31,387**	**$1,579,116**
391664	ACCENT COMMUNICATIONS, INC.	$282		$4		$0	$286
391640	ARMOUR INDEPENDENT TELEPHONE CO.	$1,540	$0	$0	$0	$0	$1,540
391642	BALTIC TELECOM COOPERATIVE	$1,196	$0	$10	$0	$0	$1,206
391649	BERESFORD MUNICIPAL TEL. CO.	$1,092		$0		$0	$1,092
391640	BRIDGEWATER-CANISTOTA INDEPENDENT TEL CO	$1,969	$0	$29	$0	$0	$1,998
391647	CHEYENNE RIVER SIOUX TRIBAL TEL AUTH	$142,306	$74,550	$2,719	$3,530	$0	$223,105
391650	CITY OF BROOKINGS MUNICIPAL TEL. DEPT.	$22,743	$0	$719	$0	$0	$23,462
391653	CITY OF FAITH MUNICIPAL TEL CO	$657	$0	$228	$0	$0	$885
391652	DAKOTA TELECOMMUNICATIONS GROUP, INC.	$9,452		$0		$0	$9,452
391642	EAST PLAINS TELECOM, INC.	$1,847	$0	$1	$0	$0	$1,848
391659	GOLDEN WEST TELECOMM. COOP, INC.	$90,398	$70,820	$5,115	$6	$10,255	$176,594
391661	HANSON COMMUNICATIONS dba McCOOK TELECOM	$182		$12		$0	$194
391661	HANSON COUNTY TELEPHONE COMPANY	$135		$7		$0	$142
391654	INTERSTATE TELECOMMUNICATIONS COOP., INC.	$18,814	$269	$224	$0	$0	$19,307
391664	JAMES VALLEY COOPERATIVE TEL CO	$5,287	$0	$39	$0	$48	$5,374
391666	JEFFERSON TELEPHONE COMPANY - SD	$444	$0	$0	$0	$0	$444
391667	KADOKA TELEPHONE COMPANY	$2,614	$0	$116	$0	$0	$2,730
391668	KENNEBEC TELEPHONE COMPANY	$2,176	$700	$326	$0	$389	$3,591
391669	MCCOOK COOPERATIVE TELEPHONE CO.	$5,435	$0	$382	$0	$0	$5,817
391670	MIDSTATE TELEPHONE COMPANY	$15,311	$5,749	$36	$47	$0	$21,143
391660	MT. RUSHMORE TEL. CO.	$34,509	$19,664	$0		$0	$54,173
395145	QWEST CORP - SD	$582,136	$112	$13,723		$9,780	$605,751
391674	RC COMMUNICATIONS	$5,350	$312	$115	$0	$447	$6,224
391674	ROBERTS COUNTY TEL. COOP. ASSN.	$1,075	$0	$138	$0	$82	$1,295
391676	SANBORN TEL. COOP.	$7,395	$0	$118	$0	$0	$7,513
391676	SANCOM, INC.	$7,727		$66	$0	$0	$7,793
391677	SIOUX VALLEY TELEPHONE COMPANY	$4,359		$0	$0	$0	$4,359
391657	SPLITROCK PROPERTIES, INC.	$3,568		$69	$0	$0	$3,637
391657	SPLITROCK TELECOM COOPERATIVE INC.	$3,027		$100	$0	$0	$3,127
391679	STOCKHOLM-STRANDBURG TEL. CO.	$284		$0		$0	$284
391680	SULLY BUTTES TELEPHONE COOP. INC.	$34,922	$2,879	$1,117	$0	$0	$38,918
391682	TRI-COUNTY TELCOM, INC.	$1,317	$0	$10	$0	$0	$1,327
391684	UNION TELEPHONE COMPANY	$1,654	$0	$89	$0	$0	$1,743
391685	VALLEY TELECOMM. COOP. ASSN.,INC.	$8,131	$0	$131	$0	$0	$8,262
391686	VIVIAN TELEPHONE COMPANY	$134,061	$171,837	$7,069	$9	$10,386	$323,362
391689	WEST RIVER COOPERATIVE TEL. CO.	$9,846	$0	$0	$0	$0	$9,846
391688	WESTERN TELEPHONE COMPANY	$1,270		$22		$0	$1,292
TOTAL	**TENNESSEE**	**$4,208,553**	**$1**	**$127,414**	**$0**	**$25,607**	**$4,361,575**
290280	ARDMORE TEL. CO., INC.	$16,611		$583		$0	$17,194
295185	BELLSOUTH TELECOM - TN	$3,216,182		$90,311		$4,486	$3,310,979
290553	BEN LOMAND COMMUNICATIONS, INC.	$25,526	$0	$1,292	$0	$0	$26,818
290553	BEN LOMAND RURAL TEL. COOP., INC.	$34,949		$2,457		$0	$37,406
290554	BLEDSOE TEL. COOP.	$17,619	$1	$2,172		$0	$19,792
290552	CENTURY TEL. OF ADAMSVILLE, INC.	$20,278	$0	$429		$0	$20,707
290557	CENTURY TEL. OF CLAIBORNE, INC.	$43,929		$919		$0	$44,848
290574	CENTURY TEL. OF OOLTEWAH-COLLEGEDALE,INC.	$3,208		$83		$0	$3,291
290580	CITIZENS TELECOM OF THE VOLUNTEER STATE, LLC	$28,620		$2,035		$2,615	$33,270
294336	CITIZENS UTILITIES DBA CITIZENS OF TENN	$117,593		$17,413		$18,506	$153,512

Table 2.3
Low-Income Program Dollars by Study Area
2001

ID Code	Study Area Name	Non-Tribal Lifeline	Tribal Lifeline	Non-Tribal LinkUp	Tribal LinkUp	TLS	Total
	TENNESSEE Continued						
290559	CONCORD TEL. EXCHANGE, INC.	$1,578		$25		$0	$1,603
290561	CROCKETT TEL., INC.	$759		$0		$0	$759
290562	DEKALB TEL. COOP, INC.	$8,633		$1,113	$0	$0	$9,746
290565	HIGHLAND TEL. COOP., INC.-TN	$91,346		$1,081		$0	$92,427
290566	HUMPHREY'S COUNTY TEL. CO.	$605		$25	$0	$0	$630
290570	LORETTO TEL. CO., INC.	$7,332		$1,218	$0	$0	$8,550
290571	MILLINGTON TEL. CO., INC.	$5,692		$0	$0	$0	$5,692
290573	NORTH CENTRAL TEL. COOP., INC.	$40,986		$10	$0	$0	$40,996
290576	PEOPLES TEL. CO., INC.	$535		$0		$0	$535
290578	TELLICO TEL. CO., INC.	$29,678		$731		$0	$30,409
290575	TENNESSEE TEL. CO.	$74,605		$294	$0	$0	$74,899
290579	TWIN LAKES TEL. COOP. CORP.	$34,200		$2,350		$0	$36,550
290567	UNITED INTER-MOUNTAIN TEL. CO.-TN	$385,631		$2,873		$0	$388,504
290583	WEST TENNESSEE TEL. CO., INC.	$1,842		$0		$0	$1,842
290584	YORKVILLE TEL. COOP., INC.	$616		$0		$0	$616
TOTAL	**TEXAS**	**$28,831,935**	**$35,256**	**$1,714,235**	**$159**	**$141,698**	**$30,723,283**
442090	ALENCO COMMUNICATIONS, INC.	$2,437		$0	$0	$0	$2,437
442039	BIG BEND TELEPHONE COMPANY INC.	$27,520		$533	$0	$1,410	$29,463
442038	BLOSSOM TELEPHONE COMPANY	$2,718		$100	$0	$0	$2,818
442040	BRAZORIA TEL. CO.	$12,252		$280		$0	$12,532
442041	BRAZOS TELEPHONE COOPERATIVE INC.	$2,977		$652		$71	$3,700
440425	CAMERON TELEPHONE COMPANY - TEXAS	$1,174	$1	$0		$0	$1,175
442046	CAP ROCK TELEPHONE COOPERATIVE, INC.	$15,788		$481		$0	$16,269
442052	CENTRAL TEXAS TELEPHONE CO-OP. INC.	$12,258		$480	$0	$0	$12,738
442101	CENTURY TELEPHONE OF LAKE DALLAS, INC.	$99		$0		$0	$99
442117	CENTURY TELEPHONE OF PORT ARANSAS, INC.	$385		$0		$0	$385
442140	CENTURY TELEPHONE OF SAN MARCOS, INC.	$20,896		$0	$0	$0	$20,896
442059	COLORADO VALLEY TELEPHONE CO-OP. INC.	$7,404		$25		$0	$7,429
442060	COMANCHE COUNTY TEL COMPANY INC.	$14,107		$0		$0	$14,107
442061	COMMUNITY TELEPHONE COMPANY, INC.	$1,224		$0	$0	$0	$1,224
442065	CUMBY TELEPHONE COOPERATIVE INC.	$617		$0		$0	$617
449002	CUMBY TELEPHONE COOPERATIVE INC. (CLEC)	$375		$0		$0	$375
442066	DELL TELEPHONE CO-OP. INC. - TX	$885		$0		$0	$885
442262	E.N.M.R. TEL. COOP.,INC.-TX	$747		$0		$0	$747
442068	EASTEX TELEPHONE COOPERATIVE INC.	$64,456	$180	$3,334	$34	$0	$68,004
442070	ETEX TELEPHONE COOPERATIVE INC.	$21,684		$580		$0	$22,264
442071	FIVE AREA TELEPHONE CO-OP. INC.	$4,145		$177	$0	$264	$4,586
442072	FORT BEND TELEPHONE COMPANY	$12,279		$519	$0	$0	$12,798
442076	GANADO TELEPHONE COMPANY INC.	$7,896	$0	$6,219	$0	$0	$14,115
442080	GTE SW dba VERIZON SW INC. - TX	$2,130,625		$35,780		$0	$2,166,405
442154	GTE SW dba VERIZON SW INC. - TX (CONTEL)	$183,100	$0	$2,495		$0	$185,595
442083	GUADALUPE VALLEY TEL CO-OP. INC.	$6,790		$225		$0	$7,015
442086	HILL COUNTRY TELEPHONE CO-OP. INC.	$9,391		$0		$946	$10,337
442093	INDUSTRY TELEPHONE COMPANY	$1,638	$182	$0		$0	$1,820
442097	KERRVILLE TELEPHONE COMPANY	$33,194		$1,371		$0	$34,565
442103	LA WARD TELEPHONE EXCHANGE INC.	$750		$495		$0	$1,245
442107	LIVINGSTON TELEPHONE COMPANY	$19,910		$0		$0	$19,910
442109	LUFKIN-CONROE TELEPHONE EXCHANGE, INC.	$159,687		$5,325	$0	$0	$165,012
445216	MCImetro ACCESS TRANSMISSION SERVICES, LLC	$53,065		$7,008		$0	$60,073
442112	MID-PLAINS RURAL TEL. CO-OP. INC.	$4,918		$69	$0	$0	$4,987
442043	NORTH TEXAS TELEPHONE COMPANY	$2,008		$0		$0	$2,008
442131	POKA-LAMBRO TELEPHONE COOPERATIVE, INC.	$960		$0	$0	$0	$960
442134	RIVIERA TELEPHONE COMPANY INC.	$6,463		$180		$0	$6,643
442141	SANTA ROSA TEL. COOP.,INC.	$2,177	$166	$151	$125	$5	$2,624
442143	SOUTH PLAINS TEL. COOP.,INC.	$4,871		$0		$0	$4,871
442135	SOUTHWEST TEXAS TELEPHONE COMPANY	$1,236		$0		$0	$1,236
445216	SOUTHWESTERN BELL-TEXAS	$24,894,707	$34,727	$1,643,881		$134,246	$26,707,561
442114	SPRINT/CENTRAL TELEPHONE COMPANY OF TEXAS	$252,985		$149	$0	$0	$253,134
442084	SPRINT/UNITED TELEPHONE CO. OF TEXAS INC.	$393,578		$169		$0	$393,747
442147	SUGAR LAND TEL. CO.	$7,476		$169	$0	$12	$7,657
442151	TAYLOR TEL. CO-OP.,INC.	$10,155		$565	$0	$378	$11,098
442153	TEXAS-ALLTEL, INC.	$20,764		$48	$0	$0	$20,812
442159	VALLEY TELEPHONE CO-OP. INC. - TX	$35,522		$897	$0	$380	$36,799
441163	VALOR TELECOMMUNICATIONS OF TEXAS	$306,161		$2	$0	$0	$306,163
442071	WEST PLAINS TELECOMMUNICATIONS, INC.	$29,942	$0	$1,395		$3,986	$35,323
442166	WEST TEXAS RURAL TEL. CO-OP. INC.	$1,971		$211	$0	$0	$2,182
449003	WESTERN WIRELESS CORP dba WWC TEXAS RSA	$18,900		$0		$0	$18,900
442168	WES-TEX TELEPHONE CO-OP.	$301		$0		$0	$301
449001	WT SERVICES, INC.	$1,972		$0	$0	$0	$1,972
442170	XIT RURAL TELEPHONE CO-OP. INC.	$541		$136	$0	$0	$677
442080	XIT TELECOMMUNICATIONS AND TECHNOLOGY	$1,854		$134		$0	$1,988
TOTAL	**UTAH**	**$1,894,265**	**$2,378**	**$15,373**	**$126**	**$34,064**	**$1,946,206**
503032	BEAR LAKE COMMUNICATIONS	$173		$29	$0	$0	$202

Table 2.3
Low-Income Program Dollars by Study Area
2001

ID Code	Study Area Name	Non-Tribal Lifeline	Tribal Lifeline	Non-Tribal LinkUp	Tribal LinkUp	TLS	Total
	UTAH Continued						
502284	BEEHIVE TELEPHONE CO., INC., UT	$785		$0	$0	$0	$785
502278	CARBON/EMERY TELEPHONE	$44,695		$0		$0	$44,695
502277	CENTRAL UTAH TEL. INC.	$5,588		$91	$0	$0	$5,679
504429	CITIZENS TELECOMM - UTAH	$50,350	$0	$198		$368	$50,916
502278	EMERY TELEPHONE	$7,768		$35		$0	$7,803
502278	HANKSVILLE TELECOM	$189		$0		$0	$189
502282	MANTI TELEPHONE COMPANY	$11,063		$386		$770	$12,219
504449	NAVAJO COMMUNICATIONS CO INC-UT	$3,270	$2,336	$21	$126	$530	$6,283
505107	QWEST CORP - UT	$1,730,601	$42	$14,557		$27,377	$1,772,577
502283	SKYLINE TELECOM	$3,545		$56	$0	$0	$3,601
502287	UBET TELECOM	$30,165		$0	$0	$4,661	$34,826
502287	UINTAH BASIN TEL. ASSN. INC.	$6,073		$0		$358	$6,431
TOTAL	**VERMONT**	**$2,926,391**	**$0**	**$53,315**	**$0**	**$4,740**	**$2,984,446**
140053	FRANKLIN TEL. CO.-VT	$6,387	$0	$54	$0	$36	$6,477
140058	LUDLOW TEL. CO.	$17,528		$50	$0	$0	$17,578
140061	NORTHFIELD TEL. CO.	$27,312		$66		$0	$27,378
143331	NORTHLAND TEL CO - VT	$52,554	$0	$486	$0	$0	$53,040
140062	PERKINSVILLE TEL. CO.	$6,282		$0		$0	$6,282
140064	SHOREHAM TEL. CO., INC.	$34,460	$0	$42	$0	$0	$34,502
140068	TOPSHAM TEL. CO., INC.	$14,531	$0	$0	$0	$0	$14,531
145115	VERIZON - NEW ENGLAND - VT	$2,529,973		$52,252		$283	$2,582,508
147332	VERMONT TELEPHONE COMPANY, INC.	$138,229		$365		$4,270	$142,864
140069	WAITSFIELD/FAYSTON TEL. CO.	$99,135		$0	$0	$151	$99,286
TOTAL	**VIRGIN ISLANDS**	**$9,300**	**$0**	**$364**	**$0**	**$0**	**$9,664**
643300	VIRGIN ISLANDS TELEPHONE CORPORATION	$9,300		$364		$0	$9,664
TOTAL	**VIRGINIA**	**$1,980,635**	**$0**	**$59,228**	**$0**	**$2,101**	**$2,041,964**
190217	AMELIA TEL. CORP.	$6,768		$13		$0	$6,781
190219	BUGGS ISLAND TEL. COOP.	$5,462		$113	$0	$0	$5,575
190225	CITIZENS TEL. COOP.-VA	$5,820		$196		$0	$6,016
190237	HIGHLAND TEL. COOP.-VA	$888		$0	$0	$0	$888
190238	MOUNTAIN GROVE-WILLIAMSVILLE TEL. CO.	$982	$0	$12	$0	$0	$994
193029	NEW CASTLE TEL. CO.	$3,336		$35	$0	$0	$3,371
190239	NEW HOPE TEL. CO.-VA (SWITCHBOARD ASSOC)	$171		$0		$0	$171
190226	NTELOS, INC (CLIFTON FORGE WAYNESBORO)	$40,815	$0	$740	$0	$0	$41,555
190243	PEMBROKE TEL. COOP.	$3,436	$0	$68	$0	$0	$3,504
190244	PEOPLES MUTUAL TEL. CO.-VA	$15,042		$311	$0	$1,150	$16,503
190248	SCOTT COUNTY TEL. COOP. INC.	$14,137	$0	$166	$0	$0	$14,303
190250	SHENANDOAH TEL. CO.	$13,623		$282		$0	$13,905
190254	SPRINT/CENTRAL TEL. CO. OF VA	$479,153		$689		$0	$479,842
190567	SPRINT/UNITED INTER-MOUNTAIN TEL. CO.-VA	$330,013		$685		$0	$330,698
195040	VERIZON - VA	$735,832		$50,579		$951	$787,362
190233	VERIZON - VA (CONTEL)	$239,047		$3,816		$0	$242,863
190479	VERIZON SOUTH, INC.-VA	$84,629		$1,502		$0	$86,131
190253	VIRGINIA TEL. CO.	$1,481		$21	$0	$0	$1,502
TOTAL	**WASHINGTON**	**$7,546,548**	**$355,760**	**$608,463**	**$183,105**	**$107,649**	**$8,801,525**
522404	ASOTIN TELEPHONE COMPANY - WA	$3,650		$195	$0	$0	$3,845
522410	CENTURYTEL OF COWICHE	$4,407		$387		$0	$4,794
522408	CENTURYTEL OF WA (TELEPHONE UTILITIES)	$256,863	$4,625	$21,687	$384	$0	$283,559
522412	ELLENSBURG TELEPHONE COMPANY	$47,056		$3,936		$0	$50,992
522419	HOOD CANAL TELEPHONE COMPANY	$1,079		$0		$0	$1,079
522423	INLAND TELEPHONE COMPANY - WA	$3,758		$113	$0	$0	$3,871
522426	KALAMA TELEPHONE COMPANY	$3,032		$52	$0	$0	$3,084
522427	LEWIS RIVER TELEPHONE COMPANY INC.	$6,350		$105	$0	$0	$6,455
522431	MASHELL TELECOM INC.	$6,565		$148	$0	$0	$6,713
522430	MCDANIEL TELEPHONE COMPANY	$8,941		$361	$0	$0	$9,302
522418	PEND OREILLE TELEPHONE COMPANY	$10,035		$0	$0	$0	$10,035
522437	PIONEER TELEPHONE COMPANY	$1,623		$0	$0	$0	$1,623
525161	QWEST CORP - WA	$5,111,332	$12,384	$347,086	$621	$107,649	$5,579,072
522400	SPRINT/UNITED TELEPHONE CO OF THE NW - WA	$140,064	$222	$2,708		$0	$142,994
522442	ST. JOHN TELEPHONE CO.	$575		$0	$0	$0	$575
522446	TENINO TEL. CO.	$5,829		$103	$0	$0	$5,932
522447	TOLEDO TELEPHONE COMPANY INC.	$4,278		$113	$0	$0	$4,391
522400	US CELLULAR CORP - YAKIMA	$267,733	$334,148	$61,901	$182,100	$0	$845,882
522449	VERIZON NORTHWEST INC. - WA (CONTEL)	$255,646	$3,408	$26,809		$0	$285,863
522416	VERIZON NORTHWEST INC. - WASHINGTON	$1,374,925	$973	$141,302		$0	$1,517,200
522451	WESTERN WAHKIAKUM COUNTY TEL COMPANY	$2,112		$79	$0	$0	$2,191
522453	YCOM NETWORKS, INC.	$30,695		$1,378	$0	$0	$32,073
TOTAL	**WEST VIRGINIA**	**$412,355**	**$0**	**$8,928**	**$0**	**$4,846**	**$426,129**
200267	ARMSTRONG TEL. CO.	$594		$0	$0	$0	$594
200256	ARMSTRONG TEL. CO.-WV	$399		$8	$0	$0	$407

Table 2.3
Low-Income Program Dollars by Study Area
2001

ID Code	Study Area Name	Non-Tribal Lifeline	Tribal Lifeline	Non-Tribal LinkUp	Tribal LinkUp	TLS	Total
	WEST VIRGINIA Continued						
204339	CITIZENS TELECOM OF WV - BLUEFIELD	$50,345		$2,838		$2,267	$55,450
204338	CITIZENS TELECOM OF WV - ST. MARY'S	$38,731		$1,639		$1,497	$41,867
200271	CITIZENS TELECOMMUNICATIONS CO OF WV	$15,141		$937		$919	$16,997
200259	HARDY TELECOMMUNICATIONS, INC.	$241	$0	$0	$0	$0	$241
205050	VERIZON - WV	$306,340		$3,506		$163	$310,009
200277	WEST SIDE TEL. CO.-WV	$564		$0		$0	$564
TOTAL	**WISCONSIN**	**$5,358,910**	**$6,004**	**$570,590**	**$21**	**$5,229**	**$5,940,754**
335220	AMERITECH - WI	$4,224,081		$537,715		$5,229	$4,767,025
330842	AMERY TELCOM, INC.	$7,559		$1,216		$0	$8,775
330843	AMHERST TEL. CO.	$2,458		$92	$0	$0	$2,550
330844	BADGER TELECOM, INC.	$24,049		$695		$0	$24,744
330846	BALDWIN TELCOM., INC.	$3,604		$405	$0	$0	$4,009
330925	BAYLAND TEL, INC.	$905		$0	$0	$0	$905
330847	BELMONT TEL. CO.	$144		$0		$0	$144
330849	BLACK EARTH TEL. CO.	$507		$0	$0	$0	$507
330850	BLOOMER TEL. CO.	$3,071		$2	$0	$0	$3,073
330851	BONDUEL TEL. CO.	$1,668		$50	$0	$0	$1,718
330855	BRUCE TEL. CO., INC.	$1,018		$0		$0	$1,018
330856	BURLINGTON BRIGHTON & WHEATLAND TEL.	$823		$53	$0	$0	$876
330841	CENCOM OF WISCONSIN, INC. DBA PTI COMM.	$32,110		$459		$0	$32,569
330859	CENTRAL STATE TEL. CO.	$10,056		$188	$0	$0	$10,244
330877	CENTURY TEL. OF FAIRWATER-BRANDON-ALTO, INC.	$731		$0		$0	$731
330898	CENTURY TEL. OF LARSEN-READFIELD, INC.	$1,095		$19		$0	$1,114
330913	CENTURY TEL. OF MONROE COUNTY, INC.	$14,281		$104		$0	$14,385
330956	CENTURY TEL. OF NORTHERN WISCONSIN, INC.	$17,475		$116		$0	$17,591
330950	CENTURY TEL. OF NORTHWEST WISCONSIN, INC.	$28,441		$159		$0	$28,600
330931	CENTURY TEL. OF SOUTHERN WISCONSIN, INC.	$5,476		$86		$0	$5,562
330895	CENTURY TEL. OF WISCONSIN, INC.	$58,056		$1,114		$0	$59,170
330884	CENTURY TELEPHONE OF FORESTVILLE, INC.	$2,603		$48		$0	$2,651
330924	CENTURYTEL OF MIDWEST-WI / KENDALL, INC.	$195,654	$0	$4,801		$0	$200,455
330922	CENTURYTEL OF MIDWEST-WI / NORTH-WEST	$56,868		$1,042		$0	$57,910
330934	CENTURYTEL OF MIDWEST-WI / PLATTEVILLE	$3,823		$88		$0	$3,911
330959	CENTURYTEL OF MIDWEST-WI / THORP	$6,999		$31		$0	$7,030
330970	CENTURYTEL OF MIDWEST-WI / WAYSIDE	$5,007		$83		$0	$5,090
330857	CENTURYTEL OF MW-WI / CASCO	$695		$0		$0	$695
330860	CHEQUAMEGON TEL. COOP., INC.	$11,281		$1,113		$0	$12,394
330861	CHIBARDUN TEL. COOP., INC.	$3,646		$185		$0	$3,831
330863	CITIZENS TEL. COOP., INC.-WI	$1,635		$10	$0	$0	$1,645
330865	CLEAR LAKE TEL. CO., INC.-WI	$507		$0	$0	$0	$507
330866	COCHRANE COOP. TEL. CO.	$843		$0	$0	$0	$843
330868	COON VALLEY FARMERS TEL. CO., INC.	$2,169		$13	$0	$0	$2,182
330861	CTC TELCOM	$10,153		$533		$0	$10,686
330872	CUBA CITY TEL. EXCH. CO.	$880		$0		$0	$880
330875	DICKEYVILLE TEL. CO.	$150		$12		$0	$162
330914	EASTCOAST TELECOM, INC.	$3,013		$196		$0	$3,209
330879	FARMERS IND. TEL. CO.-WI	$1,124		$119	$0	$0	$1,243
330880	FARMERS TEL. CO.-WI	$3,243		$178	$0	$0	$3,421
330912	FRONTIER COMM. OF MONDOVI, INC.	$2,809		$0		$0	$2,809
330967	FRONTIER COMM. OF VIROQUA, INC.	$9,745		$0		$0	$9,745
330964	FRONTIER COMM. OF WISCONSIN, INC.	$36,166	$1,266	$0		$0	$37,432
330944	FRONTIER COMM.-ST. CROIX, INC.	$2,711		$0		$0	$2,711
330930	GRANTLAND TELECOM, INC.	$2,667		$299	$0	$0	$2,966
330889	HAGER TELECOM, INC.	$560		$20	$0	$0	$580
330892	HILLSBORO TEL. CO., INC.	$5,256		$189	$0	$0	$5,445
330936	INDIANHEAD TEL. CO.	$2,782		$44	$0	$0	$2,826
330899	LA VALLE TEL. COOP.	$2,438		$125	$0	$0	$2,563
330896	LAKEFIELD TEL. CO.	$483		$0	$0	$0	$483
330900	LEMONWEIR VALLEY TEL. CO.	$3,216		$69	$0	$0	$3,285
330902	LUCK TEL. CO.	$2,898		$270	$0	$0	$3,168
330905	MANAWA TEL. CO.	$2,856		$0		$0	$2,856
330908	MARQUETTE-ADAMS TEL. COOP., INC.	$2,704		$351	$0	$0	$3,055
330881	MID-PLAINS TEL., INC.	$4,928		$207	$0	$0	$5,135
330909	MIDWAY TEL. CO.	$10,757		$127	$0	$0	$10,884
330910	MILLTOWN MUTUAL TEL. CO.	$3,374		$0		$0	$3,374
330915	MOSINEE TEL. CO.	$2,241		$208	$0	$0	$2,449
330916	MOUNT HOREB TEL. CO.	$2,939		$56	$0	$0	$2,995
330917	MOUNT VERNON TEL. CO.	$3,171		$283	$0	$0	$3,454
330918	NELSON TEL. COOP.	$5,546		$47	$0	$0	$5,593
330920	NIAGARA TEL. CO.	$7,895		$281	$0	$0	$8,176
330938	NORTHEAST TEL. CO.	$4,898		$60	$0	$0	$4,958
330937	PRICE COUNTY TEL. CO.	$5,571		$561	$0	$0	$6,132
330870	RHINELANDER TEL CO (CRANDON)	$7,097	$417	$45	$21	$0	$7,580
330891	RHINELANDER TEL CO (HEADWATERS)	$3,093		$54		$0	$3,147
330940	RHINELANDER TEL. CO.(RHINELANDER)	$16,040		$494		$0	$16,534

Table 2.3
Low-Income Program Dollars by Study Area
2001

ID Code	Study Area Name	Non-Tribal Lifeline	Tribal Lifeline	Non-Tribal LinkUp	Tribal LinkUp	TLS	Total
	WISCONSIN Continued						
330941	RHINELANDER TEL. CO.(RIB LAKE)	$1,549		$0		$0	$1,549
330942	RICHLAND-GRANT TEL. COOP., INC.	$11,859		$1,223	$0	$0	$13,082
330943	RIVERSIDE TELECOM, INC.	$2,446		$54	$0	$0	$2,500
330945	SCANDINAVIA TEL. CO.	$3,793		$117	$0	$0	$3,910
330946	SHARON TEL. CO.	$451		$21	$0	$0	$472
330949	SIREN TEL. CO., INC.	$2,699		$1,354	$0	$0	$4,053
330951	SOMERSET TEL. CO., INC.	$299		$32	$0	$0	$331
330952	SOUTHEAST TEL. CO. OF WIS., INC.	$2,016		$93	$0	$0	$2,109
330953	SPRING VALLEY TEL. CO., INC.	$1,795		$110	$0	$0	$1,905
330955	STATE LONG DISTANCE TEL. CO.	$9,488		$2,078	$0	$0	$11,566
330954	STOCKBRIDGE & SHERWOOD TEL. CO.	$1,987		$44	$0	$0	$2,031
330958	TENNEY TEL. CO.	$1,502		$84		$0	$1,586
330960	TRI-COUNTY TEL. COOP., INC.-WI	$5,109		$74	$0	$0	$5,183
330962	UNION TEL. CO.	$2,553		$181	$0	$0	$2,734
330963	UTELCO, INC.	$12,720		$620		$0	$13,340
330886	VERIZON NORTH INC.-WI	$359,970	$4,321	$7,465		$0	$371,756
330966	VERNON TEL. COOP.	$3,970		$0	$0	$0	$3,970
330968	WAUNAKEE TEL. CO.	$1,698		$152	$0	$0	$1,850
330971	WEST WISCONSIN TELCOM COOP., INC.	$1,988		$103	$0	$0	$2,091
330973	WITTENBERG TEL. CO.	$2,241		$59	$0	$0	$2,300
330974	WOOD COUNTY TEL. CO.	$26,035		$2,011		$0	$28,046
TOTAL	**WYOMING**	**$162,379**	**$22,706**	**$3,763**	**$504**	**$3,399**	**$192,751**
512299	CENTURY TEL OF WY	$645	$0	$12	$0	$0	$657
512291	DUBOIS TELEPHONE EXCHANGE INC.	$1,807		$47	$0	$0	$1,854
515108	QWEST - WY	$136,212	$22,706	$3,571	$504	$3,399	$166,392
512251	RANGE TEL. COOPERATIVE INC.-WY	$797		$133	$0	$0	$930
512251	RT COMMUNICATIONS	$5,404		$0		$0	$5,404
512295	SILVER STAR TEL. CO.- WY	$526		0	$0	$0	$526
511595	SPRINT/UNITED TELEPHONE CO. OF THE WEST-WY	$8,013		$0	$0	$0	$8,013
512296	TCT WEST, INC.	$4,408		$0	$0	$0	$4,408
512296	TRI-COUNTY TEL. ASSN. INC.-WY	$638		$0	$0	$0	$638
512297	UNION TELEPHONE CO.	$3,929		$0		$0	$3,929
TOTAL	**INDUSTRY**	**$544,923,874**	**$5,528,936**	**$29,839,003**	**$490,554**	**$3,249,454**	**$584,031,821**

Table 2.4
Federal Low-Income Programs Fund Sizes for 1998 to 2001 and Projections for the First Two Quarters 2002
(in Millions of Dollars)

Low-Income Programs	Total 1998	Total 1999	Total 2000	Total 2001	1st Quarter - 2002	2nd Quarter - 2002
Lifeline Assistance	$416.5	$438.6	$482.6	$550.5	$151.5	$152.1
LinkUp	42.5	34.0	30.4	30.3	9.1	7.7
Incremental Toll Limitation	2.7	3.1	2.9	3.2	1.0	0.8
PICC Reimbursement	2.8	4.5	3.2	-	-	-
Prior Period True-Ups	-	-	-	-	-2.8	8.3
Administrative Expenses	1.7	3.3	0.9	1.2	0.4	0.6
Less Interest Income	-3.2	-2.9	-4.8	4.4	-0.6	-0.4
Total Low-Income Programs	$463.0	$480.5	$515.1	$589.6	$158.7	$169.1

Note: Detail may not match totals because of necessary rounding.

Source: USAC quarterly filings.

Table 2.5
Lifeline Assistance Subscribers by State or Jurisdiction

State or Jurisdiction	1990	1991	1992	1993	1994	1995	1996	1997	1998	1999	2000	2001
Alabama	0	0	0	0	0	2,648	11,052	14,346	17,201	18,676	21,493	23,921
Alaska	0	0	0	0	887	1,445	1,684	1,761	2,530	4,321	9,291	15,846
American Samoa	0	0	0	0	0	0	0	0	156	427	657	822
Arizona	6,723	6,214	5,748	7,587	9,146	9,820	10,679	9,438	21,461	22,118	25,283	38,164
Arkansas	6,703	7,295	7,479	7,370	6,859	7,988	9,730	8,926	8,870	8,843	9,228	7,495
California	1,578,458	1,792,884	2,000,234	2,327,740	2,534,160	2,817,982	3,032,960	3,000,571	3,105,855	3,157,706	3,196,657	3,245,315
Colorado	9,897	17,871	20,110	18,814	18,136	16,992	22,195	22,452	21,950	23,995	26,645	26,818
Connecticut	0	0	0	15,294	50,510	62,982	62,610	61,683	59,547	61,437	64,745	60,846
Delaware	0	0	0	0	0	0	0	0	368	606	756	1,178
District of Columbia	2,894	2,866	5,422	12,344	11,572	10,252	9,888	7,580	9,404	10,593	11,236	11,957
Florida	0	0	0	0	61,442	108,431	134,258	129,723	131,749	129,980	134,263	140,288
Georgia	0	31,681	58,497	67,112	72,548	79,545	79,606	75,341	73,660	74,825	73,037	70,272
Guam	0	0	0	0	0	0	0	0	313	905	2,033	2,474
Hawaii	6,081	5,950	5,862	6,005	6,200	6,444	6,731	6,465	9,008	12,590	15,381	14,735
Idaho	8,186	8,411	8,149	8,212	7,090	7,347	7,526	7,408	6,907	14,780	19,696	24,373
Illinois	0	0	0	26	0	0	0	0	29,104	49,347	57,816	69,029
Indiana	0	0	0	0	0	0	0	0	12,439	19,058	21,363	30,728
Iowa	0	0	0	0	0	0	0	0	2,460	6,105	11,862	13,884
Kansas	0	0	0	0	0	0	0	0	4,260	5,591	8,564	12,857
Kentucky	0	0	0	0	0	0	0	0	5,044	25,040	39,560	45,072
Louisiana	0	0	0	0	0	0	0	0	5,838	10,435	15,476	19,051
Maine	44,392	53,020	63,411	70,029	68,482	62,949	61,177	63,553	63,407	67,401	76,367	82,672
Maryland	5,465	5,203	5,395	5,228	5,226	4,663	4,028	3,964	3,784	3,885	3,948	3,977
Massachusetts	87,285	131,635	143,216	160,221	165,723	167,182	162,384	156,294	161,657	167,699	165,519	161,436
Michigan	66,053	96,044	116,398	130,586	138,870	135,599	131,786	129,337	129,208	132,432	141,541	132,788
Minnesota	57,529	57,075	51,151	55,380	59,431	51,089	48,494	47,575	49,073	54,787	56,977	51,108
Mississippi	0	2,153	2,405	4,493	8,438	9,717	9,282	8,321	10,471	13,370	16,694	19,861
Missouri	14,639	16,980	17,295	17,356	15,807	13,897	11,272	10,368	7,885	10,709	18,982	30,893
Montana	5,507	5,405	5,698	6,617	6,744	6,813	8,031	7,613	7,963	9,570	11,125	14,253
Nebraska	0	0	0	0	0	0	0	0	9,650	11,434	14,462	14,657
Nevada	5,702	5,748	6,339	7,528	8,927	9,408	8,472	9,284	3,438	10,551	17,486	24,164
New Hampshire	0	0	0	0	0	0	0	0	2,581	5,205	6,453	6,943
New Jersey	0	0	0	0	0	0	0	0	5,478	6,434	29,095	41,590
New Mexico	12,770	15,190	18,660	28,742	32,244	28,380	30,075	30,314	30,816	32,843	36,863	38,974
New York	327,808	393,684	456,174	522,684	592,705	705,871	756,657	698,267	703,001	657,267	586,579	511,624
North Carolina	14,996	15,812	21,208	23,496	23,446	22,791	23,086	22,595	29,640	44,434	62,507	80,658
North Dakota	10,037	10,610	10,664	10,029	9,411	8,657	7,146	7,369	10,895	11,968	13,440	15,309
Northern Mariana Isls.	0	0	0	0	0	0	0	0	192	494	427	445
Ohio	14,885	15,712	33,450	44,801	47,126	54,706	58,392	60,366	69,358	109,202	167,213	227,465
Oklahoma	0	0	0	0	0	0	532	532	1,521	2,454	17,768	63,872
Oregon	21,551	23,064	25,229	28,305	30,475	35,820	34,804	31,213	27,953	28,934	30,374	31,196
Pennsylvania	0	0	0	0	0	0	4,797	7,114	23,202	40,168	49,146	63,459
Puerto Rico	0	0	0	0	0	0	0	0	10,168	16,895	17,720	17,898
Rhode Island	15,757	23,765	26,906	38,672	39,992	40,835	42,524	43,881	45,066	46,244	47,412	46,539
South Carolina	0	0	0	0	0	10,624	16,498	18,386	22,222	21,091	20,820	21,142
South Dakota	4,764	4,924	5,018	5,076	3,561	3,690	3,718	3,708	10,698	11,532	13,442	17,430
Tennessee	0	0	18,749	20,419	20,721	19,934	19,926	18,819	22,915	30,347	38,884	45,587
Texas	33,698	48,453	96,405	103,232	136,352	165,609	190,095	193,444	210,672	236,934	258,812	296,551
Utah	16,006	21,565	27,717	28,379	28,157	26,930	24,088	22,625	20,096	19,237	19,394	19,762
Vermont	18,044	20,661	21,895	22,973	24,322	25,624	24,791	25,356	26,475	28,464	29,740	30,428
Virgin Islands	0	0	0	316	594	253	296	471	567	402	511	0
Virginia	16,201	17,365	19,143	21,293	22,100	20,744	22,180	23,187	22,040	22,306	21,658	20,611
Washington	49,985	68,235	74,879	85,571	90,148	87,276	84,149	63,965	61,563	61,809	68,143	78,781
West Virginia	4,490	4,262	4,115	4,160	4,704	4,230	4,336	5,164	5,320	5,546	5,294	5,036
Wisconsin	7	54,137	55,829	54,576	59,744	58,071	50,714	50,894	42,514	59,331	62,798	64,617
Wyoming	0	416	1,366	1,271	1,119	818	776	864	1,113	1,337	1,363	1,728
Industry Total	2,466,513	2,984,290	3,440,216	3,971,937	4,423,119	4,914,056	5,233,425	5,110,537 1/	5,380,726	5,640,094	5,893,999 2/	6,158,579 2/

1/ Subscriber data were not actually collected in 1997. USAC used an estimated number of subscribers for all states.

2/ Average number of subscribers reported for 2000 and 2001 for companies requesting reimbursement (includes true-ups through December 2001). Ninety-nine percent of all eligible companies have reported to USAC for reimbursement at this time.

Source: Universal Service Administrative Company (USAC).

Table 2.6
Lifeline Assistance Subscribers for Tribal and Non-Tribal Areas
By State or Jurisdiction

State or Jurisdiction	2000 Non-Tribal	2000 Tribal	2001 Non-Tribal	2001 Tribal
Alabama	21,493	0	23,921	0
Alaska	6,176	3,115	8,444	7,402
American Samoa	657	0	822	0
Arizona	23,971	1,312	31,190	6,974
Arkansas	9,228	0	7,495	0
California	3,196,638	19	3,245,220	95
Colorado	26,643	2	26,814	4
Connecticut	64,745	0	60,846	0
Delaware	756	0	1,178	0
District of Columbia	11,236	0	11,957	0
Florida	134,262	1	140,288	0
Georgia	73,037	0	70,272	0
Guam	2,033	0	2,474	0
Hawaii	15,381	0	14,735	0
Idaho	19,691	5	24,318	55
Illinois	57,816	0	69,029	0
Indiana	21,363	0	30,728	0
Iowa	11,862	0	13,884	0
Kansas	8,564	0	12,857	0
Kentucky	39,560	0	45,072	0
Louisiana	15,476	0	19,051	0
Maine	76,356	11	82,261	411
Maryland	3,948	0	3,977	0
Massachusetts	165,519	0	161,436	0
Michigan	141,540	1	132,637	151
Minnesota	56,929	48	50,939	169
Mississippi	16,694	0	19,861	0
Missouri	18,982	0	30,891	2
Montana	10,138	987	12,244	2,009
Nebraska	14,361	101	14,500	157
Nevada	17,432	54	24,084	80
New Hampshire	6,453	0	6,943	0
New Jersey	29,095	0	41,590	0
New Mexico	36,546	317	37,921	1,053
New York	586,576	3	511,602	22
North Carolina	62,506	1	80,655	3
North Dakota	12,979	461	14,313	996
Northern Mariana Islands	427	0	445	0
Ohio	167,213	0	227,465	0
Oklahoma	7,138	10,630	36,773	27,099
Oregon	30,368	6	31,155	41
Pennsylvania	49,146	0	63,459	0
Puerto Rico	17,720	0	17,898	0
Rhode Island	47,412	0	46,539	0
South Carolina	20,817	3	21,137	5
South Dakota	12,223	1,219	14,635	2,795
Tennessee	38,884	0	45,586	1
Texas	258,810	2	296,172	379
Utah	19,386	8	19,734	28
Vermont	29,740	0	30,428	0
Virgin Islands	511	0	0	0
Virginia	21,658	0	20,611	0
Washington	67,792	351	77,002	1,779
West Virginia	5,294	0	5,036	0
Wisconsin	62,785	13	64,550	67
Wyoming	1,345	18	1,642	86
Industry Total	5,875,311	18,688	6,106,716	51,863

Note: The average number of subscribers reported for 2000 and 2001 includes true-ups through December 2001. Starting in October 2000, low-income subscribers are listed as either tribal or non-tribal due to implementation of the *Tribal Order*. Ninety-nine percent of all eligible telecommunications carriers (ETCs) have reported to date.

Source: Universal Service Administrative Company (USAC).

Table 2.7
Lifeline Assistance Annual Payments by State or Jurisdiction

State or Jurisdiction	1990	1991	1992	1993	1994	1995	1996	1997	1998	1999	2000	2001	Cumulative Total
Alabama	$0	$0	$0	$0	$0	$56,744	$372,371	$602,521	$1,449,303	$1,590,349	$1,910,638	$2,272,765	$8,254,691
Alaska	0	0	0	0	24,330	55,101	69,116	73,941	205,701	383,225	591,303	1,361,823	2,764,540
American Samoa	0	0	0	0	0	0	0	0	8,167	26,893	41,388	53,089	129,537
Arizona	136,518	127,419	144,290	188,216	307,699	346,595	383,752	396,391	1,606,287	1,720,671	2,044,134	4,069,855	11,471,827
Arkansas	276,742	301,087	316,837	310,979	295,293	301,808	362,497	374,881	585,933	594,392	596,488	564,691	4,881,628
California	32,228,252	36,072,671	40,381,514	47,512,283	52,461,134	57,460,181	62,231,440	63,011,988	244,372,788	249,506,436	264,490,813	286,364,405	1,436,093,905
Colorado	173,248	751,056	843,519	802,077	775,750	727,801	829,354	942,972	1,861,235	2,077,456	2,408,134	2,639,957	14,832,559
Connecticut	0	0	0	57,033	1,493,569	2,586,972	2,660,608	2,590,702	3,660,711	4,344,924	4,896,000	4,869,725	27,160,244
Delaware	0	0	0	0	0	0	0	0	23,198	38,185	51,796	124,149	237,328
District of Columbia	99,980	90,500	128,348	312,684	429,396	313,998	293,322	318,368	769,414	876,337	952,218	1,009,723	5,594,288
Florida	0	0	0	0	1,290,282	4,396,137	5,191,213	5,448,368	10,368,040	10,962,971	11,943,361	13,752,992	63,353,364
Georgia	0	794,088	2,247,925	2,764,461	3,003,777	3,315,787	3,383,638	3,164,320	6,187,332	6,313,688	6,461,236	6,691,400	44,327,652
Guam	0	0	0	0	0	0	0	0	18,061	68,177	170,743	209,280	466,261
Hawaii	198,943	186,490	182,555	190,166	196,554	202,107	273,471	271,524	551,150	805,625	1,074,352	1,171,003	5,303,940
Idaho	347,270	358,515	355,127	349,344	328,583	321,830	320,845	311,156	576,367	1,306,602	1,823,477	2,479,591	8,878,707
Illinois	18	414,457	0	0	0	0	0	0	1,856,606	3,285,371	4,417,414	5,828,195	15,802,061
Indiana	0	0	0	0	0	0	0	0	795,195	1,231,284	1,531,702	2,492,349	6,050,530
Iowa	0	0	0	0	0	0	0	0	161,566	409,513	751,594	1,059,018	2,381,691
Kansas	0	0	0	0	0	0	0	38	340,226	474,877	781,349	1,223,347	2,819,837
Kentucky	0	0	0	0	0	0	0	0	315,271	2,128,575	3,488,178	4,333,481	10,265,505
Louisiana	0	0	0	0	0	0	0	0	379,066	681,067	1,071,618	1,456,293	3,588,044
Maine	1,720,591	2,165,485	2,605,855	2,902,206	2,959,351	2,652,482	2,737,366	2,669,234	5,338,338	5,711,223	6,799,162	7,971,659	46,232,952
Maryland	220,346	216,947	213,303	221,574	218,052	211,819	180,079	166,473	317,814	326,288	352,177	389,962	3,034,834
Massachusetts	2,552,254	5,126,895	5,996,798	6,598,801	7,064,939	7,146,757	6,952,050	6,564,336	13,628,125	14,207,842	14,821,387	15,962,385	106,622,569
Michigan	1,348,992	2,163,526	2,742,396	3,081,708	3,351,293	3,288,234	3,203,533	3,104,079	9,761,204	10,059,023	11,399,598	11,504,738	65,008,324
Minnesota	2,256,567	2,416,108	2,258,780	2,295,299	2,332,178	2,170,211	2,080,597	1,998,168	3,534,194	3,471,610	3,700,533	3,813,717	32,327,962
Mississippi	0	16,962	29,506	109,841	339,633	399,633	401,106	349,468	887,098	1,136,422	1,489,290	1,921,545	7,080,504
Missouri	620,605	648,102	711,138	699,011	653,539	590,212	486,547	435,466	551,102	754,501	1,466,051	2,512,230	10,128,504
Montana	234,696	228,885	234,046	266,870	281,441	290,312	328,627	319,745	677,995	824,313	932,470	1,346,336	5,965,736
Nebraska	0	0	0	0	0	0	0	0	619,118	820,980	1,210,149	1,452,340	4,102,587
Nevada	122,289	134,038	147,595	172,658	194,440	206,654	196,662	215,016	214,714	754,020	1,319,500	2,075,091	5,752,677
New Hampshire	0	0	0	0	0	0	0	0	162,362	331,956	443,561	535,222	1,473,101
New Jersey	0	0	0	0	0	0	0	0	343,979	404,857	2,026,134	3,282,371	6,057,341
New Mexico	528,392	615,450	744,810	1,167,110	1,357,828	1,216,787	1,264,979	1,273,169	2,620,225	2,875,410	3,169,823	3,935,389	20,769,372
New York	11,253,994	15,649,754	18,295,637	20,970,135	23,844,744	27,188,016	30,924,772	29,327,216	54,776,809	51,473,090	48,395,880	46,009,957	378,110,004
North Carolina	637,444	647,593	875,130	962,905	1,003,092	922,046	972,403	948,969	2,443,601	3,755,587	5,636,402	8,181,624	26,986,796
North Dakota	299,829	438,302	447,187	421,896	412,255	378,733	333,434	309,496	876,274	960,538	1,013,354	1,358,491	7,249,789
Northern Mariana Islands	0	0	0	0	0	0	0	0	10,659	30,391	29,576	28,316	98,942
Ohio	643,996	650,084	1,304,827	1,963,353	2,293,070	2,409,791	2,366,359	2,535,383	5,390,963	8,113,627	13,117,956	19,235,008	60,024,417
Oklahoma	0	0	0	0	0	0	10	900	106,526	173,816	813,355	6,259,728	7,354,335
Oregon	894,729	944,221	1,044,746	1,175,398	1,262,606	1,499,920	1,479,004	1,310,954	2,381,568	2,484,518	2,750,644	3,101,587	20,329,895
Pennsylvania	0	0	0	0	0	0	87,639	298,771	1,742,564	3,043,969	3,977,672	5,675,179	14,825,794
Puerto Rico	0	0	0	0	0	0	0	0	587,156	1,064,389	1,116,360	1,123,709	3,891,614
Rhode Island	643,660	960,213	1,111,414	1,487,776	1,693,628	1,713,982	1,772,985	1,843,008	3,776,998	3,898,361	4,192,501	4,411,137	27,505,663
South Carolina	0	0	0	0	0	264,326	647,296	772,226	1,825,532	1,735,670	1,776,712	1,961,913	8,983,675
South Dakota	201,953	207,281	211,499	214,402	160,110	156,115	152,834	155,737	674,584	742,425	882,125	1,542,790	5,301,855
Tennessee	0	0	506,187	844,079	881,488	837,524	841,342	790,409	1,874,811	2,527,805	3,384,240	4,234,161	16,722,046
Texas	1,120,002	1,736,759	3,576,193	4,181,609	5,335,092	6,723,118	7,776,103	8,124,667	17,624,701	20,341,821	23,137,380	29,008,889	128,686,334
Utah	609,049	874,025	1,161,879	1,203,870	1,208,738	1,179,200	1,057,483	950,263	1,699,274	1,665,098	1,771,260	1,930,707	15,310,846
Vermont	755,646	858,766	924,333	979,697	1,041,838	1,094,178	1,039,649	1,064,932	2,214,987	2,403,381	2,646,801	2,931,131	17,955,339
Virgin Islands	0	0	0	5,753	29,075	22,459	14,293	19,779	49,229	40,225	44,910	9,300	235,023
Virginia	669,972	704,087	782,585	907,400	920,012	912,437	911,374	973,851	1,789,384	1,860,517	1,910,157	1,982,736	14,324,512
Washington	1,474,869	2,199,086	2,524,658	2,997,455	2,966,094	2,813,846	2,743,597	2,686,537	4,182,773	4,962,458	6,128,497	8,009,957	43,689,827
West Virginia	192,927	181,082	175,309	188,356	206,594	190,638	176,422	216,891	367,974	383,484	393,823	417,201	3,090,701
Wisconsin	234	217,958	482,544	521,821	617,261	676,880	653,204	610,732	2,768,442	3,882,741	4,704,920	5,370,143	20,506,880
Wyoming	0	5,833	57,652	54,640	49,077	36,101	33,007	36,306	93,464	113,024	122,227	188,484	789,815
Industry Total	$62,464,007 1/	$79,103,725 1/	$93,766,122 1/	$109,082,866 1/	$123,283,835 1/	$137,277,472 1/	$148,186,383 1/	$147,579,351 1/	$422,006,158 1/	$446,161,998 1/	$488,574,523 2/	$553,702,264 2/	$2,811,188,704

1/ Payments are final and not subject to further adjustment.

2/ Dollars reported are for companies requesting reimbursement. Approximately 99% have reported at this time. Data include true-ups submitted through January 2002. Lifeline dollars, starting in 1998, include toll-limitation services (TLS) and presubscribed interexchange carrier charges (PICCs). PICC charges are valid only through July 2000.

Source: Universal Service Administrative Company (USAC).

Table 2.8
Lifeline Assistance Dollar Payments by Study Area

ID Code	Study Area Name	1990	1991	1992	1993	1994	1995	1996	1997	1998	1999	Non-Tribal 2000	Tribal 2000	Non-Tribal 2001	Tribal 2001	Cumulative Total
TOTAL	**ALABAMA**	**0**	**0**	**0**	**0**	**0**	**56,744**	**372,371**	**602,521**	**1,449,303**	**1,590,349**	**1,907,509**	**0**	**2,272,765**	**0**	**8,251,562**
250281	CONTEL SOUTH - AL DBA GTE AL	0	0	0	0	0	0	227	5,660	20,261	29,809	41,395	0	65,682	0	163,034
250282	BLOUNTSVILLE TEL CO	0	0	0	0	0	0	0	2,698	6,168	6,382	6,265	0	6,302	0	27,815
250283	BRINDLEE MOUNTAIN TEL CO	0	0	0	0	0	0	1,982	6,636	16,919	18,935	20,372	0	21,958	0	86,802
250284	BUTLER TEL CO	0	0	0	0	0	0	0	0	5,019	7,203	10,493	0	17,229	0	39,944
250285	CASTLEBERRY TEL CO	0	0	0	0	0	0	1,449	1,814	3,423	4,578	4,865	0	6,041	0	22,170
250290	FARMERS TEL COOP - AL	0	0	0	0	0	0	9,802	18,895	37,016	44,380	49,140	0	47,341	0	206,574
250293	GTE SOUTH - AL	0	0	0	0	0	0	457	7,610	29,503	42,801	61,615	0	97,360	0	239,346
250295	GRACEBA	0	0	0	0	0	0	0	0	0	0	294	0	863	0	1,157
250296	GOSHEN TEL CO	0	0	0	0	0	0	0	0	0	21	0	0	0	0	21
250297	GROVE HILL TEL CORP	0	0	0	0	0	0	0	0	0	232	0	0	0	0	232
250298	GULF TEL CO - AL	0	0	0	0	0	0	2,717	5,435	10,123	10,014	10,096	0	11,583	0	49,968
250299	HAYNEVILLE TEL CO	0	0	0	0	0	0	1,982	4,654	11,582	13,370	12,668	0	4,326	0	48,582
250300	HOPPER TEL CO INC	0	0	0	0	0	0	0	4,232	8,043	11,172	13,896	0	13,989	0	51,332
250301	FRONTIER-LAMAR CNTY	0	0	0	0	0	0	210	815	1,211	1,456	1,498	0	1,881	0	7,071
250302	ALLTEL ALABAMA	0	0	0	0	0	0	2,252	4,657	10,057	10,944	12,184	0	12,332	0	52,426
250304	MILLRY TEL CO	0	0	0	0	0	0	2,939	7,626	21,308	25,508	27,944	0	29,851	0	115,176
250305	MON-CRE TEL COOP INC	0	0	0	0	0	0	0	1,440	4,186	5,957	7,981	0	7,836	0	27,400
250306	FRONTIER COMM.-AL	0	0	0	0	0	0	2,205	4,974	11,511	12,264	15,883	0	21,125	0	67,962
250308	NEW HOPE TEL COOP - AL	0	0	0	0	0	0	2,336	5,141	8,122	9,214	9,766	0	11,025	0	45,604
250311	OAKMAN TEL CO	0	0	0	0	0	0	222	671	1,591	1,495	2,040	0	3,199	0	9,218
250312	OTELCO TEL (ONEONTA TEL CO)	0	0	0	0	0	0	1,036	1,382	10,714	12,194	16,058	0	17,192	0	58,576
250314	PEOPLES TEL CO	0	0	0	0	0	0	0	0	18,263	23,404	25,897	0	31,169	0	98,733
250315	PINE BELT TEL CO	0	0	0	0	0	0	1,688	3,305	3,046	3,442	3,718	0	3,289	0	18,488
250316	RAGLAND TEL CO	0	0	0	0	0	0	0	1,594	2,324	2,135	1,939	0	2,050	0	10,042
250317	ROANOKE TEL CO	0	0	0	0	0	0	0	0	2,338	3,241	3,843	0	5,172	0	14,594
250318	FRONTIER COMM-SOUTH	0	0	0	0	0	0	1,680	3,853	8,709	10,109	11,548	0	15,812	0	51,711
250322	UNION SPRINGS TEL CO	0	0	0	0	0	0	3,016	7,880	16,865	19,383	21,456	0	21,962	0	90,562
255181	SO CENTRAL BELL-AL	0	0	0	0	0	56,744	336,171	501,549	1,181,001	1,260,706	1,514,655	0	1,796,196	0	6,647,022
TOTAL	**ALASKA**	**0**	**0**	**0**	**0**	**24,330**	**55,101**	**69,116**	**73,941**	**205,701**	**383,225**	**524,301**	**58,392**	**891,405**	**470,418**	**2,755,930**
613000	ACS, INC. d/b/a ANCHORAGE TEL UTILITY	0	0	0	0	24,330	55,101	69,116	73,941	132,552	147,098	152,729	0	162,166	13,623	830,656
613001	ARTIC SLOPE TEL ASSOCIATION COOP	0	0	0	0	0	0	0	0	0	0	21	18	3,324	833	4,196
613002	BETTLES TELEPHONE CO INC	0	0	0	0	0	0	0	0	0	0	77	24	1,038	345	1,484
613003	BRISTOL BAY TEL COOP	0	0	0	0	0	0	0	0	2,218	6,293	8,314	2,831	14,918	12,189	46,763
613004	BUSH-TELL INC.	0	0	0	0	0	0	0	0	0	707	4,018	1,702	9,402	9,923	25,752
613005	CIRCLE UTILITIES	0	0	0	0	0	0	0	0	35	104	170	55	662	515	1,541
613006	COPPER VALLEY TEL COOP	0	0	0	0	0	0	0	0	1,418	8,641	11,728	1,684	14,929	7,523	45,923
613007	CORDOVA TELEPHONE COOP	0	0	0	0	0	0	0	0	208	879	1,633	0	1,230	565	4,515
613008	PTI COMM OF ALASKA	0	0	0	0	0	0	0	0	6,562	15,815	26,296	0	47,592	11,512	107,777
613009	GTE ALASKA	0	0	0	0	0	0	0	0	1,973	14,220	19,623	0	0	37,359	73,175
613010	TEL UTIL-NORTHLAND (GLACIER STATE)	0	0	0	0	0	0	0	0	1,818	17,980	43,402	34	86,661	14,311	164,206
613011	INTERIOR TEL CO INC	0	0	0	0	0	0	0	0	472	1,628	2,240	0	25,740	1,071	31,151
613012	TEL UTIL OF ALASKA (JUNEAU & DOUGLAS)	0	0	0	0	0	0	0	0	151	1,566	3,935	0	11,537	13,926	31,115
613013	KETCHIKAN PUBLIC UTILITIES	0	0	0	0	0	0	0	0	4,784	7,931	13,784	2,994	22,515	71,420	123,428
613015	MATANUSKA TEL ASSOC	0	0	0	0	0	0	0	0	14,285	37,955	65,452	1,873	117,905	9,703	247,173
613016	MUKLUK TEL CO INC	0	0	0	0	0	0	0	0	154	1,351	3,206	0	20,193	16,438	41,342
613017	ALASKA TEL CO	0	0	0	0	0	0	0	0	62	1,593	6,979	1,994	41,383	6,053	58,064
613018	NUSHAGAK TEL COOP	0	0	0	0	0	0	0	0	2,505	4,053	5,415	720	11,365	16,844	40,902
613019	OTZ TELEPHONE COOPERATIVE, INC.	0	0	0	0	0	0	0	0	0	0	0	0	26,233	9,936	36,169
613020	TEL UTIL-NORTHLAND (SITKA TEL CO)	0	0	0	0	0	0	0	0	394	1,825	4,612	67	16,804	48	23,750
613022	TELEPHONE UTILITIES OF ALASKA	0	0	0	0	0	0	0	0	0	14	109	0	534	0	657
613022	GCI COMMUNICATIONS, CORP	0	0	0	0	0	0	0	0	0	10,647	23,401	0	39,050	6,959	80,057
613023	UNITED UTILITIES INC	0	0	0	0	0	0	0	0	35,668	101,956	124,032	42,989	195,651	205,878	706,174
613023	UNITED-KUC, INC.	0	0	0	0	0	0	0	0	0	0	1,249	603	16,989	3,420	22,261
613025	YUKON TEL CO INC	0	0	0	0	0	0	0	0	442	899	1,708	792	3,364	24	7,229
613026	NORTH COUNTRY TELEPHONE CO.	0	0	0	0	0	0	0	0	0	14	84	12	57	0	167
613028	SUMMIT TEL & TEL CO OF ALASKA	0	0	0	0	0	0	0	0	0	56	84	0	163	0	303
TOTAL	**AMERICAN SAMOA**	**0**	**0**	**0**	**0**	**0**	**0**	**0**	**0**	**8,167**	**26,893**	**41,388**	**0**	**53,089**	**0**	**129,537**
673900	AMERICAN SAMOA TELECOM AUTHORITY	0	0	0	0	0	0	0	0	8,167	26,893	41,388	0	53,089	0	129,537
TOTAL	**ARIZONA**	**136,518**	**127,419**	**144,290**	**188,216**	**307,699**	**346,595**	**383,752**	**396,391**	**1,606,287**	**1,720,671**	**2,012,963**	**32,801**	**3,077,673**	**992,182**	**11,473,457**
452169	SAN CARLOS TELECOMM. UTILITY, INC.	0	0	0	0	0	0	0	0	0	8,114	31,470	14,858	58,790	72,578	185,810
452171	ARIZONA TELEPHONE CO	30	55	36	118	106	63	24	24	109	152	698	0	1,010	4	2,429
452172	CITIZENS UTILITIES RURAL CO	3,379	3,238	3,513	4,440	4,328	4,376	4,215	4,357	167,231	202,894	211,259	0	241,462	1,028	855,720
452173	TOHONO O'ODHAM UTILITY AUTHORITY	0	0	0	0	0	0	0	0	0	0	0	0	22,129	4,193	26,322
452174	SOUTHWESTERN TEL CO	0	0	0	0	0	0	0	0	912	1,692	3,236	1,371	2,906	32	10,149
452175	CENTURY TEL OF THE SW - AZ	24	40	58	56	51	60	52	48	287	532	2,406	0	728	0	4,342
452176	COPPER VALLEY TEL	0	0	0	0	0	0	0	0	2,524	4,065	576	0	7,309	0	14,474
452176	VALLEY TEL COOP - AZ	0	0	0	0	0	0	0	0	1,172	2,187	6,128	0	3,389	0	12,876
452177	CON. WEST DBA GTE AZ	5,920	5,641	5,029	9,624	7,693	0	0	0	1,462	0	2,932	0	0	0	38,301
452179	GILA RIVER TELECOMM., INC.	0	0	0	0	0	0	0	0	1,462	4,439	18,572	1,675	63,995	34,691	124,834
452200	FORT MOJAVE TEL INC	0	0	0	0	0	0	0	0	853	736	868	0	2,123	1,385	5,965
452226	MIDVALE - AZ	0	0	0	0	0	0	0	0	5	0	565	0	561	0	1,131
452302	CONTEL CALIF - AZ	810	767	775	953	1,034	949	906	764	555	4,301	4,319	78	5,639	2,157	24,007
453334	TABLE TOP TEL CO	0	0	0	0	0	0	0	0	1,805	2,163	2,414	0	2,887	154	9,423
454426	CITIZENS-ARIZONA	0	0	0	0	0	0	0	0	58,323	63,342	59,966	96	61,289	1,146	244,162
454449	NAVAJO COMM CO - AZ	0	8	56	96	96	40	0	0	19,012	25,022	53,057	14,723	243,584	164,744	520,438
455101	US WEST - AZ	126,355	117,670	134,823	172,929	294,391	341,107	378,555	391,198	1,352,037	1,401,032	1,614,497	0	1,838,688	821	8,164,103

Table 2.8
Lifeline Assistance Dollar Payments by Study Area

ID Code	Study Area Name	1990	1991	1992	1993	1994	1995	1996	1997	1998	1999	Non-Tribal 2000	Tribal 2000	Non-Tribal 2001	Tribal 2001	Cumulative Total
	ARIZONA Continuec															
459001	SMITH BAGLEY, INC.	0	0	0	0	0	0	0	0	0	0	0	0	521,184	709,249	1,230,433
TOTAL	**ARKANSAS**	**276,742**	**301,087**	**316,837**	**310,979**	**295,293**	**301,808**	**362,497**	**374,881**	**585,933**	**594,392**	**596,488**	**0**	**564,691**	**0**	**4,881,628**
401691	ALLTEL ARKANSAS INC	0	0	0	0	0	0	0	0	5,208	15,563	23,813	0	31,158	0	75,742
401692	ARKANSAS TEL CO INC	0	0	0	0	0	0	0	0	123	332	252	0	252	0	959
401697	CENTRAL ARKANSAS TEL	0	0	0	0	0	0	0	0	50	203	424	0	268	0	945
401698	CLEVELAND COUNTY TEL	0	0	0	0	0	0	0	0	22	72	171	0	628	0	893
401699	DECATUR TELEPHONE CO INC- AR	0	0	0	0	0	0	0	0	0	15	62	0	115	0	192
401705	CENTURYTEL OF ARKANSAS	0	0	404	848	960	1,257	1,416	1,586	5,585	11,924	15,973	0	15,030	0	54,983
401709	MADISON COUNTY TEL. CO. INC.	0	0	0	0	0	0	0	0	0	150	247	0	303	0	700
401711	CENTURYTEL OF MOUNTAIN HOME	0	0	0	0	0	0	0	0	1,795	7,971	13,296	0	13,763	0	36,825
401718	PRAIRIE GROVE TEL CO	0	0	0	0	0	0	0	0	30	140	433	0	220	0	823
401720	CENTURYTEL OF REDFIELD	0	0	0	0	0	0	0	0	28	291	678	0	923	0	1,920
401722	E. RITTER TEL CO	0	0	0	0	0	0	0	0	8,323	11,241	8,908	0	8,624	0	37,096
401724	SW ARKANSAS TEL COOP	0	0	0	0	0	0	0	0	660	953	1,165	0	2,082	0	4,860
401726	TRI-COUNTY TEL CO-AR	0	0	0	0	0	0	0	0	6,882	6,762	2,710	0	2,314	0	18,668
401727	CENTURY TEL. OF SOUTH AR, INC.	0	0	0	0	0	0	0	0	0	305	904	0	1,291	0	2,500
401730	CONTEL AR DBA GTE AR	0	0	0	0	0	3,019	7,787	8,155	23,958	29,213	21,331	0	0	0	93,463
401733	YELCOT TEL CO INC	0	0	0	0	0	0	0	0	988	1,781	2,011	0	1,977	0	6,757
401790	CONTEL KS DBA GTE AR	0	0	0	0	0	446	1,033	1,058	6,763	8,265	5,177	0	0	0	22,742
402080	GTE SOUTHWEST - AR	0	0	0	0	0	26,226	25,730	26,884	81,385	83,743	55,227	0	0	0	299,195
405211	SOUTHWESTERN BELL-AR	276,742	301,087	316,433	310,131	294,333	270,860	326,531	337,198	444,133	415,468	443,706	0	485,743	0	4,222,365
TOTAL	**CALIFORNIA**	**32,228,252**	**36,072,671**	**40,381,514**	**47,512,283**	**52,461,134**	**57,460,181**	**62,231,440**	**63,011,988**	**244,372,788**	**249,506,436**	**264,488,297**	**307**	**286,359,237**	**5,873**	**1,436,092,401**
542301	CALAVERAS TEL CO	3,426	3,705	3,973	4,212	4,491	4,233	5,687	6,123	18,278	16,791	19,575	0	18,904	0	109,398
542302	CONTEL OF CALIF - CA	770,873	830,666	938,044	980,930	970,415	1,052,288	1,298,382	1,487,455	5,258,623	5,108,796	4,892,114	234	5,984,690	1,991	29,575,501
542304	C P NATIONAL CORP-CA	56,759	64,931	68,222	71,460	74,562	87,778	0	0	0	0	0	0	0	0	423,712
542308	CITIZENS UTIL OF CA	183,386	195,675	208,567	214,416	221,092	246,600	276,002	347,419	1,089,802	1,134,537	1,269,317	16	1,389,358	172	6,776,359
542311	CAL-ORE TEL CO	11,103	12,218	12,871	12,775	14,100	13,848	14,581	15,882	64,793	65,250	65,187	0	67,527	0	370,135
542313	DUCOR TELEPHONE	3,202	3,870	4,211	4,875	5,108	5,552	6,733	7,329	27,486	30,394	34,680	0	33,319	0	166,759
542315	EVANS TEL CO	31,200	31,009	35,027	40,570	43,971	42,557	49,281	53,631	203,533	190,960	201,475	0	216,221	0	1,139,435
542318	FORESTHILL TEL CO INC	3,183	3,074	3,793	3,815	3,765	3,202	3,009	3,375	12,779	12,870	12,891	0	5,619	0	71,375
542319	GTE CALIFORNIA - CA	5,133,387	5,892,337	5,852,716	6,871,266	7,515,693	8,641,356	9,709,206	10,588,230	43,145,414	42,322,236	43,522,168	13	52,115,977	269	241,310,268
542321	HAPPY VALLEY TEL CO	9,475	9,576	8,951	10,198	12,109	14,354	16,874	17,267	70,852	65,361	65,584	0	61,902	0	362,503
542322	HORNITOS TEL CO	1,603	1,487	1,157	1,144	1,590	1,913	2,250	2,018	6,712	7,028	6,569	0	6,957	0	40,428
542323	WINTERHAVEN TEL CO	6,957	7,321	8,036	8,944	9,476	9,767	8,749	8,568	39,558	41,881	36,127	0	36,599	284	222,267
542324	KERMAN TELEPHONE CO	30,674	32,846	35,197	37,055	38,282	39,984	40,397	48,416	171,532	179,115	183,053	0	196,001	0	1,032,552
542332	THE PONDEROSA TEL CO	16,191	16,273	17,302	17,231	15,998	18,276	20,488	20,985	84,082	80,878	78,731	40	73,768	1,028	461,271
542334	ROSEVILLE TEL CO	90,749	102,944	131,885	133,722	151,817	167,000	188,976	186,067	755,799	741,040	728,416	0	731,687	0	4,110,102
542338	SIERRA TELEPHONE CO	56,747	63,102	66,942	72,005	75,866	74,677	77,797	80,052	326,767	334,893	303,742	0	297,679	0	1,830,269
542339	THE SISKIYOU TEL CO	13,924	14,700	16,726	18,086	18,413	19,781	21,074	21,418	79,002	90,067	93,686	0	93,997	570	501,444
542343	THE VOLCANO TEL CO	8,374	9,111	10,139	12,654	14,860	15,248	17,332	20,516	80,822	83,232	90,838	0	91,329	0	454,455
542344	GTE WEST COAST - CA	26,696	29,384	36,846	41,164	42,467	41,821	40,229	43,071	158,823	167,736	171,084	4	173,064	69	972,458
542346	PINNACLES TEL CO	186	196	217	223	201	273	288	300	1,201	1,190	1,146	0	782	0	6,203
543402	CITIZENS GOLDEN STATE	0	0	0	0	0	0	78,527	87,071	305,711	248,431	281,321	0	308,295	0	1,309,356
544342	CITIZENS TUOLUMNE	26,148	27,330	28,839	29,776	30,649	30,732	31,299	34,746	120,578	92,416	108,187	0	111,222	0	671,922
545170	PACIFIC BELL	25,744,009	28,720,916	32,891,853	38,925,762	43,196,209	46,928,941	50,324,279	49,932,049	192,350,641	198,491,334	212,322,406	0	224,344,340	785	1,144,173,524
TOTAL	**COLORADO**	**173,248**	**751,056**	**843,519**	**802,077**	**775,750**	**727,801**	**829,354**	**942,972**	**1,861,235**	**2,077,456**	**2,407,519**	**68**	**2,639,252**	**705**	**14,832,012**
461835	SUNFLOWER TEL - CO	0	0	0	0	0	0	0	0	105	182	426	0	410	0	1,123
462181	BIJOU TEL COOP ASSOC	0	86	657	494	495	393	729	954	973	1,022	1,393	0	1,535	0	8,731
462182	BLANCA TEL CO	0	99	681	560	487	435	445	688	1,372	1,974	2,982	0	3,426	0	13,149
462184	DELTA COUNTY TEL CO	0	0	0	790	1,692	1,751	2,984	4,482	8,953	10,806	14,443	0	15,191	0	61,092
462185	CENTURYTEL OF EAGLE	0	552	1,094	1,056	894	51,283	61,377	68,723	134,950	155,319	173,348	0	177,436	0	826,032
462186	EASTERN SLOPE RURAL TEL ASSN	0	0	0	423	1,551	1,485	2,057	2,412	4,352	4,865	5,397	0	5,567	0	28,109
462187	EL PASO COUNTY MUTUAL TEL CO	0	674	1,467	1,384	1,333	1,434	1,631	1,794	3,857	4,284	4,812	0	5,020	0	27,690
462188	FARMERS TEL CO - COLORADO	0	0	56	78	16	0	0	253	422	499	637	0	767	0	2,728
462190	HAXTUN TEL CO	0	0	0	0	0	0	0	0	2,156	2,289	2,545	0	2,893	0	9,883
462192	BIG SANDY TELECOM	0	99	835	535	574	516	554	552	651	1,085	1,414	0	1,067	0	7,882
462193	NUCLA-NATURITA TEL CO	0	0	565	495	534	518	460	509	1,092	1,344	1,764	0	2,339	0	9,620
462194	NUNN TEL CO	0	0	0	0	0	0	0	0	42	231	294	0	295	0	862
462195	SOUTH PARK TEL	0	0	0	0	0	0	0	0	0	0	0	0	210	0	210
462196	PEETZ COOP TEL CO	0	8	84	81	84	84	84	84	168	168	168	0	168	0	1,181
462197	PHILLIPS COUNTY TEL	0	46	769	672	626	541	621	864	871	844	1,038	0	1,540	0	8,432
462198	PINE DRIVE TEL CO	0	0	0	0	0	0	0	312	301	315	441	0	585	0	1,954
462199	PLAINS COOP TEL ASSN	0	96	1,336	1,476	846	531	714	875	1,736	2,156	2,390	0	2,804	0	14,960
462201	RICO TEL CO	0	0	0	0	0	0	28	48	21	0	0	0	0	0	97
462202	ROGGEN TEL COOP CO	0	0	0	45	42	42	42	41	84	84	147	0	168	0	695
462203	RYE TEL CO INC	0	295	796	751	749	787	833	846	1,140	1,495	1,968	0	546	0	10,206
462204	COLUMBINE ACQ CORP	0	0	42	655	486	612	756	1,071	2,107	2,429	3,159	0	3,441	0	14,758
462207	STRASBURG TEL CO	0	0	0	42	151	121	237	241	519	889	985	0	1,248	0	4,433
462208	CENTURYTEL OF COLORADO	0	0	0	0	0	0	0	0	2,543	3,859	5,460	0	5,501	0	17,363
462209	WIGGINS TEL. ASSOC.	0	0	0	0	0	0	0	0	0	308	669	0	866	0	1,843
465102	US WEST - CO	173,248	749,101	835,137	792,540	765,190	667,268	755,802	858,223	1,692,820	1,881,009	2,181,639	68	2,406,229	705	13,758,979
TOTAL	**CONNECTICUT**	**0**	**0**	**0**	**57,033**	**1,493,569**	**2,586,972**	**2,660,608**	**2,590,702**	**3,660,711**	**4,344,924**	**4,895,998**	**0**	**4,869,725**	**0**	**27,160,242**
132454	THE WOODBURY TEL CO	0	0	0	0	2,286	6,169	6,473	6,107	8,770	10,651	10,408	0	10,303	0	61,167
135200	SOUTHERN NEW ENGLAND TEL	0	0	0	57,033	1,491,283	2,580,803	2,654,135	2,584,595	3,651,941	4,334,273	4,885,590	0	4,859,422	0	27,099,075

Table 2.8
Lifeline Assistance Dollar Payments by Study Area

ID Code	Study Area Name	1990	1991	1992	1993	1994	1995	1996	1997	1998	1999	Non-Tribal 2000	Tribal 2000	Non-Tribal 2001	Tribal 2001	Cumulative Total
TOTAL	**DELAWARE**	**0**	**0**	**0**	**0**	**0**	**0**	**0**	**0**	**23,198**	**38,185**	**51,796**	**0**	**124,149**	**0**	**237,328**
565010	BELL ATLANTIC - DE	0	0	0	0	0	0	0	0	23,198	38,185	51,796	0	124,149	0	237,328
TOTAL	**DISTRICT OF COLUMBIA**	**99,980**	**90,500**	**128,348**	**312,684**	**429,396**	**313,998**	**293,322**	**318,368**	**769,414**	**876,337**	**952,218**	**0**	**1,009,723**	**0**	**5,594,288**
575020	BELL ATLANTIC - DC	99,980	90,500	128,348	312,684	429,396	313,998	293,322	318,368	769,414	876,337	952,218	0	1,009,723	0	5,594,288
TOTAL	**FLORIDA**	**0**	**0**	**0**	**0**	**1,290,282**	**4,396,137**	**5,191,213**	**5,448,368**	**10,368,040**	**10,962,971**	**11,943,357**	**4**	**13,752,992**	**0**	**63,353,364**
210291	GTC, INC. (FLORALA TEL CO)	0	0	0	0	0	0	0	0	1,040	1,813	7,233	0	9,052	0	19,138
210318	FRONTIER COMM-SOUTH	0	0	0	0	0	0	0	0	2,149	3,439	4,007	0	5,838	0	15,433
210328	GTE FLORIDA INC	0	0	0	0	0	65,551	383,481	503,556	1,205,917	1,605,941	1,706,165	4	2,296,929	0	7,767,544
210329	GTC, INC. (GULF TEL CO)	0	0	0	0	0	0	0	0	10,100	31,066	35,935	0	46,498	0	123,599
210331	INDIANTOWN SYSTEM (ITS TELECOM)	0	0	0	0	0	0	161	197	125	0	0	0	0	0	483
210335	NORTHEAST FLORIDA TEL CO	0	0	0	0	0	0	0	0	5,048	15,034	21,615	0	29,211	0	70,908
210336	ALLTEL FLORIDA	0	0	0	0	0	0	0	0	10,942	56,641	94,293	0	126,787	0	288,663
210338	QUINCY TEL CO-FL DIV	0	0	0	0	0	0	328	313	1,785	6,947	20,842	0	25,190	0	55,405
210339	GTC, INC. (ST. JOSEPH TEL)	0	0	0	0	0	0	0	0	15,010	36,545	62,441	0	88,083	0	202,079
210340	SPRINT-FLORIDA INC	0	0	0	0	0	426	42,335	36,690	12,663	0	0	0	0	0	92,114
210341	SPRINT-FLORIDA INC	0	0	0	0	0	3,846	95,937	116,729	342,664	355,824	537,397	0	887,934	0	2,340,331
215191	BELL SOUTH - FL	0	0	0	0	1,290,282	4,326,314	4,668,971	4,790,883	8,760,597	8,849,721	9,453,429	0	10,237,470	0	52,377,667
TOTAL	**GEORGIA**	**0**	**794,088**	**2,247,925**	**2,764,461**	**3,003,777**	**3,315,787**	**3,383,638**	**3,164,320**	**6,187,332**	**6,313,688**	**6,461,239**	**0**	**6691400**	**0**	**44,327,655**
220324	VALLEY TEL CO	0	0	0	0	0	0	152	413	0	0	1,265	0	1,784	0	3,614
220338	QUINCY TEL CO-GA DIV	0	0	0	0	0	0	0	0	97	256	483	0	771	0	1,607
220346	BLUE RIDGE TEL CO	0	0	0	0	0	0	0	0	438	2,717	4,016	0	5,666	0	12,837
220347	BRANTLEY TEL CO	0	0	0	0	0	0	0	0	4627	6,244	7,335	0	6,899	0	25,105
220348	BULLOCH CNTY. RURAL TEL. COOP.	0	0	0	0	0	0	0	0	0	421	943	0	1,296	0	2,660
220351	CAMDEN TEL. & TEL. CO., INC.-GA	0	0	0	0	0	0	0	0	0	2,574	3,370	0	5,409	0	11,353
220355	CITIZENS TEL CO - GA	0	0	0	0	0	0	0	0	456	1,187	900	0	2,190	0	4,733
220356	COASTAL UTILITIES INC	0	0	0	0	0	0	0	0	4,322	13,092	12,711	0	10,824	0	40,949
220357	ALLTEL GEORGIA INC	0	0	0	0	0	0	29	1,239	5,911	26,034	38,799	0	46,414	0	118,426
220358	DARIEN TEL CO	0	0	0	0	0	0	0	0	15	0	0	0	0	0	15
220362	FRONTIER COMM OF FAIRMOUNT	0	0	0	0	0	0	0	0	1,299	1,500	1,777	0	2,391	0	6,967
220364	GEORGIA TELEPHONE CORP	0	0	0	0	0	0	0	0	157	1,951	4,395	0	5,228	0	11,731
220365	GLENWOOD TEL. CO.	0	0	0	0	0	0	0	0	0	339	731	0	600	0	1,670
220368	HART TEL CO INC	0	0	0	0	0	0	0	0	187	2,112	3,042	0	3,810	0	9,151
220371	INTERSTATE TEL CO	0	0	0	0	0	0	0	530	0	0	1,780	0	2,131	0	4,441
220375	NELSON-BALL GROUND TEL CO	0	0	0	0	0	0	0	0	143	730	906	0	1,636	0	3,415
220376	PEMBROKE TEL CO	0	0	0	0	0	0	0	0	4	0	0	0	872	0	876
220377	PINELAND TEL COOP	0	0	0	0	0	0	0	0	606	2,505	4,706	0	7,185	0	15,002
220378	PLANTERS RURAL TEL COOP	0	0	0	0	0	0	0	0	4	30	63	0	55	0	152
220379	PLANT TEL CO	0	0	0	0	0	0	0	0	0	2,570	6,183	0	7,571	0	16,324
220380	PROGRESSIVE RURAL TEL COOP	0	0	0	0	0	0	0	0	0	0	0	0	0	0	0
220382	RINGGOLD TEL CO	0	0	0	0	0	0	0	0	1,809	2,784	3,789	0	4,131	0	12,513
220386	STANDARD TEL CO	0	0	0	0	0	0	0	0	1,012	3,570	14,109	0	32,298	0	50,989
220387	FRONTIER COMM. OF GEORGIA	0	0	0	0	0	0	0	0	2,299	2,197	2,617	0	3,084	0	10,197
220392	WAVERLY HALL TEL CO	0	0	0	0	0	0	0	0	30	325	544	0	710	0	1,609
223036	GEORGIA ALLTEL TELECOM	0	0	0	0	0	0	0	0	10,532	51,074	76,798	0	89,594	0	227,998
223037	ALLTEL GEORGIA COMM	0	0	0	0	0	0	0	0	33,328	122,158	183,047	0	229,827	0	568,360
225192	BELL SOUTH - GA	0	794,088	2,247,925	2,764,461	3,003,777	3,315,787	3,383,457	3,162,138	6,120,056	6,067,318	6,086,930	0	6,219,024	0	43,164,961
TOTAL	**GUAM**	**0**	**0**	**0**	**0**	**0**	**0**	**0**	**0**	**18,061**	**68,177**	**170,743**	**0**	**209,280**	**0**	**466,261**
663800	GUAM TELEPHONE AUTHORITY	0	0	0	0	0	0	0	0	18,061	68,177	170,743	0	209,280	0	466,261
TOTAL	**HAWAII**	**198,943**	**186,490**	**182,555**	**190,166**	**196,554**	**202,107**	**273,471**	**271,524**	**551,150**	**805,625**	**1,074,352**	**0**	**1,171,003**	**0**	**5,303,940**
623100	GTE HAWAIIAN TEL. CO	198,943	186,490	182,555	190,166	196,554	202,107	273,471	271,524	551,150	805,625	1,074,352	0	1,171,003	0	5,303,940
TOTAL	**IDAHO**	**347,270**	**358,515**	**355,127**	**349,344**	**328,583**	**321,830**	**320,845**	**311,156**	**576,367**	**1,306,602**	**1,823,180**	**126**	**2,472,547**	**7,044**	**8,878,536**
472213	ALBION TEL CO INC	590	636	636	593	573	505	336	3,682	5,577	13,862	17,493	0	20,022	0	64,505
472215	CAMBRIDGE TEL CO - ID	691	811	931	875	1,018	947	739	1,283	1,559	2,177	2,411	0	7,386	0	20,828
472215	COUNCIL TELEPHONE CO	0	0	0	0	0	0	0	0	579	3,950	4,584	0	0	0	9,113
472218	CUSTER TEL COOP	1,092	1,075	915	1,050	1,091	1,041	971	1,056	1,462	2,842	5,201	0	9,735	0	27,531
472220	FILER MUTUAL TEL CO-ID	1,411	1,746	1,974	1,700	1,473	1,465	1,337	1,104	420	4,858	5,985	0	6,829	0	30,302
472221	FARMERS MUTUAL TEL LTD - ID	2,413	2,391	2,180	2,245	2,264	2,406	2,142	1,692	4,235	8,099	10,372	0	12,749	0	53,188
472222	FREMONT TELCOM	0	0	0	0	0	0	0	3,156	6,167	19,310	22,898	0	27,961	0	79,492
472223	CENTURYTEL OF THE GEM STATE-ID	1,628	1,294	1,032	839	993	1,052	1,014	843	1,659	2,562	4,069	0	5,924	46	22,955
472225	CENTURYTEL - ID	3,458	3,200	3,670	3,798	3,483	3,989	4,067	3,757	6,622	9,083	17,703	0	23,784	0	86,614
472226	MIDVALE TEL EXCH INC	612	590	612	697	594	648	699	646	0	0	2,051	0	2,505	0	9,654
472227	MUD LAKE TEL COOP	592	628	588	654	709	544	376	384	684	1,933	2,841	0	3,159	0	13,092
472230	POTLATCH TEL CO INC	1,663	1,703	1,454	1,306	1,150	1,097	883	795	1,582	3,035	4,114	0	5,479	0	24,261
472231	PROJECT MUTUAL TEL COOP ASSN	6,932	7,872	8,177	7,746	8,743	8,345	7,115	6,500	15,223	27,846	36,853	0	56,885	0	198,237
472232	DIRECT COMM ROCKLAND	305	361	352	602	644	588	442	420	284	812	3,402	0	4,337	0	12,549
472233	RURAL TEL CO - ID	0	385	49	58	48	81	134	121	185	147	238		252	0	1,698
472234	TROY TELEPHONE CO	296	336	322	356	320	285	239	199	336	1,019	1,092	0	1,791	0	6,591
472295	SILVER STAR TEL-ID	439	309	282	255	252	329	340	1,072	518	637	686		1,034	0	6,153
472295	COLUMBINE dba TETON TELECOM	0	0	0	0	0	0	0	0	2,387	3,906	4,347		4,114	0	14,754
472416	GTE NORTHWEST INC-ID	72,761	72,521	68,165	64,105	30,405	32,703	62,090	60,732	92,096	216,980	293,938	126	421,100	4,137	1,491,859
472423	INLAND TEL CO - ID	0	0	0	0	0	154	168	168	215	496	1,007	0	1,351	0	3,559
474427	CITIZENS TELECOM-ID	0	0	0	0	24,975	33,351	32,349	33,171	32,839	52,323	71,213	0	80,651	0	360,872
475103	U S WEST, INC. - ID (MOUNTAIN BELL - ID)	25,503	25,565	28,456	30,281	27,241	23,286	20,168	19,585	365,394	844,618	1,213,411	0	1,638,993	2,678	4,265,179
475162	U S WEST, INC. - ID (PACIFIC NW BELL - ID)	226,884	237,092	235,332	232,184	222,607	209,014	185,236	170,790	36,344	86,107	97,271		136,506	183	2,075,550

Table 2.8
Lifeline Assistance Dollar Payments by Study Area

ID Code	Study Area Name	1990	1991	1992	1993	1994	1995	1996	1997	1998	1999	Non-Tribal 2000	Tribal 2000	Non-Tribal 2001	Tribal 2001	Cumulative Total
TOTAL	**ILLINOIS**	**18**	**414,457**	**0**	**0**	**0**	**0**	**0**	**0**	**1,856,606**	**3,285,371**	**4,419,690**	**0**	**5,828,195**	**0**	**15,804,337**
340976	ADAMS TEL COOP	0	33	0	0	0	0	0	0	867	2,053	2,490	0	3,550	0	8,993
340978	ALHAMBRA-GRANTFORK TEL CO	0	0	0	0	0	0	0	0	291	476	546	0	523	0	1,836
340983	CAMBRIDGE TEL CO-IL	0	0	0	0	0	0	0	0	200	308	420	0	600	0	1,528
340984	CASS COUNTY TELEPHONE CO	0	183	0	0	0	0	0	0	760	1,728	1,890	0	2,031	0	6,592
340985	SPRINT/CENTRAL - IL	11	18,375	0	0	0	0	0	0	22,691	0	0	0	0	0	41,077
340993	CROSSVILLE TEL CO	0	98	0	0	0	0	0	0	262	699	734	0	1,200	0	2,993
340998	FRONTIER COMM OFDEPUE	0	46	0	0	0	0	0	0	151	529	1,235	0	1,246	0	3,207
341003	EGYPTIAN COOP ASSN	0	56	0	0	0	0	0	0	125	787	1,326	0	1,548	0	3,842
341004	EL PASO TEL. CO.	0	0	0	0	0	0	0	0	0	220	462	0	468	0	1,150
341009	C-R TEL CO	0	0	0	0	0	0	0	0	98	403	899	0	832	0	2,232
341011	FRONTIER COMM OF LAKESIDE	0	0	0	0	0	0	0	0	99	174	232	0	240	0	745
341015	GTE NORTH - IL	0	72,043	0	0	0	0	0	0	135,878	371,172	493,890	0	662,877	0	1,735,860
341016	GENESEO TEL CO	0	0	0	0	0	0	0	0	625	876	1,452	0	2,518	0	5,471
341017	GLASFORD TEL CO	0	0	0	0	0	0	0	0	155	459	526	0	785	0	1,925
341020	GRAFTON TEL CO	0	0	0	0	0	0	0	0	243	692	1,326	0	1,606	0	3,867
341023	GRIDLEY TEL CO	0	41	0	0	0	0	0	0	239	367	521	0	445	0	1,613
341024	HAMILTON CTY TEL COOP	0	91	0	0	0	0	0	0	26	555	1,119	0	1,304	0	3,095
341025	SHAWNEE TELEPHONE CO	0	322	0	0	0	0	0	0	2,226	3,294	3,669	0	3,325	0	12,836
341026	HARRISONVILLE TEL CO	0	0	0	0	0	0	0	0	4,149	9,752	14,037	0	11,382	0	39,320
341029	HENRY COUNTY TEL CO	0	0	0	0	0	0	0	0	145	311	558	0	528	0	1,542
341032	HOME TEL CO-ST JACOB	0	34	0	0	0	0	0	0	35	128	120	0	91	0	408
341036	CONTEL IL DBA GTE IL	0	7,550	0	0	0	0	0	0	39,522	97,122	121,346	0	110,432	0	375,972
341037	IL CONSOLIDATED TEL	0	3,443	0	0	0	0	0	0	55,299	116,601	169,056	0	196,880	0	541,279
341038	FRONTIER COMM OF ILLINOIS	0	0	0	0	0	0	0	0	390	619	1,231	0	1,427	0	3,667
341043	LAHARPE TEL CO INC	0	0	0	0	0	0	0	0	443	1,156	1,395	0	2,557	0	5,551
341045	LEAF RIVER TEL CO	0	0	0	0	0	0	0	0	0	0	0	0	68	0	68
341047	MCDONOUGH TEL COOP	0	42	0	0	0	0	0	0	853	4,896	6,720	0	7,047	0	19,558
341048	MCNABB TEL CO	0	14	0	0	0	0	0	0	50	186	216	0	180	0	646
341049	MADISON TEL CO	0	29	0	0	0	0	0	0	223	340	450	0	1,898	0	2,940
341050	MARSEILLES TEL CO	0	206	0	0	0	0	0	0	588	1,045	1,542	0	2,672	0	6,053
341053	METAMORA TEL CO	0	154	0	0	0	0	0	0	410	840	1,038	0	1,307	0	3,749
341054	MID CENTURY TEL COOP	0	0	0	0	0	0	0	0	394	1,125	1,908	0	2,576	0	6,003
341055	FRONTIER COMM -MIDLAND	0	0	0	0	0	0	0	0	883	1,972	3,569	0	4,432	0	10,856
341057	GALLATIN RIVER COMMUNICATIONS	0	0	0	0	0	0	0	0	0	62,413	76,350	0	79,574	0	218,337
341058	MONTROSE MUTUAL TEL	0	17	0	0	0	0	0	0	374	1,075	1,630	0	2,192	0	5,288
341060	MOULTRIE INDEPENDENT TEL CO	0	28	0	0	0	0	0	0	347	588	774	0	1,060	0	2,797
341061	FRONTIER COMM OF MT PULASKI	0	0	0	0	0	0	0	0	83	133	293	0	543	0	1,052
341062	NEW WINDSOR TEL CO	0	21	0	0	0	0	0	0	149	450	774	0	701	0	2,095
341065	ODIN TEL EXCHANGE INC	0	56	0	0	0	0	0	0	1,336	1,944	2,187	0	2,406	0	7,929
341066	ONEIDA TEL EXCHANGE	7	21	0	0	0	0	0	0	0	0	0	0	0	0	28
341067	FRONTIER COMM OF ORION	0	28	0	0	0	0	0	0	129	234	306	0	369	0	1,066
341073	FRONTIER COMM OF PRAIRIE	0	0	0	0	0	0	0	0	25	201	547	0	698	0	1,471
341075	REYNOLDS TEL CO INC	0	0	0	0	0	0	0	0	40	10	42	0	24	0	116
341079	FRONTIER COMM OF SCHUYLER	0	0	0	0	0	0	0	0	774	3,116	5,468	0	6,642	0	16,000
341086	TONICA TEL CO	0	20	0	0	0	0	0	0	25	0	6	0	72	0	123
341087	VIOLA HOME TEL CO	0	27	0	0	0	0	0	0	82	125	224	0	360	0	818
341088	WABASH TEL COOP, INC	0	385	0	0	0	0	0	0	1,505	6,403	7,939	0	7,824	0	24,056
341093	YATES CITY TEL CO	0	0	0	0	0	0	0	0	0	0	0	0	12	0	12
341183	CITIZENS TELECOMMUNICATIONS OF IL	0	0	0	0	0	0	0	0	0	0	13,103	0	110,918	0	124,021
343035	GTE SOUTH - IL	0	0	0	0	0	0	0	0	7,784	19,383	25,801	0	32,373	0	85,341
345070	AMERITECH (ILLINOIS BELL TEL CO)	0	311,094	0	0	0	0	0	0	1,575,633	2,568,411	3,448,323	0	4,542,075	0	12,445,536
345070	FORTE COMMUNICATIONS	0	0	0	0	0	0	0	0	0	0	0	0	11,777	0	11,777
TOTAL	**INDIANA**	**0**	**0**	**0**	**0**	**0**	**0**	**0**	**0**	**795,195**	**1,231,284**	**1,205,989**	**0**	**2,492,349**	**0**	**5,724,817**
320744	CAMDEN TEL CO - IN	0	0	0	0	0	0	0	0	184	211	384	0	485	0	1,264
320747	CENTURY TEL. OF CENTRAL INDIANA	0	0	0	0	0	0	0	0	0	67	180	0	376	0	623
320750	FRONTIER COMM OF INDIANA	0	0	0	0	0	0	0	0	52	195	244	0	303	0	794
320753	CLAY CTY RURAL TEL COOP	0	0	0	0	0	0	0	0	390	845	1,294	0	1,531	0	4,060
320756	CRAIGVILLE TEL CO INC	0	0	0	0	0	0	0	0	54	0	0	0	0	0	54
320759	DAVIESS-MARTIN CTY RURAL dba RTC COMM	0	0	0	0	0	0	0	0	154	277	215	0	573	0	1,219
320771	GEETINGSVILLE TEL. CO., INC.	0	0	0	0	0	0	0	0	0	50	60	0	41	0	151
320772	GTE NORTH - IN	0	0	0	0	0	0	0	0	23,331	83,774	204,152	0	327,197	0	638,454
320775	HANCOCK RURAL TEL CORP	0	0	0	0	0	0	0	0	210	499	542	0	430	0	1,681
320776	COMM CORP OF INDIANA	0	0	0	0	0	0	0	0	259	551	1,244	0	1,639	0	3,693
320777	HOME CO OF PITTSBORO	0	0	0	0	0	0	0	0	87	277	389	0	547	0	1,300
320778	HOME TEL CO INC-WALDRON	0	0	0	0	0	0	0	0	54	140	409	0	481	0	1,084
320779	GTE NORTH - IN (CONTEL)	0	0	0	0	0	0	0	0	13,075	35,020	76,600	0	116,947	0	241,642
320783	LIGONIER TEL CO	0	0	0	0	0	0	0	0	121	563	640	0	751	0	2,075
320788	MERCHANTS & FARMERS TEL CO	0	0	0	0	0	0	0	0	0	0	0	0	82	0	82
320790	MONON TEL CO	0	0	0	0	0	0	0	0	940	2,028	2,029	0	2,526	0	7,523
320797	NEW PARIS TEL., INC.	0	0	0	0	0	0	0	0	0	121	132	0	132	0	385
320800	NORTHWESTERN INDIANA TEL CO	0	0	0	0	0	0	0	0	341	1,202	1,598	0	2,031	0	5,172
320801	CENTURY TELEPHONE OF ODON, INC.	0	0	0	0	0	0	0	0	0	62	478	0	1,050	0	1,590
320807	PERRY-SPENCER RURAL TEL COOP	0	0	0	0	0	0	0	0	470	947	1,919	0	2,552	0	5,888
320809	COMM. CORP. OF SOUTHERN INDIANA	0	0	0	0	0	0	0	0	0	0	630	0	1,026	0	1,656
320813	PULASKI-WHITE RURAL TEL. COOP.	0	0	0	0	0	0	0	0	0	234	232	0	171	0	637
320815	ROCHESTER TEL CO	0	0	0	0	0	0	0	0	1,397	4,732	5,360	0	5,962	0	17,451
320818	SMITHVILLE TEL CO	0	0	0	0	0	0	0	0	2,270	5,523	6,438	0	8,454	0	22,685
320819	SOUTHEASTERN INDIANA RURAL TEL	0	0	0	0	0	0	0	0	673	992	950	0	991	0	3,606

Table 2.8
Lifeline Assistance Dollar Payments by Study Area

ID Code	Study Area Name	1990	1991	1992	1993	1994	1995	1996	1997	1998	1999	Non-Tribal 2000	Tribal 2000	Non-Tribal 2001	Tribal 2001	Cumulative Total
	INDIANA Continuec															
320828	FRONTIER COMM OF THORNTOWN	0	0	0	0	0	0	0	0	111	345	379	0	442	0	1,277
320829	TIPTON TEL CO	0	0	0	0	0	0	0	0	127	212	497	0	2,054	0	2,890
320830	TRI-COUNTY TEL CO	0	0	0	0	0	0	0	0	5	0	63	0	426	0	494
320832	SPRINT/UNITED - INDIANA	0	0	0	0	0	0	0	0	27,637	43,053	68,390	0	92,420	0	231,500
320834	WASHINGTON CTY RURAL TEL COOP	0	0	0	0	0	0	0	0	31	1,037	2,365	0	2,882	0	6,315
320837	WEST POINT TEL CO	0	0	0	0	0	0	0	0	5	78	10	0	55	0	148
320839	YEOMAN TELEPHONE CO	0	0	0	0	0	0	0	0	173	207	117	0	235	0	732
323034	CONTEL SOUTH-GTE IN	0	0	0	0	0	0	0	0	590	1,071	1927	0	2,424	0	6,012
325080	AMERITECH (INDIANA BELL TEL CO)	0	0	0	0	0	0	0	0	722,448	1,046,971	826,122	0	1,915,133	0	4,510,674
TOTAL	**IOWA**	**0**	**0**	**0**	**0**	**0**	**0**	**0**	**0**	**161,566**	**409,513**	**751,517**	**0**	**1,059,018**	**0**	**2,381,614**
351096	HEARTLAND TELECOM OF IOWA	0	0	0	0	0	0	0	0	679	1,732	1,728	0	2,057	0	6,196
351097	ANDREW TEL CO INC.	0	0	0	0	0	0	0	0		0	38	0	61	0	99
351098	ARCADIA TEL COOP	0	0	0	0	0	0	0	0	544	455	361	0	384	0	1,744
351105	AYRSHIRE FARMERS MUTUAL TEL	0	0	0	0	0	0	0	0	25	270	382	0	417	0	1,094
351106	ALPINE COMMUNICATIONS	0	0	0	0	0	0	0	0	285	647	6,281	0	7,553	0	14,766
351107	BALDWIN-NASHVILLE TEL CO INC	0	0	0	0	0	0	0	0	0	0	33	0	62	0	95
351108	BARNES CITY COOP TEL CO	0	0	0	0	0	0	0	0	35	60	60	0	60	0	215
351110	BERNARD TEL CO INC	0	0	0	0	0	0	0	0	0	0	88	0	285	0	373
351112	BREDA TEL COOP	0	0	0	0	0	0	0	0	311	756	730	0	614	0	2,411
351114	THE BURT TEL CO	0	0	0	0	0	0	0	0	443	607	424	0	333	0	1,807
351115	BUTLER-BREMER MUTUAL TEL CO	0	0	0	0	0	0	0	0	20	96	128	0	283	0	527
351115	CLARKSVILLE TEL CO	0	0	0	0	0	0	0	0	69	354	566	0	686	0	1,675
351118	CASCADE TEL CO	0	0	0	0	0	0	0	0	325	625	1,102	0	1,363	0	3,415
351119	CASEY MUTUAL	0	0	0	0	0	0	0	0	89	0	0	0	0	0	89
351126	CENTURYTEL OF CHESTER	0	0	0	0	0	0	0	0	98	96	96	0	137	0	427
351127	FRONTIER COMM OF IOWA	0	0	0	0	0	0	0	0	5,799	13,325	19,399	0	26,433	0	64,956
351129	THE CITIZENS MUTUAL TEL CO	0	0	0	0	0	0	0	0	286	579	910	0	1,315	0	3,090
351132	CLEAR LAKE INDP. TEL CO;	0	0	0	0	0	0	0	0	0	0	221	0	1,295	0	1,516
351134	COLO TEL CO	0	0	0	0	0	0	0	0	59	182	197	0	152	0	590
351137	COON VALLEY COOP TEL ASSN	0	0	0	0	0	0	0	0	312	389	384	0	256	0	1,341
351139	COOPERATIVE TEL CO	0	0	0	0	0	0	0	0	20	0	0	0	0	0	20
351141	CORN BELT TEL CO INC	0	0	0	0	0	0	0	0	1,465	1,770	913	0	692	0	4,840
351146	CUMBERLAND TEL CO	0	0	0	0	0	0	0	0	66	177	192	0	192	0	627
351147	DANVILLE MUTUAL TEL CO	0	0	0	0	0	0	0	0	121	376	320	0	621	0	1,438
351149	DEFIANCE TEL. CO.	0	0	0	0	0	0	0	0	0	98	78	0	51	0	227
351152	UNIVERSAL COMM. OF ALLISON	0	0	0	0	0	0	0	0	0	0	0	0	112	0	112
351152	DUMONT TEL CO	0	0	0	0	0	0	0	0	0	0	0	0	233	0	233
351153	DUNKERTON TEL COOP	0	0	0	0	0	0	0	0	43	242	162	0	137	0	584
351156	EAST BUCHANAN TEL COOP	0	0	0	0	0	0	0	0	0	5	63	0	73	0	141
351158	MINBURN TELECOM (FRONTIER-SCHUYLER)	0	0	0	0	0	0	0	0	98	0	0	0	299	0	397
351160	FARMERS & BUSINESSMEN'S TEL CO	0	0	0	0	0	0	0	0	0	0	6	0	15	0	21
351162	FARMERS COOP TEL CO - DYSART	0	0	0	0	0	0	0	0	37	172	349	0	384	0	942
351166	FARMERS & MERCHANTS MUTUAL TEL CO	0	0	0	0	0	0	0	0	0	0	5	0	25	0	30
351167	IOWA TELECOM SVC dba IOWA TELECOM-N	0	0	0	0	0	0	0	0	0	0	22,241	0	51,556	0	73,797
351168	FARMERS MUTUAL COOP - HARLAN	0	0	0	0	0	0	0	0	53	217	217	0	123	0	610
351170	IOWA TELECOM SVC dba IOWA TELECOM-SYS	0	0	0	0	0	0	0	0	0	0	16,584	0	41,807	0	58,391
351172	FARMERS MUTUAL TEL - NORA SPRINGS	0	0	0	0	0	0	0	0	102	449	507	0	779	0	1,837
351173	FARMERS MUTUAL COOP - SHELLSBURG	0	0	0	0	0	0	0	0	61	382	532	0	511	0	1,486
351174	FARMERS MUTUAL TEL - STANTON	0	0	0	0	0	0	0	0	201	425	520	0	591	0	1,737
351175	FARMERS TEL CO - BATAVIA	0	0	0	0	0	0	0	0	0	137	333	0	287	0	757
351177	FARMERS TEL CO -RICEVILLE	0	0	0	0	0	0	0	0	84	132	147	0	260	0	623
351178	IOWA TELECOM SVC dba IOWA TELECOM	0	0	0	0	0	0	0	0	0	0	11,481	0	28,259	0	39,740
351186	GTE NORTH - IA	0	0	0	0	0	0	0	0	11,116	21,409	14,480	0	0	0	47,005
351187	MID-IOWA TEL CO	0	0	0	0	0	0	0	0	0	101	460	0	606	0	1,167
351188	GOLDFIELD ACCESS NETWORK	0	0	0	0	0	0	0	0	0	0	0	0	778	0	778
351188	GOLDFIELD TEL CO	0	0	0	0	0	0	0	0	0	0	0	0	177	0	177
351195	GRISWOLD COOP TEL CO	0	0	0	0	0	0	0	0	184	464	581	0	705	0	1,934
351199	HAWKEYE TEL CO	0	0	0	0	0	0	0	0	121	292	454	0	984	0	1,851
351202	HOSPERS TEL. EXCHANGE, INC.	0	0	0	0	0	0	0	0	0	72	60	0	97	0	229
351203	HUBBARD COOP TEL ASSN	0	0	0	0	0	0	0	0	45	25	0	0	0	0	70
351205	HUXLEY COOP TEL CO	0	0	0	0	0	0	0	0	210	0	0	0	0	0	210
351206	IAMO TEL CO - IA	0	0	0	0	0	0	0	0	24	60	63	0	60	0	207
351207	GTE MIDWEST - IA (CONTEL)	0	0	0	0	0	0	0	0	6,232	14,722	11,029	0	0	0	31,983
351209	INTERSTATE 35 TEL. CO.	0	0	0	0	0	0	0	0	0	0	0	0	52	0	52
351212	JEFFERSON TEL CO -IA	0	0	0	0	0	0	0	0	4,734	5,976	6,840	0	6,977	0	24,527
351214	KALONA COOP TEL CO	0	0	0	0	0	0	0	0	391	532	589	0	1,161	0	2,673
351217	KEYSTONE FRMS. COOP. TEL. CO	0	0	0	0	0	0	0	0	0	0	0	0	26	0	26
351220	LA PORTE CITY TEL. CO.	0	0	0	0	0	0	0	0	0	15	192	0	236	0	443
351222	LA MOTTE TEL CO	0	0	0	0	0	0	0	0	0	0	92	0	189	0	281
351223	LAUREL TEL CO INC	0	0	0	0	0	0	0	0	40	55	60	0	176	0	331
351228	LONE ROCK COOP. TEL. CO	0	0	0	0	0	0	0	0	0	0	0	0	5	0	5
351229	LOST NATION-ELWOOD TEL	0	0	0	0	0	0	0	0	72	132	252	0	324	0	780
351230	NORTHEAST IOWA TEL CO	0	0	0	0	0	0	0	0	70	297	858	0	1,222	0	2,447
351232	LYNNVILLE COMM. TEL. CO. , INC.	0	0	0	0	0	0	0	0	0	0	0	0	60	0	60
351235	MANILLA TEL CO	0	0	0	0	0	0	0	0	33	5	82	0	377	0	497
351237	MARNE & ELK HORN TEL CO	0	0	0	0	0	0	0	0	846	902	787	0	945	0	3,480
351239	MASSENA TEL CO	0	0	0	0	0	0	0	0	0	0	63	0	126	0	189
351241	MECHANICSVILLE TEL. CO.	0	0	0	0	0	0	0	0	0	55	60	0	93	0	208

Table 2.8
Lifeline Assistance Dollar Payments by Study Area

ID Code	Study Area Name	1990	1991	1992	1993	1994	1995	1996	1997	1998	1999	Non-Tribal 2000	Tribal 2000	Non-Tribal 2001	Tribal 2001	Cumulative Total
	IOWA Continued															
351245	MINBURN TEL CO	0	0	0	0	0	0	0	0	282	318	316	0	252	0	1,168
351246	MINERVA VALLEY TEL CO INC	0	0	0	0	0	0	0	0	0	0	50	0	120	0	170
351247	MODERN COOP TEL CO	0	0	0	0	0	0	0	0	50	60	63	0	123	0	296
351251	MEDIAPOLIS TEL CO	0	0	0	0	0	0	0	0	30	60	154	0	811	0	1,055
351252	MUTUAL TEL CO	0	0	0	0	0	0	0	0	488	723	831	0	790	0	2,832
351259	NORTHERN IOWA TEL CO	0	0	0	0	0	0	0	0	15	72	99	0	132	0	318
351260	NORTHWEST IOWA TEL. CO., INC.	0	0	0	0	0	0	0	0	0	232	580	0	674	0	1,486
351262	NORWAY RURAL TEL	0	0	0	0	0	0	0	0	40	60	31	0	0	0	131
351263	OGDEN TEL CO - IA	0	0	0	0	0	0	0	0	10	0	87	0	147	0	244
351264	OLIN TEL CO INC	0	0	0	0	0	0	0	0	43	82	58	0	59	0	242
351265	ONSLOW COOP TEL ASSN	0	0	0	0	0	0	0	0	0	0	6	0	61	0	67
351266	ORAN MUTUAL TEL CO	0	0	0	0	0	0	0	0	50	20	77	0	295	0	442
351269	PALO COOP TEL ASSN	0	0	0	0	0	0	0	0	30	0	0	0	0	0	30
351271	PANORA COOP TEL ASSN	0	0	0	0	0	0	0	0	1,164	1,532	1,364	0	1,083	0	5,143
351273	PEOPLES TEL. CO.-IA	0	0	0	0	0	0	0	0	0	10	102	0	126	0	238
351274	POSTVILLE TEL CO dba PTI COMM	0	0	0	0	0	0	0	0	0	0	234	0	529	0	763
351280	RINGSTED TEL. CO.	0	0	0	0	0	0	0	0	0	45	60	0	60	0	165
351282	ROCKWELL COOP TEL ASSN	0	0	0	0	0	0	0	0	38	182	237	0	217	0	674
351284	RUTHVEN TEL. EXCH. CO.	0	0	0	0	0	0	0	0	0	138	575	0	479	0	1,192
351285	SAC COUNTY MUTUAL TEL CO	0	0	0	0	0	0	0	0	999	1,144	1,375	0	1,125	0	4,643
351291	SCHALLER TEL CO	0	0	0	0	0	0	0	0	714	684	795	0	880	0	3,073
351294	SCRANTON TEL CO	0	0	0	0	0	0	0	0	813	1,126	1,273	0	1,666	0	4,878
351295	SHELL ROCK TEL CO	0	0	0	0	0	0	0	0	50	132	405	0	618	0	1,205
351297	HEART OF IOWA TEL CO	0	0	0	0	0	0	0	0	780	1,628	1,575	0	2,155	0	6,138
351297	HEART OF IOWA COMM INC	0	0	0	0	0	0	0	0	1,408	5,267	5,938	0	6,274	0	18,887
351298	SOUTH SLOPE COOP TEL	0	0	0	0	0	0	0	0	64	222	260	0	485	0	1,031
351302	SPRINGVILLE COOP TEL ASSOC	0	0	0	0	0	0	0	0	0	0	100	0	398	0	498
351304	SWISHER TEL CO	0	0	0	0	0	0	0	0	25	60	60	0	62	0	207
351305	STRATFORD MUTUAL TEL CO	0	0	0	0	0	0	0	0	35	60	50	0	0	0	145
351306	SULLY TEL ASSOC	0	0	0	0	0	0	0	0	0	0	33	0	60	0	93
351309	TERRIL TEL COOP	0	0	0	0	0	0	0	0	30	60	63	0	60	0	213
351310	TITONKA TEL CO	0	0	0	0	0	0	0	0	26	121	263	0	249	0	659
351319	VAN BUREN TEL. CO., INC.	0	0	0	0	0	0	0	0	0	0	0	0	0	0	0
351320	VAN HORNE COOP. TEL. CO.	0	0	0	0	0	0	0	0	0	40	5	0	0	0	45
351324	VILLISCA FARMERS TEL CO	0	0	0	0	0	0	0	0	649	1,853	2,282	0	2,865	0	7,649
351328	WEBSTER-CALHOUN COOP TEL ASSN	0	0	0	0	0	0	0	0	1,588	1,764	1,744	0	1,755	0	6,851
351329	WELLMAN COOP TEL ASSN	0	0	0	0	0	0	0	0	25	294	306	0	467	0	1,092
351331	WEST IOWA TEL CO	0	0	0	0	0	0	0	0	1,189	2,338	2,746	0	3,156	0	9,429
351332	WEST LIBERTY TEL CO	0	0	0	0	0	0	0	0	385	862	988	0	1,172	0	3,407
351334	WESTERN IOWA TEL ASSN	0	0	0	0	0	0	0	0	549	757	878	0	1,224	0	3,408
351336	WILTON TEL. CO.	0	0	0	0	0	0	0	0	0	0	0	0	215	0	215
351337	WINNEBAGO COOP TEL ASSN - IA	0	0	0	0	0	0	0	0	325	462	448	0	652	0	1,887
351341	FRONTIER COMM - SCHUYLER	0	0	0	0	0	0	0	0	0	186	0	0	0	0	186
351344	PRAIRIE TEL. CO., INC.	0	0	0	0	0	0	0	0	0	479	680	0	869	0	2,028
351346	ACE TEL ASSN-IA	0	0	0	0	0	0	0	0	152	574	1,848	0	3,120	0	5,694
351405	HILLS TEL. CO. INC. - IA	0	0 #	0	0	0	0	0	0	0	0	0	0	252	0	252
351424	MABEL COOP. TEL. CO.-IA	0	0	0	0	0	0	0	0	0	580	1,562	0	2,201	0	4,343
351790	CONTEL KS dba GTE IA	0	0	0	0	0	0	0	0	6,779	12,969	8,415	0	0	0	28,163
351888	GRAND RIVER MUTUAL TEL CORP - IA	0	0	0	0	0	0	0	0	727	2,829	3,619	0	6,666	0	13,841
351888	SOUTH CENTRAL COMM INC	0	0	0	0	0	0	0	0	274	558	793	0	1,114	0	2,739
355141	US WEST - IA	0	0	0	0	0	0	0	0	105,892	299,061	583,309	0	826,394	0	1,814,656
359001	COX IOWA TELECOM LLC	0	0	0	0	0	0	0	0	0	0	0	0	777	0	777
TOTAL	**KANSAS**	**0**	**0**	**0**	**0**	**0**	**0**	**0**	**38**	**340,226**	**474,877**	**779,530**	**0**	**1,223,347**	**0**	**2,818,018**
411317	SPRINT/UNITED - E KANSAS	0	0	0	0	0	0	0	0	3,030	4,881	11,560	0	20,800	0	40,271
411746	BLUE VALLEY TEL CO	0	0	0	0	0	0	0	0	58	133	616	0	1,557	0	2,364
411756	COLUMBUS TELEPHONE CO	0	0	0	0	0	0	0	0	1,437	2,486	3,586	0	8,274	0	15,783
411758	COUNCIL GROVE TEL CO	0	0	0	0	0	0	0	0	0	0	53	0	1,377	0	1,430
411777	GOLDEN BELT TEL ASSN	0	0	0	0	0	0	0	0	537	1,151	2,131	0	2,192	0	6,011
411778	GORHAM TELEPHONE COMPANY INC	0	0	0	0	0	0	0	0	0	0	80	0	246	0	326
411780	HAVILAND TEL CO	0	0	0	0	0	0	0	8	127	0	0	0	0	0	135
411781	H&B COMMUNICATIONS INC.	0	0	0	0	0	0	0	0	0	0	35	0	84	0	119
411782	HOME TELEPHONE COMPANY INC	0	0	0	0	0	0	0	0	0	0	11	0	178	0	189
411788	KANOKLA TELEPHONE ASSOC - KS	0	0	0	0	0	0	0	0	105	0	0	0	2,238	0	2,343
411791	LA HARPE TEL. COMPANY INC.	0	0	0	0	0	0	0	0	0	126	154	0	339	0	619
411801	MADISON TEL. CO. INC.- KS	0	0	0	0	0	0	0	0	0	448	826	0	794	0	2,068
411808	MOUNDRIDGE TEL CO	0	0	0	0	0	0	0	0	0	0	5	0	28	0	33
411809	MUTUAL TEL CO	0	0	0	0	0	0	0	0	50	36	24	0	0	0	110
411814	PEOPLES MUTUAL TEL. CO.-KS	0	0	0	0	0	0	0	0	0	266	539	0	1,134	0	1,939
411817	PIONEER TEL ASSN INC	0	0	0	0	0	0	0	0	5	10	618	0	439	0	1,072
411820	RAINBOW TEL COOP ASSOC	0	0	0	0	0	0	0	30	314	408	986	0	1,847	0	3,585
411826	RURAL TEL SERVICE CO	0	0	0	0	0	0	0	0	754	1,419	3,115	0	7,031	0	12,319
411827	S & T TEL. COOP. ASSN.	0	0	0	0	0	0	0	0	0	161	631	0	1,191	0	1,983
411829	S & A TEL CO INC	0	0	0	0	0	0	0	0	210	0	0	0	0	0	210
411831	SOUTH CENTRAL TEL ASSN - KS	0	0	0	0	0	0	0	0	35	135	466	0	544	0	1,180
411833	SOUTHERN KANSAS TEL	0	0	0	0	0	0	0	0	964	1,541	1,925	0	2,411	0	6,841
411835	SUNFLOWER TEL CO INC	0	0	0	0	0	0	0	0	110	476	955	0	1,472	0	3,013
411835	BLUESTEM TEL. CO.	0	0	0	0	0	0	0	0	0	237	515	0	865	0	1,617
411839	TRI-COUNTY TEL ASSN - KS	0	0	0	0	0	0	0	0	152	366	540	0	767	0	1,825

Table 2.8
Lifeline Assistance Dollar Payments by Study Area

ID Code	Study Area Name	1990	1991	1992	1993	1994	1995	1996	1997	1998	1999	Non-Tribal 2000	Tribal 2000	Non-Tribal 2001	Tribal 2001	Cumulative Total
	KANSAS Continued															
411842	SPRINT/UNITED - KANSAS	0	0	0	0	0	0	0	0	2,994	6,069	17,553	0	37,207	0	63,823
411845	WAMEGO TELEPHONE COMPANY INC.	0	0	0	0	0	0	0	0	0	77	1,242	0	2,157	0	3,476
411849	WILSON TEL CO INC	0	0	0	0	0	0	0	0	14	0	0	0	0	0	14
411957	UTC OF MO dba UTC OF SE KS	0	0	0	0	0	0	0	0	1,026	1,891	4,044	0	10,970	0	17,931
415214	SOUTHWESTERN BELL-KS	0	0	0	0	0	0	0	0	328,304	452,560	727,320	0	1,117,205	0	2,625,389
TOTAL	**KENTUCKY**	**0**	**0**	**0**	**0**	**0**	**0**	**0**	**0**	**315,271**	**2,128,575**	**3,482,650**	**0**	**4,333,481**	**0**	**10,259,977**
260396	BALLARD RURAL TEL COOP CORP	0	0	0	0	0	0	0	0	607	8,859	11,926	0	12,155	0	33,547
260398	BRANDENBURG TEL CO	0	0	0	0	0	0	0	0	260	10,083	23,301	0	30,940	0	64,584
260401	DUO COUNTY TEL COOP	0	0	0	0	0	0	0	0	3,382	49,489	84,743	0	97,130	0	234,744
260402	ALLTEL KENTUCKY	0	0	0	0	0	0	0	0	921	14,537	25,946	0	39,805	0	81,209
260406	FOOTHILLS RURAL COOP	0	0	0	0	0	0	0	0	3,726	42,406	78,540	0	106,711	0	231,383
260407	GTE SOUTH - KY	0	0	0	0	0	0	0	0	33,798	312,538	454,224	0	577,179	0	1,377,739
260408	GEARHART COMM dba COALFIELDS	0	0	0	0	0	0	0	0	730	12,096	32,138	0	46,901	0	91,865
260410	GTE SOUTH - KY (CONTEL)	0	0	0	0	0	0	0	0	13,800	137,895	184,370	0	225,617	0	561,682
260411	LESLIE COUNTY TEL CO	0	0	0	0	0	0	0	0	1,874	35,754	64,003	0	71,851	0	173,482
260412	LEWISPORT TEL CO	0	0	0	0	0	0	0	0	12	647	1,926	0	2,048	0	4,633
260413	LOGAN TEL COOP INC.	0	0	0	0	0	0	0	0	1,534	6,806	9,534	0	10,366	0	28,240
260414	MOUNTAIN RURAL TEL COOP	0	0	0	0	0	0	0	0	842	41,972	85,883	0	101,031	0	229,728
260415	PEOPLES RURAL TEL COOP	0	0	0	0	0	0	0	0	5,577	53,386	76,309	0	88,117	0	223,389
260417	SALEM TEL CO	0	0	0	0	0	0	0	0	0	1,910	3,142	0	3,551	0	8,603
260418	SOUTH CENTRAL RURAL TEL COOP	0	0	0	0	0	0	0	0	663	24,948	58,030	0	87,677	0	171,318
260419	THACKER/GRIGSBY TEL CO	0	0	0	0	0	0	0	0	28	16,588	32,797	0	37,859	0	87,272
260421	WEST KENTUCKY RURAL TEL COOP	0	0	0	0	0	0	0	0	2,508	9,856	12,943	0	12,789	0	38,096
265061	CINCINNATI BELL - KY	0	0	0	0	0	0	0	0	13,302	171,827	369,426	0	490,950	0	1,045,505
265182	SO CENTRAL BELL-KY	0	0	0	0	0	0	0	0	231,707	1,176,978	1,873,469	0	2,290,804	0	5,572,958
TOTAL	**LOUISIANA**	**0**	**0**	**0**	**0**	**0**	**0**	**0**	**0**	**379,066**	**681,067**	**1,071,618**	**0**	**1,456,293**	**0**	**3,588,044**
270423	CENTURYTEL - CENTRAL LA	0	0	0	0	0	0	0	0	163	2,274	5,087	0	9,877	0	17,401
270424	CENTURYTEL - SE LA	0	0	0	0	0	0	0	0	15	1,119	2,666	0	5,139	0	8,939
270425	CAMERON TEL CO - LA	0	0	0	0	0	0	0	0	355	594	570	0	502	0	2,021
270426	CAMPTI-PLEASANT HILL TEL CO	0	0	0	0	0	0	0	0	84	257	232	0	181	0	754
270427	CENTURY TEL. OF CHATHAM, INC.	0	0	0	0	0	0	0	0	0	53	650	0	815	0	1,518
270428	DELCAMBRE TEL. CO.	0	0	0	0	0	0	0	0	392	1,859	2,806	0	3,272	0	8,329
270429	EAST ASCENSION TEL	0	0	0	0	0	0	0	0	428	764	1,347	0	2,173	0	4,712
270430	ELIZABETH TEL CO	0	0	0	0	0	0	0	0	636	1,321	1,442	0	1,432	0	4,831
270431	CENTURYTEL - NW LA	0	0	0	0	0	0	0	0	25	798	2,157	0	3,352	0	6,332
270433	LAFOURCHE TEL CO	0	0	0	0	0	0	0	0	224	502	834	0	1,087	0	2,647
270434	CENTURY TEL - EVANGELINE	0	0	0	0	0	0	0	0	563	6,019	25,502	0	36,762	0	68,846
270435	NORTHEAST LOUISIANA	0	0	0	0	0	0	0	0	123	121	249	0	1,757	0	2,250
270436	CENTURYTEL - N LA	0	0	0	0	0	0	0	0	158	388	1,522	0	2,813	0	4,881
270438	RESERVE TEL CO	0	0	0	0	0	0	0	0	3,366	5,376	4,837	0	3,555	0	17,134
270439	CENTURY TEL - RINGGOLD	0	0	0	0	0	0	0	0	61	262	942	0	2,385	0	3,650
270440	CENTURYTEL. CO. OF EAST LA	0	0	0	0	0	0	0	0	0	463	2,016	0	3,727	0	6,206
270442	CENTURYTEL - SW LA	0	0	0	0	0	0	0	0	72	670	1,993	0	2,674	0	5,409
275183	SO CENTRAL BELL-LA	0	0	0	0	0	0	0	0	372,401	658,227	1,016,766	0	1,374,790	0	3,422,184
TOTAL	**MAINE**	**1,720,591**	**2,165,485**	**2,605,855**	**2,902,206**	**2,959,351**	**2,652,482**	**2,737,366**	**2,669,234**	**5,338,338**	**5,711,223**	**6,750,596**	**228**	**7,946,088**	**25,571**	**46,184,614**
100002	BRYANT POND TEL CO	1,309	1,471	1,735	1,993	1,495	1,702	1,213	10,965	5,940	3,873	3,715	0	38,130	0	73,541
100002	OXFORD TEL CO	0	0	0	0	0	0	0	0	19,310	27,485	18,504	0	0	0	65,299
100003	LINCOLNVILLE TEL CO	1,272	1,997	2,793	3,821	3,327	3,414	2,656	25,903	4,190	4,425	5,854	0	7,634	0	67,286
100003	TIDEWATER TELECOM	0	0	0	0	0	0	0	0	43,769	41,595	47,157	0	51,627	0	184,148
100004	CHINA TEL CORP	3,664	5,152	6,380	7,990	8,088	8,878	9,366	10,726	22,645	24,780	27,829	0	24,615	0	160,113
100005	COBBOSSEECONTEE TEL	993	1,175	1,549	1,829	1,639	1,953	1,963	1,892	3,258	3,731	4,872	0	6,247	0	31,101
100007	ISLAND TEL CO	84	220	218	434	1,315	1,494	1,438	1,171	1,960	1,799	2,237	0	2,284	0	14,654
100010	HAMPDEN TEL CO	3,721	4,416	7,773	9,340	9,261	10,038	9,163	9,191	18,256	18,634	16,733	0	15,005	0	131,531
100011	HARTLAND & ST ALBANS TEL CO	10,786	14,798	17,341	21,095	20,378	20,611	20,601	19,868	41,118	38,857	43,887	0	49,838	0	319,178
100015	COMMUNITY SERVICE TEL CO	17,432	21,857	27,867	34,293	31,903	32,200	30,572	31,759	61,787	68,921	79,560	0	87,359	0	525,510
100019	OXFORD COUNTY TEL & TEL	13,995	17,945	21,403	24,550	19,698	22,890	20,526	20,664	35,594	46,526	30,948	0	67,775	0	342,514
100020	PINE TREE TEL & TEL	3,884	7,023	8,219	9,082	9,250	9,305	8,370	7,957	15,187	18,389	24,606	0	28,652	0	149,924
100022	SACO RIVER TEL & TEL	8,289	12,453	16,787	21,247	18,789	20,587	19,210	18,100	31,148	29,023	31,744	0	34,333	0	261,710
100024	SOMERSET TEL CO	24,700	32,776	38,315	44,788	43,416	46,530	42,321	42,972	83,433	88,109	98,917	0	107,188	0	693,465
100025	STANDISH TEL CO	9,040	13,502	16,909	19,474	18,983	19,728	20,852	53,421	49,021	55,712	65,807	0	58,203	0	400,652
100025	MAINE TELEPHONE CO	118,604	178,282	214,595	210,728	124,262	0	0	0	63,303	68,316	76331	0	67,785	0	1,122,206
100027	UNION RIVER TEL CO	3,092	2,714	2,514	2,934	3,001	3,242	2,634	2,041	3,584	5,817	6,896	0	7,747	0	46,216
100029	UNITY TEL CO	10,073	13,728	18,106	21,279	21,158	20,987	22,139	24,463	49,400	52,005	56,660	0	50,811	0	360,809
100031	WARREN TEL CO	3,855	4,714	5,536	6,283	7,388	7,960	5,750	4,606	8,078	8,418	11,365	0	14,886	0	88,839
100034	WEST PENOBSCOT TEL	7,141	9,194	9,723	10,912	10,483	11,672	11,820	12,381	24,906	23,653	28,131	0	31,881	0	191,897
103313	NORTHLAND TEL CO - ME	0	0	0	0	0	0	0	87,433	196,646	211,238	246,269	0	269,023	0	1,010,609
103313	SIDNEY TELEPHONE	0	0	0	0	0	0	0	0	7,039	7,408	7,435	0	8,600	0	30,482
103315	MID-MAINE TELECOMM	0	0	0	0	0	0	0	25,205	58,009	53,817	65,676	0	79,936	0	282,643
103316	MTGI	0	0	0	0	74,905	208,851	193,966	14,929	0	0	0	0	0	0	492,651
105111	BELL ATL NORTH / NE TEL - ME	1,478,657	1,822,068	2,188,092	2,450,134	2,530,612	2,200,440	2,312,806	2,243,587	4,490,757	4,808,692	5,749,463	228	6,836,529	25,571	39,137,636
TOTAL	**MARYLAND**	**220,346**	**216,947**	**213,303**	**221,574**	**218,052**	**211,819**	**180,079**	**166,473**	**317,814**	**326,288**	**352,177**	**0**	**389,962**	**0**	**3,034,834**
180216	ARMSTRONG TEL OF MD	0	0	0	0	0	0	0	0	35	60	45	0	227	0	367
185030	BELL ATLANTIC - MD	220,346	216,947	213,303	221,574	218,052	211,819	180,079	166,473	317,779	326,228	352,132	0	389,735	0	3,034,467

Table 2.8
Lifeline Assistance Dollar Payments by Study Area

ID Code	Study Area Name	1990	1991	1992	1993	1994	1995	1996	1997	1998	1999	Non-Tribal 2000	Tribal 2000	Non-Tribal 2001	Tribal 2001	Cumulative Total
TOTAL	**MASSACHUSETTS**	**2,552,254**	**5,126,895**	**5,996,798**	**6,598,801**	**7,064,939**	**7,146,757**	**6,952,050**	**6,564,336**	**13,628,125**	**14,207,842**	**14,821,315**	**0**	**15,962,385**	**0**	**106,622,497**
110036	GRANBY TEL & TEL -MA	0	98	1,238	1,329	1,474	1,701	1,888	1,801	4,074	4,452	4,487	0	4,796	0	27,338
110037	RICHMOND TEL CO	0	0	0	0	192	363	255	315	895	840	630	0	630	0	4,120
115112	BELL ATLANTIC NORTH - MA	2,552,254	5,126,797	5,995,560	6,597,472	7,063,273	7,144,693	6,949,907	6,562,220	13,623,156	14,202,550	14,816,198	0	15,956,959	0	106,591,039
TOTAL	**MICHIGAN**	**1,348,992**	**2,163,526**	**2,742,396**	**3,081,708**	**3,351,293**	**3,288,234**	**3,203,533**	**3,104,079**	**9,761,204**	**10,059,023**	**11,399,168**	**24**	11,479,519		64,982,699
310669	ALLENDALE TEL CO	0	673	830	965	1,032	1,020	890	726	2,215	2,190	2,022	0	2,377	0	14,940
310671	CENTURYTEL - MIDWEST	0	4,888	6,140	6,578	6,156	6,996	7,084	7,840	24,274	27,253	30,641	0	31,934	0	159,784
310672	COMM CORP OF MI	0	562	968	936	794	812	736	720	2,112	1,858	1,815	0	1,846	0	13,159
310675	BARAGA TEL CO	505	5,078	5,555	5,467	5,198	5,213	4,690	4,159	14,523	15,534	20,771	0	27,521	25,211	139,425
310676	BARRY COUNTY TEL CO	0	1,332	1,545	1,595	1,462	1,310	1,234	1,292	4,323	4,581	4,363	0	4,766	0	27,803
310677	ISLAND TEL CO	0	66	140	144	114	72	56	54	288	289	285	0	278	0	1,786
310678	BLANCHARD TEL ASSN INC	0	132	459	478	415	327	368	390	1,374	1,428	1,433	0	1,597	0	8,401
310679	BLOOMINGDALE TEL CO	0	325	295	398	356	354	376	456	2,517	2,099	2,532	0	1,477	0	11,185
310680	CHIPPEWA COUNTY TEL	0	0	0	604	544	410	352	340	1,347	1,734	1,940	0	2,076	0	9,347
310682	FRONTIER COMM OF MICHIGAN	0	4,330	5,598	5,823	5,758	5,822	5,807	5,692	16,719	17,078	19,047	0	20,855	0	112,529
310683	CARR TEL CO	0	598	691	778	773	862	801	824	2,651	2,664	2,442	0	2,344	0	15,428
310685	CHATHAM TEL CO - MI	0	1,430	1,858	1,922	1,930	1,952	2,058	2,082	6,263	6,355	7,370	0	7,715	0	40,935
310688	CLIMAX TEL CO	0	210	238	164	150	174	178	166	528	442	416	0	428	0	3,094
310689	CENTURYTEL UPPER MICH	0	0	0	0	0	0	0	0	22,870	24,791	25,972	0	24,267	0	97,900
310691	DEERFIELD FARMERS TEL CO	0	736	667	722	677	618	618	496	1,706	1,961	1,928	0	1,824	0	11,953
310692	DRENTHE TEL CO	0	30	30	29	23	6	6	36	122	72	66	0	72	0	492
310695	GTE NORTH - MI	40,932	217,438	312,066	353,372	328,792	306,144	279,713	255,064	703,736	687,594	762,437	24	880,975	8	5,128,295
310702	CENTURYTEL -MICHIGAN	0	13,120	18,066	18,614	17,130	19,294	20,180	21,208	63,866	73,200	78,928	0	82,212	0	451,029
310703	KALEVA TEL CO	94	1,309	1,386	1,417	1,269	1,201	1,405	1,567	4,896	5,194	5,116	0	4,916	0	29,770
310704	ACE TEL OF MICHIGAN	0	4,890	5,608	5,190	4,768	4,698	4,700	5,197	15,620	15,739	16,370	0	16,150	0	98,930
310705	CENTURYTEL-NORTHERN MI	0	1,085	1,554	1,796	1,900	1,692	1,630	1,514	4,612	4,492	4,904	0	5,049	0	30,228
310708	LENNON TEL CO	0	199	180	452	700	651	534	532	1,392	1,465	1,476	0	1,305	0	8,886
310711	MIDWAY TEL CO	0	518	486	432	389	382	427	466	1,379	1,661	1,833	0	1,872	0	9,845
310713	HIAWATHA TEL CO	0	2,854	2,992	3,163	3,004	2,843	2,727	2,637	8,929	10,323	11,447	0	11,909	0	62,828
310714	OGDEN TEL CO	0	244	236	208	218	240	230	224	117	0	0	0	528	0	2,245
310717	ONTONAGAN COUNTY TEL CO	0	3,812	3,981	3,949	3,623	3,283	3,612	3,834	12,454	15,351	16,386	0	16,639	0	86,924
310720	PENINSULA TEL CO -MI	0	0	0	0	0	0	81	116	0	0	0	0	0	0	197
310721	PIGEON TEL CO	0	912	1,220	1,304	1,156	1,170	1,114	1,050	3,189	3,488	3,394	0	3,534	0	21,531
310725	SAND CREEK TEL CO	0	437	383	412	427	356	427	383	1,130	1,358	1,289	0	1,233	0	7,835
310726	SHIAWASSEE TEL CO	0	1,406	1,796	2,070	2,238	2,304	2,142	2,118	6,089	6,693	6,968	0	6,937	0	40,761
310728	SPRINGPORT TEL CO	4	596	865	762	738	690	575	530	1,247	1,658	2,003	0	1,770	0	11,438
310732	UPPER PENINSULA TEL	0	1,337	2,651	3,004	3,088	3,114	3,098	3,254	11,238	13,175	14,277	0	15,154	0	73,390
310734	WALDRON TEL CO	0	720	680	591	612	668	611	527	2,519	2,873	3,689	0	3,276	0	16,766
310735	WESTPHALIA TEL	0	223	268	319	260	234	216	198	457	336	300	0	282	0	3,093
310737	WINN TEL CO	0	422	539	532	530	516	435	378	940	1,098	1,097	0	501	0	6,988
310738	WOLVERINE TEL CO	0	2,060	3,062	3,074	3,138	3,060	3,394	3,808	10,944	11,656	11,767	0	11,777	0	67,740
313033	CONTEL SOUTH dba GTE MI	0	0	0	2,216	13,544	12,873	14,117	13,534	40,716	41,712	47,766	0	55,017	0	241,495
315090	AMERITECH (MICHIGAN BELL TEL CO)	1,307,457	1,889,554	2,359,363	2,652,228	2,938,387	2,896,873	2,836,911	2,760,667	8,761,902	9,049,628	10,284,678	0	10,227,106	0	57,964,754
TOTAL	**MINNESOTA**	**2,256,567**	**2,416,108**	**2,258,780**	**2,295,299**	**2,332,178**	**2,170,211**	**2,080,597**	**1,998,168**	**3,534,194**	**3,471,610**	**3,650,278**	**494**	**3,802,973**	**10,744**	**32,278,201**
361123	CITIZENS TELECOM OF MN - LAKES	0	0	0	0	0	0	0	0	0	0	0	0	187,036	1,612	188,648
361140	CONTEL MN DBA GTE MN	171,180	189,281	176,278	305,552	288,831	133,563	122,952	110,219	109,708	119,538	98,299	0	0	0	1,825,401
361186	GTE NORTH INC. - MN	5,325	5,522	4,432	1,229	4,318	4,301	3,590	2,552	4,495	1,628	1,983	0	0	0	39,375
361337	WINNEBAGO COOP TEL ASSN - MN	464	694	564	608	722	752	653	510	760	611	661	0	671	0	7,670
361346	ACE TEL ASSN- MN	13,267	13,397	14,087	14,656	14,467	14,272	13,983	14,494	24,441	11,483	13,262	0	15,156	0	176,965
361347	ALBANY MUTUAL TEL ASSN	4,425	4,042	3,892	4,058	4,068	3,587	3,222	2,969	0	0	0	0	0	0	30,263
361348	WILDERNESS VALLEY TEL CO	0	0	0	0	0	0	0	0	87	132	177	0	132	0	528
361350	ARVIG TEL CO	15,159	13,035	13,390	22,211	22,224	13,556	13,497	12,759	22,123	20,018	19,078	0	17,828	0	204,878
361353	BARNESVILLE TEL CO	2,502	2,772	2,774	2,863	2,858	2,817	2,467	2,400	3,491	2,929	2,634	0	2,307	0	32,814
361356	BENTON COOP TEL CO	3,225	3,096	3,218	3,257	3,275	3,237	3,166	3,202	5,789	4,032	3,905	0	3,784	0	43,186
361357	BLACKDUCK TEL CO	3,155	2,970	2,690	2,612	2,486	2,215	2,146	2,206	4,015	3,353	3,055	0	2,284	0	33,187
361358	BLUE EARTH VALLEY TEL CO	4,633	3,030	4,073	4,639	5,177	5,116	5,170	5,047	10,095	11,661	11,531	0	11,154	0	81,326
361362	BRIDGEWATER TEL CO	4,785	5,309	5,551	5,856	5,492	6,027	6,402	6,406	10,319	8,849	7,900	0	7,371	0	80,267
361365	CALLAWAY TEL CO	454	357	366	459	534	624	660	636	1,055	928	1,718	0	831	0	8,622
361367	FRONTIER COMM - MN	74,739	72,676	72,796	74,810	76,099	77,572	76,175	73,421	99,995	68,227	68,555	0	75,078	0	910,143
361370	CLARA CITY TEL EXCH. CO	921	2,300	2,107	2,657	2,786	2,712	2,433	2,190	3,674	3,204	2,893	0	2,918	0	30,795
361372	CLEMENTS TEL CO	149	90	38	36	36	45	51	62	253	144	192	0	192	0	1,288
361373	CONSOLIDATED TEL CO	6,548	7,163	7,269	7,345	7,065	7,000	6,864	6,779	9,588	7,245	7,228	0	6,102	0	86,196
361374	ARROWHEAD COMM CORP	1,212	1,064	881	692	531	461	382	380	703	389	459	0	672	0	7,826
361375	MID-COMMUNICATIONS	5,527	6,888	6,585	6,978	7,320	7,362	6,914	6,290	8,142	11,142	11,918	0	13,204	0	98,270
361377	DANUBE TEL CO	24	77	48	128	248	300	317	300	0	0	0	0	0	0	1,442
361380	DELAVAN TEL CO	438	330	285	288	255	144	161	191	308	153	72	0	118	0	2,743
361381	DUNNELL TEL CO	106	64	36	80	100	84	84	84	153	132	132	0	11	0	1,066
361383	EAGLE VALLEY TEL CO	3,684	3,584	3,466	3,287	3,189	3,252	3,164	3,108	4,829	1,379	1,728	0	1,941	0	36,611
361384	EASTON TEL CO	77	66	57	48	151	182	164	112	162	157	187	0	167	0	1,530
361385	EAST OTTER TAIL TEL	19,793	19,828	19,929	18,503	19,533	18,793	18,913	20,397	35,900	25,008	23,866	0	20,846	0	261,309
361386	ECKLES TEL CO	642	607	1,630	2,292	2,650	2,815	3,018	2,838	5,113	4,291	4,085	0	3,760	0	33,741
361387	EMILY COOP TEL CO	1,202	1,130	1,065	1,244	1,284	1,306	1,239	1,161	2,311	2,162	2,068	0	1,993	0	18,165
361389	FARMERS MUTUAL TEL- BELLINGHAM	1,623	1,431	1,306	1,471	1,548	1,455	1,314	1,312	2,470	2,051	1,987	0	1,758	0	19,726
361390	FEDERATED TEL COOP	2,943	2,631	2,551	2,685	2,576	2,505	2,416	2,316	4,874	5,247	5,086	0	5,022	0	40,852
361391	FELTON TEL CO INC	1,013	977	874	958	938	765	599	696	1,177	996	1,041	0	920	0	10,954
361395	GARDEN VALLEY TEL CO	44,658	43,465	39,957	36,956	34,688	32,570	30,990	29,366	57,054	52,580	50,339	393	47,880	1,344	502,240
361396	GARDONVILLE COOP TEL	3,037	2,880	2,012	1,923	1,975	1,852	1,905	2,028	4,093	3,267	3,112	0	3,041	0	31,125
361399	GRANADA TEL CO	491	283	331	304	240	216	209	158	266	152	252	0	331	0	3,233

Table 2.8
Lifeline Assistance Dollar Payments by Study Area

ID Code	Study Area Name	1990	1991	1992	1993	1994	1995	1996	1997	1998	1999	Non-Tribal 2000	Tribal 2000	Non-Tribal 2001	Tribal 2001	Cumulative Total
	MINNESOTA Continued															
361401	HALSTAD TEL CO	3,211	3,286	2,913	2,790	2,546	2,220	2,031	2,040	2,986	2,685	2,140	0	2,346	0	31,194
361403	HANCOCK TEL CO	908	845	779	824	877	923	882	824	1,530	1,329	1,235	0	1,215	0	12,171
361404	HARMONY TEL CO	1,616	1,949	1,804	1,776	1,650	1,795	1,796	1,742	2,549	1,931	2,343	0	2,290	0	23,241
361405	HILLS TEL CO, INC - MN	414	294	294	193	326	359	366	387	0	0	0	0	580	0	3,213
361408	HOME TEL CO - MN	2,412	2,086	1,761	1,729	1,749	1,627	1,646	1,474	2,123	2,084	1,854	0	1,757	0	22,302
361409	HUTCHINSON TEL CO	3,987	4,082	4,193	4,222	4,224	5,242	7,636	7,926	13,728	12,619	13,903	0	15,553	0	97,315
361410	JOHNSON TEL CO	4,940	4,623	3,769	3,694	3,443	3,770	3,314	2,978	0	0	0	0	0	0	30,531
361412	KASSON & MANTORVILLE TEL CO	1,794	2,048	1,835	1,861	1,753	1,930	2,233	2,288	4,105	3,441	3,184	0	3,670	0	30,142
361413	MIDSTATE TEL CO dba KMP TEL CO	2,068	2,676	2,128	2,127	2,090	2,047	1,754	1,682	3,448	2,695	2,345	0	626	0	25,686
361414	LAKEDALE TEL CO	11,638	12,280	9,706	10,031	10,262	9,789	9,461	9,893	17,838	7,662	9,353	0	12,700	0	130,613
361419	LISMORE COOP TEL CO	260	462	371	321	365	315	269	240	530	606	593	0	441	0	4,773
361422	LONSDALE TEL CO	1,889	1,786	1,516	1,471	1,343	1,331	1,194	1,066	1,959	2,079	1,937	0	1,891	0	19,462
361423	LOWRY TEL CO	2,975	2,711	1,240	1,240	1,280	1,313	1,284	1,203	1,797	1,689	1,572	0	1,536	0	19,840
361424	MABEL COOPERATIVE TEL CO - MN	1,127	1,399	1,038	1,048	966	1,010	1,028	1,002	1,351	1,352	1,360	0	1,415	0	14,096
361425	CHRISTENSEN COMM dba MADELIA TEL	3,204	3,026	4,589	2,916	2,762	3,066	2,896	2,900	4,368	5,393	5,592	0	5,026	0	45,738
361426	MANCHESTER-HARTLAND TEL CO	371	548	431	384	384	368	289	231	468	439	414	0	362	0	4,689
361427	MANKATO CITIZENS TEL CO	10,234	11,174	12,146	12,344	13,081	16,529	16,054	16,041	26,081	37,280	40,160	0	45,867	0	256,991
361430	MELROSE TEL CO	23,713	26,235	20,562	21,145	20,760	20,683	19,981	19,235	30,360	20,833	20,522	0	20,312	0	264,341
361431	MIDWEST TEL CO	5,390	6,301	5,451	5,760	5,839	5,969	6,310	6,248	10,928	7,178	7,226	0	7,415	0	80,015
361433	MID STATE TEL CO	11,101	9,843	9,339	9,445	9,786	9,321	8,781	8,459	14,512	12,712	11,749	0	11,987	0	127,035
361437	MINNESOTA LAKE TEL CO	960	963	910	860	904	972	1,158	1,191	2,158	1,509	1,452	0	1,472	0	14,509
361439	MINNESOTA VALLEY TEL CO	2,276	2,539	1,945	1,999	1,914	1,639	1,199	1,184	519	1,202	1,402	0	1,343	0	19,161
361440	CANNON VALLEY TELECOM INC	1,523	1,006	1,393	1,218	1,384	1,449	1,381	1,196	2,029	1,865	2,185	0	2,426	0	19,055
361442	NEW ULM TELECOMM INC	12,915	13,122	10,090	11,253	11,772	12,063	11,889	11,164	16,276	11,446	14,408	0	16,061	0	152,459
361443	LORETEL SYSTEMS INC	14,457	14,528	14,532	14,184	13,840	13,562	13,228	12,546	22,664	22,167	22,004	0	21,810	0	199,522
361445	CENTURYTEL - MN (NORTHLAND dba PTI)	1,374	1,356	1,357	1,479	1,458	1,469	1,630	6,693	63,454	47,298	43,694	0	39,179	0	210,441
361448	OSAKIS TEL CO	2,648	3,185	3,008	3,320	3,645	3,771	4,000	4,189	7,916	5,801	5,541	0	4,970	0	51,994
361450	PARK REGION MUTUAL TEL CO	3,065	4,096	2,446	2,562	2,620	2,752	2,732	2,551	4,311	3,315	3,111	0	2,714	0	36,275
361451	PAUL BUNYAN RURAL TEL COOP	9,225	9,355	8,120	8,533	8,377	7,884	7,760	7,096	8,920	10,574	13,767	101	23,938	5,254	128,904
361453	PEOPLES TEL CO - MN	8,404	4,884	3,836	3,990	3,774	3,407	3,211	2,965	5,436	3,612	3,830	0	3,521	0	50,870
361454	PINE ISLAND TEL CO	2,344	2,997	2,845	2,969	2,806	2,842	2,711	2,392	3,917	1,521	2,141	0	2,457	0	31,942
361456	SPRINT - MN INC	87,421	79,313	76,828	86,008	92,416	97,322	71,266	46,774	124,874	84,773	91,943	0	100,633	53	1,039,624
361472	REDWOOD COUNTY TEL	10,501	7,473	6,768	6,414	6,249	5,465	5,022	4,788	6,800	4,113	4,197	0	4,292	0	72,082
361474	ROTHSAY TEL CO INC	411	409	161	240	274	390	408	311	385	329	274	0	212	0	3,804
361475	RUNESTONE TEL ASSN	7,409	6,564	6,130	6,165	6,045	5,702	5,558	5,093	8,233	5,539	6,124	0	6,784	0	75,346
361476	SACRED HEART TEL CO	336	644	564	522	533	414	408	395	756	973	898	0	913	0	7,356
361479	SCOTT RICE TEL CO	2,145	3,386	2,481	2,579	2,923	3,020	3,060	3,148	5,628	5,255	4,705	0	3,820	0	42,150
361482	SHERBURNE COUNTY RURAL TEL CO	2,780	3,414	3,108	3,830	4,632	4,901	5,374	5,311	7,408	6,400	6,061	0	6,141	0	59,360
361483	SLEEPY EYE TEL CO	6,198	5,691	6,020	6,060	5,856	5,478	5,553	5,621	8,114	4,259	5,188	0	5,801	0	69,839
361485	SPRING GROVE COOP TEL CO	482	546	1,234	1,884	2,272	2,331	2,256	2,324	1,439	3,628	3,450	0	2,858	0	24,704
361487	STARBUCK TEL CO	2,008	3,447	3,374	3,678	3,717	3,648	3,612	3,400	6,246	5,266	4,947	0	4,544	0	47,887
361491	TWIN VALLEY-ULEN TELEPHONE CO	7,888	7,478	7,301	6,741	6,485	6,178	6,107	6,314	11,959	9,310	20,919	0	11,433	0	108,113
361494	UPSALA COOP TEL ASSN	3,408	3,486	2,534	2,535	2,572	2,482	2,355	2,175	445	1,192	1,433	0	1,962	0	26,579
361495	VALLEY TEL CO - MN	1,714	1,874	1,393	1,483	1,516	1,551	1,683	1,628	2,895	3,513	3,466	0	3,448	0	26,164
361499	CROSSLAKE TEL CO	584	429	398	420	402	452	514	506	877	751	636	0	687	0	6,656
361500	NORTHERN TEL CO - MN	84	84	168	168	196	252	252	245	191	167	192	0	191	0	2,190
361501	WEST CENTRAL TEL	10,674	11,074	9,464	9,712	9,761	9,309	8,545	7,550	10,694	10,255	9,840	0	9,664	0	116,542
361502	WESTERN TEL CO	4,211	4,210	2,066	1,758	1,896	1,864	1,760	1,746	3,968	4,283	4,961	0	5,344	0	38,067
361505	WIKSTROM TEL CO INC	17,808	19,304	16,438	15,935	15,930	15,404	14,330	13,820	23,977	25,233	21,981	0	22,008	0	222,168
361507	WINSTED TEL CO	120	168	197	686	918	1,110	1,303	1,047	1,166	802	1,549	0	1,507	0	10,573
361508	WINTHROP TEL	1,703	2,158	1,580	1,685	1,677	1,796	1,542	1,342	766	695	938	0	923	0	16,805
361510	WOODSTOCK TEL CO	1,654	1,607	1,029	1,110	1,270	1,370	1,330	1,186	2,282	3,152	3,051	0	3,115	0	22,156
361512	WOLVERTON TEL CO	77	120	121	132	132	124	77	84	0	0	0	0	0	0	867
361515	ZUMBROTA TEL CO	920	1,503	1,217	1,332	1,391	1,547	1,661	2,237	4,229	3,609	3,082	0	2,826	0	25,554
361654	INTERSTATE TELECOM COOP - MN	3,257	2,688	2,681	2,996	3,096	2,916	2,644	2,577	3,643	4,317	3,868	0	5,603	25	40,311
365142	US WEST - MN	1,532,930	1,682,314	1,574,640	1,462,853	1,504,375	1,502,310	1,458,653	1,420,931	2,581,515	2,676,391	2,856,155	0	2,906,876	2,456	23,162,399
TOTAL	**MISSISSIPPI**	**0**	**16,962**	**29,506**	**109,841**	**339,633**	**399,633**	**401,106**	**349,468**	**887,098**	**1,136,422**	**1,489,290**	**0**	**1,921,545**	**0**	**7,080,504**
280446	BAY SPRINGS TEL CO	0	0	0	0	0	0	0	0	221	801	1,133	0	1,428	0	3,583
280447	BRUCE TELEPHONE CO - MS	0	0	0	0	0	0	0	0	40	269	263	0	0	0	572
280448	CALHOUN CITY TEL. CO., INC.	0	0	0	0	0	0	0	0	0	206	2,431	0	3,674	0	6,311
280452	DELTA TEL CO	0	0	0	0	0	0	0	0	242	325	247	0	317	0	1,131
280453	ALLTEL MISSISSIPPI	0	0	0	0	0	0	0	0	186	2,700	5,069	0	5,731	0	13,686
280454	FRANKLIN TEL CO - MS	0	0	0	0	0	0	0	0	1,815	3,416	4,410	0	6,283	0	15,924
280456	GEORGETOWN TELE. CO., INC.	0	0	0	0	0	0	0	0	0	167	237	0	167	0	571
280458	CENTURYTEL - N MISSISSIPPI	0	0	0	0	0	0	0	0	268	1,683	3,210	0	5,391	0	10,552
280460	FRONTIER COMM OF MISSISSIPPI	0	0	0	0	0	0	0	0	3,330	3,727	4,546	0	4,898	0	16,501
280462	MOUND BAYOU TEL & COMM.	0	0	0	0	0	0	0	0	21	0	0	0	0	0	21
280467	SMITHVILLE TEL. CO.	0	0	0	0	0	0	0	0	0	20	429	0	522	0	971
283301	SOUTHEAST MISSISSIPPI TEL. CO.	0	0	0	0	0	0	0	0	0	142	2,059	0	3,574	0	5,775
285184	SO CENTRAL BELL-MS	0	16,962	29,506	109,841	339,633	399,633	401,106	349,468	880,975	1,122,966	1,465,087	0	1,888,970	0	7,004,147
287449	MYRTLE TEL CO INC.	0	0	0	0	0	0	0	0	0	0	169	0	590	0	759
TOTAL	**MISSOURI**	**620,605**	**648,102**	**711,138**	**699,011**	**653,539**	**590,212**	**486,547**	**435,466**	**551,102**	**754,501**	**1,466,029**	**0**	**2,512,158**	**72**	**10,128,482**
420463	BPS TEL CO	0	0	0	0	0	0	0	604	4,858	5,076	5,616	0	9,229	0	25,383
421186	GTE NORTH - MO	0	18,988	34,048	32,484	28,588	4,982	3,059	1,640	8,948	14,215	21,218	0	30,739	0	198,909
421789	KS ST DBA GTE E. MO	0	2,416	6,022	9,704	10,573	3,788	1,064	96	251	318	647	0	1,156	0	36,035
421846	CONT MO DBA GTE MO	0	8,534	22,339	36,416	31,341	13,170	6,692	2,764	10,450	16,854	17,536	0	17,375	0	183,471
421864	CHARITON VALLEY TELEPHONE CO	0	0	0	0	0	0	0	0	0	0	0	0	1,586	0	1,586

Table 2.8
Lifeline Assistance Dollar Payments by Study Area

ID Code	Study Area Name	1990	1991	1992	1993	1994	1995	1996	1997	1998	1999	Non-Tribal 2000	Tribal 2000	Non-Tribal 2001	Tribal 2001	Cumulative Total
	MISSOURI Continued															
421865	CITIZENS TEL HIGGINSVILLE, MO	0	0	0	0	0	0	0	0	30	241	207	0	706	0	1,184
421866	OZARK TEL CO	0	0	0	0	0	0	0	0	606	510	479	0	682	10	2,287
421882	FIDELITY TEL CO	0	0	0	0	0	0	0	0	138	1,740	1,886	0	2,191	0	5,955
421885	ALLTEL MISSOURI	0	0	0	0	0	0	0	0	662	4,059	10,146	0	15,637	0	30,504
421886	GOODMAN TEL CO	0	0	0	0	0	0	0	0	45	150	202	0	345	0	742
421888	GRAND RIVER MUTUAL TEL CORP - MO	0	0	0	0	0	0	0	0	106	467	1,292	0	6,151	0	8,016
421901	KINGDOM TELEPHONE CO	0	0	0	0	0	0	0	0	0	0	0	0	92	0	92
421914	MARK TWAIN COMMUNICATIONS (CLEC)	0	0	0	0	0	0	0	0	0	0	25	0	63	0	88
421914	MARK TWAIN RURAL TELEPHONE CO	0	0	0	0	0	0	0	0	0	0	86	0	407	0	493
421917	MID-MISSOURI TELEPHONE CO.	0	0	0	0	0	0	0	0	0	10	56	0	516	0	582
421922	CONTEL MO DBA GTE MO	0	24,142	51,229	55,788	57,929	37,904	18,372	8,086	24,282	36,139	48,968	0	63,009	0	425,848
421928	NEW LONDON TEL. CO.	0	0	0	0	0	0	0	0	0	113	150	0	254	0	517
421931	NORTHEAST MISSOURI RURAL TEL CO	0	0	0	0	0	0	0	0	192	118	329	0	354	0	993
421931	MODERN TELECOM. CO.	0	0	0	0	0	0	0	0	0	265	758	0	831	0	1,854
421932	LATHROP TELEPHONE COMPANY	0	0	0	0	0	0	0	0	0	0	44	0	137	0	181
421934	ORCHARD FARM TELEPHONE CO	0	0	0	0	0	0	0	0	0	0	0	0	44	0	44
421936	PEACE VALLEY TEL CO	0	0	0	0	0	0	0	0	119	253	343	0	494	0	1,209
421945	SENECA TEL. CO.	0	0	0	0	0	0	0	0	0	10	5	0	140	62	217
421949	STEELVILLE TEL EXCH INC	0	0	0	0	0	0	0	0	40	114	172	0	217	0	543
421951	STOUTLAND TELEPHONE COMPANY	0	0	0	0	0	0	0	0	0	0	0	0	5	0	5
421957	SPRINT - MISSOURI INC	0	0	0	0	0	1,193	1,258	1,370	2,348	5,776	12,662	0	34,663	0	59,270
425213	SOUTHWESTERN BELL-MO	620,605	594,022	597,500	564,619	525,108	529,175	456,102	420,906	498,027	668,073	1,343,202	0	2,325,135	0	9,142,474
TOTAL	**MONTANA**	**234,696**	**228,885**	**234,046**	**266,870**	**281,441**	**290,312**	**328,627**	**319,745**	**677,995**	**824,313**	**912,770**	**19,611**	**1,180,494**	**165,842**	**5,799,805**
482235	BLACKFOOT TEL COOP	2,190	2,461	2,804	2,994	3,251	3,254	3,363	2,995	7,530	10,639	12,652	0	15,320	2,744	69,453
482241	HOT SPRINGS TEL CO	0	0	0	798	1,260	1,078	1,694	1,799	2,233	2,408	2,491	595	4,450	3,237	18,806
482242	INTERBEL TEL COOP	0	0	0	0	0	0	0	0	763	1,218	1,437	0	2,140	0	5,620
482244	LINCOLN TEL CO INC	135	138	236	439	443	494	474	428	721	1,029	1,232	0	1,443	0	7,212
482246	MID-RIVERS TEL COOP	1,403	1,475	1,703	2,029	4,683	5,688	5,985	6,119	13,883	15,759	17,537	32	19,878	183	96,174
482247	NEMONT TEL COOP-MT	72	84	141	253	4,595	6,749	6,196	6,036	19,216	29,541	44,379	11,037	78,969	81,043	207,268
482249	CENTURYTEL OF MT	0	0	0	8,886	21,209	24,979	28,143	26,818	54,292	76,507	83,093	0	91,141	303	415,068
482250	PROJECT TEL CO	77	106	139	230	1,085	1,329	988	1,199	3,593	5,771	9,021	2,399	34,979	37,905	60,916
482251	RANGE TEL COOP-MT	0	0	0	0	88	154	1,072	1,523	3,236	4,295	5,748	512	13,485	2,544	195,955
482252	RONAN TEL CO	0	0	0	0	0	0	0	0	6,958	9,233	9,081	630	13,724	3,530	42,370
482254	SOUTHERN MONTANA TEL	0	0	0	0	0	62	51	12	168	252	308	0	308	0	4,398
482255	3 RIVERS TEL COOP	0	0	0	0	1,833	4,193	5,866	5,968	19,440	31,250	33,325	2,553	56,196	19,608	160,624
482257	TRIANGLE TEL COOP ASSN	0	0	0	0	0	0	0	0	3,682	10,843	13,566	1,172	24,528	8,860	62,651
482416	GTE NORTHWEST INC-MT	3,977	3,668	4,201	5,566	5,497	0	0	0	0	0	0	0	0	0	22,909
483308	CLARK FORK TELECOM	0	0	0	0	4,477	4,102	3,693	3,517	8,418	13,307	16,071	0	18,810	0	72,395
483310	CENTRAL MONTANA COMM	0	0	0	0	3,392	4,559	4,883	3,184	8,288	11,158	11,970	681	19,038	5,510	72,663
484322	CITIZENS-MONTANA	0	0	0	0	0	11,865	12,173	8,608	14,894	21,842	22,939	0	27,146	0	119,467
485104	US WEST - MT	226,842	220,953	224,822	245,675	229,628	221,806	254,046	251,539	510,680	579,261	627,920	0	758,939	375	4,352,486
TOTAL	**NEBRASKA**	**0**	**0**	**0**	**0**	**0**	**0**	**0**	**0**	**619,118**	**820,980**	**1,223,103**	**1,978**	**1,435,692**	**16,648**	**4,117,519**
371128	CITIZENS TELECOM CO OF NE - FORT KEARNEY	0	0	0	0	0	0	0	0	0	0	50,489	0	79,862	0	130,351
371186	GTE NORTH - NE	0	0	0	0	0	0	0	0	32,597	44,681	30,420	0	0	0	107,698
371516	ARAPAHOE TEL CO	0	0	0	0	0	0	0	0	2,812	3,135	3,489	0	4,006	0	13,442
371517	ARLINGTON TELEPHONE COMPANY	0	0	0	0	0	0	0	0	159	365	653	0	984	0	2,161
371518	ELSIE COMMUNICATIONS	0	0	0	0	0	0	0	0	10	60	60	0	76	0	206
371524	BLAIR TELEPHONE COMPANY	0	0	0	0	0	0	0	0	2,321	5,191	8,056	0	10,073	0	25,641
371525	3 RIVER TELCO	0	0	0	0	0	0	0	0	2,206	2,378	2,806	0	2,906	0	10,296
371526	CAMBRIDGE TELEPHONE CO - NE	0	0	0	0	0	0	0	0	1,956	1,990	2,443	0	2,682	0	9,071
371530	CONSOLIDATED TELCO	0	0	0	0	0	0	0	0	983	933	988	0	1,302	0	4,206
371531	CLARKS TEL CO	0	0	0	0	0	0	0	0	436	620	888	0	644	0	2,588
371532	CONSOLIDATED TEL CO - NE	0	0	0	0	0	0	0	0	2,145	2,308	2,087	0	2,021	0	8,561
371534	COZAD TEL CO	0	0	0	0	0	0	0	0	1,237	3,708	3,866	0	3,768	0	12,579
371536	CURTIS TEL CO	0	0	0	0	0	0	0	0	1,620	1,670	1,940	0	2,338	0	7,568
371537	DALTON TEL. CO.,INC.	0	0	0	0	0	0	0	0	0	44	247	0	340	0	631
371540	DILLER TEL CO	0	0	0	0	0	0	0	0	711	725	872	0	859	0	3,167
371542	EASTERN NEBRASKA TEL CO	0	0	0	0	0	0	0	0	2,021	3,416	4,777	0	7,937	7,318	25,469
371544	ELSIE MUTUAL TEL CO	0	0	0	0	0	0	0	0	15	0	0	0	0	0	15
371545	EUSTIS TEL EXCHANGE	0	0	0	0	0	0	0	0	132	132	126	0	142	0	532
371553	GLENWOOD TEL MEMBERSHIP CORP	0	0	0	0	0	0	0	0	1,206	2,050	2,443	0	3,066	0	8,765
371555	HAMILTON TEL CO	0	0	0	0	0	0	0	0	5,448	5,301	5,202	0	5,046	0	20,997
371556	HARTINGTON TEL	0	0	0	0	0	0	0	0	565	652	871	0	1,042	0	3,130
371557	HARTMAN TEL EXCH INC	0	0	0	0	0	0	0	0	177	152	185	0	303	0	817
371558	HEMINGFORD COOP TEL	0	0	0	0	0	0	0	0	459	660	1,314	0	1,313	0	3,746
371559	HENDERSON COOP TEL CO	0	0	0	0	0	0	0	0	329	461	550	0	624	0	1,964
371561	HERSHEY COOP TEL CO	0	0	0	0	0	0	0	0	232	342	280	0	326	0	1,180
371562	HOME TEL CO - NE	0	0	0	0	0	0	0	0	624	619	504	0	435	0	2,182
371563	HOOPER TEL CO	0	0	0	0	0	0	0	0	975	1,052	1,425	0	1,998	0	5,450
371565	K & M TEL CO INC	0	0	0	0	0	0	0	0	656	795	1,176	0	1,437	0	4,064
371567	KEYSTONE-ARTHUR TEL CO	0	0	0	0	0	0	0	0	66	182	175	0	111	0	534
371568	ALLTEL (ALIANT)	0	0	0	0	0	0	0	0	174,003	264,395	400,328	0	501,888	0	1,340,614
371574	NEBRASKA CENTRAL TEL CO	0	0	0	0	0	0	0	0	10,285	11,017	13,194	0	14,693	0	49,189
371576	NEBCOM INC	0	0	0	0	0	0	0	0	6,368	3,987	8,149	0	9,219	0	27,723
371576	NORTHEAST NEBRASKA TELEPHONE	0	0	0	0	0	0	0	0	4,011	7,246	4,056	0	4,889	0	20,202
371577	GREAT PLAINS COMMUNICATIONS	0	0	0	0	0	0	0	0	42,177	51,488	71,942	1,978	95,412	9,325	272,322
371581	PIERCE TEL CO	0	0	0	0	0	0	0	0	785	1,039	1,076	0	1,525	0	4,425

Table 2.8
Lifeline Assistance Dollar Payments by Study Area

ID Code	Study Area Name	1990	1991	1992	1993	1994	1995	1996	1997	1998	1999	Non-Tribal 2000	Tribal 2000	Non-Tribal 2001	Tribal 2001	Cumulative Total
	NEBRASKA Continuec															
371582	PLAINVIEW TEL CO	0	0	0	0	0	0	0	0	1,181	1,565	1,905	0	1,955	0	6,606
371586	ROCK COUNTY TEL CO	0	0	0	0	0	0	0	0	503	883	1,360	0	1,427	5	4,178
371591	SE NEBRASKA TEL CO	0	0	0	0	0	0	0	0	7,864	9,059	12,764	0	16,368	0	46,055
371592	STANTON TEL CO INC	0	0	0	0	0	0	0	0	831	967	1,496	0	1,784	0	5,078
371595	SPRINT/UNITED OF THE WEST - NE	0	0	0	0	0	0	0	0	11,489	15,154	42,890	0	49,118	0	118,651
371597	WAUNETA TEL CO	0	0	0	0	0	0	0	0	678	868	898	0	930	0	3,374
372455	BENKELMAN TEL CO	0	0	0	0	0	0	0	0	1,172	1,393	1,569	0	1,769	0	5,903
375143	COX NEBRASKA TELCOM	0	0	0	0	0	0	0	0	0	11,645	19,271	0	32,529	0	63,445
375143	US WEST - NE	0	0	0	0	0	0	0	0	295,673	356,652	513,873	0	566,545	0	1,732,743
TOTAL	**NEVADA**	**122,289**	**134,038**	**147,595**	**172,658**	**194,440**	**206,654**	**196,662**	**215,016**	**214,714**	**754,020**	**1,318,902**	**598**	**2,071,148**	**3,943**	**5,752,677**
552220	FILER MUTUAL TELEPHONE COMPANY - NV	0	0	0	0	0	0	0	0	0	0	0	0	300	0	300
552223	CENTURYTEL OF THE GEM STATE - NV	0	0	0	0	0	0	0	0	0	0	760	0	1,813	155	2,728
552302	CONTEL OF CALIF-NV	834	1,344	2,094	2,116	1,902	2,051	1,641	1,238	1,273	9,248	41,812	12	35,083	101	100,749
552348	SPRINT/CENTRAL - NEVADA	59,155	57,622	57,856	69,874	82,283	85,553	69,916	63,294	195,653	216,023	536,952	0	1,127,340	101	2,621,622
552349	CHURCHILL COUNTY TEL	0	1,210	2,297	4,050	2,951	2,814	2,800	2,506	9,060	9,552	23,713	235	32,651	1,327	95,166
552351	LINCOLN CTY TEL SYS	0	0	0	0	0	0	0	0	633	2,612	5,677	0	7,352	0	16,274
552353	MOAPA VALLEY TEL CO	0	0	0	0	0	0	0	0	695	2,120	4,470	32	6,483	380	14,180
552356	RIO VIRGIN TEL CO	0	0	0	0	0	0	0	0	126	602	3,451	0	7,384	0	11,563
553304	HUMBOLDT TEL CO	0	0	0	0	0	0	0	0	1,087	1,203	1,466	233	3,224	1,400	8,613
554431	CITIZENS-NV-NORTH	0	0	0	0	0	0	0	0	4,965	6,693	14,637	86	18,269	464	45,114
554432	CITIZENS-NV-SOUTH	0	0	0	0	0	0	0	0	1,222	1,696	2,754	0	2,549	0	8,221
555173	NEVADA BELL	62,300	73,862	85,348	96,618	107,304	116,236	122,305	147,978	0	504,271	683,210	0	827,917	15	2,827,364
559001	WESTERN WIRELESS CORP dba WWC LICENSE LLC	0	0	0	0	0	0	0	0	0	0	0	0	783	0	783
TOTAL	**NEW HAMPSHIRE**	**0**	**0**	**0**	**0**	**0**	**0**	**0**	**0**	**162,362**	**331,956**	**443,404**	**0**	**535,222**	**0**	**1,472,944**
120039	GRANITE STATE TEL	0	0	0	0	0	0	0	0	740	1,570	1,791	0	1,639	0	5,740
120040	CHICHESTER TEL CO	0	0	0	0	0	0	0	0	0	193	0	0	0	0	193
120043	DUNBARTON TEL CO	0	0	0	0	0	0	0	0	5	0	0	0	0	0	5
120045	KEARSARGE TEL CO	0	0	0	0	0	0	0	0	187	912	2,313	0	2,909	0	6,321
120047	MERRIMACK COUNTY TEL	0	0	0	0	0	0	0	0	2,501	3,551	3,348	0	3,493	0	12,893
120049	UNION TEL CO	0	0	0	0	0	0	0	0	268	735	1,165	0	1,611	0	3,779
123321	MCTA (CONTOOCOOK TELEPHONE CO)	0	0	0	0	0	0	0	0	4,236	6,992	7,364	0	7,787	0	26,379
125113	BELL ATLANTIC NORTH - NH	0	0	0	0	0	0	0	0	154,425	318,003	427,423	0	517,783	0	1,417,634
TOTAL	**NEW JERSEY**	**0**	**0**	**0**	**0**	**0**	**0**	**0**	**0**	**343,979**	**404,857**	**2,026,134**	**0**	**3,282,371**	**0**	**6,057,341**
160135	WARWICK VALLEY - NJ	0	0	0	0	0	0	0	0	1,418	1,664	1,773	0	56,701	0	61,556
160138	SPRINT/UNITED TEL CO - NJ	0	0	0	0	0	0	0	0	8,596	28,719	41,694	0	3,223,305	0	3,302,314
165120	BELL ATLANTIC - NJ	0	0	0	0	0	0	0	0	333,965	374,474	1,982,667	0	2,365	0	2,693,471
TOTAL	**NEW MEXICO**	**528,392**	**615,450**	**744,810**	**1,167,110**	**1,351,322**	**1,175,856**	**1,264,979**	**1,273,169**	**2,620,225**	**2,875,410**	**3,158,793**	**11,411**	**3,796,444**	**138,945**	**20,722,316**
491164	VALOR TELECOMMUNICATIONS OF NM LLC #1	0	0	0	0	0	0	0	0	0	0	24,851	22	74,686	59	99,618
491193	VALOR TELECOMMUNICATIONS OF NM LLC #2	0	0	0	0	0	0	0	0	0	0	48,938	108	157,403	1,463	207,912
492080	GTE SOUTHWEST INC-NM	0	0	0	0	6,506	40,931	38,896	35,620	49,261	57,480	46,955	0	0	0	275,649
492176	VALLEY TEL COOP - NM	0	0	0	0	0	0	0	0	590	1,477	2,684	0	2,718	0	7,469
492177	CON. WEST DBA GTE OF THE WEST - NM	23,405	63,884	97,087	165,775	131,147	56,647	43,895	62,178	93,527	113,691	89,091	0	0	0	940,327
492259	BACA VALLEY TEL CO	0	0	0	0	0	0	426	620	1,246	1,617	2,393	0	1,975	0	8,277
492262	ENMR TEL COOP INC-NM	0	0	0	0	0	0	0	0	23,271	32,416	33,504	0	37,687	0	126,878
492263	LA JICARITA RURAL TEL COOP	0	0	0	0	0	0	9,223	10,122	29,078	30,506	33,026	0	26,251	0	138,206
492264	LEACO RURAL TEL COOP	0	0	0	0	0	0	0	0	7,107	7,450	7,467	0	5,601	0	27,625
492265	TULAROSA BASIN TEL. CO	0	0	0	0	0	0	14,278	11,784	20,671	20,874	23,562	0	24,043	0	115,212
492268	WESTERN NEW MEXICO TEL CO	4,369	5,488	7,058	9,031	10,965	13,202	15,080	16,953	31,410	36,204	40,713	0	47,634	19,673	257,780
492270	PENASCO VALLEY TEL COOP	0	0	0	0	97	1,448	1,544	1,874	2,507	3,579	3,962	0	7,424	0	22,435
492272	ROOSEVELT CNTY RURAL TEL COOP	0	0	0	0	0	0	179	2,181	5,048	15,539	18,425	0	19,990	0	61,362
492274	CENTURYTEL OF SW - NM	0	0	0	0	0	0	0	0	868	4,296	4,782	0	4,581	0	14,527
494449	NAVAJO COMMUN-NM	0	0	0	0	0	0	0	0	9,282	14,064	29,832	11,372	119,991	117,398	301,939
495105	US WEST - NM	500,618	546,078	640,665	992,304	1,209,113	1,104,559	1,141,458	1,131,837	2,346,359	2,536,217	2,748,608	39	3,266,460	352	18,164,667
TOTAL	**NEW YORK**	**11,253,994**	**15,649,754**	**18,295,637**	**20,970,135**	**23,844,744**	**27,188,016**	**30,924,772**	**29,327,216**	**54,776,809**	**51,473,090**	**48,410,655**	**50**	**46,007,999**	**1,958**	**378,124,829**
150071	ARMSTRONG TEL CO-NY	3,045	5,343	3,895	3,656	3,939	4,630	4,710	4,919	15,547	15,258	15,368	0	15,706	0	96,016
150072	FRONTIER COMM -AUSABLE VAL	4,177	5,244	6,292	5,723	7,061	9,145	9,680	7,535	21,771	22,041	23,988	0	26,909	0	149,566
150073	BERKSHIRE TEL CO	889	879	864	976	1,125	1,147	1,076	1,642	4,442	6,323	6,367	0	6,710	0	32,440
150076	CASSADAGA TEL CORP	82	141	176	158	205	444	516	588	2,300	2,490	2,809	0	2,895	0	12,804
150077	CHAMPLAIN TEL CO	0	0	0	6,276	7,661	7,960	8,038	8,628	20,498	22,098	22,598	0	16,964	0	120,721
150078	CHAUTAUQUA & ERIE TEL CORP	1,613	1,669	1,834	1,981	2,739	4,675	5,881	5,732	20,308	21,195	23,448	0	30,770	0	121,845
150079	CHAZY & WESTPORT TEL CORP	1,240	1,277	1,306	1,409	1,686	1,757	1,718	1,918	5,620	5,539	5,267	0	6,024	0	34,761
150081	CITIZENS HAMMOND NY	614	824	1,248	1,113	1,284	1,476	1,840	2,133	0	0	0	0	0	0	10,532
150084	TACONIC TEL CORP	7,937	8,712	8,835	12,405	13,914	11,335	16,387	20,202	48,348	48,869	48,222	0	42,693	0	287,859
150085	CROWN POINT TEL CORP	498	602	894	1,417	1,475	1,590	1,695	2,122	5,188	4,360	5,463	0	5,623	0	30,927
150088	DELHI TEL CO	805	798	769	736	640	859	841	945	3,157	3,183	3,091	0	3,469	0	19,293
150089	DEPOSIT TEL CO	11,101	12,497	11,830	13,160	17,179	17,940	17,455	15,382	0	21,760	21,807	0	23,633	0	183,744
150091	DUNKIRK & FREDONIA TEL CO	0	72	1,060	1,148	1,791	2,513	2,395	3,041	11,399	11,314	10,192	0	13,861	0	58,786
150092	EDWARDS TEL CO	2,477	1,577	1,872	1,754	2,224	2,921	3,365	3,481	9,517	9,824	10,723	0	10,927	0	60,662
150093	EMPIRE TEL CORP - NY	4,535	4,452	4,589	5,425	6,142	6,587	6,381	6,895	9,377	9,026	9,516	0	11,197	0	84,122
150097	GERMANTOWN TEL CO	704	789	752	908	997	973	952	913	3,225	3,812	3,736	0	4,026	0	21,787
150099	HANCOCK TEL CO - NY	617	606	659	782	985	1,116	1,198	1,101	2,379	4,012	4,265	0	4,516	0	22,236
150100	FRONTIER COMM OF NY	10,289	11,438	13,706	14,132	15,047	18,037	19,039	15,653	58,465	61,453	69,697	0	93,174	0	400,130
150104	MARGARETVILLE TEL CO	1,032	0	0	520	948	894	838	988	2,697	2,818	2,908	0	3,052	0	16,695
150105	MIDDLEBURGH TEL CO	1,111	1,534	1,695	1,804	1,952	2,970	3,360	3,310	10,039	9,839	9,755	0	10,592	0	57,961

Table 2.8
Lifeline Assistance Dollar Payments by Study Area

ID Code	Study Area Name	1990	1991	1992	1993	1994	1995	1996	1997	1998	1999	Non-Tribal 2000	Tribal 2000	Non-Tribal 2001	Tribal 2001	Cumulative Total
	NEW YORK Continued															
150106	ALLTEL NY-FULTON	20,996	22,837	25,263	27,203	28,093	29,534	29,332	28,397	84,027	83,803	84,342	0	88,799	0	552,626
150107	NEWPORT TEL CO	2,051	2,073	1,391	1,907	1,996	1,924	1,687	1,590	3,037	3,970	4,049	0	3,905	0	29,580
150108	NICHOLVILLE TEL CO	459	734	733	1,281	1,750	1,884	1,849	1,883	4,965	4,585	5,561	0	7,835	0	33,519
150109	ALLTEL NY-JAMESTOWN	20,135	20,622	22,306	22,466	24,659	30,551	31,900	30,505	98,296	98,541	109,843	0	132,796	24	642,644
150110	OGDEN TEL CO - NY	2,006	2,390	2,717	2,890	2,802	2,999	3,000	3,000	6,831	7,016	7,323	0	8,442	0	51,416
150111	ONEIDA COUNTY RURAL TEL CO	1,228	1,630	2,304	2,887	3,526	3,433	3,966	3,412	4,505	2,705	2,400	0	3,220	0	35,216
150112	ONTARIO TEL CO	1,359	1,326	1,410	1,140	1,402	1,494	1,479	1,490	5,340	6,066	6,173	0	6,523	0	35,202
150113	ALLTEL NY- RED JACKET	1,184	1,166	1,221	1,316	1,367	1,630	1,782	1,679	5,170	5,387	5,131	0	4,533	0	31,566
150114	ORISKANY FALLS TEL CORP	745	474	464	1,331	1,016	880	704	726	2,134	2,517	2,191	0	1,597	0	14,779
150116	PATTERSONVILLE TEL CO - NY	842	606	692	643	709	668	613	596	1,875	1,669	1,734	0	1,761	0	12,408
150118	PORT BYRON TEL CO	2,737	2,912	2,851	3,058	1,923	2,719	3,257	3,063	8,683	9,926	10,311	0	10,460	0	61,900
150121	FRONTIER-ROCHESTER	256,757	305,319	352,773	375,538	366,706	490,785	547,301	534,517	1,374,195	1,442,636	1,794,851	0	2,128,386	0	9,969,764
150122	FRONTIER COMM OF SENECA GORHAM	1,518	1,568	1,540	1,631	1,834	2,409	2,545	1,920	7,336	7,372	7,451	0	8,647	0	45,771
150125	STATE TEL CO	6,038	5,955	5,994	5,851	4,938	4,908	5,850	6,484	19,884	19,228	18,912	0	19,056	0	123,098
150128	FRONTIER COMM OF SYLVAN LAKE	1,133	1,321	1,575	1,656	1,606	1,645	1,749	1,681	5,173	5,943	6,340	0	7,651	0	37,473
150129	TOWNSHIP TEL CO	968	772	1,006	1,760	2,576	2,469	2,680	2,903	6,388	9,426	11,331	0	12,886	0	55,165
150131	TRUMANSBURG HOME TEL CO	2,046	1,760	1,594	1,900	2,215	2,607	2,771	2,873	8,067	8,600	8,244	0	10,164	0	52,841
150133	VERNON TEL CO	1,070	1,378	1,527	1,677	1,321	1,167	794	1,052	3,294	3,822	4,268	0	4,082	0	25,452
150135	WARWICK VALLEY - NY	1,031	1,319	1,339	1,332	1,332	1,444	1,550	1,657	3,495	3,346	3,013	0	3,787	0	24,645
154532	CITIZENS OF NY - UPSTATE	0	0	0	0	68,518	165,799	133,959	124,306	330,717	320,805	353,193	0	392,722	0	1,890,019
154533	CITIZENS OF NY - RED HOOK	0	0	0	0	1,546	3,925	3,440	3,002	9,153	8,806	9,481	0	10,665	0	50,018
154534	CITIZENS OF NY - WESTERN CO	0	0	0	0	6,119	14,059	12,035	10,801	29,621	28,718	30,599	0	38,428	0	170,380
155130	BELL ATLANTIC dba NY TEL CO	10,876,925	15,215,138	17,804,661	20,437,185	23,227,796	26,320,114	30,023,164	28,452,551	52,242,584	48,335,911	44,571,035	50	41,879,798	1,934	359,388,846
155130	BROADVIEW NETWORKS, INC.	0	0	0	0	0	0	0	0	0	0	59,110	0	148,396	0	207,506
155130	MANHATTAN TEL CORP dba METROPOLITAN	0	0	0	0	0	0	0	0	257,762	751,230	812,423	0	450,644	0	2,272,059
155130	MCI METRO ACCESS TRANSMISSION SRVCES	0	0	0	0	0	0	0	0	0	15,848	182,126	0	290,075	0	488,049
TOTAL	**NORTH CAROLINA**	**637,444**	**647,593**	**875,130**	**962,905**	**1,003,092**	**922,046**	**972,403**	**948,969**	**2,443,601**	**3,755,587**	**5,637,939**	**6**	8,181,539	85	26,988,339
230468	ATLANTIC TEL MEMBERSHIP CORP	1,309	1,323	1,365	1,666	2,198	2,254	1,792	1,904	2,604	16,387	36,240	0	60,699	0	129,741
230469	BARNARDSVILLE TEL CO	70	276	360	382	323	252	259	299	1,714	5,217	7,054	0	9,496	0	25,702
230470	SPRINT/CAROLINA TEL CO	298,910	310,069	424,073	439,499	433,209	375,760	387,350	371,373	892,969	1,215,494	1,826,428	0	2,689,655	0	9,664,789
230471	SPRINT/CENTRAL - NC	24,718	25,526	30,536	33,264	40,446	39,945	38,478	35,267	92,505	162,645	324,027	0	489,637	0	1,336,994
230473	CITIZENS TEL CO - NC	4,323	4,690	4,591	4,772	4,711	4,350	4,197	4,030	9,135	19,033	28,833	0	37,780	0	130,445
230474	CONCORD TEL CO	2,434	3,292	8,371	11,696	12,879	13,070	16,443	16,162	41,181	73,353	135,457	0	213,756	0	548,094
230476	ALLTEL CAROLINA-NORTH	9,656	9,582	12,624	13,085	15,423	19,383	22,204	21,745	68,144	139,226	203,968	0	276,472	0	811,512
230478	ELLERBE TEL CO	756	774	825	724	628	717	840	835	4,511	7,978	10,065	0	12,769	0	41,422
230479	GTE SOUTH INC - NC	11,525	3,404	11,373	12,979	14,328	21,352	23,631	20,963	42,744	71,122	133,573	0	177,121	18	544,133
230483	LEXCOM TEL CO	2,762	2,218	2,426	2,741	2,805	2,250	2,588	2,376	5,593	11,452	20,342	0	29,624	0	87,177
230485	MEBTEL, INC	1,044	1,169	1,573	1,788	2,311	2,394	2,701	2,854	5,453	7,364	11,879	0	17,497	0	58,027
230491	NORTH STATE TELEPHONE CO	7,272	6,874	8,247	8,560	8,631	7,682	8,338	8,754	18,830	32,732	73,648	0	107,938	0	297,506
230494	PINEVILLE TEL CO	36	39	36	36	36	36	21	0	0	0	0	0	0	0	240
230495	RANDOLPH TEL CO	334	229	370	461	750	1,007	903	791	1,507	1,222	3,707	0	6,044	0	17,325
230496	RANDOLPH MEMBERSHIP CORP	131	124	163	370	598	667	849	843	2,374	3,135	8,963	0	14,200	0	32,417
230497	PIEDMONT MEMBERSHIP CORP	302	300	252	299	329	220	176	176	385	861	1,368	0	1,951	0	6,619
230498	SALUDA MOUNTAIN TEL CO	57	84	132	135	165	208	211	240	621	1,082	1,169	0	1,274	0	5,378
230500	SERVICE TEL CO	0	726	644	618	519	440	398	385	861	1,687	2,792	0	4,959	0	14,029
230501	SKYLINE TEL MEMBERSHIP CORP	4,724	5,152	7,049	8,149	8,424	8,518	10,073	10,153	28,007	48,636	84,476	0	110,644	0	334,005
230502	STAR TEL MEMBERSHIP CORP	1,706	1,744	4,226	5,414	5,908	8,424	7,840	7,909	16,538	30,070	52,731	0	74,789	0	217,299
230503	SURRY TEL MEMBERSHIP CORP	2,613	2,761	2,842	3,672	3,833	3,686	3,724	3,593	6,426	9,380	16,613	0	22,441	0	81,584
230505	TRI COUNTY TEL MEMBR CORP - NC	141	132	132	150	168	211	216	243	490	1,008	2,695	0	5,768	0	11,354
230509	CONTEL NC DBA GTE NC	35,767	36,999	40,454	43,211	43,664	40,488	37,055	34,850	91,099	173,969	301,740	6	394,819	67	1,274,188
230510	WILKES TEL MEMBERSHIP CORP	730	936	1,595	1,807	1,657	1,246	1,091	820	2,268	6,608	17,948	0	27,862	0	64,568
230511	YADKIN VALLEY TEL MEMB CORP	3,111	3,016	3,427	3,574	3,803	3,602	3,698	3,657	8,078	9,415	13,483	0	26,456	0	85,320
235193	BELL SOUTH - NC	223,013	226,154	307,444	363,853	395,346	363,884	397,327	398,747	1,099,018	1,706,511	2,318,740	0	3,367,888	0	11,167,925
TOTAL	**NORTH DAKOTA**	**299,829**	**438,302**	**447,187**	**421,896**	**412,255**	**378,733**	**333,434**	**309,496**	**876,274**	**960,538**	**1,008,853**	**7,392**	**1,254,489**	**104,002**	**7,252,680**
381131	CITIZENS TELECOMM OF ND	0	0	0	0	0	0	0	0	0	0	4,279	0	62,865	0	67,144
381447	NORTH DAKOTA TEL CO	0	0	0	0	0	0	0	190	47,205	47,869	45,514	1,103	78,987	20,308	241,176
381604	BEK COMM. COOP	0	0	0	0	0	0	0	13,143	4,210	6,930	4,964	0	18,571	0	47,818
381604	BEK COMMUNICATIONS 1 INC	0	0	0	0	0	0	0	0	15,850	11,453	7,196	0	0	0	34,499
381607	CTC TELECOM	0	0	0	0	0	0	0	0	17,335	20,853	22,748	0	19,902	75	80,913
381610	DAKOTA CENTRAL COOP	0	0	0	0	0	0	0	3,007	2,310	3,391	4,363	0	4,903	0	17,974
381610	DAKOTA CENTRAL TELECOM 1 INC	0	0	0	0	0	0	0	0	7,833	6,334	6,752	0	6,203	0	27,122
381611	DICKEY RURAL COOP	0	0	0	0	0	0	0	13,237	3,165	5,027	5,851	0	5,745	0	33,025
381611	DICKEY RURAL COMMUNICATIONS	0	0	0	0	0	0	0	0	20,236	22,834	24,030	0	19,886	0	86,986
381614	POLAR TELECOMMUNICATIONS	0	0	0	0	0	0	0	1,044	2,781	2,060	1,791	0	3,417	0	11,093
381615	GRIGGS COUNTY TEL CO	0	0	0	0	0	0	0	1,015	2,963	4,413	5,324	0	6,582	0	20,297
381616	INTER-COMMUNITY TEL	0	0	0	0	0	0	0	1,157	1,093	2,149	2,282	0	2,891	0	9,572
381616	INTER-COMMUNITY TEL CO 11	0	0	0	0	0	0	0	0	1,723	1,894	2,053	0	2,739	0	8,409
381617	MIDSTATE TEL CO	0	0	0	0	0	0	0	0	2,090	3,026	3,659	0	4,419	0	13,194
381622	MOORE & LIBERTY TEL	0	0	0	0	0	0	0	308	1,259	2,132	2,550	0	3,298	0	9,547
381623	NOONAN FARMERS TEL CO	0	0	0	0	0	0	0	0	270	480	612	0	549	0	1,911
381625	NORTHWEST COMM COOP	0	0	0	0	0	0	0	0	6,668	8,649	9,112	0	8,478	0	32,907
381630	POLAR COMM MUTUAL AID CORP	0	0	0	0	74	84	73	49	6,326	8,123	9,002	0	11,514	0	35,245
381631	RED RIVER RURAL TEL	218	240	249	540	689	729	2,758	3,854	1,328	2,120	2,143	0	2,293	0	17,161
381631	RED RIVER TELECOM	0	0	0	0	0	0	0	0	6,285	6,933	6,892	0	6,119	0	26,229
381632	RESERVATION TEL COOP	0	0	0	0	0	0	0	3,549	11,347	18,186	40,559	6,289	64,309	40,679	184,918
381634	SOURIS RIVER TELECOMMUNICATIONS COOP	0	0	0	0	0	0	0	0	0	9,750	919	0	0	0	10,669
381636	UNITED TEL MUTUAL AID CORP	0	0	0	0	0	0	0	0	4,846	7,076	24,298	0	10,979	0	47,199

Table 2.8
Lifeline Assistance Dollar Payments by Study Area

ID Code	Study Area Name	1990	1991	1992	1993	1994	1995	1996	1997	1998	1999	Non-Tribal 2000	Tribal 2000	Non-Tribal 2001	Tribal 2001	Cumulative Total
	NORTH DAKOTA Continuec															
381636	TURTLE MOUNTAIN MUTUAL AID CORP	0	0	0	0	0	0	0	0	38,626	54,446	52,599	0	98,166	37,481	281,318
381637	W RIVER TELECOM	0	0	0	0	0	0	7,436	11,438	12,626	19,871	39,397	0	49,079	5,459	145,306
381637	W RIVER COMMUNICATIONS	0	0	0	0	0	0	0	0	23,465	24,876	0	0	0	0	48,341
381638	MIDSTATE COMM	0	0	0	0	0	0	0	1,185	2,844	2,911	3,188	0	3,624	0	13,752
382247	NEMONT TEL COOP-ND	0	0	0	0	0	0	0	0	63	97	152	0	246	0	558
383303	SRT COMM INC	0	15,423	43,468	42,334	47,025	44,926	41,854	40,173	68,106	58,329	69,486	0	99,609	0	570,733
385144	US WEST - ND	299,611	422,639	403,470	379,022	364,467	332,994	281,313	216,147	563,421	598,326	607,138	0	659,116	0	5,127,664
TOTAL	**NORTHERN MARIANA ISLANDS**	**0**	**0**	**0**	**0**	**0**	**0**	**0**	**0**	**10,659**	**30,391**	**29,576**	**0**	**28,316**	**0**	**98,942**
653700	MICRONESIAN TELECOM CORP	0	0	0	0	0	0	0	0	10,659	30,391	29,576	0	28,316	0	98,942
TOTAL	**OHIO**	**643,996**	**650,084**	**1,304,827**	**1,963,353**	**2,293,070**	**2,409,791**	**2,366,359**	**2,535,383**	**5,390,963**	**8,113,627**	**13,118,285**	**0**	**19,235,008**	**0**	**60,024,746**
300585	ARCADIA TEL CO	0	0	0	132	140	172	191	182	192	238	173	0	194	0	1,614
300586	THE ARTHUR MUTUAL TEL CO	0	21	287	437	387	190	195	153	124	434	652	0	584	0	3,464
300588	AYERSVILLE TEL CO	0	41	288	408	315	241	168	48	140	125	132	0	146	0	2,052
300589	BASCOM MUTUAL TEL CO	0	0	36	32	0	0	0	0	0	0	0	0	0	0	68
300590	BENTON RIDGE TEL CO	0	0	342	213	252	252	244	190	252	147	158	0	210	0	2,260
300594	THE CHAMPAIGN TEL CO	0	1,807	6,701	8,495	10,392	9,779	8,910	9,613	19,300	15,623	19,038	0	22,874	0	132,532
300597	CHILLICOTHE TEL	0	6,480	30,822	43,237	40,484	41,268	39,005	37,110	81,672	93,400	115,155	0	121,133	0	649,766
300598	MCCLURE TEL CO	0	0	444	373	374	413	491	553	1,127	731	711	0	515	0	5,732
300604	COLUMBUS GROVE TEL	0	198	641	678	677	727	602	601	0	470	437	0	595	0	5,626
300606	CONNEAUT TEL CO	0	0	64	193	138	132	129	125	3,395	5,665	7,056	0	9,585	0	26,482
300607	CONTINENTAL OF OHIO	0	0	0	1,633	1,502	1,402	1,025	862	575	1,172	1,401	0	1,806	0	11,378
300609	DOYLESTOWN TEL CO	0	39	838	923	1,463	1,792	2,064	2,162	4,445	3,152	3,098	0	2,731	0	22,707
300612	FARMERS MUTUAL TEL - OKOLONA, OH	0	0	16	0	0	0	0	0	54	30	0	0	0	0	100
300613	LITTLE MIAMI COMM. CORP	0	0	0	1,188	1,827	1,625	1,383	1,233	1,270	1,997	1,938	0	1,930	0	14,391
300614	FT JENNINGS TEL CO	0	0	0	0	0	0	0	0	45	60	60	0	60	0	225
300615	GTE NORTH - OH	300,389	231,656	72,532	87,131	272,936	389,992	299,160	211,562	400,873	476,722	629,185	0	1,746,464	0	5,118,602
300618	GERMANTOWN INDEPENDENT TEL CO	0	182	870	845	741	726	680	520	0	0	0	0	0	0	4,564
300630	CENTURYTEL-OH	299	3,210	14,659	24,294	36,693	28,183	23,378	20,499	17,417	38,626	42,245	0	55,572	0	305,075
300633	MIDDLE POINT HOME TEL CO	0	0	126	54	48	48	48	36	0	0	0	0	0	0	360
300634	MINFORD TEL CO	0	246	1,225	1,538	2,381	3,039	2,967	3,097	7,462	8,178	9,904	0	10,539	0	50,576
300644	THE NOVA TEL CO	0	112	416	503	437	300	420	325	550	748	898	0	903	0	5,612
300645	OAKWOOD TEL CO	0	0	854	1,380	942	810	685	545	473	669	893	0	937	0	8,188
300649	ORWELL TEL CO	0	425	1,722	2,166	2,082	1,975	1,814	1,634	3,267	2,201	2,883	0	4,170	0	24,339
300650	THE OTTOVILLE MUTUAL TEL CO	0	0	0	0	12	6	25	44	110	137	144	0	186	0	664
300656	SHERWOOD MUTUAL TEL ASSN	0	0	70	191	175	194	218	196	96	144	0	0	0	0	1,284
300658	SYCAMORE TEL CO	0	0							84	60	60	0	133	0	337
300659	TELEPHONE SERVICE CO	0	0	0	34	0	0	1	0	132	62	60	0	56	0	345
300661	SPRINT/UNITED - OHIO	13,062	37,151	202,075	324,084	352,880	329,074	310,263	262,081	640,703	498,115	656,333	0	871,801	0	4,497,622
300662	VANLUE TEL CO	0	105	220	143	114	58	83	160	179	179	132	0	93	0	1,466
300663	VAUGHNSVILLE TEL CO	0	0	24	87	117	84	11	0	0	0	0	0	0	0	323
300664	WABASH MUTUAL TEL CO	0	44	210	205	267	215	106	84	182	150	60	0	60	0	1,583
300665	ALLTEL OHIO INC	2,733	1,730	36,757	60,374	73,877	49,767	48,758	41,624	59,538	62,349	125,022	0	155,027	0	717,556
300666	WESTERN RESERVE TEL	2,898	1,738	39,637	61,523	69,536	50,287	46,286	47,071	68,083	63,042	122,875	0	150,393	0	723,369
305062	CINCINNATI BELL-OH	10,127	19,620	72,570	155,627	223,065	237,964	218,905	206,556	127,609	1,262,059	2,730,508	0	3,645,534	0	8,910,144
305150	AMERITECH (OHIO BELL TEL CO)	314,488	345,279	820,381	1,185,232	1,198,816	1,259,076	1,358,144	1,686,517	3,951,614	5,576,942	8,647,074	0	12,430,777	0	38,774,340
TOTAL	**OKLAHOMA**	**0**	**0**	**0**	**0**	**0**	**0**	**10**	**900**	**106,526**	**173,816**	**517,559**	**283,269**	**3,472,268**	**2,787,460**	**7,341,808**
431165	VALOR TELECOMMUNICATIONS OF OKLAHOMA	0	0	0	0	0	0	0	0	0	0	8,435	0	77,602	11,828	97,865
431704	LAVACA TEL CO-OK	0	0	0	0	0	0	0	0	18	72	627	829	11,546	11,573	24,665
431788	KANOKLA TELEPHONE ASSN - OK	0	0	0	0	0	0	0	0	37	0	0	0	418	0	455
431965	ALLTEL OKLAHOMA INC	0	0	0	0	0	0	0	0	295	1,070	1,951	784	14,595	10,515	29,210
431966	ATLAS TELEPHONE CO	0	0	0	0	0	0	0	0	0	0	375	0	8,784	5,508	14,667
431968	BEGGS TEL CO	0	0	0	0	0	0	0	0	54	72	309	0	391	385	1,211
431969	BIXBY TEL CO	0	0	0	0	0	0	0	0	903	1,154	1,879	301	8,907	5,482	18,626
431974	CANADIAN VALLEY TELEPHONE CO.	0	0	0	0	0	0	0	0	0	0	0	0	3,431	3,700	7,131
431976	CARNEGIE TELEPHONE CO.	0	0	0	0	0	0	0	0	0	0	0	0	22,307	17,431	39,738
431977	CENTRAL OKLAHOMA TELEPHONE CO.	0	0	0	0	0	0	0	0	0	12	623	368	8,426	7,047	16,476
431979	CHEROKEE TEL CO	0	0	0	0	0	0	0	0	263	700	1,220	627	16,594	18,234	37,638
431980	CHICKASAW TELEPHONE CO	0	0	0	0	0	0	0	0	0	0	0	0	52,441	40,890	93,331
431981	CHOUTEAU TEL CO	0	0	0	0	0	0	0	0	36	178	1,334	799	16,501	16,914	35,762
431982	CIMARRON TEL. CO.	0	0	0	0	0	0	0	0	0	24	944	0	28,276	24,420	53,664
431984	OKLAHOMA COMM SYSTEM	0	0	0	0	0	0	0	0	309	631	1,935	493	13,763	10,520	27,651
431985	CROSS TEL CO	0	0	0	0	0	0	0	0	0	30	1,552	0	84,384	42,893	128,859
431988	DOBSON TEL CO	0	0	0	0	0	0	0	0	7	6	285	194	6,715	3,100	10,307
431994	GRAND TELEPHONE CO INC	0	0	0	0	0	0	0	0	0	2,472	3,101	0	12,905	5,534	24,012
431995	HINTON TELEPHONE CO	0	0	0	0	0	0	0	0	0	0	0	0	9,976	12,215	22,191
432006	MCLOUD TEL CO	0	0	0	0	0	0	0	0	27	90	980	1,593	23,992	18,596	45,278
432008	MEDICINE PARK TELEPHONE CO	0	0	0	0	0	0	0	0	0	0	0	0	1,062	0	1,062
432010	MID-AMERICA TEL.,INC.	0	0	0	0	0	0	0	0	0	36	259	135	3,711	2,861	7,002
432011	OKLAHOMA ALLTEL, INC	0	0	0	0	0	0	0	0	68	939	3,841	2,555	64,406	52,209	124,018
432013	OKLAHOMA TELEPHONE & TELEGRAPH INC.	0	0	0	0	0	0	0	0	0	146	1,296	882	10,878	8,128	21,330
432014	OKLAHOMA WESTERN TELEPHONE CO	0	0	0	0	0	0	0	0	0	234	2,393	3,788	34,629	23,945	64,989
432016	PANHANDLE TEL COOP	0	0	0	0	0	0	0	0	7	0	775	0	0	0	782
432016	EAGLENET	0	0	0	0	0	0	0	0	42	0	1,068	0	1,781	0	2,891
432017	PINE TEL CO - OK	0	0	0	0	0	0	0	0	86	509	3,901	0	78,697	108,713	191,906
432018	PIONEER TEL COOP INC	0	0	0	0	0	0	0	0	6,160	7,201	13,888	6,294	98,727	87,917	220,187
432020	POTTAWATOMIE TELEPHONE CO.	0	0	0	0	0	0	0	0	0	34	1,987	0	16,000	13,560	31,581

Table 2.8
Lifeline Assistance Dollar Payments by Study Area

ID Code	Study Area Name	1990	1991	1992	1993	1994	1995	1996	1997	1998	1999	Non-Tribal 2000	Tribal 2000	Non-Tribal 2001	Tribal 2001	Cumulative Total
	OKLAHOMA Continued															
432022	SALINA-SPAVINAW TEL CO INC	0	0	0	0	0	0	0	0	0	761	1,434	558	17,676	14,788	35,217
432023	SHIDLER TEL CO	0	0	0	0	0	0	0	0	0	0	1,446	0	6,688	5,720	13,854
432029	TERRAL TEL CO/TOTAL TELECOMM SERVICES	0	0	0	0	0	0	0	0	0	0	255	472	2,256	3,544	6,527
432032	VALIANT TELEPHONE COMPANY	0	0	0	0	0	0	0	0	0	0	2,885	1,872	23,666	11,155	39,578
432034	WYANDOTTE TELEPHONE CO	0	0	0	0	0	0	0	0	0	0	81	0	412	167	660
432080	GTE SOUTHWEST - OK	0	0	0	0	0	0	10	900	5,533	9,102	6,765	0	0	0	22,310
435215	SOUTHWESTERN BELL-OK	0	0	0	0	0	0	0	0	92,681	148,343	449,735	260,725	2,689,725	2,187,968	5,829,177
TOTAL	**OREGON**	**894,729**	**944,221**	**1,044,746**	**1,175,398**	**1,262,606**	**1,499,920**	**1,479,004**	**1,310,954**	**2,381,568**	**2,484,518**	**2,749,949**	**84**	**3,098,123**	**3,464**	**20,329,284**
532226	MIDVALE TEL EXCH -OR	48	42	46	40	97	132	132	132	0	0	301	0	266	0	1,236
532304	ALLTEL OREGON	14,925	11,980	13,106	12,835	15,452	10,509	0	0	0	0	0	0	0	0	78,807
532359	BEAVER CREEK COOP TEL CO	629	508	597	584	603	718	916	816	1372	1,302	1,197	0	1,458	0	10,700
532361	CENTURYTEL OF E OREGON	25,982	26,750	27,254	32,824	33,901	49,931	54,292	46,557	84,390	90,230	94,766	0	106,557	285	673,719
532362	CANBY TEL ASSN	2,328	2,172	2,633	2,415	2,350	3,342	2,850	2,485	4,998	5,950	7,343	0	8,182	0	47,048
532363	CLEAR CREEK MUTUAL TEL CO	368	382	423	435	361	258	221	184	23	238	294	0	159	0	3,346
532364	COLTON TEL CO	366	275	440	430	432	436	292	221	370	399	51	0	453	0	4,165
532369	EAGLE TEL SYSTEMS	329	304	139	71	80	210	226	170	273	385	427	0	499	0	3,113
532371	CASCADE UTIL INC	2,753	2,650	3,289	3,544	4,113	6,178	5,736	4,976	8,988	9,212	10,592	0	11,305	0	73,336
532373	GERVAIS TEL CO	192	180	191	168	157	250	192	177	184	180	360	0	599	0	2,830
532375	ROOME TELECOMM INC	218	216	204	134	141	144	132	88	168	210	203	0	79	0	1,937
532376	HELIX TEL CO	84	88	102	40	32	33	36	36	147	140	168	0	149	0	1,055
532377	HOME TELEPHONE CO	553	563	590	592	594	704	690	725	1,386	1,636	1,857	0	1,694	0	11,584
532378	TRANS-CASCADES TEL CO	49	32	11	47	52	84	84	208	343	336	336	0	355	0	1,937
532383	MOLALLA TEL CO	2,655	1,698	2,562	2,531	2,680	2,533	2,152	2,268	5,212	5,218	6,099	0	5,620	0	41,228
532384	MONITOR COOP TEL CO	47	48	88	132	159	167	92	66	378	581	672	0	489	0	2,919
532385	MONROE TELEPHONE CO	420	428	303	256	177	312	272	232	546	588	462	0	757	0	4,753
532386	MT. ANGEL TEL CO	1,070	1,125	1,283	1,029	987	1,181	1,281	1,068	1,932	2,492	2,912	0	3,261	0	19,621
532387	NEHALEM TEL & TEL	386	271	319	321	608	1,377	1,311	1,079	2,100	2,219	2,499	0	2,481	0	14,971
532388	NORTH STATE TEL CO. - OR	84	84	104	168	289	300	300	300	336	350	420	0	672	0	3,407
532389	OREGON TEL CORP	732	1,358	949	680	676	720	720	720	945	973	1,358	0	1,237	0	11,068
532390	OREGON-IDAHO UTILITY	0	0	0	0	0	0	0	0	84	55	87	0	90	0	316
532391	PEOPLES TEL CO-OR	0	0	0	595	617	704	518	345	735	784	869	0	1,295	0	6,462
532392	PINE TEL SYSTEM - OR	580	460	416	406	266	306	318	321	644	778	973	0	765	0	6,233
532393	PIONEER TEL COOP	4,513	4,379	4,562	5,465	6,795	9,182	8,641	7,138	14,872	16,015	17,590	0	19,185	0	118,337
532396	ST PAUL COOP TEL ASSN	184	168	108	132	159	212	216	94	0	0	21	0	52	0	1,346
532397	SCIO MUTUAL TEL ASSN	818	693	690	680	856	963	845	795	1,414	1,323	1,637	0	1,285	0	11,999
532399	STAYTON COOP TEL CO	4,791	4,514	4,731	4,740	4,850	5,113	4,841	4,129	8,527	10,647	10,515	0	11,521	0	78,919
532400	SPRINT/UNITED - NW - OR	30,819	30,301	31,009	38,447	43,833	54,550	52,217	49,275	89,068	89,474	95,730	0	106,726	68	711,517
532404	ASOTIN TEL - OR	0	0	0	0	0	50	48	44	64	0	46	0	0	0	252
532416	GTE NORTHWEST INC-OR	119,717	122,876	127,813	143,690	157,652	196,311	216,670	189,669	340,975	366,668	421,229	0	505,828	506	2,909,604
532456	MALHEUR HOME TEL CO	8,628	9,171	8,074	8,529	8,580	11,127	9,950	9,062	18,263	19,211	19,276	0	23,284	0	153,155
533401	CITIZENS TELECOM OF OREGON	0	0	0	0	0	10,370	20,263	19,849	35,792	37,924	41,485	34	45,475	488	211,680
535163	US WEST - OR	670,461	720,505	812,710	913,438	975,057	1,131,513	1,092,550	967,725	1,757,039	1,819,000	2,008,174	50	2,236,345	2,117	15,106,684
TOTAL	**PENNSYLVANIA**	**0**	**0**	**0**	**0**	**0**	**0**	**87,639**	**298,771**	**1,742,564**	**3,043,969**	**3,941,186**	**0**	**5,675,179**	**0**	**14,789,308**
170145	THE BENTLEYVILLE TEL	0	0	0	0	0	0	0	0	1796	4,015	4,545	0	5,259	0	15,615
170149	FRONTIER COMM OF BREEZEWOOD	0	0	0	0	0	0	0	0	115	281	423	0	565	0	1,384
170151	BUFFALO VALLEY TEL CO	0	0	0	0	0	0	0	0	1286	1,242	1,871	0	4,560	0	8,959
170152	FRONTIER COMM OF CANTON	0	0	0	0	0	0	0	0	782	1,273	1,359	0	1,513	0	4,927
170156	CITIZENS - KECKSBURG	0	0	0	0	0	0	0	0	737	1,123	1,224	0	1,368	0	4,452
170161	C-TEC CORP/COMMONWEALTH TEL	0	0	0	0	0	0	0	0	5,592	31,049	40,890	0	55,117	0	132,648
170162	THE CONESTOGA TELEPHONE & TEL	0	0	0	0	0	0	0	0	673	1,331	2,784	0	6,093	0	10,881
170165	DENVER & EPHRATA TEL & TEL	0	0	0	0	0	0	0	0	5,997	9,542	10,480	0	14,871	0	40,890
170168	FRONTIER COMM OF PA	0	0	0	0	0	0	0	0	746	1,396	4,636	0	3,749	0	10,527
170169	GTE NORTH INC - PA	0	0	0	0	0	0	0	0	67,740	118,630	167,019	0	248,572	0	601,961
170170	CONTEL PA dba GTE PA	0	0	0	0	0	0	0	0	3,372	6,049	9,665	0	15,661	0	34,747
170171	HICKORY TEL. CO.	0	0	0	0	0	0	0	0	0	176	395	0	535	0	1,106
170176	ALLTEL PENNSYLVANIA	0	0	0	0	0	0	0	0	32,087	66,520	86,411	0	170,214	0	355,232
170177	LACKAWAXEN TEL CO	0	0	0	0	0	0	0	0	324	579	850	0	988	0	2,741
170178	FRONTIER COMM -LAKEWOOD	0	0	0	0	0	0	0	0	94	155	258	0	154	0	661
170179	LAUREL HIGHLAND TEL CO	0	0	0	0	0	0	0	0	3,598	5,188	5,912	0	5,961	0	20,659
170183	MAHANOY & MAHANTONGO TEL CO	0	0	0	0	0	0	0	0	314	381	623	0	1,661	0	2,979
170185	MARIANNA-SCENERY HILL TEL CO	0	0	0	0	0	0	0	0	411	1,148	1,440	0	1,595	0	4,594
170189	ARMSTRONG TEL CO-PA	0	0	0	0	0	0	0	0	847	1,281	1,118	0	973	0	4,219
170191	THE NORTH EASTERN PA TEL CO	0	0	0	0	0	0	0	0	125	272	435	0	1,865	0	2,697
170192	NORTH PENN TEL CO	0	0	0	0	0	0	0	0	1,797	3,655	3,477	0	3,831	0	12,760
170193	NORTH PITTSBURGH TEL CO	0	0	0	0	0	0	0	0	3,525	5,321	6,256	0	6,270	0	21,372
170194	FRONTIER COMM -OSWAYO RIVER	0	0	0	0	0	0	0	0	762	1,230	1,576	0	1,728	0	5,296
170195	ARMSTRONG TEL NORTH	0	0	0	0	0	0	0	0	516	867	1,037	0	1,496	0	3,916
170196	PALMERTON TEL CO	0	0	0	0	0	0	0	0	1,781	1,827	1,987	0	6,515	0	12,110
170197	PENNSYLVANIA TEL CO	0	0	0	0	0	0	0	0	65	96	360	0	876	0	1,397
170200	PYMATUNING IND TEL CO	0	0	0	0	0	0	0	0	1,674	3,111	3,824	0	7,525	0	16,134
170201	GTE NORTH - PA (QUAKER STATE)	0	0	0	0	0	0	0	0	2,269	4,669	7,038	0	12,782	0	26,758
170204	SOUTH CANAAN TEL CO	0	0	0	0	0	0	0	0	106	1,231	1,772	0	2,315	0	5,424
170206	SUGAR VALLEY TEL CO	0	0	0	0	0	0	0	0	41	177	584	0	839	0	1,641
170209	SPRINT/UNITED TEL CO - PA	0	0	0	0	0	0	0	0	22,807	41,885	63,631	0	94,000	0	222,323
170210	VENUS TELEPHONE CORP	0	0	0	0	0	0	0	0	48	0	0	0	1,226	0	1,274
170215	YUKON-WALTZ TEL CO	0	0	0	0	0	0	0	0	0	943	851	0	782	0	2,576
170277	WEST SIDE TEL CO - PA	0	0	0	0	0	0	0	0	0	0	0	0	0	0	0

Table 2.8
Lifeline Assistance Dollar Payments by Study Area

ID Code	Study Area Name	1990	1991	1992	1993	1994	1995	1996	1997	1998	1999	Non-Tribal 2000	Tribal 2000	Non-Tribal 2001	Tribal 2001	Cumulative Total
	PENNSYLVANIA Continued															
175000	BELL ATLANTIC - PENNSYLVANIA	0	0	0	0	0	0	87,639	298,771	1,580,537	2,727,326	3,506,455	0	4,993,720	0	13,194,448
TOTAL	**PUERTO RICO**	**0**	**0**	**0**	**0**	**0**	**0**	**0**	**0**	**587,156**	**1,064,389**	**1,116,360**	**0**	**1,123,709**	**0**	**3,891,614**
633200	P R T C - CENTRAL	0	0	0	0	0	0	0	0	104,509	184,569	176,377	0	166,656	0	632,111
633201	PUERTO RICO TEL CO	0	0	0	0	0	0	0	0	482,647	879,820	939,983	0	957,053	0	3,259,503
TOTAL	**RHODE ISLAND**	**643,660**	**960,213**	**1,111,414**	**1,487,776**	**1,693,628**	**1,713,982**	**1,772,985**	**1,843,008**	**3,776,998**	**3,898,361**	**4,191,937**	**0**	**4,411,137**	**0**	**27,505,099**
585114	BELL ATLANTIC - RI	643,660	960,213	1,111,414	1,487,776	1,693,628	1,713,982	1,772,985	1,843,008	3,776,998	3,898,361	4,191,937	0	4,411,137	0	27,505,099
TOTAL	**SOUTH CAROLINA**	**0**	**0**	**0**	**0**	**0**	**264,326**	**647,296**	**772,226**	**1,825,532**	**1,735,670**	**1,776,613**	**99**	**1,961,444**	**469**	**8,983,675**
240479	GTE SOUTH - SC	0	0	0	0	0	0	0	0	18,803	28,368	28,412	0	41,193	0	116,776
240506	SPRINT/UNITED CAROLINAS	0	0	0	0	0	0	0	0	24,367	28,736	32,571	0	34,929	0	120,603
240515	CHESNEE TEL CO	0	0	0	0	0	0	0	0	2,555	4,438	7,756	0	13,827	0	28,576
240516	CHESTER TEL CO - SC	0	0	0	0	0	0	0	0	6,128	6,700	6,591	0	6,574	0	25,993
240517	ALLTEL SO CAROLINA	0	0	0	0	0	0	0	0	4,803	12,267	21,269	0	31,029	0	69,368
240520	FARMERS TEL COOP - SC	0	0	0	0	0	0	0	0	14,603	19,445	21,253	0	22,814	0	78,115
240521	FORT MILL TEL CO	0	0	0	0	0	0	0	0	7,070	8,515	7,820	0	8,522	0	31,927
240524	HEATH SPRINGS TEL CO	0	0	0	0	0	0	0	0	485	742	727	0	1,312	0	3,266
240526	CONTEL SC dba GTE SC	0	0	0	0	0	0	0	0	1,901	2,632	2,618	0	3,125	0	10,276
240527	HOME TEL CO INC - SC	0	0	0	0	0	0	0	0	10,304	14,018	14,152	0	14,608	0	53,082
240528	HORRY TEL COOP	0	0	0	0	0	0	0	0	21,805	28,677	30,378	0	34,248	0	115,108
240531	LANCASTER TEL CO	0	0	0	0	0	0	0	0	13,222	22,555	27,031	0	28,204	0	91,012
240532	LOCKHART TEL CO INC	0	0	0	0	0	0	0	0	284	307	252	0	186	0	1,029
240533	MCCLELLANVILLE TEL CO	0	0	0	0	0	0	0	0	814	711	667	0	530	0	2,722
240535	NORWAY TEL CO	0	0	0	0	0	0	0	0	194	483	807	0	1,073	0	2,557
240536	PALMETTO RURAL TEL COOP	0	0	0	0	0	0	0	0	1,045	0	0	0	0	0	1,045
240538	PIEDMONT RURAL TEL COOP	0	0	0	0	0	0	0	0	606	475	105	0	82	0	1,268
240539	PBT TELECOM, INC. (POND BRANCH TEL CO)	0	0	0	0	0	0	0	0	2,777	3,970	4,966	0	8,121	0	19,834
240541	RIDGEWAY TEL CO	0	0	0	0	0	0	0	0	421	479	464	0	492	0	1,856
240542	ROCK HILL TEL CO	0	0	0	0	0	0	0	0	18,960	28,123	31,784	99	37,464	469	116,899
240544	ST STEPHEN TEL CO	0	0	0	0	0	0	0	0	620	695	748	0	1,296	0	3,359
240546	SANDHILL TEL COOP	0	0	0	0	0	0	0	0	12,118	14,739	13,521	0	16,158	0	56,536
240550	WEST CAROLINA RURAL TEL COOP	0	0	0	0	0	0	0	0	1,955	2,343	3,901	0	4,539	0	12,738
240551	WILLISTON TEL CO	0	0	0	0	0	0	0	0	1,441	2,012	2,285	0	3,439	0	9,177
245194	BELL SOUTH - SC	0	0	0	0	0	264,326	647,296	772,226	1,658,251	1,504,240	1,516,535	0	1,647,679	0	8,010,553
TOTAL	**SOUTH DAKOTA**	**201,953**	**207,281**	**211,499**	**214,402**	**160,110**	**156,115**	**152,834**	**155,737**	**674,584**	**742,425**	**827,199**	**47,954**	**1,195,898**	**346,892**	**5,294,883**
391640	ARMOUR INDEPENDENT TEL CO	0	0	0	0	0	0	266	829	1,185	1,453	1,533	0	1,540	0	6,806
391640	BRIDGEWATER-CANISTOTA INDEP TEL CO	0	0	0	0	0	0	0	0	2,122	1,993	1,932	0	1,969	0	8,016
391642	BALTIC TELECOM COOP.	0	0	0	0	0	0	0	0	1,127	1,255	1,153	0	1,196	0	4,731
391642	EAST PLAINS TELECOM	0	0	0	0	0	0	0	0	2,096	2,348	2,043	0	1,847	0	8,334
391647	CHEYENNE RIVER SIOUX TRIBE TEL	0	0	0	0	0	0	0	0	8,931	15,952	23,966	25,970	142,306	74,550	291,675
391649	BERESFORD MUNICIPAL TEL CO	0	0	0	0	0	0	0	0	1,881	1,366	1,158	0	1,092	0	5,497
391650	CITY OF BROOKINGS MUNICIPAL TEL	0	0	0	0	0	0	0	0	16,422	15,607	15,701	0	22,743	0	70,473
391652	DAKOTA TELECOMM GRP	0	0	0	0	0	0	0	0	11,569	10,770	10,123	0	9,452	0	41,914
391653	CITY OF FAITH MUNICIPAL TEL CO	0	0	0	0	0	0	0	0	615	549	515	0	657	0	2,336
391654	INTERSTATE TELECOM COOP	0	0	0	0	0	0	6,971	16,669	13,299	18,831	18,927	0	18,814	269	93,780
391654	INTRASTATE TEL CO INC	0	0	0	0	0	0	0	0	5,044	0	0	0	0	0	5,044
391657	SPLITROCK TELECOM	0	0	0	0	0	0	0	1,418	3,331	3,325	3,197	0	3,027	0	14,298
391657	SPLITROCK PROPERTIES	0	0	0	0	0	0	0	0	4,527	4,303	3,974	0	3,568	0	16,372
391659	GOLDEN WEST TELECOMM COOP	0	0	0	0	0	0	0	0	27,975	32,372	39,407	5,774	100,653	70,820	277,001
391660	MT RUSHMORE TEL CO	0	0	0	0	0	0	2,155	5,646	10,012	9,942	10,055	0	34,509	19,664	91,983
391661	HANSON COUNTY TEL CO	0	0	0	0	0	0	273	924	887	1,041	1,367	0	135	0	4,627
391661	HANSON COMM dba MCCOOK	0	0	0	0	0	0	0	0	2,009	1,888	2,061	0	182	0	6,140
391664	JAMES VALLEY COOP	0	0	0	0	0	0	1,358	4,151	2,133	1,932	1,821	0	5,335	0	16,730
391664	ACCENT COMMUNICATIONS	0	0	0	0	0	0	0	0	3,407	3,488	3,346	0	282	0	10,523
391666	JEFFERSON TEL CO - SD	0	0	0	0	0	0	0	0	602	529	444	0	444	0	2,019
391667	KADOKA TEL CO	0	0	0	0	0	0	0	0	2,147	2,611	2,528	0	2,614	0	9,900
391668	KENNEBEC TEL CO	0	0	0	0	0	0	0	0	943	1,464	2,165	53	2,565	700	7,890
391669	MCCOOK COOP TEL CO	0	0	0	0	0	0	0	0	1,321	1,292	1,357	0	5,435	0	9,405
391670	HEARTLAND COMMUNICATIONS	0	0	0	0	0	0	0	0	0	0	183	0	0	0	183
391670	MIDSTATE TEL COMPANY	0	0	0	0	0	0	585	1,588	7,298	7,673	7,845	197	15,311	5,749	46,246
391671	MOBRIDGE TELECOMM.	0	0	0	0	0	0	1,414	2,652	5,682	8,221	0	0	0	0	17,969
391674	ROBERTS COUNTY COOP ASSN	0	0	0	0	0	0	889	2,724	752	801	813	0	1,157	0	7,136
391674	RC COMMUNICATIONS	0	0	0	0	0	0	0	0	4,342	4,643	5,038	52	5,797	312	20,184
391676	SANBORN TEL COOP	0	0	0	0	0	0	1,439	3,771	6,794	6,794	7,187	0	7,395	0	33,380
391676	SANCOM	0	0	0	0	0	0	0	0	7,783	7,994	7,782	0	7,727	0	31,286
391677	SIOUX VALLEY TEL CO	0	0	0	0	0	0	0	0	4,483	0	0	0	4,359	0	8,842
391679	STOCKHOLM-STRANDBURG TEL CO	0	0	0	0	0	0	300	1,129	2,159	2,223	2,579	0	284	0	8,674
391680	SULLY BUTTES TEL COOP	0	0	0	0	0	0	3,567	8,744	24,834	24,154	25,129	0	34,922	2,879	124,229
391682	TRI-COUNTY TELCOM	0	0	0	0	0	0	0	0	374	1,209	1,197	0	1,317	0	4,097
391684	UNION TEL CO.	0	0	0	0	0	0	0	0	1,315	1,355	1,404	0	1,654	0	5,728
391685	VALLEY TELECOMM. COOP ASSN	0	0	0	0	0	0	611	1,671	7,468	7,820	7,536	0	8,131	0	33,237
391686	VIVIAN TELEPHONE CO	0	0	0	0	0	0	2,310	6,998	39,426	44,196	48,299	15,908	144,447	171,837	473,421
391688	WESTERN TEL CO	0	0	0	0	0	0	133	252	1,564	1,517	1,329	0	1,270	0	6,065
391689	WEST RIVER COOP TEL CO	0	0	0	0	0	0	2,429	5,663	1,792	2,076	1,789	0	9,846	0	23,595
391689	STATELINE TELECOMM INC	0	0	0	0	0	0	0	0	7,129	7,644	7,677	0	0	0	22,450
395145	US WEST - SD	201,953	207,281	211,499	214,402	160,110	156,115	128,134	90,908	427,804	479,794	552,639	0	591,916	112	3,422,667

Table 2.8
Lifeline Assistance Dollar Payments by Study Area

ID Code	Study Area Name	1990	1991	1992	1993	1994	1995	1996	1997	1998	1999	Non-Tribal 2000	Tribal 2000	Non-Tribal 2001	Tribal 2001	Cumulative Total
TOTAL	**TENNESSEE**	**0**	**0**	**506,187**	**844,079**	**881,488**	**837,524**	**841,342**	**790,409**	**1,874,811**	**2,527,805**	**3,385,607**	**0**	**4,234,160**	**1**	**16,723,413**
290280	ARDMORE TEL CO	0	0	0	0	0	0	2,318	5,884	11,326	12,418	15,008	0	16,611	0	63,565
290552	CENTURY - ADAMSVILLE	0	0	0	49	245	551	762	1,043	2,333	5,912	13,269	0	20,278	0	44,442
290553	BEN LOMAND COMMUNICATIONS, INC.	0	0	0	0	0	0	0	0	0	0	6,712	0	25,526	0	32,238
290553	BEN LOMAND RURAL TEL COOP	0	0	0	0	0	0	0	0	6,741	18,166	26,780	0	34,949	0	86,636
290554	BLEDSOE TEL COOP	0	0	0	0	0	0	0	0	388	3,754	10,886	0	17,619	1	32,648
290557	CENTURY - CLAIBORNE	0	0	0	56	245	232	367	437	5,162	15,374	30,028	0	43,929	0	95,830
290559	CONCORD TEL EXCHANGE	0	0	0	0	0	190	155	75	7	291	1,151	0	1,578	0	3,447
290561	CROCKETT TEL CO	0	0	0	0	0	0	0	0	805	686	574	0	759	0	2,824
290562	DEKALB TEL COOP	0	0	0	0	0	0	0	0	1,190	4,074	5,991	0	8,633	0	19,888
290565	HIGHLAND TEL COOP- TN	0	0	0	0	0	0	0	0	13,353	50,900	84,089	0	91,346	0	239,688
290566	HUMPHREYS COUNTY TEL CO	0	0	0	0	0	95	102	84	148	146	200	0	605	0	1,380
290567	SPRINT/UNITED - SE INC	0	0	42,495	164,965	236,712	268,803	287,468	284,556	505,225	449,225	401,878	0	385,631	0	3,026,958
290570	LORETTO TEL CO INC	0	0	0	0	0	0	0	0	1,064	2,982	4,817	0	7,332	0	16,195
290571	MILLINGTON TEL CO INC	0	0	0	0	0	0	0	0	45	886	3,766	0	5,692	0	10,389
290573	NORTH CENTRAL COOP	0	0	0	0	0	0	0	0	3,242	11,989	24,709	0	40,986	0	80,926
290574	CENTURY - OOLTEWAH-COLLEGEDALE	0	0	0	0	18	24	69	112	269	1,215	2,474	0	3,208	0	7,389
290575	TENNESSEE TEL CO	0	0	726	4,395	11,493	16,721	17,165	18,058	24,309	41,377	57,020	0	74,605	0	265,869
290576	PEOPLES TEL CO	0	0	0	0	0	0	0	0	210	168	133	0	535	0	1,046
290578	TELLICO TEL CO	0	0	0	1,679	6,366	7,948	8,243	7,761	18,599	21,351	25,765	0	29,678	0	127,390
290579	TWIN LAKES TEL COOP	0	0	0	0	0	0	0	0	1,250	5,245	21,510	0	34,200	0	62,205
290580	CITIZENS TELECOM - VOLUNTEER STATE	0	0	0	0	0	0	0	0	7,474	14,821	23,189	0	31,235	0	76,719
290583	WEST TENNESSEE TEL CO	0	0	0	0	0	0	0	0	637	553	876	0	1,842	0	3,908
290584	YORKVILLE TEL COOP	0	0	0	0	0	0	0	0	370	544	547	0	616	0	2,077
294336	CUC DBA CITIZENS-TN	0	0	0	0	0	0	51	51	53,210	79,254	109,891	0	136,099	0	378,556
295185	SO CENTRAL BELL - TN	0	0	462,966	672,935	626,409	542,960	524,642	472,348	1,217,454	1,786,474	2,514,344	0	3,220,668	0	12,041,200
TOTAL	**TEXAS**	**1,120,002**	**1,736,759**	**3,576,193**	**4,181,609**	**5,335,092**	**6,723,118**	**7,776,103**	**8,124,667**	**17,624,701**	**20,341,821**	**23,137,422**	**38**	**28,973,633**	**35,256**	**128,686,414**
440425	CAMERON TEL CO TEXAS	0	0	49	145	209	229	164	183	268	182	168	0	1,174	1	2,772
441163	VALOR TELECOM OF TX	0	0	0	0	0	0	0	0	0	0	52,299	0	306,161	0	358,460
442038	BLOSSOM TEL CO	308	377	556	761	771	856	915	992	1,925	1,554	1,177	0	2,718	0	12,910
442039	BIG BEND TEL CO INC	904	1,259	3,342	6,414	8,263	9,664	11,346	12,757	26,803	28,751	31,676	0	28,930	0	170,109
442040	BRAZORIA TEL CO	437	667	1,225	1,028	921	943	1,179	1,581	1,964	1,827	2,807	0	12,252	0	26,831
442041	BRAZOS TEL COOP INC	12	12	32	12	0	0	0	0	5,297	7,815	11,381	0	3,048	0	27,609
442043	NORTH TEXAS TEL. CO.	234	140	49	3	0	0	0	0	357	273	336	0	2,008	0	3,400
442046	CAP ROCK TEL COOP	1,431	1,257	1,252	1,157	1,813	2,164	4,369	5,098	2,190	6,600	7,126	0	15,788	0	50,245
442052	CENTRAL TEXAS TEL COOP INC	839	1,023	1,264	1,361	1,554	1,303	3,101	4,246	1,246	1,981	3,654	0	12,258	0	33,830
442059	COLORADO VALLEY TEL COOP	1,127	1,339	1,871	2,061	2,219	2,169	2,176	2,485	4,466	3,647	3,290	0	7,404	0	34,254
442060	COMANCHE COUNTY TEL	1,297	1,681	2,505	2,425	2,334	2,290	2,591	2,806	861	1,428	1,695	0	14,107	0	36,020
442061	COMMUNITY TEL CO	0	87	206	190	188	234	269	318	0	0	0	0	1,224	0	2,716
442065	CUMBY TEL COOP INC	307	368	334	410	544	338	336	230	378	207	154	0	617	0	4,223
442066	DELL TEL. COOP - TX	0	0	0	0	0	0	0	0	252	252	252	0	885	0	1,641
442068	EASTEX TEL COOP INC	6,184	8,257	11,292	11,828	12,156	12,982	14,207	13,649	0	19,752	17,242	0	64,456	180	192,185
442069	ELECTRA TELEPHONE CO	468	457	728	1,028	1,179	1,010	208	0	0	0	0	0	0	0	5,078
442070	ETEX TEL COOP INC	2,892	3,925	6,037	6,178	5,799	6,003	6,972	7,349	2,008	3,738	5,461	0	21,684	0	78,046
442071	FIVE AREA TEL CO-OP	116	193	303	237	216	871	4,345	4,598	477	613	1,026	0	4,409	0	17,404
442071	WEST PLAINS TELECOM	0	0	0	0	0	0	0	0	6,448	8,562	11,573	0	33,928	0	60,511
442072	FT BEND TEL CO	847	1,329	1,718	1,900	1,922	1,628	1,607	1,825	3,396	3,564	4,312	0	12,279	0	36,327
442076	GANADO TEL CO INC	189	274	377	331	393	376	767	876	1,862	2,072	1,834	0	7,896	0	17,247
442080	GTE SOUTHWEST - TX	156,724	233,166	273,292	118,020	170,808	180,362	153,147	135,728	225,654	301,122	417,911	0	2,130,625	0	4,496,559
442080	XIT TELECOMMUNICATIONS AND TECHNOLOGY	0	0	0	0	0	0	0	0	0	0	0	0	1,854	0	1,854
442083	GUADALUPE VALLEY TEL COOP	10	70	71	84	207	1,465	2,110	2,300	160	727	1,366	0	6,790	0	15,360
442084	SPRINT/UNITED - TEXAS	58,502	89,366	110,169	117,917	118,171	113,567	93,198	86,673	157,570	162,344	119,844	0	393,578	0	1,620,899
442086	HILL COUNTRY TEL COOP	584	997	1,539	1,360	1,508	1,460	1,679	1,663	593	539	447	0	10,337	0	22,706
442090	ALENCO COMMUNICATIONS	0	109	204	180	222	252	176	324	252	119	378	0	2,437	0	4,653
442093	INDUSTRY TEL CO	162	298	595	639	405	344	459	524	525	546	252	0	1,638	182	6,569
442097	KERRVILLE TEL CO	1,786	12,622	19,813	23,884	22,832	20,663	18,632	18,313	32,528	23,778	22,804	0	33,194	0	250,849
442101	CENTURY-LAKE DALLAS	44	424	360	316	310	0	0	0	644	431	197	0	99	0	2,825
442103	LAWARD TEL EXCHANGE INC	96	105	165	108	99	159	84	153	301	266	189	0	750	0	2,475
442104	LAKE LIVINGSTON TEL	0	0	36	57	52	0	90	70	0	0	0	0	0	0	305
442105	LIPAN TEL CO	32	84	368	384	384	384	340	200	0	0	0	0	0	0	2,176
442107	LIVINGSTON TEL CO	686	2,435	3,370	3,609	3,468	3,842	3,060	3,944	4,592	4,081	6,597	0	19,910	0	59,594
442109	TXU COMMUN. (LUFKIN-CONROE TEL EXCH)	13,027	45,082	75,054	76,393	78,048	75,213	75,452	73,772	138,658	159,717	162,100	0	159,687	0	1,132,203
442112	MID-PLAINS RURAL TEL COOP	0	21	176	120	153	93	334	411	381	643	590	0	4,918	0	7,840
442114	SPRINT/CENTRAL TEXAS	10,880	25,669	42,148	48,812	49,127	41,408	38,401	36,796	75,411	65,863	57,349	0	252,985	0	744,849
442116	MUENSTER TEL CORP-TX	90	162	190	255	353	501	438	507	0	0	0	0	0	0	2,496
442117	CENTURYTEL - PORT ARANSAS	0	77	77	77	81	70	43	44	57	16	60	0	385	0	987
442130	PEOPLES TEL COOP -TX	1,540	2,065	2,149	2,022	2,086	2,982	3,407	5,002	0	0	0	0	0	0	21,253
442131	POKA-LAMBRO TEL COOP	356	460	736	786	841	647	716	847	1,239	1,044	994	0	960	0	9,626
442134	RIVIERA TEL CO INC	185	243	441	344	287	396	475	465	911	1,792	2,625	0	6,463	0	14,627
442135	SOUTHWEST TEXAS TEL CO	806	806	1,029	872	1,068	1,167	1,595	1,606	1,771	1,460	1,274	0	1,236	0	14,690
442140	CENTURYTEL - SAN MARCOS	0	3,128	7,479	10,629	10,564	15,591	13,467	10,083	10,853	9,462	7,416	0	20,896	0	119,568
442141	SANTA ROSA TEL COOP	194	134	119	179	212	679	797	1,002	887	653	586	0	2,182	166	7,790
442143	SOUTH PLAINS TEL	0	0	196	666	218	460	576	636	0	0	0	0	4,871	0	7,623
442147	SUGAR LAND TEL CO	1,393	1,750	2,871	3,788	3,575	1,890	0	0	0	0	2,487	0	7,488	0	25,242
442151	TAYLOR TEL COOP INC	753	974	1,084	1,016	832	665	964	1,178	497	1,600	2,342	0	10,533	0	22,438
442153	TEXAS-ALLTEL, INC.	1,355	1,803	3,598	4,429	4,905	2,913	13,324	12,191	12,424	10,877	10,477	0	20,764	0	99,060
442154	GTE SOUTHWEST - TX (CONTEL)	70,090	100,124	143,582	76,988	73,614	116,038	153,783	147,010	110,094	102,048	85,292	0	183,100	0	1,361,763
442159	VALLEY TEL CO-OP -TX	2,100	3,158	4,474	4,314	4,583	4,291	5,663	5,933	3,059	9,798	15,910	0	35,902	0	99,185
442166	WEST TEXAS RURAL TEL COOP	12	16	88	84	54	48	54	156	369	536	541	0	1,971	0	3,929

Table 2.8
Lifeline Assistance Dollar Payments by Study Area

ID Code	Study Area Name	1990	1991	1992	1993	1994	1995	1996	1997	1998	1999	Non-Tribal 2000	Tribal 2000	Non-Tribal 2001	Tribal 2001	Cumulative Total
	TEXAS Continued															
442168	WES-TEX TEL CO-OP	176	320	492	405	508	556	497	407	193	224	268	0	301	0	4,347
442170	XIT RURAL TEL COOP	52	63	92	120	92	84	64	62	18	84	140	0	541	0	1,412
442262	ENMR TEL COOP INC-NM	70	112	180	162	139	168	182	213	156	245	302	0	747	0	2,676
445216	SOUTHWESTERN BELL-TX	780,705	1,188,271	2,846,816	3,645,121	4,744,805	6,091,700	7,138,344	7,517,461	16,784,706	19,388,988	22,059,221	38	25,028,953	34,727	117,249,856
445216	MCImetro ACCESS TRANSMISSION SERVICES, LLC	0	0	0	0	0	0	0	0	0	0	0	0	53,065	0	53,065
449001	WT SERVICES, INC.	0	0	0	0	0	0	0	0	0	0	0	0	1,972	0	1,972
449002	CUMBY TELEPHONE COOP INC (CLEC)	0	0	0	0	0	0	0	0	0	0	0	0	375	0	375
449003	WESTERN WIRELESS CORP dba WWC TEXAS RSA	0	0	0	0	0	0	0	0	0	0	0	0	18,900	0	18,900
TOTAL	**UTAH**	**609,049**	**874,025**	**1,161,879**	**1,203,870**	**1,208,738**	**1,179,200**	**1,057,483**	**950,263**	**1,699,274**	**1,665,098**	**1,771,208**	**62**	**1,928,329**	**2,378**	**15,310,856**
502277	CENTRAL UTAH TEL INC	0	0	0	0	0	0	0	0	143	565	903	0	5,588	0	7,199
502278	CARBON/EMERY TELEPHONE	0	0	0	0	0	0	0	0	0	0	0	0	44,695	0	44,695
502278	EMERY TEL	0	0	0	0	0	0	0	0	2,207	4,119	5,058	0	7,768	0	19,152
502278	HANKSVILLE TELECOM	0	0	0	0	0	0	0	0	0	0	0	0	189	0	189
502279	GUNNISON TEL CO	0	0	0	0	0	0	0	0	60	0	0	0	0	0	60
502282	MANTI TEL CO	0	0	0	0	0	0	0	0	2,861	4,915	7,272	0	11,833	0	26,881
502283	SKYLINE TELECOM	0	0	0	0	0	0	0	0	2,513	3,119	2,856	0	3,545	0	12,033
502284	BEEHIVE TEL CO INC - UT	0	0	0	0	0	0	0	0	14	280	840	0	785	0	1,919
502286	SOUTH CENTRAL UTAH TEL ASSN	0	0	0	0	0	0	2,719	10,361	1,744	0	0	0	0	0	14,824
502287	UINTAH BASIN TEL ASSN	0	0	0	0	0	0	0	0	3,040	6,560	7,850	0	6,431	0	23,881
502288	ALL WEST COMMUNICATIONS-UT	0	0	0	0	0	0	0	0	7	0	0	0	34,826	0	34,833
503032	BEAR LAKE COMM	0	0	0	0	0	0	0	0	60	88	84	0	173	0	405
504429	CITIZENS TELECOM-UT	0	0	0	0	40,214	59,704	55,426	53,642	48,555	49,767	49,728	0	50,718	0	407,754
504449	NAVAJO COMMUNICATIONS -UT	0	0	0	0	0	0	0	0	121	277	626	62	3,800	2,336	7,222
505107	US WEST - UT	609,049	874,025	1,161,879	1,203,870	1,168,524	1,119,496	999,338	886,260	1,637,949	1,595,408	1,695,991	0	1,757,978	42	14,709,809
TOTAL	**VERMONT**	**755,646**	**858,766**	**924,333**	**979,697**	**1,041,838**	**1,094,178**	**1,039,649**	**1,064,932**	**2,214,987**	**2,403,381**	**2,645,685**	**0**	**2,931,131**	**0**	**17,954,223**
140053	FRANKLIN TEL CO - VT	1,673	1,834	1,855	1,849	2,233	2,643	2,769	2,644	5,621	6,646	6,707	0	6,423	0	42,897
140058	LUDLOW TEL CO	6,160	5,634	6,328	6,565	6,916	7,268	6,899	7,464	15,246	16,081	16,860	0	17,528	0	118,949
140061	NORTHFIELD TEL CO	7,824	8,831	10,041	10,309	11,497	11,106	10,088	9,645	19,677	22,603	25,668	0	27,312	0	174,601
140062	PERKINSVILLE TEL CO	1,346	1,472	1,949	1,868	2,008	2,406	2,438	2,464	4,802	6,414	6,296	0	6,282	0	39,745
140064	SHOREHAM TEL CO INC	5,905	6,404	7,979	8,965	9,794	10,020	9,780	10,808	23,191	27,118	32,655	0	34,460	0	187,079
140068	TOPSHAM TEL CO	3,621	4,636	5,285	5,146	5,682	5,856	5,483	6,050	11,963	14,644	15,064	0	14,531	0	97,961
140069	WAITSFIELD/FAYSTON TEL CO	2,805	3,140	3,482	3,573	3,879	3,933	21,679	40,667	9,459	93,104	100,188	0	99,286	0	385,195
140069	CHAMPLAIN VALLEY TELECOM	0	0	0	0	0	0	0	0	74,260	0	0	0	0	0	74,260
140070	CONTEL VT DBA GTE VT	76,628	84,076	90,671	98,581	61,543	0	0	0	0	0	0	0	0	0	411,499
143331	NORTHLAND TEL CO-VT	0	0	0	0	0	0	10,090	20,812	43,775	49,823	50,561	0	52,554	0	227,615
143332	WFTAC, INC.	0	0	0	0	43,857	113,493	55,904	0	0	0	0	0	0	0	213,254
145115	BELL ATLANTIC NORTH - VT	649,684	742,739	796,743	842,841	894,429	937,453	888,191	908,390	1,891,915	2,034,067	2,245,331	0	2,530,256	0	15,362,039
147332	VERMONT TEL CO-VT	0	0	0	0	0	0	26,328	55,988	115,078	132,881	146,355	0	142,499	0	619,129
TOTAL	**VIRGIN ISLANDS**	**0**	**0**	**0**	**5,753**	**29,075**	**22,459**	**14,293**	**19,779**	**49,229**	**40,225**	**44,910**	**0**	**9,300**	**0**	**235,023**
643300	VIRGIN ISLANDS TEL CORP	0	0	0	5,753	29,075	22,459	14,293	19,779	49,229	40,225	44,910	0	9,300	0	235,023
TOTAL	**VIRGINIA**	**669,972**	**704,087**	**782,585**	**907,400**	**920,012**	**912,437**	**911,374**	**973,851**	**1,789,384**	**1,860,517**	**1,910,157**	**0**	**1,982,736**	**0**	**14,324,512**
190217	AMELIA TEL CORP	1,596	3,224	3,727	4,195	4,312	4,595	4,633	4,994	8,244	7,821	7,305	0	6,768	0	61,414
190219	BUGGS ISLAND TEL COOP	2,067	2,258	2,365	2,121	1,330	1,339	1,388	1,352	4,878	5,954	5,547	0	5,462	0	36,061
190225	CITIZENS TEL COOP- VA	1,625	1,792	1,972	2,443	2,871	3,515	4,022	4,220	18,144	21,070	22,595	0	5,820	0	90,089
190226	CLIFTON FORGE WAYNESBORO TEL CO	5,678	6,968	8,121	9,748	10,621	10,875	10,509	10,607	32,945	37,168	39,152	0	40,815	0	223,207
190233	CONTEL VA DBA GTE VA	82,555	88,896	102,689	117,568	109,652	97,787	92,108	92,211	172,209	195,097	209,098	0	239,047	0	1,598,917
190236	NORTH RIVER TEL COOP	33	138	140	144	144	367	231	154	167	0	0	0	0	0	1,518
190237	HIGHLAND TEL COOP	296	360	386	472	371	344	301	236	477	924	906	0	888	0	5,961
190238	MT GROVE-WILLIAMSVILLE TEL CO	242	304	393	432	393	362	282	260	1,008	1,080	1,032	0	982	0	6,770
190239	NEW HOPE TEL CO - VA	0	5	60	60	60	54	60	60	189	222	252	0	171	0	1,193
190243	PEMBROKE TEL COOP	484	570	591	772	878	1,019	1,003	962	3,185	3,324	3,396	0	3,436	0	19,620
190244	PEOPLES MUTUAL TEL CO - VA	1,956	2,328	2,567	3,159	3,250	3,363	3,408	3,461	11,072	14,620	15,662	0	16,192	0	81,038
190248	SCOTT COUNTY TEL COOP	5,101	5,546	5,854	5,405	5,027	4,892	4,699	4,580	11,823	14,743	14,357	0	14,137	0	96,164
190249	ROANOKE & BOTETOURT TEL CO	12	0	0	42	70	77	70	84	0	0	0	0	0	0	355
190250	SHENANDOAH TEL CO	2,894	2,915	3,438	4,386	4,839	4,384	3,702	3,169	12,214	14,007	14,299	0	13,623	0	83,870
190253	VIRGINIA TEL CO	307	311	436	651	584	433	641	798	1,480	1,415	1,472	0	1,481	0	10,009
190254	SPRINT/CENTRAL - VA	145,193	160,044	186,035	218,655	262,141	243,072	247,508	252,549	497,903	480,844	480,427	0	479,153	0	3,653,524
190479	GTE SOUTH - VA	19,372	24,432	25,388	29,161	32,093	31,697	31,558	32,406	60,041	69,320	76,313	0	84,629	0	516,410
190567	UNITED INTER-MT-VA	114,688	124,755	148,914	174,803	193,179	193,735	206,307	259,910	395,276	384,328	343,343	0	330,013	0	2,869,251
193029	NEW CASTLE TEL. CO.	0	1,236	1,478	1,957	2,312	2,016	2,001	1,954	3,288	3,173	3,172	0	3,336	0	25,923
195040	BELL ATLANTIC - VA	285,873	278,005	288,031	331,226	285,885	308,511	296,943	299,884	554,841	605,407	671,829	0	736,783	0	4,943,218
TOTAL	**WASHINGTON**	**1,474,869**	**2,199,086**	**2,524,658**	**2,997,455**	**2,966,094**	**2,813,846**	**2,743,597**	**2,686,537**	**4,182,773**	**4,962,458**	**6,116,519**	**14,817**	**7,654,197**	**355,760**	**43,692,666**
522400	UNITED TELEPHONE CO OF THE NW-WA	0	0	0	0	0	0	0	0	142,775	106,991	135,741	0	140,064	222	525,793
522400	US CELLULAR CORP - YAKIMA	0	0	0	0	0	0	0	0	0	0	-2,239	13,000	267,733	334,148	612,642
522404	ASOTIN TEL - WA	205	444	933	1,831	2,403	2,385	2,123	2,188	4,478	3,013	4,190	0	3,650	0	27,843
522408	CENTURYTEL OF WA	14,902	40,972	56,893	79,075	106,852	111,799	123,403	123,468	142,478	169,404	198,409	0	256,863	4,625	1,429,143
522410	CENTURYTEL OF COWICHE	174	657	763	1,154	1,366	1,587	1,782	1,925	1,697	1,782	3,230	0	4,407	0	20,524
522412	ELLENSBURG TEL CO	3,498	8,904	9,711	10,843	8,974	7,567	7,294	7,212	20,428	29,355	39,979	0	47,056	0	200,821
522416	GTE NORTHWEST INC.-WA	58,096	250,341	350,466	451,139	487,976	467,573	514,742	504,605	573,147	718,506	1,002,098	35	1,374,925	973	6,754,622
522417	HAT ISLAND TEL CO	0	12	0	0	0	0	0	0	0	0	0	0	0	0	12
522418	PEND OREILLE TELEPHONE CO.	0	0	0	0	0	0	0	0	3,936	6,931	8,876	0	10,035	0	29,778
522419	HOOD CANAL TEL CO	45	136	231	228	357	668	614	499	623	590	646	0	1,079	0	5,716
522423	INLAND TEL CO - WA	958	1,011	1,358	2,912	3,031	2,062	1,848	1,889	2,593	3,033	3,600	0	3,758	0	28,053
522426	KALAMA TEL CO	402	614	518	616	695	1,007	1,011	1,024	1,374	1,826	2,261	0	3,032	0	14,380

Table 2.8
Lifeline Assistance Dollar Payments by Study Area

ID Code	Study Area Name	1990	1991	1992	1993	1994	1995	1996	1997	1998	1999	Non-Tribal 2000	Tribal 2000	Non-Tribal 2001	Tribal 2001	Cumulative Total
	WASHINGTON Continued															
522427	LEWIS RIVER TEL CO	148	1,097	1,506	1,909	2,226	2,177	2,473	2,154	3,662	4,480	4,863	0	6,350	0	33,045
522430	MCDANIEL TEL CO	243	1,209	1,338	1,477	1,553	886	917	948	3,146	6,472	8,287	0	8,941	0	35,417
522431	MASHELL TELECOM INC	293	1,134	1,870	1,997	2,693	3,151	3,575	3,239	4,098	4,659	6,034	0	6,565	0	39,308
522437	PIONEER TEL CO	175	283	366	370	329	313	322	283	932	1,391	1,743	0	1,623	0	8,130
522442	ST JOHN TELEPHONE & TELEGRAPH	58	147	136	152	100	66	92	95	277	171	162	0	575	0	2,031
522446	TENINO TELEPHONE CO	140	505	697	719	553	1,302	2,122	2,303	3,301	2,896	4,620	0	5,829	0	24,987
522447	TOLEDO TEL CO INC	210	918	1,463	2,143	1,915	1,531	1,174	1,075	2,095	2,658	3,246	0	4,278	0	22,706
522449	CONTEL NORTHWEST dba GTE WA	18,521	51,259	67,581	83,941	90,639	122,262	98,158	98,896	85,158	131,773	195,121	202	255,646	3,408	1,302,565
522451	WESTERN WAHKIAKUM COUNTY TEL CO	318	855	873	809	863	781	683	744	1,034	1,495	1,784	0	2,112	0	12,351
522452	WHIDBEY TEL CO	1,030	1,839	2,175	2,407	2,158	1,751	1,651	1,933	7,201	7,704	9,290	0	0	0	39,139
522453	YCOM NETWORKS (YELM TELEPHONE CO)	1,408	3,367	4,072	4,888	8,843	10,289	12,386	12,539	19,635	21,434	28,946	0	30,695	0	158,502
525161	US WEST - WA	1,350,469	1,775,818	1,958,004	2,275,356	2,154,781	1,994,488	1,884,680	1,829,096	3,158,705	3,735,894	4,455,632	1,580	5,218,981	12,384	31,805,868
TOTAL	**WEST VIRGINIA**	**192,927**	**181,082**	**175,309**	**188,356**	**206,594**	**190,638**	**176,422**	**216,891**	**367,974**	**383,484**	**393,823**	**0**	**417,201**	**0**	**3,090,701**
200256	ARMSTRONG OF WV	450	264	49	100	194	119	243	343	678	701	586	0	399	0	4,126
200259	HARDY TELECOMMUNICATIONS	0	0	0	0	0	0	0	0	54	0	175	0	241	0	470
200267	ARMSTRONG TEL. CO-NORTHERN	1,060	594	0	286	369	313	384	400	774	716	608	0	594	0	6,098
200271	CITIZENS-MT STATE	8,704	9,246	9,431	9,706	9,022	1,407	0	0	4,576	11,817	14,734	0	16,060	0	94,703
200277	WEST SIDE TEL-WV	0	0	0	0	0	0	0	0	304	327	480	0	564	0	1,675
204338	CITIZENS-W VA RURAL	0	0	0	0	18,272	18,284	13,128	22,826	30,471	34,549	37,660	0	40,228	0	215,418
204339	CITIZENS-W VA	0	0	0	0	12,264	12,280	11,776	24,615	36,177	43,172	49,332	0	52,612	0	242,228
205050	BELL ATLANTIC - WV	182,713	170,978	165,829	178,264	166,473	158,235	150,891	168,707	294,940	292,202	290,248	0	306,503	0	2,525,983
TOTAL	**WISCONSIN**	**234**	**217,958**	**482,544**	**521,821**	**617,261**	**676,880**	**653,204**	**610,732**	**2,768,442**	**3,882,741**	**4,459,023**	**203**	**5,364,139**	**6,004**	**20,261,186**
330841	CENTURYTEL-MIDWEST -WI/CENCOM	0	0	0	0	472	5,825	4,701	2,634	18,672	28,585	29,696	0	32,110	0	122,695
330842	AMERY TELCOM, INC.	0	0	0	0	0	0	0	0	783	3,838	7,678	0	7,559	0	19,858
330843	AMHERST TEL CO	0	0	0	0	0	0	0	0	1,678	1,839	2,171	0	2,458	0	8,146
330844	BADGER TELECOM INC	0	0	0	0	2,922	8,744	8,438	8,249	15,325	15,368	20,909	0	24,049	0	104,004
330846	BALDWIN TELECOM INC	0	0	0	0	0	0	0	0	442	1,835	2,791	0	3,604	0	8,672
330847	BELMONT TEL CO	0	0	0	0	0	0	0	0	15	115	245	0	144	0	519
330849	BLACK EARTH TEL CO	0	0	0	0	66	447	359	258	378	749	739	0	507	0	3,503
330850	BLOOMER TEL CO	0	0	0	0	0	0	0	0	170	1,841	2,277	0	3,071	0	7,359
330851	BONDUEL TEL CO	0	0	0	0	291	569	710	784	1,297	1,228	1,216	0	1,668	0	7,763
330855	BRUCE TEL. CO., INC.	0	0	0	0	0	0	0	0	0	190	477	0	1,018	0	1,685
330856	BURLINGTON BRIGHTON & WHEATLAND	0	0	0	0	0	0	0	0	82	306	398	0	823	0	1,609
330857	CENTURYTEL-MIDWEST -WI/CASCO	0	0	0	0	21	238	200	223	263	444	453	0	695	0	2,537
330859	CENTRAL STATE TEL CO	0	0	0	0	2,894	4,145	4,613	4,167	7,863	8,413	8,854	0	10,056	0	51,005
330860	CHEQUAMEGON TEL COOP INC	0	0	0	0	0	0	0	0	857	2,797	6,936	0	11,281	0	21,871
330861	CHIBARDUN TEL COOP	0	0	0	0	0	0	0	0	24	220	1,336	0	3,646	0	5,226
330861	CTC TELCOM, INC	0	0	0	0	0	0	0	0	26	1,551	3,975	0	10,153	0	15,705
330863	CITIZENS TEL COOP-WI	0	0	0	0	0	0	0	0	508	1,019	1,551	0	1,635	0	4,713
330865	CLEAR LAKE TEL CO-WI	0	0	0	0	0	0	0	0	181	331	351	0	507	0	1,370
330866	COCHRANE COOP TEL CO	0	0	0	0	0	0	0	0	155	477	583	0	843	0	2,058
330868	COON VALLEY FARMERS TEL CO	0	0	0	0	0	0	0	0	1,647	1,766	1,980	0	2,169	0	7,562
330870	CRANDON TEL CO	0	0	0	0	0	0	0	0	814	1,826	3,652	0	7,097	417	13,806
330872	CUBA CITY EXCHANGE	0	0	0	0	0	0	0	0	75	294	452	0	880	0	1,701
330875	DICKEYVILLE TEL CORP	0	0	0	0	0	0	0	0	51	145	223	0	150	0	569
330877	CENTURYTEL- FAIRWATER-BRANDON-ALTO	0	0	0	0	233	697	1,181	361	461	767	655	0	731	0	5,086
330879	FARMERS IND TEL CO - WI	0	0	0	0	0	0	0	0	118	552	799	0	1,124	0	2,593
330880	FARMERS TEL CO - WI	0	0	0	0	0	0	0	0	1,705	2,198	2,289	0	3,243	0	9,435
330881	MID-PLAINS INC.	0	0	0	0	0	0	0	0	3,530	4,075	4,018	0	4,928	0	16,551
330884	CENTURYTEL - FORESTVILLE	0	0	0	0	676	1,258	1,429	1,499	2,664	2,821	2,399	0	2,603	0	15,349
330886	GTE NORTH - WI	0	0	0	19,604	141,923	149,778	144,531	210,633	388,880	368,959	387,124	203	359,970	4,321	2,175,926
330889	HAGER TELECOM INC.	0	0	0	0	0	0	0	0	141	288	332	0	560	0	1,321
330891	HEADWATERS TEL CO	0	0	0	0	0	0	0	0	121	553	1,197	0	3,093	0	4,964
330892	HILLSBORO TEL CO	0	0	0	0	0	0	0	0	3,135	3,930	4,732	0	5,256	0	17,053
330895	CENTURYTEL OF WI	0	0	0	0	46	1,296	1,547	1,536	46,012	53,572	56,649	0	58,056	0	218,714
330896	LAKEFIELD TEL CO	0	0	0	0	0	0	0	0	127	224	322	0	483	0	1,156
330898	CENTURY-LARSEN-READFIELD	0	0	0	0	95	413	467	471	1,061	994	943	0	1,095	0	5,539
330899	LA VALLE TEL COOP	0	0	0	0	0	0	0	0	1,753	2,131	2,320	0	2,438	0	8,642
330900	LEMONWEIR VALLEY TEL	0	0	0	0	0	0	0	0	2,184	2,389	2,702	0	3,216	0	10,491
330902	LUCK TEL CO	0	0	0	0	0	0	0	0	530	1,157	1,903	0	2,898	0	6,488
330905	MANAWA TEL CO	0	0	0	0	0	0	0	0	553	1,588	2,206	0	2,856	0	7,203
330908	MARQUETTE-ADAMS COOP	0	0	0	0	0	0	0	0	808	1,599	1,913	0	2,704	0	7,024
330909	MIDWAY TEL CO	0	0	0	0	1,155	1,980	1,843	1,594	5,838	6,378	9,099	0	10,757	0	38,644
330910	MILLTOWN MUTUAL TEL	0	0	0	0	0	0	0	0	1,205	2,265	4,666	0	3,374	0	11,510
330912	FRONTIER-MONDOVI	0	0	0	0	0	0	0	0	700	1,187	2,025	0	2,809	0	6,721
330913	CENTURY-MONROE CTY	0	0	0	0	1,040	5,494	6,366	6,678	11,957	13,578	13,095	0	14,281	0	72,489
330914	EASTCOAST TELECOM	0	0	0	0	416	523	647	563	882	1,633	2,655	0	3,013	0	10,332
330915	MOSINEE TEL CO	0	0	0	0	0	0	0	0	644	923	1,254	0	2,241	0	5,062
330916	MOUNT HOREB TEL CO	0	0	0	0	0	0	0	0	921	2,268	2,912	0	2,939	0	9,040
330917	MT VERNON TEL CO	0	0	0	0	329	535	504	555	1,952	2,209	2,563	0	3,171	0	11,818
330918	NELSON TEL COOP	0	0	0	0	0	0	0	0	363	4,620	5,739	0	5,546	0	16,268
330920	NIAGARA TEL CO	0	0	0	0	0	0	0	0	51	4,574	6,437	0	7,895	0	18,957
330922	CENTURYTEL-MIDWEST - WI/NORTHWEST	0	0	0	0	978	11,008	8,679	5,595	34,101	51,310	52,009	0	56,868	0	220,548
330924	CENTURYTEL-MIDWEST - KENDALL	0	0	0	0	0	0	0	0	20,426	185,122	177,976	0	195,654	0	579,178
330925	BAYLAND TEL CO	0	0	0	0	0	0	0	0	976	1,423	1,055	0	905	0	4,359
330930	GRANTLAND TELECOM	0	0	0	0	511	1,241	1,523	1,448	2,877	2,919	2,872	0	2,667	0	16,058
330931	CENTURYTEL-SOUTHERN WI	0	0	0	0	1,031	3,926	4,254	3,901	5,968	5,990	5,062	0	5,476	0	35,608

Table 2.8
Lifeline Assistance Dollar Payments by Study Area

ID Code	Study Area Name	1990	1991	1992	1993	1994	1995	1996	1997	1998	1999	Non-Tribal 2000	Tribal 2000	Non-Tribal 2001	Tribal 2001	Cumulative Total
	WISCONSIN Continued															
330934	CENTURYTEL -MIDWEST -PLATTEVILLE	0	0	0	0	22	244	251	379	2,958	3,644	3,891	0	3,823	0	15,212
330936	INDIANHEAD TEL CO	0	0	0	0	0	0	0	0	812	1,679	2,311	0	2,782	0	7,584
330937	PRICE COUNTY TEL CO	0	0	0	0	0	0	0	0	732	1,875	3,647	0	5,571	0	11,825
330938	NORTHEAST TEL CO	0	0	0	0	0	0	0	0	2,694	3,665	4,334	0	4,898	0	15,591
330940	RHINELANDER TEL CO	0	0	0	0	0	0	0	0	825	3,670	7,884	0	16,040	0	28,419
330941	RIB LAKE TEL. CO.	0	0	0	0	0	0	0	0	0	187	631	0	1,549	0	2,367
330942	RICHLAND-GRANT COOP	0	0	0	0	0	0	0	0	8,194	8,464	10,551	0	11,859	0	39,068
330943	RIVERSIDE TELECOM	0	0	0	0	427	586	738	714	1,720	2,183	2,234	0	2,446	0	11,048
330944	FRONTIER-ST. CROIX	0	0	0	0	0	0	0	0	779	1,267	1,887	0	2,711	0	6,644
330945	SCANDINAVIA TEL CO	0	0	0	0	0	0	0	169	1,032	2,777	3,490	0	3,793	0	11,261
330946	SHARON TEL CO	0	0	0	0	0	0	0	0	64	197	243	0	451	0	955
330949	SIREN TEL CO INC	0	0	0	0	0	0	0	0	89	719	1,578	0	2,699	0	5,085
330950	CENTURYTEL - NW WI	234	312	252	252	3,416	9,389	10,629	10,858	24,316	28,029	26,250	0	28,441	0	142,378
330951	SOMERSET TEL CO	0	0	0	0	0	0	0	0	101	252	435	0	299	0	1,087
330952	SOUTHEAST TEL CO WI	0	0	0	0	0	0	0	0	850	1,465	1,657	0	2,016	0	5,988
330953	SPRING VALLEY TEL CO	0	0	0	0	0	0	0	0	657	850	1,278	0	1,795	0	4,580
330954	STOCKBRIDGE & SHERWOOD TEL CO	0	0	0	0	0	135	417	457	771	1,334	1,984	0	1,987	0	7,085
330955	STATE LONG DISTANCE TEL CO	0	0	0	0	0	0	0	0	1,971	5,044	6,379	0	9,488	0	22,882
330956	CENTURYTEL - NORTHERN WI	0	0	0	0	2,744	7,306	7,424	7,275	15,029	16,546	14,080	0	17,475	0	87,879
330958	TENNEY TEL CO	0	0	0	0	127	379	428	506	1,659	1,899	1,410	0	1,502	0	7,910
330959	CENTURYTEL OF MIDWEST-THORP	0	0	0	0	19	429	327	284	3,058	4,008	5,860	0	6,999	0	20,984
330960	TRI-COUNTY TEL COOP	0	0	0	0	0	0	0	0	2,087	3,160	3,765	0	5,109	0	14,121
330962	UNION TEL CO	0	0	0	0	0	0	0	0	328	1,064	1,563	0	2,553	0	5,508
330963	UTELCO INC	0	0	0	0	96	2,655	3,073	2,740	9,902	10,249	11,294	0	12,720	0	52,729
330964	FRONTIER COMM -WISCONSIN	0	0	0	0	0	0	0	0	7,675	12,813	17,902	0	36,166	1,266	75,822
330966	VERNON TEL COOP	0	0	0	0	0	0	0	0	1,639	2,965	3,464	0	3,970	0	12,038
330967	FRONTIER COMM OF VIROQUA	0	0	0	0	0	0	0	0	1,473	2,753	5,634	0	9,745	0	19,605
330968	WAUNAKEE TEL CO	0	0	0	0	0	0	0	0	144	677	1,031	0	1,698	0	3,550
330970	CENTURYTEL OF MIDWEST-WAYSIDE	0	0	0	0	39	459	354	202	1,898	4,793	4,948	0	5,007	0	17,700
330971	W WISCONSIN TELCOM COOP	0	0	0	0	0	0	0	0	233	714	1,143	0	1,988	0	4,078
330973	WITTENBERG TEL CO	0	0	0	0	0	0	0	0	2,064	2,420	2,477	0	2,241	0	9,202
330974	WOOD COUNTY TEL CO	0	0	0	0	0	0	0	0	11,017	18,153	23,950	0	26,035	0	79,155
335220	AMERITECH (WISCONSIN BELL)	0	217,646	482,292	501,965	455,272	457,181	437,571	335,999	2,067,721	2,923,853	3,418,973	0	4,229,310	0	15,527,783
TOTAL	**WYOMING**	**0**	**5,833**	**57,652**	**54,640**	**49,077**	**36,101**	**33,007**	**36,306**	**93,464**	**113,024**	**120,922**	**1,305**	**165,778**	**22,706**	**789,815**
511595	SPRINT/UNITED OF WEST - WY	0	0	0	0	0	0	0	0	177	17,794	6,973	0	8,013	0	32,957
512251	RANGE TEL COOP - WY	0	0	0	0	0	0	0	1,416	294	5,264	333	0	797	0	8,104
512251	RT COMMUNICATIONS	0	0	0	0	0	0	0	0	6,188	474	5,033	0	5,404	0	17,099
512290	ALL WEST COMM INC - WY	0	0	0	0	0	0	0	0	20	15	0	0	0	0	35
512291	DUBOIS TEL EXCHANGE	0	0	0	0	0	0	0	0	361	441	1,051	0	1,807	0	3,660
512295	SILVER STAR TEL-WY	0	0	0	0	8	48	48	69	84	70	7	0	526	0	860
512296	TCT WEST INC	0	0	0	0	0	0	0	0	3,486	4,284	4,606	0	4,408	0	16,784
512296	TRI COUNTY TEL ASSN	0	0	0	0	0	1,066	1,088	1,225	392	476	420	0	638	0	5,305
512297	UNION TEL CO	0	0	0	0	0	0	0	0	616	945	1,729	0	3,929	0	7,219
512299	CENTURYTEL OF WY	0	0	0	0	0	0	0	28	511	643	540	0	645	0	2,367
515108	US WEST - WY	0	5,833	57,652	54,640	49,069	34,987	31,871	33,568	81,335	82,618	100,230	1,305	139,611	22,706	695,425
TOTAL	**INDUSTRY**	**62,464,007** [1]	**79,103,725** [1]	**93,766,122** [1]	**109,082,866** [1]	**123,283,835** [1]	**137,277,472** [1]	**148,186,383** [1]	**147,579,351** [1]	**422,006,158** [2]	**446,161,998** [3]	**487,385,688** [4]	**481,321**	**548,173,328** [5]	**5,528,936**	**2,810,481,190**

1 Payments are final and not subject to further adjustment.
2 1998 data consists of Lifeline ($416,504,314), TLS ($2,700,199) & PICC ($2,801,645). Payments are not subject to further revision. This data is as of April 2001.
3 1999 data consists of Lifeline ($438,575,890), TLS ($3,136,015) & PICC ($4,450,093). Payments are not subject to further revision. Data is as of April 2001.
4 2000 data consists of Lifeline ($481,857,919), TLS ($2,841,321) & PICC ($3,167,769). Payments are not subject to further revision. Data is as of January 2002.
5 2001 data consists of Lifeline ($544,923,874) and TLS ($3,249,454). Payments are subject to further revision. Data is as of January 2002.
6 As of October 1, 2000, Lifeline and LinkUp are split into Non-Tribal and Tribal to reflect the requirements of the *Tribal Order*.

Table 2.9
LinkUp Assistance Participants by State or Jurisdiction

State or Jurisdiction	1990	1991	1992	1993	1994	1995	1996	1997	1998	1999	2000	2001
Alabama	1,927	2,182	1,381	736	308	276	362	NA	2,277	1,590	1,469	1,339
Alaska	0	0	0	0	395	777	732	NA	917	982	774	1,861
American Samoa	0	0	0	0	0	0	0	NA	122	89	53	54
Arizona	416	206	88	257	367	387	906	NA	528	4,805	4,883	13,134
Arkansas	5,240	6,522	7,067	12,082	16,124	8,549	11,577	NA	8,183	5,395	3,270	2,488
California	180	0	0	0	0	0	0	NA	1,542,297	1,325,904	1,216,709	1,074,525
Colorado	585	1,749	1,614	1,257	859	593	2,216	NA	2,537	1,278	1,115	1,081
Connecticut	3,499	6,661	9,164	10,316	17,176	18,410	13,934	NA	8,938	6,829	4,442	3,413
Delaware	0	0	0	0	0	7	406	NA	132	62	48	306
District of Columbia	514	510	1,145	1,863	1,675	1,920	1,784	NA	26	28	3	0
Florida	3,342	3,824	4,690	2,811	2,290	1,639	3,831	NA	9,799	9,266	9,652	9,083
Georgia	0	13,052	28,108	21,446	20,753	20,656	15,368	NA	10,701	8,723	4,349	3,339
Guam	0	0	0	0	0	0	0	NA	201	703	787	976
Hawaii	905	1,326	1,708	2,047	2,746	3,989	3,276	NA	6,408	10,126	10,511	8,290
Idaho	240	362	396	465	658	571	671	NA	793	1,231	2,169	1,356
Illinois	23,213	11,721	0	21,278	24,365	15,794	10,077	NA	12,304	12,934	13,052	25,753
Indiana	1,475	2,747	4,939	4,782	5,010	3,001	4,318	NA	4,605	5,507	5,978	11,754
Iowa	6,228	5,522	5,221	4,784	4,382	3,249	2,575	NA	2,093	1,449	1,159	1,012
Kansas	722	582	635	557	493	435	421	NA	1,385	1,483	3,020	3,492
Kentucky	6,633	8,931	11,660	10,963	11,819	13,902	14,173	NA	7,550	9,815	8,375	7,062
Louisiana	28,356	18,693	12,992	7,053	4,943	3,275	1,571	NA	3,911	1,358	989	709
Maine	10,128	12,132	5,576	14,450	19,363	14,798	20,783	NA	21,640	25,887	26,224	20,402
Maryland	4,985	3,540	3,168	2,772	2,837	2,613	2,091	NA	1,264	908	637	402
Massachusetts	8,569	4,366	4,661	17,390	19,464	18,601	11,727	NA	5,864	10,036	6,795	4,431
Michigan	23,675	36,639	40,339	36,512	34,640	26,198	20,097	NA	18,587	19,501	19,215	21,832
Minnesota	949	787	427	443	1,871	834	832	NA	1,058	521	356	278
Mississippi	1,663	1,369	932	2,371	4,236	4,151	2,974	NA	1,819	1,224	952	815
Missouri	1,105	840	766	735	1,633	742	627	NA	4,777	1,150	6,510	7,669
Montana	1,607	1,157	1,181	1,291	1,253	988	1,909	NA	1,676	1,539	2,014	1,857
Nebraska	526	688	878	650	522	496	331	NA	707	1,181	1,947	2,576
Nevada	324	487	562	866	685	708	640	NA	117	3,284	3,577	3,459
New Hampshire	407	1,009	1,544	1,805	1,570	1,312	1,246	NA	1,315	1,374	827	542
New Jersey	524	580	696	565	567	342	237	NA	1,541	474	1,086	593
New Mexico	3,173	4,178	5,848	9,963	12,600	12,277	9,171	NA	7,894	7,552	3,157	2,553
New York	188,182	241,477	290,856	238,856	290,922	327,123	346,089	NA	199,181	53,961	41,683	23,888
North Carolina	2,100	2,348	2,175	1,762	1,207	841	569	NA	2,408	3,237	3,481	2,920
North Dakota	313	373	337	398	355	355	220	NA	1,446	1,026	1,220	1,627
Northern Mariana Isls.	0	0	0	0	0	0	0	NA	1,475	3,891	225	84
Ohio	11,157	18,239	37,191	46,028	40,071	29,338	23,196	NA	19,058	25,880	47,868	55,425
Oklahoma	728	1,582	1,271	1,281	1,087	1,040	1,260	NA	3,121	1,496	3,899	11,011
Oregon	3,664	3,657	4,588	6,335	7,144	8,043	7,862	NA	5,901	4,863	8,335	7,081
Pennsylvania	79,532	85,695	97,585	94,897	100,651	99,105	92,128	NA	63,713	54,251	28,737	13,619
Puerto Rico	5,523	4,308	3,886	3,138	3,455	4,116	3,640	NA	3,870	1,783	1,210	772
Rhode Island	1,023	960	1,483	2,002	2,808	2,728	2,100	NA	1,766	1,565	1,375	591
South Carolina	1,535	2,265	1,897	2,113	2,053	1,495	1,158	NA	2,270	2,052	1,699	1,336
South Dakota	542	443	439	362	451	369	221	NA	2,330	1,698	2,099	2,303
Tennessee	3,278	5,418	4,126	5,203	5,004	3,561	3,684	NA	4,190	6,023	7,240	5,531
Texas	22,587	30,915	41,381	44,184	66,010	72,210	75,708	NA	121,794	121,925	118,092	80,253
Utah	387	1,781	6,286	4,843	3,758	3,525	5,584	NA	2,880	2,061	1,242	1,138
Vermont	1,349	2,073	2,104	2,217	2,485	2,074	1,396	NA	1,366	1,500	2,386	2,231
Virgin Islands	0	0	0	38	111	35	13	NA	199	106	100	0
Virginia	9,598	14,642	14,523	15,701	15,797	15,847	14,428	NA	10,261	7,702	4,619	2,392
Washington	3,787	30,134	34,413	37,419	43,429	41,462	45,284	NA	27,780	27,456	28,880	33,922
West Virginia	327	363	322	586	577	657	997	NA	488	865	759	442
Wisconsin	36,444	40,515	40,942	37,380	34,903	28,209	21,937	NA	25,933	27,187	20,404	19,183
Wyoming	169	95	94	109	82	56	17	NA	21	50	199	203
Industry Total	513,335	639,645	743,285	737,362	837,964	823,679	808,354	NA 1/	2,195,417	1,834,766	1,691,856 2/	1,504,388 2/

NA - Not available.

1/ Participants data were not actually collected in 1997.

2/ Participants reported for 2000 and 2001 include true-ups through December 2001 for companies requesting reimbursement. Approximately ninety-nine percent of all elgible companies have reported at this time.

Source: Universal Service Administrative Company (USAC).

Table 2.10
LinkUp Assistance Participants for Tribal and Non-Tribal Areas
By State or Jurisdiction

State or Jurisdiction	2000 Non-Tribal	2000 Tribal	2001 Non-Tribal	2001 Tribal
Alabama	1,469	0	1,339	0
Alaska	599	175	929	932
American Samoa	53	0	54	0
Arizona	4,432	451	2,210	10,924
Arkansas	3,270	0	2,488	0
California	1,216,706	3	1,074,433	92
Colorado	1,115	0	1,080	1
Connecticut	4,442	0	3,413	0
Delaware	48	0	306	0
District of Columbia	3	0	0	0
Florida	9,652	0	9,083	0
Georgia	4,349	0	3,339	0
Guam	787	0	976	0
Hawaii	10,511	0	8,290	0
Idaho	2,169	0	1,355	1
Illinois	13,052	0	25,752	1
Indiana	5,978	0	11,753	1
Iowa	1,159	0	1,012	0
Kansas	3,020	0	3,492	0
Kentucky	8,375	0	7,062	0
Louisiana	989	0	709	0
Maine	26,206	18	19,735	667
Maryland	637	0	402	0
Massachusetts	6,795	0	4,431	0
Michigan	19,215	0	21,831	1
Minnesota	356	0	262	16
Mississippi	952	0	815	0
Missouri	6,510	0	7,668	1
Montana	1,549	465	894	963
Nebraska	1,940	7	2,541	35
Nevada	3,574	3	3,452	7
New Hampshire	827	0	542	0
New Jersey	1,086	0	593	0
New Mexico	2,953	204	1,769	784
New York	41,680	3	23,860	28
North Carolina	3,481	0	2,920	0
North Dakota	1,129	91	1,255	372
Northern Mariana Islands	225	0	84	0
Ohio	47,868	0	55,425	0
Oklahoma	3,780	119	9,458	1,553
Oregon	8,335	0	7,079	2
Pennsylvania	28,737	0	13,619	0
Puerto Rico	1,210	0	772	0
Rhode Island	1,375	0	591	0
South Carolina	1,699	0	1,336	0
South Dakota	1,977	122	2,129	174
Tennessee	7,240	0	5,531	0
Texas	118,092	0	80,241	12
Utah	1,240	2	1,123	15
Vermont	2,386	0	2,231	0
Virgin Islands	100	0	0	0
Virginia	4,619	0	2,392	0
Washington	28,525	355	32,071	1,851
West Virginia	759	0	442	0
Wisconsin	20,404	0	19,182	1
Wyoming	196	3	179	24
Industry Total	1,689,835	2,021	1,485,930	18,458

Note: Participants reported for 2000 and 2001 include true-ups through December 30, 2001. Starting Oct. 2000, low-income subscribers are listed as either tribal or non-tribal due to implementation of *Tribal Order*. About ninety-nine percent of all eligible telecommunications carriers (ETCs) have reported to date.

Source: Universal Service Administrative Company (USAC).

Table 2.11
LinkUp Assistance Annual Payments by State or Jurisdiction

State or Jurisdiction	1990	1991	1992	1993	1994	1995	1996	1997	1998	1999	2000	2001	Cumulative Total
Alabama	$41,125	$47,246	$30,322	$16,881	$7,021	$5,467	$6,661	$9,738	$37,868	$28,882	$28,604	$28,461	$288,276
Alaska	0	0	0	0	8,541	16,530	14,673	10,485	18,647	24,494	16,311	48,319	158,000
American Samoa	NA	NA	NA	NA	NA	NA	NA	NA	3,660	2,670	1,590	2,093	10,013
Arizona	9,260	4,792	2,054	6,000	8,533	23,340	22,359	23,234	12,473	112,999	106,010	293,740	624,794
Arkansas	102,651	128,727	152,380	304,253	337,111	164,617	232,383	221,128	142,354	101,090	61,903	53,169	2,001,766
California	0	0	0	0	0	0	0	0	28,628,622	24,003,283	20,961,600	20,220,150	93,813,655
Colorado	15,586	47,146	43,867	34,417	15,065	10,498	38,773	48,230	44,545	22,506	19,630	21,101	361,364
Connecticut	66,848	125,749	169,970	205,974	386,459	414,224	313,522	256,225	201,089	153,651	99,945	83,491	2,477,147
Delaware	0	0	0	0	0	126	7,308	8,268	2,376	1,116	864	7,984	28,042
District of Columbia	7,909	7,848	17,611	27,500	22,288	27,760	27,102	27,399	400	430	46	0	166,293
Florida	76,242	82,224	113,225	69,296	73,744	88,707	100,275	87,753	196,450	188,233	202,121	231,207	1,509,477
Georgia	0	277,968	604,321	461,379	449,418	444,097	330,076	146,239	204,709	167,716	85,560	69,675	3,241,158
Guam	0	0	0	0	0	0	0	0	3,521	12,304	13,775	18,707	48,307
Hawaii	13,660	14,969	19,168	24,428	33,051	46,507	37,856	34,115	145,251	229,187	237,604	208,236	1,044,032
Idaho	4,136	5,860	6,407	7,418	10,578	8,985	9,861	18,754	11,539	16,029	31,135	22,793	153,495
Illinois	628,664	320,216	0	555,206	617,419	477,288	282,633	232,685	318,391	332,878	330,390	739,198	4,834,968
Indiana	35,646	63,398	119,317	112,484	117,045	71,478	40,189	58,703	103,940	127,536	140,547	304,835	1,295,118
Iowa	115,069	99,478	92,333	81,214	74,162	56,111	40,437	18,771	29,421	21,116	18,187	17,873	664,172
Kansas	14,320	10,914	11,530	10,673	9,573	8,141	8,429	35,655	26,737	28,662	58,505	74,150	297,289
Kentucky	174,698	191,793	245,518	233,258	262,990	263,666	274,776	175,728	143,852	186,399	155,683	146,138	2,454,499
Louisiana	838,721	551,215	386,163	210,409	147,015	76,603	38,121	15,288	74,074	26,208	20,876	16,350	2,401,043
Maine	222,351	271,175	120,532	321,595	430,941	327,363	461,108	522,810	477,470	574,103	581,375	617,295	4,928,118
Maryland	118,647	85,142	81,999	71,223	52,782	63,008	50,178	46,278	30,336	21,760	15,289	12,941	649,583
Massachusetts	140,028	76,355	86,415	322,410	366,427	344,862	217,417	131,948	108,720	186,067	123,288	46,067	2,150,004
Michigan	501,015	761,801	840,265	786,106	720,903	472,243	224,317	477,688	384,073	405,941	399,999	493,680	6,468,031
Minnesota	11,455	12,644	12,660	38,742	35,475	8,435	7,622	14,189	15,793	6,078	4,489	3,482	171,064
Mississippi	29,533	26,277	17,743	45,472	81,156	94,989	67,873	31,033	38,302	24,647	20,981	19,977	497,983
Missouri	19,760	14,615	17,047	27,775	23,702	12,190	10,308	9,880	83,766	18,640	116,109	152,411	506,203
Montana	35,615	25,154	25,074	26,475	19,726	13,413	24,502	24,304	22,356	20,819	29,283	36,044	302,765
Nebraska	7,964	11,267	15,382	11,950	9,001	6,892	5,253	4,391	9,542	17,312	28,909	41,744	169,607
Nevada	3,004	9,338	10,999	15,107	11,838	11,691	13,445	8,605	1,902	55,557	60,681	64,715	266,882
New Hampshire	8,510	21,420	36,328	44,199	42,146	32,147	30,530	31,583	26,155	26,750	16,111	14,279	330,158
New Jersey	10,755	12,054	14,502	11,745	11,814	8,106	4,995	3,844	33,071	10,043	22,951	18,257	162,137
New Mexico	79,198	107,467	152,371	304,961	262,693	131,859	137,238	128,193	116,668	114,304	44,331	39,755	1,619,038
New York	4,483,514	5,962,604	6,611,528	7,243,113	8,120,361	8,972,155	9,586,748	5,604,194	5,480,654	1,470,599	1,130,140	838,816	65,504,426
North Carolina	31,302	33,805	32,761	24,042	19,718	13,958	9,510	8,720	38,545	51,344	55,554	58,058	377,317
North Dakota	5,082	6,182	5,713	6,682	5,534	5,636	3,491	17,922	23,026	16,357	19,062	30,849	145,536
Northern Mariana Islands	0	0	0	0	0	0	0	0	5,887	11,435	8,879	8,403	34,604
Ohio	204,433	311,997	650,806	775,582	690,334	515,674	394,796	374,183	322,012	422,074	806,836	1,098,844	6,567,571
Oklahoma	15,826	35,077	27,986	28,251	23,936	20,142	22,082	33,908	47,878	30,464	81,210	237,748	604,508
Oregon	23,262	22,801	31,834	46,035	54,485	57,728	53,338	51,816	46,222	39,955	76,668	70,835	574,979
Pennsylvania	1,592,565	1,743,115	1,976,702	1,904,903	2,022,887	1,969,372	1,850,064	1,735,564	1,257,631	1,043,649	531,678	372,587	18,000,717
Puerto Rico	91,784	72,561	65,986	54,826	57,950	69,244	76,381	83,138	68,116	31,208	22,598	20,827	714,619
Rhode Island	14,527	13,634	21,059	28,427	38,416	45,309	35,531	25,226	29,878	26,478	23,267	13,549	315,301
South Carolina	38,303	34,894	36,759	40,434	38,405	30,035	21,851	19,639	42,591	39,047	32,120	28,810	402,888
South Dakota	9,368	7,755	7,685	6,349	5,641	4,614	2,765	2,257	29,490	22,426	30,611	36,326	165,287
Tennessee	73,824	62,690	69,673	86,711	85,071	89,617	60,589	22,082	78,322	108,680	105,704	127,414	970,377
Texas	636,839	591,565	811,837	825,340	1,258,838	1,371,343	1,632,153	1,517,075	2,244,255	2,325,072	2,257,497	1,714,394	17,186,208
Utah	6,870	31,614	111,578	85,963	35,478	32,798	74,404	53,213	36,078	25,804	15,404	15,499	524,703
Vermont	22,132	34,041	34,358	36,314	40,478	34,039	24,863	19,126	24,174	26,545	42,256	53,315	391,641
Virgin Islands	0	0	0	1,012	2,584	1,001	317	1,392	2,005	1,004	1,763	364	11,442
Virginia	173,149	267,462	289,381	323,486	248,128	292,190	269,695	267,013	183,002	141,017	86,434	59,228	2,600,185
Washington	59,277	467,920	532,652	561,632	668,199	693,528	676,482	623,757	417,353	424,733	492,988	791,568	6,410,089
West Virginia	7,002	7,878	7,366	11,983	16,145	15,119	14,508	16,102	8,966	12,814	10,024	8,928	136,835
Wisconsin	526,066	581,758	569,079	537,514	490,668	426,278	356,626	370,939	378,836	450,289	543,690	570,611	5,802,354
Wyoming	3,510	1,865	1,934	2,180	1,449	938	342	400	338	893	3,609	4,267	21,725
Industry Total	$11,351,005 1/	$13,705,470 1/	$15,342,180 1/	$17,019,329 1/	$18,573,322 1/	$18,392,061 1/	$18,246,756 1/	$13,710,810 1/	$42,463,332 1/	$33,991,297 1/	$30,432,674 2/	$30,329,557 2/	$263,557,793

NA - Not available.
1/ Payments are final and are not subject to further adjustment
2/ Dollars reported are for companies requesting reimbursement. Approximately 99% have reported at this time. Data include true-ups through January 2002
Source: Universal Service Administrative Company (USAC).

Table 2.12
LinkUp Assistance Dollar Payments by Study Area

ID Code	Study Area Name	1990	1991	1992	1993	1994	1995	1996	1997	1998	1999	Non-Tribal 2000	Tribal 2000	Non-Tribal 2001	Tribal 2001	Cumulative Total
TOTAL	**ALABAMA**	**41,125**	**47,246**	**30,322**	**16,881**	**7,021**	**5,467**	**6,661**	**9,738**	**37,868**	**28,882**	**28,604**	**0**	**28,461**	**0**	**288,276**
250281	CONTEL AL DBA GTE AL	44	387	485	1,716	416	521	1,004	2,588	2,752	2,575	1,984	0	2,470	0	16,942
250284	BUTLER TEL CO INC	0	0	0	0	0	0	0	0	0	0	18	0	78	0	96
250285	CASTLEBERRY TEL CO	0	0	0	0	0	0	0	0	120	190	190	0	240	0	740
250290	FARMERS TEL COOP - AL	20	10	29	0	0	0	0	0	0	0	0	0	0	0	59
250293	GTE SOUTH - AL	1,982	4,220	5,499	6,432	2,299	1,138	2,026	3,044	3,418	3,833	4,596	0	4,799	0	43,286
250298	GULF TEL CO	0	0	0	0	0	0	30	0	180	60	180	0	129	0	579
250299	HAYNEVILLE TEL CO	0	0	0	0	0	0	0	0	174	194	317	0	50	0	735
250300	HOPPER TEL CO INC	17	42	24	0	0	0	305	0	544	646	527	0	482	0	2,587
250301	FRONTIER-LAMAR CNTY	0	0	0	0	0	0	0	0	0	30	0	0	0	0	30
250302	ALLTEL ALABAMA	0	48	24	58	0	23	17	0	156	254	188	0	80	0	848
250304	MILLRY TEL CO	216	188	104	104	63	189	272	249	206	121	550	0	780	0	3,042
250305	MON-CRE TEL COOP INC	0	0	0	0	0	0	0	0	0	182	91	0	163	0	436
250306	FRONTIER COMM.-AL	0	48	48	0	0	0	0	0	30	89	0	0	0	0	215
250308	NEW HOPE TEL COOP - AL	0	30	0	250	11	0	0	30	0	0	0	0	0	0	321
250311	OAKMAN TEL CO (TDS)	0	43	18	0	0	54	0	0	0	0	0	0	37	0	152
250312	OTELCO TEL (formerly ONEONTA TEL CO)	21	0	0	0	0	0	0	910	0	0	290	0	284	0	1,505
250314	PEOPLES TEL CO	72	0	0	0	0	0	0	0	0	0	73	0	399	0	544
250315	PINE BELT TEL CO	130	416	520	182	109	6	0	18	0	0	0	0	0	0	1,381
250316	RAGLAND TEL CO	0	0	0	0	0	0	0	0	0	0	0	0	0	0	0
250318	FRONTIER COMM-SOUTH	0	518	96	12	180	75	11	75	0	0	0	0	0	0	967
250322	UNION SPRINGS TEL CO	96	35	0	0	0	0	0	0	0	0	0	0	0	0	131
255181	SO CENTRAL BELL-AL	38,497	41,100	23,475	8,040	3,919	3,450	2,970	2,824	30,288	20,708	19,600	0	18,470	0	213,341
TOTAL	**ALASKA**	**0**	**0**	**0**	**0**	**8,541**	**16,530**	**14,673**	**10,485**	**18,647**	**24,494**	**12,188**	**4,123**	**25,320**	**22,999**	**158,000**
613000	ACS, INC. d/b/a ANCHORAGE TEL UTIL	0	0	0	0	8,541	16,530	14,673	10,485	8,852	1,453	963	0	4,536	0	66,033
613001	ARCTIC SLOPE TEL. ASSOCIATION COOP.INC.	0	0	0	0	0	0	0	0	0	0	0	0	534	642	1,176
613003	BRISTOL BAY TEL COOP	0	0	0	0	0	0	0	0	18	35	361	315	126	350	1,205
613004	BUSH-TELL INC	0	0	0	0	0	0	0	0	0	19	0	0	0	0	19
613006	COPPER VALLEY TEL COOP	0	0	0	0	0	0	0	0	326	571	376	313	63	623	2,272
613007	CORDOVA TELEPHONE	0	0	0	0	0	0	0	0	8	0	0	0	0	0	8
613008	PTI COMM OF ALASKA	0	0	0	0	0	0	0	0	630	750	296	23	4,616	0	6,315
613009	GTE ALASKA	0	0	0	0	0	0	0	0	645	2,105	2,625	0	0	0	5,375
613010	TEL UTIL. OF NORTHLAND (GLACIER STATE)	0	0	0	0	0	0	0	0	390	660	84	33	4,481	0	5,648
613011	INTERIOR TELEPHONE COMPANY INC.	0	0	0	0	0	0	0	0	0	0	0	285	400	707	1,392
613012	TEL UTIL OF AK (JUNEAU & DOUGLAS TEL CO)	0	0	0	0	0	0	0	0	30	30	37	0	1,658	0	1,755
613013	KETCHIKAN PUBLIC UT	0	0	0	0	0	0	0	0	140	1,060	2,560	0	3,562	0	7,322
613015	MATANUSKA TEL ASSOC	0	0	0	0	0	0	0	0	4,364	4,178	3,525	2,530	1,511	12,580	28,688
613016	MUKLUK TEL. COMPANY, INC.	0	0	0	0	0	0	0	0	0	0	0	265	432	869	1,566
613017	ALASKA TEL CO	0	0	0	0	0	0	0	0	66	30	0	0	1,114	2,467	3,677
613018	NUSHAGAK TEL COOP	0	0	0	0	0	0	0	0	154	42	14	14	123	294	641
613019	OTZ TELEPHONE COOPERATIVE, INC.	0	0	0	0	0	0	0	0	0	0	0	0	220	653	873
613020	TEL UTIL OF NORTHLAND (SITKA TEL CO)	0	0	0	0	0	0	0	0	90	30	53	0	691	0	864
613022	TEL UTIL OF NORTHLAND (GREATLAND)	0	0	0	0	0	0	0	0	0	0	23	0	5	0	28
613022	GCI COMMUNICATIONS CORP	0	0	0	0	0	0	0	0	0	360	450	180	800	0	1,790
613023	UNITED UTILITIES INC	0	0	0	0	0	0	0	0	2,820	13,020	690	60	294	3,087	19,971
613023	UNITED -KUC, INC.	0	0	0	0	0	0	0	0	0	0	0	67	104	613	784
613025	YUKON TEL CO INC	0	0	0	0	0	0	0	0	114	151	131	38	11	114	559
613028	SUMMIT TEL & TEL CO OF ALASKA	0	0	0	0	0	0	0	0	0	0	0	0	39	0	39
TOTAL	**AMERICAN SAMOA**	**0**	**0**	**0**	**0**	**0**	**0**	**0**	**0**	**3,660**	**20,820**	**1,590**	**0**	**2,093**	**0**	**28,163**
673900	AMERICAN SAMOA TELECOM AUTHORITY	0	0	0	0	0	0	0	0	3,660	20,820	1,590	0	2,093	$0	28,163
TOTAL	**ARIZONA**	**9,260**	**4,792**	**2,054**	**6,000**	**8,533**	**23,340**	**22,359**	**23,234**	**12,473**	**104,539**	**100,594**	**5,416**	**82,407**	**211,333**	**616,334**
452169	SAN CARLOS APACHE TELECOMM. UTILITY, INC.	0	0	0	0	0	0	0	0	0	0	5,672	1,306	394	2,860	10,232
452171	ARIZONA TELEPHONE CO	0	0	0	0	0	0	0	0	0	0	38	0	41	15	94
452172	CITIZENS UTILITIES RURAL COMPANY INC	0	0	0	0	0	0	0	5	0	0	0	0	31,230	5,460	36,695
452173	TOHONO O'ODHAM UTILITY AUTYHORITY	0	0	0	0	0	0	0	0	0	0	95	133	266	57	551
452174	SOUTHWESTERN TEL CO	0	0	0	0	0	0	0	0	60	129	227	0	246	0	662
452176	VALLEY TEL COOP - AZ	0	0	0	0	0	0	0	0	191	257	56	0	57	0	561
452176	COPPER VALLEY TEL	0	0	0	0	0	0	0	0	769	1,218	1,047	0	1,285	0	4,319
452179	GILA RIVER TELECOMMUNCATIONS, INC.	0	0	0	0	0	0	0	0	0	0	0	2,325	3,545	6,900	12,770
452200	FORT MOJAVE TELECOMMUNICATIONS, INC.	0	0	0	0	0	0	0	0	0	0	0	140	70	17	227
452302	VERIZON CALIFORNIA, INC. - AZ	0	0	0	0	0	0	0	0	210	6,150	2,310	0	5,315	0	13,985
454426	CITIZENS-ARIZONA	0	0	0	0	0	15,598	12,969	14,139	360	1,470	1,410	0	1,080	30	47,056
454449	NAVAJO COMM CO - AZ	0	0	0	0	0	0	0	0	0	360	1,876	1,512	1,787	10,218	15,753
455101	US WEST - AZ	9,260	4,792	2,054	6,000	8,533	7,742	9,390	9,090	10,883	94,955	87,863	0	21,371	56	271,989
459001	SMITH BAGLEY, INC.	0	0	0	0	0	0	0	0	0	0	0	0	15,720	185,720	201,440
TOTAL	**ARKANSAS**	**102,651**	**128,727**	**152,380**	**304,253**	**337,111**	**164,617**	**232,383**	**221,128**	**142,354**	**101,090**	**61,903**	**0**	**53,169**	**0**	**2,001,766**
401691	ALLTEL ARKANSAS INC	1,968	1,206	886	778	1,006	1,196	1,733	1,447	557	1,656	809	0	2,149	0	15,391
401692	ARKANSAS TEL CO INC	0	332	34	58	0	0	0	0	24	0	10	0	0	0	458
401697	CENTRAL ARKANSAS TEL	0	0	0	0	0	0	0	0	18	0	0	0	17	0	35
401698	CLEVELAND COUNTY TEL	0	60	0	30	150	225	60	90	75	0	0	0	19	0	709
401699	DECATUR TEL CO INC	0	30	0	56	9	0	0	0	0	0	0	0	0	0	95
401702	SOUTH ARKANSAS TEL	16	0	0	0	0	0	0	0	0	0	0	0	0	0	16
401704	LAVACA TEL CO-AR	0	0	0	6	0	0	0	0	0	0	0	0	0	0	6
401705	CENTURY-ARKANSAS	1,300	893	597	813	732	405	420	253	698	1,266	779	0	720	0	8,876

Table 2.12
LinkUp Assistance Dollar Payments by Study Area

ID Code	Study Area Name	1990	1991	1992	1993	1994	1995	1996	1997	1998	1999	Non-Tribal 2000	Tribal 2000	Non-Tribal 2001	Tribal 2001	Cumulative Total
	ARKANSAS Continuec															
401709	MADISON COUNTY TEL	0	29	58	6	0	0	0	0	0	30	42	0	0	0	165
401710	MAGAZINE TEL CO	21	0	0	0	0	0	0	0	0	0	0	0	0	0	21
401711	CENTURY-MOUNTAIN HOME	706	456	341	309	243	308	96	115	373	961	745	0	627	0	5,280
401713	NORTH ARKANSAS TEL	109	159	91	48	181	13	0	13	0	0	0	0	0	0	614
401718	PRAIRIE GROVE TEL CO	0	0	0	0	0	0	0	0	0	0	0	0	0	0	0
401720	CENTURY-REDFIELD	16	81	16	0	49	16	0	0	32	64	96	0	134	0	504
401722	E. RITTER TEL CO	126	0	12	55	48	77	68	76	131	12	1	0	13	0	619
401724	SW ARKANSAS TEL COOP	0	332	986	0	0	0	0	0	0	0	0	0	0	0	1,318
401726	TRI-COUNTY TEL CO-AR	135	260	311	7	51	129	0	30	30	42	0	0	0	0	995
401727	CENTURY TEL-SOUTH AR	0	59	66	22	44	0	0	0	0	0	0	0	0	0	191
401729	WALNUT HILL TEL CO	270	0	0	0	0	0	0	0	0	0	0	0	0	0	270
401730	CONTEL AR DBA GTE AR	515	1,001	4,395	36,588	44,863	2,351	1,767	9,951	8,029	1,318	737	0	0	0	111,515
401733	YELCOT TEL CO INC	47	46	99	59	51	50	24	23	37	23	62	0	84	0	605
401790	CONTEL KS DBA GTE AR	241	238	751	5,817	7,063	822	880	2,216	2,379	723	197	0	0	0	21,327
402080	GTE SOUTHWEST - AR	4,681	2,349	11,377	103,420	136,168	7,150	4,419	5,456	5,331	3,029	1,654	0	0	0	285,034
405211	SOUTHWESTERN BELL-AR	92,500	121,196	132,360	156,181	146,453	151,875	222,916	201,458	124,640	91,966	56,771	0	49,406	0	1,547,722
TOTAL	**CALIFORNIA**	**0**	**0**	**0**	**0**	**0**	**0**	**0**	**0**	**28,628,622**	**24,003,283**	**20,961,572**	**72**	**20,219,219**	**931**	**93,813,699**
542301	CALAVERAS TEL CO	0	0	0	0	0	0	0	0	1,143	1,373	1,503	0	1,329	0	5,348
542302	CONTEL OF CALIF	0	0	0	0	0	0	0	0	871,040	671,019	506,344	0	469,651	0	2,518,054
542308	CITIZENS UTILITIES CO. OF CALIF.	0	0	0	0	0	0	0	0	0	0	0	0	2,455	910	3,365
542311	CAL-ORE TEL CO (CALIF-OREGON TEL CO)	0	0	0	0	0	0	0	0	7,960	7,549	8,218	0	8,726	0	32,453
542313	DUCOR TELEPHONE	0	0	0	0	0	0	0	0	2,398	2,197	2,567	0	1,860	0	9,022
542315	EVANS TEL CO	0	0	0	0	0	0	0	0	25,110	22,320	19,740	0	27,307	0	94,477
542318	FORESTHILL TEL CO INC	0	0	0	0	0	0	0	0	107	899	324	0	143	0	1,473
542319	GTE CALIFORNIA - CA	0	0	0	0	0	0	0	0	7,587,791	5,702,886	4,218,440	0	3,861,279	0	21,370,396
542321	HAPPY VALLEY TEL CO	0	0	0	0	0	0	0	0	3,455	1,750	1,284	0	0	0	6,489
542322	HORNITOS TEL CO	0	0	0	0	0	0	0	0	201	125	0	0	0	0	326
542323	WINTERHAVEN TEL CO	0	0	0	0	0	0	0	0	3,416	3,140	1,980	0	0	0	8,536
542324	KERMAN TELEPHONE CO	0	0	0	0	0	0	0	0	15,805	13,887	14,215	0	15,760	0	59,667
542332	THE PONDEROSA TEL CO	0	0	0	0	0	0	0	0	7,044	6,804	7,372	72	8,336	21	29,649
542334	ROSEVILLE TEL CO	0	0	0	0	0	0	0	0	116,185	103,280	87,142	0	78,142	0	384,749
542338	SIERRA TELEPHONE CO	0	0	0	0	0	0	0	0	24,899	29,152	26,139	0	23,475	0	103,665
542339	THE SISKIYOU TEL CO	0	0	0	0	0	0	0	0	3,548	4,049	3,523	0	4,165	0	15,285
542343	VOLCANO TEL CO	0	0	0	0	0	0	0	0	10,811	6,299	6,373	0	7,619	0	31,102
542344	WEST COAST TEL OF CA	0	0	0	0	0	0	0	0	6,782	9,238	11,636	0	11,495	0	39,151
542346	PINNACLES TEL CO	0	0	0	0	0	0	0	0	48	120	237	0	28	0	433
543402	CITIZENS GOLDEN STATE	0	0	0	0	0	0	0	0	8,915	13,704	6,864	0	8,421	0	37,904
544342	CITIZENS TUOLUMNE	0	0	0	0	0	0	0	0	2,581	3,666	1,376	0	1,491	0	9,114
545170	PACIFIC BELL	0	0	0	0	0	0	0	0	19,929,383	17,399,826	16,036,295	0	15,687,537	0	69,053,041
TOTAL	**COLORADO**	**15,586**	**47,146**	**43,867**	**34,417**	**15,065**	**10,498**	**38,773**	**48,230**	**44,545**	**22,506**	**19,630**	**0**	**21,083**	**18**	**361,364**
462182	BLANCA TEL CO	0	13	0	0	0	0	0	0	0	0	0	0	0	0	13
462184	DELTA COUNTY TEL CO	0	0	183	941	110	20	60	30	100	240	180	0	508	0	2,372
462185	CENTURYTEL OF EAGLE	0	0	0	0	0	78	155	822	392	283	18	0	0	0	1,748
462186	EASTERN SLOPE RURAL TEL ASSN	0	263	2,099	1,418	90	60	130	175	145	170	75	0	139	0	4,764
462187	EL PASO COUNTY MUTUAL TEL CO	0	801	1,477	0	30	54	55	42	90	132	60	0	0	0	2,741
462188	FARMERS TEL CO - COLORADO	0	0	0	0	0	0	0	0	0	60	0	0	66	0	126
462190	HAXTUN TEL CO	0	0	892	0	0	0	0	0	0	0	0	0	0	0	892
462192	BIG SANDY TELECOM	0	0	0	0	0	25	0	0	0	0	30	0	0	0	55
462193	NUCLA-NATURITA TEL CO	0	30	60	0	0	0	0	0	30	0	0	0	0	0	120
462196	PEETZ COOP TEL CO	0	1	0	0	0	0	0	0	0	0	0	0	0	0	1
462199	PLAINS COOP TEL ASSN	0	0	30	30	30	0	0	30	60	0	20	0	45	0	245
462201	RICO TEL CO	0	0	0	0	0	0	10	0	0	0	0	0	0	0	10
462202	ROGGEN TEL COOP CO	0	0	0	0	0	30	0	0	0	0	0	0	0	0	30
462203	RYE TEL CO INC	0	0	0	29	31	11	0	0	0	0	60	0	0	0	131
462204	COLUMBINE ACQ CORP (COLUMBINE TELECOM)	0	0	0	0	0	0	0	0	10	0	0	0	0	0	10
462207	STRASBURG TEL CO	0	4	104	117	0	0	0	0	0	0	20	0	24	0	269
462208	CENTURYTEL OF CO	0	0	0	0	0	0	0	0	176	24	0	0	0	0	200
462209	WIGGINS TEL. ASSOC.	0	0	0	0	0	0	0	0	0	0	0	0	39	0	39
465102	US WEST - CO	15,586	46,034	39,022	31,882	14,774	10,220	38,363	47,131	43,542	21,597	19,167	0	20,262	18	347,598
TOTAL	**CONNECTICUT**	**66,848**	**125,749**	**169,970**	**205,974**	**386,459**	**414,224**	**313,522**	**256,225**	**201,089**	**153,651**	**99,945**	**0**	**83,491**	**0**	**2,477,147**
132454	THE WOODBURY TEL CO	0	0	0	0	35	90	30	20	160	40	20	0	0	0	395
135200	SOUTHERN NEW ENGLAND TEL	66,848	125,749	169,970	205,974	386,424	414,134	313,492	256,205	200,929	153,611	99,925	0	83,491	0	2,476,752
TOTAL	**DELAWARE**	**0**	**0**	**0**	**0**	**0**	**126**	**7,308**	**8,268**	**2,376**	**1,116**	**864**	**0**	**7,984**	**0**	**28,042**
565010	BELL ATLANTIC - DE	0	0	0	0	0	126	7,308	8,268	2,376	1,116	864	0	7,984	0	28,042
TOTAL	**DISTRICT OF COLUMBIA**	**7,909**	**7,848**	**17,611**	**27,500**	**22,288**	**27,760**	**27,102**	**27,399**	**400**	**430**	**46**	**0**	**0**	**0**	**166,293**
575020	BELL ATLANTIC - DC	7,909	7,848	17,611	27,500	22,288	27,760	27,102	27,399	400	430	46	0	0	0	166,293
TOTAL	**FLORIDA**	**76,242**	**82,224**	**113,225**	**69,296**	**73,744**	**88,707**	**100,275**	**87,753**	**196,450**	**188,233**	**201,890**	**0**	**231,207**	**0**	**1,509,246**
210291	GTC dba GT COMM/FLORALA	0	0	0	0	0	0	0	0	0	0	0	0	0	0	
210318	FRONTIER COMM OF THE SOUTH - FL	0	56	24	0	0	4	0	0	0	0	0	0	0	0	84
210328	GTE FLORIDA INC	36,973	43,382	85,688	45,057	58,373	77,045	88,595	69,700	60,406	69,143	79,778	0	99,438	0	813,578

Table 2.12
LinkUp Assistance Dollar Payments by Study Area

ID Code	Study Area Name	1990	1991	1992	1993	1994	1995	1996	1997	1998	1999	Non-Tribal 2000	Tribal 2000	Non-Tribal 2001	Tribal 2001	Cumulative Total
	FLORIDA Continuec															
210329	GTC dba GTCOM (GULF TEL CO - FL)	0	0	0	0	0	0	0	0	5,640	2,640	5,938	0	7,411	0	21,629
210331	INDIANTOWN SYSTEM (ITS TELECOM)	42	0	2	0	0	0	0	71	0	0	0	0	0	0	115
210335	NORTHEAST FLORIDA TEL CO	0	0	0	0	0	70	325	538	726	2,094	2,537	0	2,741	0	9,031
210336	ALLTEL FLORIDA INC	1,097	1,176	1,675	963	1,136	160	180	0	3,914	8,398	6,959	0	11,641	0	37,299
210338	QUINCY TEL CO-FL DIV	0	0	96	187	384	336	544	16	464	276	1,102	0	643	0	4,048
210339	GTC, INC. (ST JOSEPH TEL AND TELE CO)	0	345	0	1,515	1,440	0	0	0	2,859	2,767	6,502	0	8,510	0	23,938
210340	SPRINT-FLORIDA INC	1,826	1,162	375	1,356	904	2,167	1,580	965	156	0	0	0	0	0	10,491
210341	UTC OF FLORIDA	8,549	11,131	10,659	12,724	6,423	6,785	7,885	13,353	17,554	5,324	434	0	506	0	101,327
215191	BELL SOUTH - FL	27,755	24,972	14,706	7,494	5,084	2,140	1,166	3,110	104,731	97,591	98,640	0	100,317	0	487,706
TOTAL	**GEORGIA**	**0**	**277,968**	**604,321**	**461,379**	**449,418**	**444,097**	**330,076**	**146,239**	**204,709**	**167,716**	**85,560**	**0**	**69,675**	**0**	**3,241,158**
220324	VALLEY TEL CO	0	0	0	134	69	14	0	14	0	0	14	0	39	0	284
220338	QUINCY TEL CO-GA DIV	0	0	0	20	40	60	0	0	60	88	20	0	0	0	288
220347	BRANTLEY TEL CO	0	0	0	0	0	0	0	0	340	272	368	0	305	0	1,285
220351	CAMDEN TEL & TEL CO INC - GA	0	0	0	0	0	0	0	0	0	203	335	0	259	0	797
220355	CITIZENS TEL CO - GA	0	0	0	600	650	325	975	250	475	600	225	0	789	0	4,889
220356	COASTAL UTILITIES INC	0	0	0	0	0	0	0	0	591	676	249	0	157	0	1,673
220357	ALLTEL GEORGIA INC	0	0	0	105	2,790	4,712	2,990	1,288	647	596	506	0	2,255	0	15,889
220364	GEORGIA TELEPHONE CORP	0	0	0	22	23	44	39	8	0	0	0	0	79	0	215
220365	GLENWOOD TEL CO	0	0	0	0	0	0	0	0	0	36	12	0	0	0	48
220368	HART TEL CO INC	0	0	0	0	0	0	0	0	166	204	166	0	174	0	710
220369	COMSOUTH TELECOMM	0	0	150	57	0	38	71	30	0	0	0	0	0	0	346
220371	INTERSTATE TEL CO	0	0	0	479	263	511	265	213	0	0	13	0	79	0	1,823
220375	NELSON-BALL GROUND TEL CO	0	0	0	0	0	0	0	0	0	0	52	0	3	0	55
220376	PEMBROKE TEL CO	0	39	89	149	45	0	0	27	16	0	0	0	577	0	942
220377	PINELAND TEL COOP	0	0	0	0	0	0	0	0	691	1,262	1,286	0	2,113	0	5,352
220378	PLANTERS RURAL TEL COOP	0	0	0	0	0	0	0	0	265	827	741	0	885	0	2,718
220379	PLANT TEL. CO.	0	180	30	10	0	0	0	0	0	0	0	0	0	0	220
220380	PROGRESSIVE RURAL TEL COOP	0	0	0	18	24	68	71	142	190	72	90	0	221	0	896
220381	PUBLIC SERVICE TEL	0	61	48	24	0	0	0	0	0	0	0	0	0	0	133
220382	RINGGOLD TEL CO	0	0	0	0	141	319	752	363	351	184	241	0	121	0	2,472
220386	STANDARD TEL CO	0	0	0	0	0	0	0	0	242	0	44	0	971	0	1,257
220392	WAVERLY HALL TEL CO	0	10	0	0	0	0	14	0	41	69	97	0	37	0	268
223036	GEORGIA ALLTEL TELCO	0	0	0	426	2,581	1,912	1,470	663	684	546	539	0	3,335	0	12,156
223037	ALLTEL GEORGIA COMMUNICATIONS CORP	0	0	0	2,258	9,754	8,922	7,736	6,614	3,264	2,991	3,191	0	10,477	0	55,207
225192	BELL SOUTH - GA	0	277,678	604,004	457,077	433,038	427,172	315,693	136,627	196,686	159,090	77,371	0	46,799	0	3,131,235
TOTAL	**GUAM**	**0**	**0**	**0**	**0**	**0**	**0**	**0**	**0**	**3,521**	**12,304**	**13,775**	**0**	**18,707**	**0**	**48,307**
663800	GUAM TELEPHONE AUTHORITY	0	0	0	0	0	0	0	0	3,521	12,304	13,775	0	18,707	0	48,307
TOTAL	**HAWAII**	**13,660**	**14,969**	**19,168**	**24,428**	**33,051**	**46,507**	**37,856**	**34,115**	**145,251**	**229,187**	**237,604**	**0**	**208,236**	**0**	**1,044,032**
623100	GTE HAWAIIAN TEL. CO	13,660	14,969	19,168	24,428	33,051	46,507	37,856	34,115	145,251	229,187	237,604	0	208,236	0	1,044,032
TOTAL	**IDAHO**	**4,136**	**5,860**	**6,407**	**7,418**	**10,578**	**8,985**	**9,861**	**18,754**	**11,539**	**16,029**	**31,135**	**0**	**22,778**	**15**	**153,495**
472215	CAMBRIDGE TEL CO - ID	0	0	0	0	0	0	0	0	66	30	45	0	109	0	250
472215	COUNCIL TELEPHONE	0	0	0	0	0	0	0	0	66	66	152	0	38	0	322
472218	CUSTER TEL COOPERATIVE INC.	0	0	0	0	0	0	0	0	0	0	63	0	0	0	63
472220	FILER MUTUAL TEL CO-ID	0	0	0	0	0	0	0	0	0	25	0	0	592	0	617
472221	FARMERS MUTUAL TEL LTD - ID	0	0	0	0	0	0	0	0	60	240	199	0	48	0	547
472222	FREMONT TELCOM	0	0	0	0	0	0	0	0	22	110	66	0	18	0	216
472223	CENTURYTEL OF THE GEM STATE-ID	0	0	0	14	0	0	0	65	0	28	42	0	0	0	149
472225	CENTURYTEL - ID	29	45	44	29	58	58	44	0	30	29	0	0	0	0	366
472230	POTLATCH TEL CO INC	0	0	0	30	68	91	0	30	0	0	45	0	195	0	459
472231	PROJECT MUTUAL TEL COOP	0	0	0	0	0	0	0	0	0	0	0	0	0	0	0
472233	RURAL TEL CO - ID	0	0	0	0	0	0	0	33	0	0	0	0	0	0	33
472234	TROY TELEPHONE CO	0	0	7	28	0	0	0	0	0	0	30	0	101	0	166
472416	GTE NORTHWEST INC-ID	720	1,275	1,905	1,965	4,815	4,125	3,990	13,125	5,753	3,622	10,140	0	10,554	0	61,989
472423	INLAND TELEPHONE CO-ID	0	0	0	0	0	0	0	0	0	26	0	0	24	0	50
474427	CITIZENS TELECOM-ID	0	0	0	0	587	547	44	133	116	820	1,216	0	463	0	3,926
475103	U S WEST, INC. - ID	3,292	3,660	3,626	4,203	4,155	3,300	5,160	4,965	5,085	8,640	14,070	0	5,925	15	66,096
475162	US WEST - ID (PACIFIC NORTHWEST BELL)	95	880	825	1,149	895	864	623	403	341	2,393	5,067	0	4,711	0	18,246
TOTAL	**ILLINOIS**	**628,664**	**320,216**	**0**	**555,206**	**617,419**	**477,288**	**282,633**	**232,685**	**318,391**	**332,878**	**330,390**	**0**	**739,188**	**10**	**4,834,968**
340976	ADAMS TEL COOP	33	0	0	0	0	0	0	0	22	11	0	0	0	0	66
340978	ALHAMBRA-GRANTFORK TEL CO	5	0	0	0	0	0	0	0	5	18	20	0	8	0	56
340983	CAMBRIDGE TEL CO-IL	0	0	0	7	0	0	0	0	34	0	0	0	150	0	191
340984	CASS COUNTY TELEPHONE CO	15	15	0	0	0	0	0	0	15	0	10	0	0	0	55
340985	SPRINT/CENTRAL - IL	386	243	0	349	301	124	59	46	2,012	0	0	0	0	0	3,520
340993	CROSSVILLE TEL CO	5	15	0	3	0	0	0	0	0	0	0	0	0	0	23
340998	FRONTIER-DEPUE	0	0	0	0	0	0	0	0	40	0	0	0	0	0	40
341003	EGYPTIAN COOP ASSN	43	26	0	0	0	0	0	0	0	0	0	0	0	0	69
341009	C-R TEL CO	175	0	0	9	0	0	0	0	0	0	14	0	21	0	219
341011	FRONTIER OF LAKESIDE	0	0	0	30	0	0	0	0	0	0	0	0	0	0	30
341015	GTE NORTH - IL	15,024	8,223	0	13,663	8,695	8,133	5,850	5,744	17,152	17,559	18,530	0	29,468	0	148,041
341016	GENESEO TEL CO	0	0	0	7	0	0	0	0	64	40	30	0	279	0	420
341017	GLASFORD TEL CO	0	0	0	0	0	0	0	0	13	0	13	0	33	0	59

Table 2.12
LinkUp Assistance Dollar Payments by Study Area

ID Code	Study Area Name	1990	1991	1992	1993	1994	1995	1996	1997	1998	1999	Non-Tribal 2000	Tribal 2000	Non-Tribal 2001	Tribal 2001	Cumulative Total
	ILLINOIS Continuec															
341020	GRAFTON TEL CO	0	0	0	0	0	0	0	0	0	14	56	0	112	0	182
341023	GRIDLEY TEL CO	8	0	0	0	0	0	8	0	80	8	24	0	0	0	128
341024	HAMILTON COUNTY TEL COOP	0	0	0	140	93	53	61	30	30	120	80	0	140	0	747
341025	SHAWNEE TELEPHONE CO	69	9	0	0	0	0	0	0	72	18	0	0	0	0	168
341026	HARRISONVILLE TEL CO	96	0	0	166	238	335	76	27	442	121	382	0	407	0	2,290
341029	HENRY COUNTY TEL CO	0	0	0	0	0	0	0	0	17	60	0	0	60	0	137
341032	HOME TEL CO-ST JACOB	54	18	0	0	0	0	0	0	0	0	0	0	0	0	72
341036	CONTEL IL DBA GTE IL	1,136	1,667	0	3,266	1,173	2,032	1,121	1,273	4,838	4,352	4,289	0	5,100	0	30,247
341037	IL CONSOLIDATED TEL	782	502	0	1,893	1,190	812	644	434	7,644	9,516	13,692	0	11,710	0	48,819
341038	FRONTIER OF ILLINOIS	0	0	0	82	0	0	0	0	50	0	0	0	0	0	132
341043	LAHARPE TEL CO INC	7	0	0	0	0	0	0	0	21	7	0	0	24	0	59
341047	MCDONOUGH TEL COOP	41	21	0	47	33	28	0	7	60	127	101	0	94	0	559
341049	MADISON TEL CO	10	10	0	0	10	0	0	0	0	0	0	0	0	0	30
341050	MARSEILLES TEL CO	32	0	0	8	0	0	0	0	112	64	48	0	73	0	337
341053	METAMORA TEL CO	72	38	0	8	68	16	0	0	16	40	32	0	20	0	310
341054	MID CENTURY TEL COOP	0	0	0	0	0	0	0	0	107	158	236	0	485	0	986
341055	FRONTIER-MIDLAND	0	0	0	82	0	0	0	0	0	0	0	0	0	0	82
341057	GALLATIN RIVER COMMUNICATIONS LLC	0	0	0	0	0	0	0	0	0	5,318	5,316	0	11,648	0	22,282
341058	MONTROSE MUTUAL TEL	0	14	0	0	0	0	0	0	30	40	40	0	90	0	214
341060	MOULTRIE INDEPENDENT TEL CO	10	0	0	0	14	0	0	0	79	0	10	0	13	0	126
341065	ODIN TEL EXCHANGE INC	11	0	0	0	0	0	0	0	0	33	22	0	91	0	157
341073	FRONTIER-PRAIRIE	0	0	0	30	0	0	0	0	0	0	0	0	0	0	30
341075	REYNOLDS TEL CO INC	0	0	0	0	0	0	0	0	0	12	0	0	0	0	12
341079	FRONTIER-SCHUYLER	0	0	0	0	0	0	0	0	25	0	0	0	0	0	25
341086	TONICA TEL CO	0	0	0	14	1	0	0	0	40	0	0	0	0	0	55
341087	VIOLA HOME TEL. CO.	0	0	0	0	0	0	0	0	0	0	0	0	24	0	24
341088	WABASH TEL COOP, INC	15	15	0	0	0	0	0	0	139	180	149	0	46	0	544
341183	CITIZENS TELECOMMUNICATIONS OF IL	0	0	0	0	0	0	0	0	0	0	0	0	1	10	11
343035	GTE SOUTH - IL	0	0	0	0	397	409	320	264	564	654	570	0	819	0	3,997
345070	AMERITECH (ILLINOIS BELL TEL CO)	610,635	309,400	0	535,402	605,206	465,346	274,494	224,860	284,668	294,408	286,726	0	660,352	0	4,551,497
345070	FORTE COMMUNICATIONS	0	0	0	0	0	0	0	0	0	0	0	0	17,920	0	17,920
TOTAL	**INDIANA**	**35,646**	**63,398**	**119,317**	**112,484**	**117,045**	**71,478**	**40,189**	**58,703**	**103,940**	**127,536**	**140,547**	**0**	**304,822**	**13**	**1,295,118**
320747	CENTURYTEL OF CENTRAL INDIANA	28	56	0	0	0	0	0	0	0	0	0	0	0	0	84
320771	GEETINGSVILLE TEL CO INC	0	0	0	0	0	0	0	0	0	7	0	0	0	0	7
320772	GTE NORTH - IN	10,096	12,617	11,781	6,871	2,887	7,751	4,901	5,473	10,342	12,618	21,871	0	25,319	0	132,527
320775	HANCOCK RURAL TEL CORP	0	0	0	0	0	0	0	0	12	12	0	0	0	0	24
320776	COMM CORP OF INDIANA	0	29	0	0	0	0	0	0	22	0	0	0	33	0	84
320778	HOME TEL CO INC-WALDRON	0	0	0	0	0	0	0	0	58	0	56	0	0	0	114
320779	CONTEL IN dba GTE IN	1,596	1,514	1,384	369	292	591	414	651	1,178	1,161	4,361	0	7,859	0	21,370
320790	MONON TEL CO	0	0	0	0	0	0	0	0	300	240	270	0	265	0	1,075
320800	NORTHWESTERN INDIANA	0	0	0	0	0	0	0	0	78	78	26	0	130	0	312
320801	CENTURY TEL OF ODON	23	0	23	23	0	0	0	0	0	0	13	0	36	0	118
320807	PERRY-SPENCER RURAL TEL COOP	30	0	0	28	0	0	0	0	229	98	135	0	219	13	752
320809	COMM CORP OF S. INDIANA	0	0	0	0	0	0	0	0	0	0	0	0	95	0	95
320813	PULASKI-WHITE RURAL TEL COOP	0	0	0	0	0	0	0	0	0	30	0	0	37	0	67
320815	ROCHESTER TEL CO	0	0	0	0	0	0	0	0	127	323	162	0	235	0	847
320818	SMITHVILLE TEL CO	280	168	185	222	130	180	205	225	907	1,163	981	0	1,353	0	5,999
320819	SE INDIANA RURAL TEL COOP	20	0	0	0	0	0	0	0	230	70	60	0	30	0	410
320832	SPRINT/UNITED - INDIANA	803	696	1,204	1,504	819	650	701	225	481	177	1,088	0	979	0	9,327
320834	WASHINGTON CTY RURAL TEL COOP	0	0	0	0	0	0	0	0	13	50	63	0	149	0	275
320837	WEST POINT TEL CO	0	0	0	0	0	0	0	0	12	0	0	0	39	0	51
320839	YEOMAN TELEPHONE CO	0	0	0	0	0	0	0	0	11	11	22	0	19	0	63
323034	CONTEL SOUTH-GTE IN	0	0	0	18	109	10	19	38	27	35	117	0	224	0	597
325080	AMERITECH (INDIANA BELL TEL CO)	22,770	48,318	104,740	103,449	112,808	62,296	33,949	52,091	89,913	111,463	111,322	0	267,801	0	1,120,920
TOTAL	**IOWA**	**115,069**	**99,478**	**92,333**	**81,214**	**74,162**	**56,111**	**40,437**	**18,771**	**29,421**	**21,116**	**18,187**	**0**	**17,873**	**0**	**664,172**
351096	HEARTLAND TELECOM OF IOWA	0	0	0	0	0	0	0	0	68	68	85	0	154	0	375
351105	AYRSHIRE FARMERS MUTUAL TEL	0	0	0	0	0	0	0	0	15	30	0	0	0	0	45
351106	ALPINE COMMUNICATIONS	0	0	0	0	0	0	0	31	36	68	35	0	3	0	173
351107	BALDWIN-NASHVILLE TEL CO	0	0	0	0	0	0	0	0	0	0	0	0	0	0	0
351112	BREDA TEL COOP	0	0	0	0	0	0	0	0	0	0	0	0	0	0	0
351114	THE BURT TEL CO	0	0	0	0	15	0	0	0	0	48	0	0	0	0	63
351118	CASCADE TEL CO	64	32	48	40	64	40	64	24	72	40	120	0	60	0	668
351125	CENTRAL SCOTT TEL CO	0	0	0	0	0	0	0	0	0	0	0	0	0	0	0
351127	FRONTIER OF IOWA	243	161	177	86	181	124	42	77	56	0	0	0	0	0	1,147
351129	THE CITIZENS MUTUAL TEL CO	140	70	230	260	390	270	160	200	170	110	108	0	130	0	2,238
351132	CLEAR LAKE INDEPEND TEL CO	0	0	0	0	0	0	0	0	0	0	0	0	48	0	48
351133	C-M-L TEL COOP ASSN	4	1	0	0	0	0	0	0	0	0	0	0	0	0	5
351139	COOPERATIVE TEL CO	0	21	0	0	0	0	0	0	7	0	0	0	0	0	28
351141	CORN BELT TEL CO INC	0	0	0	0	0	0	0	0	1,384	1,440	0	0	2	0	2,826
351146	CUMBERLAND TEL CO	0	0	0	0	0	0	0	0	5	0	0	0	0	0	5
351147	DANVILLE MUTUAL TEL CO	0	0	0	0	0	10	0	0	10	10	40	0	52	0	122
351152	UNIVERSAL COMM. OF ALLISON	0	0	0	0	0	0	0	0	0	0	0	0	21	0	21
351156	EAST BUCHANAN COOP	4	8	12	36	36	28	16	0	16	16	24	0	7	0	203
351158	MINBURN TELECOMM (FRONTIER -SCHUYLER)	0	0	0	0	0	0	0	0	0	0	0	0	0	0	0

Table 2.12
LinkUp Assistance Dollar Payments by Study Area

ID Code	Study Area Name	1990	1991	1992	1993	1994	1995	1996	1997	1998	1999	Non-Tribal 2000	Tribal 2000	Non-Tribal 2001	Tribal 2001	Cumulative Total
	IOWA Continued															
351166	FARMERS & MERCHANTS MUTUAL TEL	15	0	0	0	0	0	0	0	0	0	30	0	4	0	49
351168	FARMERS MUTUAL COOP - HARLAN	9	0	0	0	0	0	0	0	9	0	0	0	0	0	18
351169	FARMERS MUTUAL COOP - MOULTON	0	0	0	0	0	0	0	0	0	0	0	0	0	0	0
351171	FARMERS MUTUAL JESUP	0	20	0	10	0	0	0	0	0	0	0	0	0	0	30
351172	FARMERS MUTUAL TEL - NORA SPRINGS	0	3	0	0	0	0	9	16	8	0	0	0	0	0	36
351174	FARMERS MUTUAL TEL - STANTON	0	0	0	0	0	0	0	0	200	15	25	0	3	0	243
351175	FARMERS TEL CO - BATAVIA	0	16	4	19	5	8	4	4	4	4	8	0	0	0	76
351176	FARMERS TEL CO-ESSEX	5	0	1	0	0	0	0	0	0	0	0	0	0	0	6
351177	FARMERS TEL CO -RICEVILLE	0	0	0	0	0	0	0	0	16	0	0	0	0	0	16
351179	FENTON CO-OP TEL CO	12	0	0	11	14	0	0	0	0	0	0	0	0	0	37
351186	GTE NORTH - IA	2,836	4,437	2,745	611	1,119	1,243	2,186	842	2,181	1,330	531	0	0	0	20,061
351187	MID-IOWA TEL CO	44	122	0	82	152	36	50	50	16	64	96	0	43	0	755
351189	RIVER VALLEY COOP	6	0	0	0	0	0	0	0	0	0	0	0	0	0	6
351191	GRAND MOUND COOP TEL	8	0	0	0	0	0	0	0	0	0	0	0	0	0	8
351202	HOSPERS TEL EXCH INC	0	0	11	0	0	0	0	0	0	10	0	0	16	0	37
351205	HUXLEY COOP TEL CO	0	0	0	0	0	0	0	0	0	0	0	0	0	0	0
351206	IAMO TEL CO - IA	10	0	5	0	0	0	0	0	5	0	0	0	0	0	20
351207	CONTEL IA DBA GTE IA	4,339	3,888	4,382	325	2	664	864	339	1,123	792	446	0	0	0	17,164
351212	JEFFERSON TEL CO -IA	42	124	137	106	224	255	162	76	390	340	380	0	402	0	2,638
351214	KALONA COOP TEL	0	8	0	0	0	0	0	0	70	32	30	0	510	0	650
351217	KEYSTONE FRMS COOP	23	0	13	13	13	0	0	0	0	0	0	0	18	0	80
351220	LA PORTE CITY TEL CO	0	25	0	0	0	0	0	0	0	25	0	0	0	0	50
351222	LA MOTTE TEL CO	0	0	0	0	0	0	0	0	0	0	25	0	4	0	29
351223	LAUREL TEL CO INC	33	38	17	0	0	0	13	0	13	13	0	0	0	0	127
351230	NORTHEAST IOWA TEL CO	0	0	0	0	0	0	0	0	4	0	4	0	0	0	8
351232	LYNNVILLE COMMUNITY	23	11	11	11	0	0	0	0	0	0	0	0	0	0	56
351241	MECHANICSVILLE TEL. CO.	0	0	0	0	0	0	0	0	0	0	0	0	48	0	48
351245	MINBURN TEL CO	0	0	0	0	0	0	0	0	8	8	8	0	0	0	24
351246	MINERVA VALLEY TEL	0	22	17	0	8	0	0	0	0	0	0	0	7	0	54
351247	MODERN COOP TEL CO	0	0	0	0	0	0	0	0	20	0	0	0	21	0	41
351248	MONTEZUMA MUTUAL TEL	20	0	0	0	0	0	0	0	0	0	0	0	0	0	20
351251	MEDIAPOLIS TEL CO	0	0	0	0	0	0	0	0	0	0	0	0	48	0	48
351252	MUTUAL TEL CO	26	0	0	0	0	0	0	0	8	0	0	0	0	0	34
351259	NORTHERN IOWA TEL CO	13	0	0	0	0	0	0	0	0	0	0	0	0	0	13
351260	NORTHWEST IOWA TEL	38	19	0	0	0	0	0	0	0	38	19	0	0	0	114
351261	NORTHWEST TEL COOP	26	24	45	60	15	0	0	0	15	0	0	0	0	0	185
351263	OGDEN TEL CO - IA	10	0	0	0	0	0	0	0	0	0	0	0	5	0	15
351264	OLIN TEL CO INC	0	0	0	0	0	0	0	0	0	5	40	0	8	0	53
351266	ORAN MUTUAL TEL CO	0	0	0	9	0	0	0	0	18	0	0	0	0	0	27
351269	PALO COOP TEL ASSN	0	0	0	0	5	0	0	0	5	0	0	0	0	0	10
351271	PANORA COOP TEL ASSN	0	0	0	9	0	0	0	0	0	0	0	0	0	0	9
351273	PEOPLES TEL CO - IA	0	0	0	0	0	0	0	0	0	8	8	0	0	0	16
351274	POSTVILLE DBA PTI	0	0	0	0	0	0	0	0	0	0	0	0	0	0	0
351284	RUTHVEN TEL EXCHANGE	0	0	0	0	0	0	0	0	0	0	21	0	15	0	36
351291	SCHALLER TEL CO	0	0	0	0	15	0	0	0	0	0	0	0	0	0	15
351294	SCRANTON TEL CO	0	0	0	0	0	0	0	0	165	90	150	0	411	0	816
351297	HEART OF IOWA TEL CO	39	26	38	264	340	289	316	229	266	165	465	0	168	0	2,605
351297	HEART OF IOWA COMM INC	0	0	0	0	0	0	0	0	660	330	90	0	420	0	1,500
351298	SOUTH SLOPE COOP TEL	0	0	0	0	0	0	0	0	0	0	0	0	0	0	0
351303	COOP TEL EXCHANGE	8	32	0	24	16	8	0	0	0	0	0	0	0	0	88
351305	STRATFORD MUTUAL TEL CO	0	0	0	0	0	0	0	0	0	0	0	0	0	0	0
351306	SULLY TEL ASSOC	0	95	0	0	0	0	0	0	0	0	0	0	0	0	95
351309	TERRIL TEL COOP	0	0	0	0	0	0	0	0	0	0	0	0	0	0	0
351310	TITONKA TEL CO	0	0	0	0	0	0	0	0	8	0	23	0	0	0	31
351319	VAN BUREN TEL CO	0	13	1	0	0	0	0	0	0	3	0	0	0	0	17
351320	VAN HORNE COOP TEL	20	6	0	0	0	0	0	0	0	0	0	0	0	0	26
351324	VILLISCA FARMERS TEL CO	21	14	0	54	40	48	27	7	160	107	107	0	118	0	703
351328	WEBSTER-CALHOUN COOP TEL ASSN	360	120	10	10	0	0	0	0	40	30	0	0	0	0	570
351331	WEST IOWA TEL CO	138	76	163	140	130	80	50	40	195	125	146	0	148	0	1,431
351332	WEST LIBERTY TEL CO	20	60	60	0	40	40	0	0	160	180	160	0	160	0	880
351334	WESTERN IOWA TEL ASSN	0	53	24	38	18	0	12	0	6	19	39	0	57	0	266
351335	WESTSIDE INDEPENDENT TEL CO	0	8	0	0	0	0	0	0	0	0	0	0	0	0	8
351337	WINNEBAGO COOP TEL ASSN - IA	8	16	16	8	0	16	0	0	0	8	0	0	0	0	72
351342	WOOLSTOCK MUTUAL	0	0	10	0	0	0	0	0	0	0	0	0	0	0	10
351343	WYOMING MUTUAL TEL	0	0	0	0	0	0	0	0	0	0	0	0	0	0	0
351344	PRAIRIE TEL CO INC.	0	0	0	0	0	0	0	0	0	0	14	0	0	0	14
351346	ACE TEL ASSN-IA	58	36	0	0	0	0	0	0	9	9	9	0	3	0	124
351405	HILLS TEL CO, INC-IA	0	53	0	0	0	0	0	0	0	0	0	0	0	0	53
351790	CONTEL KS DBA GTE IA	3,721	5,181	4,361	36	2	50	2,143	1,061	1,353	562	297	0	0	0	18,767
351888	GRAND RIVER MUTUAL TEL CORP - IA	65	147	204	147	108	103	139	150	107	95	169	0	282	0	1,716
351888	SOUTH CENTRAL COMM INC	0	0	0	0	0	0	0	0	72	106	54	0	201	0	433
355141	US WEST - IA	102,618	84,492	79,591	78,805	71,210	52,799	34,180	15,625	20,268	14,773	14,381	0	14,276	0	583,018
TOTAL	**KANSAS**	**14,320**	**10,914**	**11,530**	**10,673**	**9,573**	**8,141**	**8,429**	**35,655**	**26,737**	**28,662**	**58,505**	**0**	**74,150**	**0**	**297,289**
411317	SPRINT/UNITED - E KANSAS	104	102	64	33	32	15	60	48	80	68	37	0	0	0	643
411746	BLUE VALLEY TEL CO	64	42	84	84	84	63	0	0	0	0	0	0	0	0	421

Table 2.12
LinkUp Assistance Dollar Payments by Study Area

ID Code	Study Area Name	1990	1991	1992	1993	1994	1995	1996	1997	1998	1999	Non-Tribal 2000	Tribal 2000	Non-Tribal 2001	Tribal 2001	Cumulative Total
	KANSAS Continued															
411758	COUNCIL GROVE TEL CO	11	27	9	0	0	0	18	0	0	0	0	0	0	0	65
411777	GOLDEN BELT TEL ASSN	0	0	0	0	0	0	0	0	0	0	0	0	0	0	0
411781	H & B COMMUNICATIONS	0	0	40	0	0	0	0	10	0	0	0	0	0	0	50
411782	HOME TEL CO	0	0	0	0	0	0	0	0	0	0	0	0	0	0	0
411785	J. B. N. TEL CO INC	0	0	0	0	0	0	0	0	0	0	0	0	0	0	0
411788	KANOKLA TELEPHONE ASSN - KS	16	8	0	0	0	8	0	0	8	0	49	0	1	0	90
411791	LA HARPE TEL CO INC	0	0	0	0	0	0	0	0	0	0	0	0	0	0	0
411801	MADISON TEL CO INC - KS	0	0	0	0	0	0	0	0	0	60	30	0	2	0	92
411808	MOUNDRIDGE TEL. CO.	0	0	0	0	0	0	0	0	0	0	0	0	7	0	7
411809	MUTUAL TEL CO	0	0	0	0	0	0	0	16	0	0	0	0	0	0	16
411814	PEOPLES MUTUAL TEL - KS	0	0	0	0	0	0	0	0	0	0	0	0	0	0	0
411818	CRAW-KAN TEL COOP	0	0	0	0	0	0	0	0	0	0	0	0	0	0	0
411820	RAINBOW TEL COOP	0	0	0	8	0	0	0	24	16	8	40	0	32	0	128
411826	RURAL TEL SERVICE CO	0	0	0	0	0	0	0	0	0	0	0	0	0	0	0
411831	SOUTH CENTRAL TEL ASSN - KS	0	0	0	0	0	0	0	0	0	0	0	0	0	0	0
411833	SOUTHERN KANSAS TEL	24	0	0	0	0	0	0	63	0	0	0	0	0	0	87
411835	SUNFLOWER TEL CO INC	0	0	0	0	0	0	0	0	10	0	0	0	0	0	10
411835	BLUESTEM TEL CO	0	0	0	0	0	0	0	0	0	24	32	0	18	0	74
411839	TRI-COUNTY TEL ASSN - KS	0	0	0	11	0	0	0	0	0	0	0	0	0	0	11
411842	SPRINT/UNITED - KANSAS	1,478	880	1,114	706	504	584	686	332	654	595	373	0	131	0	8,037
411957	SPRINT - MISSOURI INC d/b/a UTC OF SE KS	0	72	5	0	0	0	78	0	32	19	64	0	0	0	270
415214	SOUTHWESTERN BELL-KS	12,623	9,783	10,214	9,831	8,953	7,471	7,587	35,162	25,937	27,888	57,880	0	73,959	0	287,288
TOTAL	**KENTUCKY**	**174,698**	**191,793**	**245,518**	**233,258**	**262,990**	**263,666**	**274,776**	**175,728**	**143,852**	**186,399**	**155,683**	**0**	**146,138**	**0**	**2,454,499**
260396	BALLARD RURAL TEL COOP CORP	169	144	351	275	153	63	78	79	141	221	182	0	167	0	2,023
260398	BRANDENBURG TEL CO	581	770	1,308	1,487	997	949	890	969	739	950	1,356	0	1,636	0	12,632
260401	DUO COUNTY TEL COOP	320	380	540	610	630	476	440	440	700	1,390	1,290	0	1,221	0	8,437
260402	ALLTEL KENTUCKY	485	583	1,231	705	555	144	55	110	388	801	707	0	1,141	0	6,905
260406	FOOTHILLS RURAL TEL COOP	0	0	0	0	0	0	0	0	30	370	1,480	0	2,100	0	3,980
260407	GTE SOUTH - KY	19,911	19,046	22,412	20,003	40,575	32,918	44,075	37,078	25,977	29,205	28,468	0	28,355	0	348,023
260408	GEARHART COMM dba COALFIELDS	54	143	143	187	275	231	407	341	506	858	1,606	0	1,587	0	6,338
260410	CONTEL KY DBA GTE KY	25,122	18,036	26,443	21,248	18,441	17,266	24,458	20,260	13,136	15,136	12,821	0	11,204	0	223,571
260411	LESLIE COUNTY TEL CO	3,274	2,586	2,121	4,665	3,307	2,586	3,937	3,577	3,183	2,512	2,364	0	2,165	0	36,277
260412	LEWISPORT TEL CO	0	114	0	0	0	0	69	83	99	179	208	0	121	0	873
260413	LOGAN TEL COOP INC.	210	238	112	154	98	56	112	56	0	0	0	0	0	0	1,036
260414	MOUNTAIN RURAL TEL COOP	417	559	755	580	431	275	340	295	330	648	632	0	521	0	5,783
260415	PEOPLES RURAL TEL COOP	2,029	3,334	4,519	4,139	5,150	4,900	4,707	3,459	3,660	3,948	3,607	0	4,197	0	47,649
260417	SALEM TEL CO	0	16	12	23	25	6	95	52	6	11	45	0	19	0	310
260418	SOUTH CENTRAL RURAL TEL COOP	1,184	1,771	2,125	911	1,783	1,035	409	881	584	855	921	0	1,543	0	14,002
260419	THACKER/GRIGSBY TEL CO	468	589	934	727	580	529	558	370	400	341	370	0	238	0	6,104
260421	WEST KENTUCKY RURAL TEL COOP	77	190	216	83	36	27	107	174	159	167	215	0	212	0	1,663
265061	CINCINNATI BELL - KY	1,551	3,900	4,797	6,172	7,398	7,993	6,708	8,023	9,523	14,778	17,385	0	19,212	0	107,440
265182	BELLSOUTH-KY	118,846	139,394	177,499	171,289	182,556	194,212	187,331	99,481	84,291	114,029	82,026	0	70,499	0	1,621,453
TOTAL	**LOUISIANA**	**838,721**	**551,215**	**386,163**	**210,409**	**147,015**	**76,603**	**38,121**	**15,288**	**74,074**	**26,208**	**20,876**	**0**	**16,350**	**0**	**2,401,043**
270423	CENTURY TEL - CENTRAL LA	5,610	5,522	1,320	638	484	132	132	44	66	0	50	0	17	0	14,015
270424	CENTURY TEL - SE LA	3,058	2,684	1,188	264	220	88	44	22	44	0	0	0	0	0	7,612
270425	CAMERON TEL CO - LA	0	0	0	0	0	60	323	30	41	0	0	0	0	0	454
270427	CENTURY TEL-CHATHAM	0	0	110	44	44	0	0	0	0	0	44	0	0	0	242
270428	DELCAMBRE TEL CO	0	0	0	0	0	0	0	0	472	975	575	0	580	0	2,602
270430	ELIZABETH TEL CO	0	0	0	0	0	120	139	0	0	90	0	0	0	0	349
270431	CENTURY TEL - NW LA	3,146	1,958	814	308	220	0	22	44	0	0	0	0	0	0	6,512
270432	KAPLAN TEL CO	152	144	232	164	80	68	56	64	31	37	28	0	36	0	1,092
270433	LAFOURCHE TEL CO	0	0	0	0	307	744	69	115	150	180	30	0	30	0	1,625
270434	CENTURY - EVANGELINE	15,312	11,198	4,620	1,430	1,672	594	198	176	132	168	112	0	87	0	35,699
270435	NORTHEAST LOUISIANA TEL CO	210	48	20	168	179	66	0	0	89	0	40	0	48	0	868
270436	CENTURY TEL - N LA	2,618	1,914	836	198	176	110	22	0	22	28	0	0	0	0	5,924
270438	RESERVE TEL CO	609	1,189	1,943	1,566	1,654	1,102	2,581	2,291	3,248	2,349	1,508	0	376	0	20,416
270440	CENTURY OF EAST LA	1,584	1,012	198	44	198	22	66	22	0	0	0	0	0	0	3,146
270442	CENTURY TEL - SW LA	1,188	1,474	660	220	264	44	44	44	28	50	56	0	14	0	4,086
275183	BELLSOUTH-LA	805,234	524,072	374,222	205,365	141,517	73,453	34,425	12,436	69,751	22,331	18,433	0	15,162	0	2,296,401
TOTAL	**MAINE**	**222,351**	**271,175**	**120,532**	**321,595**	**430,941**	**327,363**	**461,108**	**522,810**	**477,470**	**574,103**	**580,972**	**403**	**602,368**	**14,927**	**4,928,118**
100002	BRYANT POND TEL CO	80	100	80	80	100	100	60	248	20	160	0	0	1,747	0	2,775
100002	OXFORD TELECOM	0	0	0	0	0	0	0	0	448	756	864	0	0	0	2,068
100003	LINCOLNVILLE TEL CO	0	0	0	0	0	0	0	2,074	0	0	0	0	0	0	2,074
100003	TIDEWATER TELECOM	0	0	0	0	0	0	0	0	1,496	1,672	1,342	0	1,343	0	5,853
100004	CHINA TEL CORP	86	135	298	386	398	471	493	505	480	378	254	0	291	0	4,175
100005	COBBOSSEECONTEE TEL	2	0	260	153	170	175	280	285	175	232	158	0	200	0	2,090
100007	ISLAND TEL CO	0	0	0	0	0	0	20	0	42	27	60	0	0	0	149
100010	HAMPDEN TEL CO	340	648	873	592	593	274	335	27	10	238	228	0	325	0	4,483
100011	HARTLAND & ST ALBANS TEL CO	600	740	0	0	0	302	366	339	400	793	788	0	1,120	0	5,448
100014	CONTEL-ME DBA GTE-ME	9,380	15,244	8,246	2,380	2,050	0	0	0	0	0	0	0	0	0	37,300
100015	COMMUNITY SERVICE	678	1,053	1,551	1,729	1,516	1,048	1,057	1,089	972	1,094	968	0	505	0	13,260
100019	OXFORD COUNTY TEL	871	999	1,030	912	381	642	393	335	540	601	1,002	0	1,719	0	9,425
100022	SACO RIVER TEL & TEL	0	0	930	750	640	610	340	240	284	319	316	0	262	0	4,691

Table 2.12
LinkUp Assistance Dollar Payments by Study Area

ID Code	Study Area Name	1990	1991	1992	1993	1994	1995	1996	1997	1998	1999	Non-Tribal 2000	Tribal 2000	Non-Tribal 2001	Tribal 2001	Cumulative Total
	MAINE Continued															
100024	SOMERSET TEL CO	470	1,050	178	0	0	3,645	3,774	4,155	2,847	3,124	3,205	0	2,588	0	25,036
100025	STANDISH TEL CO	459	756	1,478	1,083	809	1,356	1,128	3,942	1,105	1,204	1,211	0	722	0	15,253
100025	MAINE TELEPHONE	0	0	0	0	0	0	0	0	1,530	2,836	2,280	0	1,651	0	8,297
100027	UNION RIVER TEL CO	0	10	0	0	0	0	0	0	0	35	50	0	8	0	103
100029	UNITY TEL CO	0	0	0	0	0	0	0	0	719	0	392	0	515	0	1,626
100031	WARREN TEL CO	150	120	0	0	0	0	20	90	54	136	191	0	240	0	1,001
100034	WEST PENOBSCOT TEL	790	760	0	14	0	378	207	221	257	481	473	0	387	0	3,968
103313	NORTHLAND TEL CO - ME	0	0	0	0	0	0	0	9,240	6,935	9,968	9,240	0	8,337	0	43,720
103313	SIDNEY TELEPHONE	0	0	0	0	0	0	0	0	280	392	196	0	163	0	1,031
103315	MID-MAINE TELECOMM	0	0	0	0	0	0	0	2,132	1,988	2,800	2,800	0	3,416	0	13,136
103316	MTGI	0	0	0	0	3,780	16,188	18,121	1,632	0	0	0	0	0	0	39,721
105111	BELL ATL NORTH / NE TEL - ME	208,445	249,560	105,608	313,516	420,504	302,174	434,514	496,256	456,888	546,857	554,954	403	576,829	14,927	4,681,435
TOTAL	**MARYLAND**	**118,647**	**85,142**	**81,999**	**71,223**	**52,782**	**63,008**	**50,178**	**46,278**	**30,336**	**21,760**	**15,289**	**0**	**12,941**	**0**	**649,583**
180216	ARMSTRONG TEL OF MD	0	0	0	0	0	0	0	0	0	16	1	0	15	0	32
185030	BELL ATLANTIC - MD	118,647	85,142	81,999	71,223	52,782	63,008	50,178	46,278	30,336	21,744	15,288	0	12,926	0	649,551
TOTAL	**MASSACHUSETTS**	**140,028**	**76,355**	**86,415**	**322,410**	**366,427**	**344,862**	**217,417**	**131,948**	**108,720**	**186,067**	**123,288**	**0**	**46,067**	**0**	**2,150,004**
115112	BELL ATLANTIC NORTH - MA	140,028	76,355	86,415	322,410	366,427	344,862	217,417	131,948	108,720	186,067	123,288	0	46,067	0	2,150,004
TOTAL	**MICHIGAN**	**501,015**	**761,801**	**840,265**	**786,106**	**720,903**	**472,243**	**224,317**	**477,688**	**384,073**	**405,941**	**399,999**	**0**	**493,669**	**11**	**6,468,031**
310669	ALLENDALE TEL CO	0	1	0	0	2	0	43	0	0	0	0	0	0	0	46
310671	CENTURY - MIDWEST	0	119	31	32	96	120	48	53	84	120	156	0	240	0	1,099
310672	COMM CORP OF MI	0	20	0	0	0	0	0	0	0	0	60	0	2	0	82
310675	BARAGA TEL CO	0	15	47	24	0	0	0	11	0	22	0	0	33	11	163
310676	BARRY COUNTY TEL CO	0	72	60	0	0	0	0	0	14	14	0	0	0	0	160
310678	BLANCHARD TEL ASSN INC	0	16	31	0	8	8	0	0	23	8	0	0	0	0	94
310680	CHIPPEWA COUNTY TEL	54	0	0	0	0	0	0	0	0	0	0	0	0	0	54
310682	FRONTIER-MICHIGAN	0	0	0	0	0	16	30	0	0	0	0	0	0	0	46
310683	CARR TEL CO	0	0	0	80	0	0	0	0	0	0	0	0	0	0	80
310685	CHATHAM TEL CO - MI	0	71	0	0	0	0	0	0	24	24	47	0	55	0	221
310688	CLIMAX TEL CO	0	28	0	0	14	0	0	0	0	0	0	0	0	0	42
310689	CENTURY TEL UPPER MICH	0	0	0	0	0	0	0	0	20	80	60	0	199	0	359
310691	DEERFIELD FARMERS	0	0	28	0	0	0	0	0	0	0	0	0	0	0	28
310695	GTE NORTH - MI	17,667	87,649	90,098	78,917	45,794	32,859	17,159	11,756	9,882	9,501	12,620	0	13,873	0	427,775
310702	CENTURY-MICHIGAN	0	270	154	72	72	116	225	105	108	297	208	0	286	0	1,913
310704	ACE TEL OF MICHIGAN	0	791	648	440	273	372	285	252	243	375	234	0	373	0	4,286
310705	CENTURY-NORTHERN MI	0	105	207	327	120	0	0	0	9	36	18	0	48	0	870
310711	MIDWAY TEL CO	0	30	98	0	0	0	0	0	0	0	0	0	0	0	128
310713	HIAWATHA TEL CO	0	44	54	108	35	103	116	44	112	226	101	0	73	0	1,016
310714	OGDEN TEL CO	0	243	0	10	0	0	0	0	0	0	0	0	0	0	253
310717	ONTONAGAN COUNTY TEL CO	0	128	0	0	0	33	42	155	9	35	42	0	51	0	495
310720	PENINSULA TEL CO -MI	0	0	0	0	60	102	26	0	0	0	0	0	0	0	188
310721	PIGEON TEL CO	0	40	0	0	0	0	0	0	0	0	0	0	0	0	40
310725	SAND CREEK TEL CO	0	5	24	0	12	0	0	0	0	0	0	0	0	0	41
310726	SHIAWASSEE TEL. CO.	0	0	0	0	0	0	0	0	0	0	0	0	28	0	28
310728	SPRINGPORT TEL CO	0	63	0	0	0	0	0	0	0	0	0	0	0	0	63
310732	UPPER PENINSULA TEL	0	355	628	284	351	184	143	332	391	306	413	0	224	0	3,611
310734	WALDRON TEL CO	0	51	57	57	44	0	0	0	102	77	114	0	25	0	527
310737	WINN TEL CO	0	7	7	0	7	0	0	0	0	0	0	0	0	0	21
310738	WOLVERINE TEL CO	0	69	0	0	0	0	0	0	52	0	40	0	14	0	175
313033	CONTEL SOUTH dba GTE MI	0	0	0	39	560	1,195	1,118	1,440	2,224	692	641	0	545	0	8,454
315090	AMERITECH - MI (MICHIGAN BELL TEL CO)	483,294	671,609	748,093	705,716	673,455	437,135	205,082	463,540	370,776	394,128	385,245	0	477,600	0	6,015,673
TOTAL	**MINNESOTA**	**11,455**	**12,644**	**12,660**	**38,742**	**35,475**	**8,435**	**7,622**	**14,189**	**15,793**	**6,078**	**4,489**	**0**	**3,245**	**237**	**171,064**
361140	CONTEL MN DBA GTE MN	464	409	6,009	31,680	27,791	2,363	1,159	4,773	10,127	1,408	1,359	0	0	0	87,542
361186	GTE NORTH INC. - MN	25	10	20	0	0	21	0	0	136	21	0	0	0	0	233
361337	WINNEBAGO COOP TEL ASSN - MN	0	0	0	0	0	0	0	0	0	8	0	0	0	0	8
361346	ACE TEL ASSN- MN	0	0	0	0	0	0	18	0	9	0	0	0	12	0	39
361350	ARVIG TEL CO	0	0	0	0	0	0	53	21	11	0	54	0	2	0	141
361356	BENTON COOP TEL CO	0	28	0	0	0	0	0	0	0	0	0	0	0	0	28
361357	BLACKDUCK TEL. CO.	0	0	0	0	0	0	0	0	0	0	0	0	21	0	21
361358	BLUE EARTH VALLEY	0	0	0	0	0	19	0	0	0	0	0	0	0	0	19
361362	BRIDGEWATER TEL	0	0	0	0	0	0	0	0	0	10	0	0	0	0	10
361365	CALLAWAY TEL CO	0	0	0	18	0	0	0	0	0	0	0	0	0	0	18
361367	FRONTIER COMM - MN	146	145	105	42	103	146	52	13	13	0	0	0	0	0	765
361373	CONSOLIDATED TEL CO	0	0	0	0	0	0	0	0	0	0	0	0	0	0	0
361374	ARROWHEAD COMM CORP	22	0	0	0	0	0	0	0	0	0	0	0	0	0	22
361375	MID-COMMUNICATIONS	0	0	0	0	13	12	49	12	0	0	12	0	46	0	144
361383	EAGLE VALLEY TEL CO	49	74	123	30	24	60	52	3	0	48	0	0	0	0	463
361385	EAST OTTER TAIL TEL	0	0	0	0	360	240	90	420	1,020	390	420	0	352	0	3,292
361386	ECKLES TEL CO	0	0	0	0	0	0	0	0	0	0	0	0	0	0	0
361405	HILLS TEL CO, INC	0	0	0	0	0	0	0	0	0	0	0	0	0	0	0
361408	HOME TEL CO - MN	0	0	0	0	0	0	0	0	30	0	0	0	0	0	30
361412	KASSON & MANTORVILLE	0	0	0	0	0	0	0	0	0	0	0	0	0	0	0
361414	LAKEDALE TEL CO	0	22	0	0	0	22	0	0	0	21	21	0	0	0	86

Table 2.12
LinkUp Assistance Dollar Payments by Study Area

ID Code	Study Area Name	1990	1991	1992	1993	1994	1995	1996	1997	1998	1999	Non-Tribal 2000	Tribal 2000	Non-Tribal 2001	Tribal 2001	Cumulative Total
	MINNESOTA Continued															
361419	LISMORE COOP TEL CO	0	8	0	0	0	0	0	0	0	0	0	0	0	0	8
361422	LONSDALE TEL CO	0	0	0	0	0	0	0	0	20	60	0	0	0	0	80
361425	CHRISTENSEN COMMUN. d/b/a MADELIA TEL	0	0	0	0	0	0	0	0	0	40	0	0	0	0	40
361427	MANKATO CITIZENS TEL	82	95	82	84	84	107	222	82	144	264	360	0	561	0	2,167
361430	MELROSE TEL CO	26	10	0	0	0	0	0	0	13	0	0	0	0	0	49
361431	MIDWEST TEL CO	0	0	0	0	0	0	0	0	0	0	0	0	12	0	12
361433	MID STATE TEL CO	0	0	0	0	0	0	0	0	0	73	38	0	27	0	138
361437	MINNESOTA LAKE TEL	0	0	0	0	0	2	0	0	0	0	0	0	0	0	2
361443	LORETEL SYSTEMS INC	30	0	0	0	0	0	0	0	0	0	0	0	0	0	30
361445	CENTURY TEL - MN (NORTHLAND dba PTI)	0	12	0	0	0	0	0	2,853	0	38	0	0	0	0	2,903
361448	OSAKIS TEL CO	0	0	0	0	0	0	0	0	0	22	15	0	0	0	37
361450	PARK REGION MUTUAL	0	45	0	0	13	33	0	0	0	0	0	0	0	0	91
361451	PAUL BUNYAN RURAL TEL COOP	0	0	0	0	0	0	0	0	39	9	39	0	77	209	373
361453	PEOPLES TEL CO - MN	0	0	0	0	0	0	0	0	0	0	0	0	0	0	0
361454	PINE ISLAND TEL CO	0	0	9	0	0	0	0	0	0	9	9	0	0	0	27
361456	SPRINT - MN INC	131	202	162	81	192	187	234	69	97	136	10	0	0	0	1,501
361472	REDWOOD COUNTY TEL	0	0	6	12	0	0	0	0	0	0	0	0	0	0	18
361479	SCOTT RICE TEL CO	0	0	0	16	22	22	0	0	0	0	0	0	0	0	60
361482	SHERBURNE COUNTY RURAL	0	0	0	46	12	42	0	0	13	0	0	0	0	0	113
361491	TWIN VALLEY-ULEN TELEPHONE	0	0	0	0	0	0	0	0	0	0	0	0	0	0	0
361499	CROSSLAKE TEL CO	0	0	0	0	0	30	0	0	0	0	0	0	0	0	30
361501	WEST CENTRAL TEL	0	0	0	0	0	0	0	0	0	0	0	0	0	0	0
361505	WIKSTROM TEL CO INC	0	0	0	0	0	0	0	47	0	0	0	0	0	0	47
361508	WINTHROP TEL	0	0	0	0	0	0	0	0	0	0	0	0	0	0	0
361512	WOLVERTON TEL CO	0	0	11	0	0	0	0	0	0	0	0	0	0	0	11
361654	INTERSTATE TELECOM COOP	0	0	0	0	0	0	0	0	0	5	22	0	76	0	103
365142	U S WEST, INC. - MN	10,480	11,584	6,133	6,733	6,861	5,129	5,693	5,896	4,121	3,516	2,130	0	2,059	28	70,363
TOTAL	**MISSISSIPPI**	**29,533**	**26,277**	**17,743**	**45,472**	**81,156**	**94,989**	**67,873**	**31,033**	**38,302**	**24,647**	**20,981**	**0**	**19,977**	**0**	**497,983**
280446	BAY SPRINGS TEL CO	60	0	0	0	0	0	0	0	0	0	0	0	0	0	60
280447	BRUCE TELEPHONE CO - MS	0	0	0	0	0	0	0	0	0	60	2	0	0	0	62
280448	CALHOUN CITY TEL CO INC	0	0	0	0	0	0	0	0	0	15	0	0	59	0	74
280452	DELTA TEL CO	0	0	0	0	0	0	0	0	90	30	0	0	60	0	180
280453	ALLTEL MISSISSIPPI	159	21	84	14	147	21	0	21	91	740	373	0	579	0	2,250
280454	FRANKLIN TEL CO - MS	0	0	0	0	0	0	0	0	191	45	30	0	1,042	0	1,308
280455	FULTON TEL CO	0	0	0	0	0	0	0	0	0	0	0	0	0	0	0
280458	CENTURY - N MISSISSIPPI	396	506	143	44	44	22	22	66	132	88	264	0	167	0	1,894
280460	FRONTIER-MISSISSIPPI	189	0	0	0	0	0	0	0	0	0	0	0	0	0	189
280462	MOUND BAYOU TEL & CO	0	0	0	0	0	12	25	42	0	0	0	0	0	0	79
280467	SMITHVILLE TEL CO	0	0	0	0	0	0	0	0	0	30	17	0	3	0	50
283301	SOUTHEAST MISSISSIPPI TEL CO	0	0	0	0	0	0	0	0	0	0	30	0	105	0	135
285184	BELLSOUTH-MS	28,729	25,750	17,516	45,414	80,965	94,934	67,826	30,904	37,798	23,639	20,265	0	17,962	0	491,702
TOTAL	**MISSOURI**	**19,760**	**14,615**	**17,047**	**27,775**	**23,702**	**12,190**	**10,308**	**9,880**	**83,766**	**18,640**	**116,109**	**0**	**152,391**	**20**	**506,203**
420463	BPS TEL CO	0	0	0	0	0	0	0	0	41	185	567	0	854	0	1,647
421186	GTE NORTH - MO	104	115	38	202	266	222	51	362	691	297	402	0	536	0	3,286
421206	IAMO TEL CO - MO	10	0	0	0	0	0	0	0	0	0	0	0	0	0	10
421759	CRAW-KAN TEL COOP-MO	11	0	0	0	0	0	0	0	0	0	0	0	0	0	11
421789	KS ST DBA GTE E. MO	217	198	318	687	539	0	11	0	25	0	20	0	0	0	2,015
421846	CONT MO DBA GTE MO	277	180	174	240	178	191	70	287	532	320	198	0	452	0	3,099
421859	BOURBEUSE TEL	0	0	0	0	0	0	0	0	0	0	0	0	0	0	0
421864	CHARITON VALLEY TEL	8	8	8	0	0	4	0	0	0	0	0	0	0	0	28
421865	CITIZENS TEL HIGGINSVILLE, MO	0	0	6	0	0	0	21	0	42	26	0	0	0	0	95
421866	OZARK TEL CO	0	0	0	0	0	0	0	0	0	0	10	0	190	20	220
421874	ELLINGTON TEL CO	42	20	0	1	0	0	0	0	0	0	0	0	0	0	63
421882	FIDELITY TEL CO	0	0	0	0	0	0	0	0	240	391	115	0	182	0	928
421885	ALLTEL MISSOURI	531	373	490	290	290	241	166	164	93	214	278	0	850	0	3,980
421886	GOODMAN TEL. CO.	0	0	0	0	0	0	0	0	0	0	0	0	11	0	11
421888	GRAND RIVER MUT-MO	65	51	50	7	7	15	29	7	7	21	22	0	170	0	451
421890	GREEN HILLS TEL CORP	3	1	0	0	0	0	0	0	0	0	0	0	0	0	4
421901	KINGDOM TELEPHONE CO	0	0	0	0	0	0	0	0	0	0	0	0	37	0	37
421914	MARK TWAIN COMMUNICATIONS	0	0	0	0	0	0	0	0	0	0	12	0	0	0	12
421914	MARK TWAIN RURAL TELEPHONE CO	0	0	0	0	0	0	0	0	0	0	9	0	88	0	97
421917	MID-MISSOURI TEL CO	0	1	0	0	0	0	0	0	0	0	0	0	0	0	1
421922	CONTEL MO DBA GTE MO	768	844	4,246	15,374	10,546	737	124	296	556	829	998	0	1,589	0	36,907
421927	NEW FLORENCE TEL CO	20	0	0	0	0	0	0	0	0	0	0	0	0	0	20
421928	NEW LONDON TEL CO	0	0	0	0	0	0	0	0	0	45	15	0	17	0	77
421931	MODERN TELECOMMUNICATIONS	0	0	0	0	0	0	0	0	0	20	10	0	12	0	42
421931	NE MISSOURI RURAL	0	0	0	0	0	0	0	0	0	0	0	0	0	0	0
421932	LATHROP TEL COMPANY	0	0	0	0	0	0	0	0	0	0	8	0	2	0	10
421936	PEACE VALLEY TEL CO	0	0	0	0	0	0	0	0	0	12	48	0	138	0	198
421945	SENECA TEL. CO.	0	0	0	0	0	0	0	0	0	0	0	0	12	0	12
421949	STEELVILLE TEL EXCH INC	9	6	0	0	0	0	0	0	0	0	0	0	0	0	15
421957	SPRINT - MISSOURI INC	5,102	3,722	4,251	5,061	5,048	3,510	3,557	2,595	1,055	804	392	0	317	0	35,414
425213	SOUTHWESTERN BELL-MO	12,593	9,096	7,466	5,913	6,828	7,270	6,279	6,169	80,484	15,476	113,005	0	146,934	0	417,513

Table 2.12
LinkUp Assistance Dollar Payments by Study Area

ID Code	Study Area Name	1990	1991	1992	1993	1994	1995	1996	1997	1998	1999	Non-Tribal 2000	Tribal 2000	Non-Tribal 2001	Tribal 2001	Cumulative Total
TOTAL	**MONTANA**	**35,615**	**25,154**	**25,074**	**26,475**	**19,726**	**13,413**	**24,502**	**24,304**	**22,356**	**20,819**	**21,911**	**7,372**	**18,990**	**17,054**	**302,765**
482235	BLACKFOOT TEL COOP	315	275	350	486	248	291	553	199	300	194	494	0	902	558	5,165
482241	HOT SPRINGS TEL CO	0	0	0	49	0	0	0	0	15	36	37	350	92	0	579
482244	LINCOLN TEL CO INC	0	0	47	8	0	0	0	0	0	0	0	0	0	0	55
482246	MID-RIVERS TEL COOP	0	0	0	103	13	64	281	141	89	0	0	0	0	4,317	5,008
482247	NEMONT TEL COOP-MT	0	0	0	0	0	0	0	0	871	1,521	1,352	3,224	951	0	7,919
482249	CENTURYTEL OF MT (NW TEL SYSTEM, INC)	0	0	0	698	3,744	3,885	4,296	3,876	3,804	4,802	6,152	0	6,642	1,911	39,810
482250	PROJECT TEL CO	0	0	0	0	36	0	0	0	91	234	247	767	412	2,007	3,794
482251	RANGE TEL COOP-MT	0	0	0	0	0	0	1,225	800	975	700	375	649	920	816	6,460
482252	RONAN TEL CO A MT CORP	0	0	0	0	0	0	0	0	552	624	360	352	70	5,882	7,840
482255	3 RIVERS TEL COOP	0	0			51	228	315	152	1,379	1,679	1,291	1,571	924	1,147	8,737
482257	TRIANGLE TEL COOP	40	120	229	258	573	316	457	267	600	1,062	600	212	963	0	5,697
482416	GTE NORTHWEST INC-MT	0	117	270	520	470	0	0	0	0	0	0	0	0	0	1,377
483308	CLARK FORK TELECOM	0	0	0	0	321	233	426	180	549	955	3,477	0	1,378	390	7,909
483310	CENTRAL MONTANA COMM	0	0	0	0	106	160	0	1,170	636	618	530	247	1,020	0	4,487
484322	CITIZENS-MONTANA	0	0	0	0	0	435	221	3,859	291	416	301	0	56	0	5,579
485104	US WEST - MT	35,260	24,642	24,178	24,353	14,164	7,801	16,728	13,660	12,204	7,978	6,695	0	4,660	26	192,349
TOTAL	**NEBRASKA**	**7,964**	**11,267**	**15,382**	**11,950**	**9,001**	**6,892**	**5,253**	**4,391**	**9,542**	**17,312**	**28,824**	**169**	**40,764**	**980**	**169,691**
371186	GTE NORTH - NE	638	951	461	175	155	135	119	1,260	2,060	1,052	595	0	0	0	7,601
371516	ARAPAHOE TEL CO	0	0	0	0	0	0	0	0	51	67	0	0	0	0	118
371517	ARLINGTON TEL CO	0	0	0	0	0	0	0	0	14	0	0	0	0	0	14
371524	BLAIR TEL CO	0	0	0	0	0	0	0	0	84	14	0	0	0	0	98
371525	3 RIVER TELCO	0	0	0	0	0	0	0	0	26	0	0	0	0	0	26
371530	CONSOLIDATED TELCO	0	0	0	0	0	0	0	0	10	0	0	0	0	0	10
371532	CONSOLIDATED TEL CO - NE	0	0	0	0	0	0	0	0	20	20	0	0	0	0	40
371534	COZAD TEL CO	0	0	0	0	0	0	0	0	21	21	63	0	87	0	192
371536	CURTIS TEL CO	0	0	0	0	0	0	0	0	122	20	71	0	78	0	291
371542	EASTERN NEBRASKA TEL	0	0	0	0	0	0	0	0	56	42	0	0	0	0	98
371553	GLENWOOD TEL MEMBER	0	0	0	0	0	0	0	0	18	9	0	0	15	0	42
371555	HAMILTON TEL CO	0	0	0	0	0	0	0	40	120	36	60	0	44	0	300
371558	HEMINGFORD COOP TEL	0	0	0	0	0	0	0	0	13	0	0	0	0	0	13
371559	HENDERSON COOP TEL CO	0	0	0	0	0	0	0	0	0	0	0	0	0	0	0
371561	HERSHEY COOP TEL CO	0	0	0	0	0	40	0	0	21	18	0	0	17	0	96
371562	HOME TEL CO - NE	0	0	0	0	0	0	0	0	31	0	0	0	0	0	31
371563	HOOPER TEL CO	11	0	0	0	0	0	0	0	20	0	20	0	0	0	51
371565	K & M TEL CO INC	0	0	0	0	0	0	0	0	9	0	10	0	0	0	19
371568	ALLTEL (ALIANT)	3,962	5,439	5,702	2,682	2,090	974	669	538	1,365	9,195	14,489	1	28,919	0	76,025
371574	NEBRASKA CENTRAL TEL	0	0	0	0	0	0	0	0	13	88	101	0	182	0	384
371576	NORTHEAST NEBRASKA TEL CO	0	0	0	0	0	0	0	0	0	15	0	0	0	0	15
371576	NEBCOM	0	0	0	0	0	0	0	0	30	0	0	0	0	0	30
371577	GREAT PLAINS COMMUN	24	0	0	0	0	0	0	0	616	350	546	168	970	980	3,654
371581	PIERCE TEL CO	0	0	0	0	5	5	0	0	0	0	0	0	7	0	17
371582	PLAINVIEW TEL	0	0	0	0	0	0	0	0	36	0	36	0	38	0	110
371586	ROCK COUNTY TEL	0	0	0	0	0	0	0	14	14	0	0	0	0	0	28
371591	SE NEBRASKA TEL CO	63	135	63	54	50	80	10	20	330	350	440	0	742	0	2,337
371592	STANTON TELECOM INC	0	0	0	0	0	0	0	0	10	0	0	0	0	0	10
371595	SPRINT/UNITED OF WEST	666	1,172	987	719	1,241	725	519	409	1,080	1,193	870	0	153	0	9,734
371597	WAUNETA TEL CO	0	0	0	0	0	0	0	0	0	19	0	0	0	0	19
372455	BENKELMAN TELEPHONE COMPANY	0	0	0	0	0	0	0	0	0	0	19	0	2	0	21
375143	US WEST - NE	2,600	3,570	8,169	8,320	5,460	4,933	3,936	2,124	3,352	4,803	11,504	0	9,510	0	68,281
TOTAL	**NEVADA**	**3,004 #**	**9,338 #**	**10,999 #**	**15,107**	**11,838**	**11,691**	**13,445**	**8,605**	**1,902**	**55,557**	**60,610**	**71**	**64,533**	**182**	**266,882**
552223	GEM STATE UTIL-NV	0	0	0	0	0	0	0	0	0	0	0	0	0	0	0
552302	CONTEL OF CALIF-NV	660	780	760	440	320	319	0	0	180	3,840	2,860	0	24	0	10,183
552304	ALLTEL NEVADA-NORTH	0	0	0	66	87	109	0	0	0	0	0	0	3,638	0	3,900
552348	SPRINT/CENTRAL - NEVADA	327	854	1,250	5,035	4,779	4,981	6,436	4,325	0	0	0	0	1,018	0	29,005
552349	CHURCHILL COUNTY TEL	0	529	1,105	1,032	910	616	668	440	755	579	860	0	666	0	8,160
552351	LINCOLN CTY TEL SYS	0	0	0	0	0	0	0	0	154	153	156	0	59	0	522
552353	MOAPA VALLEY TEL CO	58	174	230	48	48	62	42	41	265	284	655	50	570	100	2,627
552356	RIO VIRGIN TEL CO	0	0	0	0	0	0	0	0	27	112	14	0	0	0	153
553304	HUMBOLDT TEL CO	0	0	0	0	0	0	0	0	290	124	104	21	56	82	677
554431	CITIZENS-NV-NORTH	0	0	0	0	0	0	18	34	217	316	744	0	582	0	1,911
554432	CITIZENS-NV-SOUTH	0	0	0	0	0	0	4	0	14	15	8	0	12	0	53
555173	NEVADA BELL	1,959	7,001	7,654	8,486	5,694	5,604	6,277	3,765	0	50,134	55,209	0	57,908	0	209,691
TOTAL	**NEW HAMPSHIRE**	**8,510**	**21,420**	**36,328**	**44,199**	**42,146**	**32,147**	**30,530**	**31,583**	**26,155**	**26,750**	**16,111**	**0**	**14,279**	**0**	**330,158**
120039	GRANITE STATE TEL	0	0	0	0	0	0	0	0	32	0	0	0	0	0	32
120041	CONTEL NH DBA GTE NH	39	107	480	24	29	0	0	0	0	0	0	0	0	0	679
120045	KEARSARGE TEL CO	0	12	0	0	0	0	0	0	11	55	82	0	98	0	258
120047	MERRIMACK COUNTY TEL	0	0	0	0	0	0	0	0	26	18	19	0	83	0	146
120049	UNION TEL CO	0	0	0	0	0	0	0	0	52	78	40	0	4	0	174
123321	MCTA INC	0	0	0	0	0	0	0	0	312	192	112	0	425	0	1,041
125113	BELL ATLANTIC NORTH - NH	8,471	21,301	35,848	44,175	42,117	32,147	30,530	31,583	25,722	26,407	15,858	0	13,669	0	327,828
TOTAL	**NEW JERSEY**	**10,755**	**12,054**	**14,502**	**11,745**	**11,814**	**8,106**	**4,995**	**3,844**	**33,071**	**10,043**	**22,951**	**0**	**18,257**	**0**	**162,137**
160135	WARWICK VALLEY - NJ	0	0	0	0	0	0	0	0	0	0	0	0	13	0	13

Table 2.12
LinkUp Assistance Dollar Payments by Study Area

ID Code	Study Area Name	1990	1991	1992	1993	1994	1995	1996	1997	1998	1999	Non-Tribal 2000	Tribal 2000	Non-Tribal 2001	Tribal 2001	Cumulative Total
	NEW JERSEY Continued															
160138	SPRINT/UNITED TEL CO - NJ	66	140	159	237	153	89	39	68	114	68	14	0	18,244	0	19,391
165120	BELL ATLANTIC - NJ	10,689	11,914	14,343	11,508	11,661	8,017	4,956	3,776	32,957	9,975	22,937	0	0	0	142,733
TOTAL	**NEW MEXICO**	**79,198**	**107,467**	**152,371**	**304,961**	**262,693**	**131,859**	**137,238**	**128,193**	**116,668**	**114,304**	**43,561**	**770**	**32,330**	**7,425**	**1,619,038**
491164	VALOR TELECOMMUNICATIONS OF NM LLC #1	0	0	0	0	0	0	0	0	0	0	22	0	0	0	22
491193	VALOR TELECOMMUNICATIONS OF NM LLC #2	0	0	0	0	0	0	0	0	0	0	108	0	0	0	108
492080	GTE SOUTHWEST INC-NM	1,234	3,997	6,440	5,472	1,379	6,430	4,205	10,149	13,490	3,255	1,870	0	0	0	57,921
492176	VALLEY TEL COOP - NM	0	0	0	0	0	0	0	0	43	15	30	0	2	0	90
492177	CON. WEST DBA GTE NM	1,410	5,460	11,460	104,016	92,253	944	1,264	1,460	939	2,225	1,758	0	0	0	223,189
492259	BACA VALLEY TEL CO	0	0	0	0	0	0	72	15	15	83	15	0	33	0	233
492263	LA JICARITA RURAL TEL COOP	0	0	0	0	0	0	167	123	408	502	545	0	788	0	2,533
492264	LEACO RURAL TEL COOP	0	0	0	0	0	0	0	0	387	69	784	0	380	0	1,620
492265	TULAROSA BASIN TEL.	0	0	0	0	0	0	38	392	447	588	511	0	442	0	2,418
492268	WESTERN NEW MEXICO TEL CO	304	435	521	698	893	1,561	1,681	1,382	1,539	2,034	1,974	0	2,279	2,251	17,552
492270	PENASCO VALLEY COOP	0	0	0	0	0	209	121	299	440	405	364	0	594	0	2,432
492272	ROOSEVELT CNTY RURAL	0	0	0	0	0	0	0	625	1,571	1,370	2,426	0	3,025	0	9,017
492274	CENTURYTEL OF SW - NM	0	0	0	0	0	0	0	63	166	392	0	0	0	0	621
494449	NAVAJO COMMUN-NM	0	0	0	0	0	0	0	0	8	241	1,024	770	915	5,174	8,132
495105	US WEST - NM	76,250	97,575	133,950	194,775	168,168	122,715	129,690	113,685	97,215	103,125	32,130	0	23,872	0	1,293,150
TOTAL	**NEW YORK**	**4,483,514**	**5,962,604**	**6,611,528**	**7,243,113**	**8,120,361**	**8,972,155**	**9,586,748**	**5,604,194**	**5,480,654**	**1,470,599**	**1,130,057**	**83**	**838,041**	**775**	**65,504,426**
150071	ARMSTRONG TEL CO-NY	1,428	882	1,188	1,200	1,893	2,913	2,785	2,812	3,038	1,807	2,095	0	2,790	0	24,831
150073	BERKSHIRE TEL CO	0	0	0	0	0	0	0	0	0	0	0	0	0	0	0
150077	CHAMPLAIN TEL CO	4,352	5,875	6,345	539	0	0	0	0	0	0	0	0	0	0	17,111
150078	CHAUTAUQUA & ERIE	2,457	3,119	3,381	3,460	4,043	2,518	1,461	1,295	1,241	1,046	889	0	1,157	0	26,067
150079	CHAZY & WESTPORT	30	54	50	70	49	87	564	490	471	326	190	0	114	0	2,495
150081	CITIZENS HAMMOND NY	40	0	0	0	0	0	0	0	0	0	0	0	0	0	40
150084	TACONIC TEL CORP	181	159	306	1,813	2,632	2,306	2,016	1,178	1,150	1,090	886	0	364	0	14,081
150088	DELHI TEL CO	12	0	0	12	49	186	350	237	65	52	78	0	56	0	1,097
150089	DEPOSIT TEL CO	945	1,099	1,392	2,119	2,483	3,678	2,995	2,060	0	995	660	0	616	0	19,042
150092	EDWARDS TEL CO	0	8	0	0	0	0	0	0	0	69	88	0	44	0	209
150093	EMPIRE TEL CORP	105	86	636	943	963	1,193	1,188	1,403	1,331	888	1,143	0	1,041	0	10,920
150097	GERMANTOWN TEL CO	0	0	0	0	0	0	4	4	0	35	12	0	0	0	55
150099	HANCOCK TEL CO	137	88	28	24	24	24	42	38	0	0	0	0	0	0	405
150100	FRONTIER COMM OF NY	0	0	0	0	0	0	0	0	0	0	0	0	0	0	0
150104	MARGARETVILLE TEL CO	0	0	0	0	0	0	0	0	21	9	18	0	5	0	53
150106	ALLTEL NY-FULTON	0	2,710	3,742	2,464	1,070	3,922	671	453	1,002	1,140	1,059	0	2,380	0	20,613
150107	NEWPORT TEL CO	170	254	1,214	578	363	526	277	275	282	78	12	0	32	0	4,061
150108	NICHOLVILLE TEL CO	296	816	425	255	289	119	136	150	294	322	406	0	498	0	4,006
150109	ALLTEL NY-JAMESTOWN	0	2,291	3,624	2,153	1,888	4,897	2,397	762	1,134	1,331	1,228	0	3,774	0	25,479
150111	ONEIDA COUNTY RURAL	41	120	138	253	147	219	230	326	199	72	96	0	96	0	1,937
150112	ONTARIO TEL CO	25	57	88	88	276	242	240	179	180	185	699	0	496	0	2,755
150113	ALLTEL NY- RED JACKET	0	77	106	15	61	45	0	0	0	45	15	0	0	0	364
150114	ORISKANY FALLS TEL	0	0	0	0	0	0	0	0	0	0	0	0	52	0	52
150116	PATTERSONVILLE TEL	121	103	103	19	103	123	116	125	117	60	189	0	67	0	1,246
150118	PORT BYRON TEL CO	0	0	0	0	0	114	84	80	68	32	53	0	59	0	490
150121	FRONTIER-ROCHESTER	59,905	78,880	98,809	99,411	65,291	54,803	36,614	33,169	34,001	38,036	32,113	0	35,449	0	666,481
150122	FRONTIER-SENECA GORHAM	0	0	0	1	0	0	0	0	0	0	0	0	0	0	1
150129	TOWNSHIP TEL CO	0	54	29	705	660	885	1,050	875	500	302	370	0	365	0	5,795
150131	TRUMANSBURG HOME TEL	409	207	55	97	178	149	231	715	978	754	904	0	809	0	5,486
150133	VERNON TEL CO	0	0	0	0	0	0	0	0	0	0	109	0	34	0	143
154532	CITIZENS OF NY - UPSTATE	0	0	0	0	775	897	371	1,033	3,504	3,366	3,391	83	2,572	0	15,992
154533	CITIZENS OF NY - RED HOOK	0	0	0	0	60	0	20	79	40	198	119	0	67	0	583
154534	CITIZENS OF NY - WESTERN CO	0	0	0	0	11	80	45	146	334	470	297	0	159	0	1,542
155130	BELL ATLANTIC dba NY TEL CO	4,412,860	5,865,665	6,489,869	7,126,894	8,037,053	8,892,229	9,532,861	5,556,310	5,430,704	1,417,782	1,062,977	0	705,539	775	64,531,518
155130	MCI METRO ACCESS TRANSMISSION SVCES	0	0	0	0	0	0	0	0	0	109	5,489	0	76,796	0	82,394
155130	BROADVIEW NETWORKS, INC	0	0	0	0	0	0	0	0	0	0	14,472	0	2,610	0	17,082
TOTAL	**NORTH CAROLINA**	**31,302**	**33,805**	**32,761**	**24,042**	**19,718**	**13,958**	**9,510**	**8,720**	**38,545**	**51,344**	**55,554**	**0**	**58,058**	**0**	**377,317**
230468	ATLANTIC MEMBERSHIP	0	0	0	0	0	0	0	0	22	0	0	0	47	0	69
230469	BARNARDSVILLE TEL CO	0	0	0	0	0	0	0	0	0	0	16	0	17	0	33
230470	SPRINT/CAROLINA TEL CO	19,574	22,309	20,763	13,909	7,449	4,025	2,268	913	6,676	8,051	8,139	0	6,616	0	120,692
230471	SPRINT/CENTRAL - NC	1,699	1,706	1,652	1,441	1,114	1,520	1,574	1,612	1,755	2,108	2,052	0	1,368	0	19,601
230473	CITIZENS TEL CO - NC	313	684	778	666	475	403	201	127	201	530	700	0	820	0	5,898
230474	CONCORD TEL CO	97	32	32	64	75	48	0	0	256	385	1,048	0	2,051	0	4,088
230476	ALLTEL CAROLINA-NO	574	651	603	874	484	20	70	116	1,578	4,395	5,028	0	7,885	0	22,278
230478	ELLERBE TEL CO	10	1	2	1	1	0	0	0	505	456	771	0	479	0	2,226
230479	GTE SOUTH INC - NC	2,380	2,971	4,310	3,582	4,039	2,777	1,261	1,630	3,248	3,598	5,359	0	5,206	0	40,361
230483	LEXCOM TEL CO	117	117	141	150	235	75	33	43	44	304	341	0	191	0	1,791
230485	MEBTEL, INC	0	0	0	0	0	0	0	0	10	0	1,312	0	2,660	0	3,982
230491	NORTH STATE TELEPHONE CO	6	32	72	40	0	23	15	16	64	272	811	0	761	0	2,112
230496	RANDOLPH MEMBERSHIP	10	0	0	0	0	0	0	0	0	0	0	0	0	0	10
230500	SERVICE TEL CO	0	0	0	15	0	0	0	0	0	12	24	0	1	0	52
230501	SKYLINE MEMBERSHIP	46	132	103	97	82	182	64	66	189	429	277	0	196	0	1,863
230502	STAR TEL MEMBERSHIP CORP	96	84	99	48	77	120	192	52	60	387	744	0	1,261	0	3,220
230503	SURRY MEMBERSHIP	0	0	0	0	0	0	0	0	30	0	7	0	10	0	47

Table 2.12
LinkUp Assistance Dollar Payments by Study Area

ID Code	Study Area Name	1990	1991	1992	1993	1994	1995	1996	1997	1998	1999	Non-Tribal 2000	Tribal 2000	Non-Tribal 2001	Tribal 2001	Cumulative Total
	NORTH CAROLINA Continuec															
230505	TRI-COUNTY TEL MEMB CORP - NC	0	0	0	0	0	0	0	0	0	18	26	0	0	0	44
230509	CONTEL NC DBA GTE NC	1,334	1,441	1,051	1,628	2,964	2,362	2,353	3,560	6,928	6,885	9,617	0	11,404	0	51,527
230511	YADKIN VALLEY TEL MEMB CORP	0	0	0	0	0	0	0	0	273	42	210	0	199	0	724
235193	BELLSOUTH-NC	5,046	3,645	3,155	1,527	2,723	2,403	1,479	585	16,706	23,472	19,072	0	16,886	0	96,699
TOTAL	**NORTH DAKOTA**	**5,082**	**6,182**	**5,713**	**6,682**	**5,534**	**5,636**	**3,491**	**17,922**	**23,026**	**16,357**	**17,838**	**1,989**	**23,972**	**6,877**	**146,301**
381447	NORTH DAKOTA TEL CO	515	589	713	500	152	342	228	13,332	2,128	2,125	2,562	38	4,696	133	28,053
381509	WOLVERTON TEL CO	0	14	0	0	0	0	0	0	0	0	0	0	0	0	14
381604	BEK COMMUNICATIONS COOPERATIVE	0	0	0	0	0	0	0	64	0	0	40	0	101	0	205
381604	BEK COMMUNICATIONS 1, INC.	0	0	0	0	0	0	0	0	0	0	30	0	0	0	30
381607	CONSOLIDATED TELCOM	13	0	0	25	0	25	0	0	480	504	384	0	161	0	1,592
381607	CTC COMMUNICATIONS, INC.	0	0	0	0	0	0	0	0	0	0	48	0	0	0	48
381610	DAKOTA CENTRAL TELECOMMUNICATIONS COOP	22	0	0	0	0	0	0	81	30	0	60	0	162	0	355
381610	DAKOTA CENTRAL TELECOM 1 INC	0	0	0	0	0	0	0	0	90	0	0	0	258	0	348
381611	DICKEY RURAL COOP	0	0	0	0	0	0	0	1,575	0	0	11	0	0	0	1,586
381611	DICKEY RURAL COMMUNICATIONS	0	0	0	0	0	0	0	0	0	20	32	0	19	0	71
381614	POLAR TELECOMMUNICATIONS	0	0	0	0	0	0	0	100	0	0	0	0	0	0	100
381615	GRIGGS COUNTY TEL CO	0	0	0	0	0	0	0	0	0	38	0	0	42	0	80
381616	INTER-COMMUNITY TEL CO II	0	0	0	0	0	0	0	0	0	35	0	0	0	0	35
381617	MIDSTATE TEL CO	0	0	0	0	0	0	0	0	30	20	45	0	82	0	177
381622	MOORE & LIBERTY TEL	0	12	0	0	0	0	0	39	0	0	0	0	0	0	51
381625	NORTHWEST COMM COOP	0	0	0	0	0	0	0	0	10	30	0	0	70	0	110
381630	POLAR COMM MUTUAL AID CORP	12	99	53	34	68	52	58	0	38	13	13	0	34	0	474
381631	RED RIVER RURAL TEL	0	0	0	0	0	0	0	0	9	0	9	0	29	0	47
381631	RED RIVER TELECOM, INC.	0	0	0	0	0	0	0	0	0	0	0	0	9	0	9
381632	RESERVATION TEL COOP	195	36	202	249	36	90	54	0	0	0	0	132	182	648	1,824
381636	UNITED TEL MUTUAL AID CORP	0	0	126	229	0	113	167	45	0	0	60	0	78	0	818
381636	TURTLE MOUNTAIN COMMUNICATIONS	0	0	0	0	0	0	0	0	0	45	517	1,249	1,738	2,709	6,258
381637	W RIVER TELECOM	0	0	0	0	0	0	0	16	0	0	390	570	775	3,387	5,138
381638	MIDSTATE COMM	0	0	0	0	0	0	0	0	0	20	0	0	27	0	47
383303	SRT COMM INC	65	1,544	1,311	2,158	2,096	1,728	953	794	1,469	916	1,111	0	2,211	0	16,356
385144	US WEST - ND	4,260	3,888	3,308	3,487	3,182	3,286	2,031	1,876	18,742	12,591	12,526	0	13,298	0	82,475
TOTAL	**NORTHERN MARIANA ISLANDS**	**0**	**0**	**0**	**0**	**0**	**0**	**0**	**0**	**5,887**	**11,435**	**8,879**	**0**	**8,403**	**0**	**34,604**
653700	MICRONESIAN TELECOM CORP	0	0	0	0	0	0	0	0	5,887	11,435	8,879	0	8,403	0	34,604
TOTAL	**OHIO**	**204,433**	**311,997**	**650,806**	**775,582**	**690,334**	**515,674**	**394,796**	**374,183**	**322,012**	**422,074**	**806,836**	**0**	**1,098,844**	**0**	**6,567,571**
300585	ARCADIA TEL. CO.	0	0	0	0	0	0	0	0	0	0	0	0	22	0	22
300586	THE ARTHUR MUTUAL	0	0	0	0	0	0	0	0	0	0	0	0	0	0	0
300588	AYERSVILLE TEL CO	0	51	23	0	0	99	100	24	92	0	46	0	33	0	468
300589	BASCOM MUTUAL TEL CO	0	0	30	0	0	0	0	0	0	0	0	0	21	0	51
300590	BENTON RIDGE TEL CO	0	0	0	0	0	0	0	0	0	9	17	0	4,159	0	4,185
300594	CHAMPAIGN TEL CO	0	640	1,343	1,462	1,656	1,361	1,380	1,805	2,421	2,171	3,489	0	10,912	0	28,640
300597	THE CHILLICOTHE TEL	1,027	6,640	13,521	14,365	12,600	12,820	11,270	12,283	15,585	12,740	12,142	0	45	0	125,038
300598	MCCLURE TEL CO	0	0	419	115	80	25	30	40	45	30	30	0	0	0	814
300604	COLUMBUS GROVE TEL. CO.	0	0	0	0	0	0	0	0	0	0	0	0	132	0	132
300606	CONNEAUT TEL CO	0	0	0	0	0	0	0	0	95	37	87	0	70	0	289
300607	CONTINENTAL OF OHIO	0	27	0	0	0	0	0	0	432	34	0	0	125	0	618
300609	DOYLESTOWN TEL CO	0	0	195	90	270	180	180	60	225	105	166	0	59	0	1,530
300612	FARMERS MUTUAL TEL	0	0	30	0	0	0	0	0	0	0	0	0	0	0	30
300613	LITTLE MIAMI COMM.	0	62	0	0	0	0	0	0	0	0	0	0	130	0	192
300615	GTE NORTH - OH	56,072	65,479	45,312	26,681	24,924	32,375	12,397	7,906	26,478	4,102	8,033	0	12,147	0	321,906
300630	CENTURYTEL-OH	335	4,706	9,694	13,120	13,433	9,740	10,191	10,170	0	0	0	0	0	0	71,389
300634	MINFORD TEL CO	1,004	998	2,229	1,470	652	444	408	949	1,224	1,523	1,114	0	1,188	0	13,203
300644	THE NOVA TEL CO	0	0	0	0	0	0	0	0	0	0	35	0	0	0	35
300645	OAKWOOD TEL CO	15	312	362	56	0	0	0	0	0	6	0	0	0	0	751
300649	ORWELL TEL CO	0	60	298	240	320	480	230	260	180	160	240	0	160	0	2,628
300650	THE OTTOVILLE MUTUAL TEL CO	0	0	0	0	8	0	16	0	8	0	8	0	11	0	51
300656	SHERWOOD MUTUAL TEL ASSN	0	0	7	0	0	0	0	0	70	20	0	0	0	0	97
300658	SYCAMORE TEL CO	0	15	0	0	0	0	0	0	0	0	0	0	0	0	15
300659	TELEPHONE SERVICE CO	0	0	34	84	180	172	211	484	713	506	437	0	395	0	3,216
300661	SPRINT/UNITED - OHIO	6,694	20,880	74,169	79,797	66,646	48,580	35,031	27,913	16,526	7,112	1,548	0	1,812	0	386,708
300662	VANLUE TEL CO	0	180	0	90	0	0	0	0	0	12	0	0	0	0	282
300664	WABASH MUTUAL TEL CO	0	0	130	76	61	0	0	0	20	0	40	0	0	0	327
300665	ALLTEL OHIO INC	356	797	0	0	0	0	0	0	2,422	5,646	4,384	0	6,541	0	20,146
300666	WESTERN RESERVE TEL	1,130	519	0	0	0	0	0	0	2,607	4,968	4,286	0	7,613	0	21,123
305062	CINCINNATI BELL-OH	2,146	6,301	35,389	55,121	60,812	50,001	39,785	34,159	58,761	75,032	122,165	0	140,736	0	680,408
305150	AMERITECH - OH (OHIO BELL TEL CO)	135,654	204,330	467,621	582,815	508,692	359,397	283,567	278,130	194,108	307,861	648,569	0	912,533	0	4,883,277
TOTAL	**OKLAHOMA**	**15,826**	**35,077**	**27,986**	**28,251**	**23,936**	**20,142**	**22,082**	**33,908**	**47,878**	**30,464**	**80,030**	**1,366**	**218,520**	**19,228**	**604,694**
431165	VALOR TELECOMMUNICATIONS OF OKLAHOMA	0	0	0	0	0	0	0	0	0	0	68	**0**	$0	$0	68
431704	LAVACA TEL CO-OK d/b/a PINNACLE	0	0	0	0	0	0	0	0	11	0	0	44	$78	$649	782
431788	KANOKLA TELEPHONE - OK	0	0	0	0	0	0	0	0	16	0	0	0	$0	$0	16
431965	ALLTEL OKLAHOMA INC	112	333	140	42	354	141	163	99	63	127	107	0	$988	$0	2,669
431966	ATLAS TELEPHONE CO.	0	0	0	0	0	0	0	0	0	0	0	0	$21	$43	64
431968	BEGGS TELEPHONE COMPANY	0	0	0	0	0	0	0	0	0	0	0	0	$0	$11	11

Table 2.12
LinkUp Assistance Dollar Payments by Study Area

ID Code	Study Area Name	1990	1991	1992	1993	1994	1995	1996	1997	1998	1999	Non-Tribal 2000	Tribal 2000	Non-Tribal 2001	Tribal 2001	Cumulative Total
	OKLAHOMA Continued															
431976	CARNEGIE TELEPHONE CO.INC.	0	0	0	0	0	0	0	0	0	0	0	0	$55	$470	525
431977	CENTRAL OKLAHOMA TEL CO	0	0	0	0	0	0	0	0	0	6	6	0	9	63	84
431979	CHEROKEE TEL CO	0	0	0	0	0	0	0	0	28	0	28	0	$735	$0	791
431980	CHICKASAW TELEPHONE CO.	0	0	0	0	0	0	0	0	0	0	0	186	$3,095	$8,574	11,855
431981	CHOUTEAU TEL CO	0	0	0	0	0	0	0	0	11	0	0	66	$82	$537	696
431982	CIMARRON TEL CO	0	0	0	0	0	0	0	0	0	0	22	56	$291	$467	836
431984	OKLAHOMA COMM SYSTEM	0	331	30	60	24	69	40	40	20	29	254	0	$1,343	$29	2,269
431985	CROSS TEL CO	42	56	42	15	0	0	0	0	14	84	84	302	2,101	2,685	5,425
431994	GRAND TELEPHONE CO INC	0	0	0	0	0	0	0	0	0	25	10	0	$79	$120	234
431995	HINTON TELEPHONE CO.	0	0	0	0	0	0	0	0	0	0	0	0	$26	$156	182
432006	MCLOUD TELEPHONE CO	0	0	0	0	0	0	0	0	0	0	0	16	$168	$235	419
432010	MID-AMERICA TEL INC	0	0	0	0	0	0	0	0	0	13	0	0	$117	$39	169
432011	OKLAHOMA ALLTEL, INC	276	1,255	689	784	1,288	1,084	353	204	74	234	234	0	$2,931	$0	9,406
432014	OKLAHOMA WESTERN TELEPHONE CO	0	0	0	0	0	0	0	0	0	0	481	0	1,740	0	2,221
432016	PANHANDLE TEL COOP	18	108	53	0	17	52	221	205	18	0	30	0	$0	$0	722
432016	EAGLENET	0	0	0	0	0	0	0	0	120	0	50	0	$329	$0	499
432017	PINE TELEPHONE CO INC- OK	0	0	0	0	0	0	0	0	0	0	0	394	$376	$2,749	3,519
432018	PIONEER TEL COOP INC	0	0	0	0	0	0	0	0	67	39	4,243	0	$51,570	$0	55,919
432020	POTTAWATOMIE TELEPHONE CO	0	0	0	0	0	0	0	0	0	0	31	153	$254	$259	697
432022	SALINA-SPAVINAW TEL	0	0	0	0	0	88	42	42	0	168	112	140	397	2,016	3,005
432023	SHIDLER TEL. CO.	0	0	0	0	0	0	0	0	0	0	17	0	$140	$87	244
432029	TERRAL TEL CO. /TOTAL TELECOM SERVICES	0	0	0	0	0	0	0	0	0	0	20	0	$3	$30	53
432032	VALIANT TELEPHONE COMPNAY	0	0	0	0	0	0	0	0	0	0	0	9	$12	$9	30
432034	WYANDOTTE TELEPHONE COMPANY	0	0	0	0	0	0	0	0	0	0	0	0	$19	$0	19
432080	GTE SOUTHWEST - OK	728	671	151	386	2	2,881	4,789	16,290	24,227	2,596	1,074	0	$0	$0	53,795
432141	SANTA ROSA TEL COOP	0	0	26	0	0	0	0	0	0	0	0	0	$0	$0	26
435215	SOUTHWESTERN BELL-OK	14,650	32,323	26,855	26,964	22,251	15,827	16,474	17,028	23,209	27,143	73,159	0	$151,561	$0	447,444
TOTAL	**OREGON**	**23,262**	**22,801**	**31,834**	**46,035**	**54,485**	**57,728**	**53,338**	**51,816**	**46,222**	**39,955**	**76,668**	**0**	**70,823**	**12**	**574,979**
532304	ALLTEL OREGON	440	514	500	737	1,084	550	0	0	0	0	0	0	**0**	**0**	3,825
532359	BEAVER CREEK COOP	0	0	0	0	0	0	0	0	0	0	0	0	0	0	0
532361	CENTURYTEL OF E OREGON	4,290	3,264	1,535	1,314	1,347	1,001	1,227	1,827	1,555	3,331	3,917	0	4,867	0	29,475
532362	CANBY TEL ASSN	16	9	27	27	36	36	18	9	81	27	36	0	38	0	360
532363	CLEAR CREEK MUTUAL TEL CO	14	14	1	13	0	0	0	0	0	0	0	0	0	0	42
532364	COLTON TEL CO	0	0	0	8	8	0	0	0	8	8	0	0	0	0	32
532369	EAGLE TEL SYSTEMS	0	0	10	4	0	0	0	0	0	60	50	0	0	0	124
532371	CASCADE UTIL INC	28	175	162	147	219	206	124	41	138	126	191	0	66	0	1,623
532373	GERVAIS TELEPHONE COMPANY	0	0	0	0	0	0	0	0	0	0	75	0	33	0	108
532375	ROOME TELECOMM INC	0	0	0	0	15	0	0	0	0	0	0	0	0	0	15
532376	HELIX TEL CO	0	0	0	0	0	3	0	0	0	0	0	0	0	0	3
532377	HOME TELEPHONE CO	0	0	12	24	24	54	0	89	18	89	18	0	23	0	351
532378	TRANS-CASCADES TEL	0	0	0	0	4	168	168	14	28	0	0	0	0	0	382
532383	MOLALLA TEL CO	54	12	93	84	78	15	62	39	77	39	63	0	14	0	630
532384	MONITOR COOP TEL	0	0	15	0	15	29	15	0	0	0	0	0	0	0	74
532385	MONROE TELEPHONE CO	0	0	0	0	14	0	0	0	14	0	14	0	1	0	43
532386	MT. ANGEL TEL CO	30	60	30	90	60	150	90	30	120	150	60	0	299	0	1,169
532387	NEHALEM TEL & TEL	0	0	0	0	0	0	0	0	0	28	7	0	10	0	45
532388	NORTH STATE TEL CO.	0	10	0	8	0	0	0	0	0	0	0	0	0	0	18
532389	OREGON TEL CORP	30	18	62	0	0	0	0	0	24	8	29	0	6	0	177
532390	OREGON-IDAHO UTILITY	0	0	0	0	0	0	0	0	0	17	0	0	0	0	17
532391	PEOPLES TEL CO-OR	0	0	0	60	18	0	0	0	0	0	0	0	0	0	78
532392	PINE TEL SYSTEM	0	5	0	0	0	0	0	0	0	0	0	0	0	0	5
532393	PIONEER TEL COOP	66	38	33	160	152	148	74	105	120	215	180	0	187	0	1,478
532396	ST PAUL COOP ASSN	0	0	0	0	0	0	0	11	0	0	10	0	0	0	21
532397	SCIO MUTUAL TEL ASSN	0	0	0	0	0	91	0	0	0	23	32	0	15	0	161
532399	STAYTON COOP TEL CO	83	23	75	106	101	69	109	62	269	155	102	0	119	0	1,273
532400	SPRINT/UNITED - NW	750	1,388	3,013	6,027	7,026	5,952	4,881	4,353	4,390	2,252	3,629	0	5,579	0	49,240
532404	ASOTIN TEL - OR	0	0	0	0	0	0	0	0	0	0	0	0	0	0	0
532416	GTE NORTHWEST INC-OR	3,766	334	5,715	9,555	12,477	10,380	5,265	12,585	9,885	9,570	34,305	0	24,960	0	138,797
532456	MALHEUR HOME TEL CO	447	110	97	287	637	690	218	798	1,343	1,513	1,904	0	2,134	0	10,178
533401	CITIZENS TELECOM OF OREGON	0	0	0	0	0	308	527	1,451	714	924	852	0	379	0	5,155
535163	US WEST - OR	13,248	16,827	20,454	27,384	31,170	37,878	40,560	30,402	27,438	21,420	31,194	0	32,093	12	330,080
TOTAL	**PENNSYLVANIA**	**1,592,565**	**1,743,115**	**1,976,702**	**1,904,903**	**2,022,887**	**1,969,372**	**1,850,064**	**1,735,564**	**1,257,631**	**1,043,649**	**531,678**	**0**	**372,587**	**0**	**18,000,717**
170145	THE BENTLEYVILLE TEL	252	173	286	402	936	737	657	521	451	518	360	0	424	0	5,717
170149	FRONTIER-BREEZEWOOD	0	0	0	0	0	0	0	0	40	0	0	0	0	0	40
170151	BUFFALO VALLEY TEL	0	0	0	0	0	0	0	0	190	102	76	0	297	0	665
170152	FRONTIER-CANTON	0	0	0	0	0	0	0	0	160	30	20	0	0	0	210
170156	CITIZENS - KECKSBURG	0	0	0	0	0	0	0	0	32	0	10	0	0	0	42
170157	CITIZENS UTIL OF PA	1,801	1,986	1,535	1,992	1,596	2,185	0	0	0	0	0	0	0	0	11,095
170161	C-TEC CORP/COMMONWEALTH TEL	7,995	8,344	8,273	7,558	5,640	5,426	3,749	3,433	2,028	3801	3,843	0	4,878	0	64,968
170162	CONESTOGA TELEPHONE & TEL	271	212	38	130	253	911	1,032	746	240	105	210	0	463	0	4,611
170165	DENVER & EPHRATA (D & E TELEPHONE)	786	886	1,719	1,325	1,742	1,842	983	416	2,670	1,110	450	0	581	0	14,510
170168	FRONTIER-PA	66	11	0	0	0	0	0	0	180	30	120	0	0	0	407
170169	GTE NORTH INC - PA	10,176	10,441	15,534	41,121	44,391	56,670	41,177	28,373	22,773	16,532	14,642	0	12,396	0	314,226
170170	CONTEL PA DBA GTE PA	0	0	1,874	2,786	1,821	2,012	3,775	3,522	6,112	2,778	1,225	0	977	0	26,882

Table 2.12
LinkUp Assistance Dollar Payments by Study Area

ID Code	Study Area Name	1990	1991	1992	1993	1994	1995	1996	1997	1998	1999	Non-Tribal 2000	Tribal 2000	Non-Tribal 2001	Tribal 2001	Cumulative Total
	PENNSYLVANIA Continued															
170171	HICKORY TEL CO	34	78	0	0	0	0	0	0	0	0	0	0	0	0	112
170175	IRONTON TEL CO	0	11	0	0	0	0	0	0	0	0	0	0	0	0	11
170176	ALLTEL PENNSYLVANIA	3,011	3,335	2,515	2,237	3,202	13,353	14,026	14,910	21,008	29,121	29,808	0	31,805	0	168,331
170177	LACKAWAXEN TEL CO	0	0	0	0	0	0	0	0	11	22	23	0	22	0	78
170178	FRONTIER-LAKEWOOD	24	0	0	0	0	0	0	0	0	0	0	0	0	0	24
170183	MAHANOY & MAHANTONGO	30	134	40	0	0	0	0	0	10	28	30	0	99	0	371
170185	MARIANNA SCENERY HILL TEL CO	0	0	0	0	0	0	0	0	20	0	20	0	44	0	84
170189	ARMSTRONG TEL CO-PA	16	0	0	0	0	0	0	0	96	8	10	0	10	0	140
170191	NORTH EASTERN PA TEL	22	66	0	22	22	0	44	66	74	0	30	0	0	0	346
170192	NORTH PENN TEL CO	509	1,040	1,233	1,112	798	958	1,233	836	1,052	818	689	0	216	0	10,494
170193	NORTH PITTSBURGH TEL	0	0	0	0	0	0	0	0	304	125	0	0	0	0	429
170194	FRONTIER-OSWAYO RIVR	149	211	191	296	52	165	124	157	0	20	0	0	0	0	1,365
170195	ARMSTRONG TEL NORTH	0	0	0	0	0	0	0	0	59	74	301	0	353	0	787
170196	PALMERTON TEL CO	10	46	10	20	10	0	0	10	50	10	0	0	111	0	277
170197	PENNSYLVANIA TEL CO	0	0	0	0	0	0	0	8	0	0	0	0	17	0	25
170200	PYMATUNING IND TEL	57	38	38	601	1,987	1,643	2,206	2,651	2,811	2,276	2,951	0	3,269	0	20,528
170201	QUAKER STATE TEL CO/GTE N-PA	0	0	455	1,052	1,498	1,691	2,010	2,740	3,295	1,975	653	0	451	0	15,820
170204	SOUTH CANAAN TEL CO	0	0	0	0	0	0	0	0	125	321	173	0	359	0	978
170206	SUGAR VALLEY TEL CO	16	0	0	0	0	0	32	0	16	30	30	0	30	0	154
170209	SPRINT/UNITED TEL CO - PA	17,014	19,379	21,020	21,394	29,948	32,026	37,436	33,034	23,064	5,655	54	0	36	0	240,060
170210	VENUS TELEPHONE	26	44	21	0	11	0	0	0	0	0	90	0	107	0	299
175000	BELL ATLANTIC - PENNSYLVANIA	1,550,300	1,696,680	1,921,920	1,822,855	1,928,980	1,849,753	1,741,580	1,644,141	1,170,760	978,160	475,860	0	315,642	0	17,096,631
TOTAL	**PUERTO RICO**	**91,784**	**72,561**	**65,986**	**54,826**	**57,950**	**69,244**	**76,381**	**83,138**	**68,116**	**31,208**	**22,598**	**0**	**20,827**	**0**	**714,619**
633200	P R T C - CENTRAL	0	0	0	0	0	8,520	17,451	13,860	11,413	3,608	1,689	0	941	0	57,482
633201	PUERTO RICO TEL CO	91,784	72,561	65,986	54,826	57,950	60,724	58,930	69,278	56,703	27,600	20,909	0	19,886	0	657,137
TOTAL	**RHODE ISLAND**	**14,527**	**13,634**	**21,059**	**28,427**	**38,416**	**45,309**	**35,531**	**25,226**	**29,878**	**26,478**	**23,267**	**0**	**13,549**	**0**	**315,301**
585114	BELL ATLANTIC - RI	14,527	13,634	21,059	28,427	38,416	45,309	35,531	25,226	29,878	26,478	23,267	0	13,549	0	315,301
TOTAL	**SOUTH CAROLINA**	**38,303**	**34,894**	**36,759**	**40,434**	**38,405**	**30,035**	**21,851**	**19,639**	**42,591**	**39,047**	**32,120**	**0**	**28,810**	**0**	**402,888**
240479	GTE SOUTH - SC	8,431	6,569	8,591	12,625	11,591	8,632	10,102	9,074	6,348	4,064	5,249	0	3,809	0	95,085
240506	SPRINT/UNITED CAROLINAS	10,730	10,754	12,650	14,078	14,610	7,820	1,897	144	3,068	2,217	1,459	0	1,020	0	80,447
240515	CHESNEE TEL CO	0	0	0	0	0	0	0	0	194	622	709	0	758	0	2,283
240516	CHESTER TEL CO - SC	0	0	0	0	0	0	0	0	0	0	0	0	0	0	0
240517	ALLTEL SO CAROLINA	45	14	152	131	32	0	35	14	316	788	925	0	1,914	0	4,366
240520	FARMERS TEL COOP	1,718	843	1,122	1,076	776	876	852	715	778	778	827	0	838	0	11,199
240521	FORT MILL TEL CO	89	53	88	142	160	89	36	18	807	930	632	0	514	0	3,558
240524	HEATH SPRINGS TEL CO	0	0	0	0	0	0	0	0	6	6	6	0	11	0	29
240526	CONTEL SC dba GTE SC	114	98	95	210	162	348	515	713	716	365	484	0	250	0	4,070
240527	HOME TEL CO INC - SC	0	0	0	0	0	0	0	0	0	0	0	0	0	0	0
240528	HORRY TEL COOP	4,890	5,150	6,180	6,000	6,145	3,800	3,360	4,680	7,620	7,410	6,300	0	5,797	0	67,332
240531	LANCASTER TEL CO	948	948	809	948	1,017	771	527	1,334	2,611	3,451	2,594	0	2,169	0	18,127
240532	LOCKHART TEL CO INC	9	0	0	0	0	0	0	0	0	0	0	0	0	0	9
240533	MCCLELLANVILLE TEL	0	0	0	0	0	0	0	13	30	0	0	0	0	0	43
240535	NORWAY TEL CO	0	0	0	0	0	0	50	0	0	15	60	0	3	0	128
240536	PALMETTO RURAL COOP	32	0	0	0	0	0	0	0	0	0	0	0	0	0	32
240538	PIEDMONT RURAL TEL COOP	224	280	280	252	336	420	532	588	443	414	112	0	116	0	3,997
240539	POND BRANCH TEL CO d/b/a/ PBT TELECOM	0	0	0	0	0	0	0	0	472	462	566	0	1,127	0	2,627
240542	ROCK HILL TEL CO	466	330	303	265	390	317	39	177	2,028	2,528	2,417	0	2,694	0	11,954
240544	ST STEPHEN TEL CO	0	8	0	16	174	16	0	0	0	0	15	0	53	0	282
240546	SANDHILL TEL COOP	161	0	0	0	0	0	0	0	338	353	387	0	589	0	1,828
240550	WEST CAROLINA RURAL	150	135	165	209	90	165	105	90	117	45	133	0	89	0	1,493
240551	WILLISTON TEL CO	84	97	0	50	50	324	238	59	39	30	45	0	38	0	1,054
245194	BELLSOUTH - SC	10,212	9,615	6,324	4,432	2,872	6,457	3,563	2,020	16,660	14,569	9,200	0	7,021	0	92,945
TOTAL	**SOUTH DAKOTA**	**9,368**	**7,755**	**7,685**	**6,349**	**5,641**	**4,614**	**2,765**	**2,257**	**29,490**	**22,426**	**25,579**	**5,032**	**32,734**	**3,592**	**165,287**
391640	BRIDGEWATER-CANISTOTA INDEP	0	0	0	0	0	0	0	0	0	9	9	0	29	0	47
391642	BALTIC TELECOM COOP.	0	0	0	0	0	0	0	0	40	24	24	0	10	0	98
391642	EAST PLAINS TELECOM	0	0	0	0	0	0	0	0	32	0	8	0	1	0	41
391647	CHEYENNE RIVER SIOUX TRIBAL TEL AUTH	0	0	0	0	0	0	0	0	2,001	3,891	2,445	4,972	2,719	3,530	19,558
391650	CITY OF BROOKINGS MUNICIPAL TEL DEPT	0	0	0	0	0	0	0	0	298	292	223	0	719	0	1,532
391652	DAKOTA TELECOMM GRP	0	0	0	0	0	0	0	0	89	190	40	0	0	0	319
391653	CITY OF FAITH MUNICIPAL TEL CO	0	0	0	0	0	0	0	0	0	0	0	0	228	0	228
391654	INTERSTATE TELECOM COOP	0	0	0	0	0	0	0	0	140	153	133	0	224	0	650
391657	SPLITROCK TELECOM	0	0	0	0	0	0	0	534	0	30	16	0	100	0	680
371657	SPLITROCK PROPERTIES	0	0	0	0	0	0	0	0	8	26	0	0	69	0	103
391659	GOLDEN WEST TELECOMM	0	0	0	0	0	0	0	0	132	305	742	0	5,115	6	6,300
391661	HANSON COUNTY TEL CO	0	0	0	0	0	0	0	0	0	80	80	0	12	0	172
391661	HANSON COMM dba MCCOOK	0	0	0	0	0	0	0	0	32	173	160	0	7	0	372
391664	JAMES VALLEY COOP	0	0	0	0	0	0	0	25	0	25	50	0	39	0	139
391664	ACCENT COMMUNICATIONS	0	0	0	0	0	0	0	0	75	25	50	0	4	0	154
391667	KADOKA TEL	0	0	0	0	0	0	0	0	210	75	105	0	116	0	506
391668	KENNEBEC TEL CO	0	0	0	0	0	0	0	0	30	105	90	0	326	0	551
391669	MCCOOK COOP TEL CO	0	0	0	0	0	0	0	0	16	64	16	0	382	0	478
391670	HEARTLAND COMMUNICATIONS	0	0	0	0	0	0	0	0	0	15	1	0	0	0	16

Table 2.12
LinkUp Assistance Dollar Payments by Study Area

ID Code	Study Area Name	1990	1991	1992	1993	1994	1995	1996	1997	1998	1999	Non-Tribal 2000	Tribal 2000	Non-Tribal 2001	Tribal 2001	Cumulative Total
	SOUTH DAKOTA Continuec															
391670	MIDSTATE COMMUNICATIONS	0	0	0	0	0	0	0	0	114	54	33	35	36	47	319
391671	WEST RIVER TELECOMM. COOP (MOBRIDGE)	0	0	0	0	0	0	0	38	0	0	0	0	0	0	38
391674	ROBERTS COUNTY COOP	0	0	0	0	0	0	0	0	39	0	25	0	138	0	202
391674	RC COMMUNICATIONS	0	0	0	0	0	0	0	0	112	125	340	25	115	0	717
391676	SANBORN TEL COOP	0	0	0	0	0	0	0	0	50	130	50	0	118	0	348
391676	SANCOM	0	0	0	0	0	0	0	0	180	58	130	0	66	0	434
391680	SULLY BUTTES TEL	0	0	0	0	0	0	0	0	501	679	508	0	1,117	0	2,805
391682	TRI-COUNTY TELCOM	0	0	0	0	0	0	0	0	9	9	18	0	10	0	46
391684	UNION TELEPHONE COMPANY	0	0	0	0	0	0	0	0	0	9	27	0	89	0	125
391685	VALLEY TELECOMM.	0	0	0	0	0	0	0	0	59	0	40	0	131	0	230
391686	VIVIAN TELEPHONE CO	0	0	0	0	0	0	0	0	263	229	799	0	7,069	9	8,369
391688	WESTERN TEL	0	0	0	0	0	0	0	0	30	10	0	0	22	0	62
391689	STATELINE TELECOMM INC	0	0	0	0	0	0	0	0	90	0	0	0	0	0	90
395145	US WEST - SD	9,368	7,755	7,685	6,349	5,641	4,614	2,765	1,660	24,940	15,641	19,417	0	13,723	0	119,558
TOTAL	**TENNESSEE**	**73,824**	**62,690**	**69,673**	**86,711**	**85,071**	**89,617**	**60,589**	**22,082**	**78,322**	**108,680**	**148,865**	**0**	**127,414**	**0**	**1,013,538**
290280	ARDMORE TEL CO	220	0	0	0	0	0	0	0	0	0	0	0	583	0	803
290552	CENTURY - ADAMSVILLE	198	234	270	126	90	90	72	90	54	270	522	0	429	0	2,445
290553	BEN LOMAND COMMUNICATIONS, INC.	0	0	0	0	0	0	0	0	0	0	0	0	1,292	0	1,292
290553	BEN LOMAND RURAL TEL COOP	72	144	541	336	430	460	462	356	1,317	2,072	2,301	0	2,457	0	10,948
290554	BLEDSOE TEL COOP	48	103	0	0	0	0	0	0	42	922	1,589	0	2,172	0	4,876
290557	CENTURY - CLAIBORNE	320	257	242	153	91	75	105	75	241	623	1,036	0	919	0	4,137
290559	CONCORD TEL EXCHANGE	23	37	0	0	0	34	13	0	0	0	0	0	25	0	132
290561	CROCKETT TEL CO	0	0	0	0	0	0	0	0	0	0	0	0	0	0	0
290562	DEKALB TEL COOP	194	241	462	409	171	117	93	16	231	638	462	0	1,113	0	4,147
290565	HIGHLAND TEL COOP- TN	983	1,612	940	916	766	973	624	592	288	559	1,299	0	1,081	0	10,633
290566	HUMPHREY'S COUNTY TEL. CO.	0	0	0	0	0	0	0	0	0	0	0	0	25	0	25
290567	SPRINT/UNITED - SE INC	42,502	49,104	60,285	77,233	74,479	82,798	54,492	9,597	5,759	5,696	3,466	0	2,873	0	468,284
290570	LORETTO TEL CO INC	9	0	0	0	0	0	0	0	326	709	924	0	1,218	0	3,186
290571	MILLINGTON TEL CO INC	0	0	0	0	0	0	0	15	0	15	45	0	0	0	75
290573	NORTH CENTRAL COOP	261	209	250	19	0	20	26	112	630	515	817	0	10	0	2,869
290574	CENTURY - OOLTEWAH-COLLEGEDALE	0	0	0	0	0	23	0	23	46	161	69	0	83	0	405
290575	TENNESSEE TEL CO	354	162	96	457	1,065	567	493	340	137	277	101	0	294	0	4,343
290577	ALLTEL TENNESSEE	800	877	734	704	398	30	0	0	0	0	0	0	0	0	3,543
290578	TELLICO TEL CO	179	76	13	838	818	588	637	613	621	525	649	0	731	0	6,288
290579	TWIN LAKES TEL COOP	113	26	25	0	0	0	0	0	360	751	1,404	0	2,350	0	5,029
290580	CITIZENS-VOLUNTEER STATE	0	0	0	0	0	23	71	42	210	960	1,524	0	2,035	0	4,865
290584	YORKVILLE TEL COOP	0	20	0	0	0	0	0	0	0	0	0	0	0	0	20
294336	CITIZENS UTILITIES dba CITIZENS-TN	0	0	0	0	3,192	1,852	602	437	2,288	9,128	11,621	0	17,413	0	46,533
295185	BELLSOUTH - TN	27,548	9,588	5,815	5,520	3,571	1,967	2,899	9,774	65,772	84,859	121,036	0	90,311	0	428,660
TOTAL	**TEXAS**	**636,839**	**591,565**	**811,837**	**825,340**	**1,258,838**	**1,371,343**	**1,632,153**	**1,517,075**	**2,244,255**	**2,325,072**	**2,257,665**	**0**	**1,714,235**	**159**	**17,186,376**
440425	CAMERON TEL CO TEXAS	0	0	0	0	0	0	18	0	0	30	0	0	0	0	48
441163	VALOR TELECOM OF TX	0	0	0	0	0	0	0	0	0	0	181	0	2	0	183
442038	BLOSSOM TEL CO	26	0	0	0	0	0	0	0	0	0	0	0	100	0	126
442039	BIG BEND TEL CO INC	0	0	50	2,466	421	115	90	80	85	85	130	0	533	0	4,055
442040	BRAZORIA TEL CO	0	0	0	1,231	1,926	1,774	1,714	1,138	165	84	156	0	280	0	8,468
442041	BRAZOS TEL COOP INC	40	0	31	0	0	0	0	0	1,299	1,258	2,460	0	652	0	5,740
442043	NORTH TEXAS TEL. CO.	0	0	12	100	150	158	154	287	0	0	0	0	0	0	861
442046	CAP ROCK TEL COOP	0	0	0	0	0	0	0	0	192	379	305	0	481	0	1,357
442052	CENTRAL TEXAS TEL COOP INC	0	0	0	240	0	0	243	468	60	300	810	0	480	0	2,601
442059	COLORADO VALLEY TEL	0	0	0	0	0	0	0	0	0	44	0	0	25	0	69
442060	COMANCHE COUNTY TEL	0	0	0	0	0	0	0	7	0	0	0	0	0	0	7
442066	DELL TEL. CO-OP - TX	0	0	0	0	0	0	0	60	0	0	0	0	0	0	60
442068	EASTEX TEL COOP INC	1,340	2,021	3,233	4,508	5,249	4,591	5,058	3,911	0	2,720	2,074	0	3,334	34	38,073
442070	ETEX TELEPHONE COOPERATIVE INC.	0	0	0	0	0	0	0	0	0	0	80	0	580	0	660
442071	WEST PLAINS TELECOMM	0	0	0	0	0	0	0	0	422	303	754	0	1,395	0	2,874
442071	FIVE AREA TEL CO-OP	30	0	43	0	11	53	259	196	22	22	66	0	177	0	879
442072	FT BEND TEL CO	0	0	0	0	0	0	0	0	524	320	420	0	519	0	1,783
442076	GANADO TEL CO INC	0	0	0	0	0	0	0	0	112	64	322	0	6,219	0	6,717
442080	GTE SOUTHWEST - TX	30,864	26,262	19,761	296	462	29,653	23,687	65,848	69,236	15,192	24,005	0	35,780	0	341,046
442080	XIT TELECOMMUNICATIONS AND TECHNOLOGY	0	0	0	0	0	0	0	0	0	0	0	0	134	0	134
442083	GUADALUPE VALLEY TEL	0	0	0	0	0	149	88	12	37	51	57	0	225	0	619
442084	SPRINT/UNITED - TEXAS	15,280	23,051	22,298	21,037	13,919	11,352	9,952	1,888	400	677	249	0	169	0	120,272
442086	HILL COUNTRY TEL COOP	0	0	0	0	0	0	0	0	96	0	0	0	0	0	96
442093	INDUSTRY TEL CO	7	0	0	448	460	418	398	383	0	0	0	0	0	0	2,114
442097	KERRVILLE TEL CO	407	1,692	1,731	1,723	1,856	1,228	1,059	940	804	1,165	1,169	0	1,371	0	15,145
442101	CENTURY-LAKE DALLAS	0	0	19	123	99	0	0	0	0	0	0	0	0	0	241
442103	LA WARD TELEPHONE EXCHANGE INC.	0	0	0	0	0	0	0	0	0	0	0	0	495	0	495
442104	LAKE LIVINGSTON TEL	0	0	0	4	0	0	0	0	0	0	0	0	0	0	4
442107	LIVINGSTON TEL CO	0	0	0	0	0	0	0	6	0	0	0	0	0	0	6
442109	LUFKIN-CONROE TEL (dba TXU COMMUN TEL)	3,777	8,109	9,568	8,475	7,309	7,926	7,831	6,424	5,740	6,070	5,262	0	5,325	0	81,816
442112	MID-PLAINS RURAL TEL	0	0	10	11	0	0	0	0	11	31	0	0	69	0	132
442114	SPRINT/CENTRAL TEXAS	2,503	446	1,041	1,498	1,673	1,416	1,416	1,416	149	0	0	0	149	0	11,707
442130	PEOPLES TEL COOP -TX	0	0	12	160	220	372	328	321	0	0	0	0	0	0	1,413
442131	POKA-LAMBRO TEL COOP	30	0	0	0	0	0	0	0	0	0	0	0	0	0	30

Table 2.12
LinkUp Assistance Dollar Payments by Study Area

ID Code	Study Area Name	1990	1991	1992	1993	1994	1995	1996	1997	1998	1999	Non-Tribal 2000	Tribal 2000	Non-Tribal 2001	Tribal 2001	Cumulative Total
	TEXAS Continued															
442134	RIVIERA TEL CO INC	30	120	154	136	0	0	0	139	142	150	62	0	180	0	1,113
442135	SOUTHWEST TEXAS TEL	0	0	0	0	0	0	0	0	19	0	0	0	0	0	19
442140	CENTURY - SAN MARCOS	0	0	0	0	0	0	0	0	0	0	0	0	0	0	0
442141	SANTA ROSA TEL COOP	0	0	0	0	0	0	0	0	12	0	12	0	151	125	300
442143	SOUTH PLAINS TEL	0	0	0	0	0	0	0	0	0	0	0	0	0	0	0
442147	SUGAR LAND TEL CO	0	0	0	0	0	0	0	0	0	0	15	0	169	0	184
442151	TAYLOR TEL COOP INC	0	0	26	0	0	9	0	0	16	351	328	0	565	0	1,295
442153	TEXAS-ALLTEL, INC.	0	0	0	12	0	0	812	511	31	12	12	0	48	0	1,438
442154	CONTEL TX DBA GTE TX	5,660	9,800	20,040	170	47	10	70	20	4,282	3,880	3,710	0	2,495	0	50,184
442159	VALLEY TEL CO-OP -TX	0	0	0	0	0	0	0	0	611	1,632	1,668	0	897	0	4,808
442166	WEST TEXAS RURAL TEL	0	0	0	0	0	33	0	25	25	25	25	0	211	0	344
442168	WES-TEX TEL CO-OP	0	0	0	10	0	10	0	0	0	0	0	0	0	0	20
442170	XIT RURAL TELEPHONE CO-OP. INC.	0	0	0	0	0	0	0	0	0	0	0	0	136	0	136
442262	ENMR TEL COOP-TX	0	0	0	0	0	0	14	0	0	0	0	0	0	0	14
445216	MCImetro ACCESS TRANSMISSION SERVICES, LLC	0	0	0	0	0	0	0	0	0	0		0	7,008	0	7,008
445216	SOUTHWESTERN BELL-TX	576,845	520,064	733,808	782,692	1,225,036	1,312,076	1,578,962	1,432,995	2,159,763	2,290,227	2,213,333	0	1,643,881	0	16,469,682
TOTAL	**UTAH**	**6,870**	**31,614**	**111,578**	**85,963**	**35,478**	**32,798**	**74,404**	**53,213**	**36,078**	**25,804**	**15,395**	**9**	**15,373**	**126**	**524,703**
502277	CENTRAL UTAH TEL INC	0	0	0	0	0	0	0	0	26	65	77	0	91	0	259
502278	EMERY TEL	0	0	0	0	0	0	0	0	0	10	25	0	35	0	70
502282	MANTI TEL CO	0	0	0	0	0	0	0	0	0	277	266	0	386	0	929
502283	SKYLINE TELECOM	0	0	0	0	0	0	323	1,656	38	26	64	0	56	0	2,163
502284	BEEHIVE TEL CO INC - UT	0	0	0	0	0	0	0	0	0	210	0	0	0	0	210
502286	SOUTH CENTRAL UTAH TEL ASSN	0	0	0	0	1,747	4,142	2,300	0	125	0	0	0	0	0	8,314
502287	UINTAH BASIN TEL ASSN	0	0	0	0	0	0	0	0	68	19	0	0	0	0	87
503032	BEAR LAKE COMM	0	0	0	0	0	0	0	0	0	26	0	0	29	0	55
504429	CITIZENS TELECOM-UT	0	0	0	0	216	300	240	508	216	624	468	0	198	0	2,770
504449	NAVAJO COMMUN-UT	0	0	0	0	0	0	0	0	0	18	18	9	21	126	192
505107	US WEST - UT	6,870	31,614	111,578	85,963	33,515	28,356	71,541	51,049	35,605	24,529	14,477	0	14,557	0	509,654
TOTAL	**VERMONT**	**22,132**	**34,041**	**34,358**	**36,314**	**40,478**	**34,039**	**24,863**	**19,126**	**24,174**	**26,545**	**42,256**	**0**	**53,315**	**0**	**391,641**
140053	FRANKLIN TEL CO - VT	0	0	18	53	43	22	19	45	6	0	26	0	54	0	286
140058	LUDLOW TEL CO	55	0	0	0	0	11	0	30	0	22	15	0	50	0	183
140061	NORTHFIELD TEL CO	12	54	43	0	0	0	7	14	12	41	14	0	66	0	263
140062	PERKINSVILLE TEL CO	0	0	0	0	0	0	0	0	17	17	0	0	0	0	34
140064	SHOREHAM TEL CO INC	46	174	106	18	22	18	67	71	50	0	80	0	42	0	694
140068	TOPSHAM TEL CO	24	0	0	0	0	0	0	0	0	0	8	0	0	0	32
140069	WAITSFIELD/FAYSTON TEL CO	0	0	0	0	0	0	0	0	0	15	0	0	0	0	15
140070	CONTEL VT DBA GTE VT	791	1,470	1,023	502	458	0	0	0	0	0	0	0	0	0	4,244
143331	NORTHLAND TEL CO-VT	0	0	0	0	0	0	233	466	338	580	401	0	486	0	2,504
143332	WFTAC, INC.	0	0	0	0	80	242	296	0	0	0	0	0	0	0	618
145115	BELL ATLANTIC NORTH - VT	21,204	32,343	33,168	35,741	39,875	33,746	24,060	18,170	23,362	25,479	41,195	0	52,252	0	380,595
147332	VERMONT TEL CO-VT	0	0	0	0	0	0	181	330	389	391	517	0	365	0	2,173
TOTAL	**VIRGIN ISLANDS**	**0**	**0**	**0**	**1,012**	**2,584**	**1,001**	**317**	**1,392**	**2,005**	**1,004**	**1,763**	**0**	**364**	**0**	**11,442**
643300	VIRGIN ISLANDS	0	0	0	1,012	2,584	1,001	317	1,392	2,005	1,004	1,763	0	364	0	11,442
TOTAL	**VIRGINIA**	**173,149**	**267,462**	**289,381**	**323,486**	**248,128**	**292,190**	**269,695**	**267,013**	**183,002**	**141,017**	**86,434**	**0**	**59,228**	**0**	**2,600,185**
190217	AMELIA TEL CORP	168	364	291	477	688	138	473	143	0	0	30	0	13	0	2,785
190219	BUGGS ISLAND COOP	38	69	42	102	103	40	116	82	121	73	46	0	113	0	945
190225	CITIZENS TEL COOP- VA	80	170	327	402	626	1,231	838	745	678	504	758	0	196	0	6,555
190226	CLIFTON FORGE WAYNESBORO	768	520	654	452	430	407	266	201	172	400	694	0	740	0	5,704
190233	CONTEL VA DBA GTE VA	10,239	12,646	12,727	9,535	7,270	4,364	2,856	9,230	14,936	5,980	3,951	0	3,816	0	97,550
190237	HIGHLAND TEL COOP	0	0	0	0	0	0	0	0	0	0	0	0	0	0	0
190238	MT GROVE-WILLIAMSVILLE	18	0	18	88	0	0	0	0	29	0	0	0	12	0	165
190239	NEW HOPE TEL CO - VA (SWITCHBOARD ASSOC)	0	0	0	0	0	0	0	0	0	0	0	0	0	0	0
190243	PEMBROKE TEL COOP	16	21	40	46	43	52	34	40	55	51	22	0	68	0	488
190244	PEOPLES MUTUAL TEL	330	176	181	246	130	259	176	61	346	334	407	0	311	0	2,957
190248	SCOTT COUNTY COOP	556	438	463	153	289	298	180	151	106	191	218	0	166	0	3,209
190249	ROANOKE & BOTETOURT	22	0	0	0	0	0	0	0	0	0	0	0	0	0	22
190250	SHENANDOAH TEL CO	306	433	564	722	910	615	785	582	415	251	298	0	282	0	6,163
190253	VIRGINIA TEL CO	15	6	0	0	0	0	0	0	0	0	0	0	21	0	42
190254	SPRINT/CENTRAL - VA	5,778	5,259	5,947	6,028	7,439	11,095	11,490	10,862	4,220	4,674	1,723	0	689	0	75,204
190479	GTE SOUTH - VA	2,428	2,774	3,341	2,702	2,283	1,841	1,312	2,294	3,060	1,860	1,580	0	1,502	0	26,977
190567	UNITED INTER-MT-VA	12,387	12,040	15,678	18,815	19,268	21,399	11,190	421	3,783	3,620	1,176	0	685	0	120,462
193029	NEW CASTLE TEL. CO.	0	122	59	178	237	133	135	75	0	30	30	0	35	0	1,034
195040	BELL ATLANTIC - VA	140,000	232,424	249,049	283,540	208,412	250,318	239,844	242,126	155,081	123,049	75,501	0	50,579	0	2,249,923
TOTAL	**WASHINGTON**	**59,277**	**467,920**	**532,652**	**561,632**	**668,199**	**693,528**	**676,482**	**623,757**	**417,353**	**424,733**	**457,488**	**35,500**	**608,463**	**183,105**	**6,410,089**
522400	SPRINT / UTC OF THE NW-WA	0	8,425	9,839	10,503	11,577	9,106	9,415	6,078	1,239	1,863	2,379	0	2,708	0	73,132
522400	US CELLULAR CORP - YAKIMA	0	0	0	0	0	0	0	0	0	0	0	35,500	61,901	182,100	279,501
522404	ASOTIN TEL - WA	0	0	467	298	530	314	436	139	428	888	158	0	195	0	3,853
522408	CENTURYTEL OF WA	7,755	12,869	13,579	13,207	14,684	17,096	18,710	16,230	13,472	12,886	16,134	0	21,687	384	178,693
522410	CENTURYTEL OF COWICHE	0	0	0	0	0	0	0	0	0	50	234	0	387	0	671
522412	ELLENSBURG TEL CO	0	0	1,128	2,706	2,767	3,522	2,662	3,027	3,372	3,689	3,734	0	3,936	0	30,543
522416	GTE NORTHWEST INC.-WA	0	0	0	0	0	42,995	88,336	106,978	86,400	89,733	96,771	0	141,302	0	652,515

Table 2.12
LinkUp Assistance Dollar Payments by Study Area

ID Code	Study Area Name	1990	1991	1992	1993	1994	1995	1996	1997	1998	1999	Non-Tribal 2000	Tribal 2000	Non-Tribal 2001	Tribal 2001	Cumulative Total
	WASHINGTON Continued															
522419	HOOD CANAL TEL CO	0	0	0	0	0	0	0	0	0	0	0	0	0	0	0
522423	INLAND TEL CO - WA	0	0	0	0	0	0	0	0	141	97	78	0	113	0	429
522426	KALAMA TEL CO	0	0	0	0	0	0	0	0	0	16	32	0	52	0	100
522427	LEWIS RIVER TEL CO	0	0	0	0	0	10	45	45	71	25	50	0	105	0	351
522430	MCDANIEL TEL CO	0	260	264	212	276	366	127	209	229	232	295	0	361	0	2,831
522431	MASHELL TELECOM INC	0	210	223	159	258	385	212	221	119	119	186	0	148	0	2,240
522437	PIONEER TEL CO	0	7	0	0	0	0	0	0	0	0	0	0	0	0	7
522446	TENINO TELEPHONE CO	0	120	86	62	130	124	130	69	78	85	94	0	103	0	1,081
522447	TOLEDO TEL CO INC	0	0	199	272	222	259	370	198	139	139	153	0	113	0	2,064
522449	CONTEL NORTHWEST dba GTE WA	0	8,366	14,711	207	273	7,738	15,370	22,466	18,996	15,981	17,114	0	26,809	0	148,031
522451	WESTERN WAHKIAKUM	0	2	0	48	64	80	72	64	80	80	104	0	79	0	673
522452	WHIDBEY TEL CO	0	304	259	405	393	271	329	273	434	646	948	0	0	0	4,262
522453	YELM TEL CO d/b/a YCOM NETWORKS	0	873	945	1,188	1,245	1,290	1,223	873	1,062	833	1,518	0	1,378	0	12,428
525161	US WEST - WA	51,522	436,484	490,952	532,365	635,780	609,972	539,045	466,887	291,093	297,371	317,506	0	347,086	621	5,016,684
TOTAL	**WEST VIRGINIA**	**7,002**	**7,878**	**7,366**	**11,983**	**16,145**	**15,119**	**14,508**	**16,102**	**8,966**	**12,814**	**10,024**	**0**	**8,928**	**0**	**136,835**
200256	ARMSTRONG OF WV	0	0	104	103	0	0	0	0	0	0	0	0	8	0	215
200259	HARDY TELECOMMUNICATIONS	0	0	0	0	0	0	0	0	0	0	0	0	0	0	0
200267	ARMSTRONG TEL. CO-NORTHERN	22	0	0	0	0	0	0	0	0	0	0	0	0	0	22
200270	MOUNTAIN STATE TEL	248	434	540	260	176	192	0	0	0	0	0	0	0	0	1,850
200271	CITIZENS-MT STATE	0	0	0	0	0	112	400	392	160	1,072	1,024	0	937	0	4,097
200276	WAR TEL CO	0	0	0	0	0	0	0	0	0	0	0	0	0	0	0
200277	WEST SIDE TEL-WV	0	0	0	0	0	0	0	0	0	0	0	0	0	0	0
204338	CITIZENS-W VA RURAL	0	0	0	0	48	59	36	98	440	2,000	1,890	0	1,639	0	6,210
204339	CITIZENS-W VA	0	0	0	0	2,628	2,669	104	217	680	2,560	3,162	0	2,838	0	14,858
205050	BELL ATLANTIC - WV	6,732	7,444	6,722	11,620	13,293	12,087	13,968	15,395	7,686	7,182	3,948	0	3,506	0	109,583
TOTAL	**WISCONSIN**	**526,066**	**581,758**	**569,079**	**537,514**	**490,668**	**426,278**	**356,626**	**370,939**	**378,836**	**450,289**	**543,690**	**0**	**570,590**	**21**	**5,802,354**
330841	CENTURYTEL-MIDWEST -WI/CENCOM	0	0	0	0	134	809	470	372	1,516	547	314	0	459	0	4,621
330842	AMERY TELCOM, INC.	0	0	0	0	0	0	0	0	291	977	1,205	0	1,216	0	3,689
330843	AMHERST TEL CO	0	0	0	0	0	0	0	0	86	60	37	0	92	0	275
330844	BADGER TELECOM INC	0	0	0	0	1,056	655	763	680	458	490	454	0	695	0	5,251
330846	BALDWIN TELECOM INC	0	0	0	0	0	0	0	0	268	454	496	0	405	0	1,623
330849	BLACK EARTH TEL CO	0	0	0	0	46	135	69	0	11	50	0	0	0	0	311
330850	BLOOMER TEL. CO.	0	0	0	0	0	0	0	0	0	0	0 #	0	2	0	2
330851	BONDUEL TEL CO	0	0	0	0	137	69	182	167	86	20	23	0	50	0	734
330855	BRUCE TEL CO	0	0	0	0	0	0	0	0	0	36	0	0	0	0	36
330856	BURLINGTON B&W	0	0	0	0	0	44	44	22	11	0	38	0	53	0	212
330857	CENTURYTEL-MIDWEST -WI/CASCO	0	0	0	0	0	101	0	0	31	3	0	0	0	0	135
330859	CENTRAL STATE TEL CO	0	0	0	0	676	964	290	153	81	317	230	0	188	0	2,899
330860	CHEQUAMEGON TEL COOP	0	0	0	0	0	0	0	0	252	628	610	0	1,113	0	2,603
330861	CHIBARDUN TEL COOP	0	0	0	0	0	0	0	0	25	20	133	0	185	0	363
330861	CTC TELCOM	0	0	0	0	0	0	0	0	0	232	354	0	533	0	1,119
330863	CITIZENS TEL COOP-WI	0	0	0	0	0	0	0	0	103	31	120	0	10	0	264
330865	CLEAR LAKE TEL CO-WI	0	0	0	0	0	0	0	0	10	10	0	0	0	0	20
330866	COCHRANE COOP TEL CO	0	0	0	0	0	0	0	0	0	10	0	0	0	0	10
330868	COON VALLEY FARMERS	0	0	0	0	0	0	0	0	11	15	24	0	13	0	63
330870	CRANDON TEL CO	0	0	0	0	0	0	0	0	222	207	192	0	45	21	687
330872	CUBA CITY EXCHANGE	0	0	0	0	0	0	0	0	32	0	0	0	0	0	32
330875	DICKEYVILLE TEL CORP	0	0	0	0	0	0	0	0	8	0	0	0	12	0	20
330877	CENTURYTEL- FAIRWATER-BRANDON-ALTO	0	0	0	0	137	463	30	30	0	0	0	0	0	0	660
330879	FARMERS IND TEL CO - WI	0	0	0	0	0	0	0	0	64	88	90	0	119	0	361
330880	FARMERS TEL CO - WI	0	0	0	0	0	0	0	0	52	58	203	0	178	0	491
330881	MID-PLAINS INC.	0	0	0	0	0	548	373	483	242	170	165	0	207	0	2,188
330884	CENTURYTEL - FORESTVILLE	0	0	0	0	0	151	165	180	69	26	26	0	48	0	665
330886	GTE NORTH - WI	11,364	22,433	13,279	6,998	3,167	4,137	3,628	6,048	5,395	6,910	6,958	0	7,465	0	97,782
330889	HAGER TELECOM INC	0	0	0	0	0	0	0	0	30	0	40	0	20	0	90
330891	HEADWATERS TEL CO	0	0	0	0	0	0	0	0	16	73	71	0	54	0	214
330892	HILLSBORO TEL CO	0	0	0	0	0	0	0	0	98	155	117	0	189	0	559
330895	CENTURY- WI	0	0	0	0	0	3,773	2,374	2,003	1,962	1,041	1,386	0	1,114	0	13,653
330898	CENTURY-LARSEN-REDFIELD	0	0	0	0	0	13	0	13	0	0	29	0	19	0	74
330899	LA VALLE TEL COOP	0	0	0	0	0	0	0	0	60	30	0	0	125	0	215
330900	LEMONWEIR VALLEY TEL	0	0	0	0	0	0	0	0	4	49	67	0	69	0	189
330902	LUCK TEL CO	0	0	0	0	0	0	0	0	141	24	24	0	270	0	459
330905	MANAWA TEL CO	0	0	0	0	0	0	0	0	22	0	0	0	0	0	22
330908	MARQUETTE-ADAMS COOP	0	0	0	0	0	0	0	0	318	264	183	0	351	0	1,116
330909	MIDWAY TEL CO	0	0	0	0	227	254	146	56	72	89	87	0	127	0	1,058
330910	MILLTOWN MUTUAL TEL	0	0	0	0	0	0	0	0	95	96	0	0	0	0	191
330913	CENTURY-MONROE CTY	0	0	0	0	0	929	686	535	840	234	252	0	104	0	3,580
330914	EASTCOAST TELECOM	0	0	0	0	289	151	146	0	30	40	0	0	196	0	852
330915	THE MOSINEE TEL CO	0	0	0	0	0	0	0	0	49	25	52	0	208	0	334
330916	MOUNT HOREB TEL CO	0	0	0	0	0	0	0	0	90	217	133	0	56	0	496
330917	MT VERNON TEL CO	0	0	0	0	255	326	277	368	362	232	297	0	283	0	2,400
330918	NELSON TEL COOP	0	0	0	0	0	0	0	0	30	86	69	0	47	0	232
330920	NIAGARA TEL CO	0	0	0	0	0	0	0	0	4	175	128	0	281	0	588
330922	CENTURYTEL-MIDWEST - WI/NORTH WEST	0	0	0	0	246	1,919	690	493	2,799	1,177	936	0	1,042	0	9,302

Table 2.12
LinkUp Assistance Dollar Payments by Study Area

ID Code	Study Area Name	1990	1991	1992	1993	1994	1995	1996	1997	1998	1999	Non-Tribal 2000	Tribal 2000	Non-Tribal 2001	Tribal 2001	Cumulative Total
	WISCONSIN Continued															
330924	CENTURYTEL-MIDWEST - KENDALL	0	0	0	0	0	0	0	0	1	7,398	5,725	0	4,801	0	17,925
330930	GRANTLAND TELECOM	0	0	0	0	640	610	830	572	364	350	190	0	299	0	3,855
330931	CENTURYTEL-SOUTHERN WI	0	0	0	0	327	614	685	607	112	75	130	0	86	0	2,636
330934	CENTURYTEL -MIDWEST -PLATTEVILLE	0	0	0	0	0	55	17	168	308	124	155	0	88	0	915
330936	INDIANHEAD TEL CO	0	0	0	0	0	0	0	0	0	20	78	0	44	0	142
330937	PRICE COUNTY TEL CO	0	0	0	0	0	0	0	0	198	360	500	0	561	0	1,619
330938	NORTHEAST TEL CO	0	0	0	0	0	0	0	0	81	26	99	0	60	0	266
330940	RHINELANDER TEL CO	0	0	0	0	0	0	0	0	365	518	393	0	494	0	1,770
330942	RICHLAND-GRANT COOP	0	0	0	0	0	0	0	0	1,080	575	942	0	1,223	0	3,820
330943	RIVERSIDE TELECOM	0	0	0	0	260	110	191	110	110	110	39	0	54	0	984
330945	SCANDINAVIA TEL CO	0	0	0	0	83	173	15	50	56	40	73	0	117	0	607
330946	SHARON TEL CO	0	0	0	0	0	0	0	0	30	0	42	0	21	0	93
330949	SIREN TEL CO INC	0	0	0	0	0	0	0	0	86	266	663	0	1,354	0	2,369
330950	CENTURYTEL - NW WI	0	0	0	0	0	1,348	866	491	1,009	383	310	0	159	0	4,566
330951	SOMERSET TEL CO INC	0	0	0	0	0	0	0	0	0	0	25	0	32	0	57
330952	SOUTHEAST TEL CO WI	0	0	0	0	0	0	0	0	17	34	0	0	93	0	144
330953	SPRING VALLEY TEL CO	0	0	0	0	0	0	0	0	80	95	95	0	110	0	380
330954	STOCKBRIDGE & SHERWOOD TEL CO	0	0	0	0	0	0	123	65	61	74	80	0	44	0	447
330955	STATE LONG DISTANCE	0	0	0	0	0	0	0	0	957	1,164	1,383	0	2,078	0	5,582
330956	CENTURYTEL - NORTHERN WI	0	0	0	0	0	762	501	478	222	52	82	0	116	0	2,213
330958	TENNEY TEL CO	0	0	0	0	138	276	381	138	155	161	21	0	84	0	1,354
330959	CENTURYTEL OF MIDWEST-THORP	0	0	0	0	16	79	50	52	282	87	45	0	31	0	642
330960	TRI-COUNTY TEL COOP	0	0	0	0	0	0	0	0	90	116	43	0	74	0	323
330962	UNION TEL CO	0	0	0	0	0	0	0	0	78	133	156	0	181	0	548
330963	UTELCO INC	0	0	0	0	0	0	0	0	710	845	467	0	620	0	2,642
330968	WAUNAKEE TEL CO	0	0	0	0	0	0	0	0	80	110	90	0	152	0	432
330970	CENTURYTEL OF MIDWEST-WAYSIDE	0	0	0	0	32	328	33	69	104	95	90	0	83	0	834
330971	W WISCONSIN TELCOM	0	0	0	0	0	0	0	0	154	105	128	0	103	0	490
330973	WITTENBERG TEL CO	0	0	0	0	0	0	0	0	95	39	159	0	59	0	352
330974	WOOD COUNTY TEL CO	0	0	0	0	0	0	0	0	1,963	1,491	2,213	0	2,011	0	7,678
335220	AMERITECH - WI (WISCONSIN BELL)	514,702	559,325	555,800	530,516	482,802	406,482	342,601	356,536	353,642	420,077	513,731	0	537,715	0	5,573,929
TOTAL	**WYOMING**	**3,510**	**1,865**	**1,934**	**2,180**	**1,449**	**938**	**342**	**400**	**338**	**893**	**3,555**	**54**	**3,763**	**504**	**21,725**
511595	SPRINT/UNITED OF THE WEST - WY	374	174	199	137	41	8	0	0	119	65	68	0	0	0	1,185
512251	RANGE TEL COOP - WY	0	0	0	0	0	0	0	98	25	25	100	0	133	0	381
512291	DUBOIS TELEPHONE EXCHANGE INC	0	0	0	0	0	0	0	0	0	0	60	0	47	0	107
512295	SILVER STAR TEL-WY	0	0	0	0	20	0	0	0	0	0	0	0	0	0	20
512299	CENTURYTEL OF WY	0	0	0	0	0	24	36	14	14	42	28	0	12	0	170
515108	US WEST - WY	3,136	1,691	1,735	2,043	1,388	906	306	288	180	761	3,299	54	3,571	504	19,862
TOTAL	**INDUSTRY**	11,351,005 [1]	13,705,470 [1]	15,342,180 [1]	17,019,329 [1]	18,573,322 [1]	18,392,061 [1]	18,246,756 [1]	13,710,810 [1]	42,463,332 [1]	33,991,297 [1]	30,414,422 [2]	62,429 [2]	29,839,003 [3]	490,554 [3]	268,081,597

1 Payments are final and not subject to further adjustment.
2 2000 data consists of LinkUp dollars only and is not subject to further revision. As of October 2000, data split into Tribal and Non-Tribal dollars.
3 2001 data consists of LinkUp dollars only and may be subject to further revision. This data is as of January 2002.

Table 2.13
Net Dollar Flow for Low-Income Support Mechanisms: 2001
(Annual Payments and Contributions in Thousands)

	Payments from USF to Carriers		Estimated Contributions to Low-Income Support Mechanisms [1]		Net Dollar Flow [2]	
	Total	Monthly per Loop	Total	Monthly per Loop	Total	Monthly per Loop
Alabama	$2,301	$0.08	$7,768	$0.26	-$5,466	-$0.18
Alaska	1,410	0.26	1,459	0.27	-49	-0.01
Arizona	4,364	0.12	11,941	0.32	-7,577	-0.20
Arkansas	618	0.03	4,643	0.25	-4,025	-0.22
California	306,585	1.07	56,877	0.20	249,708	0.88
Colorado	2,661	0.07	11,715	0.32	-9,054	-0.25
Connecticut	4,953	0.16	9,179	0.30	-4,226	-0.14
Delaware	132	0.02	2,283	0.32	-2,151	-0.30
District of Columbia	1,010	0.09	3,301	0.30	-2,292	-0.21
Florida	13,984	0.10	39,081	0.28	-25,097	-0.18
Georgia	6,761	0.11	19,004	0.30	-12,242	-0.19
Guam	228	0.26	193	0.22	35	0.04
Hawaii	1,379	0.16	2,345	0.27	-966	-0.11
Idaho	2,502	0.27	3,023	0.33	-520	-0.06
Illinois	6,567	0.07	25,915	0.26	-19,348	-0.20
Indiana	2,797	0.06	10,846	0.24	-8,049	-0.18
Iowa	1,077	0.05	5,203	0.25	-4,126	-0.20
Kansas	1,297	0.06	5,530	0.27	-4,233	-0.20
Kentucky	4,480	0.17	7,235	0.27	-2,755	-0.10
Louisiana	1,473	0.05	7,724	0.25	-6,252	-0.20
Maine	8,589	0.82	2,749	0.26	5,840	0.56
Maryland	403	0.01	13,239	0.28	-12,836	-0.27
Massachusetts	16,008	0.29	16,064	0.30	-55	0.00
Michigan	11,998	0.15	16,631	0.21	-4,633	-0.06
Minnesota	3,817	0.10	10,267	0.27	-6,450	-0.17
Mississippi	1,942	0.11	4,878	0.28	-2,936	-0.17
Missouri	2,665	0.06	11,141	0.25	-8,477	-0.19
Montana	1,382	0.21	2,149	0.32	-767	-0.11
Nebraska	1,494	0.12	3,471	0.28	-1,977	-0.16
Nevada	2,140	0.13	5,461	0.34	-3,321	-0.21
New Hampshire	550	0.05	3,663	0.35	-3,114	-0.30
New Jersey	3,301	0.04	24,535	0.30	-21,235	-0.26
New Mexico	3,975	0.33	3,684	0.30	292	0.02
New York	46,849	0.30	40,287	0.25	6,562	0.04
North Carolina	8,240	0.13	17,012	0.27	-8,772	-0.14
North Dakota	1,389	0.29	1,627	0.34	-237	-0.05
Northern Mariana Is.	37	0.15	62	0.25	-26	-0.10
Ohio	20,334	0.24	19,906	0.24	428	0.01
Oklahoma	6,497	0.26	6,162	0.24	335	0.01
Oregon	3,172	0.12	7,599	0.29	-4,426	-0.17
Pennsylvania	6,048	0.06	24,457	0.24	-18,409	-0.18
Puerto Rico	1,145	0.07	2,966	0.19	-1,822	-0.11
Rhode Island	4,425	0.56	2,514	0.32	1,911	0.24
South Carolina	1,991	0.07	8,179	0.29	-6,189	-0.22
South Dakota	1,579	0.31	1,713	0.33	-134	-0.03
Tennessee	4,362	0.10	10,908	0.26	-6,547	-0.16
Texas	30,723	0.19	37,752	0.23	-7,029	-0.04
Utah	1,946	0.13	4,491	0.31	-2,545	-0.17
Vermont	2,984	0.58	1,642	0.32	1,342	0.26
Virgin Islands	10	0.01	326	0.40	-316	-0.39
Virginia	2,042	0.04	17,699	0.30	-15,657	-0.27
Washington	8,802	0.19	12,998	0.28	-4,196	-0.09
West Virginia	426	0.03	3,403	0.27	-2,977	-0.24
Wisconsin	5,941	0.14	9,473	0.23	-3,532	-0.08
Wyoming	193	0.05	1,357	0.36	-1,165	-0.31
Total [3]	$584,032	$0.26	$585,732	$0.26	-$1,700	$0.00

Notes: Figures may not add due to rounding. Mechanisms include Lifeline, LinkUp and incremental toll limitation. USF is an abbreviation for the Universal Service Fund.

[1] Carriers make payments into the fund based on their end-user interstate telecommunications revenues. The estimates in this column are computed by multiplying the state's share of end-user revenue times the nationwide total contribution at the bottom of this column. The state's estimated share of nationwide end-user interstate revenue is shown in Table 1.12. For the methodology used to derive the state's share of nationwide end-user revenues, see the technical appendix to Chapter 1.

[2] Net dollar flow is positive when payments to carriers exceed contributions. This column sums to a negative number because of administrative costs.

[3] Total includes disbursements for American Samoa of $55,000.

3. High-Cost Support

The high-cost support mechanisms enable areas with very high costs to recover some of these costs from the federal universal service support mechanisms, leaving a smaller remainder of the costs to be recovered through end-user rates or state universal service support mechanisms. In this manner, the high-cost support mechanisms are intended to hold down rates and thereby further one of the most important goals of federal and state regulation -- the preservation and advancement of universal telephone service. This section of the report outlines the high-cost support mechanisms and provides data for these mechanisms. There currently are six high-cost support mechanisms. These include embedded high-cost loop (HCL) support,[1] long-term support (LTS), local switching support (LSS), forward-looking high-cost model (HCM) support, interstate access support (IAS) for price-cap carriers, and interstate common line support (ICLS) for rate-of-return carriers. Table 3.1 summarizes the annual amounts for the high-cost programs for 1998 through 2001 and the quarterly amounts for the first two quarters of 2002.[2] It is based on information provided by the Universal Service Administrative Company (USAC).

Historically, HCL support was provided to all carriers based on their embedded costs. Such support provides assistance for non-traffic sensitive (NTS) local loop costs -- a term that refers to the costs of outside telephone wires, poles, and other facilities that link each telephone customer's premises to the public switched telephone network. NTS costs are allocated between the state and interstate jurisdictions because all local loops can be used for making and receiving both intrastate and interstate telephone calls. Historically, the interstate allocation was made using the Subscriber Plant Factor (SPF).[3] This factor is now 25% for all companies. Today, carriers are eligible for different forms of interstate high-cost loop support, depending on whether they are considered rural or non-rural carriers.[4]

---

1 This was formerly referred to as the Universal Service Fund, and still bears that name in the Commission rules. It is now referred to as high-cost loop support to avoid confusion with the new, more comprehensive universal service support mechanisms that the Commission developed to implement the 1996 Act. *See* 47 C.F.R. § 36.601.

2 ICLS is not included because that support mechanism is beginning in the third quarter of 2002.

3 The Subscriber Plant Factor is defined in section 36.154(e) of the Commission's rules. 47 C.F.R. § 36.154(e). It was frozen in 1981 and then transitioned to 25% between 1985 and 1993, subject to the limitations in section 36.154(f) of the Commission's rules. 47 C.F.R. § 36.154(f).

4 *See* 47 C.F.R. § 51.5 for the definition of a rural carrier. Generally, they either have less than 100,000 lines or serve predominantly rural areas.

If a local exchange carrier (LEC) is deemed a rural carrier, it continues to receive HCL support based on embedded costs. The expense adjustment allows those study areas[5] with an average unseparated cost per loop that exceeds 115% of the national average to allocate an additional portion of their NTS costs to the interstate jurisdiction and to have those costs recovered by HCL support.[6] Table 3.2 shows the percentages of additional NTS costs recovered by HCL support.[7] HCL support was implemented during a period in which the basic interstate allocation of loop costs was shifted from a level based on the historical SPF to the present flat allocation factor of 25%. Both of these changes were phased in between 1985 and 1993, during which the HCL support was increased by one-eighth of the formula amount each year.

Table 3.3 shows the payments that have been made through HCL support since its inception. The first column indicates the year in which the NTS costs were incurred. The second column indicates the year in which HCL support payments were made. The third column indicates the amount of those payments, based on the product of the transition factor[8] shown in the fourth column and the full amounts (calculated from the formulas in Table 3.2) shown in the fifth column.[9] The last two columns of the table show the annual growth rates in the actual payments and the full transition payments based on the payment formulas.

---

5 A study area is usually an operating company's operations in one state. Holding companies may own multiple operating companies and thus have multiple study areas in a state. Study area boundaries were frozen as of November 15, 1984. Any subsequent change requires a Commission waiver of this freeze.

6 In January 1988, high-cost assistance was retargeted to increase benefits to small and medium sized LECs. The old and new high-cost formulas are compared in Table 3.1 of the *Monitoring Reports* in CC Docket No. 87-339.

7 For example, suppose the national average cost per loop is $240 and a company with 10,000 loops has a cost per loop of $420, or 175% of the national average. Then for the portion of their costs between $276 (115% of the national average) and $360 (150% of the national average) they would receive 65% of those costs [.65 times ($360 - $276) = $54.60], plus they would receive 75% of their costs over $360 [.75 times ($420 - $360) = $45], resulting in HCL support totaling $99.60 per loop, or $996,000 total support.

8 The transition factor represents the proportion of the calculated HCL support that was actually paid during the transition period between 1985 and 1993. This transition was designed to compensate for the allocation of costs to interstate based on the transitional SPF during that period, which on average was greater than the present 25%.

9 As discussed below, beginning in 1994 the payments were subject to a cap. The amounts in the fifth column since 1994 represent what the payments would have been if there had been no cap. Payments since 2000 include only hold-harmless support for non-rural companies.

In December 1993, the Commission, at the recommendation of the Joint Board in CC Docket 80-286, imposed a cap on HCL support payments.[10] The cap was indexed to the rate of growth in the national total of working exchange loops. It was implemented by adjusting the national average cost per loop used to calculate each study area's high-cost assistance (using the current formula from Table 3.2) from the true average value to whatever base value is required to achieve the cap. For example, in 1998, the cap was achieved by adjusting the base value cost per loop from the national average of $247.34 to $248.82. A further limitation on the size of the fund was implemented on January 1, 1998, by limiting the amount of allowed corporate operations expenses.[11] While some study areas had the amount of HCL support payments capped as a condition of Commission approval of mergers or sales or acquisitions of exchanges, the Common Carrier Bureau adopted an order removing all such caps remaining for individual study areas, retroactive to January 1, 2000.[12]

The Commission modified the high-cost support mechanism to provide additional support to rural carriers on May 23, 2001. Implementation of the modified support mechanism began July 1, 2001.[13] The Commission rebased the HCL support fund for rural carriers, revised the corporate operations expense limitation formula, and modified the indexed cap. Accordingly, beginning July 1, 2001, the caps for non-rural hold-harmless and rural HCL support are calculated separately.[14] For rural carriers, the national average annual loop cost is now frozen at $240.00 and the cap is indexed to the rate of growth in working loops of rural carriers plus the rate of inflation as measured by the Gross Domestic Product – Chained Price Index (GDP-CPI).[15]

---

10 *Amendment of Part 36 of the Commission's Rules and Establishment of a Joint Board,* CC Docket No. 80-286, Report and Order, 9 FCC Rcd 303 (1993). The amount of the payments for 1996 was below the cap.

11 The limitations are specified in section 36.621(a)(4) of the Commission's rules. 47 C.F.R. § 36.621(a)(4).

12 *Petitions for Waiver Concerning the Definition of "Study Area" Contained in Part 36 Appendix-Glossary of the Commission's Rules*, CC Docket No. 96-45, Order, 15 FCC Rcd 23491(2000).

13 *See Federal-State Joint Board on Universal Service*, *Multi-Association Group (MAG) Plan for Regulation of Interstate Services of Non-Price Cap Incumbent Local Exchange Carriers and Interexchange Carriers*, CC Docket Nos. 96-45, 00-256, Fourteenth Report and Order, Twenty-Second Order on Reconsideration, and Further Notice of Proposed Rulemaking in CC Docket No. 96-45, and Report and Order in CC Docket No. 00-256, 16 FCC Rcd 11244 (2001).

14 47 C.F.R. §§ 36.602 and 36.603.

15 This replaces the indexing of the cap to the rate of growth of the national total of working

If a carrier is deemed to be a non-rural carrier, it now receives high-cost support based on forward-looking costs, as estimated by an FCC cost model. The Commission adopted a new high-cost support mechanism for non-rural carriers on October 21, 1999, based on recommendations from the Joint Board.[16] This mechanism is based on the forward-looking costs of providing supported services[17] as determined by the Commission's cost model.[18] For each state, the cost model calculates the wire center forward-looking cost per line incurred by non-rural carriers to provide supported services. The statewide average cost per line is then compared to the national average cost per line to determine eligibility for support. The forward-looking support mechanism provides support to non-rural carriers in those states that have a statewide average forward-looking cost per line greater than the national benchmark, which is set at 135 percent of the national average forward-looking cost per line.[19]

---

exchange loops.

16 *Federal-State Joint Board on Universal Service*, CC Docket No. 96-45, Ninth Report and Order and Eighteenth Order on Reconsideration, 14 FCC Rcd 20432 (1999) (High-Cost Methodology Order), *rev'd in part and remanded,* Qwest v. FCC, 258 F.3d 1191 (10th Cir. 2001). The Joint Board is currently preparing a Recommended Decision in response to the court remand. *See Federal-State Joint Board on Universal Service,* CC Docket No. 96-45, Notice of Proposed Rulemaking, 17 FCC Rcd 2999 (2002).

17 The services eligible for federal universal service support are listed in section 54.101 of the Commission's rules. 47 C.F.R. § 54.101.

18 The cost model consists of: (1) a model platform, which contains a series of fixed assumptions about network design and engineering; and (2) input values for the model platform, such as the cost of network components, e.g., cables and switches, as well as various capital cost parameters. The Commission adopted the model platform in the *Platform Order* released in October 1998. *Federal-State Joint Board on Universal Service*, *Forward-Looking Mechanism for High-Cost Support for Non-Rural LECs*, CC Docket Nos. 96-45, 97-160, Fifth Report and Order, 13 FCC Rcd 21323 (1998) (*Platform Order*). The Commission adopted input values in the *Inputs Order* released in November 1999. *Federal-State Joint Board on Universal Service*, *Forward-Looking Mechanism for High-Cost Support for Non-Rural LECs*, CC Docket Nos. 96-45, 97-160, Tenth Report and Order, 14 FCC Rcd 20156 (1999) (*Inputs Order*).

19 *High-Cost Methodology Order*, 14 FCC Rcd 20432 at paras. 10 and 55. The forward-looking support mechanism provides support for all intrastate costs that exceed the benchmark. *High-Cost Methodology Order*, at paras. 60 - 63. Intrastate costs account for 76 percent of all forward-looking costs estimated by the model. *High-Cost Methodology Order*, at para. 63. Therefore, the forward-looking mechanism provides support for 76 percent of the forward-looking costs that exceed the benchmark. *High-Cost Methodology Order*, at para. 63.

After determining the total amount of forward-looking support provided to non-rural carriers in a particular state, the support is then targeted to individual wire centers that have forward-looking costs in excess of the benchmark.[20] Under the targeting approach, the amount of support provided to a non-rural carrier serving a particular wire center depends on the relative costs in that wire center and the number of lines served by the carrier. By comparing the relative costs in various above-benchmark wire centers, the targeting approach enables the Commission to provide greater amounts of support to carriers serving lines in wire centers with costs further above the benchmark. Thus, unlike providing a uniform per line statewide support amount, the targeting approach provides support in an amount commensurate with the cost of service, thereby encouraging carriers to serve high-cost areas.

The Commission also adopted a transitional "hold-harmless" measure to prevent rate shocks and disruptions in state rate designs when the new mechanism took effect. As adopted, no non-rural telephone company would receive less support than it received under the LTS support plus embedded HCL support mechanisms during the transition period. The Joint Board recommended that interim hold-harmless support be phased down beginning January 1, 2001.[21] On December 8, 2000, the Commission adopted measures to phase down interim hold-harmless support, through $1.00 reductions in average monthly per-line embedded HCL support, beginning January 1, 2001, and every year thereafter until there is no more interim embedded HCL hold-harmless support.[22]

LTS is related to interstate non-traffic sensitive costs. LTS provides support to the members of the National Exchange Carrier Association (NECA) common line pool, to allow them to charge a below-cost carrier common line (CCL) rate that is uniform for all companies in the pool. Prior to 1989, all LECs were required to be part of the NECA common line (CL) pool, and CCL rates were uniform nationwide. On April 1, 1989, companies were permitted to withdraw from the NECA CL pool and provide jurisdictionally specific CCL access charges; however, carriers must remain in the pool to received LTS.[23]

---

20 *High-Cost Methodology Order*, at paras. 68-76.

21 *Federal-State Joint Board on Universal Service*, CC Docket No. 96-45, Recommended Decision, 15 FCC Rcd 14714 (2000).

22 *Federal-State Joint Board on Universal Service*, CC Docket No. 96-45, Thirteenth Report and Order and Further Notice of Proposed Rulemaking, 15 FCC Rcd 24422 (2000).

23 See previous *Monitoring Reports* for a detailed list of which companies are no longer in the NECA CL pool.

To reduce disparities in CCL rates among LECs after companies were permitted to withdraw from the CL pool, LTS was set up. LTS originally consisted of payments to the NECA CL pool from companies that withdrew from the NECA CL pool. Companies remaining in the NECA pool charge CCL rates, pursuant to the NECA tariff, which were formerly equal to the average CCL rate of the price cap companies. Effective January 1, 1998, the funds for LTS come from the federal universal service support mechanisms. At the same time, the NECA pool rate no longer was made equal to the average price cap rate. Rather, the amount of LTS that a NECA pool member was eligible to receive in 1998 was the 1997 level of LTS (the difference between 1997 CCL revenue requirements and the sum of 1997 CCL revenues using the NECA pool rate and 1997 subscriber line charge revenues) multiplied by the rate of growth of the national average NTS cost per loop. The 1999 level of LTS was similarly adjusted from the 1998 level by the national average loop cost growth rate. Beginning January 1, 2000, LTS is adjusted for inflation to reflect the annual percentage change in the GDP-CPI.[24]

Nationwide pool results provided by NECA for 2001 are shown in Tables 3.4 and 3.5. Table 3.4 summarizes the CL pool revenues and expenses for the year 2001, as well as a comparison with the corresponding figures for 2000. Table 3.5 has comparable figures for NECA's traffic sensitive pool.

Table 3.6 provides a history of LTS payments. The data are based on the annual NECA NTS pool report (see Table 3.4) from February of the following year and on information provided by USAC.

LSS provides support for traffic sensitive local switching costs. The local switching support is now recovered through the universal service support mechanisms, rather than through higher traffic-sensitive access charges. Until 1997, this support was based on dial equipment minute (DEM) weighting. LSS provides support to LECs with study areas of 50,000 or fewer access lines, to help defray the higher switching costs of small LECs. The portion of these costs that are normally allocated to interstate is determined by the ratio of interstate to total dial equipment minutes, known as the DEM factor. However, LEC study areas with 50,000 access lines or fewer had that portion multiplied by a weighting factor, which was determined by the number of access lines in the study area.[25] The resulting weighted DEM factor (which was not permitted to exceed .85) allowed these study areas to recover a greater portion of their local switching costs from interexchange carriers in the form of higher access charges.[26]

---

24 *See* 47 C.F.R. § 54.303.

25 The weighting factors, which became effective in 1993, are shown in Table 3.6 of the December 1998 and June 1999 *Monitoring Reports*.

26 The weighted and unweighted DEM factors are shown in section 8 of this report. The DEM factors were frozen in 2001 for a five year period. *See Jurisdictional Separations Reform and Referral to the Federal-State Joint Board,* Report and Order, CC Docket No. 80-286, FCC 01-162, 16 FCC Rcd 11382 (2001) (*Separations Freeze Order*).

Since 1998, the LSS factor has been calculated as the difference between the 1996 weighted DEM factor and the 1996 unweighted DEM factor. It is subject to the limit that the sum of the DEM factor and the LSS factor shall not exceed .85. Also, if the number of lines has increased since 1996 across one of the limit values of 10,000 or 20,000 or 50,000 lines, the 1996 weighted DEM factor used for computing the LSS factor is adjusted to reflect the weighting factor appropriate for the new number of lines. Table 3.7 provides a history of LSS payments since 1993.

In response to the 1996 Act, the Commission also has removed implicit support from interstate access charges. On May 31, 2000, the Commission established an explicit interstate access (IAS) support mechanism for price cap carriers to replace the implicit support previously collected through interstate access charges.[27] Like LTS, the purpose of this new mechanism is to provide explicit support to ensure reasonably affordable interstate rates. This is in contrast to the Commission's other high-cost support mechanisms, which provide support to enable states to ensure reasonably affordable and comparable intrastate rates. The new mechanism provides support to carriers serving lines in areas where they are unable to recover their permitted revenues from the newly revised subscriber line charges. The support is fixed at an aggregate annual amount of $650 million.[28] It is targeted to the density zones that have the greatest need for it. It is provided on a portable, per-line basis. It is available on a competitively neutral basis to any eligible telecommunications carrier serving a supported customer, regardless of the technology used by that carrier.

In November 2001, the Commission created the ICLS mechanism for rate-of-return carriers to convert implicit support in the access rate structure to explicit, portable support.[29] ICLS will recover any shortfall between the allowed common line revenues of rate-of-return carriers and their subscriber line charge revenues and gradually replace the carrier common line

---

27 *Access Charge Reform, Price Cap Performance Review for Local Exchange Carriers, Low-Volume Long Distance Users, Federal-State Joint Board on Universal Service*, Sixth Report and Order in CC Docket Nos. 96-262 and 94-1, Report and Order in CC Docket No. 99-249, Eleventh Report and Order in CC Docket No. 96-45, 15 FCC Rcd 12962 (2000) (*CALLS Order*).

28 The Commission's choice of $650 million is currently on remand. *Texas Office of Public Utility Counsel v. FCC,* 265 F. 3d 313 (5th Cir. 2001).

29 *Multi-Association Group (MAG) Plan for Regulation of Interstate Services of Non-Price Cap Incumbent Local Exchange Carriers and Interexchange Carriers*, *Federal-State Joint Board on Universal Service*, Second Report and Order and Further Notice of Proposed Rulemaking in CC Docket No. 00-256, Fifteenth Report and Order in CC Docket No. 96-45, FCC 01-304 (rel. Nov. 8, 2001) (*MAG Order*).

charge. Under the *MAG Order*, the ICLS mechanism was implemented beginning on July 1, 2002.

All of the universal service support mechanisms are administered by USAC, an independent subsidiary of NECA. As part of its administration of these support mechanisms, USAC files quarterly reports with the Commission. These reports include quarterly projections of the amounts to be paid for each program, along with true-ups (differences between actual payments and projections) for prior periods, administrative expenses and interest income. The report for the first quarter of 2002 was filed on November 2, 2001; the report for the second quarter of 2002 was filed on January 31, 2002.[30] Tables 3.8 through 3.13 provide a summary by state of the total amounts of these projected payments. Each table summarizes the annual amounts for the high-cost programs for 1998 through 2001 and the quarterly amounts for the first two quarters of 2002. Table 3.8 summarizes HCL payments, Table 3.9 summarizes LTS payments, Table 3.10 summarizes LSS payments, Table 3.11 summarizes IAS payments, and Table 3.12 summarizes the non-rural forward-looking high-cost model support mechanism payments.[31] Table 3.13 summarizes the total of these five payments. The values in Tables 3.8 have been adjusted from the USAC filing to take into account the forward-looking non-rural support mechanisms. Thus, after the implementation of the model, they include only the HCL hold-harmless payments actually made for non-rural study areas.

Tables 3.14 through 3.19 show, by support mechanism, for 2001, the total amount of payments to carriers, the estimated contributions towards high cost support, and the net dollar flow for each state, in thousands of dollars.[32] Table 3.14 is for HCL, Table 3.15 is for LTS, Table 3.16 is for LSS, Table 3.17 is for the HCM support, Table 3.18 is for IAS, and Table 3.19 is for all high cost support mechanisms combined.

Pursuant to Part 36 of the Commission's rules, NECA collects certain cost data from LECs that provide service to approximately 98% of the nation's subscribers.[33] Each year NECA collects

---

30 The filing dates for projections for previous quarters can be found in previous *Monitoring Reports*.

31 These projections for the forward-looking high-cost model support only include payments actually made based on the model. In cases where the HCL hold-harmless payment was made because it exceeded the model amount, the model amount was not counted.

32 These tables are an update of information in Industry Analysis Division, Common Carrier Bureau, Federal Communications Commission, *State-by-State Telephone Revenues and Universal Service Data* (April 6, 2001). The methodology used to estimate state contributions is explained in the appendix to section 1 of this *Universal Service Monitoring Report.*

33 These are the carriers that settle on a cost basis. Costs for the remaining LECs, which settle

NTS cost and loop data from the previous year, and files all such data with USAC and the Commission. USAC, as administrator of the high-cost support mechanism, uses that information to distribute high-cost assistance in the following year. On October 1, 2001, NECA reported new data for 2000, and revised data for the four previous years. State totals, based on that report, covering cost data for 2000, are presented in Table 3.20. This table shows unseparated NTS costs (Revenue Requirement), the number of loops, and costs per loop. It also shows the expected HCL payments for 2002, based on 2000 data, using the high-cost formula and the cap discussed above. The costs shown are embedded costs for all companies, and the payments shown include only hold-harmless payments to non-rural companies.[34] The final column shows the percentage of the total payments that go to companies in the state.

Table 3.21 shows the changes, from the revised data for 1999 to the newly reported data for 2000, for state totals, of the unseparated NTS revenue requirement, the number of loops, the revenue requirement per loop, and the HCL payments. The phrase, "payments in later year" in the last column refers to the fact that the payments are made two years after the costs are incurred; in this case, in the years 2001 and 2002. In the payments column in this table, the entry "INFINITE" indicates that the payment was zero in the first year and positive in the second year.

Tables 3.22 through 3.25 present state summaries of the revised historical information filed for 1996 through 2000 in the 2001 filing. Table 3.22 shows the unseparated NTS revenue requirements for each year. Table 3.23 shows the number of loops. Table 3.24 shows the unseparated NTS revenue requirement per loop. Table 3.25 shows the HCL payments for 1998 through 2002.

The next several tables in this section are data for individual study areas. Tables 3.26 through 3.31 are derived from the quarterly USAC filings of projected payments. Table 3.26 has HCL support payments. The values in this table have been adjusted from the USAC filing to take into account the forward-looking non-rural support mechanisms. Thus, after the implementation of the model, they include only the HCL hold-harmless payments actually made for non-rural study areas. Table 3.27 has LTS payments. Table 3.28 has LSS payments. The 1998 amounts in Tables 3.26 to 3.28 are the actual payments after processing the final true-ups for 1998.[35] Table 3.29 has IAS payments. Table 3.30 provides estimates, by study area, of the high cost support

---

on an average schedule basis, are attributed by NECA on the basis of those carriers' average number of loops per exchange.

34 The data submitted by NECA included payments that would have been made if the forward-looking high cost model had not been implemented. These have been replaced for non-rural companies by USAC hold-harmless data.

35 These are from Universal Service Administrative Company, *Federal Universal Service Support Mechanism Fund Size Projections for the First Quarter 2002* (November 2, 2001), Appendix HC7.

using the non-rural forward-looking high-cost model support mechanism, along with the hold-harmless support for the years 2000 and 2001 and the first two quarters of 2002.[36] Table 3.31 has the total support payments for all five programs. Each of these tables (except 3.30) contains the annual amounts for 1998, projected amounts for 1999, 2000, and 2001 and the quarterly amounts projected for the first two quarters of 2002.

Table 3.32 contains individual study area data for 2000 for unseparated NTS costs (Revenue Requirement), the number of loops, and costs per loop. It also shows the expected HCL payments for 2002, based on 2000 data, and the percentage of the national total HCL support that goes to the study area. In the second column of Table 3.32, the types are cost (C) and average schedule (A), indicating the form of settlements used by that study area. The third column indicates whether the study area has been designated as rural (R) or non-rural (N). In addition to the name of the study area, the name of the holding company (if any) is also shown. The costs shown are embedded costs for all companies, and the payments shown include only hold-harmless payments to non-rural companies.[37] Table 3.33 shows the percentage changes for each of these amounts for individual study areas. In the payments column in this table, the entry "INFINITE" indicates that the payment was zero in the first year and positive in the second year.

Tables 3.34 through 3.37 present individual study area data for the historical information filed for 1996 through 2000 in the 2001 filing. Table 3.34 shows the unseparated NTS revenue requirements for each year. Table 3.35 shows the number of loops. Table 3.36 shows the unseparated NTS revenue requirement per loop. Table 3.37 shows the HCL payments.[38]

---

36 The apparent anomaly of Qwest Corp.-Wyoming getting both high-cost model support and hold-harmless support in 2000 is the result of the hold-harmless amount being greater in the first quarter and the model amount being greater for the rest of the year. Similarly, for Verizon South of Alabama, the study area got high-cost model support in the first two quarters of 2001 and hold-harmless support in the last two quarters of 2001. Consequently, separate columns are shown for model support amounts and model payment amounts for these two years. The NA entries for a time period for some companies are due to changes in the rural vs. non-rural status of those companies between the time periods, or to the changes as to which CLECs were competing with the ILECs as eligible telecommunications carriers.

37 The data submitted by NECA included payments that would have been made if the forward-looking high cost model had not been implemented. These have been replaced for non-rural companies by USAC annualized first-quarter hold-harmless data. Also, NECA did not provide data for one company: 220381 Public Service Tel. of Georgia. Data for this company are based on information from USAC on loops and high-cost support, and a cost estimate based on the USAC information and the high-cost support formulas.

38 The differences between the values in Tables 3.26 and 3.37 are due to the facts that the amounts reported by USAC in Table 3.26 are based on quarterly projections, while the

In compiling the historical data, it is necessary to account for changes that have occurred in the study areas over time. These changes are noted in Table 3.38.[39] In cases where study areas have merged, the pre-merger data for all of the merged study areas have been combined and reported as the data for the surviving study area in Tables 3.34 through 3.37. In cases where there has been an ownership change resulting in a code number change, the pre-change data is reported under the new code number and name. In the case of newly created study areas, pre-creation data is reported as 0. In Table 3.33, percentage changes in the case of mergers are comparisons of the surviving study area data with the consolidated pre-merger data. No attempt has been made to adjust for sales of exchanges between study areas.

Each year NECA submits detailed account data used to calculate the unseparated revenue requirement per loop for each study area that settles on a cost basis, and total attributed revenue requirements for study areas that settle on an average schedule basis. In their filings since 1993, in addition to submitting such information for the latest year, NECA also submitted revised information for the four preceding years. The detailed account data are not reported here, but the most recent revision of the data for each year since 1988 is available in electronic form on the **FCC-State Link** web site.

---

amounts reported by NECA in Table 3.37 are based on actual payments for the first quarter of each year, that do not take into account subsequent quarterly updates. Neither can be taken as the amount actually paid during the year, except for the 1998 values in Table 3.26, which have been revised by USAC to reflect actual payments. The data for 2000 to 2002 for non-rural companies have been adjusted to reflect only hold-harmless payments for non-rural companies. For 2000, the payments were changed to zero if USAC reported that forward-looking high-cost model payments were made instead. For 2001, the hold-harmless payments reported by USAC are used.

39 Because the study areas were matched between years by study area code number, changes in only the name of the company are not included in this list. However, for name changes between 1999 and 2000, Table 3.33 shows the old name in parentheses.

Table 3.1
High-Cost Programs Fund Size Projections and Prior Year Actuals
(in Millions of Dollars)

Programs	Total 1998	Total 1999	Total 2000	Total 2001	1st Quarter 2002	2nd Quarter 2002
Embedded High-Cost Loop Support	827.3	864.2	893.9	966.6	243.7	243.0
Long-Term Support	476.3	473.1	479.1	493.0	131.5	133.6
Local Switching Support	390.2	383.1	390.8	398.6	100.0	100.1
Forward-Looking High-Cost Model	-	-	219.6	199.8	53.4	58.1
Interstate Access Support	-	-	283.1	574.4	146.9	148.4
Administrative Expenses	4.8	3.3	2.0	5.2	1.8	2.2
Interest Income	-5.1	-2.9	-10.0	-6.2	-0.8	-0.6
Total	1693.5	1720.8	2258.5	2631.4	676.5	684.8

Table 3.2
Embedded High-Cost Loop Fund Formulas

Cost Range as % of National Average	% Expense Adjustment within Range
Study Areas with Over 200,000 Loops	
0% - 115%	0%
115% - 160%	10%
160% - 200%	30%
200% - 250%	60%
250% and above	75%
Study Areas with 200,000 Loops or Fewer	
0% - 115%	0%
115% - 150%	65%
150% and above	75%

Notes: These values have been used since 1988.
Beginning January 1, 2000, these are only applicable to rural companies and to hold-harmless support for non-rural companies.

Table 3.3
Universal Service Fund High-Cost Loop Support Payment History

Year Costs Incurred	Payment Year	Actual Payments	Transition Factor	Projected Payments at Full Transition	Annual Growth In Payments	Annual Growth In Full Transition
1984	1986	$55,626,903	1/8	$445,015,224		
1985	1987	$125,691,874	1/4	$502,767,496	125.96%	12.98%
1986	1988	$183,268,189	3/8	$488,715,171	45.81%	-2.79%
1987	1989	$264,553,840	1/2	$529,107,680	44.35%	8.27%
1988	1990	$339,176,069	5/8	$542,681,710	28.21%	2.57%
1989	1991	$484,814,443	3/4	$646,419,257	42.94%	19.12%
1990	1992	$609,361,768	7/8	$696,413,449	25.69%	7.73%
1991	1993	$705,121,573	1	$705,121,573	15.71%	1.25%
1992	1994	$725,434,165	1	$761,523,851	2.88%	8.00%
1993	1995	$749,546,328	1	$805,562,633	3.32%	5.78%
1994	1996	$762,697,762	1	$762,697,762	1.75%	-5.32%
1995	1997	$793,564,270	1	$816,228,224	4.05%	7.02%
1996	1998	$827,291,508	1	$865,779,880	4.25%	6.07%
1997	1999	$864,183,764	1	$906,875,403	4.46%	4.75%
1998	2000	$872,480,703	1	$1,059,114,693	0.96%	16.79%
1999	2001	$963,628,116	1	$1,176,595,947	10.45%	11.09%
2000	2002	$972,483,263	1	$1,324,778,001	0.92%	12.59%

Notes: Payments for 1986 though 1999 are final and not subject to further adjustment.

Payments for 2000 through 2002 are as of the May 2002 settlement cycle and subject to change due to the 24-month settlements adjustment window.

Payment amounts for 1994 through 1995 and 1997 through 2002 are limited by the HCL support cap. Amounts shown in the projected payments at full transition column are before application of this limit.

Payments for 1996 were also limited by the HCL support cap. However, since this cap limit was $776,942,246, there was no impact on actual payments. Amount in the projected payments at full transition column are actual payments.

Payments for 2000 to 2002 are as reported by USAC, including only hold-harmless payments for non-rural companies.

Projected payments for 2000 to 2002 are calculated as if all non-rural companies have only hold-harmless support, and not forward-looking cost support. Projected payments for 2001 and 2002 are without consideration of the phase-down provision of hold-harmless.

Source: National Exchange Carrier Association.

Table 3.4
National Exchange Carrier Association, Inc.
Pool Results - Common Line Summary

Line Item (Note 1)	Pool Year (Note 2) 2000	2001	Percentage Change (Note 3)
Carrier Common Line (CCL) Earned Revenues			
Premium	$377,478,097	$442,936,292	17.34%
Non-Premium	$213,412	$123,864	-41.96%
Special Access Surcharge	$760,223	$21,121,461	2678.32%
CCL Net Realized Uncollectibles	$44,570	$3,162,549	6995.69%
CCL Net Earned Revenues	$378,407,162	$461,019,068	21.83%
End-User Net Earned Revenues (Note 4)	$560,771,229	$596,623,381	6.39%
Total Common Line Net Earned Revenues	$939,178,391	$1,057,642,449	12.61%
Long-Term Support	$477,262,032	$484,158,384	1.44%
Total Common Line Revenues	$1,416,440,423	$1,541,800,833	8.85%
NECA Administrative Costs	$21,294,761	$22,559,623	5.94%
Average Schedule Company Settlements	$267,469,000	$278,571,219	4.15%
Common Line Expenses and Other Taxes	$806,676,909	$897,209,167	11.22%
Common Line Adjusted Federal Income Tax	$68,382,393	$74,963,263	9.62%
Total Common Line Expenses	$1,163,823,063	$1,273,303,272	9.41%
Common Line Residue for Distribution (Note 5)	$252,617,360	$268,497,561	6.29%
Common Line Average Net Investment	$2,019,963,250	$2,191,409,596	8.49%
Common Line Residue Ratio (Note 6)	12.51%	12.25%	-2.03%

Note 1: All of the individual line items include some estimates and are subject to further adjustments under current NECA procedures.

Note 2: The pool year is the calendar year. The 2000 pool year data are reported as of February 28, 2001. The 2001 pool year data are reported as of February 28, 2002.

Note 3: Year-to-year changes are affected by changes in the number of companies participating in NECA tariffs, sales and acquisitions of assets by participating companies, average schedule to cost conversions, and mid-year tariff changes in rate levels.

Note 4: Amount includes end-user SLC waiver revenues for NECA tariff participants.

Note 5: Residue for distribution is total revenues less total expenses.

Note 6: Residue ratio is calculated by dividing the amount of residue for distribution by the amount of average net investment and multiplying by 100.

Table 3.5
National Exchange Carrier Association, Inc.
Pool Results - Traffic Sensitive Summary

Line Item (Note 1)	Pool Year (Note 2) 2000	2001	Percentage Change (Note 3)
Traffic Sensitive Earned Revenues (Note 6)	$695,261,531	$778,971,115	12.04%
Local Switching Support (Note 6)	$287,756,443	$297,202,607	3.28%
Traffic Sensitive Net Realized Uncollectibles	$254,720	$287,959	13.05%
Traffic Sensitive Net Earned Revenues	$982,763,254	$1,075,885,763	9.48%
Total Traffic Sensitive Revenues	$982,763,254	$1,075,885,763	9.48%
NECA Administrative Costs	$15,227,983	$15,732,278	3.31%
Average Schedule Company Settlements	$372,832,979	$367,653,850	-1.39%
Traffic Sensitive Expenses & Other Taxes	$441,267,803	$509,942,297	15.56%
Traffic Sensitive Adjusted Federal Income Tax	$31,861,849	$39,310,771	23.38%
Total Traffic Sensitive Expenses	$861,190,614	$932,639,196	8.30%
Traffic Sensitive Residue for Distribution (Note 4)	$121,572,640	$143,246,567	17.83%
Traffic Sensitive Average Net Investment	$934,840,755	$1,048,662,246	12.18%
Traffic Sensitive Residue Ratio (Note 5)	13.00%	13.66%	5.04%

Note 1: All of the individual line items include some estimates and are subject to further adjustments under current NECA procedures.

Note 2: The pool year is the calendar year. The 2000 pool year data are reported as of February 28, 2001. The 2001 pool year data are reported as of February 28, 2002.

Note 3: Year-to-year changes are affected by changes in the number of companies participating in NECA tariffs, sales and acquisitions of assets by participating companies, average schedule to cost conversions, and mid-year tariff changes in rate levels.

Note 4: Residue for distribution is total revenues less total expenses.

Note 5: Residue ratio is calculated by dividing the amount of residue for distribution by the amount of average net investment and multiplying by 100.

Table 3.6
Long-Term Support Payment History

Payment Year	Payments ($ Millions)	Annual Growth In Payments
1989	$235.7	
1990	$262.6	11.40%
1991	$271.7	3.49%
1992	$305.7	12.51%
1993	$322.7	5.53%
1994	$346.6	7.44%
1995	$382.3	10.27%
1996	$425.6	11.35%
1997	$469.5	10.31%
1998	$476.3	1.45%
1999	$473.1	-0.68%
2000	$479.1	1.28%
2001	$493.0	2.89%
2002	$532.4	7.99%

Notes: Payments for 1989 though 1992 and 1994 through 1997 are as reported by NECA as of the end of February of the following year.

Payments for 1989 are for nine months only (program began April 1).

Payments for 1993 are as subsequently revised by NECA.

Payments for 1998 and 1999 are latest revisions provided by USAC.

Payments for 2000, 2001, and 2002 are projections provided by USAC.

Table 3.7
Local Switching Support Payment History

Payment Year	Payments ($ Millions)	Annual Growth In Payments
1993	$311.0	
1994	$303.9	-2.28%
1995	$325.3	7.04%
1996	$348.0	6.98%
1997	$350.6	0.75%
1998	$390.2	11.31%
1999	$383.1	-1.82%
2000	$390.8	2.01%
2001	$398.6	1.99%
2002	$400.2	0.41%

Notes: Payments for 1993 - 1997 are estimates of DEM weighting impacts.

Payments for 1993 are as estimated in the May 1996 *Monitoring Report* in CC Docket No. 87-339.

For companies not in NECA's common line and traffic sensitive pools, an estimate was developed using the study area specific 4th quarter 1998 local switching support amounts. The 1998 levels were reduced by 5% per year to determine the 1994 - 1997 amounts.

Payments for 1998 and 1999 are latest revisions provided by USAC.

Payments for 2000, 2001, and 2002 are projections provided by USAC.

Table 3.8
High-Cost Loop Payment Projections By Jurisdiction
(Dollars)

Jurisdiction	1998 Total	1999 Total	2000 Total	2001 Total	2002 1st Quarter	2002 2nd Quarter
ALABAMA	21,800,835	21,762,696	13,188,468	19,705,988	3,525,897	3,525,897
ALASKA	32,000,263	36,946,791	38,841,252	43,858,842	10,626,621	10,626,621
AMERICAN SAMOA	0	0	0	58,752	0	0
ARIZONA	20,543,238	18,633,267	19,901,646	24,442,692	5,681,991	5,681,991
ARKANSAS	45,888,519	51,027,561	46,308,642	47,331,027	11,586,687	11,586,687
CALIFORNIA	32,452,556	30,136,113	28,553,226	30,342,595	7,720,980	7,720,980
COLORADO	27,530,368	28,273,371	28,096,014	29,472,273	7,371,996	7,371,996
CONNECTICUT	0	0	0	0	0	0
DELAWARE	0	0	0	0	0	0
DISTRICT OF COLUMBIA	0	0	0	0	0	0
FLORIDA	9,503,863	9,800,268	10,582,068	12,970,617	2,847,804	2,847,804
GEORGIA	43,839,125	37,700,325	42,690,783	48,043,932	12,979,578	12,979,578
GUAM	0	426,276	1,319,388	384,054	0	0
HAWAII	31,571	360,492	378,648	1,277,394	417,930	417,930
IDAHO	19,909,914	19,705,794	18,866,496	18,771,789	4,786,062	4,786,062
ILLINOIS	5,336,115	20,580,132	6,703,692	8,157,174	2,467,254	2,467,254
INDIANA	2,867,566	3,191,424	4,920,684	4,366,119	1,452,024	1,452,024
IOWA	3,470,888	3,714,780	4,380,924	5,683,752	1,375,770	1,375,770
KANSAS	35,680,025	39,362,535	38,856,396	48,928,560	12,336,372	12,336,372
KENTUCKY	13,688,167	9,484,428	9,496,185	8,032,353	4,669,896	4,669,896
LOUISIANA	41,953,218	40,947,558	43,967,160	44,796,351	12,078,081	12,078,081
MAINE	4,839,886	5,254,710	6,038,088	7,748,256	1,882,806	1,882,806
MARYLAND	0	0	0	0	40,668	40,668
MASSACHUSETTS	5,160	48,060	21,444	50,298	54,210	54,210
MICHIGAN	14,147,961	16,785,951	21,790,575	22,804,878	5,665,026	5,665,026
MINNESOTA	8,422,456	11,760,009	16,597,788	17,720,085	5,463,513	5,463,513
MISSISSIPPI	18,238,298	18,334,038	14,507,451	16,557,510	4,446,183	4,446,183
MISSOURI	29,261,897	33,166,833	39,819,414	49,813,856	10,977,627	10,801,368
MONTANA	23,260,667	25,146,267	25,241,064	27,729,066	6,835,149	6,835,149
NEBRASKA	5,993,161	6,645,498	8,071,248	10,052,625	2,497,464	2,497,464
NEVADA	3,532,823	4,236,792	4,419,954	6,661,740	1,634,703	1,634,703
NEW HAMPSHIRE	2,259,432	1,648,044	1,146,768	1,028,967	205,452	205,452
NEW JERSEY	1,743,597	0	0	0	0	0
NEW MEXICO	18,979,208	20,890,752	18,575,949	18,194,178	4,775,739	4,775,739
NEW YORK	11,146,052	13,228,377	14,991,570	12,687,258	2,808,678	2,808,678
NORTH CAROLINA	20,992,234	14,360,850	10,576,887	10,362,683	3,968,910	3,704,937
NORTH DAKOTA	4,618,626	5,063,664	7,991,145	11,076,483	2,805,117	2,805,117
NORTHERN MARIANA ISLANDS	3,568,910	4,742,508	2,456,736	1,721,358	634,323	634,323
OHIO	4,310,309	5,246,412	5,822,097	6,876,192	1,844,853	1,844,853
OKLAHOMA	27,562,422	27,824,181	32,956,974	38,404,254	9,684,627	9,684,627
OREGON	18,043,353	20,200,665	22,444,113	23,808,936	6,050,409	6,050,409
PENNSYLVANIA	1,312,806	901,374	1,094,916	1,064,577	334,827	334,827
PUERTO RICO	47,664,546	44,565,540	51,969,894	20,278,728	670,017	322,037
RHODE ISLAND	0	0	0	0	0	0
SOUTH CAROLINA	22,635,875	21,094,125	20,181,882	19,275,870	5,814,621	5,814,621
SOUTH DAKOTA	2,882,766	4,236,408	5,946,252	8,711,760	3,043,074	3,043,074
TENNESSEE	8,383,365	10,845,426	11,913,090	13,889,442	4,005,879	4,005,879
TEXAS	75,126,397	73,724,388	69,832,119	102,798,521	25,245,086	25,395,455
UTAH	3,483,006	3,936,468	3,907,836	4,860,132	1,535,439	1,535,439
VERMONT	4,465,536	4,274,688	3,396,651	3,802,452	1,319,631	1,319,631
VIRGIN ISLANDS	11,214,702	15,871,584	16,946,640	17,980,254	4,521,465	4,521,465
VIRGINIA	4,490,867	4,687,887	4,368,888	4,106,208	729,471	729,471
WASHINGTON	22,999,149	23,979,768	23,499,126	30,600,801	7,783,587	8,091,595
WEST VIRGINIA	20,018,869	18,514,920	17,539,740	21,835,662	5,956,167	5,956,167
WISCONSIN	13,238,421	14,771,628	17,633,034	21,484,578	4,926,282	4,926,282
WYOMING	11,952,520	16,166,460	13,729,698	13,016,244	3,282,246	3,282,246
INDUSTRY	827,291,508	864,208,086	872,480,703	963,628,116	243,368,192	243,038,357

The values in this table include only hold-harmless high-cost loop payments for non-rural carriers.

Table 3.9
Long-Term Support Payment Projections By Jurisdiction
(Dollars)

Jurisdiction	1998 Total	1999 Total	2000 Total	2001 Total	2002 1st Quarter	2002 2nd Quarter
ALABAMA	7,316,340	7,260,720	7,334,976	7,444,164	1,903,368	1,903,368
ALASKA	16,911,360	16,782,816	16,954,464	17,206,932	4,399,563	4,399,563
AMERICAN SAMOA	0	0	258,360	258,360	61,941	61,941
ARIZONA	3,103,296	3,079,740	3,111,216	3,171,654	873,489	873,489
ARKANSAS	15,354,720	15,238,044	15,393,852	15,623,064	4,061,634	4,061,634
CALIFORNIA	13,237,404	13,136,832	13,271,160	13,468,788	3,339,135	3,339,135
COLORADO	12,081,456	11,987,184	12,112,248	12,292,620	3,161,868	3,161,868
CONNECTICUT	162,552	161,316	162,960	165,396	0	0
DELAWARE	0	0	0	0	49,113	49,113
DISTRICT OF COLUMBIA	0	0	0	0	0	0
FLORIDA	5,307,852	5,267,508	5,321,388	5,400,636	1,362,930	1,362,930
GEORGIA	17,817,552	17,682,108	17,862,864	18,128,952	5,109,204	5,109,204
GUAM	1,941,468	1,926,708	1,946,412	1,975,392	41,184	41,184
HAWAII	13,192	0	158,700	0	77,484	77,484
IDAHO	3,450,300	3,424,068	3,459,084	3,510,564	832,302	832,302
ILLINOIS	6,196,512	6,149,376	6,212,292	6,304,812	1,580,277	1,580,277
INDIANA	5,121,048	5,082,132	5,134,140	5,210,520	1,316,994	1,316,994
IOWA	7,219,092	7,164,144	7,237,440	7,359,078	1,912,911	1,912,911
KANSAS	11,422,704	11,335,920	11,451,864	11,622,384	3,005,046	3,005,046
KENTUCKY	4,887,000	4,849,836	4,899,432	4,972,416	1,741,839	1,741,839
LOUISIANA	16,686,756	16,559,940	16,729,284	16,978,404	3,853,128	3,853,128
MAINE	5,993,292	5,947,728	6,008,532	6,098,040	1,542,468	1,542,468
MARYLAND	91,104	90,408	91,332	92,700	50,133	50,133
MASSACHUSETTS	101,964	101,184	102,228	103,752	34,386	34,386
MICHIGAN	9,796,224	9,721,740	9,821,136	9,967,428	2,515,083	2,515,083
MINNESOTA	12,140,403	12,029,652	12,154,464	12,335,313	3,174,603	3,174,603
MISSISSIPPI	5,062,968	5,024,460	5,075,832	5,151,432	1,352,880	1,352,880
MISSOURI	10,689,744	10,608,516	10,660,200	10,876,632	2,745,168	2,745,168
MONTANA	9,983,832	9,907,968	10,009,296	10,158,348	2,416,638	2,416,638
NEBRASKA	3,851,160	3,821,904	3,861,012	3,918,516	1,001,922	1,001,922
NEVADA	914,076	907,116	916,380	930,024	279,744	279,744
NEW HAMPSHIRE	1,508,160	1,496,724	1,512,012	1,534,536	392,337	392,337
NEW JERSEY	0	0	0	0	0	0
NEW MEXICO	6,144,324	6,097,620	6,159,972	6,262,791	1,598,475	1,598,475
NEW YORK	6,789,036	6,737,412	6,806,316	6,907,692	1,731,456	1,731,456
NORTH CAROLINA	12,022,656	11,931,264	12,053,268	12,232,788	3,127,746	3,127,746
NORTH DAKOTA	5,966,880	5,921,508	5,982,072	6,071,148	1,552,311	1,552,311
NORTHERN MARIANA ISLANDS	0	0	0	0	144,948	144,948
OHIO	5,200,116	5,160,552	5,213,316	5,290,956	1,345,617	1,345,617
OKLAHOMA	16,370,580	16,246,176	16,412,304	16,656,708	4,267,185	4,267,185
OREGON	9,230,040	9,159,840	9,253,548	9,391,344	2,415,093	2,415,093
PENNSYLVANIA	14,100,924	13,993,764	14,136,852	14,347,404	7,044,066	7,044,066
PUERTO RICO	89,521,920	89,253,780	91,621,539	97,035,118	27,080,373	29,119,158
RHODE ISLAND	0	0	0	0	0	0
SOUTH CAROLINA	11,070,168	10,986,012	11,098,404	11,263,620	2,891,118	2,891,118
SOUTH DAKOTA	5,027,316	4,989,084	5,040,072	5,115,180	1,380,063	1,380,063
TENNESSEE	10,366,728	10,287,924	10,393,116	10,547,916	2,613,570	2,613,570
TEXAS	29,575,308	29,350,572	29,650,692	30,092,220	7,725,783	7,725,783
UTAH	1,484,208	1,472,940	1,488,012	1,510,188	431,982	431,982
VERMONT	2,382,648	2,364,576	2,388,756	2,424,312	612,336	612,336
VIRGIN ISLANDS	7,187,916	7,133,280	7,206,216	7,313,544	7,530	7,530
VIRGINIA	3,333,792	3,308,460	3,342,300	3,392,076	2,659,743	2,659,743
WASHINGTON	13,234,140	13,133,580	13,267,908	15,576,632	4,056,393	4,193,910
WEST VIRGINIA	1,058,640	1,050,600	1,061,352	1,077,144	253,035	253,035
WISCONSIN	13,396,152	13,294,332	12,832,080	13,630,308	3,165,819	3,165,819
WYOMING	4,489,536	4,455,408	4,500,960	4,568,004	1,167,966	1,167,966
INDUSTRY	476,316,559	473,074,476	479,133,615	492,967,950	131,461,380	133,637,682

Table 3.10
Local Switching Support Payment Projections By Jurisdiction
(Dollars)

Study Area Name	1998 Total	1999 Total	2000 Total	2001 Total	2002 1st Quarter	2002 2nd Quarter
ALABAMA	9,863,334	8,463,948	6,553,500	6,691,596	1,683,627	1,683,627
ALASKA	15,140,835	14,703,024	15,444,060	16,714,428	3,590,031	3,590,031
AMERICAN SAMOA	0	0	332,736	212,412	53,103	53,103
ARIZONA	9,271,179	9,825,564	10,326,636	11,307,072	3,028,560	3,028,560
ARKANSAS	7,457,826	8,190,828	7,767,324	8,112,768	2,035,602	2,035,602
CALIFORNIA	6,954,408	7,369,860	7,454,040	6,692,832	1,638,288	1,638,288
COLORADO	3,818,154	3,823,776	4,030,632	4,201,548	1,105,629	1,105,629
CONNECTICUT	1,035,240	763,140	722,796	598,296	194,721	194,721
DELAWARE	0	0	0	0	0	0
DISTRICT OF COLUMBIA	0	0	0	0	0	0
FLORIDA	4,220,451	3,634,716	3,755,964	3,742,344	1,057,248	1,057,248
GEORGIA	13,521,924	12,319,464	12,907,368	13,011,096	3,367,659	3,367,659
GUAM	0	0	0	0	0	0
HAWAII	39,648	515,076	785,712	1,579,536	411,729	411,729
IDAHO	6,202,335	6,306,780	6,609,252	6,829,332	1,763,253	1,763,253
ILLINOIS	11,998,443	11,859,864	11,883,972	11,787,600	3,089,439	3,089,439
INDIANA	8,341,722	7,672,452	9,039,756	9,090,000	2,274,300	2,274,300
IOWA	15,075,849	13,838,064	15,022,572	14,323,104	3,722,922	3,722,922
KANSAS	14,131,281	13,502,196	13,598,664	14,227,404	3,461,412	3,461,412
KENTUCKY	5,490,699	4,943,640	4,965,276	4,907,496	1,219,941	1,219,941
LOUISIANA	6,574,767	7,374,156	6,710,328	7,301,940	1,859,136	1,859,136
MAINE	7,714,515	6,612,156	7,473,528	7,530,312	1,899,780	1,899,780
MARYLAND	473,400	444,768	460,944	475,164	118,791	118,791
MASSACHUSETTS	383,571	375,864	470,220	485,808	152,436	152,436
MICHIGAN	8,270,259	7,909,368	7,869,024	7,906,248	2,024,043	2,024,043
MINNESOTA	17,503,701	17,085,120	17,304,876	17,761,113	4,471,236	4,471,236
MISSISSIPPI	3,596,718	3,381,264	3,802,020	3,709,176	954,264	954,264
MISSOURI	7,656,195	7,513,380	8,184,984	8,733,492	2,149,911	2,149,911
MONTANA	8,932,746	8,864,292	9,331,704	9,494,580	2,355,891	2,355,891
NEBRASKA	10,129,721	10,225,176	11,089,044	10,787,628	2,692,722	2,692,722
NEVADA	5,815,119	5,707,092	6,354,036	6,770,460	1,740,465	1,740,465
NEW HAMPSHIRE	4,699,155	5,044,056	4,892,580	4,946,460	1,259,511	1,259,511
NEW JERSEY	1,232,427	1,364,556	970,056	1,081,716	304,434	304,434
NEW MEXICO	8,400,984	8,502,228	9,122,412	10,333,647	2,382,207	2,382,207
NEW YORK	17,322,360	18,307,884	18,517,740	18,374,688	4,582,542	4,582,542
NORTH CAROLINA	6,082,674	5,617,536	5,934,828	5,538,264	1,351,935	1,351,935
NORTH DAKOTA	10,830,486	10,495,152	10,478,196	9,444,408	2,225,733	2,225,733
NORTHERN MARIANA ISLANDS	667,803	2,085,096	727,284	843,192	178,677	178,677
OHIO	4,473,951	4,599,732	4,654,416	4,692,456	1,122,339	1,122,339
OKLAHOMA	15,840,726	13,225,536	13,178,088	14,733,972	3,805,608	3,805,608
OREGON	7,255,236	7,238,016	7,365,696	7,606,164	1,927,113	1,927,113
PENNSYLVANIA	6,905,862	6,861,108	7,010,208	6,680,232	1,668,981	1,668,981
PUERTO RICO	0	0	0	0	0	0
RHODE ISLAND	0	0	0	0	0	0
SOUTH CAROLINA	11,068,493	10,598,415	10,728,084	7,444,404	1,878,015	1,878,015
SOUTH DAKOTA	9,652,416	9,095,544	9,934,260	9,911,544	2,352,957	2,352,957
TENNESSEE	8,401,485	8,048,940	7,549,956	7,754,913	1,964,904	1,964,904
TEXAS	16,636,698	16,481,568	18,153,096	17,920,716	4,634,124	4,634,124
UTAH	4,860,150	5,996,136	5,367,252	5,195,160	1,274,751	1,274,751
VERMONT	4,716,894	5,208,372	4,835,772	5,301,372	1,371,225	1,371,225
VIRGIN ISLANDS	0	0	0	0	0	0
VIRGINIA	4,681,620	4,366,728	4,096,092	4,874,628	1,291,563	1,291,563
WASHINGTON	5,850,558	5,897,460	5,845,440	7,987,266	1,877,778	1,973,262
WEST VIRGINIA	3,235,917	3,573,288	3,533,544	3,759,432	903,987	903,987
WISCONSIN	22,644,561	22,547,160	22,103,028	22,987,536	5,831,805	5,831,805
WYOMING	5,172,102	4,745,868	5,583,684	6,201,732	1,677,123	1,677,123
INDUSTRY	390,246,598	383,125,407	390,832,680	398,598,687	99,983,451	100,078,935

Table 3.11
Interstate Access Support Payment Projections by Jurisdiction
(Dollars)

Study Area Name	1998 Total	1999 Total	2000 Total	2001 Total	2002 1st Quarter	2002 2nd Quarter
ALABAMA	0	0	9,091,518	17,705,910	4,331,145	4,325,082
ALASKA	0	0	0	0	0	0
AMERICAN SAMOA	0	0	0	0	0	0
ARIZONA	0	0	2,162,622	12,649,008	4,970,124	5,099,694
ARKANSAS	0	0	3,529,674	6,792,336	1,609,971	1,625,073
CALIFORNIA	0	0	16,267,254	32,232,858	6,786,900	7,084,590
COLORADO	0	0	8,172,504	16,227,252	3,838,911	3,850,635
CONNECTICUT	0	0	0	340,266	170,514	170,946
DELAWARE	0	0	194,226	379,632	94,755	94,896
DISTRICT OF COLUMBIA	0	0	0	0	0	0
FLORIDA	0	0	31,502,988	62,275,932	17,824,743	17,759,247
GEORGIA	0	0	5,955,450	11,899,386	2,970,561	2,970,534
GUAM	0	0	0	0	0	0
HAWAII	0	0	1,515,258	2,682,498	585,309	585,075
IDAHO	0	0	6,978,900	14,455,956	3,702,432	3,690,246
ILLINOIS	0	0	6,302,106	12,815,346	3,184,557	3,184,233
INDIANA	0	0	11,775,852	23,767,632	5,921,031	5,896,746
IOWA	0	0	3,833,220	7,088,142	1,630,176	1,617,720
KANSAS	0	0	3,496,020	6,687,654	2,286,627	2,212,521
KENTUCKY	0	0	9,283,572	16,111,944	3,444,486	3,441,897
LOUISIANA	0	0	5,617,266	10,765,260	2,591,082	2,592,402
MAINE	0	0	394,560	726,486	168,012	167,640
MARYLAND	0	0	1,915,254	3,706,134	905,148	910,272
MASSACHUSETTS	0	0	718,296	784,626	33,363	33,312
MICHIGAN	0	0	73,842	145,236	35,151	35,124
MINNESOTA	0	0	1,817,616	3,392,796	783,849	778,452
MISSISSIPPI	0	0	6,128,496	11,751,108	2,825,154	2,815,374
MISSOURI	0	0	8,107,644	15,789,090	3,879,678	4,557,924
MONTANA	0	0	251,454	568,962	155,112	154,530
NEBRASKA	0	0	577,518	1,321,128	381,813	364,215
NEVADA	0	0	4,364,736	8,383,824	1,979,919	2,511,375
NEW HAMPSHIRE	0	0	1,026,156	1,968,294	469,191	470,154
NEW JERSEY	0	0	2,564,148	4,948,374	1,202,700	1,198,374
NEW MEXICO	0	0	3,849,036	7,672,860	1,959,192	1,937,712
NEW YORK	0	0	12,306,168	23,740,152	5,680,962	5,683,725
NORTH CAROLINA	0	0	5,770,230	11,953,026	3,089,343	3,082,479
NORTH DAKOTA	0	0	507,486	868,248	174,564	168,507
NORTHERN MARIANA ISLANDS	0	0	123,876	246,678	62,094	61,749
OHIO	0	0	3,855,204	11,545,878	3,876,330	3,825,723
OKLAHOMA	0	0	3,542,790	6,889,062	1,203,033	1,584,537
OREGON	0	0	7,865,832	19,562,982	5,857,899	5,813,250
PENNSYLVANIA	0	0	6,660,918	13,267,416	3,312,078	3,310,071
PUERTO RICO	0	0	0	0	0	0
RHODE ISLAND	0	0	50,484	96,900	22,956	22,572
SOUTH CAROLINA	0	0	8,505,270	16,761,324	4,134,606	4,105,662
SOUTH DAKOTA	0	0	36,654	75,744	18,438	18,045
TENNESSEE	0	0	4,662,288	8,569,836	1,982,430	1,973,472
TEXAS	0	0	19,552,260	38,260,956	9,511,614	9,375,306
UTAH	0	0	1,399,866	2,731,266	599,406	603,225
VERMONT	0	0	200,286	1,192,932	505,944	502,461
VIRGIN ISLANDS	0	0	0	0	0	0
VIRGINIA	0	0	25,298,514	51,425,058	13,253,175	13,246,884
WASHINGTON	0	0	11,148,138	22,759,908	5,800,464	5,806,605
WEST VIRGINIA	0	0	9,855,282	19,702,740	4,961,931	4,945,503
WISCONSIN	0	0	1,303,812	2,615,574	645,282	645,978
WYOMING	0	0	3,030,234	6,089,550	1,501,953	1,501,536
INDUSTRY	0	0	283,142,778	574,391,160	146,916,108	148,413,285

Table 3.12
Non-rural High Cost Model Support Payment Projections by Jurisdiction
(Dollars)

Study Area Name	1998 Total	1999 Total	2000 Total	2001 Total	2002 1st Quarter	2002 2nd Quarter
ALABAMA	0	0	51,805,013	42,863,884	10,741,096	10,741,096
ALASKA	0	0	0	0	0	0
AMERICAN SAMOA	0	0	0	0	0	0
ARIZONA	0	0	0	0	0	0
ARKANSAS	0	0	0	0	0	0
CALIFORNIA	0	0	0	0	0	0
COLORADO	0	0	0	0	0	0
CONNECTICUT	0	0	0	0	0	0
DELAWARE	0	0	0	0	0	0
DISTRICT OF COLUMBIA	0	0	0	0	0	0
FLORIDA	0	0	0	0	0	0
GEORGIA	0	0	0	0	0	0
GUAM	0	0	0	0	0	0
HAWAII	0	0	0	0	0	0
IDAHO	0	0	0	0	0	0
ILLINOIS	0	0	0	0	0	0
INDIANA	0	0	0	0	0	0
IOWA	0	0	0	0	0	0
KANSAS	0	0	0	0	0	0
KENTUCKY	0	0	1,213,943	0	820,993	820,993
LOUISIANA	0	0	0	0	0	0
MAINE	0	0	10,826,225	6,629,324	1,363,259	1,363,259
MARYLAND	0	0	0	0	0	0
MASSACHUSETTS	0	0	0	0	0	0
MICHIGAN	0	0	0	0	0	0
MINNESOTA	0	0	0	0	0	0
MISSISSIPPI	0	0	103,933,279	103,960,883	25,520,267	30,129,650
MISSOURI	0	0	0	0	0	0
MONTANA	0	0	1,560,933	4,334,255	2,736,170	2,745,059
NEBRASKA	0	0	0	0	0	0
NEVADA	0	0	0	0	0	0
NEW HAMPSHIRE	0	0	0	0	0	0
NEW JERSEY	0	0	0	0	0	0
NEW MEXICO	0	0	0	0	0	0
NEW YORK	0	0	0	0	0	0
NORTH CAROLINA	0	0	0	0	0	0
NORTH DAKOTA	0	0	0	0	0	0
NORTHERN MARIANA ISLANDS	0	0	0	0	0	0
OHIO	0	0	0	0	0	0
OKLAHOMA	0	0	0	0	0	0
OREGON	0	0	0	0	0	0
PENNSYLVANIA	0	0	0	0	0	0
PUERTO RICO	0	0	0	0	0	0
RHODE ISLAND	0	0	0	0	0	0
SOUTH CAROLINA	0	0	0	0	0	0
SOUTH DAKOTA	0	0	0	0	0	0
TENNESSEE	0	0	0	0	0	0
TEXAS	0	0	0	0	0	0
UTAH	0	0	0	0	0	0
VERMONT	0	0	15,187,703	10,026,779	2,272,353	2,272,353
VIRGIN ISLANDS	0	0	0	0	0	0
VIRGINIA	0	0	0	0	0	0
WASHINGTON	0	0	0	0	0	0
WEST VIRGINIA	0	0	31,428,165	25,894,379	7,540,403	7,543,475
WISCONSIN	0	0	0	0	0	0
WYOMING	0	0	3,655,480	6,138,624	2,446,339	2,467,634
INDUSTRY	0	0	219,610,741	199,848,127	53,440,880	58,083,519

Table 3.13
Total High-Cost Support Payment Projections by Jurisdiction
(Dollars)

Study Area Name	1998 Total	1999 Total	2000 Total	2001 Total	2002 1st Quarter	2002 2nd Quarter
ALABAMA	38,980,509	37,487,364	87,973,475	94,411,542	22,185,133	22,179,070
ALASKA	64,052,458	68,432,631	71,239,776	77,780,202	18,616,215	18,616,215
AMERICAN SAMOA	0	0	591,096	529,524	115,044	115,044
ARIZONA	32,917,713	31,538,571	35,502,120	51,570,426	14,554,164	14,683,734
ARKANSAS	68,701,065	74,456,433	72,999,492	77,859,195	19,293,894	19,308,996
CALIFORNIA	52,644,368	50,642,805	65,545,680	82,737,073	19,485,303	19,782,993
COLORADO	43,429,978	44,084,331	52,411,398	62,193,693	15,478,404	15,490,128
CONNECTICUT	1,197,792	924,456	885,756	1,103,958	365,235	365,667
DELAWARE	0	0	194,226	379,632	143,868	144,009
DISTRICT OF COLUMBIA	0	0	0	0	0	0
FLORIDA	19,032,166	18,702,492	51,162,408	84,389,529	23,092,725	23,027,229
GEORGIA	75,178,601	67,701,897	79,416,465	91,083,366	24,427,002	24,426,975
GUAM	1,941,468	2,352,984	3,265,800	2,359,446	41,184	41,184
HAWAII	84,411	875,568	2,838,318	5,539,428	1,492,452	1,492,218
IDAHO	29,562,549	29,436,642	35,913,732	43,567,641	11,084,049	11,071,863
ILLINOIS	23,531,070	38,589,372	31,102,062	39,064,932	10,321,527	10,321,203
INDIANA	16,330,336	15,946,008	30,870,432	42,434,271	10,964,349	10,940,064
IOWA	25,765,829	24,716,988	30,474,156	34,454,076	8,641,779	8,629,323
KANSAS	61,234,010	64,200,651	67,402,944	81,466,002	21,089,457	21,015,351
KENTUCKY	24,065,866	19,277,904	29,858,408	34,024,209	11,897,155	11,894,566
LOUISIANA	65,214,741	64,881,654	73,024,038	79,841,955	20,381,427	20,382,747
MAINE	18,547,693	17,814,594	30,740,933	28,732,418	6,856,325	6,855,953
MARYLAND	564,504	535,176	2,467,530	4,273,998	1,114,740	1,119,864
MASSACHUSETTS	490,695	525,108	1,312,188	1,424,484	274,395	274,344
MICHIGAN	32,214,444	34,417,059	39,554,577	40,823,790	10,239,303	10,239,276
MINNESOTA	38,066,560	40,874,781	47,874,744	51,209,307	13,893,201	13,887,804
MISSISSIPPI	26,897,984	26,739,762	133,447,078	141,130,109	35,098,748	39,698,351
MISSOURI	47,607,836	51,288,729	66,772,242	85,213,070	19,752,384	20,254,371
MONTANA	42,177,245	43,918,527	46,394,451	52,285,211	14,498,960	14,507,267
NEBRASKA	19,974,042	20,692,578	23,598,822	26,079,897	6,573,921	6,556,323
NEVADA	10,262,018	10,851,000	16,055,106	22,746,048	5,634,831	6,166,287
NEW HAMPSHIRE	8,466,747	8,188,824	8,577,516	9,478,257	2,326,491	2,327,454
NEW JERSEY	2,976,024	1,364,556	3,534,204	6,030,090	1,507,134	1,502,808
NEW MEXICO	33,524,516	35,490,600	37,707,369	42,463,476	10,715,613	10,694,133
NEW YORK	35,257,448	38,273,673	52,621,794	61,709,790	14,803,638	14,806,401
NORTH CAROLINA	39,097,564	31,909,650	34,335,213	40,086,761	11,537,934	11,267,097
NORTH DAKOTA	21,415,992	21,480,324	24,958,899	27,460,287	6,757,725	6,751,668
NORTHERN MARIANA ISLANDS	4,236,713	6,827,604	3,307,896	2,811,228	1,020,042	1,019,697
OHIO	13,984,376	15,006,696	19,545,033	28,405,482	8,189,139	8,138,532
OKLAHOMA	59,773,728	57,295,893	66,090,156	76,683,996	18,960,453	19,341,957
OREGON	34,528,629	36,598,521	46,929,189	60,369,426	16,250,514	16,205,865
PENNSYLVANIA	22,319,592	21,756,246	28,902,894	35,359,629	12,359,952	12,357,945
PUERTO RICO	137,186,466	133,819,320	143,591,433	117,313,846	27,750,390	29,441,195
RHODE ISLAND	0	0	50,484	96,900	22,956	22,572
SOUTH CAROLINA	44,774,536	42,678,552	50,513,640	54,745,218	14,718,360	14,689,416
SOUTH DAKOTA	17,562,498	18,321,036	20,957,238	23,814,228	6,794,532	6,794,139
TENNESSEE	27,151,578	29,182,290	34,518,450	40,762,107	10,566,783	10,557,825
TEXAS	121,338,403	119,556,528	137,188,167	189,072,413	47,116,607	47,130,668
UTAH	9,827,364	11,405,544	12,162,966	14,296,746	3,841,578	3,845,397
VERMONT	11,565,078	11,847,636	26,009,168	22,747,847	6,081,489	6,078,006
VIRGIN ISLANDS	18,402,618	23,004,864	24,152,856	25,293,798	4,528,995	4,528,995
VIRGINIA	12,506,279	12,363,075	37,105,794	63,797,970	17,933,952	17,927,661
WASHINGTON	42,083,847	43,010,808	53,760,612	76,924,607	19,518,222	20,065,372
WEST VIRGINIA	24,313,426	23,138,808	63,418,083	72,269,357	19,615,523	19,602,167
WISCONSIN	49,279,134	50,613,120	53,871,954	60,717,996	14,569,188	14,569,884
WYOMING	21,614,158	25,367,736	30,500,056	36,014,154	10,075,627	10,096,505
INDUSTRY	1,693,854,665	1,720,407,969	2,245,200,517	2,629,434,040	675,170,011	683,251,778

Table 3.14
Net Dollar Flow for High-Cost Loop Support Mechanism: 2001
(Annual Payments and Contributions in Thousands)

	Payments from USF to Carriers				Estimated Contributions to USF[1]		Net Dollar Flow[2]	
	Rural Carriers	Non-Rural Carriers[3]	Total	Monthly per Loop	Total	Monthly per Loop	Total	Monthly per Loop
Alabama	$15,453	$4,253	$19,706	$0.65	$12,779	$0.42	$6,927	$0.23
Alaska	43,859	0	43,859	8.01	2,400	0.44	41,459	7.58
Arizona	24,443	0	24,443	0.65	19,645	0.52	4,798	0.13
Arkansas	47,331	0	47,331	2.55	7,639	0.41	39,692	2.14
California	29,537	806	30,343	0.11	93,572	0.33	-63,229	-0.22
Colorado	29,472	0	29,472	0.82	19,273	0.53	10,199	0.28
Connecticut	0	0	0	0.00	15,101	0.49	-15,101	-0.49
Delaware	0	0	0	0.00	3,756	0.52	-3,756	-0.52
Dist. of Columbia	0	0	0	0.00	5,431	0.49	-5,431	-0.49
Florida	12,971	0	12,971	0.09	64,295	0.47	-51,325	-0.37
Georgia	48,044	0	48,044	0.76	31,264	0.49	16,780	0.26
Guam	384	0	384	0.43	318	0.36	66	0.07
Hawaii	1,277	0	1,277	0.15	3,858	0.44	-2,580	-0.30
Idaho	18,772	0	18,772	2.03	4,973	0.54	13,799	1.49
Illinois	8,157	0	8,157	0.08	42,635	0.43	-34,478	-0.35
Indiana	4,366	0	4,366	0.10	17,843	0.40	-13,477	-0.30
Iowa	5,684	0	5,684	0.27	8,559	0.41	-2,876	-0.14
Kansas	48,929	0	48,929	2.35	9,098	0.44	39,830	1.92
Kentucky	8,032	0	8,032	0.30	11,903	0.45	-3,870	-0.14
Louisiana	44,796	0	44,796	1.43	12,708	0.41	32,089	1.02
Maine	7,748	0	7,748	0.74	4,522	0.43	3,226	0.31
Maryland	0	0	0	0.00	21,781	0.46	-21,781	-0.46
Massachusetts	50	0	50	0.00	26,427	0.49	-26,377	-0.49
Michigan	22,805	0	22,805	0.29	27,361	0.35	-4,556	-0.06
Minnesota	17,720	0	17,720	0.46	16,892	0.44	828	0.02
Mississippi	16,558	0	16,558	0.95	8,025	0.46	8,533	0.49
Missouri	41,249	8,564	49,814	1.12	18,330	0.41	31,484	0.71
Montana	27,729	0	27,729	4.13	3,536	0.53	24,193	3.60
Nebraska	10,053	0	10,053	0.83	5,711	0.47	4,342	0.36
Nevada	6,662	0	6,662	0.42	8,983	0.56	-2,322	-0.14
New Hampshire	1,029	0	1,029	0.10	6,026	0.58	-4,997	-0.48
New Jersey	0	0	0	0.00	40,365	0.49	-40,365	-0.49
New Mexico	18,194	0	18,194	1.50	6,060	0.50	12,134	1.00
New York	12,687	0	12,687	0.08	66,279	0.42	-53,592	-0.34
North Carolina	9,031	1,332	10,363	0.17	27,987	0.45	-17,625	-0.28
North Dakota	11,076	0	11,076	2.32	2,676	0.56	8,400	1.76
N. Mariana Islands	1,721	0	1,721	6.83	103	0.41	1,619	6.43
Ohio	6,876	0	6,876	0.08	32,749	0.39	-25,873	-0.31
Oklahoma	38,404	0	38,404	1.52	10,138	0.40	28,266	1.12
Oregon	23,809	0	23,809	0.90	12,501	0.47	11,308	0.43
Pennsylvania	1,065	0	1,065	0.01	40,235	0.40	-39,171	-0.39
Puerto Rico	0	20,279	20,279	1.27	4,880	0.31	15,399	0.96
Rhode Island	0	0	0	0.00	4,136	0.52	-4,136	-0.52
South Carolina	19,276	0	19,276	0.67	13,456	0.47	5,819	0.20
South Dakota	8,712	0	8,712	1.69	2,818	0.55	5,894	1.15
Tennessee	13,889	0	13,889	0.33	17,946	0.43	-4,056	-0.10
Texas	80,788	22,010	102,799	0.64	62,109	0.39	40,690	0.25
Utah	4,860	0	4,860	0.33	7,389	0.51	-2,529	-0.17
Vermont	3,802	0	3,802	0.74	2,702	0.53	1,101	0.22
Virgin Islands	17,980	0	17,980	21.94	536	0.65	17,444	21.29
Virginia	4,106	0	4,106	0.07	29,117	0.50	-25,011	-0.43
Washington	30,601	0	30,601	0.67	21,383	0.47	9,217	0.20
West Virginia	21,836	0	21,836	1.75	5,599	0.45	16,237	1.30
Wisconsin	21,485	0	21,485	0.51	15,584	0.37	5,900	0.14
Wyoming	13,016	0	13,016	3.49	2,233	0.60	10,783	2.89
Total[4]	$906,384	$57,244	$963,628	$0.43	$963,628	$0.43	$0	$0.00

Notes: Figures may not add due to rounding. Support payments do not include quarterly true-ups. USF is an abbreviation for the Universal Service Fund, which funds the high-cost support mechanisms.

[1] Carriers make payments into the fund based on their end-user interstate telecommunications revenues. The estimates in this column are computed by multiplying the state's share of end-user revenue times the nationwide total contribution at the bottom of this column. The state's estimated share of nationwide end-user interstate revenue is shown in Table 1.12. For the methodology used to derive the state's share of nationwide end-user revenues, see the technical appendix to Chapter 1.

[2] Net Dollar Flow is positive when payments from USF to carriers exceed contributions to USF. Total is zero because administrative costs are not allocated to individual high-cost support mechanisms.

[3] Includes only hold harmless payments to non-rural carriers

[4] Total includes disbursements to rural carrier in American Samoa of $59,000.

Table 3.15
Net Dollar Flow for Long-Term Support Mechanism: 2001
(Annual Payments and Contributions in Thousands)

	Payments from USF to Carriers				Estimated Contributions to USF[1]		Net Dollar Flow[2]	
	Rural Carriers	Non-Rural Carriers[3]	Total	Monthly per Loop	Total	Monthly per Loop	Total	Monthly per Loop
Alabama	$7,444	$0	$7,444	$0.24	$6,538	$0.21	$907	$0.03
Alaska	17,207	0	17,207	3.14	1,228	0.22	15,979	2.92
Arizona	3,172	0	3,172	0.08	10,050	0.27	-6,878	-0.18
Arkansas	15,623	0	15,623	0.84	3,908	0.21	11,715	0.63
California	8,714	4,754	13,469	0.05	47,869	0.17	-34,400	-0.12
Colorado	12,293	0	12,293	0.34	9,860	0.27	2,433	0.07
Connecticut	165	0	165	0.01	7,725	0.25	-7,560	-0.25
Delaware	0	0	0	0.00	1,922	0.27	-1,922	-0.27
Dist. of Columbia	0	0	0	0.00	2,778	0.25	-2,778	-0.25
Florida	5,401	0	5,401	0.04	32,892	0.24	-27,491	-0.20
Georgia	18,129	0	18,129	0.29	15,994	0.25	2,135	0.03
Guam	1,975	0	1,975	2.21	163	0.18	1,813	2.03
Hawaii	0	0	0	0.00	1,974	0.23	-1,974	-0.23
Idaho	3,511	0	3,511	0.38	2,544	0.28	967	0.10
Illinois	6,305	0	6,305	0.06	21,811	0.22	-15,506	-0.16
Indiana	5,211	0	5,211	0.12	9,128	0.21	-3,918	-0.09
Iowa	7,359	0	7,359	0.35	4,379	0.21	2,980	0.14
Kansas	11,622	0	11,622	0.56	4,654	0.22	6,968	0.34
Kentucky	4,972	0	4,972	0.19	6,089	0.23	-1,117	-0.04
Louisiana	16,978	0	16,978	0.54	6,501	0.21	10,477	0.33
Maine	6,098	0	6,098	0.58	2,313	0.22	3,785	0.36
Maryland	93	0	93	0.00	11,143	0.24	-11,050	-0.23
Massachusetts	104	0	104	0.00	13,520	0.25	-13,416	-0.25
Michigan	9,967	0	9,967	0.13	13,997	0.18	-4,030	-0.05
Minnesota	12,335	0	12,335	0.32	8,641	0.22	3,694	0.10
Mississippi	5,151	0	5,151	0.30	4,105	0.24	1,046	0.06
Missouri	10,877	0	10,877	0.25	9,377	0.21	1,500	0.03
Montana	10,158	0	10,158	1.51	1,809	0.27	8,349	1.24
Nebraska	3,919	0	3,919	0.32	2,922	0.24	997	0.08
Nevada	930	0	930	0.06	4,596	0.29	-3,666	-0.23
New Hampshire	1,535	0	1,535	0.15	3,083	0.30	-1,548	-0.15
New Jersey	0	0	0	0.00	20,650	0.25	-20,650	-0.25
New Mexico	6,263	0	6,263	0.52	3,100	0.26	3,163	0.26
New York	6,908	0	6,908	0.04	33,907	0.21	-26,999	-0.17
North Carolina	9,782	2,450	12,233	0.20	14,318	0.23	-2,085	-0.03
North Dakota	6,071	0	6,071	1.27	1,369	0.29	4,702	0.99
N. Mariana Islands	0	0	0	0.00	52	0.21	-52	-0.21
Ohio	5,185	106	5,291	0.06	16,753	0.20	-11,462	-0.14
Oklahoma	16,657	0	16,657	0.66	5,186	0.20	11,470	0.45
Oregon	9,391	0	9,391	0.35	6,395	0.24	2,996	0.11
Pennsylvania	14,347	0	14,347	0.14	20,583	0.20	-6,236	-0.06
Puerto Rico	0	97,035	97,035	6.07	2,497	0.16	94,539	5.92
Rhode Island	0	0	0	0.00	2,116	0.27	-2,116	-0.27
South Carolina	11,264	0	11,264	0.39	6,884	0.24	4,380	0.15
South Dakota	5,115	0	5,115	0.99	1,442	0.28	3,674	0.71
Tennessee	10,548	0	10,548	0.25	9,181	0.22	1,367	0.03
Texas	30,092	0	30,092	0.19	31,773	0.20	-1,681	-0.01
Utah	1,510	0	1,510	0.10	3,780	0.26	-2,270	-0.16
Vermont	2,424	0	2,424	0.47	1,382	0.27	1,042	0.20
Virgin Islands	7,314	0	7,314	8.93	274	0.33	7,039	8.59
Virginia	3,392	0	3,392	0.06	14,896	0.26	-11,504	-0.20
Washington	15,577	0	15,577	0.34	10,939	0.24	4,637	0.10
West Virginia	1,077	0	1,077	0.09	2,864	0.23	-1,787	-0.14
Wisconsin	13,630	0	13,630	0.32	7,973	0.19	5,658	0.13
Wyoming	4,568	0	4,568	1.22	1,142	0.31	3,426	0.92
Total[4]	$388,622	$104,346	$492,968	$0.22	$492,968	$0.22	$0	$0.00

Notes: Figures may not add due to rounding. Support payments do not include quarterly true-ups. USF is an abbreviation for the Universal Service Fund, which funds the high-cost support mechanisms.

[1] Carriers make payments into the fund based on their end-user interstate telecommunications revenues. The estimates in this column are computed by multiplying the state's share of end-user revenue times the nationwide total contribution at the bottom of this column. The state's estimated share of nationwide end-user interstate revenue is shown in Table 1.12. For the methodology used to derive the state's share of nationwide end-user revenues, see the technical appendix to Chapter 1.

[2] Net Dollar Flow is positive when payments from USF to carriers exceed contributions to USF. Total is zero because administrative costs are not allocated to individual high-cost support mechanisms.

[3] Includes only hold harmless payments to non-rural carriers

[4] Total includes disbursements to rural carrier in American Samoa of $258,000.

Table 3.16
Net Dollar Flow for Local-Switching Support Mechanism: 2001
(Annual Payments and Contributions in Thousands)

	Payments from USF to Carriers		Estimated Contributions to USF[1]		Net Dollar Flow[2]	
	Total	Monthly per Loop	Total	Monthly per Loop	Total	Monthly per Loop
Alabama	$6,692	$0.22	$5,286	$0.17	$1,406	$0.05
Alaska	16,714	3.05	993	0.18	15,722	2.87
Arizona	11,307	0.30	8,126	0.22	3,181	0.08
Arkansas	8,113	0.44	3,160	0.17	4,953	0.27
California	6,693	0.02	38,705	0.14	-32,012	-0.11
Colorado	4,202	0.12	7,972	0.22	-3,771	-0.10
Connecticut	598	0.02	6,247	0.20	-5,648	-0.18
Delaware	0	0.00	1,554	0.22	-1,554	-0.22
District of Columbia	0	0.00	2,247	0.20	-2,247	-0.20
Florida	3,742	0.03	26,595	0.19	-22,853	-0.17
Georgia	13,011	0.21	12,932	0.20	79	0.00
Guam	0	0.00	132	0.15	-132	-0.15
Hawaii	1,580	0.18	1,596	0.18	-16	0.00
Idaho	6,829	0.74	2,057	0.22	4,772	0.52
Illinois	11,788	0.12	17,636	0.18	-5,848	-0.06
Indiana	9,090	0.20	7,381	0.17	1,709	0.04
Iowa	14,323	0.69	3,541	0.17	10,783	0.52
Kansas	14,227	0.68	3,763	0.18	10,464	0.50
Kentucky	4,907	0.18	4,923	0.18	-16	0.00
Louisiana	7,302	0.23	5,257	0.17	2,045	0.07
Maine	7,530	0.72	1,870	0.18	5,660	0.54
Maryland	475	0.01	9,010	0.19	-8,534	-0.18
Massachusetts	486	0.01	10,932	0.20	-10,446	-0.19
Michigan	7,906	0.10	11,318	0.15	-3,412	-0.04
Minnesota	17,761	0.46	6,987	0.18	10,774	0.28
Mississippi	3,709	0.21	3,319	0.19	390	0.02
Missouri	8,733	0.20	7,582	0.17	1,152	0.03
Montana	9,495	1.41	1,463	0.22	8,032	1.20
Nebraska	10,788	0.89	2,362	0.19	8,425	0.69
Nevada	6,770	0.42	3,716	0.23	3,055	0.19
New Hampshire	4,946	0.48	2,493	0.24	2,454	0.24
New Jersey	1,082	0.01	16,697	0.20	-15,615	-0.19
New Mexico	10,334	0.85	2,507	0.21	7,827	0.65
New York	18,375	0.12	27,416	0.17	-9,041	-0.06
North Carolina	5,538	0.09	11,577	0.19	-6,039	-0.10
North Dakota	9,444	1.98	1,107	0.23	8,337	1.75
N. Mariana Islands	843	3.35	42	0.17	801	3.18
Ohio	4,692	0.06	13,546	0.16	-8,854	-0.11
Oklahoma	14,734	0.58	4,194	0.17	10,540	0.42
Oregon	7,606	0.29	5,171	0.20	2,435	0.09
Pennsylvania	6,680	0.07	16,643	0.17	-9,963	-0.10
Puerto Rico	0	0.00	2,019	0.13	-2,019	-0.13
Rhode Island	0	0.00	1,711	0.22	-1,711	-0.22
South Carolina	7,444	0.26	5,566	0.19	1,878	0.07
South Dakota	9,912	1.93	1,166	0.23	8,746	1.70
Tennessee	7,755	0.19	7,423	0.18	332	0.01
Texas	17,921	0.11	25,691	0.16	-7,770	-0.05
Utah	5,195	0.36	3,057	0.21	2,139	0.15
Vermont	5,301	1.04	1,118	0.22	4,184	0.82
Virgin Islands	0	0.00	222	0.27	-222	-0.27
Virginia	4,875	0.08	12,044	0.21	-7,170	-0.12
Washington	7,987	0.17	8,845	0.19	-858	-0.02
West Virginia	3,759	0.30	2,316	0.19	1,443	0.12
Wisconsin	22,988	0.55	6,446	0.15	16,541	0.39
Wyoming	6,202	1.66	924	0.25	5,278	1.42
Total[3]	$398,599	$0.18	$398,599	$0.18	$0	$0.00

Notes: Figures may not add due to rounding. Support payments do not include quarterly true-ups. USF is an abbreviation for the Universal Service Fund, which funds the high-cost support mechanisms.

[1] Carriers make payments into the fund based on their end-user interstate telecommunications revenues. The estimates in this column are computed by multiplying the state's share of end-user revenue times the nationwide total contribution at the bottom of this column. The state's estimated share of nationwide end-user interstate revenue is shown in Table 1.12. For the methodology used to derive the state's share of nationwide end-user revenues, see the technical appendix to Chapter 1.

[2] Net Dollar Flow is positive when payments from USF to carriers exceed contributions to USF. Total is zero because administrative costs are not allocated to individual high-cost support mechanisms.

[3] Total includes disbursements for American Samoa of $212,000.

Table 3.17
Net Dollar Flow for Forward-Looking High-Cost Model Support Mechanism: 2001
(Annual Payments and Contributions in Thousands)

	Payments from USF to Carriers		Estimated Contributions to USF[1]		Net Dollar Flow[2]	
	Total	Monthly per Loop	Total	Monthly per Loop	Total	Monthly per Loop
Alabama	$42,864	$1.41	$2,650	$0.09	$40,214	$1.32
Alaska	0	0.00	498	0.09	-498	-0.09
Arizona	0	0.00	4,074	0.11	-4,074	-0.11
Arkansas	0	0.00	1,584	0.09	-1,584	-0.09
California	0	0.00	19,406	0.07	-19,406	-0.07
Colorado	0	0.00	3,997	0.11	-3,997	-0.11
Connecticut	0	0.00	3,132	0.10	-3,132	-0.10
Delaware	0	0.00	779	0.11	-779	-0.11
District of Columbia	0	0.00	1,126	0.10	-1,126	-0.10
Florida	0	0.00	13,334	0.10	-13,334	-0.10
Georgia	0	0.00	6,484	0.10	-6,484	-0.10
Guam	0	0.00	66	0.07	-66	-0.07
Hawaii	0	0.00	800	0.09	-800	-0.09
Idaho	0	0.00	1,031	0.11	-1,031	-0.11
Illinois	0	0.00	8,842	0.09	-8,842	-0.09
Indiana	0	0.00	3,701	0.08	-3,701	-0.08
Iowa	0	0.00	1,775	0.09	-1,775	-0.09
Kansas	0	0.00	1,887	0.09	-1,887	-0.09
Kentucky	0	0.00	2,468	0.09	-2,468	-0.09
Louisiana	0	0.00	2,635	0.08	-2,635	-0.08
Maine	6,629	0.63	938	0.09	5,691	0.54
Maryland	0	0.00	4,517	0.10	-4,517	-0.10
Massachusetts	0	0.00	5,481	0.10	-5,481	-0.10
Michigan	0	0.00	5,675	0.07	-5,675	-0.07
Minnesota	0	0.00	3,503	0.09	-3,503	-0.09
Mississippi	103,961	5.96	1,664	0.10	102,297	5.86
Missouri	0	0.00	3,801	0.09	-3,801	-0.09
Montana	4,334	0.65	733	0.11	3,601	0.54
Nebraska	0	0.00	1,184	0.10	-1,184	-0.10
Nevada	0	0.00	1,863	0.12	-1,863	-0.12
New Hampshire	0	0.00	1,250	0.12	-1,250	-0.12
New Jersey	0	0.00	8,371	0.10	-8,371	-0.10
New Mexico	0	0.00	1,257	0.10	-1,257	-0.10
New York	0	0.00	13,746	0.09	-13,746	-0.09
North Carolina	0	0.00	5,804	0.09	-5,804	-0.09
North Dakota	0	0.00	555	0.12	-555	-0.12
N. Mariana Islands	0	0.00	21	0.08	-21	-0.08
Ohio	0	0.00	6,792	0.08	-6,792	-0.08
Oklahoma	0	0.00	2,103	0.08	-2,103	-0.08
Oregon	0	0.00	2,593	0.10	-2,593	-0.10
Pennsylvania	0	0.00	8,344	0.08	-8,344	-0.08
Puerto Rico	0	0.00	1,012	0.06	-1,012	-0.06
Rhode Island	0	0.00	858	0.11	-858	-0.11
South Carolina	0	0.00	2,791	0.10	-2,791	-0.10
South Dakota	0	0.00	584	0.11	-584	-0.11
Tennessee	0	0.00	3,722	0.09	-3,722	-0.09
Texas	0	0.00	12,881	0.08	-12,881	-0.08
Utah	0	0.00	1,532	0.11	-1,532	-0.11
Vermont	10,027	1.96	560	0.11	9,466	1.85
Virgin Islands	0	0.00	111	0.14	-111	-0.14
Virginia	0	0.00	6,039	0.10	-6,039	-0.10
Washington	0	0.00	4,435	0.10	-4,435	-0.10
West Virginia	25,894	2.07	1,161	0.09	24,733	1.98
Wisconsin	0	0.00	3,232	0.08	-3,232	-0.08
Wyoming	6,139	1.65	463	0.12	5,676	1.52
Total	$199,848	$0.09	$199,848	$0.09	$0	$0.00

Notes: Figures may not add due to rounding. Support payments do not include quarterly true-ups. USF is an abbreviation for the Universal Service Fund, which funds the high-cost support mechanisms.

[1] Carriers make payments into the fund based on their end-user interstate telecommunications revenues. The estimates in this column are computed by multiplying the state's share of end-user revenue times the nationwide total contribution at the bottom of this column. The state's estimated share of nationwide end-user interstate revenue is shown in Table 1.12. For the methodology used to derive the state's share of nationwide end-user revenues, see the technical appendix to Chapter 1.

[2] Net Dollar Flow is positive when payments from USF to carriers exceed contributions to USF. Total is zero because administrative costs are not allocated to individual high-cost support mechanisms.

Table 3.18
Net Dollar Flow for Interstate Access Support Mechanism: 2001
(Annual Payments and Contributions in Thousands)

	Payments from USF to Carriers				Estimated Contributions to USF[1]		Net Dollar Flow[2]	
	Rural Carriers	Non-Rural Carriers	Total	Monthly per Loop	Total	Monthly per Loop	Total	Monthly per Loop
Alabama	$768	$16,938	$17,706	$0.58	$7,617	$0.25	$10,089	$0.33
Alaska	0	0	0	0.00	1,430	0.26	-1,430	-0.26
Arizona	4,670	7,979	12,649	0.34	11,710	0.31	939	0.02
Arkansas	0	6,792	6,792	0.37	4,553	0.25	2,239	0.12
California	5,384	26,849	32,233	0.11	55,775	0.20	-23,542	-0.08
Colorado	0	16,227	16,227	0.45	11,488	0.32	4,739	0.13
Connecticut	0	340	340	0.01	9,001	0.29	-8,661	-0.28
Delaware	0	380	380	0.05	2,239	0.31	-1,859	-0.26
Dist. of Columbia	0	0	0	0.00	3,237	0.29	-3,237	-0.29
Florida	18,893	43,383	62,276	0.45	38,325	0.28	23,951	0.17
Georgia	234	11,665	11,899	0.19	18,636	0.29	-6,736	-0.11
Guam	0	0	0	0.00	190	0.21	-190	-0.21
Hawaii	0	2,682	2,682	0.31	2,300	0.26	383	0.04
Idaho	14,456	0	14,456	1.56	2,964	0.32	11,492	1.24
Illinois	922	11,893	12,815	0.13	25,413	0.26	-12,598	-0.13
Indiana	2,667	21,101	23,768	0.53	10,636	0.24	13,132	0.29
Iowa	7,088	0	7,088	0.34	5,102	0.25	1,986	0.10
Kansas	5,988	700	6,688	0.32	5,423	0.26	1,264	0.06
Kentucky	590	15,522	16,112	0.60	7,095	0.27	9,017	0.34
Louisiana	0	10,765	10,765	0.34	7,575	0.24	3,190	0.10
Maine	0	726	726	0.07	2,695	0.26	-1,969	-0.19
Maryland	0	3,706	3,706	0.08	12,983	0.28	-9,277	-0.20
Massachusetts	0	785	785	0.01	15,753	0.29	-14,968	-0.28
Michigan	0	145	145	0.00	16,309	0.21	-16,164	-0.21
Minnesota	1,658	1,735	3,393	0.09	10,069	0.26	-6,676	-0.17
Mississippi	0	11,751	11,751	0.67	4,783	0.27	6,968	0.40
Missouri	6,359	9,430	15,789	0.36	10,926	0.25	4,863	0.11
Montana	430	139	569	0.08	2,108	0.31	-1,539	-0.23
Nebraska	1,321	0	1,321	0.11	3,404	0.28	-2,083	-0.17
Nevada	3,936	4,448	8,384	0.52	5,355	0.33	3,029	0.19
New Hampshire	0	1,968	1,968	0.19	3,592	0.35	-1,624	-0.16
New Jersey	346	4,602	4,948	0.06	24,060	0.29	-19,112	-0.23
New Mexico	4,611	3,061	7,673	0.63	3,612	0.30	4,061	0.34
New York	7,121	16,619	23,740	0.15	39,507	0.25	-15,767	-0.10
North Carolina	0	11,953	11,953	0.19	16,682	0.27	-4,729	-0.08
North Dakota	0	868	868	0.18	1,595	0.33	-727	-0.15
N. Mariana Islands	247	0	247	0.98	61	0.24	186	0.74
Ohio	3,739	7,807	11,546	0.14	19,521	0.23	-7,975	-0.09
Oklahoma	0	6,889	6,889	0.27	6,043	0.24	846	0.03
Oregon	2,134	17,429	19,563	0.74	7,451	0.28	12,112	0.46
Pennsylvania	10,276	2,991	13,267	0.13	23,983	0.24	-10,716	-0.11
Puerto Rico	0	0	0	0.00	2,909	0.18	-2,909	-0.18
Rhode Island	0	97	97	0.01	2,465	0.31	-2,368	-0.30
South Carolina	1,554	15,207	16,761	0.58	8,021	0.28	8,740	0.31
South Dakota	0	76	76	0.01	1,680	0.33	-1,604	-0.31
Tennessee	2,477	6,092	8,570	0.21	10,697	0.26	-2,127	-0.05
Texas	11,615	26,646	38,261	0.24	37,021	0.23	1,240	0.01
Utah	961	1,770	2,731	0.19	4,404	0.30	-1,673	-0.11
Vermont	0	1,193	1,193	0.23	1,610	0.32	-418	-0.08
Virgin Islands	0	0	0	0.00	320	0.39	-320	-0.39
Virginia	5,994	45,431	51,425	0.88	17,356	0.30	34,069	0.59
Washington	1,805	20,955	22,760	0.50	12,746	0.28	10,014	0.22
West Virginia	8,084	11,618	19,703	1.58	3,337	0.27	16,365	1.31
Wisconsin	252	2,363	2,616	0.06	9,289	0.22	-6,674	-0.16
Wyoming	444	5,645	6,090	1.63	1,331	0.36	4,758	1.28
Total	$137,025	$437,366	$574,391	$0.25	$574,391	$0.25	$0	$0.00

Notes: Figures may not add due to rounding. Support payments do not include quarterly true-ups. USF is an abbreviation for the Universal Service Fund, which funds the high-cost support mechanisms.

[1] Carriers make payments into the fund based on their end-user interstate telecommunications revenues. The estimates in this column are computed by multiplying the state's share of end-user revenue times the nationwide total contribution at the bottom of this column. The state's estimated share of nationwide end-user interstate revenue is shown in Table 1.12. For the methodology used to derive the state's share of nationwide end-user revenues, see the technical appendix to Chapter 1.

[2] Net Dollar Flow is positive when payments from USF to carriers exceed contributions to USF. Total is zero because administrative costs are not allocated to individual high-cost support mechanisms.

Table 3.19
Net Dollar Flow for All High-Cost Support Mechanisms: 2001
(Annual Payments and Contributions in Thousands)

	Payments from USF to Carriers		Estimated Contributions to USF[1]		Net Dollar Flow[2]	
	Total	Monthly per Loop	Total	Monthly per Loop	Total	Monthly per Loop
Alabama	$94,412	$3.10	$34,962	$1.15	$59,450	$1.95
Alaska	77,780	14.21	6,565	1.20	71,215	13.01
Arizona	51,570	1.37	53,745	1.43	-2,175	-0.06
Arkansas	77,859	4.19	20,898	1.13	56,961	3.07
California	82,737	0.29	255,997	0.90	-173,260	-0.61
Colorado	62,194	1.72	52,728	1.46	9,465	0.26
Connecticut	1,104	0.04	41,315	1.35	-40,211	-1.31
Delaware	380	0.05	10,277	1.43	-9,897	-1.38
District of Columbia	0	0.00	14,859	1.34	-14,859	-1.34
Florida	84,390	0.61	175,902	1.28	-91,513	-0.66
Georgia	91,083	1.44	85,534	1.35	5,550	0.09
Guam	2,359	2.64	870	0.98	1,489	1.67
Hawaii	5,539	0.64	10,554	1.22	-5,015	-0.58
Idaho	43,568	4.72	13,605	1.47	29,963	3.24
Illinois	39,065	0.40	116,642	1.18	-77,577	-0.79
Indiana	42,434	0.95	48,817	1.10	-6,383	-0.14
Iowa	34,454	1.66	23,417	1.13	11,037	0.53
Kansas	81,466	3.92	24,892	1.20	56,574	2.72
Kentucky	34,024	1.27	32,564	1.22	1,461	0.05
Louisiana	79,842	2.55	34,767	1.11	45,075	1.44
Maine	28,732	2.74	12,371	1.18	16,361	1.56
Maryland	4,274	0.09	59,589	1.26	-55,315	-1.17
Massachusetts	1,424	0.03	72,301	1.33	-70,877	-1.30
Michigan	40,824	0.53	74,856	0.96	-34,033	-0.44
Minnesota	51,209	1.33	46,213	1.20	4,996	0.13
Mississippi	141,130	8.09	21,955	1.26	119,175	6.83
Missouri	85,213	1.92	50,147	1.13	35,066	0.79
Montana	52,285	7.79	9,674	1.44	42,611	6.35
Nebraska	26,080	2.14	15,624	1.28	10,456	0.86
Nevada	22,746	1.42	24,577	1.53	-1,831	-0.11
New Hampshire	9,478	0.92	16,487	1.60	-7,009	-0.68
New Jersey	6,030	0.07	110,432	1.33	-104,402	-1.26
New Mexico	42,463	3.51	16,580	1.37	25,884	2.14
New York	61,710	0.39	181,330	1.14	-119,620	-0.75
North Carolina	40,087	0.64	76,569	1.22	-36,482	-0.58
North Dakota	27,460	5.76	7,321	1.54	20,139	4.22
N. Mariana Islands	2,811	11.16	281	1.11	2,531	10.05
Ohio	28,405	0.34	89,595	1.07	-61,190	-0.73
Oklahoma	76,684	3.03	27,736	1.10	48,948	1.93
Oregon	60,369	2.28	34,200	1.29	26,169	0.99
Pennsylvania	35,360	0.35	110,077	1.09	-74,717	-0.74
Puerto Rico	117,314	7.34	13,351	0.84	103,962	6.50
Rhode Island	97	0.01	11,315	1.43	-11,218	-1.42
South Carolina	54,745	1.91	36,815	1.28	17,931	0.63
South Dakota	23,814	4.63	7,710	1.50	16,105	3.13
Tennessee	40,762	0.98	49,097	1.18	-8,335	-0.20
Texas	189,072	1.17	169,920	1.05	19,153	0.12
Utah	14,297	0.98	20,216	1.39	-5,919	-0.41
Vermont	22,748	4.45	7,392	1.45	15,356	3.01
Virgin Islands	25,294	30.87	1,467	1.79	23,826	29.08
Virginia	63,798	1.10	79,660	1.37	-15,862	-0.27
Washington	76,925	1.67	58,502	1.27	18,423	0.40
West Virginia	72,269	5.79	15,318	1.23	56,951	4.56
Wisconsin	60,718	1.44	42,636	1.01	18,082	0.43
Wyoming	36,014	9.66	6,109	1.64	29,905	8.02
Total[3]	$2,629,434	$1.16	$2,636,334	$1.16	-$6,900	$0.00

Notes: Figures may not add due to rounding. Support payments do not include quarterly true-ups. USF is an abbreviation for the Universal Service Fund, which funds the high-cost support mechanisms.

[1] Carriers make payments into the fund based on their end-user interstate telecommunications revenues. The estimates in this column are computed by multiplying the state's share of end-user revenue times the nationwide total contribution at the bottom of this column. The state's estimated share of nationwide end-user interstate revenue is shown in Table 1.12. For the methodology used to derive the state's share of nationwide end-user revenues, see the technical appendix to Chapter 1. Estimated contributions include administrative costs of approximately $6.9 million.

[2] Net Dollar Flow is positive when payments from USF to carriers exceed contributions to USF. Total is negative because of administrative costs.

[3] Total includes disbursements for American Samoa of $530,000.

Table 3.20
High-Cost Loop Support
2000 Data by Jurisdiction

Jurisdiction	Unseparated NTS Revenue Requirement $	Number of Loops	Unseparated NTS Revenue Requirement per Loop $	High-Cost Loop Support Payments for 2002 $	Percent of Total %
Alabama	677,216,113	2,537,717	266.86	14,177,382	1.455
Alaska	177,959,489	456,011	390.25	43,319,913	4.445
American Samoa	2,691,847	9,978	269.78	0	0.000
Arizona	974,809,990	3,138,769	310.57	22,528,349	2.312
Arkansas	570,018,618	1,547,551	368.34	47,095,761	4.832
California	4,065,932,543	23,777,989	171.00	30,473,030	3.127
Colorado	985,637,997	3,004,877	328.01	28,697,307	2.945
Connecticut	593,437,487	2,552,614	232.48	0	0.000
Delaware	128,596,960	598,874	214.73	0	0.000
District of Columbia	87,449,089	924,593	94.58	0	0.000
Florida	3,074,509,719	11,485,710	267.68	11,208,346	1.150
Georgia	1,631,244,643	5,285,450	308.63	52,936,794	5.432
Guam	21,535,950	74,367	289.59	0	0.000
Hawaii	163,472,381	723,509	225.94	1,887,198	0.194
Idaho	228,172,965	769,877	296.38	19,411,852	1.992
Illinois	1,475,871,242	8,211,379	179.73	11,136,729	1.143
Indiana	778,079,907	3,710,627	209.69	5,358,700	0.550
Iowa	378,084,556	1,729,098	218.66	9,173,927	0.941
Kansas	526,208,594	1,732,809	303.67	48,220,148	4.948
Kentucky	683,391,010	2,225,549	307.07	19,922,604	2.044
Louisiana	756,318,279	2,612,644	289.48	45,714,558	4.691
Maine	223,167,157	873,935	255.36	7,484,289	0.768
Maryland	760,707,037	3,932,364	193.45	187,541	0.019
Massachusetts	732,121,661	4,531,432	161.57	235,629	0.024
Michigan	1,314,376,462	6,478,361	202.89	23,090,325	2.369
Minnesota	765,556,249	3,202,647	239.04	25,061,498	2.571
Mississippi	505,800,121	1,453,578	347.97	17,813,476	1.828
Missouri	903,893,983	3,696,167	244.55	36,217,024	3.716
Montana	193,777,889	559,538	346.32	28,162,344	2.890
Nebraska	270,811,275	1,015,125	266.78	10,141,917	1.041
Nevada	269,173,142	1,336,888	201.34	6,666,698	0.684
New Hampshire	215,310,186	860,595	250.19	940,771	0.097
New Jersey	1,348,943,813	6,927,404	194.73	0	0.000
New Mexico	318,589,204	1,009,203	315.68	19,434,728	1.994
New York	3,209,035,939	13,230,572	242.55	11,761,025	1.207
North Carolina	1,438,054,130	5,213,187	275.85	16,003,673	1.642
North Dakota	126,731,167	397,442	318.87	11,899,881	1.221
Northern Mariana Islands	9,990,710	20,990	475.97	2,608,693	0.268
Ohio	1,443,896,466	7,001,888	206.22	7,780,548	0.798
Oklahoma	571,974,228	2,110,393	271.03	37,352,126	3.833
Oregon	586,846,088	2,206,230	265.99	24,623,298	2.527
Pennsylvania	1,819,473,528	8,385,348	216.98	1,453,435	0.149
Puerto Rico	559,086,663	1,331,851	419.78	2,525,676	0.259
Rhode Island	129,731,515	660,645	196.37	0	0.000
South Carolina	744,544,808	2,387,770	311.82	21,876,647	2.245
South Dakota	135,943,537	428,561	317.21	13,604,361	1.396
Tennessee	947,163,487	3,473,138	272.71	16,121,371	1.654
Texas	3,831,223,786	13,423,873	285.40	101,347,098	10.399
Utah	326,208,510	1,213,348	268.85	6,365,437	0.653
Vermont	122,133,201	425,849	286.80	4,442,168	0.456
Virgin Islands	45,609,734	68,283	667.95	18,318,122	1.880
Virginia	1,191,344,902	4,842,685	246.01	3,389,881	0.348
Washington	991,664,316	3,829,104	258.98	27,356,386	2.807
West Virginia	348,771,867	1,040,178	335.30	24,434,699	2.507
Wisconsin	744,395,829	3,507,890	212.21	21,690,526	2.226
Wyoming	136,766,896	310,803	440.04	12,946,597	1.328
Industry	45,263,458,864	188,497,257	240.13	974,600,486	100.000

Table 3.21
High-Cost Loop Support
Percentage Changes from 1999 to 2000 by Jurisdiction

Study Area Name	Unseparated NTS Revenue Requirement	Number of Loops	Unseparated NTS Revenue Requirement per Loop	High-Cost Loop Support Payments in Later Year*
Alabama	-1.54	0.64	-2.17	-19.49
Alaska	1.09	0.06	1.03	4.81
American Samoa	-14.39	-5.03	-9.86	0.00
Arizona	10.43	5.65	4.52	3.45
Arkansas	7.57	3.08	4.35	30.03
California	-1.41	4.58	-5.73	9.67
Colorado	9.62	4.91	4.49	2.39
Connecticut	13.77	4.82	8.54	0.00
Delaware	5.50	2.77	2.66	0.00
District of Columbia	2.87	-0.25	3.12	0.00
Florida	3.72	1.56	2.13	-1.05
Georgia	2.81	1.43	1.36	24.71
Guam	-6.67	-4.18	-2.60	0.00
Hawaii	-0.27	0.15	-0.42	131.80
Idaho	3.86	4.97	-1.06	15.75
Illinois	-0.87	-1.41	0.55	53.63
Indiana	-2.59	0.79	-3.35	44.92
Iowa	4.92	3.12	1.75	107.79
Kansas	-2.08	0.75	-2.81	11.82
Kentucky	3.29	1.52	1.74	107.12
Louisiana	-2.67	1.02	-3.65	7.38
Maine	-3.85	1.46	-5.23	10.70
Maryland	2.30	2.39	-0.09	INFINITE
Massachusetts	-14.21	-1.21	-13.16	214.18
Michigan	-5.17	-0.81	-4.40	12.31
Minnesota	10.45	4.36	5.84	72.78
Mississippi	0.92	2.36	-1.41	14.23
Missouri	-9.98	1.91	-11.67	-5.84
Montana	-1.79	3.92	-5.50	7.66
Nebraska	2.11	0.92	1.18	18.79
Nevada	6.56	1.45	5.04	9.52
New Hampshire	-1.06	-1.68	0.63	46.39
New Jersey	-3.63	2.63	-6.10	0.00
New Mexico	2.25	5.61	-3.18	11.04
New York	13.81	3.22	10.26	8.65
North Carolina	1.65	2.36	-0.70	76.67
North Dakota	8.98	-4.80	14.47	24.56
Northern Mariana Islands	1.31	2.25	-0.92	4.56
Ohio	3.20	-0.07	3.27	26.26
Oklahoma	0.21	1.20	-0.98	12.23
Oregon	-2.89	3.64	-6.29	11.71
Pennsylvania	0.31	-0.99	1.31	78.77
Puerto Rico	-12.13	2.87	-14.58	-87.06
Rhode Island	-7.39	-2.58	-4.94	0.00
South Carolina	0.19	2.51	-2.26	47.96
South Dakota	10.36	-0.23	10.61	58.16
Tennessee	-1.43	0.75	-2.17	48.61
Texas	7.10	1.89	5.11	9.09
Utah	9.52	3.16	6.16	53.86
Vermont	-1.60	2.30	-3.81	41.86
Virgin Islands	4.46	5.40	-0.89	6.03
Virginia	4.45	1.67	2.73	7.90
Washington	6.68	2.14	4.45	31.15
West Virginia	2.42	2.57	-0.15	21.56
Wisconsin	-0.23	0.85	-1.07	17.47
Wyoming	0.36	4.35	-3.82	3.38
Industry Total	2.04	1.90	0.13	14.63

* Percentage changes from 2001 to 2002.

Table 3.22
Unseparated Non-Traffic-Sensitive Revenue Requirement by Jurisdiction ($)

Jurisdiction	1996	1997	1998	1999	2000
Alabama	631,828,641	662,073,026	668,647,749	687,816,460	677,216,113
Alaska	140,494,745	152,506,664	159,465,673	176,042,390	177,959,489
American Samoa	0	3,043,804	3,074,550	3,144,341	2,691,847
Arizona	786,337,269	834,038,873	848,586,754	882,723,236	974,809,990
Arkansas	486,859,814	499,653,535	504,516,460	529,901,976	570,018,618
California	3,961,479,428	4,189,430,995	4,084,698,690	4,124,098,569	4,065,932,543
Colorado	778,763,549	821,988,097	860,384,498	899,117,528	985,637,997
Connecticut	456,839,287	482,711,523	489,821,584	521,593,009	593,437,487
Delaware	104,426,119	112,419,198	111,890,102	121,893,846	128,596,960
District of Columbia	59,202,254	81,398,030	80,666,919	85,008,454	87,449,089
Florida	2,837,838,204	2,815,055,832	2,843,495,722	2,964,291,882	3,074,509,719
Georgia	1,446,357,850	1,478,412,678	1,506,809,003	1,586,732,239	1,631,244,643
Guam	0	21,869,970	23,879,956	23,074,295	21,535,950
Hawaii	178,053,181	164,026,627	169,047,351	163,913,261	163,472,381
Idaho	217,405,322	223,754,807	222,124,227	219,691,512	228,172,965
Illinois	1,448,982,644	1,475,790,318	1,474,926,973	1,488,813,278	1,475,871,242
Indiana	759,298,700	782,326,327	801,468,293	798,777,675	778,079,907
Iowa	361,658,305	370,804,771	366,032,461	360,339,230	378,084,556
Kansas	461,886,165	483,590,050	505,323,300	537,390,101	526,208,594
Kentucky	616,372,786	617,954,481	644,659,396	661,598,664	683,391,010
Louisiana	747,077,140	746,814,055	761,224,308	777,045,948	756,318,279
Maine	230,135,507	234,093,623	240,271,055	232,102,264	223,167,157
Maryland	715,079,536	731,319,724	737,405,702	743,599,654	760,707,037
Massachusetts	803,904,451	882,445,415	786,677,408	853,405,641	732,121,661
Michigan	1,288,762,429	1,321,765,122	1,333,998,604	1,386,087,902	1,314,376,462
Minnesota	669,921,434	676,372,139	683,714,001	693,128,353	765,556,249
Mississippi	465,667,339	468,212,402	483,875,505	501,183,835	505,800,121
Missouri	887,930,787	917,301,966	963,563,869	1,004,089,707	903,893,983
Montana	183,365,891	196,143,534	198,175,909	197,317,987	193,777,889
Nebraska	251,298,491	266,789,165	261,474,375	265,205,048	270,811,275
Nevada	208,462,149	225,269,309	234,522,103	252,611,272	269,173,142
New Hampshire	230,676,319	236,223,353	220,586,365	217,610,036	215,310,186
New Jersey	1,117,487,770	1,193,444,242	1,324,114,219	1,399,782,865	1,348,943,813
New Mexico	299,125,239	325,299,001	324,372,545	311,569,580	318,589,204
New York	2,790,232,644	3,049,565,841	2,707,670,502	2,819,698,411	3,209,035,939
North Carolina	1,319,125,791	1,330,682,603	1,366,692,894	1,414,758,366	1,438,054,130
North Dakota	112,061,312	112,603,093	116,473,081	116,291,556	126,731,167
Northern Mariana Islands	10,416,494	12,548,665	9,528,257	9,862,007	9,990,710
Ohio	1,399,683,418	1,401,480,790	1,410,983,242	1,399,189,649	1,443,896,466
Oklahoma	548,170,310	537,992,724	557,680,049	570,803,030	571,974,228
Oregon	563,954,717	589,283,158	608,663,073	604,280,042	586,846,088
Pennsylvania	1,644,291,104	1,663,809,049	1,758,634,038	1,813,821,268	1,819,473,528
Puerto Rico	524,536,146	554,158,701	562,049,378	636,249,901	559,086,663
Rhode Island	137,605,651	149,258,933	146,298,136	140,076,930	129,731,515
South Carolina	689,335,024	687,183,981	715,284,520	743,113,648	744,544,808
South Dakota	111,379,944	111,429,697	119,764,162	123,182,438	135,943,537
Tennessee	884,054,693	919,469,450	929,657,093	960,936,242	947,163,487
Texas	3,137,195,896	3,284,989,697	3,440,868,479	3,577,367,624	3,831,223,786
Utah	265,979,665	297,182,815	305,040,457	297,859,988	326,208,510
Vermont	132,658,397	133,622,418	127,023,364	124,115,832	122,133,201
Virgin Islands	32,468,563	39,531,844	41,752,287	43,662,874	45,609,734
Virginia	1,001,731,377	1,063,463,188	1,098,137,515	1,140,629,999	1,191,344,902
Washington	908,516,288	908,002,347	916,588,878	929,588,189	991,664,316
West Virginia	314,044,227	316,953,953	325,085,868	340,544,082	348,771,867
Wisconsin	693,547,236	704,895,144	745,385,884	746,143,715	744,395,829
Wyoming	118,568,064	130,627,012	137,646,689	136,275,525	136,766,896
Industry	41,172,535,706	42,693,077,762	43,070,403,473	44,359,153,356	45,263,458,864

Table 3.23
Number of Loops by Jurisdiction

Jurisdiction	1996	1997	1998	1999	2000
Alabama	2,311,277	2,404,995	2,464,758	2,521,596	2,537,717
Alaska	377,416	396,223	409,244	455,724	456,011
American Samoa	0	10,518	10,512	10,506	9,978
Arizona	2,554,557	2,733,801	2,870,752	2,970,860	3,138,769
Arkansas	1,318,030	1,368,951	1,422,088	1,501,281	1,547,551
California	20,809,554	21,482,459	22,221,838	22,736,403	23,777,989
Colorado	2,500,046	2,637,784	2,756,809	2,864,171	3,004,877
Connecticut	2,010,578	2,152,439	2,211,646	2,435,206	2,552,614
Delaware	507,860	532,170	558,152	582,735	598,874
District of Columbia	901,311	919,999	934,397	926,875	924,593
Florida	9,897,855	10,490,934	10,958,460	11,309,559	11,485,710
Georgia	4,511,064	4,771,195	5,005,176	5,211,165	5,285,450
Guam	0	73,185	75,051	77,609	74,367
Hawaii	693,819	707,838	717,921	722,443	723,509
Idaho	644,794	678,561	706,866	733,429	769,877
Illinois	7,713,383	7,991,270	8,208,382	8,329,000	8,211,379
Indiana	3,342,142	3,470,873	3,588,943	3,681,683	3,710,627
Iowa	1,541,976	1,590,157	1,641,128	1,676,751	1,729,098
Kansas	1,522,857	1,584,902	1,650,699	1,719,870	1,732,809
Kentucky	1,986,437	2,064,056	2,133,866	2,192,122	2,225,549
Louisiana	2,339,482	2,435,615	2,529,299	2,586,330	2,612,644
Maine	775,071	808,423	824,980	861,360	873,935
Maryland	3,344,003	3,493,609	3,636,024	3,840,423	3,932,364
Massachusetts	4,273,186	4,463,949	4,514,497	4,586,951	4,531,432
Michigan	6,029,127	6,257,985	6,413,337	6,531,191	6,478,361
Minnesota	2,785,051	2,881,632	2,992,573	3,068,986	3,202,647
Mississippi	1,270,437	1,321,211	1,369,549	1,420,048	1,453,578
Missouri	3,191,928	3,324,261	3,451,057	3,626,749	3,696,167
Montana	490,171	507,329	523,779	538,433	559,538
Nebraska	964,434	995,629	1,014,666	1,005,838	1,015,125
Nevada	1,122,478	1,207,058	1,277,520	1,317,838	1,336,888
New Hampshire	770,057	818,122	843,954	875,302	860,595
New Jersey	5,894,627	6,200,950	6,475,414	6,749,679	6,927,404
New Mexico	868,904	900,258	924,824	955,617	1,009,203
New York	12,308,526	12,713,639	12,843,562	12,817,951	13,230,572
North Carolina	4,453,335	4,694,592	4,942,302	5,092,874	5,213,187
North Dakota	395,053	402,193	423,741	417,472	397,442
Northern Mariana Islands	18,837	20,639	20,639	20,528	20,990
Ohio	6,488,082	6,728,821	6,885,242	7,006,656	7,001,888
Oklahoma	1,869,151	1,954,585	2,017,806	2,085,471	2,110,393
Oregon	1,918,407	2,018,816	2,078,536	2,128,813	2,206,230
Pennsylvania	7,669,723	7,949,733	8,212,052	8,468,821	8,385,348
Puerto Rico	1,188,082	1,256,646	1,261,733	1,294,704	1,331,851
Rhode Island	625,327	653,123	661,033	678,123	660,645
South Carolina	2,042,545	2,146,463	2,252,479	2,329,312	2,387,770
South Dakota	395,344	406,550	418,030	429,547	428,561
Tennessee	3,160,309	3,270,847	3,368,829	3,447,237	3,473,138
Texas	11,279,184	12,006,212	12,616,588	13,174,839	13,423,873
Utah	1,031,211	1,097,638	1,138,130	1,176,164	1,213,348
Vermont	380,483	394,244	401,871	416,267	425,849
Virgin Islands	58,315	60,902	63,234	64,787	68,283
Virginia	4,166,624	4,381,487	4,574,269	4,763,011	4,842,685
Washington	3,350,964	3,492,269	3,662,482	3,749,046	3,829,104
West Virginia	930,411	958,992	986,538	1,014,109	1,040,178
Wisconsin	3,173,529	3,296,877	3,392,063	3,478,355	3,507,890
Wyoming	274,634	283,190	289,861	297,843	310,803
Industry	166,441,988	173,866,799	179,849,181	184,975,663	188,497,257

Table 3.24
Unseparated NTS Revenue Requirement per Loop by Jurisdiction ($)

Jurisdiction	1996	1997	1998	1999	2000
Alabama	273.37	275.29	271.28	272.77	266.86
Alaska	372.25	384.90	389.66	386.29	390.25
American Samoa	0.00	289.39	292.48	299.29	269.78
Arizona	307.82	305.08	295.60	297.13	310.57
Arkansas	369.38	364.99	354.77	352.97	368.34
California	190.37	195.02	183.81	181.39	171.00
Colorado	311.50	311.62	312.09	313.92	328.01
Connecticut	227.22	224.26	221.47	214.19	232.48
Delaware	205.62	211.25	200.47	209.18	214.73
District of Columbia	65.68	88.48	86.33	91.72	94.58
Florida	286.71	268.33	259.48	262.10	267.68
Georgia	320.62	309.86	301.05	304.49	308.63
Guam	0.00	298.83	318.18	297.31	289.59
Hawaii	256.63	231.73	235.47	226.89	225.94
Idaho	337.17	329.75	314.24	299.54	296.38
Illinois	187.85	184.68	179.69	178.75	179.73
Indiana	227.19	225.40	223.32	216.96	209.69
Iowa	234.54	233.19	223.04	214.90	218.66
Kansas	303.30	305.12	306.13	312.46	303.67
Kentucky	310.29	299.39	302.11	301.81	307.07
Louisiana	319.33	306.62	300.96	300.44	289.48
Maine	296.92	289.57	291.24	269.46	255.36
Maryland	213.84	209.33	202.81	193.62	193.45
Massachusetts	188.13	197.68	174.26	186.05	161.57
Michigan	213.76	211.21	208.00	212.23	202.89
Minnesota	240.54	234.72	228.47	225.85	239.04
Mississippi	366.54	354.38	353.31	352.93	347.97
Missouri	278.18	275.94	279.21	276.86	244.55
Montana	374.09	386.62	378.36	366.47	346.32
Nebraska	260.57	267.96	257.70	263.67	266.78
Nevada	185.72	186.63	183.58	191.69	201.34
New Hampshire	299.56	288.74	261.37	248.61	250.19
New Jersey	189.58	192.46	204.48	207.39	194.73
New Mexico	344.26	361.34	350.74	326.04	315.68
New York	226.69	239.87	210.82	219.98	242.55
North Carolina	296.21	283.45	276.53	277.79	275.85
North Dakota	283.66	279.97	274.87	278.56	318.87
Northern Mariana Islands	552.98	608.01	461.66	480.42	475.97
Ohio	215.73	208.28	204.93	199.69	206.22
Oklahoma	293.27	275.25	276.38	273.70	271.03
Oregon	293.97	291.90	292.83	283.86	265.99
Pennsylvania	214.39	209.29	214.15	214.18	216.98
Puerto Rico	441.50	440.98	445.46	491.42	419.78
Rhode Island	220.05	228.53	221.32	206.57	196.37
South Carolina	337.49	320.15	317.55	319.03	311.82
South Dakota	281.73	274.09	286.50	286.77	317.21
Tennessee	279.74	281.11	275.96	278.76	272.71
Texas	278.14	273.61	272.73	271.53	285.40
Utah	257.93	270.75	268.02	253.25	268.85
Vermont	348.66	338.93	316.08	298.16	286.80
Virgin Islands	556.78	649.11	660.28	673.94	667.95
Virginia	240.42	242.72	240.07	239.48	246.01
Washington	271.12	260.00	250.26	247.95	258.98
West Virginia	337.53	330.51	329.52	335.81	335.30
Wisconsin	218.54	213.81	219.74	214.51	212.21
Wyoming	431.73	461.27	474.87	457.54	440.04
Industry	247.37	245.55	239.48	239.81	240.13

Table 3.25
High-Cost Loop Support Payments by Jurisdiction ($)

Jurisdiction	1998	1999	2000	2001	2002
Alabama	21,281,366	21,294,852	12,525,899	17,609,647	14,177,382
Alaska	31,000,527	35,001,965	38,552,039	41,330,011	43,319,913
American Samoa	0	0	0	0	0
Arizona	20,689,130	18,600,417	19,118,854	21,777,367	22,528,349
Arkansas	44,733,863	50,159,283	44,674,253	36,218,858	47,095,761
California	32,004,864	29,665,884	28,037,518	27,785,770	30,473,030
Colorado	26,502,651	29,030,177	29,820,399	28,028,069	28,697,307
Connecticut	0	0	0	0	0
Delaware	0	0	0	0	0
District of Columbia	0	0	0	0	0
Florida	9,362,708	9,189,588	10,381,510	11,327,717	11,208,346
Georgia	42,768,558	39,519,078	42,991,909	42,448,918	52,936,794
Guam	0	391,265	1,223,457	0	0
Hawaii	378,847	378,727	378,358	814,135	1,887,198
Idaho	19,192,905	20,026,845	18,850,832	16,770,839	19,411,852
Illinois	5,213,175	20,649,214	6,625,952	7,249,240	11,136,729
Indiana	2,918,207	3,097,254	4,604,254	3,697,616	5,358,700
Iowa	3,699,804	3,917,374	4,618,983	4,415,026	9,173,927
Kansas	34,279,445	39,156,764	37,150,472	43,124,864	48,220,148
Kentucky	13,483,211	9,330,080	9,849,224	9,618,865	19,922,604
Louisiana	39,931,445	40,374,244	43,046,430	42,572,722	45,714,558
Maine	4,696,340	5,114,289	6,891,077	6,760,679	7,484,289
Maryland	0	0	0	0	187,541
Massachusetts	4,373	47,550	20,008	74,998	235,629
Michigan	13,688,538	15,398,238	21,123,773	20,558,550	23,090,325
Minnesota	8,521,174	9,726,877	15,460,854	14,505,258	25,061,498
Mississippi	17,599,001	18,031,667	13,854,822	15,595,070	17,813,476
Missouri	27,382,519	31,447,911	37,899,349	38,463,511	36,217,024
Montana	22,719,427	24,872,442	24,863,351	26,159,779	28,162,344
Nebraska	5,730,981	6,695,170	7,947,257	8,537,387	10,141,917
Nevada	3,493,998	4,265,780	4,629,365	6,086,937	6,666,698
New Hampshire	2,143,218	1,537,158	1,271,261	642,637	940,771
New Jersey	1,605,355	0	0	0	0
New Mexico	18,662,992	21,439,679	19,531,779	17,502,287	19,434,728
New York	10,719,560	9,524,920	14,635,089	10,824,854	11,761,025
North Carolina	20,034,407	13,862,829	11,433,734	9,058,737	16,003,673
North Dakota	5,206,724	7,699,732	8,702,705	9,553,513	11,899,881
Northern Mariana Islands	3,552,168	4,730,650	2,425,065	2,494,873	2,608,693
Ohio	4,378,692	5,260,758	5,940,493	6,162,227	7,780,548
Oklahoma	26,331,801	28,518,488	31,608,481	33,282,745	37,352,126
Oregon	17,423,286	19,432,298	21,987,592	22,041,823	24,623,298
Pennsylvania	1,294,991	866,483	1,050,448	812,998	1,453,435
Puerto Rico	47,087,779	44,047,046	45,108,106	19,516,855	2,525,676
Rhode Island	0	0	0	0	0
South Carolina	21,256,609	20,845,866	19,899,002	14,785,566	21,876,647
South Dakota	3,226,419	5,915,921	6,804,824	8,601,593	13,604,361
Tennessee	7,849,228	10,533,676	11,274,208	10,847,976	16,121,371
Texas	71,872,562	74,628,453	70,391,102	92,906,399	101,347,098
Utah	3,454,764	4,103,400	3,843,599	4,137,167	6,365,437
Vermont	4,578,857	5,198,660	3,371,605	3,131,323	4,442,168
Virgin Islands	11,162,889	15,836,606	16,849,596	17,277,081	18,318,122
Virginia	4,381,401	4,562,466	4,304,545	3,141,545	3,389,881
Washington	24,439,192	23,901,909	23,044,179	20,858,814	27,356,386
West Virginia	19,820,240	18,378,063	17,303,676	20,101,686	24,434,699
Wisconsin	13,012,413	14,603,643	17,163,710	18,464,705	21,690,526
Wyoming	11,750,036	15,956,825	13,453,305	12,523,588	12,946,597
Industry	806,522,645	856,768,461	856,538,307	850,202,825	974,600,486

Table 3.26
High-Cost Loop Payment Projections By Study Area
(Dollars)

Study Area ID Code	Study Area Name	1998 Total	1999 Total	2000 Total	2001 Total	2002 1st Quarter	2002 2nd Quarter
TOTAL	ALABAMA	21,800,835	21,762,696	13,188,468	19,705,988	3,525,897	3,525,897
250281	VERIZON S-AL(CONTEL)	3,019,646	4,156,152	0	0	0	0
250282	BLOUNTSVILLE TEL CO	601,168	507,840	588,048	586,716	166,575	166,575
250283	BRINDLEE MOUNTAIN	0	0	0	0	0	0
250284	BUTLER TEL CO	1,199,885	1,267,074	593,484	1,176,534	277,905	277,905
250285	CASTLEBERRY TEL CO	5,202	8,880	10,956	14,898	3,642	3,642
250286	NATIONAL OF ALABAMA	19,157	36,240	42,996	55,002	13,557	13,557
250290	FARMERS TEL COOP -AL	513,017	597,840	981,780	913,614	262,974	262,974
250293	VERIZON SOUTH-AL	8,660,284	6,818,904	0	4,253,111	0	0
250295	GRACEBA TOTAL COMM	0	0	0	13,074	1,770	1,770
250298	GULF TEL CO - AL	0	0	1,761,768	1,455,540	0	0
250299	HAYNEVILLE TEL CO	242,799	317,172	317,436	425,214	107,466	107,466
250300	HOPPER TELECOMM. CO.	840,087	906,948	911,772	2,096,235	498,267	498,267
250301	FRONTIER-LAMAR CNTY	4,320	6,276	12,312	21,666	5,223	5,223
250302	ALLTEL ALABAMA	2,423,657	2,502,966	2,549,580	2,362,467	664,278	664,278
250304	MILLRY TEL CO	1,025,676	1,109,328	1,124,496	935,346	249,738	249,738
250305	MON-CRE TEL COOP	335,246	331,944	299,016	268,704	90,273	90,273
250306	FRONTIER COMM.-AL	110,234	94,068	226,704	208,254	64,554	64,554
250307	MOUNDVILLE TEL CO	0	0	0	339,294	102,852	102,852
250308	NEW HOPE TEL COOP	0	0	0	0	0	0
250311	OAKMAN TEL CO (TDS)	26,856	51,600	59,412	74,394	18,381	18,381
250312	OTELCO TELEPHONE LLC	0	0	0	0	0	0
250314	PEOPLES TEL CO	1,433,892	1,968,144	2,044,572	2,367,285	560,961	560,961
250315	PINE BELT TEL CO	504,686	442,248	427,332	601,968	151,032	151,032
250316	RAGLAND TEL CO	306,570	294,840	397,092	438,912	85,560	85,560
250317	ROANOKE TEL CO	0	0	0	0	0	0
250318	FRONTIER COMM-SOUTH	518,951	335,928	815,412	1,055,196	190,629	190,629
250322	UNION SPRINGS TEL CO	9,502	8,304	24,300	42,564	10,260	10,260
255181	SO CENTRAL BELL-AL	0	0	0	0	0	0
TOTAL	ALASKA	32,000,263	36,946,791	38,841,252	43,858,842	10,626,621	10,626,621
611449	ATEAC, INC.	0	0	0	556,908	0	0
613000	ACS OF ANCHORAGE	0	0	0	0	0	0
613001	ARCTIC SLOPE TEL	691,758	497,364	609,132	619,908	199,497	199,497
613002	BETTLES TEL CO INC	37,183	60,408	53,280	46,668	9,483	9,483
613003	BRISTOL BAY TEL COOP	278,262	355,584	340,404	318,732	78,717	78,717
613004	BUSH-TELL INC.	210,827	226,224	202,680	203,346	67,470	67,470
613005	CIRCLE UTILITIES	9,478	9,012	9,012	9,666	2,412	2,412
613006	COPPER VALLEY TEL	1,672,245	2,409,384	2,780,424	3,399,972	869,220	869,220
613007	CORDOVA TEL COOP	147,054	235,488	257,856	234,396	63,618	63,618
613008	ACS-FAIRBANKS, INC.	1,275,406	1,502,082	1,960,908	3,054,090	702,729	702,729
613010	ACS-N GLACIER STATE	10,806,330	11,425,488	10,945,608	13,320,222	2,842,755	2,842,755
613011	INTERIOR TEL CO INC	1,379,388	1,852,179	2,119,860	2,263,122	631,791	631,791
613012	ACS-AK JUNEAU	0	0	0	0	0	0
613013	KETCHIKAN PUBLIC UT	248,037	332,136	937,128	691,542	194,802	194,802
613015	MATANUSKA TEL ASSOC	10,667,579	12,365,256	13,174,032	12,906,660	3,187,434	3,187,434
613016	MUKLUK TEL CO INC	469,274	586,545	676,392	595,398	146,589	146,589
613017	ALASKA TEL CO	170,322	137,772	157,020	371,718	134,586	134,586
613018	NUSHAGAK TEL COOP	355,601	366,504	367,104	467,760	143,841	143,841
613019	OTZ TEL COOPERATIVE	384,956	612,180	727,776	690,228	227,649	227,649
613020	ACS-N SITKA	1,277,039	2,016,525	1,671,696	2,175,534	601,500	601,500
613022	ACS-AK GREATLAND	0	0	0	0	0	0
613023	UNITED UTILITIES INC	1,586,157	1,642,752	1,490,076	1,507,620	405,237	405,237
613025	YUKON TEL CO INC	119,323	129,276	104,376	139,764	34,425	34,425
613026	NORTH COUNTRY TEL CO	17,302	14,724	15,012	16,812	4,185	4,185
613028	SUMMIT TEL & TEL -AK	196,742	169,908	241,476	268,776	78,681	78,681
TOTAL	AMERICAN SAMOA	0	0	0	58,752	0	0
673900	AMERICAN SAMOA TELECOMM	0	0	0	58,752	0	0
TOTAL	ARIZONA	20,543,238	18,633,267	19,901,646	24,442,692	5,681,991	5,681,991
452169	SAN CARLOS APACHE	12,843	316,194	748,794	1,487,718	442,260	442,260
452171	ARIZONA TELEPHONE CO	543,520	729,588	669,780	659,478	145,815	145,815
452172	CITIZENS UTILITIES	6,668,295	5,164,248	4,640,964	5,961,456	816,798	816,798
452173	TOHONO O'ODHAM UTIL.	268,953	237,576	601,668	474,456	110,625	110,625
452174	SOUTHWESTERN TEL CO	201,465	318,084	369,777	339,222	47,808	47,808
452175	CENTURYTEL SW-AZ	198,282	181,176	218,532	205,683	40,095	40,095

Table 3.26
High-Cost Loop Payment Projections By Study Area
(Dollars)

Study Area ID Code	Study Area Name	1998 Total	1999 Total	2000 Total	2001 Total	2002 1st Quarter	2002 2nd Quarter
	ARIZONA (CONT.)						
452176	VALLEY TEL COOP-AZ	1,007,964	1,007,964	1,718,064	1,878,930	466,080	466,080
452179	GILA RIVER TELECOM.	976,607	1,334,739	1,255,068	1,082,514	255,351	255,351
452191	ACCIPITER COMM.	157,311	231,096	436,719	609,702	165,012	165,012
452200	FORT MOJAVE TEL, INC	298,628	305,574	268,452	252,534	71,679	71,679
452226	MIDVALE-AZ	122,700	122,700	328,140	283,770	71,640	71,640
452302	VERIZON CALIF-AZ	549,618	81,660	407,028	0	256,707	256,707
453334	TABLE TOP TEL CO	219,288	219,288	629,028	656,412	229,167	229,167
454426	CITIZENS-WHITE MTNS.	4,224,035	4,504,104	4,851,924	7,223,952	1,662,492	1,662,492
454449	NAVAJO COMMUN-AZ	2,902,081	2,212,176	2,757,708	2,872,308	849,057	849,057
455101	QWEST CORP-AZ	2,191,648	1,667,100	0	0	0	0
459001	SMITH BAGLEY	0	0	0	454,557	51,405	51,405
TOTAL	ARKANSAS	45,888,519	51,027,561	46,308,642	47,331,027	11,586,687	11,586,687
401142	CENTURYTEL NW-AR-RUS	5,606,964	7,702,236	3,197,976	2,904,594	601,056	601,056
401143	CENTURYTEL NW-AR-SIL	0	0	213,816	113,448	0	0
401144	CENTURY TEL OF CENT AR	7,936,361	9,194,220	8,025,294	10,313,808	2,660,691	2,660,691
401691	ALLTEL ARKANSAS INC	8,400,167	9,909,816	9,481,116	10,000,710	2,021,853	2,021,853
401692	ARKANSAS TEL CO	103,793	284,808	400,320	312,864	116,889	116,889
401697	CENTRAL ARKANSAS TEL	237,389	236,136	281,760	418,026	129,090	129,090
401698	CLEVELAND COUNTY TEL	364,531	478,497	432,144	482,316	101,511	101,511
401699	DECATUR TEL CO INC	19,882	21,567	12,102	4,452	0	0
401702	SOUTH ARKANSAS TEL	198,366	413,883	415,164	591,486	137,970	137,970
401704	LAVACA TEL CO-AR	0	0	0	1,200	48	48
401705	CENTURYTEL- ARKANSAS	6,199,433	6,467,724	7,014,609	7,431,180	2,047,998	2,047,998
401709	MADISON COUNTY TEL	249,710	335,112	287,640	301,368	88,347	88,347
401710	MAGAZINE TEL CO	18,845	24,660	27,636	34,998	8,664	8,664
401711	CENTURYTEL-MTN HOME	2,412,143	2,619,396	3,334,767	4,014,591	1,016,040	1,016,040
401712	MOUNTAIN VIEW TEL CO	51,218	95,412	110,832	139,968	34,431	34,431
401713	NORTH ARKANSAS TEL	2,559,612	2,626,068	2,668,284	2,190,018	543,924	543,924
401718	PRAIRIE GROVE TEL CO	0	0	0	0	0	0
401720	CENTURYTEL-REDFIELD	211,282	294,402	334,218	393,582	79,338	79,338
401721	RICE BELT TEL CO	36,041	32,964	36,000	43,320	10,743	10,743
401722	E RITTER TEL CO	53,362	103,668	118,236	148,344	36,669	36,669
401724	SW ARKANSAS TEL COOP	1,522,364	1,448,772	1,332,744	1,407,336	352,980	352,980
401726	TRI-COUNTY TEL CO-AR	824,206	946,692	1,169,268	1,300,314	362,448	362,448
401727	CENTURYTEL-SOUTH AR	655,551	796,572	635,937	659,238	147,525	147,525
401729	WALNUT HILL TEL CO	2,335,619	2,246,616	2,490,180	2,869,758	766,809	766,809
401733	YELCOT TEL CO INC	414,650	387,816	439,008	474,024	114,621	114,621
401734	YELL COUNTY TEL CO	439,018	509,988	641,592	670,212	179,178	179,178
403031	SCOTT COUNTY TEL CO	118,634	124,476	107,676	109,872	27,864	27,864
405211	SOUTHWESTERN BELL-AR	4,919,378	3,726,060	3,100,323	0	0	0
TOTAL	CALIFORNIA	32,452,556	30,136,113	28,553,226	30,342,595	7,720,980	7,720,980
542301	CALAVERAS TEL CO	663,376	575,100	760,896	558,978	202,491	202,491
542302	VERIZON CA(CONTEL)	2,479,298	55,140	0	0	0	0
542308	CITIZENS UTIL OF CA	8,993,236	9,117,492	9,062,268	10,234,596	2,660,628	2,660,628
542311	CAL-ORE TELEPHONE CO	656,297	528,732	436,104	412,404	166,296	166,296
542313	DUCOR TELEPHONE CO	292,107	414,816	527,640	509,910	206,028	206,028
542315	EVANS TEL CO.	861,123	796,800	539,400	573,486	90,033	90,033
542318	FORESTHILL TEL CO.	515,288	436,524	497,604	452,316	97,617	97,617
542319	VERIZON-CA (GTE)	0	0	0	0	0	0
542321	HAPPY VALLEY TEL CO	1,098,736	1,133,328	1,158,699	1,069,362	280,668	280,668
542322	HORNITOS TEL CO	320,366	380,436	343,236	285,618	57,492	57,492
542323	WINTERHAVEN TEL. CO.	438,093	438,993	451,809	376,074	79,977	79,977
542324	KERMAN TELEPHONE CO	235,014	401,964	384,360	381,204	101,271	101,271
542332	THE PONDEROSA TEL CO	3,148,441	3,101,664	3,510,864	3,804,228	1,232,223	1,232,223
542334	ROSEVILLE TEL CO	1,665,887	1,079,436	1,491,318	805,891	0	0
542338	SIERRA TELEPHONE CO	2,907,300	2,960,748	2,560,560	3,064,914	959,676	959,676
542339	THE SISKIYOU TEL CO	1,799,536	1,567,020	1,666,152	1,802,850	462,450	462,450
542343	THE VOLCANO TEL CO	1,206,839	1,600,500	1,323,432	757,404	179,811	179,811
542344	VERIZON W-COAST-CA	1,189,143	1,323,072	273,864	1,219,740	7,797	7,797
542346	PINNACLES TEL CO	161,152	167,712	188,136	212,082	55,884	55,884
543402	CITIZENS GOLDN STATE	1,918,854	1,913,796	1,707,864	2,043,870	484,455	484,455
544342	CITIZENS TUOLUMNE	1,902,470	2,142,840	1,669,020	1,777,668	396,183	396,183
545170	PACIFIC BELL	0	0	0	0	0	0

Table 3.26
High-Cost Loop Payment Projections By Study Area
(Dollars)

Study Area ID Code	Study Area Name	1998 Total	1999 Total	2000 Total	2001 Total	2002 1st Quarter	2002 2nd Quarter
TOTAL	COLORADO	27,530,368	28,273,371	28,096,014	29,472,273	7,371,996	7,371,996
461835	SUNFLOWER TEL - CO	91,819	176,220	126,990	115,992	57,405	57,405
462178	AGATE TEL CO	16,676	15,060	15,552	24,306	18,843	18,843
462181	BIJOU TEL COOP ASSOC	0	0	80,538	110,145	105,702	105,702
462182	BLANCA TEL CO	270,408	270,576	311,280	353,922	90,021	90,021
462184	DELTA COUNTY TEL CO	632,429	1,096,578	1,087,764	1,054,386	239,964	239,964
462185	CENTURYTEL OF EAGLE	18,507,024	18,507,024	18,507,024	20,540,148	4,779,405	4,779,405
462186	EASTERN SLOPE RURAL	228,954	221,766	240,636	305,124	223,800	223,800
462187	EL PASO COUNTY TEL	121,098	164,304	184,008	249,756	45,417	45,417
462188	FARMERS TEL CO - CO	157,348	146,868	186,672	248,508	73,470	73,470
462190	HAXTUN TEL CO	169,087	201,936	381,300	528,684	144,168	144,168
462192	BIG SANDY TELECOM	296,748	228,696	259,068	264,249	69,618	69,618
462193	NUCLA-NATURITA TEL	186,248	208,260	182,748	241,779	65,169	65,169
462194	NUNN TEL CO	127,178	147,627	189,564	255,585	71,427	71,427
462195	SOUTH PARK TEL. CO.	279,282	279,204	302,559	263,658	83,520	83,520
462196	PEETZ COOP TEL CO	75,487	62,388	65,172	59,670	13,884	13,884
462197	PHILLIPS COUNTY TEL	0	0	0	0	42,957	42,957
462198	PINE DRIVE TEL CO	6,601	12,288	14,268	17,814	4,386	4,386
462199	PLAINS COOP TEL ASSN	666,366	736,116	785,784	644,547	170,931	170,931
462201	RICO TEL CO	17,160	26,832	19,476	16,062	9,558	9,558
462202	ROGGEN TEL COOP CO	166,157	147,624	150,324	137,082	39,372	39,372
462203	RYE TELEPHONE CO	499,975	532,560	707,730	901,215	245,172	245,172
462204	COLUMBINE ACQ CORP	345,250	655,875	585,525	640,617	163,761	163,761
462206	STONEHAM COOP TEL CO	14,621	13,476	13,656	15,030	3,750	3,750
462207	STRASBURG TEL CO	248,005	276,897	272,880	244,494	61,116	61,116
462208	CENTURYTEL-COLORADO	1,902,783	2,073,960	2,044,368	2,077,536	497,028	497,028
462209	WIGGINS TEL ASSOC	159,000	85,284	103,680	148,260	48,732	48,732
462210	WILLARD TEL CO	12,974	12,324	12,696	13,704	3,420	3,420
465102	QWEST CORP-CO	2,331,690	1,973,628	1,264,752	0	0	0
TOTAL	CONNECTICUT	0	0	0	0	0	0
132454	THE WOODBURY TEL CO	0	0	0	0	0	0
135200	SOUTHERN NEW ENGLAND	0	0	0	0	0	0
TOTAL	DELAWARE	0	0	0	0	0	0
565010	VERIZON DELAWARE INC	0	0	0	0	0	0
TOTAL	DISTRICT OF COLUMBIA	0	0	0	0	0	0
575020	VERIZON WA, DC INC.	0	0	0	0	0	0
TOTAL	FLORIDA	9,503,863	9,800,268	10,582,068	12,970,617	2,847,804	2,847,804
210291	GTC, INC.	358,070	332,148	297,192	386,196	152,118	152,118
210318	FRONTIER COMM-SOUTH	156,464	150,216	441,996	138,690	77,472	77,472
210328	VERIZON FLORIDA	671	0	0	0	0	0
210329	GTC, INC.	606,728	583,872	161,952	201,504	40,035	40,035
210330	SMART CITY TEL LLC	1,681,775	2,085,468	3,697,044	4,001,178	1,009,857	1,009,857
210331	ITS TELECOMM. SYS.	779,760	808,488	839,004	726,786	179,508	179,508
210335	NORTHEAST FLORIDA	942,993	926,412	1,034,724	1,126,842	245,313	245,313
210336	ALLTEL FLORIDA INC.	2,225,047	2,662,320	2,474,424	2,318,760	268,071	268,071
210338	QUINCY TEL CO-FL DIV	384,049	559,152	733,824	901,935	191,385	191,385
210339	GTC, INC.	2,368,306	1,692,192	901,908	3,168,726	684,045	684,045
210341	SPRINT-FLORIDA, INC.	0	0	0	0	0	0
215191	SOUTHERN BELL-FL	0	0	0	0	0	0
TOTAL	GEORGIA	43,839,125	37,700,325	42,690,783	48,043,932	12,979,578	12,979,578
220324	VALLEY TEL CO	0	0	0	0	0	0
220338	QUINCY TEL CO-GA DIV	103,197	110,298	106,752	97,653	27,060	27,060
220344	ALMA TEL CO	783,169	913,092	810,660	802,488	262,236	262,236
220346	BLUE RIDGE TEL CO	0	0	0	1,022,754	258,714	258,714
220347	BRANTLEY TEL CO	869,194	758,424	734,724	898,254	245,427	245,427
220348	BULLOCH COUNTY RURAL	730,683	664,524	671,172	718,758	171,195	171,195
220351	CAMDEN TEL & TEL CO	0	174,504	0	0	0	0
220354	CHICKAMAUGA TEL CORP	0	0	0	0	0	0
220355	CITIZENS TEL CO - GA	699,822	711,396	818,664	849,738	203,598	203,598
220356	COASTAL UTILITIES	1,806,607	1,272,756	1,421,328	1,210,014	301,710	301,710
220357	ALLTEL GEORGIA INC.	5,005,478	5,882,277	6,220,998	6,532,434	1,755,408	1,755,408
220358	DARIEN TEL CO	990,785	692,316	765,552	1,068,081	246,969	246,969

Table 3.26
High-Cost Loop Payment Projections By Study Area
(Dollars)

Study Area ID Code	Study Area Name	1998 Total	1999 Total	2000 Total	2001 Total	2002 1st Quarter	2002 2nd Quarter
	GEORGIA (CONT.)						
220360	ELLIJAY TEL CO	1,826,092	1,854,708	2,277,240	2,688,306	703,416	703,416
220362	FRONTIER-FAIRMOUNT	370,723	410,688	378,720	537,594	218,745	218,745
220364	GEORGIA TEL CORP	0	0	0	0	0	0
220365	GLENWOOD TEL CO	5,860	10,344	12,564	16,260	3,987	3,987
220368	HART TEL CO	703,940	298,608	744,144	462,660	115,371	115,371
220369	COMSOUTH TELECOMM	503,621	637,308	540,348	767,172	148,056	148,056
220371	INTERSTATE TEL CO	0	0	0	0	0	0
220375	NELSON-BALL GROUND	0	0	0	0	0	0
220376	PEMBROKE TEL CO	592,646	592,872	697,284	716,898	223,017	223,017
220377	PINELAND TEL COOP	646,420	927,228	983,400	1,504,284	402,807	402,807
220378	PLANTERS RURAL COOP	743,089	957,408	946,692	1,540,920	290,769	290,769
220379	PLANT TEL. CO.	1,112,703	991,896	1,313,052	1,572,450	402,402	402,402
220380	PROGRESSIVE RURAL	37,476	69,144	80,916	103,146	25,356	25,356
220381	PUBLIC SERVICE TEL	2,639,733	2,831,028	3,288,141	4,079,730	1,089,123	1,089,123
220382	RINGGOLD TEL CO	0	0	428,220	929,766	272,352	272,352
220386	STANDARD TEL CO	8,922,774	6,538,632	10,495,044	11,789,478	3,580,272	3,580,272
220387	FRONTIER OF GEORGIA	0	0	0	0	0	0
220389	TRENTON TEL CO	0	0	0	0	0	0
220392	WAVERLY HALL, LLC	269,239	297,492	328,188	271,152	48,603	48,603
220394	WILKES TEL & ELC CO	481,005	460,920	555,888	365,868	140,361	140,361
220395	ACCUCOMM TELECOMM.	0	0	0	12,372	1,653	1,653
223036	GEORGIA ALLTEL TELCO	3,915,230	4,789,458	5,375,880	5,162,838	1,251,633	1,251,633
223037	ALLTEL GEORGIA COMM.	2,833,275	2,970,396	2,695,212	2,322,864	589,338	589,338
225192	SOUTHERN BELL-GA	7,246,364	1,882,608	0	0	0	0
TOTAL	GUAM	0	426,276	1,319,388	384,054	0	0
663800	GUAM TEL. AUTH.	0	426,276	1,319,388	384,054	0	0
TOTAL	HAWAII	31,571	360,492	378,648	1,277,394	417,930	417,930
623021	SANDWICH ISLES COMM.	31,571	360,492	378,648	1,277,394	417,930	417,930
623100	VERIZON HAWAII-HI	0	0	0	0	0	0
TOTAL	IDAHO	19,909,914	19,705,794	18,866,496	18,771,789	4,786,062	4,786,062
472213	ALBION TEL CO-ATC	330,005	713,952	1,031,172	1,080,750	270,336	270,336
472215	CAMBRIDGE TEL CO	234,822	310,752	310,092	307,422	81,228	81,228
472218	CUSTER TEL COOP	209,977	232,656	416,544	492,708	134,460	134,460
472220	FILER MUTUAL TEL -ID	0	0	0	0	0	0
472221	FARMERS MUTUAL TEL	0	0	0	2,964	192	192
472222	FREMONT TELECOM	472,334	928,470	1,064,256	1,279,092	452,514	452,514
472223	CENTURY-GEM STATE-ID	355,383	430,902	510,708	538,722	178,800	178,800
472225	CENTURYTEL OF IDAHO	1,701,730	1,576,332	1,498,860	1,863,087	427,674	427,674
472226	MIDVALE TEL EXCH INC	350,364	350,364	418,128	412,818	100,422	100,422
472227	MUD LAKE TEL COOP	65,700	46,872	52,008	63,504	15,750	15,750
472230	POTLATCH TEL CO INC	177,399	173,076	170,208	146,166	37,125	37,125
472231	PROJECT MUTUAL TEL	0	0	0	393,030	135,276	135,276
472232	DIRECT COMM-ROCKLAND	287,937	414,672	363,684	408,828	88,824	88,824
472233	RURAL TEL CO - ID	219,301	210,240	245,088	359,796	68,433	68,433
472234	TROY TELEPHONE CO	18,011	93,738	63,276	61,236	13,629	13,629
472295	SILVER STAR TEL- ID	274,613	873,876	1,288,236	1,689,600	508,443	508,443
472416	VERIZON N'WEST-ID	9,494,875	8,145,912	6,554,700	4,415,118	1,089,933	1,089,933
472423	INLAND TEL-ID	235,797	208,800	206,844	228,660	57,261	57,261
474427	CITIZENS TELECOM-ID	4,204,566	4,680,048	4,226,088	4,896,030	1,125,594	1,125,594
475103	QWEST CORP-ID	449,259	0	0	0	0	0
475162	QWEST CORP-IDAHO	827,841	315,132	446,604	132,258	168	168
TOTAL	ILLINOIS	5,336,115	20,580,132	6,703,692	8,157,174	2,467,254	2,467,254
340976	ADAMS TEL COOP	163,792	137,472	152,208	184,182	45,672	45,672
340978	ALHAMBRA-GRANTFORK	59,451	64,020	51,096	57,048	14,223	14,223
340983	CAMBRIDGE TEL CO -IL	10,511	18,768	24,372	31,824	7,800	7,800
340984	CASS TEL CO	71,686	149,676	125,388	176,760	64,080	64,080
340990	CLARKSVILLE MUTUAL	17,139	14,520	14,640	15,852	3,942	3,942
340993	CROSSVILLE TEL CO	6,670	12,780	14,784	18,630	4,602	4,602
340998	FRONTIER-DEPUE	6,047	11,508	14,196	17,700	4,356	4,356
341003	EGYPTIAN COOP ASSN	436,253	511,284	532,092	415,584	128,559	128,559
341004	EL PASO TEL CO	53,425	126,504	97,428	43,050	22,242	22,242
341009	C-R TEL CO	264,163	307,008	396,732	424,356	100,410	100,410

Table 3.26
High-Cost Loop Payment Projections By Study Area
(Dollars)

Study Area ID Code	Study Area Name	1998 Total	1999 Total	2000 Total	2001 Total	2002 1st Quarter	2002 2nd Quarter
	ILLINOIS (CONT.)						
341011	FRONTIER OF LAKESIDE	830	0	0	0	2,910	2,910
341012	FLAT ROCK TEL CO-OP	0	0	0	4,224	0	0
341015	VERIZON NORTH-IL	0	0	0	0	0	0
341016	GENESEO TEL CO	0	0	0	0	0	0
341017	GLASFORD TEL CO	0	0	1,044	6,360	936	936
341020	GRAFTON TEL CO	121,316	166,368	161,760	184,092	54,975	54,975
341021	GRANDVIEW MUTUAL TEL	15,850	14,424	14,748	16,374	4,083	4,083
341023	GRIDLEY TEL CO	67,515	57,156	30,264	71,802	3,297	3,297
341024	HAMILTON COUNTY COOP	88,549	73,644	81,180	98,898	24,525	24,525
341025	SHAWNEE TELEPHONE CO	121,326	71,088	174,000	374,058	79,212	79,212
341026	HARRISONVILLE TEL CO	944,799	1,211,364	1,413,552	1,922,256	516,243	516,243
341029	HENRY COUNTY TEL CO	12,648	23,844	28,332	36,252	8,931	8,931
341032	HOME TEL CO-ST JACOB	379,629	503,316	533,904	647,244	215,694	215,694
341036	VERIZON N-IL(CONTEL)	0	0	0	0	0	0
341037	IL CONSOLIDATED TEL	733,717	0	0	0	159,099	159,099
341038	FRONTIER OF ILLINOIS	208,560	76,524	31,140	101,886	33,396	33,396
341041	KINSMAN MUTUAL TEL	15,509	14,544	14,964	16,680	4,158	4,158
341043	LA HARPE TEL CO	63,861	353,616	334,716	425,064	102,990	102,990
341045	LEAF RIVER TEL CO	65,602	123,996	140,952	131,178	62,001	62,001
341046	LEONORE MUTUAL TEL	17,304	15,180	15,528	17,442	4,347	4,347
341047	MCDONOUGH TEL COOP	141,473	134,088	148,116	295,608	129,042	129,042
341048	MCNABB TEL CO	18,304	37,860	48,096	56,478	9,267	9,267
341049	MADISON TEL CO	409,794	534,768	698,016	863,658	263,808	263,808
341050	MARSEILLES TEL CO	0	0	0	0	0	0
341053	METAMORA TEL CO	0	0	0	0	0	0
341054	MID CENTURY TEL COOP	160,533	140,760	155,916	188,040	46,626	46,626
341055	FRONTIER-MIDLAND	317,139	313,284	264,192	230,334	120,579	120,579
341057	GALLATIN RIVER COMM.	0	14,458,296	0	0	0	0
341058	MONTROSE MUTUAL TEL	2,380	16,452	12,012	8,508	13,104	13,104
341060	MOULTRIE INDEPENDENT	13,100	379,800	429,708	334,122	0	0
341061	FRONTIER-MT. PULASKI	0	0	0	2,166	22,467	22,467
341062	NEW WINDSOR TEL CO	6,715	12,972	14,844	18,480	4,569	4,569
341065	ODIN TEL EXCH INC	205,214	288,960	382,572	345,066	82,689	82,689
341066	ONEIDA TEL EXCHANGE	0	0	0	0	0	0
341067	FRONTIER-ORION	0	0	0	79,194	0	0
341073	FRONTIER-PRAIRIE	0	0	0	0	0	0
341075	REYNOLDS TEL CO, INC	6,630	12,960	14,616	18,360	4,539	4,539
341079	FRONTIER-SCHUYLER	0	51,216	0	94,020	34,134	34,134
341086	TONICA TEL CO	7,219	12,804	14,520	17,814	4,407	4,407
341087	VIOLA HOME TEL CO	6,290	11,676	13,944	17,976	4,428	4,428
341088	WABASH TEL COOP, INC	0	0	0	0	10,968	10,968
341091	WOODHULL COMMUNITY	0	0	0	14,532	8,046	8,046
341092	STELLE TEL CO	14,214	14,004	14,076	16,326	4,071	4,071
341093	YATES CITY TEL CO	80,958	101,628	94,044	117,696	31,827	31,827
341183	CITIZENS TELECOMM-IL	0	0	0	0	0	0
343035	VERIZON S-IL(ALLTEL)	0	0	0	0	0	0
345070	ILLINOIS BELL TEL CO	0	0	0	0	0	0
TOTAL	INDIANA	2,867,566	3,191,424	4,920,684	4,366,119	1,452,024	1,452,024
320742	BLOOMINGDALE HOME	77,736	144,708	195,132	195,342	53,847	53,847
320744	CAMDEN TEL CO - IN	20,063	38,964	44,400	55,410	13,701	13,701
320747	CENTURYTEL-CENTR IN	786,913	798,228	802,002	765,036	185,271	185,271
320750	FRONTIER OF INDIANA	0	0	0	0	0	0
320751	CITIZENS TEL CORP	2,278	0	6,768	18,342	3,963	3,963
320753	CLAY CTY RURAL COOP	117,371	176,472	258,936	226,902	0	0
320756	CRAIGVILLE TEL CO	5,461	9,864	11,736	16,434	4,011	4,011
320759	DAVIESS-MARTIN/RTC	320,568	170,364	300,768	267,306	98,010	98,010
320771	GEETINGSVILLE TEL CO	8,560	12,600	14,676	18,636	4,602	4,602
320772	VERIZON N-IN	0	0	121,674	0	0	0
320775	HANCOCK TELECOM	0	0	388,140	359,202	167,763	167,763
320776	COMM CORP OF INDIANA	891,763	1,010,298	1,235,724	1,368,018	333,105	333,105
320777	HOME CO OF PITTSBORO	0	0	0	0	0	0
320778	HOME TEL CO INC	0	0	0	0	0	0
320779	VERIZON N-IN(CONTEL)	0	0	0	0	0	0
320783	LIGONIER TEL CO	0	0	0	0	39,309	39,309
320788	MERCHANTS & FARMERS	100,791	96,732	91,380	49,206	8,694	8,694

Table 3.26
High-Cost Loop Payment Projections By Study Area
(Dollars)

Study Area ID Code	Study Area Name	1998 Total	1999 Total	2000 Total	2001 Total	2002 1st Quarter	2002 2nd Quarter
	INDIANA (CONT.)						
320790	MONON TEL CO	0	0	0	0	0	0
320792	MULBERRY COOP TEL CO	0	0	0	0	0	0
320796	NEW LISBON TEL CO	6,048	10,944	12,924	17,028	4,185	4,185
320797	NEW PARIS TEL INC	141,036	176,232	114,192	135,051	37,776	37,776
320800	NORTHWESTERN INDIANA	0	43,956	360,780	0	94,347	94,347
320801	CENTURYTEL OF ODON	214,345	254,202	349,008	368,082	91,197	91,197
320807	PERRY-SPENCER RURAL	33,564	54,372	67,152	92,274	22,545	22,545
320809	COMM CORP OF S. IN	20,033	38,436	44,148	55,908	13,806	13,806
320813	PULASKI-WHITE RURAL	8,628	12,612	17,676	26,082	6,345	6,345
320815	ROCHESTER TEL CO	0	0	0	0	0	0
320816	S & W TEL CO	8,560	12,336	14,076	17,454	4,323	4,323
320818	SMITHVILLE TEL CO	0	0	0	0	0	0
320819	SE INDIANA RURAL	69,452	69,108	77,148	41,772	43,533	43,533
320825	SUNMAN TELECOMM CORP	0	0	315,492	164,730	176,286	176,286
320826	SWAYZEE TEL CO	3,362	5,112	7,836	12,354	2,994	2,994
320827	SWEETSER RURAL TEL	0	0	0	0	0	0
320828	FRONTIER-THORNTOWN	0	0	0	0	0	0
320829	TIPTON TEL CO	0	0	0	0	0	0
320830	TRI-COUNTY TEL CO	24,221	43,320	51,636	68,376	16,743	16,743
320832	UTC OF INDIANA	0	0	0	0	0	0
320834	WASHINGTON CTY RURAL	0	0	0	0	0	0
320837	WEST POINT TEL CO	6,633	12,564	14,640	18,546	4,578	4,578
320839	YEOMAN TEL CO, INC	180	0	2,640	8,628	1,770	1,770
323034	VERIZON N-IN(ALLTEL)	0	0	0	0	19,320	19,320
325080	INDIANA BELL TEL CO	0	0	0	0	0	0
TOTAL	IOWA	3,470,888	3,714,780	4,380,924	5,683,752	1,375,770	1,375,770
351096	HEARTLND-HICKORYTECH	0	0	39,000	0	0	0
351097	ANDREW TEL CO INC	12,240	10,812	12,084	14,490	3,594	3,594
351098	ARCADIA TEL CO	12,590	10,404	11,376	13,836	3,432	3,432
351101	ATKINS TEL CO, INC	6,701	12,792	14,760	18,600	4,593	4,593
351105	AYRSHIRE FARMERS MUT	18,491	19,860	28,428	23,754	4,092	4,092
351106	ALPINE COMM.	0	210,864	224,388	476,856	93,891	93,891
351107	BALDWIN-NASHVILLE	12,867	10,104	11,268	13,758	3,411	3,411
351108	BARNES CITY COOP	17,302	14,868	15,120	17,100	4,257	4,257
351110	BERNARD TEL CO INC	45,337	101,076	113,904	152,820	41,622	41,622
351112	BREDA TEL COOP	35,674	33,444	37,200	46,170	11,445	11,445
351113	BROOKLYN MUTUAL TEL	0	0	0	2,946	348	348
351114	THE BURT TEL CO	9,985	12,216	13,752	16,776	4,155	4,155
351115	BUTLER-BREMER MUTUAL	20,020	49,008	57,408	73,206	18,045	18,045
351118	CASCADE TEL CO	11,950	21,480	25,308	33,222	8,157	8,157
351119	CASEY MUTUAL TEL CO	9,582	12,240	13,716	16,908	4,188	4,188
351121	CENTER JUNCTION TEL	17,322	15,216	15,552	17,436	4,344	4,344
351125	CENTRAL SCOTT TEL CO	0	0	0	0	0	0
351126	CENTURY TEL-CHESTER	32,161	29,472	30,168	33,618	8,382	8,382
351127	FRONTIER OF IOWA	0	0	0	0	0	0
351129	THE CITIZENS MUTUAL	31,799	59,400	71,232	90,648	22,335	22,335
351130	CLARENCE TEL CO	6,005	10,704	12,960	17,058	4,191	4,191
351132	CLEAR LAKE INDEPEND	0	0	0	0	0	0
351133	C-M-L TEL COOP ASSN	67,082	54,180	56,100	62,568	15,555	15,555
351134	COLO TEL CO	6,639	12,624	14,640	18,462	4,554	4,554
351136	COON CREEK TEL CO	6,695	12,948	14,856	18,612	4,599	4,599
351137	COON VALLEY COOP TEL	25,710	20,316	22,092	27,942	6,930	6,930
351139	COOPERATIVE TEL CO	48,865	43,980	49,368	60,288	14,946	14,946
351141	CORN BELT TEL CO	6,315	12,132	13,704	17,298	4,254	4,254
351146	CUMBERLAND TEL CO	10,953	11,856	13,236	15,900	3,942	3,942
351147	DANVILLE MUTUAL TEL	3,826	5,580	8,232	12,522	3,042	3,042
351149	DEFIANCE TEL CO	13,595	10,212	10,260	12,300	3,051	3,051
351150	DIXON TEL CO	6,708	12,936	14,856	18,630	4,602	4,602
351152	DUMONT TEL CO	6,614	23,256	28,620	36,504	8,997	8,997
351153	DUNKERTON TEL COOP	6,620	12,588	14,496	18,420	4,542	4,542
351156	EAST BUCHANAN COOP	22,512	38,220	43,224	53,124	13,149	13,149
351157	ELLSWORTH COOP ASSN	25,017	21,324	23,988	29,742	7,374	7,374
351158	MINBURN TELECOMM.	0	0	37,512	27,966	17,811	17,811
351160	FARMERS & BUSINESSME	13,294	25,860	29,400	36,456	9,021	9,021
351162	FARMERS COOP TEL CO	13,307	25,356	29,400	37,260	9,201	9,201

Table 3.26
High-Cost Loop Payment Projections By Study Area
(Dollars)

Study Area ID Code	Study Area Name	1998 Total	1999 Total	2000 Total	2001 Total	2002 1st Quarter	2002 2nd Quarter
	IOWA (CONT.)						
351166	FARMERS & MERCHANTS	6,085	11,376	13,596	17,748	4,368	4,368
351167	ITS-IOWA TELECOM-NO	457,337	0	0	0	0	0
351168	FARMERS MUTUAL COOP	97,266	69,120	71,964	85,488	21,210	21,210
351169	FARMERS MUTUAL COOP	6,601	12,828	14,412	17,874	4,425	4,425
351170	ITS-IOWA TELECOM-SYS	0	0	0	0	0	0
351171	FARMERS MUTUAL JESUP	0	0	0	0	0	0
351172	FARMERS MUTUAL TEL	26,861	51,912	59,352	73,842	18,255	18,255
351173	FARMERS MUTUAL COOP	19,836	51,528	58,920	73,596	18,201	18,201
351174	FARMERS MUTUAL TEL	34,993	33,540	36,708	45,714	11,334	11,334
351175	FARMERS TEL CO - BAT	10,580	11,940	13,272	15,696	3,888	3,888
351176	FARMERS TEL CO-ESSEX	6,346	12,576	14,148	18,486	4,560	4,560
351177	FARMERS TEL CO -RICE	40,582	48,012	53,016	64,170	15,903	15,903
351178	ITS - IOWA TELECOM	0	0	0	0	0	0
351179	FENTON CO-OP TEL CO	12,385	10,896	12,204	14,520	3,600	3,600
351187	MID-IOWA TEL CO	13,387	25,968	29,640	37,260	9,204	9,204
351188	GOLDFIELD TEL CO	6,714	12,984	14,820	18,396	4,548	4,548
351189	RIVER VALLEY COOP	15,737	25,416	28,572	35,286	8,733	8,733
351191	GRAND MOUND COOP TEL	6,699	12,984	14,748	18,390	4,545	4,545
351195	GRISWOLD CO-OP TEL	29,984	51,108	57,564	70,830	17,529	17,529
351199	HAWKEYE TEL CO	8,133	12,552	14,064	17,172	4,254	4,254
351202	HOSPERS TEL EXCH INC	6,522	12,432	14,604	18,552	4,578	4,578
351203	HUBBARD COOP ASSN	5,938	11,292	13,164	17,226	4,233	4,233
351205	HUXLEY COOP TEL CO	11,315	20,820	24,348	31,944	7,827	7,827
351206	IAMO TEL CO - IA	33,057	26,952	27,336	30,732	7,614	7,614
351209	INTERSTATE 35 TEL CO	35,999	33,672	37,836	46,992	11,649	11,649
351212	JEFFERSON TEL CO -IA	0	0	0	0	0	0
351213	JORDAN SOLDIER VLY	12,590	10,536	11,508	14,610	9,069	9,069
351214	KALONA COOP TEL CO	0	0	0	156,750	18,174	18,174
351217	KEYSTONE FRMS COOP	37,600	31,668	35,244	42,786	10,611	10,611
351220	LA PORTE CITY TEL CO	8,345	14,148	20,148	28,884	7,056	7,056
351222	LA MOTTE TEL CO	6,670	12,804	14,820	18,630	4,602	4,602
351223	LAUREL TEL CO, INC	12,988	9,996	11,352	13,890	3,447	3,447
351225	LEHIGH VALLEY COOP	34,708	49,932	56,388	69,618	17,238	17,238
351228	LONE ROCK CO-OP TEL	13,133	9,480	10,704	13,224	3,282	3,282
351229	LOST NATION-ELWOOD	7,717	28,032	106,428	103,218	28,263	28,263
351230	NORTHEAST IOWA TEL	20,128	38,844	44,568	55,872	13,803	13,803
351232	LYNNVILLE TEL. CO.	12,975	9,984	11,268	14,028	3,480	3,480
351235	MANILLA TEL CO	6,715	12,984	14,784	18,330	4,533	4,533
351237	MARNE & ELK HORN TEL	48,449	43,788	48,540	60,072	14,892	14,892
351238	MARTELLE COOP ASSN	13,031	9,684	10,848	13,284	3,294	3,294
351239	MASSENA TEL CO	25,222	21,000	23,136	28,056	6,957	6,957
351241	MECHANICSVILLE TEL	5,781	10,728	13,116	17,106	4,203	4,203
351242	MILES COOP TEL ASSN	6,552	12,444	14,508	18,444	4,548	4,548
351243	MILLER TEL CO - IA	16,330	14,748	14,892	16,680	4,158	4,158
351245	MINBURN TEL CO	9,684	12,228	13,692	16,926	4,191	4,191
351246	MINERVA VALLEY TEL	23,240	22,788	25,764	31,728	7,860	7,860
351247	MODERN COOP TEL CO	63,581	50,604	51,504	57,318	14,172	14,172
351248	MONTEZUMA MUTUAL TEL	13,145	9,660	0	18,120	4,167	4,167
351250	MUTUAL TEL CO	6,682	12,792	14,820	18,630	4,599	4,599
351251	MEDIAPOLIS TEL CO	19,903	37,716	43,884	55,656	13,734	13,734
351252	MUTUAL TEL CO	0	0	0	0	0	0
351257	NORTH ENGLISH COOP	5,830	11,040	13,392	17,310	4,257	4,257
351259	NORTHERN IOWA TEL CO	81,896	79,164	87,612	106,452	26,388	26,388
351260	NORTHWEST IOWA TEL	0	0	0	0	0	0
351261	NORTHWEST TEL COOP	52,260	40,764	43,752	56,268	13,953	13,953
351262	NORWAY RURAL TEL CO	6,688	12,864	14,808	18,636	4,602	4,602
351263	OGDEN TEL CO - IA	0	0	0	0	0	0
351264	OLIN TEL CO, INC	22,025	23,268	26,052	31,638	7,842	7,842
351265	ONSLOW COOP TEL ASSN	15,122	11,304	12,864	14,676	3,627	3,627
351266	ORAN MUTUAL TEL CO	14,563	10,704	11,112	12,426	3,084	3,084
351269	PALO COOP TEL ASSN	9,714	12,372	13,716	17,142	4,245	4,245
351270	PALMER MUTUAL TEL CO	12,873	9,900	10,872	13,200	3,273	3,273
351271	PANORA COOP TEL ASSN	0	0	0	0	0	0
351273	PEOPLES TEL CO - IA	5,690	10,200	12,612	17,148	4,215	4,215
351274	CENTURYTEL-POSTVILLE	0	0	0	906	0	0
351275	PRAIRIEBURG TEL CO	16,561	13,260	13,848	15,768	3,921	3,921

Table 3.26
High-Cost Loop Payment Projections By Study Area
(Dollars)

Study Area ID Code	Study Area Name	1998 Total	1999 Total	2000 Total	2001 Total	2002 1st Quarter	2002 2nd Quarter
	IOWA (CONT.)						
351276	PRESTON TEL CO	13,415	25,980	29,604	36,882	9,120	9,120
351277	RADCLIFFE TEL CO	6,594	12,768	14,412	17,868	4,422	4,422
351278	READLYN TEL CO	6,290	11,880	13,956	17,748	4,368	4,368
351280	RINGSTED TEL CO	10,610	12,036	13,500	16,494	4,086	4,086
351282	ROCKWELL COOP ASSN	50,889	40,920	45,240	54,786	13,587	13,587
351283	ROYAL TEL CO	9,011	12,456	13,920	16,620	4,119	4,119
351284	RUTHVEN TEL EXCHANGE	6,018	10,476	12,492	17,058	4,191	4,191
351285	SAC COUNTY MUTUAL	13,265	25,764	29,304	36,144	8,943	8,943
351291	SCHALLER TEL CO	41,465	48,252	54,132	65,682	16,272	16,272
351292	SEARSBORO TEL CO	34,672	29,904	30,336	33,804	8,415	8,415
351293	SHARON TEL CO	13,364	25,968	29,496	36,822	9,105	9,105
351294	SCRANTON TEL CO	6,919	12,852	14,484	17,952	4,443	4,443
351295	SHELL ROCK TEL CO	3,344	5,352	8,028	12,390	3,003	3,003
351297	HEART OF IOWA COMM.	91,223	69,972	79,536	96,726	23,988	23,988
351298	SOUTH SLOPE COOP TEL	0	0	0	0	0	0
351301	SOUTHWEST TEL EXCH	46,073	36,480	37,428	41,790	10,344	10,344
351302	SPRINGVILLE COOP TEL	275	0	2,412	7,068	1,056	1,056
351303	COOP TEL EXCHANGE	25,095	21,216	23,112	28,626	7,098	7,098
351304	SWISHER TEL CO	6,296	11,436	12,948	16,572	4,068	4,068
351305	STRATFORD MUTUAL TEL	6,528	12,348	14,400	18,498	4,563	4,563
351306	SULLY TEL ASSOC	14,523	25,488	28,848	36,006	8,910	8,910
351307	SUPERIOR TEL COOP	17,187	14,352	14,784	16,494	4,104	4,104
351308	TEMPLETON TEL CO	11,909	11,004	12,180	15,048	3,732	3,732
351309	TERRIL TEL. COOP.	8,289	12,588	14,028	17,004	4,212	4,212
351310	TITONKA TEL CO	6,699	12,996	14,808	18,456	4,563	4,563
351316	UNITED FARMERS TEL	19,062	432	0	786	0	0
351319	VAN BUREN TEL CO	59,871	73,356	82,440	101,910	25,242	25,242
351320	VAN HORNE COOP TEL	6,695	12,960	14,640	18,228	4,509	4,509
351322	VENTURA TEL CO, INC	6,601	12,864	14,736	18,282	4,521	4,521
351324	VILLISCA FARMERS TEL	13,431	25,980	29,688	36,990	9,141	9,141
351326	WALNUT TEL CO, INC	6,200	11,400	13,560	17,718	4,359	4,359
351327	WEBB-DICKENS TEL	3,295	0	0	0	0	0
351328	WEBSTER-CALHOUN COOP	206,796	160,908	176,676	214,488	53,202	53,202
351329	WELLMAN COOP TEL	0	0	0	5,622	810	810
351331	WEST IOWA TEL CO	35,621	65,784	78,144	102,690	25,230	25,230
351332	WEST LIBERTY TEL CO	0	0	0	0	0	0
351334	WESTERN IOWA ASSN	84,735	95,988	108,000	133,320	33,027	33,027
351335	WESTSIDE INDEPENDENT	12,294	10,596	11,508	13,974	3,465	3,465
351336	WILTON TEL CO	0	0	0	0	0	0
351337	WINNEBAGO COOP ASSN	169,271	190,524	215,460	262,194	64,965	64,965
351342	WOOLSTOCK MUTUAL	14,292	10,836	11,124	12,402	3,078	3,078
351343	WYOMING MUTUAL TEL	6,528	12,492	14,808	18,612	4,596	4,596
351344	PRAIRIE TEL CO	35,674	33,480	35,196	43,350	10,749	10,749
351346	ACE TEL ASSN-IA	61,652	141,096	233,748	285,486	61,917	61,917
351405	HILLS TEL CO, INC-IA	95,374	65,328	76,608	88,566	21,972	21,972
351424	MABEL COOP TEL-IA	39,017	29,604	32,748	40,056	9,936	9,936
351888	GRAND RIVER MUT-IA	0	0	0	0	0	0
355141	QWEST CORP-IA	0	0	0	0	0	0
359001	HAWARDEN MUNICIPAL UTIL	0	0	0	0	4,089	4,089
359002	LAURENS MUNICIPAL UTIL	0	0	0	0	0	0
359003	COON RAPIDS MUNICIPAL UTIL	0	0	0	0	0	0
359004	FOREST CITY TELECOM	0	0	0	0	0	0
359005	HEART OF IOWA COMM	0	0	0	0	0	0
TOTAL	KANSAS	35,680,025	39,362,535	38,856,396	48,928,560	12,336,372	12,336,372
411317	UNITED OF EASTERN KS	10,663,525	10,452,132	8,960,751	8,683,524	2,072,529	2,072,529
411746	BLUE VALLEY TEL CO	468,481	795,342	1,458,342	2,512,089	630,636	630,636
411756	COLUMBUS TELEPHONE	0	0	0	0	0	0
411758	COUNCIL GROVE TEL CO	0	0	0	0	16,704	16,704
411761	CUNNINGHAM TEL CO	281,147	560,052	693,000	604,380	140,865	140,865
411764	ELKHART TEL CO INC	71,462	67,164	54,732	125,415	39,789	39,789
411777	GOLDEN BELT TEL ASSN	228,455	219,696	154,542	1,493,022	443,526	443,526
411778	GORHAM TEL CO	34,562	29,604	30,276	34,416	8,568	8,568
411780	HAVILAND TEL CO	151,365	126,804	140,448	168,954	41,898	41,898
411781	H & B COMMUNICATIONS	159,885	170,844	126,768	166,302	55,761	55,761
411782	HOME TEL CO	278,620	403,128	327,912	655,911	152,973	152,973

Table 3.26
High-Cost Loop Payment Projections By Study Area
(Dollars)

Study Area ID Code	Study Area Name	1998 Total	1999 Total	2000 Total	2001 Total	2002 1st Quarter	2002 2nd Quarter
	KANSAS (CONT.)						
411785	J. B. N. TEL CO INC	1,184,184	1,184,184	1,184,184	1,472,508	386,172	386,172
411788	KANOKLA TEL ASSN-KS	310,404	762,126	1,402,815	1,594,134	397,761	397,761
411791	LA HARPE TEL CO INC	11,067	11,520	12,648	15,798	3,915	3,915
411801	MADISON TEL., LLC	207,740	209,892	201,324	200,736	51,141	51,141
411807	MOKAN DIAL INC-KS	615,109	856,536	962,472	1,062,126	297,045	297,045
411808	MOUNDRIDGE TEL CO	456,781	601,620	561,252	859,086	272,928	272,928
411809	MUTUAL TEL CO	34,294	19,572	35,496	87,390	27,618	27,618
411814	PEOPLES TELECOM LLC	449,602	512,622	605,415	729,057	191,955	191,955
411817	PIONEER TEL ASSN INC	2,158,821	2,450,424	2,153,892	3,909,660	1,009,431	1,009,431
411818	CRAW-KAN TEL COOP	0	208,608	464,925	762,453	262,137	262,137
411820	RAINBOW TEL COOP	123,857	94,668	98,256	519,573	239,202	239,202
411826	RURAL TEL SERVICE CO	2,971,162	3,035,232	3,984,372	4,882,941	1,203,474	1,203,474
411827	S & T TEL COOP ASSN	1,578,552	1,630,233	2,041,848	2,080,710	514,563	514,563
411829	S & A TEL CO INC	524,628	598,188	600,324	583,404	168,444	168,444
411831	S. CENTRAL TEL - KS	1,115,872	1,337,892	1,037,676	1,524,558	412,290	412,290
411833	SOUTHERN KANSAS TEL	1,015,661	1,406,787	1,567,419	2,974,296	853,269	853,269
411835	SUNFLOWER TEL CO	1,286,394	1,286,388	1,286,388	1,786,428	502,068	502,068
411839	TRI-COUNTY TEL ASSN	186,943	138,156	141,516	161,670	38,751	38,751
411840	TWIN VALLEY TEL INC	229,478	171,732	173,736	201,510	80,169	80,169
411841	UNITED TEL ASSN	859,816	1,002,864	1,393,851	1,743,396	409,926	409,926
411842	UTC OF KANSAS	6,860,894	7,867,404	5,859,114	6,139,776	1,068,993	1,068,993
411845	WAMEGO TEL CO INC	0	0	0	906	25,839	25,839
411847	WHEAT STATE TEL, INC	295,883	413,301	335,334	375,504	125,550	125,550
411849	WILSON TEL CO INC	393,479	316,620	401,112	421,788	110,820	110,820
411852	ZENDA TEL COMPANY	50,322	38,460	45,840	67,662	28,107	28,107
411957	UTC-MO DBA UTC-SE KS	0	0	0	0	0	0
412030	TOTAH TELEPHONE CO	421,580	382,740	358,416	323,409	51,354	51,354
415214	SOUTHWESTERN BELL-KS	0	0	0	0	0	0
419001	WESTERN WIRELESS	0	0	0	4,068	201	201
TOTAL	KENTUCKY	13,688,167	9,484,428	9,496,185	8,032,353	4,669,896	4,669,896
260396	BALLARD RURAL COOP	37,448	69,012	82,200	108,798	26,646	26,646
260398	BRANDENBURG TEL CO	0	0	0	0	0	0
260401	DUO COUNTY TEL COOP	0	0	1,210,293	1,115,532	365,484	365,484
260402	ALLTEL KENTUCKY	25,888	0	0	177,261	32,679	32,679
260406	FOOTHILLS RURAL COOP	0	0	0	1,532,574	296,469	296,469
260407	VERIZON SOUTH-KY	985,784	545,748	769,140	0	0	0
260408	GEARHEART-COALFIELDS	0	0	0	0	0	0
260410	VERIZON S-KY(CONTEL)	9,261,570	6,807,864	5,735,916	3,378,870	2,388,891	2,388,891
260411	LESLIE COUNTY TEL CO	1,181,117	1,298,664	1,401,684	1,255,512	326,391	326,391
260412	LEWISPORT TEL CO	0	0	0	5,010	705	705
260413	LOGAN TEL. COOP. INC	20,081	28,308	45,012	71,406	343,377	343,377
260414	MOUNTAIN RURAL COOP	0	0	0	0	0	0
260415	PEOPLES RURAL COOP	0	0	0	0	0	0
260417	SALEM TEL CO	0	0	0	0	0	0
260418	SOUTH CENTRAL RURAL	0	0	0	28,038	802,941	802,941
260419	THACKER/GRIGSBY TEL	5,645	0	18,732	54,336	11,523	11,523
260421	WEST KENTUCKY RURAL	103,017	190,152	233,208	305,016	74,790	74,790
265061	CINCINNATI BELL-KY	0	0	0	0	0	0
265182	SO CENTRAL BELL-KY	2,067,617	544,680	0	0	0	0
TOTAL	LOUISIANA	41,953,218	40,947,558	43,967,160	44,796,351	12,078,081	12,078,081
270423	CENTURYTEL-CENTR LA	5,061,809	5,099,232	5,277,180	5,383,278	1,354,473	1,354,473
270424	CENTURYTEL-SE LA	2,596,164	2,316,942	2,527,116	2,555,475	598,842	598,842
270425	CAMERON TEL CO - LA	1,708,643	1,709,928	1,538,712	1,536,012	707,310	707,310
270426	CAMPTI-PLEASANT HILL	26,803	51,564	59,352	74,532	164,943	164,943
270427	CENTURYTEL-CHATHAM	1,476,633	1,827,060	2,117,088	1,981,608	504,030	504,030
270428	DELCAMBRE TEL CO	0	0	0	4,848	675	675
270429	EAST ASCENSION TEL	2,259,450	2,670,156	3,222,924	3,649,998	973,539	973,539
270430	ELIZABETH TEL CO	1,130,380	1,125,720	1,372,080	1,468,602	487,758	487,758
270431	CENTURYTEL-NW LA	2,465,892	2,625,792	3,127,284	3,205,311	779,889	779,889
270432	KAPLAN TEL CO	0	0	0	0	257,622	257,622
270433	LAFOURCHE TEL CO	1,711,177	1,839,576	1,664,184	1,987,518	428,490	428,490
270434	CENTURYTEL-EVANGELIN	11,714,442	12,141,966	13,491,417	13,341,261	3,368,688	3,368,688
270435	NORTHEAST LOUISIANA	406,104	464,088	646,416	633,516	168,648	168,648
270436	CENTURY NORTH LA	2,807,205	2,962,074	3,073,098	2,696,202	642,699	642,699

Table 3.26
High-Cost Loop Payment Projections By Study Area
(Dollars)

Study Area ID Code	Study Area Name	1998 Total	1999 Total	2000 Total	2001 Total	2002 1st Quarter	2002 2nd Quarter
	LOUISIANA (CONT.)						
270438	RESERVE TEL CO	0	30,444	22,932	49,680	114,795	114,795
270439	CENTURYTEL-RINGGOLD	424,045	412,464	442,476	429,264	97,371	97,371
270440	CENTURYTEL - EAST LA	1,345,464	1,327,764	1,271,442	1,241,472	295,917	295,917
270441	STAR TEL CO	2,045,945	1,433,904	1,406,826	1,795,860	455,781	455,781
270442	CENTURYTEL-SW LA	2,887,319	2,908,884	2,706,633	2,761,914	676,611	676,611
275183	SO CENTRAL BELL-LA	1,885,743	0	0	0	0	0
TOTAL	MAINE	4,839,886	5,254,710	6,038,088	7,748,256	1,882,806	1,882,806
100002	OXFORD WEST TEL CO	53,527	86,136	252,612	202,980	40,908	40,908
100003	LINCOLNVILLE TEL CO	229,012	0	0	0	0	0
100004	CHINA TEL CO.	94,961	102,528	226,560	244,554	60,573	60,573
100005	COBBOSSEECONTEE TEL	6,534	12,384	14,532	18,036	4,443	4,443
100007	ISLAND TEL CO	174,564	182,886	211,080	227,196	53,634	53,634
100010	HAMPDEN TEL CO	0	0	0	0	0	0
100011	HARTLAND & ST ALBANS	254,837	188,016	131,484	142,290	31,401	31,401
100015	COMMUNITY SERVICE	0	0	0	6,252	0	0
100019	OXFORD COUNTY TEL	32,628	56,016	67,944	92,076	22,518	22,518
100020	PINE TREE TEL & TEL	0	0	0	0	0	0
100022	SACO RIVER TEL & TEL	0	0	0	0	0	0
100024	SOMERSET TEL CO	1,022,979	1,066,125	1,127,940	1,156,338	262,110	262,110
100025	STANDISH TEL CO	395,222	382,464	641,640	1,168,104	296,658	296,658
100027	UNION RIVER TEL CO	304,777	441,696	460,620	401,328	117,459	117,459
100029	UNITY TEL CO., INC.	314,019	309,732	487,812	409,302	109,167	109,167
100031	WARREN TEL CO	139,581	107,175	85,728	85,062	14,001	14,001
100034	WEST PENOBSCOT TEL	84,452	83,868	94,452	49,824	8,628	8,628
103313	NORTHLAND TEL CO-ME	1,257,576	1,692,048	1,692,048	2,916,810	648,612	648,612
103315	MID MAINE TELECOM	460,103	543,636	543,636	628,104	212,694	212,694
105111	VERIZON MAINE	15,114	0	0	0	0	0
TOTAL	MARYLAND	0	0	0	0	40,668	40,668
180216	ARMSTRONG TEL OF MD	0	0	0	0	40,668	40,668
185030	VERIZON MARYLAND INC	0	0	0	0	0	0
TOTAL	MASSACHUSETTS	5,160	48,060	21,444	50,298	54,210	54,210
110036	GRANBY TEL & TEL -MA	0	0	0	0	44,595	44,595
110037	RICHMOND TEL CO	5,160	48,060	21,444	50,298	9,615	9,615
115112	VERIZON MASS.	0	0	0	0	0	0
TOTAL	MICHIGAN	14,147,961	16,785,951	21,790,575	22,804,878	5,665,026	5,665,026
310669	ALLENDALE TEL CO	0	0	0	0	0	0
310671	CENTURY TEL. MIDWEST	2,948,878	3,828,672	5,252,568	5,153,526	1,266,279	1,266,279
310672	COMM CORP OF MI	167,699	302,904	348,300	317,544	69,849	69,849
310675	BARAGA TEL CO	0	0	0	27,870	4,164	4,164
310676	BARRY COUNTY TEL CO	0	0	0	0	0	0
310677	ISLAND TEL CO	359,331	299,124	300,600	210,636	40,413	40,413
310678	BLANCHARD TEL ASSN	0	0	0	5,106	720	720
310679	BLOOMINGDALE TEL CO	587,321	564,888	428,688	487,284	169,299	169,299
310680	CHIPPEWA COUNTY TEL	218,613	266,820	258,264	360,732	58,764	58,764
310682	FRONTIER-MICHIGAN	0	0	0	0	0	0
310683	CARR TEL CO	23,896	12,108	69,456	37,830	8,142	8,142
310685	CHATHAM TEL CO - MI	348,429	394,104	441,024	445,020	114,888	114,888
310688	CLIMAX TEL CO	0	0	0	4,710	651	651
310689	CENTURYTEL-UPPER MI	329,796	714,984	2,032,908	2,278,518	547,509	547,509
310691	DEERFIELD FARMERS	734,276	1,010,376	1,053,540	1,051,524	268,608	268,608
310692	DRENTHE TEL CO	6,608	12,324	14,472	18,462	4,554	4,554
310694	FARMERS DBA CHAPIN	6,676	12,960	14,844	18,594	4,596	4,596
310695	VERIZON NORTH - MI	1,562,275	586,272	495,153	0	0	0
310702	CENTURY OF MICHIGAN	3,004,992	3,836,568	5,730,660	5,810,304	1,386,171	1,386,171
310703	KALEVA TEL CO	26,807	51,924	59,352	73,800	18,249	18,249
310704	ACE TEL OF MICHIGAN	97,170	192,420	209,472	221,580	49,587	49,587
310705	CENTURY-NORTHN MICH.	0	0	0	781,818	112,761	112,761
310708	LENNON TEL CO	0	0	0	0	0	0
310711	MIDWAY TEL CO	141,947	244,956	257,796	332,232	93,384	93,384
310713	HIAWATHA TEL CO	816,575	824,904	703,200	794,316	179,199	179,199
310714	OGDEN TEL CO	28,320	19,464	18,108	22,008	4,500	4,500
310717	ONTONAGON COUNTY TEL	0	223,296	371,268	372,120	68,502	68,502

Table 3.26
High-Cost Loop Payment Projections By Study Area
(Dollars)

Study Area ID Code	Study Area Name	1998 Total	1999 Total	2000 Total	2001 Total	2002 1st Quarter	2002 2nd Quarter
	MICHIGAN (CONT.)						
310720	PENINSULA TEL CO -MI	0	0	209,088	282,408	65,763	65,763
310721	PIGEON TEL CO	222,211	250,596	333,732	259,782	62,901	62,901
310725	SAND CREEK TEL CO	1,043	1,560	4,800	9,612	2,295	2,295
310726	SHIAWASSEE TEL CO	293,933	448,770	555,318	564,288	148,971	148,971
310728	SPRINGPORT TEL CO	62,628	54,792	74,976	165,738	57,186	57,186
310732	UPPER PENINSULA TEL	1,949,264	2,157,888	2,044,512	2,056,344	544,887	544,887
310734	WALDRON TEL CO	0	138,744	156,804	144,126	41,637	41,637
310735	WESTPHALIA TEL CO	4,501	6,120	9,012	13,272	3,228	3,228
310737	WINN TEL CO	204,772	217,092	194,400	242,526	51,150	51,150
310738	WOLVERINE TEL CO	0	111,321	148,260	241,248	26,757	26,757
313033	VERIZON N-MI(ALLTEL)	0	0	0	0	189,462	189,462
315090	MICHIGAN BELL TEL CO	0	0	0	0	0	0
TOTAL	MINNESOTA	8,422,456	11,760,009	16,597,788	17,720,085	5,463,513	5,463,513
361123	CITIZENS TELECOMM - MN	0	0	0	0	749,577	749,577
361337	WINNEBAGO COOP ASSN	67,262	56,220	56,796	63,984	15,912	15,912
361346	ACE TEL ASSN-MN	0	0	0	0	0	0
361347	ALBANY MUTUAL ASSN	12,063	19,140	26,676	39,792	9,669	9,669
361348	WILDERNESS VALLEY	0	0	12,060	14,004	3,495	3,495
361350	ARVIG TEL CO	420,584	934,884	1,168,824	1,216,440	349,467	349,467
361353	CITY OF BARNESVILLE	2,470	3,072	6,108	10,734	2,589	2,589
361356	BENTON COOP TEL CO	32,139	60,228	70,404	89,622	22,062	22,062
361357	BLACKDUCK TEL CO	59,491	49,296	89,616	48,078	30,765	30,765
361358	BLUE EARTH VALLEY	26,588	40,428	58,680	89,460	21,726	21,726
361362	BRIDGEWATER TEL CO	0	0	0	0	0	0
361365	CALLAWAY TEL CO	13,595	10,212	10,512	11,988	2,973	2,973
361367	FRONTIER-MINNESOTA	0	0	0	0	0	0
361370	CLARA CITY TEL EXCH	61,958	90,576	79,884	76,776	45,546	45,546
361372	CLEMENTS TEL CO	17,031	14,280	14,448	15,942	3,966	3,966
361373	CONSOLIDATED TEL CO	60,746	108,432	126,132	163,578	40,101	40,101
361374	ARROWHEAD COMM CORP	186,661	191,928	223,260	240,348	45,204	45,204
361375	MID-COMMUNICATIONS	67,860	125,016	149,448	192,828	47,439	47,439
361380	DELAVAN TEL CO	12,542	10,596	11,352	13,788	3,420	3,420
361381	DUNNELL TEL CO	14,292	9,768	10,776	12,330	3,060	3,060
361383	EAGLE VALLEY TEL CO	6,676	12,816	89,100	69,924	14,811	14,811
361384	EASTON TEL CO	14,346	9,468	10,836	12,516	3,105	3,105
361385	EAST OTTER TAIL TEL	0	133,200	1,371,912	731,646	405,516	405,516
361386	ECKLES TEL CO	0	0	0	0	0	0
361387	EMILY COOP TEL CO	32,056	105,996	102,588	80,388	28,509	28,509
361389	FARMERS MUTUAL TEL	52,622	37,716	41,328	49,614	12,306	12,306
361390	FEDERATED TEL COOP	90,848	67,272	75,072	92,070	22,839	22,839
361391	FELTON TEL CO. INC.	80,608	96,504	78,948	90,762	22,134	22,134
361395	GARDEN VALLEY TEL CO	0	175,260	122,064	386,016	160,116	160,116
361396	GARDONVILLE COOP TEL	25,466	48,264	55,764	72,516	17,868	17,868
361399	GRANADA TEL CO	39,519	37,596	30,618	17,016	2,868	2,868
361401	HALSTAD TEL CO	172,517	152,724	155,244	173,874	43,311	43,311
361403	FEDERATED UTILITIES	6,546	12,432	14,508	18,372	4,530	4,530
361404	HARMONY TEL CO	17,757	24,840	28,080	34,332	8,502	8,502
361405	HILLS TEL CO, INC	50,804	41,724	42,852	48,654	12,102	12,102
361408	HOME TEL CO - MN	20,146	38,952	44,544	55,500	13,722	13,722
361409	HUTCHINSON TEL CO	0	0	0	0	0	0
361410	JOHNSON TEL CO	523,063	603,468	629,784	796,788	212,751	212,751
361412	KASSON & MANTORVILLE	0	0	0	12,552	1,677	1,677
361413	MID STATE DBA KMP	29,600	50,868	57,480	70,896	17,550	17,550
361414	LAKEDALE TEL CO	0	0	0	0	0	0
361419	LISMORE COOP TEL CO	12,554	10,572	11,736	14,130	3,504	3,504
361422	LONSDALE TEL CO	0	0	0	3,996	525	525
361423	LOWRY TEL CO	6,114	11,328	13,464	17,538	4,317	4,317
361424	MABEL COOP TEL - MN	23,523	22,644	25,332	30,798	7,635	7,635
361425	CHRISTENSEN-MADELIA	0	0	0	510	0	0
361426	MANCHESTER-HARTLAND	25,933	20,352	22,704	28,500	7,068	7,068
361427	MANKATO CITIZENS TEL	0	0	0	0	0	0
361430	MELROSE TEL CO	6,370	0	23,100	56,670	8,484	8,484
361431	MIDWEST TEL CO	26,766	51,456	59,184	74,544	18,411	18,411
361433	MID STATE TEL CO	93,228	189,168	199,008	225,324	57,927	57,927
361437	MINNESOTA LAKE TEL	6,594	12,960	14,712	18,396	4,548	4,548

Table 3.26
High-Cost Loop Payment Projections By Study Area
(Dollars)

Study Area ID Code	Study Area Name	1998 Total	1999 Total	2000 Total	2001 Total	2002 1st Quarter	2002 2nd Quarter
	MINNESOTA (CONT.)						
361439	MINNESOTA VALLEY TEL	37,281	31,980	35,556	42,474	10,533	10,533
361440	CANNON VLY TELECOM	27,063	51,312	58,152	72,042	17,826	17,826
361442	NEW ULM TELECOM, INC	0	0	0	0	35,049	35,049
361443	LORETEL SYSTEMS, INC	21,527	31,956	0	48,150	6,846	6,846
361445	CENTURYTEL-MINNESOTA	6,248	2,108,808	5,301,576	6,261,543	1,396,758	1,396,758
361448	OSAKIS TEL CO	0	0	0	0	0	0
361450	PARK REGION MUTUAL	39,480	74,772	86,112	109,722	27,048	27,048
361451	PAUL BUNYAN RURAL	647,509	562,392	521,964	697,428	232,698	232,698
361453	PEOPLES TEL CO - MN	462,086	504,372	570,168	699,660	204,999	204,999
361454	PINE ISLAND TEL CO	149,204	140,181	190,428	164,376	28,806	28,806
361456	UTC OF MINNESOTA	3,368,620	3,036,048	1,732,824	739,254	0	0
361472	REDWOOD COUNTY TEL	66,214	129,696	148,008	186,174	46,002	46,002
361474	ROTHSAY TEL CO, INC	6,829	12,792	14,460	17,940	4,440	4,440
361475	RUNESTONE TEL ASSN	84,973	111,132	127,728	157,140	38,907	38,907
361476	SACRED HEART TEL CO	7,009	12,792	14,400	17,850	4,416	4,416
361479	SCOTT RICE TEL CO	0	0	0	0	0	0
361482	SHERBURNE CTY RURAL	0	0	0	0	0	0
361483	SLEEPY EYE TEL CO	139,120	14,664	133,752	34,584	7,605	7,605
361485	SPRING GROVE COOP	13,435	25,968	29,520	37,200	9,192	9,192
361487	STARBUCK TEL CO	0	0	0	1,992	183	183
361491	TWIN VALLEY-ULEN TEL	514,330	820,452	1,154,688	1,089,966	283,359	283,359
361494	UPSALA COOP TEL ASSN	4,670	7,932	10,332	14,424	3,522	3,522
361495	VALLEY TEL CO - MN	21,713	23,148	25,788	31,620	7,836	7,836
361499	CROSSLAKE TEL CO	0	0	0	0	0	0
361500	NORTHERN TEL CO - MN	9,478	9,312	9,012	10,506	2,622	2,622
361501	WEST CENTRAL TEL	32,426	61,176	492,894	1,188,810	256,893	256,893
361502	WESTERN TEL CO	2,080	0	5,976	18,030	3,777	3,777
361505	WIKSTROM TEL CO, INC	225,596	189,180	209,304	256,908	63,705	63,705
361507	WINSTED TEL CO	0	0	0	1,722	138	138
361508	WINTHROP TEL CO	1,801	1,428	4,704	9,522	2,265	2,265
361510	WOODSTOCK TEL CO	74,171	53,652	57,240	62,700	15,561	15,561
361512	WOLVERTON TEL CO	17,212	14,604	14,820	16,872	4,200	4,200
361515	ZUMBROTA TEL CO	0	0	0	0	0	0
361654	INTERSTATE TELECOMM.	19,795	38,604	43,608	53,964	13,353	13,353
365142	QWEST CORP-MN	0	0	0	0	0	0
367123	CITIZENS-MN-SOUTH	3,648	0	169,836	85,470	218,832	218,832
369001	WESTERN WIRELESS	0	0	0	8,508	2,535	2,535
TOTAL	MISSISSIPPI	18,238,298	18,334,038	14,507,451	16,557,510	4,446,183	4,446,183
280446	BAY SPRINGS TEL CO	1,691,331	1,594,788	1,634,664	1,745,820	415,215	415,215
280447	BRUCE TEL CO - MS	0	0	55,704	127,233	159,651	159,651
280448	CALHOUN CITY TEL CO	0	368,091	601,608	730,767	176,988	176,988
280451	DECATUR TEL CO -MS	0	0	0	0	0	0
280452	DELTA TEL CO	857,171	1,028,520	1,500,444	1,570,914	394,989	394,989
280453	ALLTEL MISSISSIPPI	1,174,916	1,375,263	1,717,095	2,022,936	413,565	413,565
280454	FRANKLIN TEL CO - MS	1,169,843	1,329,576	2,491,584	2,709,972	834,930	834,930
280455	FULTON TEL CO	0	0	0	0	0	0
280456	GEORGETOWN TEL CO	130,319	312,276	263,484	313,422	72,831	72,831
280457	LAKESIDE TEL. CO.	119,969	131,844	155,412	189,522	51,747	51,747
280458	CENTURYTEL - N. MISS	2,945,269	3,344,184	4,121,775	4,858,707	1,341,348	1,341,348
280460	FRONTIER-MISSISSIPPI	0	0	0	14,868	1,917	1,917
280461	NOXAPATER TEL CO	281,774	246,360	135,324	206,994	63,558	63,558
280462	MOUND BAYOU TEL & CO	4,574	8,460	10,608	14,598	3,567	3,567
280466	SLEDGE TEL CO	197,921	224,184	253,248	278,046	69,972	69,972
280467	SMITHVILLE TEL CO	3,603	6,528	9,012	13,296	3,237	3,237
283301	SOUTHEAST MS TEL CO	1,001,989	1,354,320	1,545,741	1,744,839	438,852	438,852
285184	SO CENTRAL BELL-MS	8,654,158	7,000,044	0	0	0	0
287449	MYRTLE TEL CO	5,461	9,600	11,748	15,576	3,816	3,816
TOTAL	MISSOURI	29,261,897	33,166,833	39,819,414	49,813,856	10,977,627	10,801,368
420463	BPS TEL CO	155,903	106,932	548,937	465,954	45,648	45,648
420472	CASS COUNTY TEL CO	405,956	927,585	1,626,276	2,834,202	757,290	757,290
421151	SPECTRA COMM GROUP	0	0	0	8,318,496	2,079,624	2,079,624
421186	GTE-MW-VERIZON(GTE)	856,669	4,040,088	6,758,685	8,431,305	583,536	407,277
421206	IAMO TEL CO - MO	52,887	38,076	41,748	50,670	12,570	12,570
421759	CRAW-KAN TEL COOP-MO	69,699	68,880	76,740	94,464	23,412	23,412

Table 3.26
High-Cost Loop Payment Projections By Study Area
(Dollars)

Study Area ID Code	Study Area Name	1998 Total	1999 Total	2000 Total	2001 Total	2002 1st Quarter	2002 2nd Quarter
	MISSOURI (CONT.)						
421789	KS ST-MO DBA GTE NO.	586,037	604,728	501,600	494,016	87,198	87,198
421807	MOKAN DIAL INC-MO	70,681	235,056	214,548	328,524	75,132	75,132
421846	GTE MW-MO(CONTEL SY)	3,532,151	1,974,768	2,478,732	1,816,722	1,212,387	1,212,387
421860	ALMA TEL CO	12,240	10,896	12,240	14,904	3,696	3,696
421864	CHARITON VALLEY TEL	2,624,960	3,211,704	3,434,100	3,727,974	792,120	792,120
421865	CITIZENS TEL CO - MO	392,886	584,892	603,756	564,474	189,990	189,990
421866	OZARK TEL CO	188,394	146,352	429,726	1,045,548	257,706	257,706
421874	ELLINGTON TEL CO	64,088	50,172	60,804	71,544	17,739	17,739
421876	FARBER TEL CO	16,435	12,408	13,524	14,676	3,627	3,627
421882	FIDELITY TEL CO	736,910	539,136	284,544	175,359	0	0
421885	ALLTEL MISSOURI	4,795,956	6,344,304	6,692,946	6,595,608	1,342,419	1,342,419
421886	GOODMAN TEL CO	192,342	146,196	178,356	198,624	32,955	32,955
421887	GRANBY TEL CO - MO	0	0	0	9,492	1,314	1,314
421888	GRAND RIVER MUT-MO	981,020	1,166,532	1,221,720	1,164,438	261,588	261,588
421890	GREEN HILLS TEL CORP	177,963	1,105,008	1,117,224	1,305,702	312,891	312,891
421893	CHOCTAW TELEPHONE CO	6,588	12,768	14,544	18,366	4,542	4,542
421900	KLM TEL CO	48,142	44,532	49,728	60,930	15,105	15,105
421901	KINGDOM TELEPHONE CO	860,126	714,768	701,760	862,002	250,536	250,536
421908	LE-RU TELEPHONE CO	486,363	512,328	729,420	799,476	172,137	172,137
421912	MCDONALD COUNTY TEL	45,662	618,756	469,164	806,808	213,852	213,852
421914	MARK TWAIN RURAL TEL	1,210,032	1,263,492	1,233,156	1,546,008	358,446	358,446
421917	MID-MISSOURI TEL CO	904,905	1,492,164	2,041,800	2,808,006	610,527	610,527
421920	MILLER TEL CO - MO	3,301	6,336	9,216	13,338	3,249	3,249
421922	GTE MW-MO (CONTEL)	5,725,571	2,612,100	3,688,254	133,166	0	0
421927	NEW FLORENCE TEL CO	9,948	12,348	13,560	16,638	0	0
421928	NEW LONDON TEL CO	133,003	159,270	176,190	157,638	41,391	41,391
421929	HOLWAY TEL CO	204,758	302,604	266,688	261,864	63,234	63,234
421931	NE MISSOURI RURAL	683,155	503,148	367,764	587,004	178,512	178,512
421932	LATHROP TEL COMPANY	0	0	0	5,406	771	771
421934	ORCHARD FARM TEL CO	204,564	147,096	132,732	109,176	23,004	23,004
421935	OREGON FARMERS MUT	1,646	1,476	5,724	10,374	10,059	10,059
421936	PEACE VALLEY TEL CO	11,067	11,424	13,020	16,140	3,999	3,999
421942	ROCK PORT TEL CO	11,660	21,804	44,172	55,230	13,656	13,656
421945	SENECA TEL CO	0	0	0	6,282	762	762
421949	STEELVILLE TEL EXCH	730,322	1,067,112	1,265,916	1,600,488	472,581	472,581
421951	STOUTLAND TEL CO	322,852	549,138	732,606	626,934	127,482	127,482
421957	UTC OF MISSOURI	1,745,055	1,800,456	1,567,794	1,589,886	318,039	318,039
425213	SOUTHWESTERN BELL-MO	0	0	0	0	0	0
429001	MARK TWAIN COMMUNICATIONS	0	0	0	0	2,901	2,901
TOTAL	MONTANA	23,260,667	25,146,267	25,241,064	27,729,066	6,835,149	6,835,149
482235	BLACKFOOT TEL COOP	1,256,384	1,413,828	2,016,960	1,984,332	571,944	571,944
482241	HOT SPRINGS TEL CO	142,493	216,204	192,876	160,860	42,963	42,963
482242	INTERBEL TEL COOP	1,496,099	1,465,308	1,485,756	1,513,128	421,923	421,923
482244	LINCOLN TEL CO INC	0	10,044	63,012	60,732	12,024	12,024
482246	MID-RIVERS TEL COOP	3,180,756	3,459,675	3,528,468	3,621,102	854,007	854,007
482247	NEMONT TEL COOP-MT	2,189,852	2,137,248	2,302,248	2,644,218	636,072	636,072
482248	NORTHERN TEL COOP	395,936	496,128	488,976	436,326	185,046	185,046
482249	CENTURYTEL-MONTANA	666,632	682,236	868,272	1,101,606	141,672	141,672
482250	PROJECT TEL CO	1,049,354	1,230,996	1,140,372	1,184,118	247,302	247,302
482251	RANGE TEL COOP-MT	1,286,154	1,141,128	1,144,932	1,202,550	278,673	278,673
482252	RONAN TEL CO	0	0	0	0	0	0
482254	SOUTHERN MONTANA TEL	280,461	333,864	282,024	329,988	68,409	68,409
482255	3-RIVERS TEL COOP	3,573,374	3,581,028	3,985,332	4,551,618	1,178,925	1,178,925
482257	TRIANGLE TEL COOP	276,261	336,720	343,320	538,428	222,897	222,897
483308	CLARK FORK TELECOM	2,743,266	3,153,924	3,780,132	4,469,658	1,090,881	1,090,881
483310	CENTRAL MONTANA	2,185,321	2,184,708	2,255,004	2,188,806	490,323	490,323
484322	CITIZENS-MONTANA	1,352,759	1,615,536	1,363,380	1,741,596	392,088	392,088
485104	QWEST CORP-MT	1,185,565	1,687,692	0	0	0	0
489001	MID-RIVERS TEL COOP	0	0	0	0	0	0
TOTAL	NEBRASKA	5,993,161	6,645,498	8,071,248	10,052,625	2,497,464	2,497,464
371128	CITIZENS TELECOMM - NE	0	0	0	0	0	0
371516	ARAPAHOE TEL CO	51,130	155,520	155,520	380,202	147,195	147,195
371517	ARLINGTON TEL CO	152,627	111,204	156,372	174,480	43,152	43,152
371518	ELSIE COMM., INC.	35,407	60,480	249,348	344,454	98,433	98,433

Table 3.26
High-Cost Loop Payment Projections By Study Area
(Dollars)

Study Area ID Code	Study Area Name	1998 Total	1999 Total	2000 Total	2001 Total	2002 1st Quarter	2002 2nd Quarter
	NEBRASKA (CONT.)						
371524	BLAIR TEL CO	0	0	0	0	8,853	8,853
371525	THREE RIVER TELCO	142,011	119,976	186,324	332,520	77,190	77,190
371526	CAMBRIDGE TEL CO -NE	258,142	237,624	251,364	239,106	53,292	53,292
371530	CONSOLIDATED TELCO	64,268	50,580	56,172	69,174	17,154	17,154
371531	CLARKS TEL CO	149,677	144,756	176,640	207,516	68,679	68,679
371532	CONSOLIDATED TEL CO	251,614	208,272	213,072	241,986	60,189	60,189
371534	COZAD TEL CO	0	0	0	0	0	0
371536	CURTIS TEL CO	311,297	354,432	353,172	471,012	125,172	125,172
371537	DALTON TEL CO, INC	250,501	337,800	332,640	564,117	207,939	207,939
371540	DILLER TEL CO	40,810	29,292	36,552	57,306	46,284	46,284
371542	EASTERN NEBRASKA TEL	251,630	257,328	440,940	434,310	96,822	96,822
371545	EUSTIS TEL EXCHANGE	8,825	12,540	14,136	17,442	4,320	4,320
371553	GLENWOOD TEL MEMBER	159,736	209,376	147,372	269,910	130,317	130,317
371555	HAMILTON TEL CO	59,956	113,748	131,400	166,374	41,043	41,043
371556	HARTINGTON TEL CO	0	0	0	2,730	309	309
371557	HARTMAN TEL EXCH INC	126,217	127,464	105,516	128,460	65,943	65,943
371558	HEMINGFORD COOP TEL	80,164	110,304	505,836	981,756	297,303	297,303
371559	HENDERSON CO-OP TEL	4,007	6,396	8,916	13,104	10,968	10,968
371561	HERSHEY COOP TEL CO	5,866	10,884	13,284	17,832	4,389	4,389
371562	HOME TEL CO OF NE	22,970	23,676	26,748	32,724	8,106	8,106
371563	HOOPER TEL CO	13,428	25,860	29,712	37,224	9,198	9,198
371565	K & M TEL CO, INC	25,614	20,724	22,620	28,026	6,951	6,951
371567	KEYSTONE-ARTHUR TEL	130,497	119,016	162,336	230,268	49,692	49,692
371568	ALLTEL (ALIANT)	0	0	0	0	0	0
371574	NEBRASKA CENTRAL TEL	302,416	206,064	206,064	98,610	23,229	23,229
371576	NORTHEAST NEBRASKA	149,799	211,332	235,080	286,290	28,851	28,851
371577	GREAT PLAINS COMMUN	1,004,794	1,166,004	1,230,852	1,710,012	305,007	305,007
371581	PIERCE TEL CO	10,161	17,880	22,944	31,674	7,764	7,764
371582	PLAINVIEW TEL CO	856	1,188	4,500	9,960	2,397	2,397
371586	ROCK COUNTY TEL CO	329,965	219,468	306,468	230,178	47,847	47,847
371590	SODTOWN TEL CO	15,323	13,944	14,292	16,122	4,023	4,023
371591	SE NEBRASKA TEL CO	700,656	879,012	600,312	504,822	115,578	115,578
371592	STANTON TELECOM INC.	240,147	225,648	229,368	246,444	54,846	54,846
371595	UTC OF THE WEST-NE	0	19,674	611,304	597,330	4,737	4,737
371597	WAUNETA TEL CO	343,579	400,416	378,780	395,952	93,522	93,522
372455	BENKELMAN TEL CO	299,071	437,616	455,292	483,198	130,770	130,770
375143	QWEST CORP-NE	0	0	0	0	0	0
TOTAL	NEVADA	3,532,823	4,236,792	4,419,954	6,661,740	1,634,703	1,634,703
552220	FILER MUTUAL TEL -NV	0	0	0	0	0	0
552223	CENTURY-GEM STATE-NV	59,689	44,484	61,470	95,712	21,294	21,294
552233	RURAL TEL CO - NV	345,299	318,696	345,588	327,282	87,741	87,741
552284	BEEHIVE TEL CO - NV	28,780	4,188	44,172	74,214	17,664	17,664
552302	CONTEL-CA-CONTEL-NV	0	0	0	0	0	0
552348	CENTEL OF NV	0	0	0	0	0	0
552349	CHURCHILL-CC COMM.	1,117,302	1,119,708	1,675,692	1,741,068	490,389	490,389
552351	LINCOLN CTY TEL SYS	74,534	25,524	18,960	12,558	0	0
552353	MOAPA VALLEY TEL CO.	0	0	0	0	0	0
552356	RIO VIRGIN TEL CO	13,642	0	0	0	0	0
553304	HUMBOLDT TEL CO	356,200	381,768	381,768	892,224	259,854	259,854
554431	CITIZENS-NV-NORTH	1,533,396	2,332,884	1,764,252	3,511,272	672,408	672,408
554432	CITIZENS-NV-SOUTH	3,981	9,540	128,052	7,410	84,198	84,198
555173	NEVADA BELL	0	0	0	0	0	0
559001	WESTERN WIRELESS	0	0	0	0	1,155	1,155
TOTAL	NEW HAMPSHIRE	2,259,432	1,648,044	1,146,768	1,028,967	205,452	205,452
120038	BRETTON WOODS TEL CO	21,022	0	0	0	0	0
120039	GRANITE STATE TEL	389,323	521,280	497,712	471,702	143,694	143,694
120042	DIXVILLE TEL CO	16,377	12,288	14,772	16,620	4,119	4,119
120043	DUNBARTON TEL CO	0	0	0	2,166	213	213
120045	KEARSARGE TEL CO	444,321	505,224	324,576	305,667	23,982	23,982
120047	MERRIMACK COUNTY TEL	130,824	39,624	103,332	115,302	33,444	33,444
120049	UNION TEL CO	0	0	0	0	0	0
120050	WILTON TEL CO - NH	0	0	0	0	0	0
123321	MCTA, INC.	618,286	569,628	206,376	117,510	0	0
125113	VERIZON NEW HAMPSHIRE	639,279	0	0	0	0	0

Table 3.26
High-Cost Loop Payment Projections By Study Area
(Dollars)

Study Area ID Code	Study Area Name	1998 Total	1999 Total	2000 Total	2001 Total	2002 1st Quarter	2002 2nd Quarter
TOTAL	NEW JERSEY	1,743,597	0	0	0	0	0
160135	WARWICK VALLEY-NJ	0	0	0	0	0	0
160138	UNITED TEL - NJ, INC	1,743,597	0	0	0	0	0
165120	VERIZON NEW JERSEY	0	0	0	0	0	0
TOTAL	NEW MEXICO	18,979,208	20,890,752	18,575,949	18,194,178	4,775,739	4,775,739
491164	VALOR-NM#1	0	0	0	0	0	0
491193	VALOR-NM#2	2,626,003	2,440,368	1,314,588	773,064	210,342	210,342
491231	MESCALERO APACHE	0	0	0	1,078,602	397,566	397,566
492066	DELL TEL CO-OP - NM	486,596	459,804	492,012	642,324	144,249	144,249
492176	VALLEY TEL COOP - NM	526,021	414,708	502,776	500,856	150,873	150,873
492259	BACA VALLEY TEL CO	355,845	388,116	400,812	506,838	111,303	111,303
492262	ENMR TEL COOP INC-NM	2,848,541	3,247,368	2,888,496	2,768,910	579,078	579,078
492263	LA JICARITA RURAL	404,542	417,672	490,548	529,242	244,128	244,128
492264	LEACO RURAL TEL COOP	615,935	616,056	795,972	955,962	318,426	318,426
492265	TULAROSA BASIN TEL.	148,704	148,704	634,740	842,238	236,727	236,727
492268	WESTERN NEW MEXICO	3,198,277	3,190,488	3,037,896	3,159,192	833,895	833,895
492270	PENASCO VALLEY TEL	1,693,321	1,912,860	2,157,684	2,168,676	517,014	517,014
492272	ROOSEVELT CNTY RURAL	520,282	497,904	652,128	904,338	218,337	218,337
492274	CENTURYTEL SW-NM	977,623	1,125,696	1,339,812	1,448,826	358,344	358,344
494449	NAVAJO COMMUN-NM	1,719,310	1,606,992	1,527,600	1,884,324	455,457	455,457
495105	QWEST CORP-NM	2,858,208	4,424,016	2,340,885	0	0	0
499001	SMITH BAGLEY	0	0	0	30,786	0	0
TOTAL	NEW YORK	11,146,052	13,228,377	14,991,570	12,687,258	2,808,678	2,808,678
150071	ARMSTRONG TEL CO-NY	196,210	289,920	365,568	420,894	121,704	121,704
150072	FRONTIER-AUSABLE VAL	165,783	133,224	414,624	230,628	45,807	45,807
150073	BERKSHIRE TEL CORP	0	0	0	80,898	20,178	20,178
150076	CASSADAGA TEL CORP	0	0	0	3,498	444	444
150077	CHAMPLAIN TEL CO	327,543	2,281,125	2,180,844	832,134	184,668	184,668
150078	CHAUTAUQUA & ERIE	0	0	0	0	0	0
150079	CHAZY & WESTPORT	281,718	443,064	457,464	414,126	79,665	79,665
150081	CITIZENS HAMMOND NY	1,108,744	1,396,044	1,256,172	1,281,042	304,893	304,893
150084	TACONIC TEL CORP	0	0	0	0	0	0
150085	CROWN POINT TEL CORP	486,002	440,988	411,516	431,502	98,532	98,532
150088	DELHI TEL CO	0	0	0	0	0	0
150089	DEPOSIT TEL CO	481,739	376,020	329,796	46,422	0	0
150091	DUNKIRK & FREDONIA	0	0	0	0	0	0
150092	EDWARDS TEL CO	398,557	972,126	1,153,272	562,218	124,824	124,824
150093	EMPIRE TEL CORP	177,350	122,028	50,700	219,324	2,478	2,478
150095	FISHERS ISLAND TEL	0	0	0	2,520	165	165
150097	GERMANTOWN TEL CO	759,901	737,280	761,748	785,130	171,975	171,975
150099	HANCOCK TEL CO	161,161	109,332	98,220	111,618	22,173	22,173
150100	FRONTIER COMM OF NY	110,134	0	0	0	0	0
150104	MARGARETVILLE TEL CO	247,506	191,880	126,084	212,730	28,302	28,302
150105	MIDDLEBURGH TEL CO	102,934	187,248	74,718	86,064	7,980	7,980
150106	ALLTEL NY-FULTON	0	162,462	360,072	206,670	0	0
150107	NEWPORT TEL CO	186,156	283,320	277,440	295,272	63,102	63,102
150108	NICHOLVILLE TEL CO	697,197	728,010	821,136	626,058	171,549	171,549
150109	ALLTEL NY-JAMESTOWN	0	0	0	0	0	0
150110	OGDEN TEL CO	0	0	0	0	0	0
150111	ONEIDA COUNTY RURAL	587,140	572,784	683,568	487,182	189,540	189,540
150112	ONTARIO TEL CO, INC.	0	0	0	0	0	0
150113	ALLTEL NY-RED JACKET	0	0	0	0	0	0
150114	ORISKANY FALLS TEL	1,408	12,867	14,208	0	0	0
150116	PATTERSONVILLE TEL	5,238	25,104	44,592	41,742	25,602	25,602
150118	PORT BYRON TEL CO	767,411	760,224	579,444	452,748	92,754	92,754
150121	FRONTIER-ROCHESTER	0	0	0	0	0	0
150122	FRONTIER-SENECA GORH	0	0	0	0	0	0
150125	STATE TEL CO	0	0	0	0	0	0
150128	FRONTIER-SYLVAN LAKE	359,718	0	99,180	72,408	0	0
150129	TOWNSHIP TEL CO	47,316	678,507	970,620	43,608	46,155	46,155
150131	TRUMANSBURG TEL CO.	175,944	173,136	305,064	332,430	88,959	88,959
150133	VERNON TEL CO	3,186	0	9,912	930	0	0
150135	WARWICK VALLEY-NY	0	0	0	0	0	0
154532	CITIZENS TELECOM-NY	1,280,310	918,012	1,423,896	2,037,570	389,988	389,988
154533	CITIZENS-RED HOOK	0	0	0	35,322	0	0

Table 3.26
High-Cost Loop Payment Projections By Study Area
(Dollars)

Study Area ID Code	Study Area Name	1998 Total	1999 Total	2000 Total	2001 Total	2002 1st Quarter	2002 2nd Quarter
	NEW YORK (CONT.)						
154534	CITIZENS-WEST. CNTY	2,029,746	1,233,672	1,721,712	2,334,570	527,241	527,241
155130	VERZON NEW YORK	0	0	0	0	0	0
159001	MCI METRO	0	0	0	0	0	0
TOTAL	NORTH CAROLINA	20,992,234	14,360,850	10,576,887	10,362,683	3,968,910	3,704,937
230468	ATLANTIC MEMBERSHIP	0	0	0	0	0	0
230469	BARNARDSVILLE TEL CO	237,223	310,974	269,736	286,008	83,802	83,802
230470	CAROLINA TEL & TEL	0	0	0	0	0	0
230471	CENTEL OF NC	150,442	0	0	0	0	0
230473	CITIZENS TEL CO	1,996,125	2,312,028	1,956,600	2,104,602	730,347	730,347
230474	CONCORD TEL CO	0	0	0	0	0	0
230476	ALLTEL CAROLINA-NO	1,132,016	0	0	0	0	0
230478	ELLERBE TEL CO	0	0	0	0	0	0
230479	VERIZON SOUTH - NC	0	0	897,363	0	0	0
230483	LEXCOM TELEPHONE CO.	3,590,264	3,825,582	4,200,768	3,990,834	977,919	977,919
230485	MEBTEL, INC.	0	0	0	0	0	0
230491	NORTH STATE TEL CO	0	0	0	0	0	0
230494	PINEVILLE TEL CO	0	0	0	0	0	0
230495	RANDOLPH TEL CO	0	0	0	0	0	0
230496	RANDOLPH MEMBERSHIP	0	0	0	32,046	4,395	4,395
230497	PIEDMONT MEMBERSHIP	0	0	0	2,916	180	180
230498	SALUDA MOUNTAIN TEL	289,110	280,050	257,880	249,384	55,902	55,902
230500	SERVICE TEL CO	1,158	0	2,676	8,742	1,797	1,797
230501	SKYLINE MEMBERSHIP	0	0	0	0	0	0
230502	STAR MEMBERSHIP CORP	564,708	696,060	776,028	774,036	220,140	220,140
230503	SURRY MEMBERSHIP	0	0	0	0	0	0
230505	TRI COUNTY TEL MEMBR	9,085	13,416	21,876	35,646	8,625	8,625
230509	VERIZON S-NC(CONTEL)	6,860,645	4,207,020	695,292	1,332,047	1,398,600	1,134,627
230510	WILKES MEMBERSHIP	1,342,799	1,572,228	1,498,668	1,546,422	487,203	487,203
230511	YADKIN VALLEY TEL	0	0	0	0	0	0
235193	SOUTHERN BELL-NC	4,818,659	1,143,492	0	0	0	0
TOTAL	NORTH DAKOTA	4,618,626	5,063,664	7,991,145	11,076,483	2,805,117	2,805,117
381131	CITIZENS ND	0	0	0	0	0	0
381447	NORTH DAKOTA TEL CO	239,486	303,864	303,864	556,524	134,931	134,931
381509	WOLVERTON TEL CO	34,678	30,024	30,660	34,764	8,661	8,661
381601	ABSARAKA COOP TEL CO	9,969	9,600	10,128	11,118	2,778	2,778
381604	BEK COMM. COOP.	407,532	407,532	1,414,371	1,879,167	468,582	468,582
381607	CONSOLIDATED TELCOM	900,300	900,300	1,923,774	2,037,216	439,623	439,623
381610	DAKOTA CENTRAL COOP	312,084	312,084	547,134	709,614	242,664	242,664
381611	DICKEY RURAL COOP	343,519	275,352	302,274	879,504	253,653	253,653
381614	POLAR TELECOMM.	63,607	50,304	55,560	66,252	16,431	16,431
381615	GRIGGS COUNTY TEL CO	0	0	0	70,986	17,571	17,571
381616	INTER-COMMUNITY TEL	311,304	311,304	549,864	530,946	103,410	103,410
381617	MIDSTATE TEL CO	91,331	91,200	64,872	115,308	32,343	32,343
381622	MOORE & LIBERTY TEL	2,976	2,976	2,976	34,302	8,496	8,496
381623	NOONAN FARMERS TEL	16,561	11,376	13,716	15,258	3,774	3,774
381625	NORTHWEST COMM COOP	171,455	160,404	171,804	209,466	51,945	51,945
381630	POLAR COMM MUT AID	0	0	0	76,062	66,849	66,849
381631	RED RIVER RURAL TEL	84,312	84,312	84,312	147,732	36,627	36,627
381632	RESERVATION TEL COOP	371,676	371,676	657,204	805,098	241,554	241,554
381636	UNITED TEL MUTUAL	0	0	0	277,416	68,439	68,439
381637	W. RIVER TELECOM.	1,069,115	1,565,916	1,816,620	2,368,830	518,343	518,343
381638	MIDSTATE COMM.	0	0	0	44,214	10,962	10,962
382247	NEMONT TEL COOP - ND	45,172	41,616	42,012	46,110	11,502	11,502
383303	SRT COMMUNICATIONS	143,549	133,824	0	160,596	65,979	65,979
385144	QWEST CORP-ND	0	0	0	0	0	0
TOTAL	NORTHERN MARIANA ISLANDS	3,568,910	4,742,508	2,456,736	1,721,358	634,323	634,323
653700	MICRONESIAN TELECOMM	3,568,910	4,742,508	2,456,736	1,721,358	634,323	634,323
TOTAL	OHIO	4,310,309	5,246,412	5,822,097	6,876,192	1,844,853	1,844,853
300585	ARCADIA TEL CO	6,206	11,724	13,404	17,574	4,326	4,326
300586	THE ARTHUR MUTUAL	60	0	0	3,948	519	519
300588	AYERSVILLE TEL CO	2,488	2,928	5,976	10,680	2,574	2,574
300589	BASCOM MUTUAL TEL CO	6,693	12,984	14,856	18,624	4,602	4,602

Table 3.26
High-Cost Loop Payment Projections By Study Area
(Dollars)

Study Area ID Code	Study Area Name	1998 Total	1999 Total	2000 Total	2001 Total	2002 1st Quarter	2002 2nd Quarter
	OHIO (CONT.)						
300590	BENTON RIDGE TEL CO	35,252	34,164	38,220	46,098	11,427	11,427
300591	BUCKLAND MUTUAL TEL	5,672	10,332	12,228	16,704	4,101	4,101
300594	THE CHAMPAIGN TEL CO	0	0	0	0	0	0
300597	THE CHILLICOTHE TEL	3,185,328	3,813,168	3,726,636	4,556,400	1,303,452	1,303,452
300598	MCCLURE TEL CO	32,195	103,836	156,216	168,858	35,574	35,574
300604	COLUMBUS GROVE TEL	0	0	0	0	0	0
300606	CONNEAUT TEL CO	0	0	0	0	0	0
300607	CONTINENTAL OF OHIO	75,970	143,352	127,656	130,158	21,774	21,774
300609	DOYLESTOWN TEL CO	0	0	0	0	0	0
300612	FARMERS MUTUAL TEL	26,354	60,024	59,232	58,020	7,389	7,389
300613	LITTLE MIAMI COMM.	375,097	373,512	414,252	394,296	85,380	85,380
300614	FORT JENNINGS TEL CO	6,296	11,604	13,332	17,160	4,218	4,218
300615	VERIZON NORTH - OH	0	0	0	0	0	0
300618	GERMANTOWN INDEPEND	0	0	0	0	0	0
300619	GLANDORF TEL CO	5,830	10,188	12,000	16,296	3,984	3,984
300625	KALIDA TEL CO	0	0	0	0	0	0
300630	CENTURYTEL OF OHIO	0	0	0	0	0	0
300633	MIDDLE POINT HOME	6,657	12,516	14,448	18,426	4,545	4,545
300634	MINFORD TEL CO	0	0	0	0	0	0
300639	THE NEW KNOXVILLE	2,223	3,156	6,180	11,064	2,664	2,664
300644	THE NOVA TEL CO	242,376	275,796	234,132	251,466	57,786	57,786
300645	OAKWOOD TEL CO	1,820	1,152	4,452	7,278	1,095	1,095
300649	ORWELL TEL CO	59,272	111,912	726,261	904,974	234,612	234,612
300650	OTTOVILLE MUTUAL	13,415	25,716	29,496	36,954	9,117	9,117
300651	PATTERSONVILLE TEL	11,723	11,424	12,372	15,162	3,759	3,759
300654	RIDGEVILLE TEL CO	6,632	12,516	14,604	18,432	4,548	4,548
300656	SHERWOOD MUTUAL TEL	1,983	636	4,032	9,384	2,127	2,127
300658	SYCAMORE TEL CO	175,244	170,880	141,636	98,766	23,094	23,094
300659	TELEPHONE SERVICE	0	0	0	0	0	0
300661	UTC OF OHIO	0	0	0	0	0	0
300662	VANLUE TEL CO	6,546	12,288	14,352	18,042	4,446	4,446
300663	VAUGHNSVILLE TEL CO	12,668	10,500	11,868	14,640	3,630	3,630
300664	WABASH MUTUAL TEL CO	6,309	10,104	12,600	16,788	4,110	4,110
300665	ALLTEL OHIO INC.	0	0	0	0	0	0
300666	WESTERN RESERVE TEL	0	0	0	0	0	0
300682	FRONTIER-OHIO	0	0	1,656	0	0	0
305062	CINCINNATI BELL-OH	0	0	0	0	0	0
305150	OHIO BELL TEL CO	0	0	0	0	0	0
TOTAL	OKLAHOMA	27,562,422	27,824,181	32,956,974	38,404,254	9,684,627	9,684,627
431165	VALOR TELECOMM - OK	2,234,511	0	770,766	0	0	0
431704	LAVACA TEL CO-OK	0	0	0	5,430	777	777
431788	KANOKLA TEL ASSN-OK	214,189	287,907	718,473	861,348	241,659	241,659
431831	S. CENTRAL TEL - OK	288,724	383,904	389,640	1,383,747	350,589	350,589
431965	ALLTEL OKLAHOMA INC	4,535,598	5,181,093	5,243,364	5,043,162	1,158,351	1,158,351
431966	ATLAS TEL CO	151,799	181,236	288,264	308,670	80,928	80,928
431968	BEGGS TEL CO	0	0	0	714	0	0
431969	BIXBY TEL CO	701,551	709,782	704,472	827,220	212,949	212,949
431974	CANADIAN VALLEY TEL	240,909	264,624	287,076	319,044	93,057	93,057
431976	CARNEGIE TEL CO INC	112,218	129,960	187,524	198,762	63,960	63,960
431977	CENTRAL OKLAHOMA TEL	517,221	494,916	559,992	697,494	165,051	165,051
431979	CHEROKEE TEL CO	0	0	0	65,028	7,005	7,005
431980	CHICKASAW TEL CO	1,044,474	1,507,179	1,961,931	2,578,368	721,794	721,794
431981	CHOUTEAU TEL CO	519,123	447,804	936,012	864,729	217,938	217,938
431982	CIMARRON TEL CO	64,286	205,206	649,464	2,075,709	515,325	515,325
431984	OKLAHOMA COMM SYSTEM	1,660,423	1,532,343	1,587,096	1,776,801	427,833	427,833
431985	CROSS TEL CO	392,099	1,215,588	2,904,588	3,157,422	979,959	979,959
431988	DOBSON TEL CO	1,386,691	1,412,892	1,350,084	1,716,531	373,338	373,338
431994	GRAND TEL CO INC	109,182	317,844	346,788	480,984	158,343	158,343
431995	HINTON TEL CO	404,807	349,836	311,796	364,392	88,353	88,353
432006	MCLOUD TEL CO	740,120	552,852	394,620	766,446	311,859	311,859
432008	MEDICINE PARK TEL CO	6,534	12,132	14,208	18,222	4,491	4,491
432010	MID-AMERICA TEL INC	646,964	575,970	617,148	604,104	161,193	161,193
432011	OKLAHOMA ALLTEL, INC	3,004,278	3,331,848	3,273,516	3,175,971	669,762	669,762
432013	OKLAHOMA TEL & TEL	489,356	653,628	584,520	694,764	129,636	129,636
432014	OKLAHOMA WESTERN TEL	556,747	517,452	694,728	867,456	183,039	183,039

Table 3.26
High-Cost Loop Payment Projections By Study Area
(Dollars)

Study Area ID Code	Study Area Name	1998 Total	1999 Total	2000 Total	2001 Total	2002 1st Quarter	2002 2nd Quarter
	OKLAHOMA (CONT.)						
432016	PANHANDLE TEL COOP	1,154,966	1,178,628	1,347,372	1,184,634	263,415	263,415
432017	PINE TELEPHONE CO	378,610	359,376	426,456	459,462	81,831	81,831
432018	PIONEER TEL COOP INC	3,667,869	3,667,872	3,667,872	4,711,800	1,130,970	1,130,970
432020	POTTAWATOMIE TEL CO	689,864	639,288	792,624	943,029	253,761	253,761
432022	SALINA-SPAVINAW TEL	690,993	771,600	883,020	940,269	242,988	242,988
432023	SHIDLER TEL CO	85,347	72,084	73,176	83,244	20,715	20,715
432025	SW OKLAHOMA TEL CO	59,622	48,666	51,036	50,400	35,775	35,775
432029	TERRAL TEL CO	71,339	67,764	48,168	60,912	26,808	26,808
432030	TOTAH TELEPHONE CO	422,871	417,420	497,604	438,522	130,173	130,173
432032	VALLIANT TEL CO	33,686	24,348	96,504	385,236	123,483	123,483
432034	WYANDOTTE TEL CO	237,641	273,111	258,372	250,854	46,794	46,794
432141	SANTA ROSA TEL COOP	47,810	38,028	38,700	43,374	10,725	10,725
435215	SOUTHWESTERN BELL-OK	0	0	0	0	0	0
TOTAL	OREGON	18,043,353	20,200,665	22,444,113	23,808,936	6,050,409	6,050,409
532226	MIDVALE TEL EXCH -OR	129,017	99,360	128,568	128,052	28,386	28,386
532359	BEAVER CREEK COOP	436,426	490,488	750,321	834,927	214,518	214,518
532361	CENTURYTEL-EA OREGON	10,026,794	11,295,459	11,518,848	11,334,372	2,752,260	2,752,260
532362	CANBY TEL ASSN	0	0	0	0	0	0
532363	CLEAR CREEK MUTUAL	549,634	556,740	716,307	900,402	240,858	240,858
532364	COLTON TEL CO	292,416	336,912	504,780	550,206	162,918	162,918
532369	EAGLE TEL SYSTEMS	192,974	183,348	207,228	198,888	51,372	51,372
532371	CASCADE UTIL INC	30,332	22,644	103,164	324,756	100,626	100,626
532373	GERVAIS TELEPHONE CO	4,200	3,816	22,092	37,674	23,553	23,553
532375	ROOME TELECOMM INC	192,477	220,164	177,672	240,492	78,393	78,393
532376	HELIX TEL CO.	152,559	165,540	163,776	172,230	46,167	46,167
532377	HOME TELEPHONE CO	42,536	27,846	33,108	24,444	7,104	7,104
532378	TRANS-CASCADES TEL	202,451	161,028	155,592	154,386	73,212	73,212
532383	MOLALLA TEL CO.	851,902	1,148,004	1,245,897	1,348,296	357,444	357,444
532384	MONITOR COOP TEL	104,538	122,016	116,856	142,278	50,976	50,976
532385	MONROE TELEPHONE CO.	63,490	132,060	131,676	153,084	33,231	33,231
532386	MT. ANGEL TEL CO.	0	0	0	0	0	0
532387	NEHALEM TEL & TEL	0	0	0	0	0	0
532388	NORTH STATE TEL CO.	15,205	10,152	19,296	21,648	663	663
532389	OREGON TEL CORP	77,926	120,144	200,304	225,846	42,135	42,135
532390	OREGON-IDAHO UTIL.	1,125,710	1,150,116	1,137,492	1,087,320	259,689	259,689
532391	PEOPLES TEL CO. - OR	0	0	0	3,762	489	489
532392	PINE TEL SYSTEM INC.	359,190	381,684	371,424	396,060	105,696	105,696
532393	PIONEER TEL COOP	609,992	1,067,652	2,256,228	2,570,256	662,538	662,538
532396	ST PAUL COOP ASSN	6,699	12,984	14,832	18,576	4,593	4,593
532397	SCIO MUTUAL TEL ASSN	348,722	487,572	568,728	649,491	183,441	183,441
532399	STAYTON COOP TEL CO	0	0	0	0	0	0
532400	UTC OF THE NW - OR	0	0	0	0	0	0
532404	ASOTIN TEL - OR	99,854	107,592	113,952	93,726	22,668	22,668
532416	VERIZON N'WEST-OR	0	0	0	0	0	0
532456	MALHEUR HOME TEL CO	522,619	448,332	521,532	614,934	137,385	137,385
533401	CITIZENS-OREGON	1,326,370	1,449,012	1,264,440	1,582,830	410,094	410,094
535163	QWEST CORP-OR	279,320	0	0	0	0	0
TOTAL	PENNSYLVANIA	1,312,806	901,374	1,094,916	1,064,577	334,827	334,827
170145	THE BENTLEYVILLE TEL	0	0	0	0	0	0
170149	FRONTIER-BREEZEWOOD	84,605	43,080	34,032	5,766	5,007	5,007
170151	BUFFALO VALLEY TEL	0	0	0	0	0	0
170152	FRONTIER-CANTON	23,116	0	0	0	0	0
170156	CITIZENS - KECKSBURG	0	0	0	0	0	0
170161	COMMONWEALTH TEL ENT	0	0	0	0	0	0
170162	THE CONESTOGA TEL	0	0	0	0	0	0
170165	DENVER & EPHRATA	0	0	0	0	0	0
170168	FRONTIER-PA	0	0	0	0	0	0
170169	GTE NORTH INC. - PA	0	0	0	0	0	0
170170	GTE NORTH-PA(CONTEL)	0	0	0	0	0	0
170171	HICKORY TEL CO	0	0	0	6,312	927	927
170175	IRONTON TEL CO	0	0	0	0	0	0
170176	ALLTEL PENNSYLVANIA	279,955	0	0	0	0	0
170177	LACKAWAXEN TEL CO	19,250	0	56,184	45,816	0	0
170178	FRONTIER-LAKEWOOD	0	0	0	0	0	0

Table 3.26
High-Cost Loop Payment Projections By Study Area
(Dollars)

Study Area ID Code	Study Area Name	1998 Total	1999 Total	2000 Total	2001 Total	2002 1st Quarter	2002 2nd Quarter
	PENNSYLVANIA (CONT.)						
170179	LAUREL HIGHLAND TEL	0	0	0	0	0	0
170183	MAHANOY & MAHANTONGO	115,705	183,666	149,964	113,724	22,416	22,416
170185	MARIANNA - SCENERY	0	0	0	11,328	21,930	21,930
170189	ARMSTRONG TEL CO-PA	140,273	143,460	182,820	170,028	73,125	73,125
170191	NORTH EASTERN PA TEL	0	0	0	30,948	4,053	4,053
170192	NORTH PENN TEL CO	485,271	389,676	541,680	518,373	176,022	176,022
170193	NORTH PITTSBURGH TEL	0	0	0	0	0	0
170194	FRONTIER-OSWAYO RIVR	46,792	40,284	0	0	0	0
170195	ARMSTRONG TEL NORTH	7,309	12,696	14,316	17,742	4,392	4,392
170196	PALMERTON TEL CO	0	0	0	0	0	0
170197	PENNSYLVANIA TEL CO	0	0	0	6,654	987	987
170200	PYMATUNING IND TEL	0	0	0	0	0	0
170201	VERIZON N-PA(QUAKER)	0	0	0	0	0	0
170204	SOUTH CANAAN TEL CO	0	0	0	9,150	1,257	1,257
170206	SUGAR VALLEY TEL CO	97,471	75,024	98,316	99,738	18,207	18,207
170209	UTC OF PENNSYLVANIA	0	0	0	0	0	0
170210	VENUS TEL CORP	0	0	0	6,330	930	930
170215	YUKON - WALTZ TEL CO	2,928	4,032	7,992	12,324	2,991	2,991
170277	WEST SIDE TEL CO-PA	10,131	9,456	9,612	10,344	2,583	2,583
175000	VERIZON PENNSYLVANIA	0	0	0	0	0	0
TOTAL	PUERTO RICO	47,664,546	44,565,540	51,969,894	20,278,728	670,017	322,037
633200	P R T C - CENTRAL	28,851,907	21,744,156	23,969,655	10,171,140	631,419	309,306
633201	PUERTO RICO TEL CO	18,812,639	22,698,072	27,320,262	9,345,715	0	0
639001	CENTENNIAL PCS OPER	0	100,236	470,217	761,873	38,598	12,731
639002	LAMBDA OPERATIONS	0	23,076	209,760	0	0	0
TOTAL	RHODE ISLAND	0	0	0	0	0	0
585114	VERIZON RHODE ISLAND	0	0	0	0	0	0
TOTAL	SOUTH CAROLINA	22,635,875	21,094,125	20,181,882	19,275,870	5,814,621	5,814,621
240479	VERIZON SOUTH-SC	681,892	0	0	0	0	0
240506	UTC OF THE CAROLINAS	2,759,787	2,730,792	1,157,184	1,166,004	112,296	112,296
240512	BLUFFTON TEL. CO.	1,094,478	1,386,600	1,349,484	2,712,090	658,254	658,254
240515	CHESNEE TEL CO	0	0	0	0	0	0
240516	CHESTER TEL CO - SC	0	0	0	0	0	0
240517	ALLTEL SO CAROLINA	590,551	986,601	936,150	1,353,729	204,999	204,999
240520	FARMERS TEL COOP	2,542,564	3,571,548	4,159,104	4,683,153	1,548,258	1,548,258
240521	FORT MILL TEL CO	1,099,377	1,207,212	1,459,044	1,450,584	490,155	490,155
240523	HARGRAY TEL CO	394,247	211,788	113,376	458,880	0	0
240524	HEATH SPRINGS TEL CO	1,241	0	0	6,426	945	945
240526	GTE SOUTH-SC(CONTEL)	0	0	575,460	0	72,213	72,213
240527	HOME TEL CO	591,670	864,900	1,074,936	1,257,048	361,854	361,854
240528	HORRY TEL COOP	0	0	0	0	340,092	340,092
240531	LANCASTER TEL CO	740,299	798,708	840,372	839,388	159,318	159,318
240532	LOCKHART TEL CO INC	6,626	12,804	14,796	18,636	4,602	4,602
240533	MCCLELLANVILLE TEL	464,648	535,908	485,346	484,224	120,657	120,657
240535	NORWAY TEL CO	6,296	11,484	13,944	17,874	4,401	4,401
240536	PALMETTO RURAL COOP	0	0	0	0	0	0
240538	PIEDMONT RURAL COOP	0	0	0	1,300,836	575,136	575,136
240539	PBT TELECOM, INC.	1,286,778	1,139,220	1,145,136	1,426,866	476,151	476,151
240541	RIDGEWAY TEL CO	0	0	0	0	0	0
240542	ROCK HILL TEL CO	1,188,602	1,319,244	699,972	356,502	59,046	59,046
240544	ST STEPHEN TEL CO	0	0	0	4,014	148,602	148,602
240546	SANDHILL TEL COOP	0	0	0	0	0	0
240550	WEST CAROLINA RURAL	0	353,172	1,018,524	966,006	294,138	294,138
240551	WILLISTON TEL CO	637,510	772,248	790,044	773,610	183,504	183,504
245194	SOUTHERN BELL-SC	8,549,309	5,191,896	4,349,010	0	0	0
TOTAL	SOUTH DAKOTA	2,882,766	4,236,408	5,946,252	8,711,760	3,043,074	3,043,074
391640	ARMOUR INDEPENDENT	0	0	0	54,078	13,380	13,380
391642	BALTIC TELECOM COOP.	12,764	64,356	73,284	91,728	22,689	22,689
391647	CHEYENNE RIVER SIOUX	276,149	436,344	426,096	727,572	177,639	177,639
391649	BERESFORD MUNICIPAL	1,001	0	2,016	6,642	984	984
391650	CITY OF BROOKINGS	0	0	0	0	0	0
391652	DAKOTA TELECOMM GRP	404,576	962,208	1,312,200	1,005,180	217,419	217,419

Table 3.26
High-Cost Loop Payment Projections By Study Area
(Dollars)

Study Area ID Code	Study Area Name	1998 Total	1999 Total	2000 Total	2001 Total	2002 1st Quarter	2002 2nd Quarter
	SOUTH DAKOTA (CONT.)						
391653	CITY OF FAITH MUNIC	12,258	11,064	12,168	14,592	3,618	3,618
391654	INTERSTATE TELECOMM.	0	0	0	457,512	113,139	113,139
391657	SPLITROCK TELECOM	0	0	0	37,398	5,640	5,640
391659	GOLDEN WEST TELECOMM	1,024,042	1,174,260	1,301,928	2,206,362	804,786	804,786
391660	MT RUSHMORE TEL	0	0	0	146,670	36,159	36,159
391661	HANSON COUNTY TEL CO	0	0	0	36,216	0	0
391664	JAMES VALLEY COOP	167,579	133,236	146,784	175,686	43,587	43,587
391666	JEFFERSON TEL CO -SD	21,635	100,044	235,512	252,030	82,191	82,191
391667	KADOKA TELEPHONE CO	5,421	0	15,000	24,648	13,590	13,590
391668	KENNEBEC TEL CO	86,924	144,252	145,236	162,720	48,912	48,912
391669	MCCOOK COOP TEL CO	68,100	59,100	61,860	69,348	26,196	26,196
391670	MIDSTATE COMM., INC.	60,564	60,564	60,564	167,754	41,556	41,556
391671	WEST RIVER(MOBRIDGE)	0	0	0	0	0	0
391674	ROBERTS COUNTY COOP	100,149	100,512	103,608	112,488	27,840	27,840
391676	SANBORN TEL COOP	0	0	198,852	287,748	143,007	143,007
391677	SIOUX VALLEY TEL. CO	53,133	101,592	117,492	148,740	36,714	36,714
391679	STOCKHOLM-STRANDBURG	22,680	73,980	68,892	140,850	33,945	33,945
391680	SULLY BUTTES TEL	207,487	222,516	634,980	734,490	247,284	247,284
391682	TRI-COUNTY TELCOM	32,250	25,476	27,036	31,062	7,713	7,713
391684	UNION TEL CO.	12,830	23,724	27,864	35,016	8,613	8,613
391685	VALLEY TELECOMM.	0	0	383,052	544,824	210,678	210,678
391686	VIVIAN TELEPHONE CO	16,455	246,408	295,056	437,346	497,502	497,502
391688	WESTERN TEL CO.	31,764	31,764	31,764	44,772	11,100	11,100
391689	WEST RIVER COOP	265,005	265,008	265,008	558,288	167,193	167,193
395145	QWEST CORP-SD	0	0	0	0	0	0
TOTAL	TENNESSEE	8,383,365	10,845,426	11,913,090	13,889,442	4,005,879	4,005,879
290280	ARDMORE TEL CO	546,817	469,068	566,544	574,794	117,627	117,627
290552	CENTURYTEL-ADAMSVILL	1,457,842	1,514,784	1,770,720	2,102,436	536,781	536,781
290553	BEN LOMAND RURAL	0	0	0	0	0	0
290554	BLEDSOE TEL COOP	0	0	0	0	0	0
290557	CENTURY-CLAIBORNE	1,033,953	1,209,588	1,509,177	1,623,594	426,384	426,384
290559	CONCORD TEL EXCHANGE	0	0	0	0	0	0
290561	CROCKETT TEL CO	0	0	0	12,798	1,725	1,725
290562	DEKALB TEL COOP	475,793	2,471,748	2,094,348	2,273,538	705,378	705,378
290565	HIGHLAND TEL COOP-TN	0	0	0	0	0	0
290566	HUMPHREY'S COUNTY	0	183,087	201,588	202,902	52,647	52,647
290567	UNITED INTER-MT-TN	0	0	0	0	0	0
290570	LORETTO TEL CO	12,627	15,108	30,324	54,006	13,008	13,008
290571	MILLINGTON TEL CO	0	0	4,104	86,676	29,490	29,490
290573	NORTH CENTRAL COOP	705,127	924,672	1,343,769	1,574,574	326,391	326,391
290574	CENTURYTEL-OOLTEWAH	0	0	0	0	0	0
290575	TENNESSEE TEL CO	1,407,056	1,887,756	1,684,236	1,821,885	359,520	359,520
290576	PEOPLES TEL CO	0	0	0	6,198	585	585
290578	TELLICO TEL CO	272,341	398,103	460,464	569,694	100,125	100,125
290579	TWIN LAKES TEL COOP	503,230	550,596	444,804	458,334	251,346	251,346
290580	CITIZENS-VOLUNTEER	0	0	129,144	141,300	62,430	62,430
290581	UTC OF TN	0	0	0	15,468	338,277	338,277
290583	WEST TENNESSEE TEL	9,199	9,444	21,972	41,112	9,879	9,879
290584	YORKVILLE TEL COOP	34,733	50,292	56,604	69,894	17,304	17,304
294336	CUC DBA CITIZENS-TN	1,924,647	1,161,180	1,595,292	2,235,246	652,896	652,896
295185	SO. CENTRAL BELL -TN	0	0	0	0	0	0
299001	BEN LOMAND COMMUNICATION	0	0	0	24,993	4,086	4,086
TOTAL	TEXAS	75,126,397	73,724,388	69,832,119	102,798,521	25,245,086	25,395,455
440425	CAMERON TEL CO TEXAS	104,038	187,104	259,080	282,624	112,335	112,335
441163	VALOR-TX	0	0	0	853,440	195,873	195,873
442038	BLOSSOM TEL CO	0	0	0	5,856	849	849
442039	BIG BEND TEL CO INC	4,153,168	3,952,632	4,035,624	3,267,918	768,996	768,996
442040	BRAZORIA TEL CO	1,235,094	1,683,408	1,739,784	1,826,160	401,838	401,838
442041	BRAZOS TEL COOP INC	445,864	495,672	499,131	637,452	168,837	168,837
442043	NORTH TEXAS TEL. CO.	21,160	24,288	27,144	33,276	8,244	8,244
442046	CAP ROCK TEL COOP	185,811	161,112	198,888	295,392	84,099	84,099
442052	CENTRAL TEXAS CO-OP	2,044,065	2,044,068	2,044,068	2,968,686	809,586	809,586
442057	COLEMAN COUNTY CO-OP	357,853	353,676	678,924	1,255,944	288,768	288,768
442059	COLORADO VALLEY TEL	1,223,982	1,321,236	1,636,332	1,659,072	441,696	441,696

Table 3.26
High-Cost Loop Payment Projections By Study Area
(Dollars)

Study Area ID Code	Study Area Name	1998 Total	1999 Total	2000 Total	2001 Total	2002 1st Quarter	2002 2nd Quarter
	TEXAS (CONT.)						
442060	COMANCHE COUNTY TEL	85,859	164,172	123,456	208,362	47,472	47,472
442061	COMMUNITY TEL CO	293,914	337,296	297,696	366,990	98,838	98,838
442065	CUMBY TEL COOP INC	109,239	81,228	79,716	56,652	50,151	50,151
442066	DELL TEL. CO-OP - TX	925,134	1,208,160	1,215,624	1,201,854	334,854	334,854
442068	EASTEX TEL COOP INC	3,793,306	3,839,148	4,084,908	4,253,214	1,007,154	1,007,154
442069	ELECTRA TELEPHONE CO	837,842	836,484	895,548	936,876	236,442	236,442
442070	ETEX TEL COOP INC	1,556,432	2,018,496	2,128,548	2,657,976	627,453	627,453
442071	FIVE AREA TEL CO-OP	418,783	613,740	409,260	490,092	108,999	108,999
442072	FORT BEND TEL CO	520,727	298,560	435,264	0	0	0
442073	BORDER TO BORDER	355,110	391,068	388,104	376,698	97,566	97,566
442076	GANADO TELEPHONE CO	312,882	538,968	632,664	1,215,582	322,758	322,758
442080	GTE SOUTHWEST INC-TX	0	0	0	0	0	0
442083	GUADALUPE VALLEY TEL	2,219,412	2,219,412	2,219,412	4,247,262	1,212,084	1,212,084
442084	UTC OF TEXAS INC	21,024,613	18,813,204	18,652,461	21,201,378	5,208,624	5,208,624
442086	HILL COUNTRY CO-OP	1,501,662	1,536,780	1,417,488	1,599,300	372,045	372,045
442090	ALENCO COMMUNICATION	881,470	880,044	880,044	1,621,404	399,210	399,210
442091	ETS TEL. CO., INC.	329,085	395,832	652,764	903,996	285,366	285,366
442093	INDUSTRY TEL CO	478,295	468,072	386,532	516,654	127,887	127,887
442097	KERRVILLE TEL CO	161,147	0	96,084	955,140	145,794	145,794
442101	CENTURYTEL-LK DALLAS	1,390,152	1,239,888	1,088,112	1,189,602	236,238	236,238
442103	LA WARD TEL EXCHANGE	250,350	326,820	295,224	294,972	59,358	59,358
442104	LAKE LIVINGSTON TEL	531,472	575,904	500,196	658,014	210,726	210,726
442105	LIPAN TEL CO	335,523	406,932	394,401	429,624	112,461	112,461
442107	LIVINGSTON TEL CO	0	0	0	0	0	0
442109	TXU COMMUNICATIONS	4,783,534	4,764,648	3,074,088	3,008,532	1,258,452	1,258,452
442112	MID-PLAINS RURAL TEL	520,733	571,740	565,320	558,144	153,510	153,510
442114	CENTEL OF TEXAS	3,475,198	4,794,720	401,982	239,958	0	0
442116	MUENSTER DBA NORTEX	826,821	983,976	947,697	1,013,160	253,371	253,371
442117	CENTURYTEL-PORT ARAN	261,632	254,820	287,952	298,707	28,995	28,995
442130	PEOPLES TEL COOP -TX	1,034,564	1,031,004	1,031,004	2,282,439	604,137	604,137
442131	POKA-LAMBRO TEL COOP	764,015	507,588	544,608	518,328	122,349	122,349
442134	RIVIERA TEL CO INC	381,145	515,433	357,972	572,661	192,603	192,603
442135	SOUTHWEST TEXAS TEL	1,114,508	1,464,060	1,426,344	1,347,900	325,035	325,035
442140	CENTURYTEL-SAN MARCO	970,700	780,732	897,537	1,013,328	44,649	44,649
442141	SANTA ROSA TEL COOP	387,231	461,028	467,040	494,628	145,848	145,848
442143	SOUTH PLAINS TEL	143,217	127,992	90,852	98,508	9,828	9,828
442147	SUGAR LAND TEL CO	0	0	0	0	0	0
442150	TATUM TEL CO	434,725	409,044	398,076	416,424	107,181	107,181
442151	TAYLOR TEL CO-OP INC	812,693	286,320	270,408	818,358	182,874	182,874
442153	TEXAS-ALLTEL, INC.	2,668,298	2,595,936	2,861,220	2,032,734	458,862	458,862
442154	GTE SW-TX (CONTEL)	1,734,069	435,252	1,034,418	22,010,054	4,810,736	4,961,105
442159	VALLEY TEL CO-OP -TX	4,321,800	3,986,724	4,021,104	4,831,764	1,254,348	1,254,348
442166	WEST TEXAS RURAL TEL	942,327	1,001,499	1,256,736	1,303,200	321,825	321,825
442168	WES-TEX TEL CO-OP	297,850	202,128	292,812	345,900	104,781	104,781
442170	XIT RURAL TEL CO-OP	1,167,893	1,136,340	1,212,468	1,126,332	266,814	266,814
442262	ENMR TEL COOP-TX	0	0	0	0	0	0
445216	SOUTHWESTERN BELL-TX	0	0	0	0	0	0
449001	W. T. SERVICES, INC	0	0	0	0	13,590	13,590
449002	XIT TELECOM & TECH	0	0	0	0	0	0
449003	WESTERN WIRELESS	0	0	0	0	2,697	2,697
449004	CUMBY TEL	0	0	0	0	0	0
449005	NORTEX TELCOM	0	0	0	0	0	0
449006	SANTA ROSA TEL	0	0	0	0	0	0
TOTAL	UTAH	3,483,006	3,936,468	3,907,836	4,860,132	1,535,439	1,535,439
502277	CENTRAL UTAH TEL INC	104,415	160,044	174,108	165,600	54,462	54,462
502278	EMERY TELEPHONE	0	24,816	0	127,494	11,505	11,505
502279	GUNNISON TEL CO	0	0	0	1,842	156	156
502282	MANTI TEL CO	0	0	0	3,378	423	423
502283	SKYLINE TELECOM	0	0	0	52,842	13,083	13,083
502284	BEEHIVE TEL CO - UT	242,457	52,488	138,888	338,226	156,306	156,306
502286	SOUTH CENTRAL UTAH	90,954	367,056	356,388	407,718	97,752	97,752
502287	UINTAH BASIN TEL	804,196	962,844	875,664	1,147,032	313,914	313,914
502288	ALL WEST COMM-UT	204,319	204,132	216,504	376,902	151,791	151,791
503032	BEAR LAKE COMM	77,756	112,068	105,948	139,452	39,018	39,018
504429	CITIZENS TELECOM-UT	1,731,500	1,900,116	1,808,676	1,781,688	632,304	632,304

Table 3.26
High-Cost Loop Payment Projections By Study Area
(Dollars)

Study Area ID Code	Study Area Name	1998 Total	1999 Total	2000 Total	2001 Total	2002 1st Quarter	2002 2nd Quarter
	UTAH (CONT.)						
504449	NAVAJO COMMUN-UT	227,409	152,904	231,660	317,958	64,725	64,725
505107	QWEST CORP-UT	0	0	0	0	0	0
TOTAL	VERMONT	4,465,536	4,274,688	3,396,651	3,802,452	1,319,631	1,319,631
140053	FRANKLIN TEL CO - VT	6,620	12,624	14,424	18,420	4,542	4,542
140058	LUDLOW TEL CO	0	0	0	0	0	0
140061	NORTHFIELD TEL CO	0	13,836	19,671	0	0	0
140062	PERKINSVILLE TEL CO	78,038	72,072	14,736	28,074	2,139	2,139
140064	SHOREHAM TEL CO INC.	39,952	77,844	87,612	109,602	27,111	27,111
140068	TOPSHAM TEL CO	7,300	11,424	5,256	32,022	13,368	13,368
140069	WAITSFIELD/FAYSTON	937,932	1,130,736	1,289,184	1,407,090	550,212	550,212
143331	NORTHLAND TEL. CO-VT	547,800	547,800	920,208	887,508	236,358	236,358
145115	VERIZON VERMONT	1,872,225	1,362,792	0	0	0	0
147332	VERMONT TEL. CO-VT	975,669	1,045,560	1,045,560	1,319,736	485,901	485,901
TOTAL	VIRGIN ISLANDS	11,214,702	15,871,584	16,946,640	17,980,254	4,521,465	4,521,465
643300	VIRGIN ISLANDS TEL	11,214,702	15,871,584	16,946,640	17,980,254	4,521,465	4,521,465
TOTAL	VIRGINIA	4,490,867	4,687,887	4,368,888	4,106,208	729,471	729,471
190217	AMELIA TEL CORP	428,760	560,253	589,320	665,106	171,819	171,819
190219	BUGGS ISLAND COOP	0	0	0	0	0	0
190220	BURKE'S GARDEN TEL	16,641	15,024	15,192	16,926	4,221	4,221
190225	CITIZENS TEL COOP	0	0	0	29,622	4,305	4,305
190226	NTELOS, INC.	0	0	0	0	0	0
190233	VERIZON S-VA(CONTEL)	173,663	0	0	0	0	0
190236	NORTH RIVER TEL COOP	4,447	7,356	9,696	13,908	3,393	3,393
190237	HIGHLAND TEL COOP	31,589	36,156	39,984	49,254	12,204	12,204
190238	MT GROVE-WILLIAMSVIL	66,092	47,532	52,176	63,318	15,705	15,705
190239	NEW HOPE TEL CO - VA	5,582	9,792	12,012	15,768	3,864	3,864
190243	PEMBROKE TEL COOP	0	0	0	10,662	1,518	1,518
190244	PEOPLES MUTUAL TEL	0	0	0	694,188	115,857	115,857
190248	SCOTT COUNTY COOP	26,875	45,876	64,332	88,200	21,561	21,561
190249	ROANOKE & BOTETOURT	516,674	749,580	705,312	724,632	127,023	127,023
190250	SHENANDOAH TEL CO	0	0	0	0	0	0
190253	VIRGINIA TEL CO	0	0	0	0	0	0
190254	CENTEL OF VIRGINIA	1,335,327	1,184,748	1,457,808	1,245,492	173,943	173,943
190479	VERIZON SOUTH-VA	1,537,209	1,650,516	1,089,876	193,824	2,535	2,535
190567	UNITED INTER-MT-VA	0	0	0	0	0	0
193029	NEW CASTLE TEL. CO.	348,008	381,054	333,180	295,308	71,523	71,523
195040	VERIZON VIRGINIA INC	0	0	0	0	0	0
TOTAL	WASHINGTON	22,999,149	23,979,768	23,499,126	30,600,801	7,783,587	8,091,595
522400	UTC OF THE NW-WA	1,138,178	1,181,616	240,624	0	0	0
522404	ASOTIN TEL - WA	257,880	299,712	230,160	198,990	45,609	45,609
522408	CENTURYTEL-WASHINGTO	14,547,288	14,547,288	14,547,288	15,677,991	3,947,997	3,947,997
522410	CENTURYTEL-COWICHE	133,567	288,321	151,956	228,882	12,474	12,474
522412	ELLENSBURG TEL CO	311,974	0	933,444	825,573	189,174	189,174
522416	VERIZON N'WEST-WA	250,064	0	0	0	0	0
522417	HAT ISLAND TEL CO	6,532	4,512	10,908	15,360	0	0
522418	PEND OREILLE TEL.	0	773,256	750,912	733,854	165,402	165,402
522419	HOOD CANAL TEL CO	154,831	179,184	177,780	141,258	26,568	26,568
522423	INLAND TEL CO -WA	570,772	605,760	578,688	473,478	146,193	146,193
522426	KALAMA TEL CO	382,646	375,648	445,092	385,566	102,609	102,609
522427	LEWIS RIVER TEL CO	0	170,175	87,660	122,121	41,982	41,982
522430	MCDANIEL TEL CO	2,220	0	0	19,536	2,886	2,886
522431	MASHELL TELECOM INC	645,364	687,816	847,344	1,267,920	399,030	399,030
522437	PIONEER TEL CO	149,368	178,872	210,612	205,680	47,598	47,598
522442	ST JOHN TEL CO	94,798	87,540	77,940	38,622	19,281	19,281
522446	TENINO TELEPHONE CO	261,877	416,976	438,840	429,330	120,126	120,126
522447	TOLEDO TELEPHONE CO	378,471	593,028	655,644	836,952	216,117	216,117
522449	VERIZON NW-WA (CONTEL)	1,291,605	429,036	0	0	0	0
522451	WESTERN WAHKIAKUM	900,935	971,040	935,646	1,048,254	279,729	279,729
522452	WHIDBEY TEL CO.	1,035,847	1,630,080	1,784,952	1,811,628	560,715	560,715
522453	YCOM NETWORKS, INC.	484,932	559,908	393,636	1,651,497	586,725	586,725
525161	QWEST CORP-WA	0	0	0	0	0	0
529001	UNITED STATES CELLULAR	0	0	0	4,488,309	873,372	1,181,380

Table 3.26
High-Cost Loop Payment Projections By Study Area
(Dollars)

Study Area ID Code	Study Area Name	1998 Total	1999 Total	2000 Total	2001 Total	2002 1st Quarter	2002 2nd Quarter
TOTAL	WEST VIRGINIA	20,018,869	18,514,920	17,539,740	21,835,662	5,956,167	5,956,167
200256	ARMSTRONG OF WV	0	0	0	0	0	0
200257	SPRUCE KNOB SENECA	4,538	7,236	10,152	14,430	3,525	3,525
200258	WAR ACQ. DBA WAR TEL	0	0	0	4,398	597	597
200259	HARDY TELECOM	848,704	1,150,836	916,800	869,052	244,179	244,179
200267	ARMSTRONG TEL. CO.	253,329	310,968	364,764	527,484	157,254	157,254
200271	CTC WVA-MTN. STATE	5,164,827	5,023,968	4,808,172	5,666,160	1,412,700	1,412,700
200277	WEST SIDE TEL-WV	18,095	30,084	36,180	47,520	11,643	11,643
204338	CTC WVA-ST MARY'S	4,088,655	4,090,776	3,731,412	4,862,952	1,443,213	1,443,213
204339	CTC WVA-BLUEFIELD	7,663,493	6,447,972	7,672,260	9,843,666	2,683,056	2,683,056
205050	VERIZON W VA INC.	1,977,228	1,453,080	0	0	0	0
TOTAL	WISCONSIN	13,238,421	14,771,628	17,633,034	21,484,578	4,926,282	4,926,282
330841	CENTURYTEL-MW-WI	453,045	291,978	957,996	1,417,284	351,957	351,957
330842	AMERY TELCOM, INC.	0	0	0	0	0	0
330843	AMHERST TEL CO	0	0	0	3,834	177	177
330844	BADGER TELECOM, INC.	181,128	321,564	396,870	526,659	128,481	128,481
330846	BALDWIN TELECOM	0	0	0	0	0	0
330847	BELMONT TEL CO	6,096	11,160	13,236	17,178	4,224	4,224
330848	BERGEN TEL CO	31,203	29,124	29,604	33,102	8,256	8,256
330849	BLACK EARTH TEL CO	0	0	0	3,996	525	525
330850	BLOOMER TEL CO	0	0	0	0	0	0
330851	BONDUEL TEL CO	0	0	0	0	0	0
330855	BRUCE TEL CO, INC	84,135	63,840	62,040	109,212	33,669	33,669
330856	BURLINGTON B&W	0	0	0	0	0	0
330857	CENTURYTEL-MW-WI	0	0	0	11,382	0	0
330859	CENTRAL STATE TEL CO	685,300	748,260	985,668	1,084,188	295,164	295,164
330860	CHEQUAMEGON TEL COOP	616,800	837,576	883,068	1,557,624	199,668	199,668
330861	CHIBARDUN TEL COOP	31,238	51,768	64,500	89,046	21,750	21,750
330863	CITIZENS TEL COOP-WI	20,141	38,904	44,532	55,896	13,803	13,803
330865	CLEAR LAKE TEL CO-WI	0	0	0	4,686	648	648
330866	COCHRANE COOP TEL CO	13,420	25,980	29,712	37,218	9,198	9,198
330868	COON VALLEY FARMERS	19,425	36,288	42,600	54,120	13,332	13,332
330870	CRANDON TEL CO	345,574	546,108	339,972	465,216	303,438	303,438
330872	CUBA CITY EXCHANGE	0	0	0	0	0	0
330875	DICKEYVILLE TEL CORP	1,892	972	4,320	6,954	1,038	1,038
330877	CENTURYTEL-FAIRWATER	90,696	34,608	21,600	51,012	12,219	12,219
330879	FARMERS INDEPENDENT	14,354	25,572	31,992	43,998	10,749	10,749
330880	FARMERS TEL CO - WI	0	0	0	7,278	612	612
330881	MID-PLAINS TEL CO	0	0	0	0	0	0
330884	CENTURYTEL-FORESTVIL	706,622	727,704	747,996	701,466	162,984	162,984
330886	VERIZON NORTH - WI	313,086	0	0	0	0	0
330889	HAGER TELECOM INC.	10,028	17,496	22,716	30,594	7,491	7,491
330891	HEADWATERS TEL CO	0	0	0	233,664	192,417	192,417
330892	HILLSBORO TEL CO	0	0	0	1,044	18	18
330895	CENTURYTEL-WISCONSIN	0	0	0	0	0	0
330896	LAKEFIELD TEL CO	12,618	22,116	26,376	33,894	8,328	8,328
330898	CENTURY-LARSEN-RDFLD	229,334	244,290	288,228	324,096	69,522	69,522
330899	LA VALLE TEL COOP	9,527	16,656	21,264	29,232	7,146	7,146
330900	LEMONWEIR VALLEY TEL	0	0	0	846	0	0
330902	LUCK TEL CO	4,675	5,484	11,628	20,958	5,043	5,043
330905	MANAWA TEL CO	2,537	1,068	7,884	18,948	4,248	4,248
330908	MARQUETTE-ADAMS COOP	0	0	21,960	105,876	73,380	73,380
330909	MIDWAY TEL CO	0	96,315	152,244	172,002	21,012	21,012
330910	MILLTOWN MUTUAL TEL	0	0	0	0	0	0
330912	FRONTIER-MONDOVI	0	0	0	0	0	0
330913	CENTURY-MONROE CNTY	184,020	160,308	343,776	443,652	76,623	76,623
330914	EASTCOAST TELECOM	3,963	0	14,904	35,496	5,319	5,319
330915	MOSINEE TEL CO	0	0	0	0	0	0
330916	MOUNT HOREB TEL CO	542,344	707,964	735,228	884,850	180,702	180,702
330917	MT VERNON TEL CO	0	0	0	0	7,818	7,818
330918	NELSON TEL COOP	18,964	31,656	40,656	56,862	13,878	13,878
330920	NIAGARA TEL CO	0	121,152	107,544	166,056	21,909	21,909
330922	CENTURYTEL-MW-WI/NW	0	0	0	0	0	0
330924	CENTURYTEL-MW-KENDAL	6,652	20,601	0	0	0	0
330925	BAYLAND TEL CO	0	0	0	0	0	0
330930	GRANTLAND TELECOM	31,550	59,244	69,048	88,806	21,858	21,858

Table 3.26
High-Cost Loop Payment Projections By Study Area
(Dollars)

Study Area ID Code	Study Area Name	1998 Total	1999 Total	2000 Total	2001 Total	2002 1st Quarter	2002 2nd Quarter
	WISCONSIN (CONT.)						
330931	CENTURYTEL-SO WI	245,837	82,452	78,684	60,426	7,998	7,998
330934	CENTURYTEL-MW-WI	0	0	0	0	0	0
330936	INDIANHEAD TEL CO	562,771	656,850	742,350	863,040	144,207	144,207
330937	PRICE COUNTY TEL CO	253,185	285,012	260,508	227,244	71,388	71,388
330938	NORTHEAST TEL CO	0	0	0	0	0	0
330940	RHINELANDER TEL CO	0	0	0	0	0	0
330941	RIB LAKE TEL CO	132,007	104,496	166,020	199,854	0	0
330942	RICHLAND-GRANT COOP	36,699	63,900	72,216	89,508	22,152	22,152
330943	RIVERSIDE TELECOM	0	0	0	0	0	0
330944	FRONTIER-ST. CROIX	0	0	0	0	0	0
330945	SCANDINAVIA TEL CO	0	0	0	10,032	1,407	1,407
330946	SHARON TEL CO	13,341	25,908	29,580	37,164	9,183	9,183
330949	SIREN TEL CO, INC	0	0	0	0	0	0
330950	CENTURY TEL-NW WI	3,672,040	4,125,012	4,517,340	4,879,836	1,066,299	1,066,299
330951	SOMERSET TEL CO	0	0	0	0	0	0
330952	SE TEL OF WISCONSIN	45,039	32,664	35,076	178,728	0	0
330953	SPRING VALLEY TEL CO	4,217	83,088	114,954	160,530	55,995	55,995
330954	STOCKBRIDGE & SHERWD	13,703	19,416	353,016	321,498	81,891	81,891
330955	STATE LONG DISTANCE	0	0	0	0	0	0
330956	CENTURY-NORTHERN WI	3,416,998	3,629,880	4,283,760	4,948,164	1,004,961	1,004,961
330958	TENNEY TEL CO	28,262	28,830	32,760	54,399	8,376	8,376
330959	CENTURYTEL-MW-WI	0	0	0	0	0	0
330960	TRI-COUNTY TEL COOP	40,231	77,280	88,932	111,810	27,615	27,615
330962	UNION TEL CO	13,013	15,960	27,528	46,572	11,247	11,247
330963	UTELCO, INC	0	0	0	0	0	0
330964	FRONTIER-WISCONSIN	0	0	0	0	0	0
330966	VERNON TEL COOP	50,014	92,952	109,836	140,796	34,632	34,632
330967	FRONTIER OF VIROQUA	0	0	0	0	0	0
330968	WAUNAKEE TEL CO	0	0	0	0	0	0
330970	CENTURYTEL-MW-WI	1,610	0	9,264	36,630	5,508	5,508
330971	W. WISCONSIN TELCOM	36,263	62,592	75,012	97,692	23,949	23,949
330973	WITTENBERG TEL CO	2,824	89,580	117,036	92,430	25,431	25,431
330974	WOOD COUNTY TEL CO	0	0	0	0	14,793	14,793
331155	TELEPHONE USA OF WI	0	0	0	0	0	0
331159	CENTURYTEL-CENTRL WI	0	0	0	0	0	0
335220	WISCONSIN BELL	0	0	0	0	0	0
339001	CTC COMM	0	0	0	0	20,646	20,646
TOTAL	WYOMING	11,952,520	16,166,460	13,729,698	13,016,244	3,282,246	3,282,246
511595	UTC OF THE WEST-WY	672,992	755,388	1,169,844	1,099,332	243,813	243,813
512251	RANGE TEL COOP - WY	3,407,097	4,724,676	4,496,364	4,791,960	1,248,528	1,248,528
512289	CHUGWATER TEL CO	39,566	38,268	45,924	33,990	11,502	11,502
512290	ALL WEST COMM.-WY	0	16,404	27,516	28,044	10,407	10,407
512291	DUBOIS TEL EXCHANGE	1,046,880	1,191,864	1,127,808	1,150,146	282,948	282,948
512295	SILVER STAR TEL-WY	686,457	799,644	703,488	811,074	186,648	186,648
512296	TRI COUNTY TEL ASSN	2,061,672	3,060,408	3,324,276	3,632,448	937,017	937,017
512297	UNION TELEPHONE CO	953,062	978,840	1,109,028	1,156,938	273,006	273,006
512299	CENTURYTEL OF WY.	238,866	196,956	363,096	312,312	88,377	88,377
515108	QWEST CORP-WY	2,845,928	4,404,012	1,362,354	0	0	0
519001	SILVER STAR TEL CO	0	0	0	0	0	0
TOTAL	INDUSTRY	827,291,508	864,208,086	872,480,703	963,628,116	243,368,192	243,038,357

Note: Amounts for non-rural carriers may differ from USAC filing because only hold-harmless high-cost loop payments are included here.

Table 3.27
Long-Term Support Payment Projections by Study Area
(Dollars)

Study Area ID Code	Study Area Name	1998 Total	1999 Total	2000 Total	2001 Total	2002 1st Quarter	2002 2nd Quarter
TOTAL	ALABAMA	7,316,340	7,260,720	7,334,976	7,444,164	1,903,368	1,903,368
250281	VERIZON S-AL(CONTEL)	0	0	0	0	0	0
250282	BLOUNTSVILLE TEL CO	298,884	296,616	299,652	304,104	77,757	77,757
250283	BRINDLEE MOUNTAIN	280,572	278,436	281,280	285,468	72,990	72,990
250284	BUTLER TEL CO	591,060	586,560	592,560	601,380	153,765	153,765
250285	CASTLEBERRY TEL CO	32,460	32,220	32,544	33,024	8,445	8,445
250286	NATIONAL OF ALABAMA	65,532	65,028	65,688	66,672	17,049	17,049
250290	FARMERS TEL COOP -AL	571,032	566,688	572,484	581,004	148,554	148,554
250293	VERIZON SOUTH-AL	0	0	0	0	0	0
250295	GRACEBA TOTAL COMM	109,404	108,576	109,692	111,312	28,461	28,461
250298	GULF TEL CO - AL	1,167,060	1,158,192	1,170,036	1,187,460	303,615	303,615
250299	HAYNEVILLE TEL CO	185,628	184,212	186,096	188,868	48,291	48,291
250300	HOPPER TELECOMM. CO.	378,588	375,708	379,548	385,200	98,490	98,490
250301	FRONTIER-LAMAR CNTY	47,424	47,064	47,544	48,252	12,336	12,336
250302	ALLTEL ALABAMA	839,076	832,692	841,212	853,740	218,289	218,289
250304	MILLRY TEL CO	450,204	446,784	451,356	458,076	117,123	117,123
250305	MON-CRE TEL COOP	232,272	230,508	232,860	236,328	60,426	60,426
250306	FRONTIER COMM.-AL	0	0	0	0	0	0
250307	MOUNDVILLE TEL CO	58,980	58,524	59,124	60,012	15,342	15,342
250308	NEW HOPE TEL COOP	153,756	152,592	154,152	156,444	40,002	40,002
250311	OAKMAN TEL CO (TDS)	100,440	99,672	100,692	102,192	26,130	26,130
250312	OTELCO TELEPHONE LLC	183,228	181,836	183,696	186,432	47,667	47,667
250314	PEOPLES TEL CO	959,916	952,620	962,364	976,692	249,726	249,726
250315	PINE BELT TEL CO	219,072	217,404	219,624	222,900	56,994	56,994
250316	RAGLAND TEL CO	172,788	171,480	173,232	175,812	44,952	44,952
250317	ROANOKE TEL CO	108,408	107,592	108,696	110,304	28,203	28,203
250318	FRONTIER COMM-SOUTH	0	0	0	0	0	0
250322	UNION SPRINGS TEL CO	110,556	109,716	110,844	112,488	28,761	28,761
255181	SO CENTRAL BELL-AL	0	0	0	0	0	0
TOTAL	ALASKA	16,911,360	16,782,816	16,954,464	17,206,932	4,399,563	4,399,563
611449	ATEAC, INC.	0	0	0	0	0	0
613000	ACS OF ANCHORAGE	0	0	0	0	0	0
613001	ARCTIC SLOPE TEL	275,352	273,252	276,048	280,164	71,634	71,634
613002	BETTLES TEL CO INC	31,776	31,536	31,860	32,340	8,268	8,268
613003	BRISTOL BAY TEL COOP	198,492	196,980	198,996	201,960	51,639	51,639
613004	BUSH-TELL INC.	271,152	269,088	271,836	275,892	70,542	70,542
613005	CIRCLE UTILITIES	6,756	6,708	6,780	6,876	1,758	1,758
613006	COPPER VALLEY TEL	1,087,440	1,079,172	1,090,212	1,106,436	282,900	282,900
613007	CORDOVA TEL COOP	125,412	124,464	125,736	127,608	32,628	32,628
613008	ACS-FAIRBANKS, INC.	935,028	927,924	937,416	951,372	243,252	243,252
613010	ACS-N GLACIER STATE	3,824,016	3,794,952	3,833,760	3,890,856	994,833	994,833
613011	INTERIOR TEL CO INC	847,968	841,524	850,128	862,788	220,602	220,602
613012	ACS-AK JUNEAU	0	0	0	0	0	0
613013	KETCHIKAN PUBLIC UT	166,404	165,132	166,824	169,308	43,290	43,290
613015	MATANUSKA TEL ASSOC	6,501,372	6,451,968	6,517,944	6,615,000	1,691,358	1,691,358
613016	MUKLUK TEL CO INC	258,516	256,548	259,176	263,028	67,254	67,254
613017	ALASKA TEL CO	171,468	170,160	171,900	174,468	44,607	44,607
613018	NUSHAGAK TEL COOP	191,796	190,332	192,276	195,144	49,896	49,896
613019	OTZ TEL COOPERATIVE	306,540	304,212	307,320	311,904	79,749	79,749
613020	ACS-N SITKA	608,424	603,792	609,972	619,056	158,283	158,283
613022	ACS-AK GREATLAND	0	0	0	0	0	0
613023	UNITED UTILITIES INC	924,660	917,640	927,024	940,824	240,555	240,555
613025	YUKON TEL CO INC	80,064	79,452	80,268	81,456	20,829	20,829
613026	NORTH COUNTRY TEL CO	13,836	13,728	13,872	14,076	3,600	3,600
613028	SUMMIT TEL & TEL -AK	84,888	84,252	85,116	86,376	22,086	22,086
TOTAL	AMERICAN SAMOA	0	0	258,360	258,360	67,044	67,044
673900	AMERICAN SAMOA TELECOMM	0	0	258,360	258,360	67,044	67,044
TOTAL	ARIZONA	3,103,296	3,079,740	3,111,216	3,171,654	807,336	807,336
452169	SAN CARLOS APACHE	238,092	236,280	238,692	242,256	61,941	61,941
452171	ARIZONA TELEPHONE CO	408,252	405,156	409,296	415,392	106,209	106,209
452172	CITIZENS UTILITIES	0	0	0	0	0	0
452173	TOHONO O'ODHAM UTIL.	274,824	272,736	275,520	279,624	71,496	71,496
452174	SOUTHWESTERN TEL CO	280,800	278,664	281,508	285,708	73,053	73,053
452175	CENTURYTEL SW-AZ	141,468	140,400	141,840	143,940	36,804	36,804

Table 3.27
Long-Term Support Payment Projections by Study Area
(Dollars)

Study Area ID Code	Study Area Name	1998 Total	1999 Total	2000 Total	2001 Total	2002 1st Quarter	2002 2nd Quarter
	ARIZONA (CONT.)						
452176	VALLEY TEL COOP-AZ	637,236	632,400	638,868	648,372	165,780	165,780
452179	GILA RIVER TELECOM.	460,212	456,720	461,388	468,264	119,727	119,727
452191	ACCIPITER COMM.	117,348	116,460	117,648	119,400	30,528	30,528
452200	FORT MOJAVE TEL, INC	111,276	110,424	111,552	113,220	28,947	28,947
452226	MIDVALE-AZ	123,624	122,688	123,948	125,784	32,160	32,160
452302	VERIZON CALIF-AZ	0	0	0	0	0	0
453334	TABLE TOP TEL CO	310,164	307,812	310,956	315,588	80,691	80,691
454426	CITIZENS-WHITE MTNS.	0	0	0	0	0	0
454449	NAVAJO COMMUN-AZ	0	0	0	0	0	0
455101	QWEST CORP-AZ	0	0	0	0	0	0
459001	SMITH BAGLEY	0	0	0	14,106	0	0
TOTAL	ARKANSAS	15,354,720	15,238,044	15,393,852	15,623,064	3,994,590	3,994,590
401142	CENTURYTEL NW-AR-RUS	0	0	0	0	0	0
401143	CENTURYTEL NW-AR-SIL	0	0	0	0	0	0
401144	CENTURY TEL OF CENT AR	0	0	0	0	0	0
401691	ALLTEL ARKANSAS INC	5,184,576	5,145,180	5,197,788	5,275,200	1,348,788	1,348,788
401692	ARKANSAS TEL CO	185,064	183,660	185,544	188,304	48,147	48,147
401697	CENTRAL ARKANSAS TEL	144,960	143,856	145,332	147,492	37,713	37,713
401698	CLEVELAND COUNTY TEL	287,904	285,708	288,624	292,932	74,898	74,898
401699	DECATUR TEL CO INC	79,344	78,744	79,548	80,736	20,643	20,643
401702	SOUTH ARKANSAS TEL	311,004	308,640	311,796	316,440	80,910	80,910
401704	LAVACA TEL CO-AR	50,592	50,208	50,724	51,480	13,164	13,164
401705	CENTURYTEL- ARKANSAS	2,444,196	2,425,620	2,450,424	2,486,916	635,865	635,865
401709	MADISON COUNTY TEL	245,292	243,420	245,904	249,576	63,813	63,813
401710	MAGAZINE TEL CO	35,124	34,860	35,220	35,736	9,138	9,138
401711	CENTURYTEL-MTN HOME	1,332,840	1,322,712	1,336,236	1,356,132	346,743	346,743
401712	MOUNTAIN VIEW TEL CO	173,028	171,708	173,460	176,052	45,012	45,012
401713	NORTH ARKANSAS TEL	1,187,652	1,178,616	1,190,664	1,208,400	308,970	308,970
401718	PRAIRIE GROVE TEL CO	248,580	246,696	249,216	252,924	64,671	64,671
401720	CENTURYTEL-REDFIELD	96,168	95,436	96,408	97,848	25,017	25,017
401721	RICE BELT TEL CO	45,876	45,528	45,996	46,668	11,934	11,934
401722	E RITTER TEL CO	156,144	154,956	156,540	158,868	40,620	40,620
401724	SW ARKANSAS TEL COOP	666,972	661,908	668,676	678,624	173,514	173,514
401726	TRI-COUNTY TEL CO-AR	402,444	399,384	403,464	409,476	104,697	104,697
401727	CENTURYTEL-SOUTH AR	288,180	285,996	288,924	293,220	74,973	74,973
401729	WALNUT HILL TEL CO	941,496	934,344	943,896	957,948	244,935	244,935
401733	YELCOT TEL CO INC	331,440	328,932	332,292	337,236	86,226	86,226
401734	YELL COUNTY TEL CO	471,468	467,892	472,680	479,712	122,655	122,655
403031	SCOTT COUNTY TEL CO	44,376	44,040	44,496	45,144	11,544	11,544
405211	SOUTHWESTERN BELL-AR	0	0	0	0	0	0
TOTAL	CALIFORNIA	13,237,404	13,136,832	13,271,160	13,468,788	3,443,763	3,443,763
542301	CALAVERAS TEL CO	492,384	488,640	493,632	500,988	128,094	128,094
542302	VERIZON CA(CONTEL)	0	0	0	0	0	0
542308	CITIZENS UTIL OF CA	0	0	0	0	0	0
542311	CAL-ORE TELEPHONE CO	306,468	304,140	307,248	311,820	79,728	79,728
542313	DUCOR TELEPHONE CO	274,968	272,880	275,676	279,780	71,535	71,535
542315	EVANS TEL CO.	643,068	638,184	644,712	654,312	167,298	167,298
542318	FORESTHILL TEL CO.	171,396	170,100	171,840	174,396	44,589	44,589
542319	VERIZON-CA (GTE)	0	0	0	0	0	0
542321	HAPPY VALLEY TEL CO	548,328	544,164	549,732	557,916	142,650	142,650
542322	HORNITOS TEL CO	126,168	125,220	126,504	128,376	32,823	32,823
542323	WINTERHAVEN TEL. CO.	204,312	202,764	204,840	207,888	53,154	53,154
542324	KERMAN TELEPHONE CO	245,244	243,384	245,868	249,540	63,801	63,801
542332	THE PONDEROSA TEL CO	1,611,720	1,599,480	1,615,836	1,639,896	419,295	419,295
542334	ROSEVILLE TEL CO	4,672,644	4,637,124	4,684,536	4,754,304	1,215,606	1,215,606
542338	SIERRA TELEPHONE CO	1,979,736	1,964,688	1,984,776	2,014,332	515,037	515,037
542339	THE SISKIYOU TEL CO	884,748	878,016	886,992	900,204	230,169	230,169
542343	THE VOLCANO TEL CO	1,011,108	1,003,428	1,013,688	1,028,784	263,046	263,046
542344	VERIZON W-COAST-CA	0	0	0	0	0	0
542346	PINNACLES TEL CO	65,112	64,620	65,280	66,252	16,938	16,938
543402	CITIZENS GOLDN STATE	0	0	0	0	0	0
544342	CITIZENS TUOLUMNE	0	0	0	0	0	0
545170	PACIFIC BELL	0	0	0	0	0	0

Table 3.27
Long-Term Support Payment Projections by Study Area
(Dollars)

Study Area ID Code	Study Area Name	1998 Total	1999 Total	2000 Total	2001 Total	2002 1st Quarter	2002 2nd Quarter
TOTAL	COLORADO	12,081,456	11,987,184	12,112,248	12,292,620	3,143,046	3,143,046
461835	SUNFLOWER TEL - CO	90,192	89,508	90,420	91,776	23,466	23,466
462178	AGATE TEL CO	10,860	10,776	10,884	11,052	2,826	2,826
462181	BIJOU TEL COOP ASSOC	13,884	13,776	13,920	14,124	3,612	3,612
462182	BLANCA TEL CO	132,876	131,868	133,212	135,204	34,569	34,569
462184	DELTA COUNTY TEL CO	630,828	626,028	632,424	641,844	164,112	164,112
462185	CENTURYTEL OF EAGLE	8,624,256	8,558,712	8,646,228	8,774,988	2,243,634	2,243,634
462186	EASTERN SLOPE RURAL	146,388	145,272	146,760	148,944	38,082	38,082
462187	EL PASO COUNTY TEL	0	0	0	0	0	0
462188	FARMERS TEL CO - CO	87,900	87,228	88,116	89,436	22,866	22,866
462190	HAXTUN TEL CO	118,428	117,528	118,728	120,504	30,810	30,810
462192	BIG SANDY TELECOM	94,320	93,612	94,572	95,976	24,540	24,540
462193	NUCLA-NATURITA TEL	131,328	130,320	131,652	133,620	34,164	34,164
462194	NUNN TEL CO	61,212	60,744	61,368	62,280	15,924	15,924
462195	SOUTH PARK TEL. CO.	2,472	0	2,484	2,520	642	642
462196	PEETZ COOP TEL CO	20,280	20,124	20,328	20,628	5,277	5,277
462197	PHILLIPS COUNTY TEL	43,272	42,948	43,392	44,028	11,259	11,259
462198	PINE DRIVE TEL CO	22,236	22,056	22,284	22,620	5,784	5,784
462199	PLAINS COOP TEL ASSN	274,104	272,028	274,812	278,892	71,310	71,310
462201	RICO TEL CO	9,672	9,600	9,696	9,840	2,517	2,517
462202	ROGGEN TEL COOP CO	69,156	68,628	69,336	70,368	17,991	17,991
462203	RYE TELEPHONE CO	266,532	264,516	267,216	271,200	69,339	69,339
462204	COLUMBINE ACQ CORP	153,192	152,028	153,588	155,868	39,855	39,855
462206	STONEHAM COOP TEL CO	8,652	8,580	8,664	8,796	2,250	2,250
462207	STRASBURG TEL CO	173,292	171,984	173,748	176,328	45,084	45,084
462208	CENTURYTEL-COLORADO	825,036	818,772	827,148	839,460	214,638	214,638
462209	WIGGINS TEL ASSOC	63,024	62,544	63,180	64,116	16,395	16,395
462210	WILLARD TEL CO	8,064	8,004	8,088	8,208	2,100	2,100
465102	QWEST CORP-CO	0	0	0	0	0	0
TOTAL	CONNECTICUT	162,552	161,316	162,960	165,396	42,288	42,288
132454	THE WOODBURY TEL CO	162,552	161,316	162,960	165,396	42,288	42,288
135200	SOUTHERN NEW ENGLAND	0	0	0	0	0	0
TOTAL	DELAWARE	0	0	0	0	0	0
565010	VERIZON DELAWARE INC	0	0	0	0	0	0
TOTAL	DISTRICT OF COLUMBIA	0	0	0	0	0	0
575020	VERIZON WA, DC INC.	0	0	0	0	0	0
TOTAL	FLORIDA	5,307,852	5,267,508	5,321,388	5,400,636	1,380,858	1,380,858
210291	GTC, INC.	188,784	187,356	189,276	192,084	49,113	49,113
210318	FRONTIER COMM-SOUTH	0	0	0	0	0	0
210328	VERIZON FLORIDA	0	0	0	0	0	0
210329	GTC, INC.	327,432	324,936	328,260	333,156	85,182	85,182
210330	SMART CITY TEL LLC	257,784	255,828	258,444	262,296	67,065	67,065
210331	ITS TELECOMM. SYS.	388,776	385,824	389,772	395,568	101,142	101,142
210335	NORTHEAST FLORIDA	528,024	524,016	529,380	537,252	137,367	137,367
210336	ALLTEL FLORIDA INC.	1,992,192	1,977,048	1,997,268	2,027,016	518,277	518,277
210338	QUINCY TEL CO-FL DIV	591,612	587,112	593,112	601,956	153,909	153,909
210339	GTC, INC.	1,033,248	1,025,388	1,035,876	1,051,308	268,803	268,803
210341	SPRINT-FLORIDA, INC.	0	0	0	0	0	0
215191	SOUTHERN BELL-FL	0	0	0	0	0	0
TOTAL	GEORGIA	17,817,552	17,682,108	17,862,864	18,128,952	4,635,309	4,635,309
220324	VALLEY TEL CO	119,868	118,956	120,168	121,968	31,185	31,185
220338	QUINCY TEL CO-GA DIV	52,296	51,888	52,416	53,208	13,605	13,605
220344	ALMA TEL CO	516,552	512,628	517,872	525,588	134,385	134,385
220346	BLUE RIDGE TEL CO	251,856	249,936	252,492	256,248	65,520	65,520
220347	BRANTLEY TEL CO	516,468	512,544	517,788	525,492	134,361	134,361
220348	BULLOCH COUNTY RURAL	495,912	492,144	497,172	504,576	129,012	129,012
220351	CAMDEN TEL & TEL CO	0	0	0	0	0	0
220354	CHICKAMAUGA TEL CORP	93,840	93,132	94,080	95,484	24,414	24,414
220355	CITIZENS TEL CO - GA	568,032	563,712	569,472	577,956	147,774	147,774
220356	COASTAL UTILITIES	863,484	856,920	865,680	878,580	224,640	224,640
220357	ALLTEL GEORGIA INC.	2,362,080	2,344,128	2,368,092	2,403,360	614,505	614,505
220358	DARIEN TEL CO	639,060	634,200	640,680	650,232	166,254	166,254

Table 3.27
Long-Term Support Payment Projections by Study Area
(Dollars)

Study Area ID Code	Study Area Name	1998 Total	1999 Total	2000 Total	2001 Total	2002 1st Quarter	2002 2nd Quarter
	GEORGIA (CONT.)						
220360	ELLIJAY TEL CO	927,960	920,916	930,336	944,184	241,413	241,413
220362	FRONTIER-FAIRMOUNT	0	0	0	0	0	0
220364	GEORGIA TEL CORP	162,348	161,112	162,756	165,180	42,234	42,234
220365	GLENWOOD TEL CO	27,588	27,372	27,648	28,068	7,176	7,176
220368	HART TEL CO	776,880	770,976	778,860	790,464	202,110	202,110
220369	COMSOUTH TELECOMM	376,044	373,188	377,004	382,620	97,830	97,830
220371	INTERSTATE TEL CO	0	0	0	0	0	0
220375	NELSON-BALL GROUND	201,456	199,920	201,960	204,972	52,410	52,410
220376	PEMBROKE TEL CO	258,432	256,464	259,092	262,944	67,233	67,233
220377	PINELAND TEL COOP	593,916	589,404	595,428	604,296	154,509	154,509
220378	PLANTERS RURAL COOP	653,064	648,096	654,720	664,476	169,896	169,896
220379	PLANT TEL. CO.	1,032,744	1,024,896	1,035,372	1,050,792	268,674	268,674
220380	PROGRESSIVE RURAL	171,684	170,376	172,116	174,684	44,664	44,664
220381	PUBLIC SERVICE TEL	1,431,024	1,420,152	1,434,672	1,456,032	372,288	372,288
220382	RINGGOLD TEL CO	225,624	223,908	226,200	229,572	58,698	58,698
220386	STANDARD TEL CO	3,409,824	3,383,904	3,418,500	3,469,416	887,079	887,079
220387	FRONTIER OF GEORGIA	290,064	287,856	290,796	295,140	75,462	75,462
220389	TRENTON TEL CO	138,600	137,556	138,960	141,024	36,057	36,057
220392	WAVERLY HALL, LLC	146,484	145,368	146,856	149,040	38,106	38,106
220394	WILKES TEL & ELC CO	379,452	376,560	380,412	386,076	98,715	98,715
220395	ACCUCOMM TELECOMM.	134,916	133,896	135,264	137,280	35,100	35,100
223036	GEORGIA ALLTEL TELCO	0	0	0	0	0	0
223037	ALLTEL GEORGIA COMM.	0	0	0	0	0	0
225192	SOUTHERN BELL-GA	0	0	0	0	0	0
TOTAL	GUAM	1,941,468	1,926,708	1,946,412	1,975,392	505,080	505,080
663800	GUAM TEL. AUTH.	1,941,468	1,926,708	1,946,412	1,975,392	505,080	505,080
TOTAL	HAWAII	13,192	0	158,700	0	41,184	41,184
623021	SANDWICH ISLES COMM.	13,192	0	158,700	0	41,184	41,184
623100	VERIZON HAWAII-HI	0	0	0	0	0	0
TOTAL	IDAHO	3,450,300	3,424,068	3,459,084	3,510,564	897,603	897,603
472213	ALBION TEL CO-ATC	431,784	428,508	432,888	439,332	112,332	112,332
472215	CAMBRIDGE TEL CO	242,268	240,420	242,880	246,492	63,027	63,027
472218	CUSTER TEL COOP	113,436	112,572	113,724	115,416	29,508	29,508
472220	FILER MUTUAL TEL -ID	0	0	0	0	0	0
472221	FARMERS MUTUAL TEL	58,848	58,392	58,992	59,868	15,309	15,309
472222	FREMONT TELECOM	487,584	483,876	488,820	496,104	126,846	126,846
472223	CENTURY-GEM STATE-ID	138,240	137,184	138,588	140,652	35,961	35,961
472225	CENTURYTEL OF IDAHO	455,160	451,704	456,324	463,116	118,410	118,410
472226	MIDVALE TEL EXCH INC	234,096	232,320	234,696	238,188	60,903	60,903
472227	MUD LAKE TEL COOP	48,204	47,844	48,336	49,056	12,543	12,543
472230	POTLATCH TEL CO INC	103,764	102,972	104,028	105,576	26,994	26,994
472231	PROJECT MUTUAL TEL	221,232	219,552	221,796	225,096	57,555	57,555
472232	DIRECT COMM-ROCKLAND	203,808	202,260	204,324	207,360	53,019	53,019
472233	RURAL TEL CO - ID	115,200	114,324	115,488	117,204	29,970	29,970
472234	TROY TELEPHONE CO	46,188	45,840	46,308	46,992	12,015	12,015
472295	SILVER STAR TEL- ID	466,476	462,936	467,676	474,636	121,356	121,356
472416	VERIZON N'WEST-ID	0	0	0	0	0	0
472423	INLAND TEL-ID	84,012	83,364	84,216	85,476	21,855	21,855
474427	CITIZENS TELECOM-ID	0	0	0	0	0	0
475103	QWEST CORP-ID	0	0	0	0	0	0
475162	QWEST CORP-IDAHO	0	0	0	0	0	0
TOTAL	ILLINOIS	6,196,512	6,149,376	6,212,292	6,304,812	1,612,044	1,612,044
340976	ADAMS TEL COOP	180,780	179,412	181,248	183,948	47,031	47,031
340978	ALHAMBRA-GRANTFORK	48,768	48,396	48,888	49,620	12,687	12,687
340983	CAMBRIDGE TEL CO -IL	52,320	51,924	52,452	53,232	13,611	13,611
340984	CASS TEL CO	99,384	98,628	99,636	101,124	25,857	25,857
340990	CLARKSVILLE MUTUAL	13,848	13,740	13,884	14,088	3,603	3,603
340993	CROSSVILLE TEL CO	18,312	18,168	18,360	18,624	4,764	4,764
340998	FRONTIER-DEPUE	25,200	25,008	25,260	25,644	6,555	6,555
341003	EGYPTIAN COOP ASSN	243,732	241,872	244,344	247,992	63,405	63,405
341004	EL PASO TEL CO	47,664	47,304	47,784	48,492	12,399	12,399
341009	C-R TEL CO	204,672	203,112	205,188	208,248	53,244	53,244

Table 3.27
Long-Term Support Payment Projections by Study Area
(Dollars)

Study Area ID Code	Study Area Name	1998 Total	1999 Total	2000 Total	2001 Total	2002 1st Quarter	2002 2nd Quarter
	ILLINOIS (CONT.)						
341011	FRONTIER OF LAKESIDE	0	0	0	0	0	0
341012	FLAT ROCK TEL CO-OP	3,612	3,576	3,612	3,672	939	939
341015	VERIZON NORTH-IL	0	0	0	0	0	0
341016	GENESEO TEL CO	143,964	142,872	144,336	146,484	37,455	37,455
341017	GLASFORD TEL CO	40,560	40,260	40,668	41,268	10,554	10,554
341020	GRAFTON TEL CO	63,228	62,748	63,396	64,332	16,449	16,449
341021	GRANDVIEW MUTUAL TEL	10,608	10,524	10,632	10,800	2,760	2,760
341023	GRIDLEY TEL CO	67,200	66,696	67,380	68,376	17,484	17,484
341024	HAMILTON COUNTY COOP	112,956	112,092	113,244	114,924	29,385	29,385
341025	SHAWNEE TELEPHONE CO	161,340	160,116	161,748	164,160	41,973	41,973
341026	HARRISONVILLE TEL CO	1,059,576	1,051,524	1,062,276	1,078,104	275,655	275,655
341029	HENRY COUNTY TEL CO	49,236	48,864	49,368	50,100	12,810	12,810
341032	HOME TEL CO-ST JACOB	218,340	216,684	218,904	222,156	56,802	56,802
341036	VERIZON N-IL(CONTEL)	0	0	0	0	0	0
341037	IL CONSOLIDATED TEL	1,589,460	1,577,376	1,593,504	1,617,240	413,502	413,502
341038	FRONTIER OF ILLINOIS	0	0	0	0	0	0
341041	KINSMAN MUTUAL TEL	10,932	10,848	10,956	11,124	2,844	2,844
341043	LA HARPE TEL CO	141,324	140,256	141,696	143,796	36,768	36,768
341045	LEAF RIVER TEL CO	166,104	164,844	166,536	169,008	43,212	43,212
341046	LEONORE MUTUAL TEL	10,752	10,668	10,776	10,944	2,799	2,799
341047	MCDONOUGH TEL COOP	180,252	178,872	180,696	183,396	46,893	46,893
341048	MCNABB TEL CO	14,700	14,580	14,724	14,952	3,825	3,825
341049	MADISON TEL CO	340,188	337,608	341,064	346,140	88,503	88,503
341050	MARSEILLES TEL CO	62,244	61,764	62,400	63,324	16,191	16,191
341053	METAMORA TEL CO	82,200	81,576	82,416	83,640	21,384	21,384
341054	MID CENTURY TEL COOP	216,528	214,872	217,068	220,308	56,328	56,328
341055	FRONTIER-MIDLAND	0	0	0	0	0	0
341057	GALLATIN RIVER COMM.	0	0	0	0	0	0
341058	MONTROSE MUTUAL TEL	41,136	40,824	41,244	41,856	10,701	10,701
341060	MOULTRIE INDEPENDENT	122,052	121,116	122,352	124,176	31,752	31,752
341061	FRONTIER-MT. PULASKI	0	0	0	0	0	0
341062	NEW WINDSOR TEL CO	19,848	19,704	19,908	20,196	5,163	5,163
341065	ODIN TEL EXCH INC	151,440	150,288	151,824	154,080	39,396	39,396
341066	ONEIDA TEL EXCHANGE	0	0	0	0	0	0
341067	FRONTIER-ORION	0	0	0	0	0	0
341073	FRONTIER-PRAIRIE	0	0	0	0	0	0
341075	REYNOLDS TEL CO, INC	15,348	15,228	15,384	15,612	3,993	3,993
341079	FRONTIER-SCHUYLER	0	0	0	0	0	0
341086	TONICA TEL CO	18,924	18,780	18,972	19,260	4,923	4,923
341087	VIOLA HOME TEL CO	23,412	23,232	23,472	23,820	6,090	6,090
341088	WABASH TEL COOP, INC	75,984	75,408	76,176	77,316	19,767	19,767
341091	WOODHULL COMMUNITY	8,040	7,980	8,064	8,184	2,091	2,091
341092	STELLE TEL CO	8,868	8,796	8,892	9,024	2,307	2,307
341093	YATES CITY TEL CO	31,476	31,236	31,560	32,028	8,190	8,190
341183	CITIZENS TELECOMM-IL	0	0	0	0	0	0
343035	VERIZON S-IL(ALLTEL)	0	0	0	0	0	0
345070	ILLINOIS BELL TEL CO	0	0	0	0	0	0
TOTAL	INDIANA	5,121,048	5,082,132	5,134,140	5,210,520	1,332,258	1,332,258
320742	BLOOMINGDALE HOME	58,680	58,224	58,824	59,700	15,264	15,264
320744	CAMDEN TEL CO - IN	72,732	72,180	72,924	74,004	18,921	18,921
320747	CENTURYTEL-CENTR IN	284,436	282,276	285,168	289,404	73,998	73,998
320750	FRONTIER OF INDIANA	78,792	78,192	78,996	80,172	20,499	20,499
320751	CITIZENS TEL CORP	62,076	61,608	62,244	63,156	16,149	16,149
320753	CLAY CTY RURAL COOP	287,892	285,708	288,624	292,932	74,898	74,898
320756	CRAIGVILLE TEL CO	28,068	27,852	28,140	28,548	7,302	7,302
320759	DAVIESS-MARTIN/RTC	243,804	241,956	244,428	248,076	63,429	63,429
320771	GEETINGSVILLE TEL CO	18,420	18,276	18,468	18,732	4,791	4,791
320772	VERIZON N-IN	0	0	0	0	0	0
320775	HANCOCK TELECOM	174,048	172,728	174,492	177,096	45,279	45,279
320776	COMM CORP OF INDIANA	701,556	696,216	703,332	713,808	182,511	182,511
320777	HOME CO OF PITTSBORO	54,000	53,580	54,132	54,936	14,046	14,046
320778	HOME TEL CO INC	77,340	76,752	77,532	78,696	20,121	20,121
320779	VERIZON N-IN(CONTEL)	0	0	0	0	0	0
320783	LIGONIER TEL CO	35,772	35,496	35,856	36,396	9,306	9,306
320788	MERCHANTS & FARMERS	23,904	23,724	23,964	24,324	6,219	6,219

Table 3.27
Long-Term Support Payment Projections by Study Area
(Dollars)

Study Area ID Code	Study Area Name	1998 Total	1999 Total	2000 Total	2001 Total	2002 1st Quarter	2002 2nd Quarter
	INDIANA (CONT.)						
320790	MONON TEL CO	53,268	52,860	53,400	54,204	13,857	13,857
320792	MULBERRY COOP TEL CO	82,980	82,344	83,184	84,420	21,585	21,585
320796	NEW LISBON TEL CO	19,608	19,464	19,668	19,956	5,103	5,103
320797	NEW PARIS TEL INC	114,936	114,060	115,224	116,940	29,901	29,901
320800	NORTHWESTERN INDIANA	441,672	438,312	442,800	449,388	114,903	114,903
320801	CENTURYTEL OF ODON	131,808	130,812	132,156	134,112	34,290	34,290
320807	PERRY-SPENCER RURAL	178,224	176,880	178,692	181,344	46,368	46,368
320809	COMM CORP OF S. IN	62,988	62,508	63,144	64,080	16,386	16,386
320813	PULASKI-WHITE RURAL	65,916	65,424	66,096	67,068	17,148	17,148
320815	ROCHESTER TEL CO	161,244	160,020	161,652	164,064	41,949	41,949
320816	S & W TEL CO	18,348	18,204	18,396	18,660	4,773	4,773
320818	SMITHVILLE TEL CO	871,452	864,828	873,672	886,680	226,710	226,710
320819	SE INDIANA RURAL	136,560	135,528	136,920	138,948	35,526	35,526
320825	SUNMAN TELECOMM CORP	111,156	110,316	111,444	113,100	28,917	28,917
320826	SWAYZEE TEL CO	33,396	33,144	33,480	33,984	8,688	8,688
320827	SWEETSER RURAL TEL	45,948	45,600	46,068	46,752	11,955	11,955
320828	FRONTIER-THORNTOWN	0	0	0	0	0	0
320829	TIPTON TEL CO	131,928	130,920	132,264	134,232	34,320	34,320
320830	TRI-COUNTY TEL CO	115,812	114,924	116,100	117,828	30,129	30,129
320832	UTC OF INDIANA	0	0	0	0	0	0
320834	WASHINGTON CTY RURAL	77,388	76,800	77,580	78,744	20,133	20,133
320837	WEST POINT TEL CO	21,336	21,180	21,396	21,708	5,550	5,550
320839	YEOMAN TEL CO, INC	43,560	43,236	43,680	44,328	11,334	11,334
323034	VERIZON N-IN(ALLTEL)	0	0	0	0	0	0
325080	INDIANA BELL TEL CO	0	0	0	0	0	0
TOTAL	IOWA	7,219,092	7,164,144	7,237,440	7,359,078	1,878,063	1,878,063
351096	HEARTLND-HICKORYTECH	297,840	295,572	298,596	303,048	77,484	77,484
351097	ANDREW TEL CO INC	17,940	17,796	17,976	18,252	4,665	4,665
351098	ARCADIA TEL CO	17,004	16,872	17,040	17,292	4,422	4,422
351101	ATKINS TEL CO, INC	24,264	24,084	24,336	24,696	6,312	6,312
351105	AYRSHIRE FARMERS MUT	29,280	29,052	29,352	29,784	7,617	7,617
351106	ALPINE COMM.	197,940	196,428	198,432	201,396	51,495	51,495
351107	BALDWIN-NASHVILLE	18,120	17,988	18,168	18,432	4,713	4,713
351108	BARNES CITY COOP	14,832	14,712	14,868	15,084	3,858	3,858
351110	BERNARD TEL CO INC	43,572	43,236	43,680	44,328	11,334	11,334
351112	BREDA TEL COOP	32,388	32,148	32,472	32,952	8,427	8,427
351113	BROOKLYN MUTUAL TEL	45,168	44,832	45,288	45,960	11,751	11,751
351114	THE BURT TEL CO	17,304	17,172	17,352	17,604	4,503	4,503
351115	BUTLER-BREMER MUTUAL	109,476	108,636	109,752	111,384	28,479	28,479
351118	CASCADE TEL CO	57,216	56,784	57,360	58,212	14,886	14,886
351119	CASEY MUTUAL TEL CO	16,128	16,008	16,176	16,404	4,194	4,194
351121	CENTER JUNCTION TEL	14,112	14,004	14,148	14,364	3,672	3,672
351125	CENTRAL SCOTT TEL CO	103,668	102,888	103,944	105,480	26,970	26,970
351126	CENTURY TEL-CHESTER	18,972	18,828	19,020	19,296	4,935	4,935
351127	FRONTIER OF IOWA	0	0	0	0	0	0
351129	THE CITIZENS MUTUAL	101,760	100,992	102,024	103,536	26,475	26,475
351130	CLARENCE TEL CO	27,444	27,228	27,504	27,924	7,140	7,140
351132	CLEAR LAKE INDEPEND	178,440	177,084	178,896	181,560	46,422	46,422
351133	C-M-L TEL COOP ASSN	59,304	58,848	59,448	60,336	15,426	15,426
351134	COLO TEL CO	24,480	24,300	24,552	24,912	6,369	6,369
351136	COON CREEK TEL CO	25,332	25,140	25,392	25,776	6,588	6,588
351137	COON VALLEY COOP TEL	35,628	35,352	35,712	36,252	9,267	9,267
351139	COOPERATIVE TEL CO	57,660	57,216	57,804	58,668	15,000	15,000
351141	CORN BELT TEL CO	24,084	23,892	24,132	24,504	6,264	6,264
351146	CUMBERLAND TEL CO	16,476	16,356	16,524	16,764	4,287	4,287
351147	DANVILLE MUTUAL TEL	35,820	35,556	35,916	36,444	9,321	9,321
351149	DEFIANCE TEL CO	15,540	15,420	15,576	15,816	4,044	4,044
351150	DIXON TEL CO	23,400	23,220	23,460	23,808	6,087	6,087
351152	DUMONT TEL CO	22,344	22,176	22,404	22,728	5,814	5,814
351153	DUNKERTON TEL COOP	24,924	24,732	24,984	25,356	6,483	6,483
351156	EAST BUCHANAN COOP	64,932	64,440	65,100	66,072	16,893	16,893
351157	ELLSWORTH COOP ASSN	34,368	34,116	34,464	34,980	8,943	8,943
351158	MINBURN TELECOMM.	0	0	0	0	0	0
351160	FARMERS & BUSINESSME	42,060	41,736	42,168	42,792	10,941	10,941
351162	FARMERS COOP TEL CO	52,152	51,756	52,284	53,064	13,569	13,569

Table 3.27
Long-Term Support Payment Projections by Study Area
(Dollars)

Study Area ID Code	Study Area Name	1998 Total	1999 Total	2000 Total	2001 Total	2002 1st Quarter	2002 2nd Quarter
	IOWA (CONT.)						
351166	FARMERS & MERCHANTS	26,436	26,232	26,496	26,904	6,879	6,879
351167	ITS-IOWA TELECOM-NO	0	0	0	0	0	0
351168	FARMERS MUTUAL COOP	66,480	65,976	66,648	67,644	17,295	17,295
351169	FARMERS MUTUAL COOP	20,064	19,920	20,124	20,412	5,220	5,220
351170	ITS-IOWA TELECOM-SYS	0	0	0	0	0	0
351171	FARMERS MUTUAL JESUP	62,772	62,292	62,928	63,876	16,332	16,332
351172	FARMERS MUTUAL TEL	90,408	89,712	90,624	91,980	23,520	23,520
351173	FARMERS MUTUAL COOP	82,524	81,888	82,728	83,964	21,468	21,468
351174	FARMERS MUTUAL TEL	44,544	44,208	44,664	45,324	11,589	11,589
351175	FARMERS TEL CO - BAT	18,744	18,600	18,792	19,080	4,878	4,878
351176	FARMERS TEL CO-ESSEX	25,128	24,936	25,188	25,560	6,537	6,537
351177	FARMERS TEL CO -RICE	65,688	65,184	65,856	66,828	17,088	17,088
351178	ITS - IOWA TELECOM	0	0	0	0	0	0
351179	FENTON CO-OP TEL CO	16,644	16,512	16,680	16,932	4,329	4,329
351187	MID-IOWA TEL CO	47,616	47,256	47,736	48,444	12,387	12,387
351188	GOLDFIELD TEL CO	22,092	21,924	22,152	22,476	5,745	5,745
351189	RIVER VALLEY COOP	37,104	36,828	37,200	37,764	9,654	9,654
351191	GRAND MOUND COOP TEL	21,384	21,216	21,432	21,756	5,562	5,562
351195	GRISWOLD CO-OP TEL	78,180	77,580	78,372	79,548	20,337	20,337
351199	HAWKEYE TEL CO	20,964	20,808	21,024	21,324	5,454	5,454
351202	HOSPERS TEL EXCH INC	22,404	22,236	22,464	22,788	5,829	5,829
351203	HUBBARD COOP ASSN	28,704	28,488	28,776	29,208	7,467	7,467
351205	HUXLEY COOP TEL CO	55,560	55,128	55,692	56,532	14,454	14,454
351206	IAMO TEL CO - IA	29,004	28,788	29,088	29,508	7,545	7,545
351209	INTERSTATE 35 TEL CO	50,280	49,908	50,424	51,168	13,083	13,083
351212	JEFFERSON TEL CO -IA	90,852	90,156	91,080	92,436	23,634	23,634
351213	JORDAN SOLDIER VLY	0	0	0	0	0	0
351214	KALONA COOP TEL CO	52,992	52,596	53,136	53,928	13,788	13,788
351217	KEYSTONE FRMS COOP	50,868	50,484	51,000	51,756	13,233	13,233
351220	LA PORTE CITY TEL CO	71,244	70,704	71,424	72,492	18,534	18,534
351222	LA MOTTE TEL CO	25,020	24,828	25,080	25,452	6,510	6,510
351223	LAUREL TEL CO, INC	17,508	17,376	17,556	17,820	4,557	4,557
351225	LEHIGH VALLEY COOP	77,220	76,632	77,412	78,564	20,088	20,088
351228	LONE ROCK CO-OP TEL	17,448	17,304	17,484	17,748	4,539	4,539
351229	LOST NATION-ELWOOD	0	0	0	0	0	0
351230	NORTHEAST IOWA TEL	63,228	62,748	63,396	64,332	16,449	16,449
351232	LYNNVILLE TEL. CO.	17,688	17,556	17,736	17,988	4,602	4,602
351235	MANILLA TEL CO	22,200	22,032	22,260	22,584	5,775	5,775
351237	MARNE & ELK HORN TEL	66,456	65,952	66,624	67,620	17,289	17,289
351238	MARTELLE COOP ASSN	17,076	16,944	17,112	17,376	4,443	4,443
351239	MASSENA TEL CO	33,912	33,648	33,996	34,500	8,820	8,820
351241	MECHANICSVILLE TEL	30,840	30,612	30,924	31,380	8,025	8,025
351242	MILES COOP TEL ASSN	25,896	25,692	25,956	26,340	6,735	6,735
351243	MILLER TEL CO - IA	11,040	10,956	11,064	11,232	2,871	2,871
351245	MINBURN TEL CO	16,452	16,320	16,488	16,740	4,281	4,281
351246	MINERVA VALLEY TEL	34,380	34,116	34,464	34,980	8,943	8,943
351247	MODERN COOP TEL CO	66,180	65,676	66,348	67,344	17,217	17,217
351248	MONTEZUMA MUTUAL TEL	77,568	76,968	77,760	78,912	20,178	20,178
351250	MUTUAL TEL CO	26,316	26,124	26,388	26,784	6,846	6,846
351251	MEDIAPOLIS TEL CO	68,532	68,016	68,712	69,732	17,829	17,829
351252	MUTUAL TEL CO	71,928	71,388	72,120	73,188	18,714	18,714
351257	NORTH ENGLISH COOP	31,644	31,404	31,728	32,196	8,232	8,232
351259	NORTHERN IOWA TEL CO	102,864	102,084	103,128	104,664	26,760	26,760
351260	NORTHWEST IOWA TEL	76,824	76,248	77,028	78,168	19,989	19,989
351261	NORTHWEST TEL COOP	66,132	65,628	66,300	67,284	17,205	17,205
351262	NORWAY RURAL TEL CO	23,508	23,328	23,568	23,916	6,114	6,114
351263	OGDEN TEL CO - IA	56,676	56,256	56,832	57,672	14,745	14,745
351264	OLIN TEL CO, INC	35,832	35,556	35,916	36,456	9,321	9,321
351265	ONSLOW COOP TEL ASSN	17,100	16,980	17,160	17,400	4,449	4,449
351266	ORAN MUTUAL TEL CO	17,244	17,112	17,292	17,556	4,488	4,488
351269	PALO COOP TEL ASSN	13,152	13,044	13,176	13,380	3,420	3,420
351270	PALMER MUTUAL TEL CO	17,148	17,016	17,196	17,448	4,461	4,461
351271	PANORA COOP TEL ASSN	35,832	35,556	35,916	36,456	9,321	9,321
351273	PEOPLES TEL CO - IA	29,580	29,352	29,652	30,096	7,695	7,695
351274	CENTURYTEL-POSTVILLE	34,728	34,464	34,812	35,340	9,036	9,036
351275	PRAIRIEBURG TEL CO	15,852	15,732	15,888	16,140	4,125	4,125

Table 3.27
Long-Term Support Payment Projections by Study Area
(Dollars)

Study Area ID Code	Study Area Name	1998 Total	1999 Total	2000 Total	2001 Total	2002 1st Quarter	2002 2nd Quarter
	IOWA (CONT.)						
351276	PRESTON TEL CO	45,900	45,552	46,020	46,704	11,943	11,943
351277	RADCLIFFE TEL CO	20,160	20,004	20,208	20,508	5,244	5,244
351278	READLYN TEL CO	31,044	30,816	31,128	31,596	8,076	8,076
351280	RINGSTED TEL CO	16,032	15,912	16,080	16,320	4,173	4,173
351282	ROCKWELL COOP ASSN	69,408	68,880	69,588	70,620	18,057	18,057
351283	ROYAL TEL CO	0	0	0	0	0	0
351284	RUTHVEN TEL EXCHANGE	35,724	35,460	35,820	36,348	9,294	9,294
351285	SAC COUNTY MUTUAL	40,812	40,500	40,920	41,532	10,617	10,617
351291	SCHALLER TEL CO	41,772	41,448	41,868	42,504	10,866	10,866
351292	SEARSBORO TEL CO	24,432	24,252	24,504	24,864	6,357	6,357
351293	SHARON TEL CO	38,508	38,220	38,616	39,180	10,020	10,020
351294	SCRANTON TEL CO	20,040	19,884	20,088	20,388	5,211	5,211
351295	SHELL ROCK TEL CO	37,176	36,888	37,260	37,824	9,672	9,672
351297	HEART OF IOWA COMM.	113,832	112,968	114,120	115,824	29,613	29,613
351298	SOUTH SLOPE COOP TEL	244,908	243,048	245,532	249,180	63,714	63,714
351301	SOUTHWEST TEL EXCH	44,988	44,640	45,096	45,768	11,703	11,703
351302	SPRINGVILLE COOP TEL	44,124	43,788	44,232	44,892	11,478	11,478
351303	COOP TEL EXCHANGE	33,972	33,720	34,068	34,572	8,838	8,838
351304	SWISHER TEL CO	27,600	27,396	27,672	28,080	7,182	7,182
351305	STRATFORD MUTUAL TEL	15,876	15,756	15,912	16,152	4,131	4,131
351306	SULLY TEL ASSOC	39,696	39,396	39,804	40,392	10,326	10,326
351307	SUPERIOR TEL COOP	12,720	12,612	12,744	12,936	3,309	3,309
351308	TEMPLETON TEL CO	17,160	17,028	17,208	17,460	4,464	4,464
351309	TERRIL TEL. COOP.	0	0	0	0	0	0
351310	TITONKA TEL CO	22,368	22,200	22,428	22,752	5,817	5,817
351316	UNITED FARMERS TEL	0	0	0	0	0	0
351319	VAN BUREN TEL CO	103,200	102,408	103,452	105,000	26,847	26,847
351320	VAN HORNE COOP TEL	0	0	0	0	0	0
351322	VENTURA TEL CO, INC	19,680	19,524	19,728	20,016	5,118	5,118
351324	VILLISCA FARMERS TEL	43,128	42,792	43,236	43,872	11,220	11,220
351326	WALNUT TEL CO, INC	24,384	24,204	24,456	24,816	6,345	6,345
351327	WEBB-DICKENS TEL	6,840	6,780	6,852	6,960	1,779	1,779
351328	WEBSTER-CALHOUN COOP	278,268	276,144	278,964	283,128	72,390	72,390
351329	WELLMAN COOP TEL	48,216	47,844	48,336	49,056	12,543	12,543
351331	WEST IOWA TEL CO	163,560	162,324	163,980	166,416	42,552	42,552
351332	WEST LIBERTY TEL CO	99,240	98,484	99,492	100,968	25,818	25,818
351334	WESTERN IOWA ASSN	128,004	127,032	128,328	130,236	33,300	33,300
351335	WESTSIDE INDEPENDENT	15,768	15,648	15,804	16,044	4,101	4,101
351336	WILTON TEL CO	48,936	48,564	49,056	49,788	12,729	12,729
351337	WINNEBAGO COOP ASSN	250,308	248,412	250,956	254,688	65,118	65,118
351342	WOOLSTOCK MUTUAL	16,608	16,488	16,656	16,908	4,323	4,323
351343	WYOMING MUTUAL TEL	30,684	30,444	30,756	31,224	7,983	7,983
351344	PRAIRIE TEL CO	37,488	37,200	37,584	38,136	9,750	9,750
351346	ACE TEL ASSN-IA	141,636	140,556	141,996	144,108	36,846	36,846
351405	HILLS TEL CO, INC-IA	84,252	83,604	84,456	85,716	21,918	21,918
351424	MABEL COOP TEL-IA	46,128	45,768	46,236	46,932	12,000	12,000
351888	GRAND RIVER MUT-IA	93,456	92,748	93,696	95,100	24,315	24,315
355141	QWEST CORP-IA	0	0	0	0	0	0
359001	HAWARDEN MUNICIPAL UTIL	0	0	0	13,890	0	0
359002	LAURENS MUNICIPAL UTIL	0	0	0	0	0	0
359003	COON RAPIDS MUNICIPAL UTIL	0	0	0	0	0	0
359004	FOREST CITY TELECOM	0	0	0	0	0	0
359005	HEART OF IOWA COMM	0	0	0	0	0	0
TOTAL	KANSAS	11,422,704	11,335,920	11,451,864	11,622,384	2,971,665	2,971,665
411317	UNITED OF EASTERN KS	0	0	0	0	0	0
411746	BLUE VALLEY TEL CO	163,668	162,420	164,076	166,524	42,579	42,579
411756	COLUMBUS TELEPHONE	47,280	46,920	47,400	48,108	12,300	12,300
411758	COUNCIL GROVE TEL CO	51,696	51,300	51,828	52,596	13,449	13,449
411761	CUNNINGHAM TEL CO	225,600	223,884	226,176	229,548	58,692	58,692
411764	ELKHART TEL CO INC	72,096	71,556	72,288	73,356	18,756	18,756
411777	GOLDEN BELT TEL ASSN	255,804	253,860	256,452	260,268	66,549	66,549
411778	GORHAM TEL CO	27,048	26,844	27,120	27,516	7,035	7,035
411780	HAVILAND TEL CO	177,216	175,872	177,672	180,312	46,104	46,104
411781	H & B COMMUNICATIONS	166,272	165,000	166,692	169,176	43,254	43,254
411782	HOME TEL CO	238,464	236,652	239,076	242,640	62,040	62,040

Table 3.27
Long-Term Support Payment Projections by Study Area
(Dollars)

Study Area ID Code	Study Area Name	1998 Total	1999 Total	2000 Total	2001 Total	2002 1st Quarter	2002 2nd Quarter
	KANSAS (CONT.)						
411785	J. B. N. TEL CO INC	561,276	557,004	562,704	571,080	146,016	146,016
411788	KANOKLA TEL ASSN-KS	332,700	330,180	333,552	338,520	86,553	86,553
411791	LA HARPE TEL CO INC	17,472	17,340	17,520	17,784	4,545	4,545
411801	MADISON TEL., LLC	98,256	97,500	98,496	99,972	25,560	25,560
411807	MOKAN DIAL INC-KS	313,152	310,776	313,956	318,624	81,468	81,468
411808	MOUNDRIDGE TEL CO	231,096	229,332	231,672	235,128	60,120	60,120
411809	MUTUAL TEL CO	20,832	20,676	20,892	21,192	5,418	5,418
411814	PEOPLES TELECOM LLC	188,136	186,708	188,616	191,424	48,945	48,945
411817	PIONEER TEL ASSN INC	1,532,244	1,520,592	1,536,144	1,559,028	398,619	398,619
411818	CRAW-KAN TEL COOP	178,068	176,724	178,536	181,188	46,326	46,326
411820	RAINBOW TEL COOP	99,288	98,544	99,552	101,028	25,830	25,830
411826	RURAL TEL SERVICE CO	2,245,884	2,228,820	2,251,608	2,285,148	584,277	584,277
411827	S & T TEL COOP ASSN	616,788	612,096	618,360	627,564	160,458	160,458
411829	S & A TEL CO INC	253,056	251,124	253,692	257,472	65,832	65,832
411831	S. CENTRAL TEL - KS	462,600	459,084	463,776	470,688	120,348	120,348
411833	SOUTHERN KANSAS TEL	575,028	570,660	576,492	585,084	149,598	149,598
411835	SUNFLOWER TEL CO	714,996	709,560	716,820	727,488	186,009	186,009
411839	TRI-COUNTY TEL ASSN	204,588	203,040	205,116	208,164	53,226	53,226
411840	TWIN VALLEY TEL INC	135,372	134,340	135,720	137,736	35,217	35,217
411841	UNITED TEL ASSN	398,112	395,088	399,132	405,072	103,572	103,572
411842	UTC OF KANSAS	0	0	0	0	0	0
411845	WAMEGO TEL CO INC	127,704	126,732	128,028	129,936	33,222	33,222
411847	WHEAT STATE TEL, INC	207,732	206,160	208,272	211,368	54,042	54,042
411849	WILSON TEL CO INC	293,400	291,180	294,156	298,536	76,332	76,332
411852	ZENDA TEL COMPANY	27,588	27,384	27,660	28,080	7,179	7,179
411957	UTC-MO DBA UTC-SE KS	0	0	0	0	0	0
412030	TOTAH TELEPHONE CO	162,192	160,968	162,612	165,036	42,195	42,195
415214	SOUTHWESTERN BELL-KS	0	0	0	0	0	0
419001	WESTERN WIRELESS	0	0	0	0	0	0
TOTAL	KENTUCKY	4,887,000	4,849,836	4,899,432	4,972,416	1,271,376	1,271,376
260396	BALLARD RURAL COOP	128,304	127,332	128,640	130,548	33,381	33,381
260398	BRANDENBURG TEL CO	480,936	477,276	482,160	489,336	125,118	125,118
260401	DUO COUNTY TEL COOP	349,140	346,488	350,028	355,248	90,831	90,831
260402	ALLTEL KENTUCKY	89,316	88,632	89,544	90,876	23,235	23,235
260406	FOOTHILLS RURAL COOP	409,788	406,668	410,832	416,952	106,608	106,608
260407	VERIZON SOUTH-KY	0	0	0	0	0	0
260408	GEARHEART-COALFIELDS	163,116	161,868	163,524	165,960	42,435	42,435
260410	VERIZON S-KY(CONTEL)	0	0	0	0	0	0
260411	LESLIE COUNTY TEL CO	792,864	786,840	794,880	806,724	206,268	206,268
260412	LEWISPORT TEL CO	22,632	22,464	22,692	23,028	5,889	5,889
260413	LOGAN TEL. COOP. INC	185,868	184,452	186,336	189,120	48,354	48,354
260414	MOUNTAIN RURAL COOP	415,368	412,212	416,424	422,628	108,060	108,060
260415	PEOPLES RURAL COOP	233,832	232,044	234,420	237,912	60,831	60,831
260417	SALEM TEL CO	57,504	57,072	57,660	58,512	14,961	14,961
260418	SOUTH CENTRAL RURAL	830,520	824,208	832,632	845,040	216,063	216,063
260419	THACKER/GRIGSBY TEL	218,028	216,372	218,580	221,844	56,721	56,721
260421	WEST KENTUCKY RURAL	509,784	505,908	511,080	518,688	132,621	132,621
265061	CINCINNATI BELL-KY	0	0	0	0	0	0
265182	SO CENTRAL BELL-KY	0	0	0	0	0	0
TOTAL	LOUISIANA	16,686,756	16,559,940	16,729,284	16,978,404	4,341,129	4,341,129
270423	CENTURYTEL-CENTR LA	1,936,716	1,921,992	1,941,648	1,970,556	503,844	503,844
270424	CENTURYTEL-SE LA	996,852	989,280	999,396	1,014,276	259,335	259,335
270425	CAMERON TEL CO - LA	727,572	722,052	729,432	740,292	189,282	189,282
270426	CAMPTI-PLEASANT HILL	103,788	103,008	104,064	105,600	27,003	27,003
270427	CENTURYTEL-CHATHAM	389,652	386,688	390,648	396,456	101,370	101,370
270428	DELCAMBRE TEL CO	50,100	49,716	50,220	50,976	13,035	13,035
270429	EAST ASCENSION TEL	1,848,612	1,834,560	1,853,316	1,880,916	480,924	480,924
270430	ELIZABETH TEL CO	406,464	403,368	407,496	413,568	105,741	105,741
270431	CENTURYTEL-NW LA	1,174,764	1,165,836	1,177,752	1,195,296	305,622	305,622
270432	KAPLAN TEL CO	179,244	177,876	179,700	182,376	46,629	46,629
270433	LAFOURCHE TEL CO	1,383,360	1,372,848	1,386,888	1,407,540	359,886	359,886
270434	CENTURYTEL-EVANGELIN	3,956,820	3,926,748	3,966,900	4,025,976	1,029,381	1,029,381
270435	NORTHEAST LOUISIANA	230,076	228,324	230,664	234,096	59,853	59,853
270436	CENTURY NORTH LA	999,156	991,560	1,001,700	1,016,616	259,935	259,935

Table 3.27
Long-Term Support Payment Projections by Study Area
(Dollars)

Study Area ID Code	Study Area Name	1998 Total	1999 Total	2000 Total	2001 Total	2002 1st Quarter	2002 2nd Quarter
	LOUISIANA (CONT.)						
270438	RESERVE TEL CO	135,888	134,856	136,236	138,264	35,352	35,352
270439	CENTURYTEL-RINGGOLD	98,208	97,464	98,460	99,936	25,551	25,551
270440	CENTURYTEL - EAST LA	426,912	423,660	427,992	434,376	111,063	111,063
270441	STAR TEL CO	716,400	710,964	718,236	728,928	186,375	186,375
270442	CENTURYTEL-SW LA	926,172	919,140	928,536	942,360	240,948	240,948
275183	SO CENTRAL BELL-LA	0	0	0	0	0	0
TOTAL	MAINE	5,993,292	5,947,728	6,008,532	6,098,040	1,559,175	1,559,175
100002	OXFORD WEST TEL CO	192,696	191,232	193,188	196,068	50,133	50,133
100003	LINCOLNVILLE TEL CO	320,724	318,276	321,528	326,328	83,436	83,436
100004	CHINA TEL CO.	141,120	140,052	141,480	143,580	36,714	36,714
100005	COBBOSSEECONTEE TEL	31,584	31,344	31,668	32,136	8,214	8,214
100007	ISLAND TEL CO	68,916	68,388	69,084	70,116	17,928	17,928
100010	HAMPDEN TEL CO	62,508	62,040	62,676	63,600	16,263	16,263
100011	HARTLAND & ST ALBANS	220,224	218,544	220,776	224,076	57,291	57,291
100015	COMMUNITY SERVICE	368,568	365,760	369,504	375,012	95,883	95,883
100019	OXFORD COUNTY TEL	192,504	191,040	192,996	195,864	50,079	50,079
100020	PINE TREE TEL & TEL	174,744	173,424	175,200	177,804	45,462	45,462
100022	SACO RIVER TEL & TEL	228,540	226,800	229,116	232,536	59,457	59,457
100024	SOMERSET TEL CO	799,932	793,848	801,960	813,912	208,104	208,104
100025	STANDISH TEL CO	512,340	508,440	513,636	521,292	133,287	133,287
100027	UNION RIVER TEL CO	197,832	196,332	198,336	201,288	51,468	51,468
100029	UNITY TEL CO., INC.	303,048	300,744	303,816	308,340	78,837	78,837
100031	WARREN TEL CO	115,896	115,008	116,184	117,924	30,150	30,150
100034	WEST PENOBSCOT TEL	125,364	124,416	125,688	127,560	32,616	32,616
103313	NORTHLAND TEL CO-ME	1,527,624	1,516,020	1,531,524	1,554,324	397,419	397,419
103315	MID MAINE TELECOM	409,128	406,020	410,172	416,280	106,434	106,434
105111	VERIZON MAINE	0	0	0	0	0	0
TOTAL	MARYLAND	91,104	90,408	91,332	92,700	23,703	23,703
180216	ARMSTRONG TEL OF MD	91,104	90,408	91,332	92,700	23,703	23,703
185030	VERIZON MARYLAND INC	0	0	0	0	0	0
TOTAL	MASSACHUSETTS	101,964	101,184	102,228	103,752	26,526	26,526
110036	GRANBY TEL & TEL -MA	60,900	60,432	61,056	61,968	15,843	15,843
110037	RICHMOND TEL CO	41,064	40,752	41,172	41,784	10,683	10,683
115112	VERIZON MASS.	0	0	0	0	0	0
TOTAL	MICHIGAN	9,796,224	9,721,740	9,821,136	9,967,428	2,548,509	2,548,509
310669	ALLENDALE TEL CO	128,484	127,512	128,820	130,728	33,426	33,426
310671	CENTURY TEL. MIDWEST	1,746,864	1,733,592	1,751,316	1,777,404	454,455	454,455
310672	COMM CORP OF MI	130,620	129,624	130,944	132,900	33,981	33,981
310675	BARAGA TEL CO	155,640	154,464	156,048	158,364	40,491	40,491
310676	BARRY COUNTY TEL CO	260,460	258,480	261,120	265,008	67,758	67,758
310677	ISLAND TEL CO	152,088	150,936	152,484	154,752	39,567	39,567
310678	BLANCHARD TEL ASSN	46,452	46,092	46,560	47,256	12,084	12,084
310679	BLOOMINGDALE TEL CO	254,292	252,360	254,940	258,732	66,156	66,156
310680	CHIPPEWA COUNTY TEL	199,896	198,372	200,400	203,388	52,002	52,002
310682	FRONTIER-MICHIGAN	0	0	0	0	0	0
310683	CARR TEL CO	83,184	82,548	83,388	84,636	21,639	21,639
310685	CHATHAM TEL CO - MI	236,712	234,912	237,312	240,840	61,581	61,581
310688	CLIMAX TEL CO	20,748	20,580	20,796	21,108	5,397	5,397
310689	CENTURYTEL-UPPER MI	360,312	357,576	361,236	366,612	93,738	93,738
310691	DEERFIELD FARMERS	403,704	400,632	404,724	410,760	105,024	105,024
310692	DRENTHE TEL CO	26,556	26,364	26,640	27,024	6,909	6,909
310694	FARMERS DBA CHAPIN	24,204	24,012	24,264	24,624	6,297	6,297
310695	VERIZON NORTH - MI	0	0	0	0	0	0
310702	CENTURY OF MICHIGAN	2,347,860	2,330,016	2,353,836	2,388,900	610,806	610,806
310703	KALEVA TEL CO	95,064	94,344	95,304	96,720	24,729	24,729
310704	ACE TEL OF MICHIGAN	207,456	205,884	207,984	211,092	53,973	53,973
310705	CENTURY-NORTHN MICH.	106,488	105,672	106,752	108,348	27,702	27,702
310708	LENNON TEL CO	57,936	57,492	58,080	58,944	15,072	15,072
310711	MIDWAY TEL CO	107,712	106,884	107,976	109,596	28,020	28,020
310713	HIAWATHA TEL CO	419,076	415,896	420,144	426,396	109,023	109,023
310714	OGDEN TEL CO	22,596	22,428	22,656	22,992	5,877	5,877
310717	ONTONAGON COUNTY TEL	146,496	145,380	146,868	149,052	38,109	38,109

Table 3.27
Long-Term Support Payment Projections by Study Area
(Dollars)

Study Area ID Code	Study Area Name	1998 Total	1999 Total	2000 Total	2001 Total	2002 1st Quarter	2002 2nd Quarter
	MICHIGAN (CONT.)						
310720	PENINSULA TEL CO -MI	49,032	48,660	49,164	49,884	12,753	12,753
310721	PIGEON TEL CO	267,180	265,140	267,852	271,848	69,507	69,507
310725	SAND CREEK TEL CO	36,600	36,324	36,696	37,248	9,522	9,522
310726	SHIAWASSEE TEL CO	180,288	178,920	180,744	183,444	46,902	46,902
310728	SPRINGPORT TEL CO	79,896	79,284	80,100	81,288	20,784	20,784
310732	UPPER PENINSULA TEL	951,036	943,800	953,448	967,656	247,416	247,416
310734	WALDRON TEL CO	20,388	20,244	20,448	20,748	5,304	5,304
310735	WESTPHALIA TEL CO	33,660	33,396	33,732	34,248	8,754	8,754
310737	WINN TEL CO	90,576	89,892	90,816	92,160	23,565	23,565
310738	WOLVERINE TEL CO	346,668	344,028	347,544	352,728	90,186	90,186
313033	VERIZON N-MI(ALLTEL)	0	0	0	0	0	0
315090	MICHIGAN BELL TEL CO	0	0	0	0	0	0
TOTAL	MINNESOTA	12,140,403	12,029,652	12,154,464	12,335,313	3,153,531	3,153,531
361123	CITIZENS TELECOMM - MN	0	0	0	0	0	0
361337	WINNEBAGO COOP ASSN	58,308	57,864	58,452	59,328	15,168	15,168
361346	ACE TEL ASSN-MN	93,720	93,012	93,960	95,364	24,384	24,384
361347	ALBANY MUTUAL ASSN	110,388	109,548	110,664	112,320	28,719	28,719
361348	WILDERNESS VALLEY	1,323	0	1,776	0	0	0
361350	ARVIG TEL CO	899,796	892,968	902,100	915,528	234,087	234,087
361353	CITY OF BARNESVILLE	27,552	27,348	27,624	28,032	7,167	7,167
361356	BENTON COOP TEL CO	152,436	151,284	152,832	155,100	39,657	39,657
361357	BLACKDUCK TEL CO	57,756	57,324	57,912	58,764	15,027	15,027
361358	BLUE EARTH VALLEY	228,552	226,812	229,128	232,536	59,457	59,457
361362	BRIDGEWATER TEL CO	169,056	167,772	169,488	172,020	43,983	43,983
361365	CALLAWAY TEL CO	13,092	12,996	13,128	13,320	3,405	3,405
361367	FRONTIER-MINNESOTA	0	0	0	0	0	0
361370	CLARA CITY TEL EXCH	120,624	119,712	120,936	122,736	31,380	31,380
361372	CLEMENTS TEL CO	14,160	14,052	14,196	14,400	3,684	3,684
361373	CONSOLIDATED TEL CO	331,500	328,980	332,340	337,296	86,241	86,241
361374	ARROWHEAD COMM CORP	92,796	92,088	93,036	94,416	24,141	24,141
361375	MID-COMMUNICATIONS	299,196	296,916	299,952	304,416	77,835	77,835
361380	DELAVAN TEL CO	16,944	16,824	16,992	17,244	4,410	4,410
361381	DUNNELL TEL CO	12,708	12,612	12,744	12,936	3,306	3,306
361383	EAGLE VALLEY TEL CO	26,676	26,472	26,748	27,144	6,939	6,939
361384	EASTON TEL CO	16,428	16,296	16,464	16,716	4,272	4,272
361385	EAST OTTER TAIL TEL	648,000	643,068	649,644	659,316	168,579	168,579
361386	ECKLES TEL CO	114,240	113,376	114,540	116,244	29,721	29,721
361387	EMILY COOP TEL CO	83,688	83,052	83,904	85,152	21,774	21,774
361389	FARMERS MUTUAL TEL	60,348	59,880	60,492	61,404	15,699	15,699
361390	FEDERATED TEL COOP	116,364	115,476	116,652	118,392	30,273	30,273
361391	FELTON TEL CO. INC.	61,524	61,056	61,680	62,592	16,005	16,005
361395	GARDEN VALLEY TEL CO	565,368	561,072	566,808	575,256	147,084	147,084
361396	GARDONVILLE COOP TEL	125,460	124,500	125,772	127,644	32,637	32,637
361399	GRANADA TEL CO	13,752	13,656	13,800	13,992	3,579	3,579
361401	HALSTAD TEL CO	111,816	110,964	112,104	113,772	29,091	29,091
361403	FEDERATED UTILITIES	21,828	21,660	21,876	22,212	5,679	5,679
361404	HARMONY TEL CO	29,472	29,244	29,544	29,988	7,668	7,668
361405	HILLS TEL CO, INC	38,616	38,328	38,724	39,300	10,047	10,047
361408	HOME TEL CO - MN	65,628	65,136	65,808	66,780	17,073	17,073
361409	HUTCHINSON TEL CO	242,652	240,816	243,276	246,900	63,126	63,126
361410	JOHNSON TEL CO	332,196	329,664	333,036	337,992	86,421	86,421
361412	KASSON & MANTORVILLE	119,544	118,632	119,844	121,632	31,101	31,101
361413	MID STATE DBA KMP	74,208	56,472	57,048	57,900	14,805	14,805
361414	LAKEDALE TEL CO	418,680	415,500	419,748	426,000	108,921	108,921
361419	LISMORE COOP TEL CO	13,308	13,212	13,344	13,548	3,465	3,465
361422	LONSDALE TEL CO	51,168	50,784	51,300	52,056	13,311	13,311
361423	LOWRY TEL CO	31,524	31,284	31,608	32,064	8,199	8,199
361424	MABEL COOP TEL - MN	26,916	26,712	26,988	27,396	7,005	7,005
361425	CHRISTENSEN-MADELIA	49,020	48,648	49,140	49,872	12,753	12,753
361426	MANCHESTER-HARTLAND	30,120	29,892	30,204	30,648	7,836	7,836
361427	MANKATO CITIZENS TEL	548,556	544,380	549,948	558,144	142,707	142,707
361430	MELROSE TEL CO	352,464	349,788	353,364	358,632	91,695	91,695
361431	MIDWEST TEL CO	99,180	98,424	99,432	100,908	25,800	25,800
361433	MID STATE TEL CO	367,284	364,488	368,220	373,704	95,550	95,550
361437	MINNESOTA LAKE TEL	22,188	22,020	22,248	22,572	5,772	5,772

Table 3.27
Long-Term Support Payment Projections by Study Area
(Dollars)

Study Area ID Code	Study Area Name	1998 Total	1999 Total	2000 Total	2001 Total	2002 1st Quarter	2002 2nd Quarter
	MINNESOTA (CONT.)						
361439	MINNESOTA VALLEY TEL	51,264	50,880	51,396	52,164	13,338	13,338
361440	CANNON VLY TELECOM	44,280	43,944	44,388	45,060	11,520	11,520
361442	NEW ULM TELECOM, INC	69,492	68,964	69,672	70,704	18,078	18,078
361443	LORETEL SYSTEMS, INC	188,316	186,888	188,796	191,616	48,993	48,993
361445	CENTURYTEL-MINNESOTA	400,704	397,656	401,724	407,700	104,244	104,244
361448	OSAKIS TEL CO	66,192	65,688	66,360	67,356	17,220	17,220
361450	PARK REGION MUTUAL	97,500	96,768	97,752	99,204	25,365	25,365
361451	PAUL BUNYAN RURAL	664,056	659,004	665,748	675,660	172,755	172,755
361453	PEOPLES TEL CO - MN	252,312	250,392	252,948	256,716	65,640	65,640
361454	PINE ISLAND TEL CO	120,900	119,976	121,200	123,012	31,452	31,452
361456	UTC OF MINNESOTA	0	0	0	0	0	0
361472	REDWOOD COUNTY TEL	180,984	179,604	181,440	184,152	47,085	47,085
361474	ROTHSAY TEL CO, INC	17,340	17,208	17,388	17,640	4,509	4,509
361475	RUNESTONE TEL ASSN	161,400	160,176	161,820	164,232	41,991	41,991
361476	SACRED HEART TEL CO	20,148	19,992	20,196	20,496	5,241	5,241
361479	SCOTT RICE TEL CO	346,032	343,392	346,908	352,080	90,021	90,021
361482	SHERBURNE CTY RURAL	272,976	270,900	273,672	277,752	71,016	71,016
361483	SLEEPY EYE TEL CO	148,596	147,468	148,980	151,188	38,658	38,658
361485	SPRING GROVE COOP	35,052	34,788	35,148	35,664	9,120	9,120
361487	STARBUCK TEL CO	59,520	59,076	59,676	60,564	15,486	15,486
361491	TWIN VALLEY-ULEN TEL	421,056	417,852	422,124	428,412	109,539	109,539
361494	UPSALA COOP TEL ASSN	40,140	39,840	40,248	40,848	10,443	10,443
361495	VALLEY TEL CO - MN	0	0	0	0	0	0
361499	CROSSLAKE TEL CO	82,236	81,612	82,452	83,664	21,393	21,393
361500	NORTHERN TEL CO - MN	7,308	7,248	7,320	7,440	1,902	1,902
361501	WEST CENTRAL TEL	132,480	131,472	132,816	134,796	34,464	34,464
361502	WESTERN TEL CO	83,844	83,208	84,060	85,308	21,813	21,813
361505	WIKSTROM TEL CO, INC	305,904	303,576	306,684	311,244	79,581	79,581
361507	WINSTED TEL CO	44,592	44,244	44,700	45,360	11,598	11,598
361508	WINTHROP TEL CO	36,780	36,504	36,876	37,428	9,570	9,570
361510	WOODSTOCK TEL CO	82,572	81,948	82,788	84,012	21,483	21,483
361512	WOLVERTON TEL CO	13,260	13,152	13,284	13,488	3,447	3,447
361515	ZUMBROTA TEL CO	57,264	56,832	57,408	58,272	14,898	14,898
361654	INTERSTATE TELECOMM.	57,780	57,336	57,924	58,788	15,030	15,030
365142	QWEST CORP-MN	0	0	0	0	0	0
367123	CITIZENS-MN-SOUTH	0	0	0	0	0	0
369001	WESTERN WIRELESS	0	0	0	1,665	0	0
TOTAL	MISSISSIPPI	5,062,968	5,024,460	5,075,832	5,151,432	1,317,141	1,317,141
280446	BAY SPRINGS TEL CO	557,160	552,924	558,576	566,892	144,948	144,948
280447	BRUCE TEL CO - MS	95,496	94,764	95,736	97,164	24,843	24,843
280448	CALHOUN CITY TEL CO	130,596	129,612	130,932	132,888	33,975	33,975
280451	DECATUR TEL CO -MS	59,496	59,040	59,640	60,528	15,477	15,477
280452	DELTA TEL CO	432,576	429,288	433,680	440,136	112,536	112,536
280453	ALLTEL MISSISSIPPI	411,420	408,288	412,464	418,608	107,031	107,031
280454	FRANKLIN TEL CO - MS	583,476	579,036	584,952	593,664	151,791	151,791
280455	FULTON TEL CO	229,776	228,024	230,352	233,784	59,775	59,775
280456	GEORGETOWN TEL CO	191,088	189,636	191,580	194,424	49,713	49,713
280457	LAKESIDE TEL. CO.	64,620	64,128	64,788	65,748	16,812	16,812
280458	CENTURYTEL - N. MISS	1,272,564	1,262,892	1,275,804	1,294,812	331,062	331,062
280460	FRONTIER-MISSISSIPPI	199,836	198,312	200,340	203,328	51,987	51,987
280461	NOXAPATER TEL CO	162,528	161,292	162,936	165,372	42,282	42,282
280462	MOUND BAYOU TEL & CO	13,836	13,728	13,872	14,076	3,600	3,600
280466	SLEDGE TEL CO	105,756	104,952	106,020	107,604	27,510	27,510
280467	SMITHVILLE TEL CO	34,980	34,716	35,076	35,592	9,102	9,102
283301	SOUTHEAST MS TEL CO	486,144	482,448	487,380	494,640	126,471	126,471
285184	SO CENTRAL BELL-MS	0	0	0	0	0	0
287449	MYRTLE TEL CO	31,620	31,380	31,704	32,172	8,226	8,226
TOTAL	MISSOURI	10,689,744	10,608,516	10,660,200	10,876,632	2,766,240	2,766,240
420463	BPS TEL CO	81,000	80,388	81,216	82,416	21,072	21,072
420472	CASS COUNTY TEL CO	304,320	302,016	305,100	309,648	79,170	79,170
421151	SPECTRA COMM GROUP	0	0	0	0	0	0
421186	GTE-MW-VERIZON(GTE)	0	0	0	0	0	0
421206	IAMO TEL CO - MO	64,356	63,864	64,512	65,484	16,743	16,743
421759	CRAW-KAN TEL COOP-MO	78,288	77,688	78,480	79,656	20,367	20,367

Table 3.27
Long-Term Support Payment Projections by Study Area
(Dollars)

Study Area ID Code	Study Area Name	1998 Total	1999 Total	2000 Total	2001 Total	2002 1st Quarter	2002 2nd Quarter
	MISSOURI (CONT.)						
421789	KS ST-MO DBA GTE NO.	0	0	0	0	0	0
421807	MOKAN DIAL INC-MO	104,388	103,596	104,652	106,212	27,156	27,156
421846	GTE MW-MO(CONTEL SY)	0	0	0	0	0	0
421860	ALMA TEL CO	16,632	16,512	16,680	16,932	4,329	4,329
421864	CHARITON VALLEY TEL	1,032,240	1,024,392	1,034,868	1,050,276	268,542	268,542
421865	CITIZENS TEL CO - MO	251,928	250,020	252,576	256,332	65,541	65,541
421866	OZARK TEL CO	82,584	81,960	82,800	84,024	21,483	21,483
421874	ELLINGTON TEL CO	79,728	79,116	79,920	81,120	20,739	20,739
421876	FARBER TEL CO	14,604	14,484	14,628	14,856	3,798	3,798
421882	FIDELITY TEL CO	774,372	768,492	719,556	787,920	186,720	186,720
421885	ALLTEL MISSOURI	2,995,260	2,972,496	3,002,892	3,047,604	779,229	779,229
421886	GOODMAN TEL CO	33,264	33,012	33,348	33,852	8,655	8,655
421887	GRANBY TEL CO - MO	79,224	78,624	79,428	80,616	20,613	20,613
421888	GRAND RIVER MUT-MO	728,796	723,252	730,644	741,528	189,597	189,597
421890	GREEN HILLS TEL CORP	362,880	360,120	363,804	369,216	94,404	94,404
421893	CHOCTAW TELEPHONE CO	19,464	19,320	19,524	19,812	5,064	5,064
421900	KLM TEL CO	61,452	60,984	61,608	62,520	15,987	15,987
421901	KINGDOM TELEPHONE CO	377,064	374,196	378,024	383,652	98,094	98,094
421908	LE-RU TELEPHONE CO	275,472	273,372	276,168	280,284	71,664	71,664
421912	MCDONALD COUNTY TEL	59,892	59,436	60,048	60,936	15,582	15,582
421914	MARK TWAIN RURAL TEL	527,412	523,404	528,756	536,628	137,208	137,208
421917	MID-MISSOURI TEL CO	705,240	699,876	707,028	717,564	183,468	183,468
421920	MILLER TEL CO - MO	30,852	30,624	30,936	31,392	8,028	8,028
421922	GTE MW-MO (CONTEL)	0	0	0	0	0	0
421927	NEW FLORENCE TEL CO	14,988	14,868	15,024	15,252	3,897	3,897
421928	NEW LONDON TEL CO	78,564	77,976	78,768	79,944	20,439	20,439
421929	HOLWAY TEL CO	124,560	123,612	124,872	126,744	32,406	32,406
421931	NE MISSOURI RURAL	375,444	372,600	376,416	382,008	97,674	97,674
421932	LATHROP TEL COMPANY	41,604	41,292	41,712	42,336	10,824	10,824
421934	ORCHARD FARM TEL CO	100,260	99,492	100,512	102,012	26,082	26,082
421935	OREGON FARMERS MUT	35,760	35,496	35,856	36,396	9,306	9,306
421936	PEACE VALLEY TEL CO	11,292	11,208	11,328	11,496	2,937	2,937
421942	ROCK PORT TEL CO	29,208	28,980	29,280	29,724	7,599	7,599
421945	SENECA TEL CO	72,744	72,192	72,936	74,016	18,924	18,924
421949	STEELVILLE TEL EXCH	490,068	486,348	491,316	498,636	127,494	127,494
421951	STOUTLAND TEL CO	174,540	173,208	174,984	177,588	45,405	45,405
421957	UTC OF MISSOURI	0	0	0	0	0	0
425213	SOUTHWESTERN BELL-MO	0	0	0	0	0	0
429001	MARK TWAIN COMMUNICATIONS	0	0	0	0	0	0
TOTAL	MONTANA	9,983,832	9,907,968	10,009,296	10,158,348	2,597,325	2,597,325
482235	BLACKFOOT TEL COOP	694,536	689,268	696,312	706,680	180,687	180,687
482241	HOT SPRINGS TEL CO	92,172	91,464	92,400	93,780	23,979	23,979
482242	INTERBEL TEL COOP	606,084	601,476	607,632	616,680	157,674	157,674
482244	LINCOLN TEL CO INC	21,444	21,288	21,504	21,828	5,580	5,580
482246	MID-RIVERS TEL COOP	1,488,960	1,477,644	1,492,752	1,514,976	387,357	387,357
482247	NEMONT TEL COOP-MT	1,533,396	1,521,744	1,537,308	1,560,204	398,919	398,919
482248	NORTHERN TEL COOP	217,404	215,748	217,956	221,196	56,556	56,556
482249	CENTURYTEL-MONTANA	344,640	342,024	345,516	350,664	89,658	89,658
482250	PROJECT TEL CO	506,856	503,004	508,152	515,712	131,859	131,859
482251	RANGE TEL COOP-MT	525,000	521,004	526,332	534,180	136,581	136,581
482252	RONAN TEL CO	76,572	75,996	76,776	77,916	19,920	19,920
482254	SOUTHERN MONTANA TEL	164,928	163,668	165,348	167,808	42,906	42,906
482255	3-RIVERS TEL COOP	1,456,752	1,445,688	1,460,472	1,482,216	378,981	378,981
482257	TRIANGLE TEL COOP	254,136	252,204	254,784	258,576	66,114	66,114
483308	CLARK FORK TELECOM	1,134,600	1,125,984	1,137,492	1,154,436	295,170	295,170
483310	CENTRAL MONTANA	866,352	859,764	868,560	881,496	225,384	225,384
484322	CITIZENS-MONTANA	0	0	0	0	0	0
485104	QWEST CORP-MT	0	0	0	0	0	0
489001	MID-RIVERS TEL COOP	0	0	0	0	0	0
TOTAL	NEBRASKA	3,851,160	3,821,904	3,861,012	3,918,516	1,001,901	1,001,901
371128	CITIZENS TELECOMM - NE	0	0	0	0	0	0
371516	ARAPAHOE TEL CO	127,320	126,360	127,656	129,552	33,123	33,123
371517	ARLINGTON TEL CO	77,736	77,148	77,940	79,092	20,223	20,223
371518	ELSIE COMM., INC.	26,916	26,700	26,976	27,384	7,002	7,002

Table 3.27
Long-Term Support Payment Projections by Study Area
(Dollars)

Study Area ID Code	Study Area Name	1998 Total	1999 Total	2000 Total	2001 Total	2002 1st Quarter	2002 2nd Quarter
	NEBRASKA (CONT.)						
371524	BLAIR TEL CO	85,212	84,564	85,428	86,700	22,170	22,170
371525	THREE RIVER TELCO	84,456	83,808	84,660	85,932	21,969	21,969
371526	CAMBRIDGE TEL CO -NE	155,808	154,632	156,216	158,532	40,536	40,536
371530	CONSOLIDATED TELCO	72,744	72,192	72,936	74,016	18,924	18,924
371531	CLARKS TEL CO	137,700	136,656	138,048	140,100	35,823	35,823
371532	CONSOLIDATED TEL CO	209,628	208,044	210,168	213,300	54,537	54,537
371534	COZAD TEL CO	0	0	0	0	0	0
371536	CURTIS TEL CO	193,884	192,408	194,376	197,268	50,439	50,439
371537	DALTON TEL CO, INC	73,620	73,056	73,800	74,904	19,152	19,152
371540	DILLER TEL CO	38,472	38,184	38,580	39,144	10,008	10,008
371542	EASTERN NEBRASKA TEL	180,192	178,824	180,648	183,336	46,878	46,878
371545	EUSTIS TEL EXCHANGE	17,268	17,136	17,316	17,580	4,494	4,494
371553	GLENWOOD TEL MEMBER	143,136	142,044	143,496	145,632	37,236	37,236
371555	HAMILTON TEL CO	135,324	134,304	135,672	137,700	35,205	35,205
371556	HARTINGTON TEL CO	0	0	0	0	0	0
371557	HARTMAN TEL EXCH INC	52,608	52,200	52,740	53,520	13,686	13,686
371558	HEMINGFORD COOP TEL	61,548	61,080	61,704	62,628	16,014	16,014
371559	HENDERSON CO-OP TEL	28,236	28,020	28,308	28,728	7,347	7,347
371561	HERSHEY COOP TEL CO	23,904	23,724	23,964	24,324	6,219	6,219
371562	HOME TEL CO OF NE	27,108	26,904	27,180	27,588	7,053	7,053
371563	HOOPER TEL CO	47,292	46,932	47,412	48,120	12,303	12,303
371565	K & M TEL CO, INC	32,880	32,628	32,964	33,456	8,553	8,553
371567	KEYSTONE-ARTHUR TEL	78,900	78,300	79,104	80,280	20,526	20,526
371568	ALLTEL (ALIANT)	0	0	0	0	0	0
371574	NEBRASKA CENTRAL TEL	376,632	373,776	377,604	383,220	97,983	97,983
371576	NORTHEAST NEBRASKA	286,356	284,172	287,076	291,360	74,496	74,496
371577	GREAT PLAINS COMMUN	0	0	0	0	0	0
371581	PIERCE TEL CO	58,140	57,708	58,296	59,160	15,126	15,126
371582	PLAINVIEW TEL CO	35,640	35,364	35,724	36,264	9,270	9,270
371586	ROCK COUNTY TEL CO	126,132	125,172	126,456	128,340	32,814	32,814
371590	SODTOWN TEL CO	10,236	10,152	10,260	10,416	2,664	2,664
371591	SE NEBRASKA TEL CO	380,220	377,328	381,192	386,868	98,916	98,916
371592	STANTON TELECOM INC.	69,984	69,456	70,164	71,208	18,207	18,207
371595	UTC OF THE WEST-NE	0	0	0	0	0	0
371597	WAUNETA TEL CO	161,580	160,356	162,000	164,412	42,036	42,036
372455	BENKELMAN TEL CO	234,348	232,572	234,948	238,452	60,969	60,969
375143	QWEST CORP-NE	0	0	0	0	0	0
TOTAL	NEVADA	914,076	907,116	916,380	930,024	237,801	237,801
552220	FILER MUTUAL TEL -NV	0	0	0	0	0	0
552223	CENTURY-GEM STATE-NV	9,876	9,804	9,900	10,044	2,568	2,568
552233	RURAL TEL CO - NV	134,580	133,560	134,928	136,932	35,013	35,013
552284	BEEHIVE TEL CO - NV	3,828	3,792	3,828	3,888	996	996
552302	CONTEL-CA-CONTEL-NV	0	0	0	0	0	0
552348	CENTEL OF NV	0	0	0	0	0	0
552349	CHURCHILL-CC COMM.	501,864	498,048	503,136	510,636	130,563	130,563
552351	LINCOLN CTY TEL SYS	50,076	49,692	50,196	50,940	13,026	13,026
552353	MOAPA VALLEY TEL CO.	0	0	0	0	0	0
552356	RIO VIRGIN TEL CO	0	0	0	0	0	0
553304	HUMBOLDT TEL CO	213,852	212,220	214,392	217,584	55,635	55,635
554431	CITIZENS-NV-NORTH	0	0	0	0	0	0
554432	CITIZENS-NV-SOUTH	0	0	0	0	0	0
555173	NEVADA BELL	0	0	0	0	0	0
559001	WESTERN WIRELESS	0	0	0	0	0	0
TOTAL	NEW HAMPSHIRE	1,508,160	1,496,724	1,512,012	1,534,536	392,358	392,358
120038	BRETTON WOODS TEL CO	84	84	84	84	21	21
120039	GRANITE STATE TEL	597,696	593,160	599,220	608,148	155,493	155,493
120042	DIXVILLE TEL CO	8,544	8,484	8,568	8,700	2,223	2,223
120043	DUNBARTON TEL CO	24,396	24,216	24,468	24,828	6,348	6,348
120045	KEARSARGE TEL CO	257,892	255,936	258,552	262,404	67,095	67,095
120047	MERRIMACK COUNTY TEL	336,204	333,648	337,056	342,072	87,465	87,465
120049	UNION TEL CO	37,092	36,816	37,188	37,740	9,651	9,651
120050	WILTON TEL CO - NH	0	0	0	0	0	0
123321	MCTA, INC.	246,252	244,380	246,876	250,560	64,062	64,062
125113	VERIZON NEW HAMPSHIRE	0	0	0	0	0	0

Table 3.27
Long-Term Support Payment Projections by Study Area
(Dollars)

Study Area ID Code	Study Area Name	1998 Total	1999 Total	2000 Total	2001 Total	2002 1st Quarter	2002 2nd Quarter
TOTAL	NEW JERSEY	0	0	0	0	0	0
160135	WARWICK VALLEY-NJ	0	0	0	0	0	0
160138	UNITED TEL - NJ, INC	0	0	0	0	0	0
165120	VERIZON NEW JERSEY	0	0	0	0	0	0
TOTAL	NEW MEXICO	6,144,324	6,097,620	6,159,972	6,262,791	1,598,475	1,598,475
491164	VALOR-NM#1	0	0	0	0	0	0
491193	VALOR-NM#2	0	0	0	0	0	0
491231	MESCALERO APACHE	0	0	0	0	0	0
492066	DELL TEL CO-OP - NM	178,416	177,060	178,872	181,536	46,416	46,416
492176	VALLEY TEL COOP - NM	194,700	193,212	195,192	198,096	50,652	50,652
492259	BACA VALLEY TEL CO	215,796	214,164	216,360	219,576	56,142	56,142
492262	ENMR TEL COOP INC-NM	1,535,520	1,523,844	1,539,420	1,562,352	399,471	399,471
492263	LA JICARITA RURAL	215,748	214,116	216,300	219,528	56,130	56,130
492264	LEACO RURAL TEL COOP	427,728	424,476	428,820	435,204	111,276	111,276
492265	TULAROSA BASIN TEL.	385,320	382,392	386,304	392,052	100,242	100,242
492268	WESTERN NEW MEXICO	1,380,084	1,369,596	1,383,600	1,404,216	359,037	359,037
492270	PENASCO VALLEY TEL	857,376	850,860	859,560	872,364	223,050	223,050
492272	ROOSEVELT CNTY RURAL	277,788	275,676	278,496	282,648	72,267	72,267
492274	CENTURYTEL SW-NM	475,848	472,224	477,048	484,164	123,792	123,792
494449	NAVAJO COMMUN-NM	0	0	0	0	0	0
495105	QWEST CORP-NM	0	0	0	0	0	0
499001	SMITH BAGLEY	0	0	0	11,055	0	0
TOTAL	NEW YORK	6,789,036	6,737,412	6,806,316	6,907,692	1,766,187	1,766,187
150071	ARMSTRONG TEL CO-NY	161,220	159,996	161,628	164,040	41,943	41,943
150072	FRONTIER-AUSABLE VAL	0	0	0	0	0	0
150073	BERKSHIRE TEL CORP	51,084	50,700	51,216	51,984	13,290	13,290
150076	CASSADAGA TEL CORP	40,260	39,948	40,356	40,968	10,473	10,473
150077	CHAMPLAIN TEL CO	217,284	215,628	217,836	221,076	56,526	56,526
150078	CHAUTAUQUA & ERIE	0	0	0	0	0	0
150079	CHAZY & WESTPORT	270,360	268,296	271,044	275,076	70,335	70,335
150081	CITIZENS HAMMOND NY	578,508	574,116	579,984	588,624	150,501	150,501
150084	TACONIC TEL CORP	216,732	215,088	217,284	220,524	56,385	56,385
150085	CROWN POINT TEL CORP	248,580	246,696	249,216	252,924	64,668	64,668
150088	DELHI TEL CO	119,184	118,272	119,484	121,260	31,005	31,005
150089	DEPOSIT TEL CO	379,836	376,944	380,796	386,472	98,814	98,814
150091	DUNKIRK & FREDONIA	23,784	23,604	23,844	24,204	6,189	6,189
150092	EDWARDS TEL CO	233,124	231,348	233,712	237,192	60,648	60,648
150093	EMPIRE TEL CORP	327,576	325,080	328,404	333,300	85,218	85,218
150095	FISHERS ISLAND TEL	13,164	13,068	13,200	13,392	3,426	3,426
150097	GERMANTOWN TEL CO	352,068	349,392	352,968	358,224	91,590	91,590
150099	HANCOCK TEL CO	131,820	130,812	132,156	134,124	34,293	34,293
150100	FRONTIER COMM OF NY	0	0	0	0	0	0
150104	MARGARETVILLE TEL CO	172,992	171,672	173,424	176,016	45,003	45,003
150105	MIDDLEBURGH TEL CO	243,036	241,200	243,672	247,284	63,228	63,228
150106	ALLTEL NY-FULTON	614,664	609,984	616,224	625,404	159,906	159,906
150107	NEWPORT TEL CO	293,868	291,636	294,624	299,004	76,452	76,452
150108	NICHOLVILLE TEL CO	413,052	409,920	414,108	420,276	107,457	107,457
150109	ALLTEL NY-JAMESTOWN	0	0	0	0	0	0
150110	OGDEN TEL CO	0	0	0	0	0	0
150111	ONEIDA COUNTY RURAL	399,540	396,504	400,560	406,524	103,941	103,941
150112	ONTARIO TEL CO, INC.	115,668	114,780	115,956	117,684	30,090	30,090
150113	ALLTEL NY-RED JACKET	0	0	0	0	0	0
150114	ORISKANY FALLS TEL	29,460	29,232	29,532	29,976	7,665	7,665
150116	PATTERSONVILLE TEL	33,420	33,156	33,492	33,996	8,694	8,694
150118	PORT BYRON TEL CO	403,860	400,800	404,904	410,928	105,066	105,066
150121	FRONTIER-ROCHESTER	0	0	0	0	0	0
150122	FRONTIER-SENECA GORH	0	0	0	0	0	0
150125	STATE TEL CO	242,040	240,204	242,664	246,276	62,967	62,967
150128	FRONTIER-SYLVAN LAKE	0	0	0	0	0	0
150129	TOWNSHIP TEL CO	187,224	185,796	187,692	190,488	48,705	48,705
150131	TRUMANSBURG TEL CO.	213,960	212,340	214,512	217,704	55,665	55,665
150133	VERNON TEL CO	61,668	61,200	61,824	62,748	16,044	16,044
150135	WARWICK VALLEY-NY	0	0	0	0	0	0
154532	CITIZENS TELECOM-NY	0	0	0	0	0	0
154533	CITIZENS-RED HOOK	0	0	0	0	0	0

Table 3.27
Long-Term Support Payment Projections by Study Area
(Dollars)

Study Area ID Code	Study Area Name	1998 Total	1999 Total	2000 Total	2001 Total	2002 1st Quarter	2002 2nd Quarter
	NEW YORK (CONT.)						
154534	CITIZENS-WEST. CNTY	0	0	0	0	0	0
155130	VERZON NEW YORK	0	0	0	0	0	0
159001	MCI METRO	0	0	0	0	0	0
TOTAL	NORTH CAROLINA	12,022,656	11,931,264	12,053,268	12,232,788	3,127,746	3,127,746
230468	ATLANTIC MEMBERSHIP	0	0	0	0	0	0
230469	BARNARDSVILLE TEL CO	139,404	138,348	139,764	141,840	36,267	36,267
230470	CAROLINA TEL & TEL	0	0	0	0	0	0
230471	CENTEL OF NC	0	0	0	0	0	0
230473	CITIZENS TEL CO	1,182,024	1,173,036	1,185,036	1,202,676	307,506	307,506
230474	CONCORD TEL CO	1,239,468	1,230,048	1,242,624	1,261,128	322,452	322,452
230476	ALLTEL CAROLINA-NO	347,172	344,532	348,060	353,244	90,318	90,318
230478	ELLERBE TEL CO	56,616	56,184	56,760	57,612	14,730	14,730
230479	VERIZON SOUTH - NC	0	0	0	0	0	0
230483	LEXCOM TELEPHONE CO.	1,898,832	1,884,396	1,903,668	1,932,024	493,989	493,989
230485	MEBTEL, INC.	179,892	178,524	180,348	183,036	46,800	46,800
230491	NORTH STATE TEL CO	2,408,256	2,389,956	2,414,388	2,450,352	626,520	626,520
230494	PINEVILLE TEL CO	20,232	20,076	20,280	20,580	5,262	5,262
230495	RANDOLPH TEL CO	111,456	110,604	111,732	113,400	28,995	28,995
230496	RANDOLPH MEMBERSHIP	358,668	355,932	359,568	364,932	93,309	93,309
230497	PIEDMONT MEMBERSHIP	102,564	101,784	102,828	104,352	26,682	26,682
230498	SALUDA MOUNTAIN TEL	154,992	153,816	155,388	157,704	40,323	40,323
230500	SERVICE TEL CO	24,012	23,832	24,072	24,432	6,249	6,249
230501	SKYLINE MEMBERSHIP	861,288	854,748	863,484	876,348	224,070	224,070
230502	STAR MEMBERSHIP CORP	709,488	704,088	711,288	721,884	184,575	184,575
230503	SURRY MEMBERSHIP	425,736	422,508	426,828	433,176	110,757	110,757
230505	TRI COUNTY TEL MEMBR	125,028	124,080	125,352	127,212	32,526	32,526
230509	VERIZON S-NC(CONTEL)	0	0	0	0	0	0
230510	WILKES MEMBERSHIP	815,388	809,184	817,464	829,644	212,127	212,127
230511	YADKIN VALLEY TEL	862,140	855,588	864,336	877,212	224,289	224,289
235193	SOUTHERN BELL-NC	0	0	0	0	0	0
TOTAL	NORTH DAKOTA	5,966,880	5,921,508	5,982,072	6,071,148	1,552,311	1,552,311
381131	CITIZENS ND	0	0	0	0	0	0
381447	NORTH DAKOTA TEL CO	409,032	405,924	410,076	416,172	106,410	106,410
381509	WOLVERTON TEL CO	24,048	23,868	24,108	24,468	6,258	6,258
381601	ABSARAKA COOP TEL CO	6,864	6,804	6,876	6,984	1,785	1,785
381604	BEK COMM. COOP.	641,688	636,804	643,320	652,896	166,935	166,935
381607	CONSOLIDATED TELCOM	790,680	784,668	792,696	804,492	205,698	205,698
381610	DAKOTA CENTRAL COOP	438,192	434,856	439,308	445,848	113,997	113,997
381611	DICKEY RURAL COOP	409,992	406,884	411,048	417,168	106,662	106,662
381614	POLAR TELECOMM.	68,520	67,992	68,688	69,720	17,826	17,826
381615	GRIGGS COUNTY TEL CO	62,640	62,160	62,796	63,732	16,296	16,296
381616	INTER-COMMUNITY TEL	204,240	202,692	204,768	207,816	53,136	53,136
381617	MIDSTATE TEL CO	65,340	64,848	65,508	66,480	16,998	16,998
381622	MOORE & LIBERTY TEL	31,284	31,044	31,356	31,824	8,136	8,136
381623	NOONAN FARMERS TEL	12,936	12,828	12,960	13,152	3,363	3,363
381625	NORTHWEST COMM COOP	204,816	203,256	205,332	208,392	53,283	53,283
381630	POLAR COMM MUT AID	206,664	205,092	207,192	210,276	53,766	53,766
381631	RED RIVER RURAL TEL	137,676	136,632	138,024	140,088	35,820	35,820
381632	RESERVATION TEL COOP	337,536	334,980	338,400	343,440	87,813	87,813
381636	UNITED TEL MUTUAL	177,552	176,196	177,996	180,648	46,191	46,191
381637	W. RIVER TELECOM.	837,828	831,468	839,976	852,480	217,965	217,965
381638	MIDSTATE COMM.	23,364	23,184	23,424	23,772	6,078	6,078
382247	NEMONT TEL COOP - ND	26,460	26,256	26,520	26,928	6,885	6,885
383303	SRT COMMUNICATIONS	849,528	843,072	851,700	864,372	221,010	221,010
385144	QWEST CORP-ND	0	0	0	0	0	0
TOTAL	NORTHERN MARIANA ISLANDS	0	0	0	0	0	0
653700	MICRONESIAN TELECOMM	0	0	0	0	0	0
TOTAL	OHIO	5,200,116	5,160,552	5,213,316	5,290,956	1,352,829	1,352,829
300585	ARCADIA TEL CO	27,720	27,504	27,780	28,200	7,212	7,212
300586	THE ARTHUR MUTUAL	38,916	38,628	39,024	39,600	10,125	10,125
300588	AYERSVILLE TEL CO	38,208	37,908	38,292	38,868	9,939	9,939
300589	BASCOM MUTUAL TEL CO	23,376	23,196	23,436	23,784	6,081	6,081

Table 3.27
Long-Term Support Payment Projections by Study Area
(Dollars)

Study Area ID Code	Study Area Name	1998 Total	1999 Total	2000 Total	2001 Total	2002 1st Quarter	2002 2nd Quarter
	OHIO (CONT.)						
300590	BENTON RIDGE TEL CO	51,984	51,588	52,116	52,884	13,524	13,524
300591	BUCKLAND MUTUAL TEL	32,364	32,124	32,448	32,928	8,421	8,421
300594	THE CHAMPAIGN TEL CO	329,556	327,048	330,396	335,316	85,734	85,734
300597	THE CHILLICOTHE TEL	2,386,488	2,368,356	2,392,572	2,428,200	620,856	620,856
300598	MCCLURE TEL CO	41,760	41,436	41,856	42,480	10,863	10,863
300604	COLUMBUS GROVE TEL	58,776	58,320	58,920	59,796	15,291	15,291
300606	CONNEAUT TEL CO	204,672	203,112	205,188	208,248	53,247	53,247
300607	CONTINENTAL OF OHIO	124,296	123,348	124,608	126,468	32,337	32,337
300609	DOYLESTOWN TEL CO	108,180	107,352	108,456	110,064	28,143	28,143
300612	FARMERS MUTUAL TEL	46,428	46,068	46,536	47,232	12,078	12,078
300613	LITTLE MIAMI COMM.	220,008	218,340	220,572	223,848	57,237	57,237
300614	FORT JENNINGS TEL CO	29,148	28,920	29,220	29,652	7,581	7,581
300615	VERIZON NORTH - OH	0	0	0	0	0	0
300618	GERMANTOWN INDEPEND	120,336	119,424	120,648	122,448	31,308	31,308
300619	GLANDORF TEL CO	34,008	33,744	34,092	34,596	8,847	8,847
300625	KALIDA TEL CO	41,604	41,292	41,712	42,336	10,824	10,824
300630	CENTURYTEL OF OHIO	0	0	0	0	0	0
300633	MIDDLE POINT HOME	21,864	21,708	21,936	22,248	5,688	5,688
300634	MINFORD TEL CO	96,840	96,096	97,080	98,532	25,191	25,191
300639	THE NEW KNOXVILLE	24,204	24,024	24,276	24,636	6,297	6,297
300644	THE NOVA TEL CO	150,816	149,676	151,212	153,456	39,237	39,237
300645	OAKWOOD TEL CO	39,828	39,516	39,924	40,524	10,359	10,359
300649	ORWELL TEL CO	204,708	203,148	205,224	208,284	53,253	53,253
300650	OTTOVILLE MUTUAL	47,820	47,448	47,928	48,648	12,438	12,438
300651	PATTERSONVILLE TEL	18,780	18,636	18,828	19,104	4,887	4,887
300654	RIDGEVILLE TEL CO	19,080	18,936	19,128	19,416	4,965	4,965
300656	SHERWOOD MUTUAL TEL	33,432	33,180	33,516	34,020	8,697	8,697
300658	SYCAMORE TEL CO	190,680	189,240	191,172	194,016	49,608	49,608
300659	TELEPHONE SERVICE	221,664	219,972	222,216	225,540	57,666	57,666
300661	UTC OF OHIO	0	0	0	0	0	0
300662	VANLUE TEL CO	24,084	23,904	24,144	24,504	6,264	6,264
300663	VAUGHNSVILLE TEL CO	16,800	16,668	16,836	17,088	4,371	4,371
300664	WABASH MUTUAL TEL CO	27,660	27,456	27,732	28,152	7,197	7,197
300665	ALLTEL OHIO INC.	104,028	103,236	104,292	105,840	27,063	27,063
300666	WESTERN RESERVE TEL	0	0	0	0	0	0
300682	FRONTIER-OHIO	0	0	0	0	0	0
305062	CINCINNATI BELL-OH	0	0	0	0	0	0
305150	OHIO BELL TEL CO	0	0	0	0	0	0
TOTAL	OKLAHOMA	16,370,580	16,246,176	16,412,304	16,656,708	4,258,872	4,258,872
431165	VALOR TELECOMM - OK	0	0	0	0	0	0
431704	LAVACA TEL CO-OK	38,736	38,448	38,844	39,420	10,080	10,080
431788	KANOKLA TEL ASSN-OK	139,884	138,828	140,244	142,332	36,393	36,393
431831	S. CENTRAL TEL - OK	129,336	128,352	129,660	131,592	33,648	33,648
431965	ALLTEL OKLAHOMA INC	1,866,972	1,852,788	1,871,736	1,899,612	485,700	485,700
431966	ATLAS TEL CO	120,768	119,856	121,080	122,880	31,419	31,419
431968	BEGGS TEL CO	47,496	47,136	47,616	48,324	12,357	12,357
431969	BIXBY TEL CO	560,028	555,768	561,456	569,808	145,692	145,692
431974	CANADIAN VALLEY TEL	162,804	161,568	163,224	165,648	42,354	42,354
431976	CARNEGIE TEL CO INC	73,860	73,308	74,064	75,156	19,215	19,215
431977	CENTRAL OKLAHOMA TEL	241,872	240,036	242,496	246,096	62,922	62,922
431979	CHEROKEE TEL CO	40,212	39,912	40,320	40,920	10,461	10,461
431980	CHICKASAW TEL CO	767,916	762,084	769,872	781,344	199,779	199,779
431981	CHOUTEAU TEL CO	310,020	307,668	310,812	315,444	80,652	80,652
431982	CIMARRON TEL CO	262,104	260,112	262,776	266,676	68,187	68,187
431984	OKLAHOMA COMM SYSTEM	1,279,740	1,270,008	1,282,992	1,302,096	332,928	332,928
431985	CROSS TEL CO	729,036	723,504	730,908	741,780	189,663	189,663
431988	DOBSON TEL CO	841,488	835,092	843,636	856,200	218,916	218,916
431994	GRAND TEL CO INC	215,604	213,972	216,156	219,372	56,091	56,091
431995	HINTON TEL CO	265,308	263,292	265,980	269,952	69,021	69,021
432006	MCLOUD TEL CO	586,872	582,420	588,372	597,132	152,679	152,679
432008	MEDICINE PARK TEL CO	21,264	21,096	21,312	21,636	5,532	5,532
432010	MID-AMERICA TEL INC	293,412	291,180	294,156	298,548	76,332	76,332
432011	OKLAHOMA ALLTEL, INC	1,237,680	1,228,272	1,240,836	1,259,304	321,987	321,987
432013	OKLAHOMA TEL & TEL	329,784	327,276	330,624	335,544	85,794	85,794
432014	OKLAHOMA WESTERN TEL	252,324	250,404	252,960	256,728	65,643	65,643

Table 3.27
Long-Term Support Payment Projections by Study Area
(Dollars)

Study Area ID Code	Study Area Name	1998 Total	1999 Total	2000 Total	2001 Total	2002 1st Quarter	2002 2nd Quarter
	OKLAHOMA (CONT.)						
432016	PANHANDLE TEL COOP	850,188	843,720	852,348	865,044	221,178	221,178
432017	PINE TELEPHONE CO	345,756	343,128	346,632	351,804	89,949	89,949
432018	PIONEER TEL COOP INC	3,131,412	3,107,604	3,139,380	3,186,144	814,647	814,647
432020	POTTAWATOMIE TEL CO	306,852	304,512	307,632	312,216	79,827	79,827
432022	SALINA-SPAVINAW TEL	314,244	311,856	315,048	319,740	81,753	81,753
432023	SHIDLER TEL CO	73,092	72,528	73,272	74,364	19,014	19,014
432025	SW OKLAHOMA TEL CO	27,000	26,796	27,072	27,480	7,026	7,026
432029	TERRAL TEL CO	34,356	34,092	34,440	34,956	8,937	8,937
432030	TOTAH TELEPHONE CO	274,776	272,688	275,472	279,576	71,484	71,484
432032	VALLIANT TEL CO	64,164	63,672	64,320	65,280	16,692	16,692
432034	WYANDOTTE TEL CO	96,204	95,472	96,444	97,884	25,029	25,029
432141	SANTA ROSA TEL COOP	38,016	37,728	38,112	38,676	9,891	9,891
435215	SOUTHWESTERN BELL-OK	0	0	0	0	0	0
TOTAL	OREGON	9,230,040	9,159,840	9,253,548	9,391,344	2,401,233	2,401,233
532226	MIDVALE TEL EXCH -OR	31,956	31,704	32,028	32,508	8,313	8,313
532359	BEAVER CREEK COOP	316,776	314,364	317,580	322,308	82,410	82,410
532361	CENTURYTEL-EA OREGON	4,957,008	4,919,328	4,969,632	5,043,648	1,289,583	1,289,583
532362	CANBY TEL ASSN	9,516	9,444	9,540	9,672	2,475	2,475
532363	CLEAR CREEK MUTUAL	258,420	256,452	259,080	262,944	67,230	67,230
532364	COLTON TEL CO	141,672	140,592	142,032	144,144	36,858	36,858
532369	EAGLE TEL SYSTEMS	80,316	79,704	80,520	81,720	20,895	20,895
532371	CASCADE UTIL INC	280,752	278,616	281,460	285,660	73,038	73,038
532373	GERVAIS TELEPHONE CO	26,208	26,004	26,268	26,664	6,816	6,816
532375	ROOME TELECOMM INC	201,240	199,716	201,756	204,756	52,353	52,353
532376	HELIX TEL CO.	95,616	94,884	95,856	97,284	24,873	24,873
532377	HOME TELEPHONE CO	42,396	42,072	42,504	43,140	11,028	11,028
532378	TRANS-CASCADES TEL	52,608	52,212	52,752	53,532	13,689	13,689
532383	MOLALLA TEL CO.	628,212	623,436	629,808	639,192	163,431	163,431
532384	MONITOR COOP TEL	84,828	84,180	85,044	86,304	22,068	22,068
532385	MONROE TELEPHONE CO.	82,236	81,612	82,452	83,676	21,396	21,396
532386	MT. ANGEL TEL CO.	42,456	42,132	42,564	43,200	11,046	11,046
532387	NEHALEM TEL & TEL	15,192	15,072	15,228	15,456	3,951	3,951
532388	NORTH STATE TEL CO.	7,008	6,948	7,020	7,128	1,824	1,824
532389	OREGON TEL CORP	71,232	70,692	71,412	72,480	18,531	18,531
532390	OREGON-IDAHO UTIL.	461,928	458,412	463,104	470,004	120,171	120,171
532391	PEOPLES TEL CO. - OR	44,460	44,124	44,580	45,240	11,568	11,568
532392	PINE TEL SYSTEM INC.	191,688	190,236	192,180	195,036	49,869	49,869
532393	PIONEER TEL COOP	727,956	722,424	729,816	740,676	189,381	189,381
532396	ST PAUL COOP ASSN	19,584	19,440	19,644	19,932	5,097	5,097
532397	SCIO MUTUAL TEL ASSN	182,976	181,584	183,444	186,180	47,604	47,604
532399	STAYTON COOP TEL CO	134,952	133,920	135,288	137,304	35,109	35,109
532400	UTC OF THE NW - OR	0	0	0	0	0	0
532404	ASOTIN TEL - OR	40,848	40,536	40,956	41,556	10,626	10,626
532416	VERIZON N'WEST-OR	0	0	0	0	0	0
532456	MALHEUR HOME TEL CO	0	0	0	0	0	0
533401	CITIZENS-OREGON	0	0	0	0	0	0
535163	QWEST CORP-OR	0	0	0	0	0	0
TOTAL	PENNSYLVANIA	14,100,924	13,993,764	14,136,852	14,347,404	3,668,406	3,668,406
170145	THE BENTLEYVILLE TEL	85,236	84,588	85,452	86,724	22,173	22,173
170149	FRONTIER-BREEZEWOOD	0	0	0	0	0	0
170151	BUFFALO VALLEY TEL	375,780	372,924	376,740	382,356	97,761	97,761
170152	FRONTIER-CANTON	0	0	0	0	0	0
170156	CITIZENS - KECKSBURG	163,236	161,988	163,644	166,080	42,465	42,465
170161	COMMONWEALTH TEL ENT	6,703,152	6,652,200	6,720,216	6,820,308	1,743,849	1,743,849
170162	THE CONESTOGA TEL	1,268,724	1,259,088	1,271,964	1,290,900	330,063	330,063
170165	DENVER & EPHRATA	1,259,400	1,249,824	1,262,604	1,281,408	327,636	327,636
170168	FRONTIER-PA	0	0	0	0	0	0
170169	GTE NORTH INC. - PA	0	0	0	0	0	0
170170	GTE NORTH-PA(CONTEL)	0	0	0	0	0	0
170171	HICKORY TEL CO	36,924	36,648	37,020	37,572	9,606	9,606
170175	IRONTON TEL CO	106,176	105,372	106,452	108,036	27,624	27,624
170176	ALLTEL PENNSYLVANIA	1,324,032	1,313,976	1,327,416	1,347,180	344,454	344,454
170177	LACKAWAXEN TEL CO	95,124	94,404	95,364	96,792	24,747	24,747
170178	FRONTIER-LAKEWOOD	0	0	0	0	0	0

Table 3.27
Long-Term Support Payment Projections by Study Area
(Dollars)

Study Area ID Code	Study Area Name	1998 Total	1999 Total	2000 Total	2001 Total	2002 1st Quarter	2002 2nd Quarter
	PENNSYLVANIA (CONT.)						
170179	LAUREL HIGHLAND TEL	184,692	183,288	185,160	187,920	48,048	48,048
170183	MAHANOY & MAHANTONGO	258,516	256,560	259,188	263,040	67,254	67,254
170185	MARIANNA - SCENERY	82,128	81,504	82,332	83,568	21,366	21,366
170189	ARMSTRONG TEL CO-PA	110,580	109,740	110,868	112,512	28,770	28,770
170191	NORTH EASTERN PA TEL	302,076	299,772	302,832	307,356	78,585	78,585
170192	NORTH PENN TEL CO	225,588	223,872	226,164	229,536	58,689	58,689
170193	NORTH PITTSBURGH TEL	934,080	926,976	936,456	950,400	243,003	243,003
170194	FRONTIER-OSWAYO RIVR	0	0	0	0	0	0
170195	ARMSTRONG TEL NORTH	17,772	17,640	17,820	18,084	4,623	4,623
170196	PALMERTON TEL CO	264,720	262,704	265,392	269,340	68,868	68,868
170197	PENNSYLVANIA TEL CO	47,424	47,064	47,544	48,252	12,336	12,336
170200	PYMATUNING IND TEL	46,188	45,840	46,308	47,004	12,018	12,018
170201	VERIZON N-PA(QUAKER)	0	0	0	0	0	0
170204	SOUTH CANAAN TEL CO	62,652	62,172	62,808	63,744	16,299	16,299
170206	SUGAR VALLEY TEL CO	73,872	73,320	74,076	75,168	19,218	19,218
170209	UTC OF PENNSYLVANIA	0	0	0	0	0	0
170210	VENUS TEL CORP	35,844	35,568	35,928	36,468	9,324	9,324
170215	YUKON - WALTZ TEL CO	30,096	29,868	30,168	30,624	7,830	7,830
170277	WEST SIDE TEL CO-PA	6,912	6,864	6,936	7,032	1,797	1,797
175000	VERIZON PENNSYLVANIA	0	0	0	0	0	0
TOTAL	PUERTO RICO	89,521,920	89,253,780	91,621,539	97,035,118	30,478,206	32,516,991
633200	P R T C - CENTRAL	13,060,860	12,961,596	13,094,124	13,289,148	3,397,833	3,397,833
633201	PUERTO RICO TEL CO	76,461,060	75,879,960	76,655,832	77,797,452	19,891,641	19,891,641
639001	CENTENNIAL PCS OPER	0	335,076	1,295,538	5,948,518	7,188,732	9,227,517
639002	LAMBDA OPERATIONS	0	77,148	576,045	0	0	0
TOTAL	RHODE ISLAND	0	0	0	0	0	0
585114	VERIZON RHODE ISLAND	0	0	0	0	0	0
TOTAL	SOUTH CAROLINA	11,070,168	10,986,012	11,098,404	11,263,620	2,879,937	2,879,937
240479	VERIZON SOUTH-SC	0	0	0	0	0	0
240506	UTC OF THE CAROLINAS	0	0	0	0	0	0
240512	BLUFFTON TEL. CO.	544,644	540,504	546,036	554,160	141,690	141,690
240515	CHESNEE TEL CO	136,764	135,732	137,124	139,164	35,580	35,580
240516	CHESTER TEL CO - SC	336,432	333,864	337,284	342,300	87,522	87,522
240517	ALLTEL SO CAROLINA	838,992	832,620	841,140	853,656	218,268	218,268
240520	FARMERS TEL COOP	2,690,256	2,669,808	2,697,108	2,737,272	699,879	699,879
240521	FORT MILL TEL CO	450,372	446,952	451,524	458,244	117,165	117,165
240523	HARGRAY TEL CO	697,584	692,280	699,360	709,776	181,479	181,479
240524	HEATH SPRINGS TEL CO	32,040	31,800	32,124	32,592	8,334	8,334
240526	GTE SOUTH-SC(CONTEL)	0	0	0	0	0	0
240527	HOME TEL CO	757,032	751,284	758,964	770,268	196,944	196,944
240528	HORRY TEL COOP	0	0	0	0	0	0
240531	LANCASTER TEL CO	786,120	780,144	788,124	799,860	204,513	204,513
240532	LOCKHART TEL CO INC	24,288	24,096	24,348	24,708	6,318	6,318
240533	MCCLELLANVILLE TEL	196,332	194,844	196,836	199,764	51,078	51,078
240535	NORWAY TEL CO	27,576	27,372	27,648	28,056	7,176	7,176
240536	PALMETTO RURAL COOP	293,532	291,300	294,276	298,656	76,362	76,362
240538	PIEDMONT RURAL COOP	365,976	363,192	366,912	372,372	95,208	95,208
240539	PBT TELECOM, INC.	834,468	828,120	836,592	849,048	217,089	217,089
240541	RIDGEWAY TEL CO	50,364	49,980	50,496	51,252	13,104	13,104
240542	ROCK HILL TEL CO	861,732	855,180	863,928	876,792	224,181	224,181
240544	ST STEPHEN TEL CO	124,848	123,900	125,172	127,032	32,478	32,478
240546	SANDHILL TEL COOP	314,508	312,108	315,300	320,004	81,819	81,819
240550	WEST CAROLINA RURAL	313,968	311,580	314,772	319,452	81,681	81,681
240551	WILLISTON TEL CO	392,340	389,352	393,336	399,192	102,069	102,069
245194	SOUTHERN BELL-SC	0	0	0	0	0	0
TOTAL	SOUTH DAKOTA	5,027,316	4,989,084	5,040,072	5,115,180	1,307,871	1,307,871
391640	ARMOUR INDEPENDENT	42,972	42,648	43,080	43,728	11,181	11,181
391642	BALTIC TELECOM COOP.	63,984	63,504	64,152	65,112	16,647	16,647
391647	CHEYENNE RIVER SIOUX	250,584	248,688	251,232	254,964	65,190	65,190
391649	BERESFORD MUNICIPAL	25,248	25,056	25,308	25,680	6,567	6,567
391650	CITY OF BROOKINGS	91,188	90,492	91,416	92,784	23,721	23,721
391652	DAKOTA TELECOMM GRP	768,840	762,996	770,796	782,280	200,019	200,019

Table 3.27
Long-Term Support Payment Projections by Study Area
(Dollars)

Study Area ID Code	Study Area Name	1998 Total	1999 Total	2000 Total	2001 Total	2002 1st Quarter	2002 2nd Quarter
	SOUTH DAKOTA (CONT.)						
391653	CITY OF FAITH MUNIC	12,960	12,864	12,996	13,188	3,372	3,372
391654	INTERSTATE TELECOMM.	456,900	453,432	458,064	464,892	118,866	118,866
391657	SPLITROCK TELECOM	107,724	106,896	107,988	109,596	28,023	28,023
391659	GOLDEN WEST TELECOMM	737,040	731,436	738,912	749,928	191,745	191,745
391660	MT RUSHMORE TEL	124,848	123,900	125,172	127,032	32,481	32,481
391661	HANSON COUNTY TEL CO	36,912	36,624	36,996	37,548	0	0
391664	JAMES VALLEY COOP	198,744	197,232	199,248	202,212	51,702	51,702
391666	JEFFERSON TEL CO -SD	30,924	30,684	30,996	31,464	8,043	8,043
391667	KADOKA TELEPHONE CO	7,836	7,776	7,860	7,980	2,040	2,040
391668	KENNEBEC TEL CO	59,340	58,896	59,496	60,384	15,438	15,438
391669	MCCOOK COOP TEL CO	54,528	54,108	54,660	55,476	23,787	23,787
391670	MIDSTATE COMM., INC.	137,208	136,164	137,556	139,608	35,697	35,697
391671	WEST RIVER(MOBRIDGE)	33,516	33,264	33,600	34,104	8,718	8,718
391674	ROBERTS COUNTY COOP	102,348	101,568	102,612	104,136	26,625	26,625
391676	SANBORN TEL COOP	160,620	159,396	161,028	163,428	41,784	41,784
391677	SIOUX VALLEY TEL. CO	153,720	152,544	154,104	156,396	39,990	39,990
391679	STOCKHOLM-STRANDBURG	34,980	34,716	35,076	35,592	9,099	9,099
391680	SULLY BUTTES TEL	515,700	511,776	517,008	524,712	134,160	134,160
391682	TRI-COUNTY TELCOM	23,916	23,724	23,964	24,324	6,222	6,222
391684	UNION TEL CO.	50,388	50,004	50,520	51,276	13,110	13,110
391685	VALLEY TELECOMM.	102,204	101,424	102,456	103,980	26,586	26,586
391686	VIVIAN TELEPHONE CO	437,868	434,544	438,984	445,524	113,913	113,913
391688	WESTERN TEL CO.	40,692	40,380	40,788	41,400	10,587	10,587
391689	WEST RIVER COOP	163,584	162,348	164,004	166,452	42,558	42,558
395145	QWEST CORP-SD	0	0	0	0	0	0
TOTAL	TENNESSEE	10,366,728	10,287,924	10,393,116	10,547,916	2,696,943	2,696,943
290280	ARDMORE TEL CO	320,472	318,036	321,288	326,076	83,373	83,373
290552	CENTURYTEL-ADAMSVILL	714,180	708,756	716,004	726,672	185,799	185,799
290553	BEN LOMAND RURAL	928,800	921,744	931,164	945,036	241,632	241,632
290554	BLEDSOE TEL COOP	283,320	281,160	284,040	288,264	73,707	73,707
290557	CENTURY-CLAIBORNE	559,728	555,468	561,144	569,508	145,614	145,614
290559	CONCORD TEL EXCHANGE	92,760	92,052	92,988	94,380	24,132	24,132
290561	CROCKETT TEL CO	129,960	128,976	130,296	132,240	33,810	33,810
290562	DEKALB TEL COOP	1,030,188	1,022,352	1,032,804	1,048,188	268,005	268,005
290565	HIGHLAND TEL COOP-TN	675,072	669,948	676,800	686,880	175,623	175,623
290566	HUMPHREY'S COUNTY	33,936	33,672	34,020	34,524	8,826	8,826
290567	UNITED INTER-MT-TN	0	0	0	0	0	0
290570	LORETTO TEL CO	168,600	167,316	169,032	171,552	43,863	43,863
290571	MILLINGTON TEL CO	572,928	568,572	574,392	582,936	149,049	149,049
290573	NORTH CENTRAL COOP	890,088	883,320	892,356	905,640	231,561	231,561
290574	CENTURYTEL-OOLTEWAH	90,216	89,532	90,444	91,800	23,472	23,472
290575	TENNESSEE TEL CO	2,229,096	2,212,152	2,234,772	2,268,048	579,906	579,906
290576	PEOPLES TEL CO	120,972	120,048	121,272	123,084	31,470	31,470
290578	TELLICO TEL CO	240,744	238,920	241,368	244,956	62,631	62,631
290579	TWIN LAKES TEL COOP	720,504	715,032	722,340	733,092	187,443	187,443
290580	CITIZENS-VOLUNTEER	0	0	0	0	0	0
290581	UTC OF TN	343,104	340,488	343,968	349,092	89,259	89,259
290583	WEST TENNESSEE TEL	145,980	144,876	146,352	148,536	37,977	37,977
290584	YORKVILLE TEL COOP	76,080	75,504	76,272	77,412	19,791	19,791
294336	CUC DBA CITIZENS-TN	0	0	0	0	0	0
295185	SO. CENTRAL BELL -TN	0	0	0	0	0	0
299001	BEN LOMAND COMMUNICATION	0	0	0	0	0	0
TOTAL	TEXAS	29,575,308	29,350,572	29,650,692	30,092,220	7,694,118	7,694,118
440425	CAMERON TEL CO TEXAS	95,952	95,220	96,192	97,632	24,963	24,963
441163	VALOR-TX	0	0	0	0	0	0
442038	BLOSSOM TEL CO	49,740	49,368	49,872	50,604	12,939	12,939
442039	BIG BEND TEL CO INC	1,729,908	1,716,768	1,734,324	1,760,148	450,042	450,042
442040	BRAZORIA TEL CO	707,808	702,432	709,620	720,180	184,140	184,140
442041	BRAZOS TEL COOP INC	266,340	264,312	267,012	270,996	69,288	69,288
442043	NORTH TEXAS TEL. CO.	38,064	37,776	38,160	38,724	9,900	9,900
442046	CAP ROCK TEL COOP	189,720	188,280	190,200	193,032	49,356	49,356
442052	CENTRAL TEXAS CO-OP	1,037,172	1,029,288	1,039,812	1,055,292	269,823	269,823
442057	COLEMAN COUNTY CO-OP	224,568	222,864	225,144	228,492	58,422	58,422
442059	COLORADO VALLEY TEL	829,032	822,732	831,144	843,516	215,676	215,676

Table 3.27
Long-Term Support Payment Projections by Study Area
(Dollars)

Study Area ID Code	Study Area Name	1998 Total	1999 Total	2000 Total	2001 Total	2002 1st Quarter	2002 2nd Quarter
	TEXAS (CONT.)						
442060	COMANCHE COUNTY TEL	192,996	191,532	193,488	196,368	50,208	50,208
442061	COMMUNITY TEL CO	163,680	162,432	164,088	166,536	42,582	42,582
442065	CUMBY TEL COOP INC	49,620	49,248	49,752	50,484	12,909	12,909
442066	DELL TEL. CO-OP - TX	517,608	513,672	518,928	526,656	134,658	134,658
442068	EASTEX TEL COOP INC	2,250,156	2,233,056	2,255,892	2,289,492	585,387	585,387
442069	ELECTRA TELEPHONE CO	368,532	365,736	369,480	374,976	95,874	95,874
442070	ETEX TEL COOP INC	1,171,392	1,162,488	1,174,380	1,191,864	304,743	304,743
442071	FIVE AREA TEL CO-OP	311,868	309,492	312,660	317,316	81,132	81,132
442072	FORT BEND TEL CO	729,420	723,876	731,280	742,176	189,762	189,762
442073	BORDER TO BORDER	152,316	151,164	152,712	154,980	39,627	39,627
442076	GANADO TELEPHONE CO	257,172	255,216	257,832	261,660	66,903	66,903
442080	GTE SOUTHWEST INC-TX	0	0	0	0	0	0
442083	GUADALUPE VALLEY TEL	1,547,220	1,535,460	1,551,156	1,574,256	402,516	402,516
442084	UTC OF TEXAS INC	0	0	0	0	0	0
442086	HILL COUNTRY CO-OP	812,400	806,220	814,464	826,596	211,347	211,347
442090	ALENCO COMMUNICATION	620,100	615,396	621,684	630,948	161,322	161,322
442091	ETS TEL. CO., INC.	236,148	234,348	236,748	240,276	61,434	61,434
442093	INDUSTRY TEL CO	383,820	380,904	384,804	390,528	99,852	99,852
442097	KERRVILLE TEL CO	329,664	327,168	330,516	335,436	85,764	85,764
442101	CENTURYTEL-LK DALLAS	560,676	556,416	562,104	570,480	145,863	145,863
442103	LA WARD TEL EXCHANGE	140,376	139,308	140,736	142,836	36,519	36,519
442104	LAKE LIVINGSTON TEL	245,784	243,924	246,420	250,080	63,942	63,942
442105	LIPAN TEL CO	267,720	265,692	268,404	272,400	69,651	69,651
442107	LIVINGSTON TEL CO	178,512	177,156	178,968	181,632	46,440	46,440
442109	TXU COMMUNICATIONS	3,736,524	3,708,120	3,746,040	3,801,828	972,069	972,069
442112	MID-PLAINS RURAL TEL	270,792	268,728	271,476	275,520	70,446	70,446
442114	CENTEL OF TEXAS	0	0	0	0	0	0
442116	MUENSTER DBA NORTEX	462,036	458,532	463,224	470,112	120,201	120,201
442117	CENTURYTEL-PORT ARAN	168,348	167,076	168,780	171,300	43,797	43,797
442130	PEOPLES TEL COOP -TX	846,960	840,516	849,108	861,756	220,338	220,338
442131	POKA-LAMBRO TEL COOP	468,960	465,396	470,160	477,156	122,001	122,001
442134	RIVIERA TEL CO INC	273,660	271,584	274,356	278,448	71,193	71,193
442135	SOUTHWEST TEXAS TEL	756,936	751,188	758,868	770,160	196,920	196,920
442140	CENTURYTEL-SAN MARCO	705,144	699,780	706,932	717,468	183,444	183,444
442141	SANTA ROSA TEL COOP	201,420	199,896	201,936	204,948	52,401	52,401
442143	SOUTH PLAINS TEL	197,016	195,516	197,520	200,460	51,255	51,255
442147	SUGAR LAND TEL CO	0	0	0	0	0	0
442150	TATUM TEL CO	155,172	153,984	155,556	157,884	40,368	40,368
442151	TAYLOR TEL CO-OP INC	331,404	328,884	332,244	337,188	86,214	86,214
442153	TEXAS-ALLTEL, INC.	1,637,196	1,624,752	1,641,360	1,665,816	425,925	425,925
442154	GTE SW-TX (CONTEL)	0	0	0	0	0	0
442159	VALLEY TEL CO-OP -TX	1,419,372	1,408,584	1,422,984	1,444,176	369,255	369,255
442166	WEST TEXAS RURAL TEL	532,668	528,612	534,012	541,968	138,573	138,573
442168	WES-TEX TEL CO-OP	159,480	158,268	159,888	162,264	41,490	41,490
442170	XIT RURAL TEL CO-OP	596,736	592,212	598,272	607,176	155,244	155,244
442262	ENMR TEL COOP-TX	0	0	0	0	0	0
445216	SOUTHWESTERN BELL-TX	0	0	0	0	0	0
449001	W. T. SERVICES, INC	0	0	0	0	0	0
449002	XIT TELECOM & TECH	0	0	0	0	0	0
449003	WESTERN WIRELESS	0	0	0	0	0	0
449004	CUMBY TEL	0	0	0	0	0	0
449005	NORTEX TELCOM	0	0	0	0	0	0
449006	SANTA ROSA TEL	0	0	0	0	0	0
TOTAL	UTAH	1,484,208	1,472,940	1,488,012	1,510,188	386,127	386,127
502277	CENTRAL UTAH TEL INC	121,716	120,792	122,028	123,852	31,665	31,665
502278	EMERY TELEPHONE	88,224	87,552	88,452	89,760	22,953	22,953
502279	GUNNISON TEL CO	33,324	33,072	33,408	33,900	8,667	8,667
502282	MANTI TEL CO	35,316	35,052	35,412	35,940	9,189	9,189
502283	SKYLINE TELECOM	49,464	49,092	49,596	50,340	12,870	12,870
502284	BEEHIVE TEL CO - UT	0	0	0	0	0	0
502286	SOUTH CENTRAL UTAH	388,596	385,644	389,592	395,400	101,097	101,097
502287	UINTAH BASIN TEL	489,744	486,024	490,992	498,312	127,410	127,410
502288	ALL WEST COMM-UT	230,784	229,032	231,372	234,816	60,039	60,039
503032	BEAR LAKE COMM	47,040	46,680	47,160	47,868	12,237	12,237
504429	CITIZENS TELECOM-UT	0	0	0	0	0	0

Table 3.27
Long-Term Support Payment Projections by Study Area
(Dollars)

Study Area ID Code	Study Area Name	1998 Total	1999 Total	2000 Total	2001 Total	2002 1st Quarter	2002 2nd Quarter
	UTAH (CONT.)						
504449	NAVAJO COMMUN-UT	0	0	0	0	0	0
505107	QWEST CORP-UT	0	0	0	0	0	0
TOTAL	VERMONT	2,382,648	2,364,576	2,388,756	2,424,312	619,866	619,866
140053	FRANKLIN TEL CO - VT	28,944	28,728	29,028	29,448	7,530	7,530
140058	LUDLOW TEL CO	107,712	106,896	107,988	109,596	28,023	28,023
140061	NORTHFIELD TEL CO	74,628	74,064	74,820	75,936	19,416	19,416
140062	PERKINSVILLE TEL CO	40,068	39,768	40,176	40,764	10,425	10,425
140064	SHOREHAM TEL CO INC.	108,252	107,436	108,540	110,148	28,164	28,164
140068	TOPSHAM TEL CO	34,416	34,164	34,512	35,028	8,955	8,955
140069	WAITSFIELD/FAYSTON	848,412	841,968	850,572	863,244	220,719	220,719
143331	NORTHLAND TEL. CO-VT	426,228	422,988	427,308	433,680	110,886	110,886
145115	VERIZON VERMONT	0	0	0	0	0	0
147332	VERMONT TEL. CO-VT	713,988	708,564	715,812	726,468	185,748	185,748
TOTAL	VIRGIN ISLANDS	7,187,916	7,133,280	7,206,216	7,313,544	1,869,963	1,869,963
643300	VIRGIN ISLANDS TEL	7,187,916	7,133,280	7,206,216	7,313,544	1,869,963	1,869,963
TOTAL	VIRGINIA	3,333,792	3,308,460	3,342,300	3,392,076	867,300	867,300
190217	AMELIA TEL CORP	297,972	295,704	298,728	303,180	77,520	77,520
190219	BUGGS ISLAND COOP	87,000	86,340	87,228	88,524	22,632	22,632
190220	BURKE'S GARDEN TEL	12,216	12,132	12,252	12,432	3,180	3,180
190225	CITIZENS TEL COOP	191,352	189,900	191,844	194,688	49,779	49,779
190226	NTELOS, INC.	714,696	709,272	716,520	727,188	185,931	185,931
190233	VERIZON S-VA(CONTEL)	0	0	0	0	0	0
190236	NORTH RIVER TEL COOP	36,804	36,516	36,888	37,440	9,573	9,573
190237	HIGHLAND TEL COOP	52,980	52,572	53,112	53,904	13,782	13,782
190238	MT GROVE-WILLIAMSVIL	83,832	83,196	84,048	85,308	21,810	21,810
190239	NEW HOPE TEL CO - VA	32,484	32,232	32,568	33,048	8,451	8,451
190243	PEMBROKE TEL COOP	82,392	81,768	82,608	83,832	21,435	21,435
190244	PEOPLES MUTUAL TEL	243,516	241,668	244,140	247,776	63,351	63,351
190248	SCOTT COUNTY COOP	186,456	185,040	186,936	189,720	48,510	48,510
190249	ROANOKE & BOTETOURT	636,060	631,224	637,680	647,172	165,471	165,471
190250	SHENANDOAH TEL CO	476,832	473,208	478,044	485,172	124,050	124,050
190253	VIRGINIA TEL CO	17,088	16,956	17,124	17,388	4,446	4,446
190254	CENTEL OF VIRGINIA	0	0	0	0	0	0
190479	VERIZON SOUTH-VA	0	0	0	0	0	0
190567	UNITED INTER-MT-VA	0	0	0	0	0	0
193029	NEW CASTLE TEL. CO.	182,112	180,732	182,580	185,304	47,379	47,379
195040	VERIZON VIRGINIA INC	0	0	0	0	0	0
TOTAL	WASHINGTON	13,234,140	13,133,580	13,267,908	15,576,632	3,870,015	4,007,532
522400	UTC OF THE NW-WA	0	0	0	0	0	0
522404	ASOTIN TEL - WA	145,248	144,144	145,620	147,792	37,788	37,788
522408	CENTURYTEL-WASHINGTO	8,671,308	8,605,404	8,693,400	8,822,856	2,255,874	2,255,874
522410	CENTURYTEL-COWICHE	75,144	74,580	75,348	76,464	19,551	19,551
522412	ELLENSBURG TEL CO	102,456	101,676	102,720	104,256	26,655	26,655
522416	VERIZON N'WEST-WA	0	0	0	0	0	0
522417	HAT ISLAND TEL CO	9,144	9,072	9,168	9,300	2,379	2,379
522418	PEND OREILLE TEL.	264,048	262,044	264,720	268,668	68,694	68,694
522419	HOOD CANAL TEL CO	122,628	121,692	122,940	124,764	31,902	31,902
522423	INLAND TEL CO -WA	267,924	265,896	268,620	272,616	69,702	69,702
522426	KALAMA TEL CO	218,436	216,780	219,000	222,252	56,826	56,826
522427	LEWIS RIVER TEL CO	188,172	186,744	188,652	191,460	48,954	48,954
522430	MCDANIEL TEL CO	109,932	109,092	110,208	111,852	28,599	28,599
522431	MASHELL TELECOM INC	357,324	354,600	358,224	363,564	92,958	92,958
522437	PIONEER TEL CO	58,956	58,512	59,112	59,988	15,339	15,339
522442	ST JOHN TEL CO	44,604	44,268	44,724	45,384	11,604	11,604
522446	TENINO TELEPHONE CO	270,228	268,176	270,924	274,944	70,299	70,299
522447	TOLEDO TELEPHONE CO	378,252	375,384	379,224	384,864	98,406	98,406
522449	VERIZON NW-WA (CONTEL)	0	0	0	0	0	0
522451	WESTERN WAHKIAKUM	386,484	383,544	387,468	393,240	100,545	100,545
522452	WHIDBEY TEL CO.	1,000,836	993,228	1,003,380	1,018,332	260,370	260,370
522453	YCOM NETWORKS, INC.	563,016	558,744	564,456	572,856	146,472	146,472
525161	QWEST CORP-WA	0	0	0	0	0	0
529001	UNITED STATES CELLULAR	0	0	0	2,111,180	427,098	564,615

Table 3.27
Long-Term Support Payment Projections by Study Area
(Dollars)

Study Area ID Code	Study Area Name	1998 Total	1999 Total	2000 Total	2001 Total	2002 1st Quarter	2002 2nd Quarter
TOTAL	WEST VIRGINIA	1,058,640	1,050,600	1,061,352	1,077,144	275,409	275,409
200256	ARMSTRONG OF WV	86,004	85,356	86,232	87,504	22,374	22,374
200257	SPRUCE KNOB SENECA	29,160	28,944	29,244	29,676	7,587	7,587
200258	WAR ACQ. DBA WAR TEL	41,772	41,448	41,868	42,504	10,866	10,866
200259	HARDY TELECOM	566,628	562,320	568,068	576,528	147,411	147,411
200267	ARMSTRONG TEL. CO.	257,220	255,264	257,880	261,708	66,915	66,915
200271	CTC WVA-MTN. STATE	0	0	0	0	0	0
200277	WEST SIDE TEL-WV	77,856	77,268	78,060	79,224	20,256	20,256
204338	CTC WVA-ST MARY'S	0	0	0	0	0	0
204339	CTC WVA-BLUEFIELD	0	0	0	0	0	0
205050	VERIZON W VA INC.	0	0	0	0	0	0
TOTAL	WISCONSIN	13,396,152	13,294,332	12,832,080	13,630,308	3,329,823	3,329,823
330841	CENTURYTEL-MW-WI	716,412	710,976	718,248	728,940	186,378	186,378
330842	AMERY TELCOM, INC.	134,232	133,212	134,580	136,584	34,923	34,923
330843	AMHERST TEL CO	153,984	152,820	154,380	156,684	40,062	40,062
330844	BADGER TELECOM, INC.	219,696	218,028	220,260	223,536	57,153	57,153
330846	BALDWIN TELECOM	58,668	58,212	58,812	59,688	15,261	15,261
330847	BELMONT TEL CO	25,320	25,128	25,380	25,764	6,588	6,588
330848	BERGEN TEL CO	19,176	19,032	19,224	19,512	4,989	4,989
330849	BLACK EARTH TEL CO	49,332	48,960	49,464	50,196	12,834	12,834
330850	BLOOMER TEL CO	85,380	84,732	85,596	86,880	22,212	22,212
330851	BONDUEL TEL CO	60,336	59,868	60,480	61,380	15,696	15,696
330855	BRUCE TEL CO, INC	92,940	92,232	93,180	94,560	24,177	24,177
330856	BURLINGTON B&W	65,772	65,268	65,940	66,924	17,112	17,112
330857	CENTURYTEL-MW-WI	27,840	27,624	27,912	28,320	7,242	7,242
330859	CENTRAL STATE TEL CO	629,184	624,396	630,780	640,176	163,683	163,683
330860	CHEQUAMEGON TEL COOP	490,884	487,152	492,132	499,464	127,707	127,707
330861	CHIBARDUN TEL COOP	167,232	165,960	167,652	170,160	43,506	43,506
330863	CITIZENS TEL COOP-WI	71,280	70,728	71,448	72,516	18,543	18,543
330865	CLEAR LAKE TEL CO-WI	34,452	34,188	34,536	35,052	8,961	8,961
330866	COCHRANE COOP TEL CO	37,392	37,116	37,500	38,052	9,729	9,729
330868	COON VALLEY FARMERS	80,784	80,172	80,988	82,200	21,018	21,018
330870	CRANDON TEL CO	297,840	295,572	0	303,048	0	0
330872	CUBA CITY EXCHANGE	41,220	40,908	41,328	41,940	10,722	10,722
330875	DICKEYVILLE TEL CORP	34,056	33,792	34,140	34,644	8,859	8,859
330877	CENTURYTEL-FAIRWATER	56,664	56,232	56,808	57,648	14,742	14,742
330879	FARMERS INDEPENDENT	64,908	64,416	65,076	66,048	16,887	16,887
330880	FARMERS TEL CO - WI	160,128	158,904	160,524	162,924	41,658	41,658
330881	MID-PLAINS TEL CO	280,860	278,724	281,580	285,768	73,065	73,065
330884	CENTURYTEL-FORESTVIL	322,896	320,448	323,724	328,536	84,003	84,003
330886	VERIZON NORTH - WI	0	0	0	0	0	0
330889	HAGER TELECOM INC.	44,808	44,472	44,928	45,600	11,658	11,658
330891	HEADWATERS TEL CO	127,380	126,408	0	129,600	0	0
330892	HILLSBORO TEL CO	48,372	48,012	48,504	49,224	12,585	12,585
330895	CENTURYTEL-WISCONSIN	0	0	0	0	0	0
330896	LAKEFIELD TEL CO	60,168	59,712	60,324	61,224	15,654	15,654
330898	CENTURY-LARSEN-RDFLD	140,184	139,116	140,544	142,632	36,468	36,468
330899	LA VALLE TEL COOP	71,724	71,184	71,916	72,984	18,660	18,660
330900	LEMONWEIR VALLEY TEL	94,368	93,648	94,608	96,012	24,549	24,549
330902	LUCK TEL CO	65,004	64,512	65,172	66,144	16,911	16,911
330905	MANAWA TEL CO	81,120	80,508	81,336	82,536	21,105	21,105
330908	MARQUETTE-ADAMS COOP	58,404	57,960	58,548	59,424	15,195	15,195
330909	MIDWAY TEL CO	246,432	244,560	247,056	250,740	64,110	64,110
330910	MILLTOWN MUTUAL TEL	16,728	16,608	16,776	17,016	4,353	4,353
330912	FRONTIER-MONDOVI	0	0	0	0	0	0
330913	CENTURY-MONROE CNTY	252,120	250,212	252,768	256,536	65,592	65,592
330914	EASTCOAST TELECOM	198,012	196,500	198,504	201,468	51,513	51,513
330915	MOSINEE TEL CO	127,692	126,720	128,016	129,924	33,222	33,222
330916	MOUNT HOREB TEL CO	337,020	334,452	337,872	342,912	87,678	87,678
330917	MT VERNON TEL CO	140,460	139,392	140,820	142,920	36,543	36,543
330918	NELSON TEL COOP	114,660	113,784	114,948	116,664	29,829	29,829
330920	NIAGARA TEL CO	111,264	110,424	111,552	113,208	28,947	28,947
330922	CENTURYTEL-MW-WI/NW	163,956	162,708	164,376	166,824	42,654	42,654
330924	CENTURYTEL-MW-KENDAL	23,820	23,640	23,880	24,240	6,198	6,198
330925	BAYLAND TEL CO	61,224	60,756	61,380	62,292	15,927	15,927
330930	GRANTLAND TELECOM	121,536	120,612	121,848	123,660	31,617	31,617

Table 3.27
Long-Term Support Payment Projections by Study Area
(Dollars)

Study Area ID Code	Study Area Name	1998 Total	1999 Total	2000 Total	2001 Total	2002 1st Quarter	2002 2nd Quarter
	WISCONSIN (CONT.)						
330931	CENTURYTEL-SO WI	219,204	217,548	219,768	223,044	57,027	57,027
330934	CENTURYTEL-MW-WI	0	0	0	0	0	0
330936	INDIANHEAD TEL CO	281,052	278,916	281,772	285,972	73,119	73,119
330937	PRICE COUNTY TEL CO	191,676	190,224	192,168	195,024	49,866	49,866
330938	NORTHEAST TEL CO	221,496	219,804	222,048	225,360	57,621	57,621
330940	RHINELANDER TEL CO	96,216	95,484	0	97,896	0	0
330941	RIB LAKE TEL CO	75,300	74,736	0	76,620	0	0
330942	RICHLAND-GRANT COOP	97,272	96,540	97,524	98,976	25,308	25,308
330943	RIVERSIDE TELECOM	83,508	82,872	83,724	84,972	21,726	21,726
330944	FRONTIER-ST. CROIX	116,256	115,380	116,556	118,296	30,246	30,246
330945	SCANDINAVIA TEL CO	85,044	84,396	85,260	86,532	22,125	22,125
330946	SHARON TEL CO	29,160	28,932	29,232	29,664	7,584	7,584
330949	SIREN TEL CO, INC	61,380	60,912	61,536	62,460	15,969	15,969
330950	CENTURY TEL-NW WI	1,579,500	1,567,500	1,583,532	1,607,100	410,913	410,913
330951	SOMERSET TEL CO	21,912	21,756	21,984	22,296	5,703	5,703
330952	SE TEL OF WISCONSIN	166,872	165,612	167,304	169,800	43,413	43,413
330953	SPRING VALLEY TEL CO	26,808	26,604	26,880	27,276	6,972	6,972
330954	STOCKBRIDGE & SHERWD	106,488	105,672	106,752	108,348	27,702	27,702
330955	STATE LONG DISTANCE	159,324	158,112	159,732	162,108	41,448	41,448
330956	CENTURY-NORTHERN WI	1,365,600	1,355,220	1,369,080	1,389,468	355,266	355,266
330958	TENNEY TEL CO	55,416	54,996	55,560	56,376	14,415	14,415
330959	CENTURYTEL-MW-WI	0	0	0	0	0	0
330960	TRI-COUNTY TEL COOP	132,132	131,124	132,468	134,436	34,374	34,374
330962	UNION TEL CO	137,988	136,944	138,348	140,400	35,898	35,898
330963	UTELCO, INC	83,664	83,028	83,880	85,128	21,765	21,765
330964	FRONTIER-WISCONSIN	0	0	0	0	0	0
330966	VERNON TEL COOP	219,648	217,968	220,200	223,476	57,141	57,141
330967	FRONTIER OF VIROQUA	97,092	96,348	97,332	98,784	25,257	25,257
330968	WAUNAKEE TEL CO	105,888	105,084	106,164	107,736	27,546	27,546
330970	CENTURYTEL-MW-WI	184,332	182,928	184,800	187,560	47,955	47,955
330971	W. WISCONSIN TELCOM	93,528	92,808	93,756	95,160	24,330	24,330
330973	WITTENBERG TEL CO	117,072	116,184	117,372	119,112	30,456	30,456
330974	WOOD COUNTY TEL CO	0	0	0	0	0	0
331155	TELEPHONE USA OF WI	0	0	0	0	0	0
331159	CENTURYTEL-CENTRL WI	0	0	0	0	0	0
335220	WISCONSIN BELL	0	0	0	0	0	0
339001	CTC COMM	0	0	0	0	0	0
TOTAL	WYOMING	4,489,536	4,455,408	4,500,960	4,568,004	1,167,966	1,167,966
511595	UTC OF THE WEST-WY	0	0	0	0	0	0
512251	RANGE TEL COOP - WY	1,758,192	1,744,836	1,762,680	1,788,924	457,401	457,401
512289	CHUGWATER TEL CO	23,448	23,268	23,508	23,856	6,099	6,099
512290	ALL WEST COMM.-WY	8,760	8,688	8,772	8,904	2,277	2,277
512291	DUBOIS TEL EXCHANGE	462,264	458,748	463,440	470,340	120,258	120,258
512295	SILVER STAR TEL-WY	388,368	385,416	389,352	395,160	101,037	101,037
512296	TRI COUNTY TEL ASSN	1,267,824	1,258,188	1,271,052	1,289,988	329,829	329,829
512297	UNION TELEPHONE CO	493,296	489,552	494,556	501,924	128,334	128,334
512299	CENTURYTEL OF WY.	87,384	86,712	87,600	88,908	22,731	22,731
515108	QWEST CORP-WY	0	0	0	0	0	0
519001	SILVER STAR TEL CO	0	0	0	0	0	0
TOTAL	INDUSTRY	476,316,559	473,074,476	479,133,615	492,967,950	131,461,380	133,637,682

Table 3.28
Local Switching Support Payment Projections by Study Area
(Dollars)

Study Area ID Code	Study Area Name	1998 Total	1999 Total	2000 Total	2001 Total	2002 1st Quarter	2002 2nd Quarter
TOTAL	ALABAMA	9,863,334	8,463,948	6,553,500	6,691,596	1,683,627	1,683,627
250281	VERIZON S-AL(CONTEL)	0	0	0	0	0	0
250282	BLOUNTSVILLE TEL CO	61,608	75,348	92,892	116,064	31,515	31,515
250283	BRINDLEE MOUNTAIN	402,225	400,056	423,024	428,196	83,850	83,850
250284	BUTLER TEL CO	262,089	293,736	287,076	294,408	76,578	76,578
250285	CASTLEBERRY TEL CO	85,083	77,196	90,636	86,304	24,138	24,138
250286	NATIONAL OF ALABAMA	177,108	168,948	165,264	164,700	42,234	42,234
250290	FARMERS TEL COOP -AL	1,211,055	456,036	599,712	690,324	121,863	121,863
250293	VERIZON SOUTH-AL	0	0	0	0	0	0
250295	GRACEBA TOTAL COMM	313,005	220,392	268,824	259,980	62,940	62,940
250298	GULF TEL CO - AL	3,023,772	2,478,060	0	0	0	0
250299	HAYNEVILLE TEL CO	127,911	106,380	135,204	141,888	36,357	36,357
250300	HOPPER TELECOMM. CO.	143,367	156,864	259,404	128,484	31,518	31,518
250301	FRONTIER-LAMAR CNTY	206,469	209,892	206,616	206,892	56,061	56,061
250302	ALLTEL ALABAMA	377,601	387,156	511,044	522,744	122,760	122,760
250304	MILLRY TEL CO	346,929	387,312	348,888	404,700	102,828	102,828
250305	MON-CRE TEL COOP	204,957	180,468	284,532	256,920	67,038	67,038
250306	FRONTIER COMM.-AL	330,909	304,524	315,492	305,880	83,262	83,262
250307	MOUNDVILLE TEL CO	96,855	93,708	97,452	115,524	30,216	30,216
250308	NEW HOPE TEL COOP	315,627	314,688	288,132	297,204	83,847	83,847
250311	OAKMAN TEL CO (TDS)	147,321	131,160	139,656	135,264	32,382	32,382
250312	OTELCO TELEPHONE LLC	273,888	252,264	270,852	341,676	96,708	96,708
250314	PEOPLES TEL CO	223,317	294,900	246,204	255,372	65,589	65,589
250315	PINE BELT TEL CO	120,903	150,720	150,432	201,648	51,852	51,852
250316	RAGLAND TEL CO	30,411	29,100	57,420	35,808	9,228	9,228
250317	ROANOKE TEL CO	393,768	387,672	364,176	353,172	99,849	99,849
250318	FRONTIER COMM-SOUTH	661,119	595,224	641,424	618,864	171,153	171,153
250322	UNION SPRINGS TEL CO	326,037	312,144	309,144	329,580	99,861	99,861
255181	SO CENTRAL BELL-AL	0	0	0	0	0	0
TOTAL	ALASKA	15,140,835	14,703,024	15,444,060	16,714,428	3,590,031	3,590,031
611449	ATEAC, INC.	677,100	738,276	734,484	790,200	0	0
613000	ACS OF ANCHORAGE	0	0	0	0	0	0
613001	ARCTIC SLOPE TEL	940,560	836,568	1,023,984	1,056,840	272,136	272,136
613002	BETTLES TEL CO INC	51,099	58,332	43,464	55,536	14,265	14,265
613003	BRISTOL BAY TEL COOP	446,547	440,628	538,536	419,844	107,931	107,931
613004	BUSH-TELL INC.	344,139	309,816	318,672	324,480	83,820	83,820
613005	CIRCLE UTILITIES	11,304	8,724	8,676	8,964	2,184	2,184
613006	COPPER VALLEY TEL	864,753	867,348	941,172	919,968	234,264	234,264
613007	CORDOVA TEL COOP	331,191	278,760	338,976	366,468	93,615	93,615
613008	ACS-FAIRBANKS, INC.	1,393,231	1,358,904	1,692,144	1,727,292	372,261	372,261
613010	ACS-N GLACIER STATE	966,517	987,912	1,032,108	1,635,264	0	0
613011	INTERIOR TEL CO INC	964,323	1,545,576	1,156,236	1,193,688	307,374	307,374
613012	ACS-AK JUNEAU	1,110,430	1,146,204	1,114,320	1,106,880	292,716	292,716
613013	KETCHIKAN PUBLIC UT	960,579	763,188	713,340	657,372	168,648	168,648
613015	MATANUSKA TEL ASSOC	1,108,320	0	0	0	0	0
613016	MUKLUK TEL CO INC	338,295	350,976	390,456	403,920	104,010	104,010
613017	ALASKA TEL CO	356,037	843,624	1,168,992	1,424,796	356,199	356,199
613018	NUSHAGAK TEL COOP	266,409	233,148	309,120	338,856	87,747	87,747
613019	OTZ TEL COOPERATIVE	926,631	831,180	787,224	854,760	221,757	221,757
613020	ACS-N SITKA	1,706,752	1,655,928	1,734,540	1,912,104	493,251	493,251
613022	ACS-AK GREATLAND	427,355	427,296	354,120	423,180	109,599	109,599
613023	UNITED UTILITIES INC	624,681	664,524	701,076	728,460	187,578	187,578
613025	YUKON TEL CO INC	256,452	292,332	276,612	283,668	60,825	60,825
613026	NORTH COUNTRY TEL CO	18,801	17,748	17,208	21,192	4,377	4,377
613028	SUMMIT TEL & TEL -AK	49,329	46,032	48,600	60,696	15,474	15,474
TOTAL	AMERICAN SAMOA	0	0	332,736	212,412	53,103	53,103
673900	AMERICAN SAMOA TELECOMM	0	0	332,736	212,412	53,103	53,103
TOTAL	ARIZONA	9,271,179	9,825,564	10,326,636	11,307,072	3,028,560	3,028,560
452169	SAN CARLOS APACHE	3	234,480	123,276	95,784	24,645	24,645
452171	ARIZONA TELEPHONE CO	409,335	465,408	451,272	434,256	108,018	108,018
452172	CITIZENS UTILITIES	0	0	0	0	0	0
452173	TOHONO O'ODHAM UTIL.	298,401	149,760	361,944	234,900	60,948	60,948
452174	SOUTHWESTERN TEL CO	251,529	367,464	294,060	285,024	70,749	70,749
452175	CENTURYTEL SW-AZ	227,685	251,568	245,352	251,556	64,452	64,452

Table 3.28
Local Switching Support Payment Projections by Study Area
(Dollars)

Study Area ID Code	Study Area Name	1998 Total	1999 Total	2000 Total	2001 Total	2002 1st Quarter	2002 2nd Quarter
	ARIZONA (CONT.)						
452176	VALLEY TEL COOP-AZ	801,936	1,039,044	909,048	863,124	229,089	229,089
452179	GILA RIVER TELECOM.	337,971	299,472	357,504	328,704	84,591	84,591
452191	ACCIPITER COMM.	(3)	3,624	47,328	0	0	0
452200	FORT MOJAVE TEL, INC	166,788	221,532	175,356	169,812	43,470	43,470
452226	MIDVALE-AZ	106,788	107,472	151,644	123,804	32,157	32,157
452302	VERIZON CALIF-AZ	843,681	768,516	928,824	854,640	201,960	201,960
453334	TABLE TOP TEL CO	576,489	600,696	746,580	781,380	201,378	201,378
454426	CITIZENS-WHITE MTNS.	2,257,488	2,474,436	2,386,884	2,738,136	714,009	714,009
454449	NAVAJO COMMUN-AZ	2,993,088	2,842,092	3,147,564	3,387,000	787,899	787,899
455101	QWEST CORP-AZ	0	0	0	0	0	0
459001	SMITH BAGLEY	0	0	0	758,952	405,195	405,195
TOTAL	ARKANSAS	7,457,826	8,190,828	7,767,324	8,112,768	2,035,602	2,035,602
401142	CENTURYTEL NW-AR-RUS	0	0	0	0	0	0
401143	CENTURYTEL NW-AR-SIL	385,371	355,764	421,524	366,108	91,527	91,527
401144	CENTURY TEL OF CENT AR	0	0	0	0	0	0
401691	ALLTEL ARKANSAS INC	0	0	0	0	0	0
401692	ARKANSAS TEL CO	393,525	375,456	364,860	373,860	95,886	95,886
401697	CENTRAL ARKANSAS TEL	190,539	180,660	211,932	224,628	74,850	74,850
401698	CLEVELAND COUNTY TEL	95,259	70,704	98,556	103,764	27,060	27,060
401699	DECATUR TEL CO INC	111,753	123,876	121,272	121,752	32,274	32,274
401702	SOUTH ARKANSAS TEL	172,524	128,748	189,528	225,096	58,815	58,815
401704	LAVACA TEL CO-AR	113,691	106,716	116,424	128,460	31,938	31,938
401705	CENTURYTEL- ARKANSAS	709,089	1,119,048	727,824	917,616	161,361	161,361
401709	MADISON COUNTY TEL	255,540	277,464	218,604	215,676	55,866	55,866
401710	MAGAZINE TEL CO	74,949	73,800	69,804	65,484	11,289	11,289
401711	CENTURYTEL-MTN HOME	688,287	794,124	740,052	829,308	217,380	217,380
401712	MOUNTAIN VIEW TEL CO	417,831	424,908	366,192	381,900	82,782	82,782
401713	NORTH ARKANSAS TEL	631,119	807,876	722,952	757,332	196,374	196,374
401718	PRAIRIE GROVE TEL CO	362,793	418,380	319,416	312,060	89,826	89,826
401720	CENTURYTEL-REDFIELD	212,343	268,332	157,428	114,360	29,226	29,226
401721	RICE BELT TEL CO	82,368	78,528	73,164	72,828	14,886	14,886
401722	E RITTER TEL CO	280,932	261,996	252,948	295,512	81,069	81,069
401724	SW ARKANSAS TEL COOP	347,655	347,364	361,536	384,216	98,271	98,271
401726	TRI-COUNTY TEL CO-AR	369,747	425,352	414,132	349,764	89,679	89,679
401727	CENTURYTEL-SOUTH AR	106,467	111,672	113,196	104,904	26,727	26,727
401729	WALNUT HILL TEL CO	651,549	612,072	798,744	778,032	215,595	215,595
401733	YELCOT TEL CO INC	335,529	334,920	387,912	423,036	105,879	105,879
401734	YELL COUNTY TEL CO	388,011	406,776	429,756	459,528	118,227	118,227
403031	SCOTT COUNTY TEL CO	80,955	86,292	89,568	107,544	28,815	28,815
405211	SOUTHWESTERN BELL-AR	0	0	0	0	0	0
TOTAL	CALIFORNIA	6,954,408	7,369,860	7,454,040	6,692,832	1,638,288	1,638,288
542301	CALAVERAS TEL CO	144,747	160,320	137,040	197,004	50,172	50,172
542302	VERIZON CA(CONTEL)	0	0	0	0	0	0
542308	CITIZENS UTIL OF CA	0	0	0	0	0	0
542311	CAL-ORE TELEPHONE CO	263,388	527,280	282,432	262,740	66,387	66,387
542313	DUCOR TELEPHONE CO	139,137	206,556	223,824	183,012	46,050	46,050
542315	EVANS TEL CO.	349,203	368,520	370,644	431,760	81,849	81,849
542318	FORESTHILL TEL CO.	401,655	332,520	425,928	496,596	126,432	126,432
542319	VERIZON-CA (GTE)	0	0	0	0	0	0
542321	HAPPY VALLEY TEL CO	126,585	134,112	142,164	120,528	31,476	31,476
542322	HORNITOS TEL CO	88,767	113,388	94,740	58,284	15,180	15,180
542323	WINTERHAVEN TEL. CO.	56,532	65,148	63,096	62,460	15,612	15,612
542324	KERMAN TELEPHONE CO	176,808	164,760	237,132	316,872	81,498	81,498
542332	THE PONDEROSA TEL CO	941,523	812,292	943,620	643,812	161,859	161,859
542334	ROSEVILLE TEL CO	0	0	0	0	0	0
542338	SIERRA TELEPHONE CO	974,820	912,900	986,004	1,052,256	269,169	269,169
542339	THE SISKIYOU TEL CO	439,107	464,076	452,268	362,652	91,281	91,281
542343	THE VOLCANO TEL CO	1,238,697	1,291,536	1,386,336	883,440	226,143	226,143
542344	VERIZON W-COAST-CA	642,567	744,468	686,352	637,968	143,538	143,538
542346	PINNACLES TEL CO	87,879	88,308	91,548	94,428	23,964	23,964
543402	CITIZENS GOLDN STATE	673,860	714,120	710,604	678,432	157,458	157,458
544342	CITIZENS TUOLUMNE	209,133	269,556	220,308	210,588	50,220	50,220
545170	PACIFIC BELL	0	0	0	0	0	0

Table 3.28
Local Switching Support Payment Projections by Study Area
(Dollars)

Study Area ID Code	Study Area Name	1998 Total	1999 Total	2000 Total	2001 Total	2002 1st Quarter	2002 2nd Quarter
TOTAL	COLORADO	3,818,154	3,823,776	4,030,632	4,201,548	1,105,629	1,105,629
461835	SUNFLOWER TEL - CO	79,641	74,532	86,136	76,284	19,155	19,155
462178	AGATE TEL CO	19,335	15,756	17,232	15,960	3,990	3,990
462181	BIJOU TEL COOP ASSOC	164,841	145,896	189,216	155,256	39,456	39,456
462182	BLANCA TEL CO	265,260	278,928	285,084	497,136	158,172	158,172
462184	DELTA COUNTY TEL CO	373,461	393,348	307,428	286,104	74,493	74,493
462185	CENTURYTEL OF EAGLE	0	0	0	0	0	0
462186	EASTERN SLOPE RURAL	567,441	564,972	634,848	641,604	162,378	162,378
462187	EL PASO COUNTY TEL	103,068	103,500	113,052	163,584	38,454	38,454
462188	FARMERS TEL CO - CO	83,115	101,724	86,400	119,124	33,822	33,822
462190	HAXTUN TEL CO	208,524	235,524	242,064	217,296	56,466	56,466
462192	BIG SANDY TELECOM	58,161	63,720	60,984	58,572	14,337	14,337
462193	NUCLA-NATURITA TEL	189,303	187,068	207,408	261,132	73,908	73,908
462194	NUNN TEL CO	96,423	110,136	98,208	113,124	29,607	29,607
462195	SOUTH PARK TEL. CO.	15,717	8,112	26,736	32,976	7,764	7,764
462196	PEETZ COOP TEL CO	59,433	67,164	58,080	60,564	15,609	15,609
462197	PHILLIPS COUNTY TEL	171,585	168,000	165,768	154,620	38,655	38,655
462198	PINE DRIVE TEL CO	64,056	64,116	62,172	67,404	18,252	18,252
462199	PLAINS COOP TEL ASSN	90,735	95,520	88,740	38,268	11,184	11,184
462201	RICO TEL CO	49,683	26,568	28,728	39,420	9,933	9,933
462202	ROGGEN TEL COOP CO	64,323	73,524	66,900	65,244	17,388	17,388
462203	RYE TELEPHONE CO	226,176	227,340	345,576	332,724	85,731	85,731
462204	COLUMBINE ACQ CORP	83,808	101,028	94,848	152,280	38,073	38,073
462206	STONEHAM COOP TEL CO	19,737	14,460	13,476	11,076	2,868	2,868
462207	STRASBURG TEL CO	88,347	83,760	92,508	91,728	24,168	24,168
462208	CENTURYTEL-COLORADO	432,516	393,996	406,872	385,716	90,378	90,378
462209	WIGGINS TEL ASSOC	221,832	210,240	238,848	152,100	38,367	38,367
462210	WILLARD TEL CO	21,633	14,844	13,320	12,252	3,021	3,021
465102	QWEST CORP-CO	0	0	0	0	0	0
TOTAL	CONNECTICUT	1,035,240	763,140	722,796	598,296	194,721	194,721
132454	THE WOODBURY TEL CO	1,035,240	763,140	722,796	598,296	194,721	194,721
135200	SOUTHERN NEW ENGLAND	0	0	0	0	0	0
TOTAL	DELAWARE	0	0	0	0	0	0
565010	VERIZON DELAWARE INC	0	0	0	0	0	0
TOTAL	DISTRICT OF COLUMBIA	0	0	0	0	0	0
575020	VERIZON WA, DC INC.	0	0	0	0	0	0
TOTAL	FLORIDA	4,220,451	3,634,716	3,755,964	3,742,344	1,057,248	1,057,248
210291	GTC, INC.	246,135	118,932	205,932	138,948	32,613	32,613
210318	FRONTIER COMM-SOUTH	170,421	211,068	170,424	158,328	44,127	44,127
210328	VERIZON FLORIDA	0	0	0	0	0	0
210329	GTC, INC.	153,921	158,952	106,032	95,736	23,415	23,415
210330	SMART CITY TEL LLC	2,154,051	2,036,820	2,212,704	2,421,036	732,627	732,627
210331	ITS TELECOMM. SYS.	265,041	284,316	269,592	272,016	67,968	67,968
210335	NORTHEAST FLORIDA	274,041	344,916	239,148	211,140	41,370	41,370
210336	ALLTEL FLORIDA INC.	0	0	0	0	0	0
210338	QUINCY TEL CO-FL DIV	189,588	200,388	210,216	200,580	52,725	52,725
210339	GTC, INC.	767,253	279,324	341,916	244,560	62,403	62,403
210341	SPRINT-FLORIDA, INC.	0	0	0	0	0	0
215191	SOUTHERN BELL-FL	0	0	0	0	0	0
TOTAL	GEORGIA	13,521,924	12,319,464	12,907,368	13,011,096	3,367,659	3,367,659
220324	VALLEY TEL CO	302,619	297,828	285,504	285,924	76,677	76,677
220338	QUINCY TEL CO-GA DIV	55,656	45,624	63,684	65,928	17,256	17,256
220344	ALMA TEL CO	157,593	166,236	235,476	214,284	55,152	55,152
220346	BLUE RIDGE TEL CO	285,177	282,228	320,808	368,160	92,040	92,040
220347	BRANTLEY TEL CO	212,157	217,992	219,924	199,332	50,904	50,904
220348	BULLOCH COUNTY RURAL	355,755	266,892	382,476	340,524	66,717	66,717
220351	CAMDEN TEL & TEL CO	1,715,481	1,227,636	1,241,568	987,624	268,113	268,113
220354	CHICKAMAUGA TEL CORP	327,981	175,092	182,784	174,828	44,988	44,988
220355	CITIZENS TEL CO - GA	235,065	240,624	249,552	213,012	58,830	58,830
220356	COASTAL UTILITIES	1,808,025	1,714,788	1,633,200	1,557,324	514,482	514,482
220357	ALLTEL GEORGIA INC.	0	0	0	0	0	0
220358	DARIEN TEL CO	454,056	469,464	494,424	566,064	146,589	146,589

Table 3.28
Local Switching Support Payment Projections by Study Area
(Dollars)

Study Area ID Code	Study Area Name	1998 Total	1999 Total	2000 Total	2001 Total	2002 1st Quarter	2002 2nd Quarter
	GEORGIA (CONT.)						
220360	ELLIJAY TEL CO	224,067	260,952	230,844	237,636	60,558	60,558
220362	FRONTIER-FAIRMOUNT	59,931	70,848	56,976	76,248	17,292	17,292
220364	GEORGIA TEL CORP	437,949	360,792	427,320	405,444	85,968	85,968
220365	GLENWOOD TEL CO	69,195	62,412	71,772	80,652	22,671	22,671
220368	HART TEL CO	812,616	773,808	804,120	1,136,388	219,108	219,108
220369	COMSOUTH TELECOMM	633,201	679,056	696,456	738,276	192,828	192,828
220371	INTERSTATE TEL CO	1,075,575	1,076,640	1,104,048	1,331,760	395,934	395,934
220375	NELSON-BALL GROUND	279,456	248,100	274,812	281,700	70,941	70,941
220376	PEMBROKE TEL CO	119,343	126,660	148,656	110,460	27,501	27,501
220377	PINELAND TEL COOP	307,551	263,880	279,624	283,836	65,727	65,727
220378	PLANTERS RURAL COOP	192,033	170,976	200,052	180,348	46,317	46,317
220379	PLANT TEL. CO.	593,205	500,424	609,564	496,740	96,459	96,459
220380	PROGRESSIVE RURAL	220,503	202,416	189,444	189,792	51,462	51,462
220381	PUBLIC SERVICE TEL	300,477	295,260	318,192	287,952	72,828	72,828
220382	RINGGOLD TEL CO	478,623	456,084	527,592	527,592	131,898	131,898
220386	STANDARD TEL CO	0	0	0	0	0	0
220387	FRONTIER OF GEORGIA	692,799	546,804	539,796	537,264	120,831	120,831
220389	TRENTON TEL CO	361,413	362,592	348,924	353,688	80,508	80,508
220392	WAVERLY HALL, LLC	81,711	89,712	119,376	125,688	32,064	32,064
220394	WILKES TEL & ELC CO	400,215	427,932	398,424	420,888	127,107	127,107
220395	ACCUCOMM TELECOMM.	272,496	239,712	251,976	235,740	57,909	57,909
223036	GEORGIA ALLTEL TELCO	0	0	0	0	0	0
223037	ALLTEL GEORGIA COMM.	0	0	0	0	0	0
225192	SOUTHERN BELL-GA	0	0	0	0	0	0
TOTAL	GUAM	0	0	0	0	0	0
663800	GUAM TEL. AUTH.	0	0	0	0	0	0
TOTAL	HAWAII	39,648	515,076	785,712	1,579,536	411,729	411,729
623021	SANDWICH ISLES COMM.	39,648	215,664	785,712	1,579,536	411,729	411,729
623100	VERIZON HAWAII-HI	0	299,412	0	0	0	0
TOTAL	IDAHO	6,202,335	6,306,780	6,609,252	6,829,332	1,763,253	1,763,253
472213	ALBION TEL CO-ATC	598,905	520,380	625,212	676,944	173,070	173,070
472215	CAMBRIDGE TEL CO	208,041	185,628	213,636	227,208	60,555	60,555
472218	CUSTER TEL COOP	236,688	224,676	231,600	193,692	49,749	49,749
472220	FILER MUTUAL TEL -ID	228,852	221,136	269,016	321,720	78,498	78,498
472221	FARMERS MUTUAL TEL	237,480	237,516	229,380	466,188	116,547	116,547
472222	FREMONT TELECOM	446,175	461,208	508,980	616,308	167,580	167,580
472223	CENTURY-GEM STATE-ID	228,600	176,820	197,844	246,828	68,478	68,478
472225	CENTURYTEL OF IDAHO	254,523	383,856	421,572	472,140	108,156	108,156
472226	MIDVALE TEL EXCH INC	343,485	385,596	491,604	379,980	98,232	98,232
472227	MUD LAKE TEL COOP	185,712	127,332	159,924	169,440	41,010	41,010
472230	POTLATCH TEL CO INC	137,529	170,664	158,844	143,496	37,050	37,050
472231	PROJECT MUTUAL TEL	479,352	451,356	521,964	508,620	130,563	130,563
472232	DIRECT COMM-ROCKLAND	382,815	299,616	285,036	297,372	64,905	64,905
472233	RURAL TEL CO - ID	150,441	159,852	183,768	146,748	36,315	36,315
472234	TROY TELEPHONE CO	28,443	43,476	29,448	28,080	7,224	7,224
472295	SILVER STAR TEL- ID	353,988	245,472	359,784	382,164	100,188	100,188
472416	VERIZON N'WEST-ID	0	0	0	0	0	0
472423	INLAND TEL-ID	86,691	71,940	50,556	61,668	16,020	16,020
474427	CITIZENS TELECOM-ID	991,371	1,342,488	1,024,092	1,000,356	269,100	269,100
475103	QWEST CORP-ID	0	0	0	0	0	0
475162	QWEST CORP-IDAHO	623,244	597,768	646,992	490,380	140,013	140,013
TOTAL	ILLINOIS	11,998,443	11,859,864	11,883,972	11,787,600	3,089,439	3,089,439
340976	ADAMS TEL COOP	393,063	351,804	358,284	338,388	87,219	87,219
340978	ALHAMBRA-GRANTFORK	133,488	100,008	117,108	114,792	27,465	27,465
340983	CAMBRIDGE TEL CO -IL	132,612	127,512	124,944	122,832	31,071	31,071
340984	CASS TEL CO	312,480	267,864	245,592	304,356	89,181	89,181
340990	CLARKSVILLE MUTUAL	24,744	23,904	21,672	23,700	6,105	6,105
340993	CROSSVILLE TEL CO	67,137	63,744	64,560	67,332	18,798	18,798
340998	FRONTIER-DEPUE	57,651	55,956	58,848	64,740	15,387	15,387
341003	EGYPTIAN COOP ASSN	641,559	472,080	645,528	630,300	150,477	150,477
341004	EL PASO TEL CO	228,663	224,208	267,228	290,292	58,374	58,374
341009	C-R TEL CO	132,933	123,264	177,768	160,896	39,813	39,813

Table 3.28
Local Switching Support Payment Projections by Study Area
(Dollars)

Study Area ID Code	Study Area Name	1998 Total	1999 Total	2000 Total	2001 Total	2002 1st Quarter	2002 2nd Quarter
	ILLINOIS (CONT.)						
341011	FRONTIER OF LAKESIDE	61,947	82,044	61,944	68,760	20,886	20,886
341012	FLAT ROCK TEL CO-OP	83,511	90,960	90,768	117,696	30,027	30,027
341015	VERIZON NORTH-IL	0	0	0	0	0	0
341016	GENESEO TEL CO	414,447	388,764	380,976	388,968	93,153	93,153
341017	GLASFORD TEL CO	78,684	74,580	78,240	84,096	23,181	23,181
341020	GRAFTON TEL CO	133,860	123,156	138,084	144,732	44,652	44,652
341021	GRANDVIEW MUTUAL TEL	17,181	14,364	15,060	14,172	3,621	3,621
341023	GRIDLEY TEL CO	298,863	315,048	366,324	390,864	88,119	88,119
341024	HAMILTON COUNTY COOP	205,179	179,472	185,880	192,120	62,958	62,958
341025	SHAWNEE TELEPHONE CO	380,559	361,872	399,048	474,672	127,452	127,452
341026	HARRISONVILLE TEL CO	1,090,737	1,006,668	949,248	590,832	205,164	205,164
341029	HENRY COUNTY TEL CO	108,912	110,244	103,512	102,720	25,023	25,023
341032	HOME TEL CO-ST JACOB	277,416	233,172	291,912	330,804	99,504	99,504
341036	VERIZON N-IL(CONTEL)	0	0	0	0	0	0
341037	IL CONSOLIDATED TEL	0	0	0	0	0	0
341038	FRONTIER OF ILLINOIS	361,845	465,132	361,848	462,408	101,817	101,817
341041	KINSMAN MUTUAL TEL	14,211	11,784	11,340	12,276	2,592	2,592
341043	LA HARPE TEL CO	121,125	105,744	113,304	114,648	17,463	17,463
341045	LEAF RIVER TEL CO	257,385	276,276	249,240	220,896	56,610	56,610
341046	LEONORE MUTUAL TEL	28,731	22,956	22,800	19,956	5,061	5,061
341047	MCDONOUGH TEL COOP	298,260	284,868	265,536	320,592	69,972	69,972
341048	MCNABB TEL CO	127,665	108,276	110,292	108,996	24,402	24,402
341049	MADISON TEL CO	459,231	453,732	506,316	572,436	152,877	152,877
341050	MARSEILLES TEL CO	361,539	345,012	363,648	280,920	76,617	76,617
341053	METAMORA TEL CO	314,112	294,336	327,132	309,408	74,799	74,799
341054	MID CENTURY TEL COOP	311,229	271,248	274,632	287,724	79,008	79,008
341055	FRONTIER-MIDLAND	415,629	698,748	415,632	545,268	143,877	143,877
341057	GALLATIN RIVER COMM.	0	0	0	0	0	0
341058	MONTROSE MUTUAL TEL	119,796	105,276	110,316	133,848	40,890	40,890
341060	MOULTRIE INDEPENDENT	316,440	262,512	316,440	350,808	67,527	67,527
341061	FRONTIER-MT. PULASKI	324,045	364,284	324,048	176,136	56,025	56,025
341062	NEW WINDSOR TEL CO	51,216	48,936	49,524	50,832	13,965	13,965
341065	ODIN TEL EXCH INC	149,247	133,680	182,676	179,868	44,601	44,601
341066	ONEIDA TEL EXCHANGE	97,929	104,148	84,708	128,028	29,862	29,862
341067	FRONTIER-ORION	172,968	186,756	146,844	174,528	40,353	40,353
341073	FRONTIER-PRAIRIE	30,561	108,372	30,564	23,700	15,891	15,891
341075	REYNOLDS TEL CO, INC	54,792	53,472	51,720	59,184	15,156	15,156
341079	FRONTIER-SCHUYLER	153,825	231,168	160,896	267,612	72,492	72,492
341086	TONICA TEL CO	41,733	37,392	39,192	36,876	9,900	9,900
341087	VIOLA HOME TEL CO	62,364	62,616	59,028	67,536	19,359	19,359
341088	WABASH TEL COOP, INC	333,768	307,176	329,820	328,668	66,048	66,048
341091	WOODHULL COMMUNITY	159,993	136,224	150,324	143,328	36,180	36,180
341092	STELLE TEL CO	16,641	14,112	13,392	11,112	2,466	2,466
341093	YATES CITY TEL CO	94,704	112,272	100,776	103,212	30,948	30,948
341183	CITIZENS TELECOMM-IL	0	0	0	0	54,777	54,777
343035	VERIZON S-IL(ALLTEL)	1,471,833	1,462,668	1,569,456	1,278,732	320,274	320,274
345070	ILLINOIS BELL TEL CO	0	0	0	0	0	0
TOTAL	INDIANA	8,341,722	7,672,452	9,039,756	9,090,000	2,274,300	2,274,300
320742	BLOOMINGDALE HOME	82,425	70,800	73,308	131,484	33,927	33,927
320744	CAMDEN TEL CO - IN	99,417	88,044	92,484	81,276	21,756	21,756
320747	CENTURYTEL-CENTR IN	140,487	167,916	162,948	148,032	36,147	36,147
320750	FRONTIER OF INDIANA	133,845	126,168	137,520	132,708	34,491	34,491
320751	CITIZENS TEL CORP	184,344	176,952	183,312	186,756	51,663	51,663
320753	CLAY CTY RURAL COOP	393,876	353,448	434,424	300,300	75,900	75,900
320756	CRAIGVILLE TEL CO	71,199	63,972	72,852	76,848	22,167	22,167
320759	DAVIESS-MARTIN/RTC	72,777	64,788	71,472	156,600	39,708	39,708
320771	GEETINGSVILLE TEL CO	40,377	36,012	40,104	41,292	12,516	12,516
320772	VERIZON N-IN	0	0	0	0	0	0
320775	HANCOCK TELECOM	303,648	287,652	625,728	819,588	212,988	212,988
320776	COMM CORP OF INDIANA	371,781	287,052	284,640	355,596	69,834	69,834
320777	HOME CO OF PITTSBORO	171,075	157,944	172,440	158,220	39,540	39,540
320778	HOME TEL CO INC	93,060	90,444	89,136	117,780	27,492	27,492
320779	VERIZON N-IN(CONTEL)	0	0	0	0	0	0
320783	LIGONIER TEL CO	264,588	247,572	263,520	233,208	58,302	58,302
320788	MERCHANTS & FARMERS	64,545	59,292	65,400	64,032	13,338	13,338

Table 3.28
Local Switching Support Payment Projections by Study Area
(Dollars)

Study Area ID Code	Study Area Name	1998 Total	1999 Total	2000 Total	2001 Total	2002 1st Quarter	2002 2nd Quarter
	INDIANA (CONT.)						
320790	MONON TEL CO	136,209	123,360	139,404	156,600	44,124	44,124
320792	MULBERRY COOP TEL CO	126,225	117,732	125,964	139,344	41,742	41,742
320796	NEW LISBON TEL CO	80,985	78,996	75,444	69,540	16,998	16,998
320797	NEW PARIS TEL INC	238,509	247,080	318,600	354,204	91,881	91,881
320800	NORTHWESTERN INDIANA	1,496,733	1,412,628	1,903,644	1,575,216	399,387	399,387
320801	CENTURYTEL OF ODON	72,663	78,420	77,028	63,432	14,682	14,682
320807	PERRY-SPENCER RURAL	269,565	234,876	248,172	248,424	67,674	67,674
320809	COMM CORP OF S. IN	128,988	121,104	125,556	119,472	27,411	27,411
320813	PULASKI-WHITE RURAL	140,049	124,356	135,708	140,652	40,419	40,419
320815	ROCHESTER TEL CO	320,568	337,920	315,900	312,108	74,919	74,919
320816	S & W TEL CO	38,067	34,572	34,860	27,384	6,816	6,816
320818	SMITHVILLE TEL CO	761,160	526,848	579,936	581,328	132,156	132,156
320819	SE INDIANA RURAL	277,167	281,544	344,052	436,680	112,371	112,371
320825	SUNMAN TELECOMM CORP	318,300	293,532	315,900	315,900	78,975	78,975
320826	SWAYZEE TEL CO	72,459	69,000	72,624	76,596	20,994	20,994
320827	SWEETSER RURAL TEL	125,439	119,112	123,456	141,192	38,421	38,421
320828	FRONTIER-THORNTOWN	107,193	165,324	107,196	111,600	28,539	28,539
320829	TIPTON TEL CO	287,091	202,884	334,968	379,584	59,997	59,997
320830	TRI-COUNTY TEL CO	194,508	173,244	195,996	163,704	38,328	38,328
320832	UTC OF INDIANA	0	0	0	0	0	0
320834	WASHINGTON CTY RURAL	215,511	200,304	217,068	225,096	66,798	66,798
320837	WEST POINT TEL CO	45,024	44,640	45,480	47,256	13,440	13,440
320839	YEOMAN TEL CO, INC	84,108	78,360	85,284	84,924	25,065	25,065
323034	VERIZON N-IN(ALLTEL)	317,757	328,560	348,228	316,044	83,394	83,394
325080	INDIANA BELL TEL CO	0	0	0	0	0	0
TOTAL	IOWA	15,075,849	13,838,064	15,022,572	14,323,104	3,722,922	3,722,922
351096	HEARTLND-HICKORYTECH	594,429	526,848	1,231,608	850,344	184,122	184,122
351097	ANDREW TEL CO INC	23,787	21,636	21,756	23,748	6,516	6,516
351098	ARCADIA TEL CO	23,316	20,844	21,972	21,804	6,105	6,105
351101	ATKINS TEL CO, INC	45,003	42,144	49,344	48,312	12,471	12,471
351105	AYRSHIRE FARMERS MUT	70,287	83,160	82,800	68,556	15,363	15,363
351106	ALPINE COMM.	364,824	273,648	331,464	277,092	65,613	65,613
351107	BALDWIN-NASHVILLE	21,771	19,572	20,676	20,820	5,685	5,685
351108	BARNES CITY COOP	15,948	14,088	13,440	14,136	3,312	3,312
351110	BERNARD TEL CO INC	35,397	36,204	33,084	36,480	8,505	8,505
351112	BREDA TEL COOP	141,873	121,944	129,396	125,112	30,456	30,456
351113	BROOKLYN MUTUAL TEL	147,921	124,452	156,900	126,288	22,512	22,512
351114	THE BURT TEL CO	31,560	29,520	29,808	30,852	8,133	8,133
351115	BUTLER-BREMER MUTUAL	125,703	119,160	118,464	124,320	36,015	36,015
351118	CASCADE TEL CO	91,893	89,088	92,064	96,480	26,220	26,220
351119	CASEY MUTUAL TEL CO	36,009	34,740	36,048	40,248	10,092	10,092
351121	CENTER JUNCTION TEL	14,475	12,276	11,784	12,672	2,760	2,760
351125	CENTRAL SCOTT TEL CO	346,299	335,952	332,340	362,580	95,277	95,277
351126	CENTURY TEL-CHESTER	50,733	24,636	33,264	36,636	8,478	8,478
351127	FRONTIER OF IOWA	0	0	0	0	0	0
351129	THE CITIZENS MUTUAL	281,673	274,200	212,844	153,612	40,980	40,980
351130	CLARENCE TEL CO	51,885	49,032	53,112	53,700	14,184	14,184
351132	CLEAR LAKE INDEPEND	274,377	270,468	268,524	280,596	71,970	71,970
351133	C-M-L TEL COOP ASSN	79,644	70,128	69,936	66,060	16,605	16,605
351134	COLO TEL CO	44,625	41,376	45,312	44,952	11,967	11,967
351136	COON CREEK TEL CO	37,308	32,976	38,772	37,500	9,519	9,519
351137	COON VALLEY COOP TEL	46,395	41,196	42,456	45,108	10,968	10,968
351139	COOPERATIVE TEL CO	119,895	113,700	112,800	115,008	28,299	28,299
351141	CORN BELT TEL CO	47,724	47,496	49,152	52,404	13,368	13,368
351146	CUMBERLAND TEL CO	31,941	31,056	31,068	31,776	8,280	8,280
351147	DANVILLE MUTUAL TEL	66,000	62,184	67,656	69,144	19,887	19,887
351149	DEFIANCE TEL CO	24,873	23,256	22,572	21,696	5,862	5,862
351150	DIXON TEL CO	41,445	39,552	41,184	41,472	11,571	11,571
351152	DUMONT TEL CO	135,267	135,024	150,072	150,588	33,885	33,885
351153	DUNKERTON TEL COOP	58,632	55,764	54,180	50,832	13,779	13,779
351156	EAST BUCHANAN COOP	80,712	70,500	72,768	70,188	18,900	18,900
351157	ELLSWORTH COOP ASSN	51,828	48,048	47,172	49,656	12,924	12,924
351158	MINBURN TELECOMM.	63,984	71,004	74,256	57,060	16,635	16,635
351160	FARMERS & BUSINESSME	68,268	61,992	67,152	71,496	19,605	19,605
351162	FARMERS COOP TEL CO	75,531	69,288	74,628	76,488	18,720	18,720

Table 3.28
Local Switching Support Payment Projections by Study Area
(Dollars)

Study Area ID Code	Study Area Name	1998 Total	1999 Total	2000 Total	2001 Total	2002 1st Quarter	2002 2nd Quarter
	IOWA (CONT.)						
351166	FARMERS & MERCHANTS	62,181	57,288	58,728	50,664	11,673	11,673
351167	ITS-IOWA TELECOM-NO	0	0	0	0	0	0
351168	FARMERS MUTUAL COOP	259,959	139,272	239,964	218,400	51,477	51,477
351169	FARMERS MUTUAL COOP	38,409	35,652	37,164	38,340	10,536	10,536
351170	ITS-IOWA TELECOM-SYS	0	0	0	0	0	0
351171	FARMERS MUTUAL JESUP	120,216	114,792	116,604	92,772	23,184	23,184
351172	FARMERS MUTUAL TEL	146,337	135,168	151,740	145,236	41,898	41,898
351173	FARMERS MUTUAL COOP	129,165	122,052	122,328	125,112	34,701	34,701
351174	FARMERS MUTUAL TEL	97,293	90,204	90,072	92,460	25,884	25,884
351175	FARMERS TEL CO - BAT	25,992	23,244	24,804	25,728	7,323	7,323
351176	FARMERS TEL CO-ESSEX	80,643	45,756	86,244	57,444	11,121	11,121
351177	FARMERS TEL CO -RICE	133,227	124,380	131,208	127,272	34,290	34,290
351178	ITS - IOWA TELECOM	0	0	0	0	0	0
351179	FENTON CO-OP TEL CO	27,213	25,668	24,600	24,852	6,897	6,897
351187	MID-IOWA TEL CO	59,697	60,564	56,700	60,252	17,676	17,676
351188	GOLDFIELD TEL CO	41,220	40,848	40,956	40,680	10,206	10,206
351189	RIVER VALLEY COOP	72,372	67,476	70,740	73,524	20,733	20,733
351191	GRAND MOUND COOP TEL	42,147	41,904	39,360	39,684	10,620	10,620
351195	GRISWOLD CO-OP TEL	138,744	132,804	127,272	124,968	34,626	34,626
351199	HAWKEYE TEL CO	29,793	27,528	28,044	29,580	8,118	8,118
351202	HOSPERS TEL EXCH INC	49,464	49,956	46,968	47,100	12,708	12,708
351203	HUBBARD COOP ASSN	43,476	41,760	43,680	44,820	11,865	11,865
351205	HUXLEY COOP TEL CO	105,132	99,816	108,960	117,048	30,684	30,684
351206	IAMO TEL CO - IA	47,451	42,384	45,012	45,204	11,367	11,367
351209	INTERSTATE 35 TEL CO	83,547	74,724	78,696	84,084	23,490	23,490
351212	JEFFERSON TEL CO -IA	86,400	171,720	258,012	191,364	51,351	51,351
351213	JORDAN SOLDIER VLY	156,081	89,508	65,592	93,396	34,257	34,257
351214	KALONA COOP TEL CO	118,476	114,072	116,724	112,608	28,284	28,284
351217	KEYSTONE FRMS COOP	71,457	65,436	66,588	66,480	16,257	16,257
351220	LA PORTE CITY TEL CO	95,325	89,976	95,772	95,784	24,867	24,867
351222	LA MOTTE TEL CO	49,587	48,300	40,392	34,356	9,186	9,186
351223	LAUREL TEL CO, INC	21,105	19,476	18,264	17,880	3,984	3,984
351225	LEHIGH VALLEY COOP	104,211	96,948	98,160	100,848	25,788	25,788
351228	LONE ROCK CO-OP TEL	22,521	19,668	20,256	22,980	5,847	5,847
351229	LOST NATION-ELWOOD	44,208	44,580	50,004	48,132	12,261	12,261
351230	NORTHEAST IOWA TEL	140,988	125,364	140,136	134,148	33,855	33,855
351232	LYNNVILLE TEL. CO.	22,896	20,172	45,960	85,548	82,341	82,341
351235	MANILLA TEL CO	38,352	36,096	36,588	37,128	9,978	9,978
351237	MARNE & ELK HORN TEL	102,948	90,816	97,128	99,360	26,835	26,835
351238	MARTELLE COOP ASSN	23,733	22,128	20,400	20,304	5,919	5,919
351239	MASSENA TEL CO	49,545	44,016	47,088	47,472	12,870	12,870
351241	MECHANICSVILLE TEL	45,921	43,692	46,176	48,204	13,842	13,842
351242	MILES COOP TEL ASSN	44,481	42,024	45,228	45,024	11,070	11,070
351243	MILLER TEL CO - IA	14,865	13,440	11,940	11,736	2,847	2,847
351245	MINBURN TEL CO	36,912	34,548	36,432	37,320	9,507	9,507
351246	MINERVA VALLEY TEL	53,655	49,104	50,376	51,972	14,628	14,628
351247	MODERN COOP TEL CO	71,931	62,664	61,704	64,524	16,461	16,461
351248	MONTEZUMA MUTUAL TEL	122,565	114,192	113,352	124,452	34,809	34,809
351250	MUTUAL TEL CO	39,645	35,628	40,404	41,724	11,610	11,610
351251	MEDIAPOLIS TEL CO	140,259	128,604	142,764	151,620	40,155	40,155
351252	MUTUAL TEL CO	298,089	291,228	295,980	300,972	81,291	81,291
351257	NORTH ENGLISH COOP	38,940	35,772	37,908	39,984	11,352	11,352
351259	NORTHERN IOWA TEL CO	208,008	193,056	190,356	187,404	48,396	48,396
351260	NORTHWEST IOWA TEL	587,799	715,428	682,956	487,644	110,421	110,421
351261	NORTHWEST TEL COOP	90,012	81,504	80,040	77,196	20,376	20,376
351262	NORWAY RURAL TEL CO	42,531	40,644	41,712	42,924	11,373	11,373
351263	OGDEN TEL CO - IA	85,971	85,872	92,664	92,184	23,871	23,871
351264	OLIN TEL CO, INC	54,495	48,180	55,104	53,040	13,386	13,386
351265	ONSLOW COOP TEL ASSN	19,635	17,388	16,824	17,112	4,467	4,467
351266	ORAN MUTUAL TEL CO	19,071	16,188	17,412	19,272	5,190	5,190
351269	PALO COOP TEL ASSN	49,869	46,008	43,236	47,424	13,197	13,197
351270	PALMER MUTUAL TEL CO	23,229	21,552	21,492	21,240	6,084	6,084
351271	PANORA COOP TEL ASSN	126,429	127,776	102,396	120,468	35,535	35,535
351273	PEOPLES TEL CO - IA	51,489	51,612	52,284	53,688	15,132	15,132
351274	CENTURYTEL-POSTVILLE	144,396	135,384	157,308	164,676	39,405	39,405
351275	PRAIRIEBURG TEL CO	18,657	16,440	16,716	16,464	3,843	3,843

Table 3.28
Local Switching Support Payment Projections by Study Area
(Dollars)

Study Area ID Code	Study Area Name	1998 Total	1999 Total	2000 Total	2001 Total	2002 1st Quarter	2002 2nd Quarter
	IOWA (CONT.)						
351276	PRESTON TEL CO	60,612	55,992	56,496	59,028	15,096	15,096
351277	RADCLIFFE TEL CO	31,644	31,200	28,224	30,588	7,404	7,404
351278	READLYN TEL CO	39,111	36,180	38,280	37,752	9,780	9,780
351280	RINGSTED TEL CO	35,967	34,080	35,628	32,928	9,306	9,306
351282	ROCKWELL COOP ASSN	90,921	80,844	83,964	82,920	21,192	21,192
351283	ROYAL TEL CO	188,865	119,400	128,676	115,224	21,918	21,918
351284	RUTHVEN TEL EXCHANGE	51,699	50,292	50,112	50,784	13,911	13,911
351285	SAC COUNTY MUTUAL	68,055	62,412	65,844	66,756	18,498	18,498
351291	SCHALLER TEL CO	218,013	146,568	191,700	169,848	43,572	43,572
351292	SEARSBORO TEL CO	219,357	106,092	49,956	38,100	10,176	10,176
351293	SHARON TEL CO	84,321	78,624	82,632	80,772	22,011	22,011
351294	SCRANTON TEL CO	41,355	37,104	40,044	41,304	13,299	13,299
351295	SHELL ROCK TEL CO	60,081	56,784	84,312	69,360	16,908	16,908
351297	HEART OF IOWA COMM.	144,411	141,468	121,896	114,180	29,151	29,151
351298	SOUTH SLOPE COOP TEL	302,892	284,808	292,296	313,548	71,301	71,301
351301	SOUTHWEST TEL EXCH	72,876	66,528	66,072	72,552	18,333	18,333
351302	SPRINGVILLE COOP TEL	58,809	59,052	58,812	58,056	15,252	15,252
351303	COOP TEL EXCHANGE	49,164	44,556	45,360	46,056	11,121	11,121
351304	SWISHER TEL CO	52,737	50,496	56,424	61,332	16,374	16,374
351305	STRATFORD MUTUAL TEL	56,751	59,904	68,256	36,264	10,821	10,821
351306	SULLY TEL ASSOC	62,988	56,172	62,616	62,868	16,482	16,482
351307	SUPERIOR TEL COOP	27,801	25,260	24,996	21,984	5,064	5,064
351308	TEMPLETON TEL CO	23,853	22,488	21,924	24,168	6,999	6,999
351309	TERRIL TEL. COOP.	152,409	97,692	102,636	101,652	23,310	23,310
351310	TITONKA TEL CO	35,352	33,468	34,344	35,772	9,675	9,675
351316	UNITED FARMERS TEL	95,919	81,600	98,064	96,660	24,720	24,720
351319	VAN BUREN TEL CO	160,989	149,232	141,840	137,436	34,779	34,779
351320	VAN HORNE COOP TEL	148,593	97,860	97,344	88,140	17,319	17,319
351322	VENTURA TEL CO, INC	38,616	36,168	41,064	45,876	12,174	12,174
351324	VILLISCA FARMERS TEL	87,876	81,612	82,368	76,212	21,900	21,900
351326	WALNUT TEL CO, INC	56,397	57,216	55,176	56,352	16,878	16,878
351327	WEBB-DICKENS TEL	71,139	65,724	78,312	120,072	28,932	28,932
351328	WEBSTER-CALHOUN COOP	296,697	245,460	243,576	256,284	67,902	67,902
351329	WELLMAN COOP TEL	68,772	63,828	70,848	71,436	20,193	20,193
351331	WEST IOWA TEL CO	232,971	216,540	218,556	240,036	56,682	56,682
351332	WEST LIBERTY TEL CO	222,156	212,568	221,244	229,728	67,041	67,041
351334	WESTERN IOWA ASSN	231,027	215,544	208,728	220,392	59,601	59,601
351335	WESTSIDE INDEPENDENT	25,581	24,120	24,096	25,716	7,017	7,017
351336	WILTON TEL CO	110,013	107,976	108,624	105,636	35,301	35,301
351337	WINNEBAGO COOP ASSN	382,101	340,200	340,500	332,556	85,887	85,887
351342	WOOLSTOCK MUTUAL	22,500	19,692	20,640	19,104	4,782	4,782
351343	WYOMING MUTUAL TEL	37,077	35,988	37,380	40,080	11,346	11,346
351344	PRAIRIE TEL CO	92,925	93,396	85,704	87,420	22,746	22,746
351346	ACE TEL ASSN-IA	440,373	466,680	470,784	427,956	107,886	107,886
351405	HILLS TEL CO, INC-IA	245,064	226,512	252,084	236,364	45,669	45,669
351424	MABEL COOP TEL-IA	89,115	82,248	81,732	80,748	22,404	22,404
351888	GRAND RIVER MUT-IA	416,304	402,840	370,908	379,032	99,288	99,288
355141	QWEST CORP-IA	0	0	0	0	0	0
359001	HAWARDEN MUNICIPAL UTIL	0	0	0	38,976	16,773	16,773
359002	LAURENS MUNICIPAL UTIL	0	0	0	0	0	0
359003	COON RAPIDS MUNICIPAL UTIL	0	0	0	0	0	0
359004	FOREST CITY TELECOM	0	0	0	0	0	0
359005	HEART OF IOWA COMM	0	0	0	0	0	0
TOTAL	KANSAS	14,131,281	13,502,196	13,598,664	14,227,404	3,461,412	3,461,412
411317	UNITED OF EASTERN KS	0	0	0	0	0	0
411746	BLUE VALLEY TEL CO	661,989	581,724	829,008	742,884	176,481	176,481
411756	COLUMBUS TELEPHONE	168,891	172,728	173,208	182,556	50,067	50,067
411758	COUNCIL GROVE TEL CO	128,331	116,868	133,020	193,896	48,474	48,474
411761	CUNNINGHAM TEL CO	75,825	98,904	81,168	79,500	21,078	21,078
411764	ELKHART TEL CO INC	597,924	487,848	599,952	471,792	141,798	141,798
411777	GOLDEN BELT TEL ASSN	520,524	596,664	536,088	391,776	96,129	96,129
411778	GORHAM TEL CO	41,781	33,600	38,532	34,476	9,030	9,030
411780	HAVILAND TEL CO	333,564	312,984	294,324	291,060	85,428	85,428
411781	H & B COMMUNICATIONS	164,556	143,232	195,588	163,140	41,994	41,994
411782	HOME TEL CO	341,061	363,720	450,048	476,400	122,937	122,937

Table 3.28
Local Switching Support Payment Projections by Study Area
(Dollars)

Study Area ID Code	Study Area Name	1998 Total	1999 Total	2000 Total	2001 Total	2002 1st Quarter	2002 2nd Quarter
	KANSAS (CONT.)						
411785	J. B. N. TEL CO INC	154,125	131,124	182,232	174,096	44,895	44,895
411788	KANOKLA TEL ASSN-KS	409,575	457,896	207,156	260,664	62,520	62,520
411791	LA HARPE TEL CO INC	45,987	24,660	52,272	71,940	16,380	16,380
411801	MADISON TEL., LLC	101,256	153,876	157,152	137,328	32,844	32,844
411807	MOKAN DIAL INC-KS	585,141	497,640	67,392	658,632	172,431	172,431
411808	MOUNDRIDGE TEL CO	308,832	429,588	355,752	489,456	128,271	128,271
411809	MUTUAL TEL CO	89,772	79,932	92,340	146,736	34,179	34,179
411814	PEOPLES TELECOM LLC	150,393	142,224	173,040	183,060	44,427	44,427
411817	PIONEER TEL ASSN INC	1,414,284	1,361,076	1,591,632	1,111,392	279,348	279,348
411818	CRAW-KAN TEL COOP	794,253	871,092	790,440	629,892	129,318	129,318
411820	RAINBOW TEL COOP	178,920	157,452	164,100	165,036	59,118	59,118
411826	RURAL TEL SERVICE CO	1,351,461	980,352	1,047,960	1,258,416	236,889	236,889
411827	S & T TEL COOP ASSN	703,068	661,092	752,592	662,412	161,415	161,415
411829	S & A TEL CO INC	121,059	143,088	168,384	216,480	57,201	57,201
411831	S. CENTRAL TEL - KS	103,488	114,288	106,332	154,596	39,729	39,729
411833	SOUTHERN KANSAS TEL	841,860	797,580	785,676	869,544	181,140	181,140
411835	SUNFLOWER TEL CO	663,123	618,228	663,924	678,684	180,372	180,372
411839	TRI-COUNTY TEL ASSN	274,251	229,092	252,612	337,944	81,897	81,897
411840	TWIN VALLEY TEL INC	321,852	359,448	332,964	290,364	73,374	73,374
411841	UNITED TEL ASSN	362,004	389,556	312,372	377,364	84,363	84,363
411842	UTC OF KANSAS	0	0	0	0	0	0
411845	WAMEGO TEL CO INC	264,120	258,912	276,180	280,932	70,233	70,233
411847	WHEAT STATE TEL, INC	326,859	346,308	355,308	430,992	107,811	107,811
411849	WILSON TEL CO INC	269,889	313,608	317,832	337,272	86,280	86,280
411852	ZENDA TEL COMPANY	97,068	92,340	115,464	133,644	34,431	34,431
411957	UTC-MO DBA UTC-SE KS	730,095	516,276	566,040	755,304	169,317	169,317
412030	TOTAH TELEPHONE CO	434,100	467,196	380,580	387,744	99,813	99,813
415214	SOUTHWESTERN BELL-KS	0	0	0	0	0	0
419001	WESTERN WIRELESS	0	0	0	0	0	0
TOTAL	KENTUCKY	5,490,699	4,943,640	4,965,276	4,907,496	1,219,941	1,219,941
260396	BALLARD RURAL COOP	423,576	397,524	381,684	298,416	88,698	88,698
260398	BRANDENBURG TEL CO	914,307	677,712	682,488	651,972	172,056	172,056
260401	DUO COUNTY TEL COOP	282,012	264,060	306,156	300,240	80,085	80,085
260402	ALLTEL KENTUCKY	282,204	302,436	242,964	355,128	71,463	71,463
260406	FOOTHILLS RURAL COOP	421,224	353,532	437,172	262,512	67,638	67,638
260407	VERIZON SOUTH-KY	0	0	0	0	0	0
260408	GEARHEART-COALFIELDS	284,172	300,792	243,384	250,140	72,438	72,438
260410	VERIZON S-KY(CONTEL)	0	0	0	0	0	0
260411	LESLIE COUNTY TEL CO	174,960	196,776	186,480	185,388	49,464	49,464
260412	LEWISPORT TEL CO	128,940	124,812	118,296	110,184	28,287	28,287
260413	LOGAN TEL. COOP. INC	369,093	345,984	337,020	332,064	83,016	83,016
260414	MOUNTAIN RURAL COOP	335,589	328,104	338,208	410,424	95,502	95,502
260415	PEOPLES RURAL COOP	242,631	238,476	203,472	237,048	59,418	59,418
260417	SALEM TEL CO	125,667	122,976	121,152	108,096	29,106	29,106
260418	SOUTH CENTRAL RURAL	575,727	410,052	430,236	446,700	111,675	111,675
260419	THACKER/GRIGSBY TEL	334,077	316,704	306,348	299,700	74,694	74,694
260421	WEST KENTUCKY RURAL	596,520	563,700	630,216	659,484	136,401	136,401
265061	CINCINNATI BELL-KY	0	0	0	0	0	0
265182	SO CENTRAL BELL-KY	0	0	0	0	0	0
TOTAL	LOUISIANA	6,574,767	7,374,156	6,710,328	7,301,940	1,859,136	1,859,136
270423	CENTURYTEL-CENTR LA	427,497	596,784	521,976	502,800	131,649	131,649
270424	CENTURYTEL-SE LA	253,428	349,788	292,164	299,112	75,021	75,021
270425	CAMERON TEL CO - LA	1,143,549	1,246,332	1,097,160	1,296,444	331,911	331,911
270426	CAMPTI-PLEASANT HILL	139,551	142,896	118,704	190,860	47,715	47,715
270427	CENTURYTEL-CHATHAM	98,496	129,552	120,852	122,712	31,806	31,806
270428	DELCAMBRE TEL CO	76,044	71,532	75,912	76,224	21,372	21,372
270429	EAST ASCENSION TEL	471,276	472,032	448,668	613,428	165,300	165,300
270430	ELIZABETH TEL CO	176,412	189,516	184,668	198,648	50,982	50,982
270431	CENTURYTEL-NW LA	521,040	451,128	595,992	587,400	110,733	110,733
270432	KAPLAN TEL CO	212,385	195,240	201,216	206,964	56,235	56,235
270433	LAFOURCHE TEL CO	1,073,979	1,033,812	973,476	1,124,748	279,012	279,012
270434	CENTURYTEL-EVANGELIN	345,192	496,824	417,216	406,800	117,672	117,672
270435	NORTHEAST LOUISIANA	72,459	74,964	87,300	96,504	25,095	25,095
270436	CENTURY NORTH LA	450,195	644,016	539,748	568,212	145,284	145,284

Table 3.28
Local Switching Support Payment Projections by Study Area
(Dollars)

Study Area ID Code	Study Area Name	1998 Total	1999 Total	2000 Total	2001 Total	2002 1st Quarter	2002 2nd Quarter
	LOUISIANA (CONT.)						
270438	RESERVE TEL CO	629,136	721,788	504,972	491,028	122,976	122,976
270439	CENTURYTEL-RINGGOLD	60,732	71,220	77,400	84,540	22,965	22,965
270440	CENTURYTEL - EAST LA	108,105	114,840	106,140	109,608	27,954	27,954
270441	STAR TEL CO	107,763	104,220	111,576	103,320	24,402	24,402
270442	CENTURYTEL-SW LA	207,528	267,672	235,188	222,588	71,052	71,052
275183	SO CENTRAL BELL-LA	0	0	0	0	0	0
TOTAL	MAINE	7,714,515	6,612,156	7,473,528	7,530,312	1,899,780	1,899,780
100002	OXFORD WEST TEL CO	509,436	336,456	466,692	536,124	127,869	127,869
100003	LINCOLNVILLE TEL CO	663,891	638,940	695,808	749,112	189,708	189,708
100004	CHINA TEL CO.	274,248	301,452	291,324	320,916	82,212	82,212
100005	COBBOSSEECONTEE TEL	40,464	37,440	38,004	37,920	10,506	10,506
100007	ISLAND TEL CO	323,481	164,784	357,792	343,968	88,029	88,029
100010	HAMPDEN TEL CO	112,533	145,392	133,284	113,328	30,984	30,984
100011	HARTLAND & ST ALBANS	205,248	217,188	219,132	215,796	55,746	55,746
100015	COMMUNITY SERVICE	385,467	349,500	384,168	416,892	89,052	89,052
100019	OXFORD COUNTY TEL	345,804	311,556	329,736	382,584	99,726	99,726
100020	PINE TREE TEL & TEL	371,784	336,840	347,352	365,064	97,650	97,650
100022	SACO RIVER TEL & TEL	429,453	393,744	373,596	306,012	60,900	60,900
100024	SOMERSET TEL CO	735,081	730,308	806,784	837,516	224,523	224,523
100025	STANDISH TEL CO	1,191,324	845,844	937,416	733,656	186,606	186,606
100027	UNION RIVER TEL CO	148,083	155,988	152,916	160,272	40,530	40,530
100029	UNITY TEL CO., INC.	377,325	394,740	395,844	376,824	96,084	96,084
100031	WARREN TEL CO	157,557	155,796	172,728	164,052	42,783	42,783
100034	WEST PENOBSCOT TEL	214,881	236,712	234,900	230,280	59,682	59,682
103313	NORTHLAND TEL CO-ME	911,904	533,604	804,528	915,540	234,501	234,501
103315	MID MAINE TELECOM	316,551	325,872	331,524	324,456	82,689	82,689
105111	VERIZON MAINE	0	0	0	0	0	0
TOTAL	MARYLAND	473,400	444,768	460,944	475,164	118,791	118,791
180216	ARMSTRONG TEL OF MD	473,400	444,768	460,944	475,164	118,791	118,791
185030	VERIZON MARYLAND INC	0	0	0	0	0	0
TOTAL	MASSACHUSETTS	383,571	375,864	470,220	485,808	152,436	152,436
110036	GRANBY TEL & TEL -MA	209,067	210,492	285,228	282,420	100,365	100,365
110037	RICHMOND TEL CO	174,504	165,372	184,992	203,388	52,071	52,071
115112	VERIZON MASS.	0	0	0	0	0	0
TOTAL	MICHIGAN	8,270,259	7,909,368	7,869,024	7,906,248	2,024,043	2,024,043
310669	ALLENDALE TEL CO	265,143	243,132	296,112	346,128	95,334	95,334
310671	CENTURY TEL. MIDWEST	582,951	635,040	610,152	685,500	165,042	165,042
310672	COMM CORP OF MI	176,340	176,484	175,332	188,028	49,821	49,821
310675	BARAGA TEL CO	232,479	228,720	219,948	210,720	59,955	59,955
310676	BARRY COUNTY TEL CO	260,499	238,476	234,444	219,672	59,520	59,520
310677	ISLAND TEL CO	147,660	143,844	168,192	140,724	35,736	35,736
310678	BLANCHARD TEL ASSN	99,684	84,084	97,968	92,304	23,883	23,883
310679	BLOOMINGDALE TEL CO	91,017	95,160	94,368	124,512	31,641	31,641
310680	CHIPPEWA COUNTY TEL	148,053	140,772	189,996	231,096	59,190	59,190
310682	FRONTIER-MICHIGAN	169,743	271,068	169,740	275,364	64,212	64,212
310683	CARR TEL CO	119,004	126,936	124,284	114,276	28,620	28,620
310685	CHATHAM TEL CO - MI	170,511	182,580	197,820	174,084	44,514	44,514
310688	CLIMAX TEL CO	355,992	264,432	262,128	132,492	24,576	24,576
310689	CENTURYTEL-UPPER MI	314,361	299,172	308,076	308,808	80,292	80,292
310691	DEERFIELD FARMERS	393,153	139,536	192,804	196,836	50,937	50,937
310692	DRENTHE TEL CO	41,667	38,856	38,448	41,148	11,082	11,082
310694	FARMERS DBA CHAPIN	48,711	43,716	48,216	48,240	13,209	13,209
310695	VERIZON NORTH - MI	0	0	0	0	0	0
310702	CENTURY OF MICHIGAN	0	0	0	0	0	0
310703	KALEVA TEL CO	145,368	130,404	138,516	140,820	38,973	38,973
310704	ACE TEL OF MICHIGAN	582,813	604,188	622,524	631,116	161,391	161,391
310705	CENTURY-NORTHN MICH.	125,868	116,988	124,584	89,196	21,633	21,633
310708	LENNON TEL CO	129,249	117,012	130,896	124,968	32,055	32,055
310711	MIDWAY TEL CO	103,623	111,600	106,176	72,036	18,369	18,369
310713	HIAWATHA TEL CO	503,739	522,876	435,732	429,468	108,408	108,408
310714	OGDEN TEL CO	102,633	71,328	113,304	80,700	20,556	20,556
310717	ONTONAGON COUNTY TEL	484,539	502,944	430,548	405,336	103,743	103,743

Table 3.28
Local Switching Support Payment Projections by Study Area
(Dollars)

Study Area ID Code	Study Area Name	1998 Total	1999 Total	2000 Total	2001 Total	2002 1st Quarter	2002 2nd Quarter
	MICHIGAN (CONT.)						
310720	PENINSULA TEL CO -MI	124,839	148,740	133,092	129,312	32,763	32,763
310721	PIGEON TEL CO	387,195	294,012	262,260	320,976	81,780	81,780
310725	SAND CREEK TEL CO	82,737	78,048	81,396	82,128	23,775	23,775
310726	SHIAWASSEE TEL CO	184,431	266,004	192,768	196,464	52,263	52,263
310728	SPRINGPORT TEL CO	183,051	181,896	193,152	186,672	47,397	47,397
310732	UPPER PENINSULA TEL	1,059,516	1,022,160	1,048,668	1,003,788	256,641	256,641
310734	WALDRON TEL CO	97,815	92,676	91,788	106,128	27,210	27,210
310735	WESTPHALIA TEL CO	62,112	59,184	60,720	58,968	16,386	16,386
310737	WINN TEL CO	11,631	8,520	20,820	71,004	17,799	17,799
310738	WOLVERINE TEL CO	282,132	228,780	254,052	247,236	65,337	65,337
313033	VERIZON N-MI(ALLTEL)	0	0	0	0	0	0
315090	MICHIGAN BELL TEL CO	0	0	0	0	0	0
TOTAL	MINNESOTA	17,503,701	17,085,120	17,304,876	17,761,113	4,471,236	4,471,236
361123	CITIZENS TELECOMM - MN	0	0	0	0	0	0
361337	WINNEBAGO COOP ASSN	78,363	69,828	68,004	65,340	16,380	16,380
361346	ACE TEL ASSN-MN	843,093	920,316	888,636	899,652	205,098	205,098
361347	ALBANY MUTUAL ASSN	159,612	136,152	150,000	148,488	43,908	43,908
361348	WILDERNESS VALLEY	8,226	7,716	7,932	7,800	1,752	1,752
361350	ARVIG TEL CO	506,979	700,536	526,008	514,224	134,259	134,259
361353	CITY OF BARNESVILLE	96,903	96,096	94,728	87,600	24,390	24,390
361356	BENTON COOP TEL CO	169,293	142,044	135,888	129,132	34,815	34,815
361357	BLACKDUCK TEL CO	290,445	282,696	276,252	233,772	58,596	58,596
361358	BLUE EARTH VALLEY	318,108	273,612	305,472	255,204	64,848	64,848
361362	BRIDGEWATER TEL CO	401,376	284,940	454,056	498,096	102,762	102,762
361365	CALLAWAY TEL CO	33,756	29,928	31,932	30,300	7,785	7,785
361367	FRONTIER-MINNESOTA	0	0	0	0	0	0
361370	CLARA CITY TEL EXCH	123,375	138,816	129,576	121,836	31,068	31,068
361372	CLEMENTS TEL CO	20,088	16,980	17,796	16,464	4,365	4,365
361373	CONSOLIDATED TEL CO	267,768	237,540	228,744	231,792	44,415	44,415
361374	ARROWHEAD COMM CORP	53,241	77,244	116,448	104,232	26,364	26,364
361375	MID-COMMUNICATIONS	376,383	336,696	320,676	308,088	133,173	133,173
361380	DELAVAN TEL CO	32,016	27,084	30,036	28,452	7,698	7,698
361381	DUNNELL TEL CO	34,599	32,772	31,524	29,352	6,909	6,909
361383	EAGLE VALLEY TEL CO	41,724	39,960	66,912	66,912	16,728	16,728
361384	EASTON TEL CO	25,692	21,684	26,112	24,612	5,763	5,763
361385	EAST OTTER TAIL TEL	647,016	870,132	636,972	1,050,792	262,176	262,176
361386	ECKLES TEL CO	174,699	156,696	208,788	277,248	51,747	51,747
361387	EMILY COOP TEL CO	147,939	164,976	142,728	145,500	69,513	69,513
361389	FARMERS MUTUAL TEL	113,331	106,212	98,700	96,048	25,716	25,716
361390	FEDERATED TEL COOP	171,252	127,008	173,796	166,188	42,822	42,822
361391	FELTON TEL CO. INC.	89,508	82,188	75,216	89,160	22,749	22,749
361395	GARDEN VALLEY TEL CO	596,733	592,464	738,396	579,432	144,504	144,504
361396	GARDONVILLE COOP TEL	161,451	148,608	147,000	123,588	25,650	25,650
361399	GRANADA TEL CO	34,008	38,340	50,736	49,836	12,633	12,633
361401	HALSTAD TEL CO	200,028	182,952	170,256	162,420	39,735	39,735
361403	FEDERATED UTILITIES	48,675	50,652	39,852	40,020	10,902	10,902
361404	HARMONY TEL CO	92,763	83,568	85,464	79,356	21,855	21,855
361405	HILLS TEL CO, INC	75,423	71,256	68,004	53,640	16,338	16,338
361408	HOME TEL CO - MN	148,227	117,276	143,088	136,668	37,449	37,449
361409	HUTCHINSON TEL CO	284,688	271,776	315,516	298,176	64,836	64,836
361410	JOHNSON TEL CO	181,428	188,676	196,308	224,196	56,127	56,127
361412	KASSON & MANTORVILLE	203,004	201,384	188,616	187,332	44,214	44,214
361413	MID STATE DBA KMP	126,276	114,180	125,412	110,136	24,420	24,420
361414	LAKEDALE TEL CO	622,455	609,168	628,068	565,836	142,587	142,587
361419	LISMORE COOP TEL CO	30,783	35,940	22,452	23,604	6,789	6,789
361422	LONSDALE TEL CO	63,060	61,284	57,468	53,796	16,680	16,680
361423	LOWRY TEL CO	53,145	45,036	52,968	58,128	14,715	14,715
361424	MABEL COOP TEL - MN	80,868	74,124	76,992	74,844	21,849	21,849
361425	CHRISTENSEN-MADELIA	110,475	108,084	103,452	120,216	37,908	37,908
361426	MANCHESTER-HARTLAND	51,897	50,736	45,720	41,376	11,466	11,466
361427	MANKATO CITIZENS TEL	1,232,769	899,376	917,772	832,596	210,966	210,966
361430	MELROSE TEL CO	220,677	230,676	183,372	256,572	43,155	43,155
361431	MIDWEST TEL CO	188,043	159,624	186,588	164,028	47,688	47,688
361433	MID STATE TEL CO	370,389	344,568	376,896	419,472	118,791	118,791
361437	MINNESOTA LAKE TEL	43,284	34,140	46,824	37,068	8,865	8,865

Table 3.28
Local Switching Support Payment Projections by Study Area
(Dollars)

Study Area ID Code	Study Area Name	1998 Total	1999 Total	2000 Total	2001 Total	2002 1st Quarter	2002 2nd Quarter
	MINNESOTA (CONT.)						
361439	MINNESOTA VALLEY TEL	76,023	70,140	68,064	69,444	18,168	18,168
361440	CANNON VLY TELECOM	196,668	182,424	172,104	171,684	34,236	34,236
361442	NEW ULM TELECOM, INC	283,440	359,448	331,536	359,700	102,135	102,135
361443	LORETEL SYSTEMS, INC	425,856	410,436	427,392	419,784	87,816	87,816
361445	CENTURYTEL-MINNESOTA	677,847	907,044	853,344	1,290,876	326,925	326,925
361448	OSAKIS TEL CO	99,984	92,004	106,104	107,292	31,812	31,812
361450	PARK REGION MUTUAL	430,809	368,244	384,048	364,776	96,192	96,192
361451	PAUL BUNYAN RURAL	583,407	664,860	616,704	493,164	125,970	125,970
361453	PEOPLES TEL CO - MN	164,877	245,412	178,944	184,872	43,398	43,398
361454	PINE ISLAND TEL CO	104,703	120,552	151,608	141,588	33,495	33,495
361456	UTC OF MINNESOTA	0	0	0	0	0	0
361472	REDWOOD COUNTY TEL	315,891	291,072	285,828	278,052	72,297	72,297
361474	ROTHSAY TEL CO, INC	38,313	36,156	40,572	40,140	10,143	10,143
361475	RUNESTONE TEL ASSN	256,149	227,532	206,628	208,152	60,576	60,576
361476	SACRED HEART TEL CO	32,577	29,484	28,632	29,292	7,794	7,794
361479	SCOTT RICE TEL CO	448,245	421,944	489,456	543,252	111,150	111,150
361482	SHERBURNE CTY RURAL	304,083	312,612	292,752	259,860	45,255	45,255
361483	SLEEPY EYE TEL CO	223,524	241,284	230,868	239,820	59,640	59,640
361485	SPRING GROVE COOP	117,828	113,112	113,100	110,136	31,188	31,188
361487	STARBUCK TEL CO	65,211	59,904	57,372	59,376	16,251	16,251
361491	TWIN VALLEY-ULEN TEL	161,037	182,964	153,180	217,812	56,304	56,304
361494	UPSALA COOP TEL ASSN	45,948	50,892	41,268	39,480	13,665	13,665
361495	VALLEY TEL CO - MN	237,228	148,872	162,600	159,720	39,435	39,435
361499	CROSSLAKE TEL CO	99,675	88,080	99,132	113,352	33,243	33,243
361500	NORTHERN TEL CO - MN	13,689	10,224	10,428	9,804	2,202	2,202
361501	WEST CENTRAL TEL	199,179	187,284	184,560	173,472	39,888	39,888
361502	WESTERN TEL CO	124,608	118,440	120,756	121,872	34,218	34,218
361505	WIKSTROM TEL CO, INC	374,109	324,684	309,264	281,940	74,640	74,640
361507	WINSTED TEL CO	84,645	86,184	82,704	83,652	21,942	21,942
361508	WINTHROP TEL CO	65,937	66,000	63,780	68,700	20,121	20,121
361510	WOODSTOCK TEL CO	112,056	97,440	97,632	92,952	23,037	23,037
361512	WOLVERTON TEL CO	22,344	19,476	19,668	19,188	4,845	4,845
361515	ZUMBROTA TEL CO	118,707	118,812	116,880	116,292	28,197	28,197
361654	INTERSTATE TELECOMM.	119,685	110,664	113,280	109,920	31,773	31,773
365142	QWEST CORP-MN	0	0	0	0	0	0
367123	CITIZENS-MN-SOUTH	434,085	227,700	484,536	417,468	90,255	90,255
369001	WESTERN WIRELESS	0	0	0	45,609	17,109	17,109
TOTAL	MISSISSIPPI	3,596,718	3,381,264	3,802,020	3,709,176	954,264	954,264
280446	BAY SPRINGS TEL CO	241,527	232,020	212,772	224,016	68,319	68,319
280447	BRUCE TEL CO - MS	147,180	142,512	141,948	138,360	34,590	34,590
280448	CALHOUN CITY TEL CO	195,420	162,684	162,792	171,120	43,428	43,428
280451	DECATUR TEL CO -MS	117,420	108,648	118,932	116,880	33,450	33,450
280452	DELTA TEL CO	245,457	235,980	289,872	392,796	107,055	107,055
280453	ALLTEL MISSISSIPPI	192,120	198,864	223,308	268,608	55,275	55,275
280454	FRANKLIN TEL CO - MS	396,456	375,276	459,564	504,444	126,330	126,330
280455	FULTON TEL CO	317,553	316,164	329,268	292,572	80,559	80,559
280456	GEORGETOWN TEL CO	152,121	170,652	202,572	220,044	59,802	59,802
280457	LAKESIDE TEL. CO.	82,356	91,620	79,332	67,236	16,869	16,869
280458	CENTURYTEL - N. MISS	606,936	501,072	705,324	459,804	113,976	113,976
280460	FRONTIER-MISSISSIPPI	293,904	279,552	273,576	284,544	73,083	73,083
280461	NOXAPATER TEL CO	142,620	151,116	127,848	124,524	31,323	31,323
280462	MOUND BAYOU TEL & CO	116,892	85,836	105,540	105,744	24,141	24,141
280466	SLEDGE TEL CO	73,332	68,712	87,648	90,252	22,581	22,581
280467	SMITHVILLE TEL CO	66,243	61,164	65,844	68,268	19,158	19,158
283301	SOUTHEAST MS TEL CO	147,561	136,068	159,684	125,184	30,867	30,867
285184	SO CENTRAL BELL-MS	0	0	0	0	0	0
287449	MYRTLE TEL CO	61,620	63,324	56,196	54,780	13,458	13,458
TOTAL	MISSOURI	7,656,195	7,513,380	8,184,984	8,733,492	2,149,911	2,149,911
420463	BPS TEL CO	240,189	240,312	223,944	309,804	76,206	76,206
420472	CASS COUNTY TEL CO	1,166,208	1,135,116	1,312,140	1,629,684	439,884	439,884
421151	SPECTRA COMM GROUP	0	0	0	0	0	0
421186	GTE-MW-VERIZON(GTE)	0	0	0	0	0	0
421206	IAMO TEL CO - MO	111,108	94,776	107,808	111,000	26,619	26,619
421759	CRAW-KAN TEL COOP-MO	236,508	223,284	218,280	215,604	58,260	58,260

Table 3.28
Local Switching Support Payment Projections by Study Area
(Dollars)

Study Area ID Code	Study Area Name	1998 Total	1999 Total	2000 Total	2001 Total	2002 1st Quarter	2002 2nd Quarter
	MISSOURI (CONT.)						
421789	KS ST-MO DBA GTE NO.	216,381	159,420	237,180	152,124	32,688	32,688
421807	MOKAN DIAL INC-MO	39,687	39,552	42,132	44,160	11,313	11,313
421846	GTE MW-MO(CONTEL SY)	0	0	0	0	0	0
421860	ALMA TEL CO	29,028	25,812	26,940	28,416	7,641	7,641
421864	CHARITON VALLEY TEL	17,304	17,304	190,080	330,768	0	0
421865	CITIZENS TEL CO - MO	430,383	345,876	434,580	452,484	105,642	105,642
421866	OZARK TEL CO	128,793	129,372	114,444	93,180	22,725	22,725
421874	ELLINGTON TEL CO	131,112	112,092	119,700	117,396	28,614	28,614
421876	FARBER TEL CO	27,231	22,872	26,940	27,372	6,513	6,513
421882	FIDELITY TEL CO	731,463	430,260	503,664	509,784	112,521	112,521
421885	ALLTEL MISSOURI	0	0	0	0	0	0
421886	GOODMAN TEL CO	169,707	149,136	169,032	187,080	46,905	46,905
421887	GRANBY TEL CO - MO	159,864	188,340	162,924	174,936	45,873	45,873
421888	GRAND RIVER MUT-MO	591,012	568,044	611,004	559,500	152,058	152,058
421890	GREEN HILLS TEL CORP	126,348	131,892	143,760	140,748	37,638	37,638
421893	CHOCTAW TELEPHONE CO	51,612	47,136	52,248	48,492	12,795	12,795
421900	KLM TEL CO	123,552	108,396	116,112	94,152	30,699	30,699
421901	KINGDOM TELEPHONE CO	235,317	260,004	248,700	250,212	63,267	63,267
421908	LE-RU TELEPHONE CO	211,011	234,000	189,780	283,980	76,503	76,503
421912	MCDONALD COUNTY TEL	24,885	304,056	331,488	484,776	122,475	122,475
421914	MARK TWAIN RURAL TEL	182,763	255,852	197,640	210,540	54,075	54,075
421917	MID-MISSOURI TEL CO	202,797	256,608	264,300	252,300	57,594	57,594
421920	MILLER TEL CO - MO	92,895	90,996	86,364	89,328	22,131	22,131
421922	GTE MW-MO (CONTEL)	0	0	0	0	0	0
421927	NEW FLORENCE TEL CO	34,491	31,104	32,724	33,036	8,259	8,259
421928	NEW LONDON TEL CO	57,408	79,116	60,576	60,396	15,786	15,786
421929	HOLWAY TEL CO	103,077	107,592	135,060	122,016	29,952	29,952
421931	NE MISSOURI RURAL	806,331	858,984	815,232	697,188	177,528	177,528
421932	LATHROP TEL COMPANY	90,567	83,196	94,692	91,848	24,351	24,351
421934	ORCHARD FARM TEL CO	33,276	36,348	60,648	34,908	9,246	9,246
421935	OREGON FARMERS MUT	66,795	62,316	69,360	215,244	57,612	57,612
421936	PEACE VALLEY TEL CO	52,020	42,912	50,136	49,704	13,602	13,602
421942	ROCK PORT TEL CO	178,365	167,316	183,000	181,836	44,559	44,559
421945	SENECA TEL CO	236,268	220,104	220,140	219,168	58,125	58,125
421949	STEELVILLE TEL EXCH	252,651	164,844	254,976	164,568	43,140	43,140
421951	STOUTLAND TEL CO	67,788	89,040	77,256	65,760	17,112	17,112
421957	UTC OF MISSOURI	0	0	0	0	0	0
425213	SOUTHWESTERN BELL-MO	0	0	0	0	0	0
429001	MARK TWAIN COMMUNICATIONS	0	0	0	0	0	0
TOTAL	MONTANA	8,932,746	8,864,292	9,331,704	9,494,580	2,355,891	2,355,891
482235	BLACKFOOT TEL COOP	730,128	588,288	599,136	758,652	190,902	190,902
482241	HOT SPRINGS TEL CO	40,977	84,012	140,628	141,936	36,126	36,126
482242	INTERBEL TEL COOP	143,871	220,512	226,452	290,808	74,286	74,286
482244	LINCOLN TEL CO INC	143,583	160,380	151,488	184,860	47,421	47,421
482246	MID-RIVERS TEL COOP	991,887	1,124,016	1,094,196	910,668	239,364	239,364
482247	NEMONT TEL COOP-MT	1,453,764	1,129,224	1,562,640	1,463,772	368,529	368,529
482248	NORTHERN TEL COOP	269,619	345,348	292,764	334,896	85,935	85,935
482249	CENTURYTEL-MONTANA	0	0	0	0	0	0
482250	PROJECT TEL CO	742,452	779,604	777,828	751,212	191,046	191,046
482251	RANGE TEL COOP-MT	553,575	513,744	572,796	422,652	107,394	107,394
482252	RONAN TEL CO	242,616	215,280	296,580	252,204	55,122	55,122
482254	SOUTHERN MONTANA TEL	230,601	261,708	301,008	332,316	86,283	86,283
482255	3-RIVERS TEL COOP	1,099,119	1,094,808	981,468	970,176	257,193	257,193
482257	TRIANGLE TEL COOP	831,591	783,060	744,132	863,820	166,734	166,734
483308	CLARK FORK TELECOM	505,104	549,432	441,012	508,212	126,441	126,441
483310	CENTRAL MONTANA	412,716	578,568	573,516	733,800	188,382	188,382
484322	CITIZENS-MONTANA	541,143	436,308	576,060	574,596	134,733	134,733
485104	QWEST CORP-MT	0	0	0	0	0	0
489001	MID-RIVERS TEL COOP	0	0	0	0	0	0
TOTAL	NEBRASKA	10,129,721	10,225,176	11,089,044	10,787,628	2,692,722	2,692,722
371128	CITIZENS TELECOMM - NE	0	0	0	0	0	0
371516	ARAPAHOE TEL CO	468,057	482,304	482,016	430,344	103,431	103,431
371517	ARLINGTON TEL CO	95,019	94,932	96,816	88,908	22,263	22,263
371518	ELSIE COMM., INC.	63,458	40,896	149,988	116,412	27,636	27,636

Table 3.28
Local Switching Support Payment Projections by Study Area
(Dollars)

Study Area ID Code	Study Area Name	1998 Total	1999 Total	2000 Total	2001 Total	2002 1st Quarter	2002 2nd Quarter
	NEBRASKA (CONT.)						
371524	BLAIR TEL CO	781,392	1,244,148	1,254,468	971,340	240,135	240,135
371525	THREE RIVER TELCO	229,089	183,204	210,888	215,628	51,936	51,936
371526	CAMBRIDGE TEL CO -NE	170,952	175,776	176,124	171,756	43,050	43,050
371530	CONSOLIDATED TELCO	172,461	124,128	152,424	155,160	48,747	48,747
371531	CLARKS TEL CO	175,419	133,128	155,484	190,296	46,656	46,656
371532	CONSOLIDATED TEL CO	326,148	257,832	268,764	259,560	72,801	72,801
371534	COZAD TEL CO	227,304	235,044	329,112	399,612	101,823	101,823
371536	CURTIS TEL CO	102,027	104,988	117,756	115,116	29,832	29,832
371537	DALTON TEL CO, INC	342,081	358,356	336,060	237,744	58,653	58,653
371540	DILLER TEL CO	188,643	196,464	223,068	268,164	76,812	76,812
371542	EASTERN NEBRASKA TEL	407,349	395,400	461,508	363,132	89,997	89,997
371545	EUSTIS TEL EXCHANGE	41,832	38,412	40,536	41,412	9,264	9,264
371553	GLENWOOD TEL MEMBER	179,313	157,836	187,944	174,756	30,591	30,591
371555	HAMILTON TEL CO	445,677	415,740	409,944	408,396	104,106	104,106
371556	HARTINGTON TEL CO	233,544	145,908	190,020	183,576	42,393	42,393
371557	HARTMAN TEL EXCH INC	208,263	207,648	222,252	168,576	42,465	42,465
371558	HEMINGFORD COOP TEL	89,739	59,268	117,276	108,108	26,112	26,112
371559	HENDERSON CO-OP TEL	80,316	80,724	76,884	78,312	19,578	19,578
371561	HERSHEY COOP TEL CO	88,989	91,752	78,996	74,928	19,893	19,893
371562	HOME TEL CO OF NE	87,384	82,296	82,752	88,656	23,004	23,004
371563	HOOPER TEL CO	89,955	84,444	84,444	78,084	21,762	21,762
371565	K & M TEL CO, INC	55,791	51,696	48,372	51,516	13,635	13,635
371567	KEYSTONE-ARTHUR TEL	164,637	142,164	140,988	116,976	29,649	29,649
371568	ALLTEL (ALIANT)	0	0	0	0	0	0
371574	NEBRASKA CENTRAL TEL	823,347	739,380	794,904	672,684	159,357	159,357
371576	NORTHEAST NEBRASKA	481,467	433,728	872,676	872,676	218,169	218,169
371577	GREAT PLAINS COMMUN	1,435,005	1,541,820	1,469,376	1,466,472	364,971	364,971
371581	PIERCE TEL CO	113,403	107,832	108,924	106,692	28,473	28,473
371582	PLAINVIEW TEL CO	72,132	71,748	70,656	71,724	21,501	21,501
371586	ROCK COUNTY TEL CO	133,917	119,076	131,436	122,712	22,326	22,326
371590	SODTOWN TEL CO	16,353	13,692	12,756	12,036	2,730	2,730
371591	SE NEBRASKA TEL CO	205,512	240,312	214,368	267,420	67,041	67,041
371592	STANTON TELECOM INC.	182,631	168,144	202,896	176,028	39,558	39,558
371595	UTC OF THE WEST-NE	845,100	861,792	792,504	1,077,804	273,153	273,153
371597	WAUNETA TEL CO	106,779	117,996	121,692	147,312	37,857	37,857
372455	BENKELMAN TEL CO	199,236	225,168	201,972	237,600	61,362	61,362
375143	QWEST CORP-NE	0	0	0	0	0	0
TOTAL	NEVADA	5,815,119	5,707,092	6,354,036	6,770,460	1,740,465	1,740,465
552220	FILER MUTUAL TEL -NV	94,017	62,916	107,952	37,068	9,279	9,279
552223	CENTURY-GEM STATE-NV	29,913	8,664	35,148	66,924	11,079	11,079
552233	RURAL TEL CO - NV	107,313	137,316	144,396	169,500	44,940	44,940
552284	BEEHIVE TEL CO - NV	13,701	31,716	43,812	47,580	3,999	3,999
552302	CONTEL-CA-CONTEL-NV	1,913,811	1,872,468	2,138,832	2,203,728	561,048	561,048
552348	CENTEL OF NV	0	0	0	0	0	0
552349	CHURCHILL-CC COMM.	1,155,273	992,892	1,151,736	1,395,204	359,016	359,016
552351	LINCOLN CTY TEL SYS	184,404	171,636	213,204	333,408	85,812	85,812
552353	MOAPA VALLEY TEL CO.	333,465	362,664	358,656	368,292	93,249	93,249
552356	RIO VIRGIN TEL CO	297,951	352,704	382,476	271,680	68,460	68,460
553304	HUMBOLDT TEL CO	167,985	157,692	158,868	171,276	43,392	43,392
554431	CITIZENS-NV-NORTH	1,169,685	1,265,964	1,252,632	1,435,440	337,980	337,980
554432	CITIZENS-NV-SOUTH	347,601	290,460	366,324	270,360	113,049	113,049
555173	NEVADA BELL	0	0	0	0	0	0
559001	WESTERN WIRELESS	0	0	0	0	9,162	9,162
TOTAL	NEW HAMPSHIRE	4,699,155	5,044,056	4,892,580	4,946,460	1,259,511	1,259,511
120038	BRETTON WOODS TEL CO	130,668	134,508	141,552	149,856	32,697	32,697
120039	GRANITE STATE TEL	1,074,693	1,194,168	1,122,120	978,696	248,247	248,247
120042	DIXVILLE TEL CO	21,012	18,708	18,096	16,632	4,203	4,203
120043	DUNBARTON TEL CO	166,155	154,080	163,332	166,716	39,942	39,942
120045	KEARSARGE TEL CO	763,257	816,624	829,404	742,656	199,104	199,104
120047	MERRIMACK COUNTY TEL	744,156	787,152	785,976	783,816	199,578	199,578
120049	UNION TEL CO	618,093	665,616	646,200	830,340	212,541	212,541
120050	WILTON TEL CO - NH	297,492	318,840	285,804	336,072	79,452	79,452
123321	MCTA, INC.	883,629	954,360	900,096	941,676	243,747	243,747
125113	VERIZON NEW HAMPSHIRE	0	0	0	0	0	0

Table 3.28
Local Switching Support Payment Projections by Study Area
(Dollars)

Study Area ID Code	Study Area Name	1998 Total	1999 Total	2000 Total	2001 Total	2002 1st Quarter	2002 2nd Quarter
TOTAL	NEW JERSEY	1,232,427	1,364,556	970,056	1,081,716	304,434	304,434
160135	WARWICK VALLEY-NJ	1,232,427	1,364,556	970,056	1,081,716	304,434	304,434
160138	UNITED TEL - NJ, INC	0	0	0	0	0	0
165120	VERIZON NEW JERSEY	0	0	0	0	0	0
TOTAL	NEW MEXICO	8,400,984	8,502,228	9,122,412	10,333,647	2,382,207	2,382,207
491164	VALOR-NM#1	1,337,688	1,387,092	1,433,136	1,694,220	384,282	384,282
491193	VALOR-NM#2	1,087,599	1,024,176	1,200,540	1,567,668	320,094	320,094
491231	MESCALERO APACHE	0	0	0	226,476	75,492	75,492
492066	DELL TEL CO-OP - NM	183,948	154,344	175,740	188,100	53,802	53,802
492176	VALLEY TEL COOP - NM	219,783	243,000	229,464	188,844	51,879	51,879
492259	BACA VALLEY TEL CO	147,153	133,632	160,116	193,992	53,232	53,232
492262	ENMR TEL COOP INC-NM	1,516,845	1,633,944	1,585,092	1,626,240	235,467	235,467
492263	LA JICARITA RURAL	207,183	164,508	161,064	233,688	58,293	58,293
492264	LEACO RURAL TEL COOP	669,831	549,372	759,876	738,720	192,969	192,969
492265	TULAROSA BASIN TEL.	452,700	458,232	527,004	535,608	154,134	154,134
492268	WESTERN NEW MEXICO	827,943	885,444	871,872	899,928	242,460	242,460
492270	PENASCO VALLEY TEL	769,092	707,028	858,264	905,808	232,386	232,386
492272	ROOSEVELT CNTY RURAL	346,368	377,940	468,192	480,288	126,657	126,657
492274	CENTURYTEL SW-NM	321,324	430,488	363,924	448,272	115,113	115,113
494449	NAVAJO COMMUN-NM	313,527	353,028	328,128	395,568	85,947	85,947
495105	QWEST CORP-NM	0	0	0	0	0	0
499001	SMITH BAGLEY	0	0	0	10,227	0	0
TOTAL	NEW YORK	17,322,360	18,307,884	18,517,740	18,374,688	4,582,542	4,582,542
150071	ARMSTRONG TEL CO-NY	276,012	272,604	294,240	295,440	75,651	75,651
150072	FRONTIER-AUSABLE VAL	380,928	424,488	374,328	380,388	82,623	82,623
150073	BERKSHIRE TEL CORP	524,739	490,320	602,964	572,520	148,404	148,404
150076	CASSADAGA TEL CORP	91,785	89,748	87,180	90,216	23,286	23,286
150077	CHAMPLAIN TEL CO	1,076,901	1,228,596	1,280,844	1,172,160	305,607	305,607
150078	CHAUTAUQUA & ERIE	774,081	922,824	1,077,084	1,190,724	316,620	316,620
150079	CHAZY & WESTPORT	265,500	293,172	287,688	349,932	94,215	94,215
150081	CITIZENS HAMMOND NY	122,157	132,876	149,484	183,972	48,303	48,303
150084	TACONIC TEL CORP	1,409,835	1,355,772	1,360,344	1,481,892	317,364	317,364
150085	CROWN POINT TEL CORP	157,824	178,680	154,992	164,124	41,532	41,532
150088	DELHI TEL CO	279,519	278,016	271,836	282,792	81,522	81,522
150089	DEPOSIT TEL CO	474,837	468,036	498,528	492,300	129,696	129,696
150091	DUNKIRK & FREDONIA	765,672	576,972	673,260	702,156	183,279	183,279
150092	EDWARDS TEL CO	88,032	96,720	99,252	110,016	28,359	28,359
150093	EMPIRE TEL CORP	696,663	686,796	755,748	779,760	204,699	204,699
150095	FISHERS ISLAND TEL	103,461	117,780	110,460	117,072	24,945	24,945
150097	GERMANTOWN TEL CO	267,693	302,880	305,868	367,512	97,788	97,788
150099	HANCOCK TEL CO	310,509	332,460	330,312	324,252	83,766	83,766
150100	FRONTIER COMM OF NY	0	0	0	0	0	0
150104	MARGARETVILLE TEL CO	277,749	313,728	298,788	312,876	82,755	82,755
150105	MIDDLEBURGH TEL CO	376,992	429,240	432,216	448,200	119,199	119,199
150106	ALLTEL NY-FULTON	589,920	627,732	626,520	634,524	124,563	124,563
150107	NEWPORT TEL CO	110,463	102,156	118,152	113,700	28,641	28,641
150108	NICHOLVILLE TEL CO	133,737	125,796	150,144	143,952	37,491	37,491
150109	ALLTEL NY-JAMESTOWN	1,088,391	1,171,932	1,164,540	0	0	0
150110	OGDEN TEL CO	666,051	654,072	635,340	741,504	160,827	160,827
150111	ONEIDA COUNTY RURAL	125,529	158,904	145,584	400,476	101,595	101,595
150112	ONTARIO TEL CO, INC.	264,627	255,108	251,208	263,820	72,138	72,138
150113	ALLTEL NY-RED JACKET	158,787	150,624	170,352	175,644	35,967	35,967
150114	ORISKANY FALLS TEL	24,075	33,000	24,924	18,216	4,755	4,755
150116	PATTERSONVILLE TEL	179,991	190,140	213,144	216,168	57,033	57,033
150118	PORT BYRON TEL CO	70,479	69,960	75,120	72,792	18,579	18,579
150121	FRONTIER-ROCHESTER	0	0	0	0	0	0
150122	FRONTIER-SENECA GORH	712,596	586,944	590,928	540,120	126,396	126,396
150125	STATE TEL CO	296,481	282,600	271,572	257,652	81,504	81,504
150128	FRONTIER-SYLVAN LAKE	387,444	475,284	387,780	282,120	63,108	63,108
150129	TOWNSHIP TEL CO	310,605	445,008	406,068	393,768	97,647	97,647
150131	TRUMANSBURG TEL CO.	398,547	440,352	428,196	472,764	123,114	123,114
150133	VERNON TEL CO	184,824	218,280	224,520	210,192	53,967	53,967
150135	WARWICK VALLEY-NY	1,244,139	1,381,692	1,434,984	1,604,280	472,671	472,671
154532	CITIZENS TELECOM-NY	0	0	0	0	0	0
154533	CITIZENS-RED HOOK	824,481	946,068	873,972	1,126,836	248,382	248,382

Table 3.28
Local Switching Support Payment Projections by Study Area
(Dollars)

Study Area ID Code	Study Area Name	1998 Total	1999 Total	2000 Total	2001 Total	2002 1st Quarter	2002 2nd Quarter
	NEW YORK (CONT.)						
154534	CITIZENS-WEST. CNTY	830,304	1,000,524	879,276	887,856	184,551	184,551
155130	VERZON NEW YORK	0	0	0	0	0	0
159001	MCI METRO	0	0	0	0	0	0
TOTAL	NORTH CAROLINA	6,082,674	5,617,536	5,934,828	5,538,264	1,351,935	1,351,935
230468	ATLANTIC MEMBERSHIP	589,116	568,704	698,580	693,048	160,863	160,863
230469	BARNARDSVILLE TEL CO	41,991	49,152	45,984	69,528	18,513	18,513
230470	CAROLINA TEL & TEL	0	0	0	0	0	0
230471	CENTEL OF NC	0	0	0	0	0	0
230473	CITIZENS TEL CO	699,171	729,156	478,860	350,844	88,035	88,035
230474	CONCORD TEL CO	0	0	0	0	0	0
230476	ALLTEL CAROLINA-NO	0	0	0	0	0	0
230478	ELLERBE TEL CO	151,788	134,472	143,136	148,968	39,843	39,843
230479	VERIZON SOUTH - NC	0	0	0	0	0	0
230483	LEXCOM TELEPHONE CO.	404,853	422,628	449,604	439,944	126,798	126,798
230485	MEBTEL, INC.	426,312	394,956	464,940	503,172	96,336	96,336
230491	NORTH STATE TEL CO	0	0	0	0	0	0
230494	PINEVILLE TEL CO	176,169	166,176	171,024	158,376	47,625	47,625
230495	RANDOLPH TEL CO	218,199	220,608	214,284	224,844	56,976	56,976
230496	RANDOLPH MEMBERSHIP	267,021	240,744	230,076	221,664	45,699	45,699
230497	PIEDMONT MEMBERSHIP	176,631	164,076	153,600	138,516	41,328	41,328
230498	SALUDA MOUNTAIN TEL	117,984	111,036	141,840	136,836	36,300	36,300
230500	SERVICE TEL CO	195,825	112,836	174,000	190,560	43,242	43,242
230501	SKYLINE MEMBERSHIP	877,491	630,180	649,704	626,352	170,715	170,715
230502	STAR MEMBERSHIP CORP	479,667	614,748	750,852	431,736	96,885	96,885
230503	SURRY MEMBERSHIP	338,721	308,220	374,184	389,952	82,707	82,707
230505	TRI COUNTY TEL MEMBR	158,271	135,828	149,508	154,536	38,064	38,064
230509	VERIZON S-NC(CONTEL)	0	0	0	0	0	0
230510	WILKES MEMBERSHIP	150,771	186,228	189,036	198,684	37,890	37,890
230511	YADKIN VALLEY TEL	612,693	427,788	455,616	460,704	124,116	124,116
235193	SOUTHERN BELL-NC	0	0	0	0	0	0
TOTAL	NORTH DAKOTA	10,830,486	10,495,152	10,478,196	9,444,408	2,225,733	2,225,733
381131	CITIZENS ND	0	0	0	0	126,891	126,891
381447	NORTH DAKOTA TEL CO	1,210,389	1,223,628	1,186,368	987,300	251,928	251,928
381509	WOLVERTON TEL CO	42,423	39,288	36,780	34,632	8,778	8,778
381601	ABSARAKA COOP TEL CO	12,975	10,272	9,636	9,156	2,019	2,019
381604	BEK COMM. COOP.	473,019	466,152	494,604	410,724	104,844	104,844
381607	CONSOLIDATED TELCOM	914,337	1,212,432	884,772	816,540	208,083	208,083
381610	DAKOTA CENTRAL COOP	562,029	528,720	585,504	541,800	139,479	139,479
381611	DICKEY RURAL COOP	477,555	420,540	399,036	399,036	99,759	99,759
381614	POLAR TELECOMM.	150,000	142,332	136,008	135,792	31,686	31,686
381615	GRIGGS COUNTY TEL CO	172,128	162,264	173,472	183,228	46,938	46,938
381616	INTER-COMMUNITY TEL	462,216	436,524	410,580	466,848	119,064	119,064
381617	MIDSTATE TEL CO	370,716	362,220	391,452	377,040	90,012	90,012
381622	MOORE & LIBERTY TEL	94,443	92,172	90,276	95,940	22,467	22,467
381623	NOONAN FARMERS TEL	36,372	24,576	31,032	34,860	18,720	18,720
381625	NORTHWEST COMM COOP	434,637	406,476	391,176	423,060	99,501	99,501
381630	POLAR COMM MUT AID	943,437	989,052	1,254,432	1,158,744	278,565	278,565
381631	RED RIVER RURAL TEL	316,551	285,072	286,548	276,816	73,854	73,854
381632	RESERVATION TEL COOP	545,751	472,872	397,380	517,956	131,292	131,292
381636	UNITED TEL MUTUAL	490,773	463,236	502,716	508,392	97,098	97,098
381637	W. RIVER TELECOM.	869,352	676,176	797,148	924,648	235,836	235,836
381638	MIDSTATE COMM.	137,541	127,428	131,460	130,788	28,215	28,215
382247	NEMONT TEL COOP - ND	52,173	45,252	45,072	44,088	10,704	10,704
383303	SRT COMMUNICATIONS	2,061,669	1,908,468	1,842,744	967,020	0	0
385144	QWEST CORP-ND	0	0	0	0	0	0
TOTAL	NORTHERN MARIANA ISLANDS	667,803	2,085,096	727,284	843,192	178,677	178,677
653700	MICRONESIAN TELECOMM	667,803	2,085,096	727,284	843,192	178,677	178,677
TOTAL	OHIO	4,473,951	4,599,732	4,654,416	4,692,456	1,122,339	1,122,339
300585	ARCADIA TEL CO	53,697	47,412	50,100	47,304	12,900	12,900
300586	THE ARTHUR MUTUAL	89,187	87,636	86,760	94,404	26,772	26,772
300588	AYERSVILLE TEL CO	79,035	71,844	82,908	81,804	21,975	21,975
300589	BASCOM MUTUAL TEL CO	35,145	32,700	32,844	35,412	10,272	10,272

Table 3.28
Local Switching Support Payment Projections by Study Area
(Dollars)

Study Area ID Code	Study Area Name	1998 Total	1999 Total	2000 Total	2001 Total	2002 1st Quarter	2002 2nd Quarter
	OHIO (CONT.)						
300590	BENTON RIDGE TEL CO	92,517	83,988	87,912	90,336	24,507	24,507
300591	BUCKLAND MUTUAL TEL	53,001	48,288	52,284	56,604	15,837	15,837
300594	THE CHAMPAIGN TEL CO	222,711	213,408	233,436	279,624	47,796	47,796
300597	THE CHILLICOTHE TEL	648,327	862,908	813,300	713,628	167,601	167,601
300598	MCCLURE TEL CO	203,859	154,632	228,696	191,184	44,646	44,646
300604	COLUMBUS GROVE TEL	99,207	91,032	99,600	103,896	29,019	29,019
300606	CONNEAUT TEL CO	292,089	262,968	296,076	305,100	83,826	83,826
300607	CONTINENTAL OF OHIO	88,536	107,904	99,888	98,604	25,560	25,560
300609	DOYLESTOWN TEL CO	228,915	241,020	236,148	215,820	52,842	52,842
300612	FARMERS MUTUAL TEL	55,257	57,360	49,128	54,708	14,181	14,181
300613	LITTLE MIAMI COMM.	147,747	186,576	159,192	141,624	38,142	38,142
300614	FORT JENNINGS TEL CO	52,305	44,760	51,996	55,596	14,721	14,721
300615	VERIZON NORTH - OH	0	0	0	0	0	0
300618	GERMANTOWN INDEPEND	194,925	183,144	192,852	185,904	50,130	50,130
300619	GLANDORF TEL CO	51,000	41,472	51,036	52,776	14,388	14,388
300625	KALIDA TEL CO	69,927	71,136	72,660	76,644	22,578	22,578
300630	CENTURYTEL OF OHIO	0	0	0	0	0	0
300633	MIDDLE POINT HOME	58,725	54,696	57,204	56,280	15,126	15,126
300634	MINFORD TEL CO	151,695	139,560	151,380	168,912	50,412	50,412
300639	THE NEW KNOXVILLE	104,925	102,000	102,360	98,736	25,314	25,314
300644	THE NOVA TEL CO	117,429	139,296	128,472	123,084	30,639	30,639
300645	OAKWOOD TEL CO	65,580	61,836	66,060	65,460	17,322	17,322
300649	ORWELL TEL CO	337,365	303,876	301,788	409,488	66,390	66,390
300650	OTTOVILLE MUTUAL	74,565	68,844	75,576	68,868	18,525	18,525
300651	PATTERSONVILLE TEL	27,888	26,796	25,668	29,460	8,169	8,169
300654	RIDGEVILLE TEL CO	59,337	57,732	55,128	58,212	17,226	17,226
300656	SHERWOOD MUTUAL TEL	86,499	78,564	87,132	94,824	27,066	27,066
300658	SYCAMORE TEL CO	129,144	182,556	137,544	119,760	30,252	30,252
300659	TELEPHONE SERVICE	356,952	355,680	349,020	374,592	62,052	62,052
300661	UTC OF OHIO	0	0	0	0	0	0
300662	VANLUE TEL CO	55,200	51,120	52,164	48,876	10,854	10,854
300663	VAUGHNSVILLE TEL CO	29,580	27,396	27,600	29,064	7,836	7,836
300664	WABASH MUTUAL TEL CO	53,364	47,388	52,188	54,108	14,472	14,472
300665	ALLTEL OHIO INC.	0	0	0	0	0	0
300666	WESTERN RESERVE TEL	0	0	0	0	0	0
300682	FRONTIER-OHIO	8,316	12,204	8,316	11,760	2,991	2,991
305062	CINCINNATI BELL-OH	0	0	0	0	0	0
305150	OHIO BELL TEL CO	0	0	0	0	0	0
TOTAL	OKLAHOMA	15,840,726	13,225,536	13,178,088	14,733,972	3,805,608	3,805,608
431165	VALOR TELECOMM - OK	0	0	0	0	0	0
431704	LAVACA TEL CO-OK	116,331	108,636	109,872	111,576	28,212	28,212
431788	KANOKLA TEL ASSN-OK	190,443	197,448	72,480	56,196	12,729	12,729
431831	S. CENTRAL TEL - OK	10,092	42,192	25,572	129,504	12,084	12,084
431965	ALLTEL OKLAHOMA INC	681,228	719,988	742,632	783,504	206,637	206,637
431966	ATLAS TEL CO	380,748	391,428	401,676	444,516	116,916	116,916
431968	BEGGS TEL CO	90,699	89,784	97,788	87,840	24,642	24,642
431969	BIXBY TEL CO	153,243	199,752	190,464	176,112	49,371	49,371
431974	CANADIAN VALLEY TEL	147,345	149,244	265,128	283,992	72,858	72,858
431976	CARNEGIE TEL CO INC	137,115	129,036	149,904	135,828	33,369	33,369
431977	CENTRAL OKLAHOMA TEL	219,852	266,820	95,280	227,856	59,004	59,004
431979	CHEROKEE TEL CO	580,152	560,316	590,112	621,312	154,752	154,752
431980	CHICKASAW TEL CO	1,684,041	1,171,272	1,334,472	1,780,332	543,375	543,375
431981	CHOUTEAU TEL CO	343,155	289,032	293,628	316,308	79,332	79,332
431982	CIMARRON TEL CO	333,159	349,164	328,536	303,264	78,957	78,957
431984	OKLAHOMA COMM SYSTEM	391,125	324,156	293,316	412,020	70,653	70,653
431985	CROSS TEL CO	453,021	430,920	583,404	621,408	152,007	152,007
431988	DOBSON TEL CO	459,612	700,680	488,112	764,484	213,852	213,852
431994	GRAND TEL CO INC	281,433	201,756	283,164	278,340	72,471	72,471
431995	HINTON TEL CO	151,245	149,592	129,180	109,008	28,263	28,263
432006	MCLOUD TEL CO	303,579	424,500	365,928	351,600	92,886	92,886
432008	MEDICINE PARK TEL CO	74,049	71,160	68,868	71,376	19,218	19,218
432010	MID-AMERICA TEL INC	92,307	89,508	93,636	97,920	24,471	24,471
432011	OKLAHOMA ALLTEL, INC	578,388	582,024	616,308	759,876	163,506	163,506
432013	OKLAHOMA TEL & TEL	337,857	331,452	402,108	327,720	86,430	86,430
432014	OKLAHOMA WESTERN TEL	198,036	649,044	202,980	640,440	159,408	159,408

Table 3.28
Local Switching Support Payment Projections by Study Area
(Dollars)

Study Area ID Code	Study Area Name	1998 Total	1999 Total	2000 Total	2001 Total	2002 1st Quarter	2002 2nd Quarter
	OKLAHOMA (CONT.)						
432016	PANHANDLE TEL COOP	2,944,137	1,716,048	2,212,488	1,897,512	495,246	495,246
432017	PINE TELEPHONE CO	681,423	766,572	649,716	613,644	151,746	151,746
432018	PIONEER TEL COOP INC	1,846,716	0	0	0	0	0
432020	POTTAWATOMIE TEL CO	233,496	253,932	266,124	264,864	65,730	65,730
432022	SALINA-SPAVINAW TEL	506,769	548,916	536,304	731,028	192,069	192,069
432023	SHIDLER TEL CO	91,083	76,932	72,660	78,612	17,502	17,502
432025	SW OKLAHOMA TEL CO	101,856	142,908	100,752	98,532	24,699	24,699
432029	TERRAL TEL CO	138,591	149,316	132,636	223,440	63,354	63,354
432030	TOTAH TELEPHONE CO	510,741	531,732	540,432	482,964	123,099	123,099
432032	VALLIANT TEL CO	215,856	249,000	250,512	274,812	70,839	70,839
432034	WYANDOTTE TEL CO	91,587	83,820	109,044	95,196	24,789	24,789
432141	SANTA ROSA TEL COOP	90,216	87,456	82,872	81,036	21,132	21,132
435215	SOUTHWESTERN BELL-OK	0	0	0	0	0	0
TOTAL	OREGON	7,255,236	7,238,016	7,365,696	7,606,164	1,927,113	1,927,113
532226	MIDVALE TEL EXCH -OR	37,773	28,284	42,360	52,608	13,770	13,770
532359	BEAVER CREEK COOP	167,283	166,344	133,764	95,052	24,048	24,048
532361	CENTURYTEL-EA OREGON	0	0	0	0	0	0
532362	CANBY TEL ASSN	920,520	728,040	685,548	693,672	180,039	180,039
532363	CLEAR CREEK MUTUAL	125,685	148,320	172,704	159,036	37,863	37,863
532364	COLTON TEL CO	87,789	87,420	121,176	84,000	22,290	22,290
532369	EAGLE TEL SYSTEMS	118,125	119,100	152,004	232,140	59,892	59,892
532371	CASCADE UTIL INC	491,841	490,368	361,236	395,844	100,077	100,077
532373	GERVAIS TELEPHONE CO	88,356	84,708	110,280	107,136	27,576	27,576
532375	ROOME TELECOMM INC	359,271	322,956	429,360	522,204	135,579	135,579
532376	HELIX TEL CO.	87,081	100,392	111,804	131,892	33,594	33,594
532377	HOME TELEPHONE CO	78,093	82,956	90,540	87,744	22,971	22,971
532378	TRANS-CASCADES TEL	20,019	17,304	17,976	20,976	5,382	5,382
532383	MOLALLA TEL CO.	297,747	336,480	465,996	417,972	102,606	102,606
532384	MONITOR COOP TEL	122,271	145,632	138,876	166,488	51,405	51,405
532385	MONROE TELEPHONE CO.	221,952	229,608	248,664	214,440	57,555	57,555
532386	MT. ANGEL TEL CO.	129,951	123,444	118,080	124,188	32,895	32,895
532387	NEHALEM TEL & TEL	338,760	322,644	338,760	427,224	109,188	109,188
532388	NORTH STATE TEL CO.	111,081	109,872	114,636	104,364	26,709	26,709
532389	OREGON TEL CORP	295,599	326,148	289,740	207,960	51,474	51,474
532390	OREGON-IDAHO UTIL.	88,725	101,304	146,520	129,396	33,057	33,057
532391	PEOPLES TEL CO. - OR	97,575	103,104	102,468	98,556	26,580	26,580
532392	PINE TEL SYSTEM INC.	228,237	241,968	270,408	313,848	80,700	80,700
532393	PIONEER TEL COOP	670,257	616,212	565,848	607,824	154,248	154,248
532396	ST PAUL COOP ASSN	47,823	46,728	47,952	53,700	12,678	12,678
532397	SCIO MUTUAL TEL ASSN	185,865	195,276	214,536	195,888	52,053	52,053
532399	STAYTON COOP TEL CO	329,763	321,216	311,772	297,336	78,036	78,036
532400	UTC OF THE NW - OR	0	0	0	0	0	0
532404	ASOTIN TEL - OR	5,613	3,132	6,828	1,644	375	375
532416	VERIZON N'WEST-OR	0	0	0	0	0	0
532456	MALHEUR HOME TEL CO	596,613	601,668	598,788	634,452	172,896	172,896
533401	CITIZENS-OREGON	905,568	1,037,388	957,072	1,028,580	221,577	221,577
535163	QWEST CORP-OR	0	0	0	0	0	0
TOTAL	PENNSYLVANIA	6,905,862	6,861,108	7,010,208	6,680,232	1,668,981	1,668,981
170145	THE BENTLEYVILLE TEL	207,432	200,064	200,652	171,504	44,649	44,649
170149	FRONTIER-BREEZEWOOD	184,824	210,624	184,824	212,724	55,158	55,158
170151	BUFFALO VALLEY TEL	591,897	473,496	511,560	389,700	104,829	104,829
170152	FRONTIER-CANTON	107,724	113,904	107,724	120,996	31,596	31,596
170156	CITIZENS - KECKSBURG	217,161	234,156	229,164	244,200	63,159	63,159
170161	COMMONWEALTH TEL ENT	0	0	0	0	0	0
170162	THE CONESTOGA TEL	0	0	0	0	0	0
170165	DENVER & EPHRATA	0	0	0	0	0	0
170168	FRONTIER-PA	863,988	792,972	821,820	856,416	219,735	219,735
170169	GTE NORTH INC. - PA	0	0	0	0	0	0
170170	GTE NORTH-PA(CONTEL)	0	0	0	0	0	0
170171	HICKORY TEL CO	86,883	88,824	83,124	92,736	25,188	25,188
170175	IRONTON TEL CO	279,015	233,592	266,604	304,212	69,795	69,795
170176	ALLTEL PENNSYLVANIA	0	0	0	0	0	0
170177	LACKAWAXEN TEL CO	261,123	224,460	203,304	233,052	60,153	60,153
170178	FRONTIER-LAKEWOOD	61,455	55,584	61,452	78,504	19,152	19,152

Table 3.28
Local Switching Support Payment Projections by Study Area
(Dollars)

Study Area ID Code	Study Area Name	1998 Total	1999 Total	2000 Total	2001 Total	2002 1st Quarter	2002 2nd Quarter
	PENNSYLVANIA (CONT.)						
170179	LAUREL HIGHLAND TEL	180,231	178,236	168,300	151,980	32,601	32,601
170183	MAHANOY & MAHANTONGO	97,995	80,472	119,484	124,728	32,415	32,415
170185	MARIANNA - SCENERY	196,020	181,644	200,628	211,728	55,635	55,635
170189	ARMSTRONG TEL CO-PA	244,416	278,292	275,904	330,792	85,944	85,944
170191	NORTH EASTERN PA TEL	435,744	400,056	458,820	426,168	88,959	88,959
170192	NORTH PENN TEL CO	501,420	562,752	581,532	582,216	131,238	131,238
170193	NORTH PITTSBURGH TEL	0	0	0	0	0	0
170194	FRONTIER-OSWAYO RIVR	168,291	163,272	168,288	182,196	53,499	53,499
170195	ARMSTRONG TEL NORTH	47,808	44,640	45,552	43,764	12,045	12,045
170196	PALMERTON TEL CO	425,712	484,572	529,128	426,684	76,647	76,647
170197	PENNSYLVANIA TEL CO	65,241	60,756	64,296	62,472	17,328	17,328
170200	PYMATUNING IND TEL	171,552	171,552	167,520	158,040	41,538	41,538
170201	VERIZON N-PA(QUAKER)	991,341	1,080,048	1,060,860	828,492	231,600	231,600
170204	SOUTH CANAAN TEL CO	239,943	266,640	226,848	166,488	36,258	36,258
170206	SUGAR VALLEY TEL CO	87,408	91,176	86,796	80,292	20,427	20,427
170209	UTC OF PENNSYLVANIA	0	0	0	0	0	0
170210	VENUS TEL CORP	98,853	99,984	99,672	112,812	36,588	36,588
170215	YUKON - WALTZ TEL CO	78,696	79,020	75,828	77,688	19,908	19,908
170277	WEST SIDE TEL CO-PA	13,689	10,320	10,524	9,648	2,937	2,937
175000	VERIZON PENNSYLVANIA	0	0	0	0	0	0
TOTAL	PUERTO RICO	0	0	0	0	0	0
633200	P R T C - CENTRAL	0	0	0	0	0	0
633201	PUERTO RICO TEL CO	0	0	0	0	0	0
639001	CENTENNIAL PCS OPER	0	0	0	0	0	0
639002	LAMBDA OPERATIONS	0	0	0	0	0	0
TOTAL	RHODE ISLAND	0	0	0	0	0	0
585114	VERIZON RHODE ISLAND	0	0	0	0	0	0
TOTAL	SOUTH CAROLINA	11,068,493	10,598,415	10,728,084	7,444,404	1,878,015	1,878,015
240479	VERIZON SOUTH-SC	0	0	0	0	0	0
240506	UTC OF THE CAROLINAS	0	0	0	0	0	0
240512	BLUFFTON TEL. CO.	689,544	866,724	897,612	1,445,484	387,738	387,738
240515	CHESNEE TEL CO	249,948	248,352	234,828	238,656	68,520	68,520
240516	CHESTER TEL CO - SC	595,587	552,648	600,180	521,208	128,262	128,262
240517	ALLTEL SO CAROLINA	(3)	0	0	0	0	0
240520	FARMERS TEL COOP	0	0	0	0	0	0
240521	FORT MILL TEL CO	142,395	166,212	183,828	104,064	50,646	50,646
240523	HARGRAY TEL CO	4,148,469	4,043,952	4,093,788	0	0	0
240524	HEATH SPRINGS TEL CO	96,645	87,972	94,560	101,988	24,405	24,405
240526	GTE SOUTH-SC(CONTEL)	659,219	873,744	757,260	755,316	164,244	164,244
240527	HOME TEL CO	460,704	513,468	531,084	409,200	102,801	102,801
240528	HORRY TEL COOP	0	0	0	0	0	0
240531	LANCASTER TEL CO	282,276	327,780	315,756	401,628	107,022	107,022
240532	LOCKHART TEL CO INC	37,773	40,860	33,432	27,228	7,059	7,059
240533	MCCLELLANVILLE TEL	98,349	103,056	115,248	119,040	31,710	31,710
240535	NORWAY TEL CO	56,235	52,344	53,688	54,612	14,877	14,877
240536	PALMETTO RURAL COOP	480,561	399,528	524,940	567,168	117,984	117,984
240538	PIEDMONT RURAL COOP	381,747	353,784	399,300	688,332	172,083	172,083
240539	PBT TELECOM, INC.	350,067	294,948	338,868	342,324	88,395	88,395
240541	RIDGEWAY TEL CO	142,497	130,740	135,600	118,224	39,855	39,855
240542	ROCK HILL TEL CO	835,719	255,339	0	0	0	0
240544	ST STEPHEN TEL CO	361,881	294,960	373,368	375,696	93,924	93,924
240546	SANDHILL TEL COOP	481,401	457,248	527,184	556,920	118,737	118,737
240550	WEST CAROLINA RURAL	352,923	343,716	343,716	454,068	116,829	116,829
240551	WILLISTON TEL CO	164,556	191,040	173,844	163,248	42,924	42,924
245194	SOUTHERN BELL-SC	0	0	0	0	0	0
TOTAL	SOUTH DAKOTA	9,652,416	9,095,544	9,934,260	9,911,544	2,352,957	2,352,957
391640	ARMOUR INDEPENDENT	143,385	152,868	138,456	119,772	29,751	29,751
391642	BALTIC TELECOM COOP.	230,157	239,352	228,960	243,528	64,707	64,707
391647	CHEYENNE RIVER SIOUX	148,095	143,124	164,700	203,688	53,115	53,115
391649	BERESFORD MUNICIPAL	104,745	98,292	108,492	106,872	27,327	27,327
391650	CITY OF BROOKINGS	557,784	542,112	670,848	558,336	93,195	93,195
391652	DAKOTA TELECOMM GRP	905,712	919,656	988,584	1,348,608	316,263	316,263

Table 3.28
Local Switching Support Payment Projections by Study Area
(Dollars)

Study Area ID Code	Study Area Name	1998 Total	1999 Total	2000 Total	2001 Total	2002 1st Quarter	2002 2nd Quarter
	SOUTH DAKOTA (CONT.)						
391653	CITY OF FAITH MUNIC	47,277	41,736	42,852	39,624	9,474	9,474
391654	INTERSTATE TELECOMM.	528,156	473,688	554,640	553,980	107,271	107,271
391657	SPLITROCK TELECOM	420,405	414,468	395,412	364,692	90,408	90,408
391659	GOLDEN WEST TELECOMM	743,859	771,060	894,564	876,144	231,705	231,705
391660	MT RUSHMORE TEL	497,949	457,920	433,308	409,548	99,987	99,987
391661	HANSON COUNTY TEL CO	129,648	126,792	126,012	118,572	0	0
391664	JAMES VALLEY COOP	355,140	321,828	315,216	315,216	78,504	78,504
391666	JEFFERSON TEL CO -SD	98,088	101,148	76,248	112,776	24,270	24,270
391667	KADOKA TELEPHONE CO	177,600	186,120	197,328	212,676	52,227	52,227
391668	KENNEBEC TEL CO	190,605	198,408	235,728	201,516	48,135	48,135
391669	MCCOOK COOP TEL CO	83,100	72,348	71,664	66,804	41,367	41,367
391670	MIDSTATE COMM., INC.	350,379	323,460	310,008	290,088	68,985	68,985
391671	WEST RIVER(MOBRIDGE)	249,651	249,324	255,912	251,412	65,916	65,916
391674	ROBERTS COUNTY COOP	206,049	194,172	193,488	182,304	47,895	47,895
391676	SANBORN TEL COOP	456,540	407,520	438,780	389,232	89,496	89,496
391677	SIOUX VALLEY TEL. CO	378,021	344,244	362,232	362,232	86,946	86,946
391679	STOCKHOLM-STRANDBURG	136,956	145,620	167,604	212,700	54,696	54,696
391680	SULLY BUTTES TEL	729,351	647,508	665,640	656,316	151,878	151,878
391682	TRI-COUNTY TELCOM	61,056	58,188	54,624	50,724	14,121	14,121
391684	UNION TEL CO.	130,347	127,152	124,620	115,404	31,218	31,218
391685	VALLEY TELECOMM.	297,744	260,592	297,912	224,280	50,235	50,235
391686	VIVIAN TELEPHONE CO	684,711	623,028	903,780	794,484	196,206	196,206
391688	WESTERN TEL CO.	96,189	89,508	95,592	84,984	21,084	21,084
391689	WEST RIVER COOP	513,717	364,308	421,056	445,032	106,575	106,575
395145	QWEST CORP-SD	0	0	0	0	0	0
TOTAL	TENNESSEE	8,401,485	8,048,940	7,549,956	7,754,913	1,964,904	1,964,904
290280	ARDMORE TEL CO	271,983	263,472	239,220	214,992	55,005	55,005
290552	CENTURYTEL-ADAMSVILL	306,105	360,120	442,344	469,512	116,487	116,487
290553	BEN LOMAND RURAL	779,457	563,472	573,840	547,296	147,816	147,816
290554	BLEDSOE TEL COOP	266,067	281,448	279,000	323,448	68,097	68,097
290557	CENTURY-CLAIBORNE	191,484	217,536	230,664	171,084	42,027	42,027
290559	CONCORD TEL EXCHANGE	1,237,092	765,744	888,180	854,760	246,762	246,762
290561	CROCKETT TEL CO	242,859	236,016	214,704	230,592	66,966	66,966
290562	DEKALB TEL COOP	178,800	261,660	221,184	244,260	61,998	61,998
290565	HIGHLAND TEL COOP-TN	482,103	391,044	352,368	356,808	94,935	94,935
290566	HUMPHREY'S COUNTY	124,755	62,556	93,336	88,632	23,625	23,625
290567	UNITED INTER-MT-TN	0	0	0	0	0	0
290570	LORETTO TEL CO	304,200	285,324	284,004	264,912	67,365	67,365
290571	MILLINGTON TEL CO	599,229	709,872	598,536	575,436	158,799	158,799
290573	NORTH CENTRAL COOP	398,325	444,300	246,888	278,472	71,892	71,892
290574	CENTURYTEL-OOLTEWAH	579,732	455,784	518,712	524,640	99,867	99,867
290575	TENNESSEE TEL CO	0	0	0	0	0	0
290576	PEOPLES TEL CO	283,092	282,168	249,852	271,548	74,433	74,433
290578	TELLICO TEL CO	302,469	301,368	352,080	289,860	77,007	77,007
290579	TWIN LAKES TEL COOP	667,656	702,972	565,500	547,332	139,038	139,038
290580	CITIZENS-VOLUNTEER	410,256	748,788	438,084	592,620	139,353	139,353
290581	UTC OF TN	371,973	322,200	394,788	469,056	104,436	104,436
290583	WEST TENNESSEE TEL	226,980	225,828	212,664	229,032	59,847	59,847
290584	YORKVILLE TEL COOP	176,868	167,268	154,008	185,628	49,149	49,149
294336	CUC DBA CITIZENS-TN	0	0	0	0	0	0
295185	SO. CENTRAL BELL -TN	0	0	0	0	0	0
299001	BEN LOMAND COMMUNICATION	0	0	0	24,993	0	0
TOTAL	TEXAS	16,636,698	16,481,568	18,153,096	17,920,716	4,634,124	4,634,124
440425	CAMERON TEL CO TEXAS	162,255	188,304	180,540	167,880	43,497	43,497
441163	VALOR-TX	0	0	0	0	0	0
442038	BLOSSOM TEL CO	64,320	61,584	61,044	69,204	17,565	17,565
442039	BIG BEND TEL CO INC	812,037	870,600	788,808	847,668	214,398	214,398
442040	BRAZORIA TEL CO	123,075	226,452	208,932	194,124	57,840	57,840
442041	BRAZOS TEL COOP INC	430,041	460,056	403,692	312,300	80,712	80,712
442043	NORTH TEXAS TEL. CO.	55,923	45,144	55,080	58,212	14,310	14,310
442046	CAP ROCK TEL COOP	317,937	435,624	368,400	385,872	100,011	100,011
442052	CENTRAL TEXAS CO-OP	588,732	540,732	574,848	534,864	130,143	130,143
442057	COLEMAN COUNTY CO-OP	158,544	109,056	138,804	133,356	33,933	33,933
442059	COLORADO VALLEY TEL	465,477	459,600	461,736	432,540	105,483	105,483

Table 3.28
Local Switching Support Payment Projections by Study Area
(Dollars)

Study Area ID Code	Study Area Name	1998 Total	1999 Total	2000 Total	2001 Total	2002 1st Quarter	2002 2nd Quarter
	TEXAS (CONT.)						
442060	COMANCHE COUNTY TEL	450,900	478,452	545,484	492,588	134,988	134,988
442061	COMMUNITY TEL CO	130,293	170,028	142,716	147,144	36,948	36,948
442065	CUMBY TEL COOP INC	177,441	156,528	285,684	219,264	56,562	56,562
442066	DELL TEL. CO-OP - TX	284,463	269,844	283,680	299,700	77,682	77,682
442068	EASTEX TEL COOP INC	752,241	585,300	785,808	722,868	185,040	185,040
442069	ELECTRA TELEPHONE CO	241,521	183,948	254,136	246,216	63,789	63,789
442070	ETEX TEL COOP INC	154,008	138,744	217,044	161,808	53,295	53,295
442071	FIVE AREA TEL CO-OP	374,931	509,496	491,952	520,764	137,580	137,580
442072	FORT BEND TEL CO	887,025	804,744	979,320	1,114,644	313,920	313,920
442073	BORDER TO BORDER	57,189	52,620	72,720	57,816	14,847	14,847
442076	GANADO TELEPHONE CO	116,757	103,488	113,244	93,072	23,928	23,928
442080	GTE SOUTHWEST INC-TX	0	0	0	0	0	0
442083	GUADALUPE VALLEY TEL	578,001	567,816	598,572	652,356	185,130	185,130
442084	UTC OF TEXAS INC	0	0	0	0	0	0
442086	HILL COUNTRY CO-OP	664,776	694,008	711,984	594,180	151,644	151,644
442090	ALENCO COMMUNICATION	607,131	37,800	565,788	483,636	135,198	135,198
442091	ETS TEL. CO., INC.	32,772	346,452	87,264	123,984	35,397	35,397
442093	INDUSTRY TEL CO	309,381	622,620	362,916	401,724	108,759	108,759
442097	KERRVILLE TEL CO	452,940	521,652	463,296	544,512	138,534	138,534
442101	CENTURYTEL-LK DALLAS	561,327	182,700	723,492	715,152	155,781	155,781
442103	LA WARD TEL EXCHANGE	168,516	134,052	175,044	201,156	50,898	50,898
442104	LAKE LIVINGSTON TEL	134,121	140,808	133,584	247,224	64,035	64,035
442105	LIPAN TEL CO	151,548	141,720	148,152	192,228	58,473	58,473
442107	LIVINGSTON TEL CO	338,391	315,000	308,100	306,768	69,798	69,798
442109	TXU COMMUNICATIONS	0	0	0	0	0	0
442112	MID-PLAINS RURAL TEL	430,155	424,212	460,500	413,244	108,801	108,801
442114	CENTEL OF TEXAS	0	0	0	0	0	0
442116	MUENSTER DBA NORTEX	319,149	393,792	576,900	417,876	110,367	110,367
442117	CENTURYTEL-PORT ARAN	338,340	323,220	389,724	386,340	30,732	30,732
442130	PEOPLES TEL COOP -TX	415,857	705,780	718,704	624,972	163,527	163,527
442131	POKA-LAMBRO TEL COOP	523,728	495,240	483,156	381,912	89,454	89,454
442134	RIVIERA TEL CO INC	402,852	365,328	419,172	534,456	140,286	140,286
442135	SOUTHWEST TEXAS TEL	150,963	161,052	159,216	208,356	53,184	53,184
442140	CENTURYTEL-SAN MARCO	610,116	695,028	670,200	686,904	179,415	179,415
442141	SANTA ROSA TEL COOP	167,991	220,776	250,044	425,772	131,583	131,583
442143	SOUTH PLAINS TEL	269,244	261,180	283,980	257,676	65,058	65,058
442147	SUGAR LAND TEL CO	0	0	0	0	0	0
442150	TATUM TEL CO	97,875	104,148	120,252	128,496	35,619	35,619
442151	TAYLOR TEL CO-OP INC	320,733	327,000	310,968	298,596	76,056	76,056
442153	TEXAS-ALLTEL, INC.	456,480	450,072	490,188	505,284	139,491	139,491
442154	GTE SW-TX (CONTEL)	0	0	0	0	0	0
442159	VALLEY TEL CO-OP -TX	284,697	225,024	266,712	220,812	59,724	59,724
442166	WEST TEXAS RURAL TEL	520,896	223,812	384,324	254,604	65,166	65,166
442168	WES-TEX TEL CO-OP	227,505	206,244	256,788	260,556	75,114	75,114
442170	XIT RURAL TEL CO-OP	279,867	323,448	203,880	223,740	56,235	56,235
442262	ENMR TEL COOP-TX	16,236	21,240	16,524	16,296	4,194	4,194
445216	SOUTHWESTERN BELL-TX	0	0	0	0	0	0
449001	W. T. SERVICES, INC	0	0	0	0	0	0
449002	XIT TELECOM & TECH	0	0	0	0	0	0
449003	WESTERN WIRELESS	0	0	0	0	0	0
449004	CUMBY TEL	0	0	0	0	0	0
449005	NORTEX TELCOM	0	0	0	0	0	0
449006	SANTA ROSA TEL	0	0	0	0	0	0
TOTAL	UTAH	4,860,150	5,996,136	5,367,252	5,195,160	1,274,751	1,274,751
502277	CENTRAL UTAH TEL INC	144,756	161,268	147,828	154,440	30,843	30,843
502278	EMERY TELEPHONE	417,117	618,696	510,876	723,024	186,180	186,180
502279	GUNNISON TEL CO	111,132	117,432	101,844	118,908	37,848	37,848
502282	MANTI TEL CO	133,251	131,028	124,620	118,248	38,442	38,442
502283	SKYLINE TELECOM	124,209	122,808	105,636	123,312	44,922	44,922
502284	BEEHIVE TEL CO - UT	81,825	188,040	57,840	75,216	14,160	14,160
502286	SOUTH CENTRAL UTAH	1,614,003	1,503,720	1,666,908	1,330,236	311,955	311,955
502287	UINTAH BASIN TEL	586,215	580,152	805,368	901,992	232,263	232,263
502288	ALL WEST COMM-UT	271,377	277,704	270,672	343,644	69,606	69,606
503032	BEAR LAKE COMM	80,889	84,456	87,432	80,136	19,794	19,794
504429	CITIZENS TELECOM-UT	1,253,997	2,159,808	1,331,604	1,162,464	274,515	274,515

Table 3.28
Local Switching Support Payment Projections by Study Area
(Dollars)

Study Area ID Code	Study Area Name	1998 Total	1999 Total	2000 Total	2001 Total	2002 1st Quarter	2002 2nd Quarter
	UTAH (CONT.)						
504449	NAVAJO COMMUN-UT	41,379	51,024	156,624	63,540	14,223	14,223
505107	QWEST CORP-UT	0	0	0	0	0	0
TOTAL	VERMONT	4,716,894	5,208,372	4,835,772	5,301,372	1,371,225	1,371,225
140053	FRANKLIN TEL CO - VT	48,219	45,756	46,380	46,416	13,017	13,017
140058	LUDLOW TEL CO	277,125	309,180	298,320	292,596	72,267	72,267
140061	NORTHFIELD TEL CO	351,309	381,384	402,432	451,476	121,899	121,899
140062	PERKINSVILLE TEL CO	54,504	61,800	57,888	54,888	14,232	14,232
140064	SHOREHAM TEL CO INC.	307,665	311,304	288,984	318,144	86,970	86,970
140068	TOPSHAM TEL CO	114,675	150,168	139,608	131,736	30,486	30,486
140069	WAITSFIELD/FAYSTON	1,656,453	1,349,496	1,309,464	1,314,288	336,981	336,981
143331	NORTHLAND TEL. CO-VT	871,896	795,216	919,428	890,028	231,843	231,843
145115	VERIZON VERMONT	0	0	0	0	0	0
147332	VERMONT TEL. CO-VT	1,035,048	1,804,068	1,373,268	1,801,800	463,530	463,530
TOTAL	VIRGIN ISLANDS	0	0	0	0	0	0
643300	VIRGIN ISLANDS TEL	0	0	0	0	0	0
TOTAL	VIRGINIA	4,681,620	4,366,728	4,096,092	4,874,628	1,291,563	1,291,563
190217	AMELIA TEL CORP	106,833	125,172	120,144	120,372	32,025	32,025
190219	BUGGS ISLAND COOP	270,231	262,944	244,368	246,996	64,314	64,314
190220	BURKE'S GARDEN TEL	14,025	11,712	10,968	10,404	3,378	3,378
190225	CITIZENS TEL COOP	301,236	281,496	301,452	305,880	83,208	83,208
190226	NTELOS, INC.	1,023,111	837,000	788,508	900,840	270,606	270,606
190233	VERIZON S-VA(CONTEL)	0	0	0	0	0	0
190236	NORTH RIVER TEL COOP	65,235	55,884	63,720	55,944	17,979	17,979
190237	HIGHLAND TEL COOP	86,196	70,836	83,400	85,524	23,358	23,358
190238	MT GROVE-WILLIAMSVIL	115,005	82,980	101,388	85,332	29,241	29,241
190239	NEW HOPE TEL CO - VA	54,285	41,328	53,232	58,764	14,913	14,913
190243	PEMBROKE TEL COOP	167,715	133,776	147,828	155,280	44,046	44,046
190244	PEOPLES MUTUAL TEL	281,715	241,332	253,524	241,956	60,489	60,489
190248	SCOTT COUNTY COOP	349,668	308,760	341,004	387,036	109,821	109,821
190249	ROANOKE & BOTETOURT	341,385	242,484	271,860	375,864	96,657	96,657
190250	SHENANDOAH TEL CO	753,153	541,980	548,916	535,212	127,353	127,353
190253	VIRGINIA TEL CO	239,067	167,436	209,004	214,128	55,164	55,164
190254	CENTEL OF VIRGINIA	0	0	0	0	0	0
190479	VERIZON SOUTH-VA	458,256	908,148	494,052	1,018,260	238,815	238,815
190567	UNITED INTER-MT-VA	0	0	0	0	0	0
193029	NEW CASTLE TEL. CO.	54,504	53,460	62,724	76,836	20,196	20,196
195040	VERIZON VIRGINIA INC	0	0	0	0	0	0
TOTAL	WASHINGTON	5,850,558	5,897,460	5,845,440	7,987,266	1,877,778	1,973,262
522400	UTC OF THE NW-WA	0	0	0	0	0	0
522404	ASOTIN TEL - WA	101,427	111,972	113,340	120,024	24,636	24,636
522408	CENTURYTEL-WASHINGTO	0	0	0	0	0	0
522410	CENTURYTEL-COWICHE	142,116	136,524	131,904	154,320	30,891	30,891
522412	ELLENSBURG TEL CO	797,616	1,049,544	685,620	891,720	210,600	210,600
522416	VERIZON N'WEST-WA	0	0	0	0	0	0
522417	HAT ISLAND TEL CO	3	0	0	0	0	0
522418	PEND OREILLE TEL.	295,341	238,296	196,728	231,612	54,153	54,153
522419	HOOD CANAL TEL CO	279,135	260,076	335,376	295,260	70,884	70,884
522423	INLAND TEL CO -WA	426,681	401,064	416,496	466,260	120,288	120,288
522426	KALAMA TEL CO	315,252	332,664	349,080	382,980	99,534	99,534
522427	LEWIS RIVER TEL CO	478,197	539,544	549,468	515,784	140,202	140,202
522430	MCDANIEL TEL CO	219,357	212,160	217,392	213,648	49,902	49,902
522431	MASHELL TELECOM INC	165,267	85,296	8,856	24	6	6
522437	PIONEER TEL CO	103,191	91,392	105,384	102,996	25,833	25,833
522442	ST JOHN TEL CO	124,749	127,704	135,228	136,116	34,962	34,962
522446	TENINO TELEPHONE CO	319,020	311,796	380,784	394,440	101,604	101,604
522447	TOLEDO TELEPHONE CO	367,467	459,972	453,996	442,848	112,734	112,734
522449	VERIZON NW-WA (CONTEL)	0	0	0	0	0	0
522451	WESTERN WAHKIAKUM	228,084	160,812	264,504	262,920	49,764	49,764
522452	WHIDBEY TEL CO.	1,091,292	948,516	1,041,900	1,104,336	234,069	234,069
522453	YCOM NETWORKS, INC.	396,363	430,128	459,384	630,720	198,702	198,702
525161	QWEST CORP-WA	0	0	0	0	0	0
529001	UNITED STATES CELLULAR	0	0	0	1,641,258	319,014	414,498

Table 3.28
Local Switching Support Payment Projections by Study Area
(Dollars)

Study Area ID Code	Study Area Name	1998 Total	1999 Total	2000 Total	2001 Total	2002 1st Quarter	2002 2nd Quarter
TOTAL	WEST VIRGINIA	3,235,917	3,573,288	3,533,544	3,759,432	903,987	903,987
200256	ARMSTRONG OF WV	143,553	132,744	147,564	155,448	42,672	42,672
200257	SPRUCE KNOB SENECA	73,443	71,916	73,248	77,772	20,517	20,517
200258	WAR ACQ. DBA WAR TEL	149,187	132,144	135,840	144,396	34,491	34,491
200259	HARDY TELECOM	209,364	286,524	387,636	444,588	115,326	115,326
200267	ARMSTRONG TEL. CO.	273,147	274,452	289,140	316,860	81,060	81,060
200271	CTC WVA-MTN. STATE	1,048,173	1,255,896	1,110,096	1,212,276	276,915	276,915
200277	WEST SIDE TEL-WV	198,891	172,992	183,924	153,132	53,655	53,655
204338	CTC WVA-ST MARY'S	1,140,159	1,246,620	1,206,096	1,254,960	279,351	279,351
204339	CTC WVA-BLUEFIELD	0	0	0	0	0	0
205050	VERIZON W VA INC.	0	0	0	0	0	0
TOTAL	WISCONSIN	22,644,561	22,547,160	22,103,028	22,987,536	5,831,805	5,831,805
330841	CENTURYTEL-MW-WI	540,069	592,896	601,284	595,512	174,942	174,942
330842	AMERY TELCOM, INC.	362,163	342,720	341,988	342,636	98,793	98,793
330843	AMHERST TEL CO	208,608	177,384	204,972	186,912	46,293	46,293
330844	BADGER TELECOM, INC.	136,392	149,292	160,224	242,952	63,690	63,690
330846	BALDWIN TELECOM	326,268	311,712	320,220	326,304	92,340	92,340
330847	BELMONT TEL CO	60,924	58,788	57,864	54,816	15,816	15,816
330848	BERGEN TEL CO	36,747	32,712	31,368	30,948	7,644	7,644
330849	BLACK EARTH TEL CO	72,093	67,080	69,780	71,424	18,081	18,081
330850	BLOOMER TEL CO	170,916	163,656	165,312	171,012	45,306	45,306
330851	BONDUEL TEL CO	70,509	70,896	68,040	66,036	14,820	14,820
330855	BRUCE TEL CO, INC	29,424	41,640	26,760	55,908	14,265	14,265
330856	BURLINGTON B&W	361,029	287,340	342,384	321,408	72,420	72,420
330857	CENTURYTEL-MW-WI	36,864	42,528	31,416	40,848	9,252	9,252
330859	CENTRAL STATE TEL CO	280,131	196,068	239,916	398,556	79,011	79,011
330860	CHEQUAMEGON TEL COOP	609,915	541,800	679,056	814,032	203,196	203,196
330861	CHIBARDUN TEL COOP	331,404	301,500	310,932	313,200	84,795	84,795
330863	CITIZENS TEL COOP-WI	143,151	133,548	135,672	129,936	37,791	37,791
330865	CLEAR LAKE TEL CO-WI	118,545	112,920	117,924	117,732	33,567	33,567
330866	COCHRANE COOP TEL CO	107,868	103,176	105,036	103,452	28,536	28,536
330868	COON VALLEY FARMERS	128,364	114,960	124,068	111,000	31,065	31,065
330870	CRANDON TEL CO	63,696	210,972	225,252	77,568	28,110	28,110
330872	CUBA CITY EXCHANGE	134,481	135,504	130,860	127,632	36,195	36,195
330875	DICKEYVILLE TEL CORP	81,120	78,636	80,220	81,240	23,025	23,025
330877	CENTURYTEL-FAIRWATER	69,651	72,780	95,280	38,832	8,850	8,850
330879	FARMERS INDEPENDENT	238,956	232,584	231,240	219,828	63,948	63,948
330880	FARMERS TEL CO - WI	322,785	299,160	300,456	295,200	81,477	81,477
330881	MID-PLAINS TEL CO	1,270,023	950,076	918,216	758,640	207,900	207,900
330884	CENTURYTEL-FORESTVIL	93,393	94,944	106,116	96,492	23,124	23,124
330886	VERIZON NORTH - WI	0	0	0	0	0	0
330889	HAGER TELECOM INC.	171,840	164,172	167,568	160,272	47,649	47,649
330891	HEADWATERS TEL CO	213,552	222,312	231,996	504,072	93,189	93,189
330892	HILLSBORO TEL CO	93,108	85,776	88,284	99,696	28,932	28,932
330895	CENTURYTEL-WISCONSIN	0	0	0	0	0	0
330896	LAKEFIELD TEL CO	91,671	84,336	88,224	85,548	24,384	24,384
330898	CENTURY-LARSEN-RDFLD	152,223	164,628	165,444	129,420	31,491	31,491
330899	LA VALLE TEL COOP	102,252	94,188	97,296	96,348	28,323	28,323
330900	LEMONWEIR VALLEY TEL	184,719	181,980	173,892	173,916	46,692	46,692
330902	LUCK TEL CO	173,697	166,200	167,160	180,024	46,314	46,314
330905	MANAWA TEL CO	119,457	107,016	115,776	119,268	34,413	34,413
330908	MARQUETTE-ADAMS COOP	294,900	291,264	328,188	384,660	99,522	99,522
330909	MIDWAY TEL CO	223,149	254,952	279,588	269,748	68,556	68,556
330910	MILLTOWN MUTUAL TEL	121,239	119,748	119,088	138,192	34,797	34,797
330912	FRONTIER-MONDOVI	100,332	106,356	100,332	96,924	24,756	24,756
330913	CENTURY-MONROE CNTY	468,711	499,236	479,376	427,512	104,553	104,553
330914	EASTCOAST TELECOM	228,363	216,264	207,060	214,008	49,260	49,260
330915	MOSINEE TEL CO	229,257	222,300	226,860	228,204	63,402	63,402
330916	MOUNT HOREB TEL CO	205,569	216,192	183,624	212,400	60,018	60,018
330917	MT VERNON TEL CO	422,676	315,480	239,028	440,424	83,376	83,376
330918	NELSON TEL COOP	237,975	220,512	227,580	225,492	64,656	64,656
330920	NIAGARA TEL CO	329,697	330,156	327,420	396,984	91,164	91,164
330922	CENTURYTEL-MW-WI/NW	0	0	0	0	0	0
330924	CENTURYTEL-MW-KENDAL	0	357,540	0	0	0	0
330925	BAYLAND TEL CO	100,209	94,392	97,956	97,080	29,529	29,529
330930	GRANTLAND TELECOM	280,191	251,244	259,836	198,372	44,169	44,169

Table 3.28
Local Switching Support Payment Projections by Study Area
(Dollars)

Study Area ID Code	Study Area Name	1998 Total	1999 Total	2000 Total	2001 Total	2002 1st Quarter	2002 2nd Quarter
	WISCONSIN (CONT.)						
330931	CENTURYTEL-SO WI	379,839	101,700	403,812	432,540	110,475	110,475
330934	CENTURYTEL-MW-WI	405,897	479,220	442,068	462,660	144,006	144,006
330936	INDIANHEAD TEL CO	82,872	209,400	105,660	181,980	46,857	46,857
330937	PRICE COUNTY TEL CO	195,528	193,896	232,800	304,392	77,484	77,484
330938	NORTHEAST TEL CO	253,971	235,008	233,988	251,700	48,183	48,183
330940	RHINELANDER TEL CO	926,523	809,376	840,936	978,732	214,827	214,827
330941	RIB LAKE TEL CO	124,995	127,056	132,360	61,464	12,117	12,117
330942	RICHLAND-GRANT COOP	188,208	168,540	185,028	162,576	31,914	31,914
330943	RIVERSIDE TELECOM	267,393	217,248	296,304	303,288	44,958	44,958
330944	FRONTIER-ST. CROIX	533,103	501,492	475,476	437,748	85,938	85,938
330945	SCANDINAVIA TEL CO	133,215	129,444	127,764	214,788	61,761	61,761
330946	SHARON TEL CO	127,107	115,284	126,924	122,292	33,192	33,192
330949	SIREN TEL CO, INC	150,300	155,640	146,700	156,264	45,207	45,207
330950	CENTURY TEL-NW WI	1,222,815	1,475,712	1,341,684	1,483,020	370,395	370,395
330951	SOMERSET TEL CO	227,217	186,228	232,236	237,768	59,535	59,535
330952	SE TEL OF WISCONSIN	632,643	527,004	415,548	405,348	110,334	110,334
330953	SPRING VALLEY TEL CO	83,541	76,428	89,760	68,352	17,556	17,556
330954	STOCKBRIDGE & SHERWD	179,928	176,436	127,272	117,540	31,470	31,470
330955	STATE LONG DISTANCE	414,192	392,892	364,788	355,752	71,349	71,349
330956	CENTURY-NORTHERN WI	826,413	991,236	944,100	1,013,448	252,093	252,093
330958	TENNEY TEL CO	87,099	86,724	100,320	95,232	24,726	24,726
330959	CENTURYTEL-MW-WI	95,235	98,532	91,332	115,548	33,342	33,342
330960	TRI-COUNTY TEL COOP	218,337	161,088	206,136	193,932	53,442	53,442
330962	UNION TEL CO	235,683	218,016	229,596	220,560	57,597	57,597
330963	UTELCO, INC	788,361	910,656	868,428	831,168	219,903	219,903
330964	FRONTIER-WISCONSIN	508,653	614,916	508,656	520,848	151,206	151,206
330966	VERNON TEL COOP	321,795	287,916	302,112	301,944	84,063	84,063
330967	FRONTIER OF VIROQUA	192,252	180,816	192,204	186,168	48,018	48,018
330968	WAUNAKEE TEL CO	366,867	434,448	276,528	252,240	62,121	62,121
330970	CENTURYTEL-MW-WI	322,839	299,160	299,856	299,712	83,220	83,220
330971	W. WISCONSIN TELCOM	395,520	369,924	372,708	349,332	96,177	96,177
330973	WITTENBERG TEL CO	102,204	103,788	91,044	98,772	24,993	24,993
330974	WOOD COUNTY TEL CO	703,740	828,420	705,468	701,808	179,949	179,949
335220	TELEPHONE USA OF WI	0	0	0	0	0	0
339001	CENTURYTEL-CENTRL WI	0	0	0	0	0	0
331155	WISCONSIN BELL	0	0	0	0	0	0
331159	CTC COMM	0	0	0	0	0	0
TOTAL	WYOMING	5,172,102	4,745,868	5,583,684	6,201,732	1,677,123	1,677,123
511595	UTC OF THE WEST-WY	792,213	800,820	774,384	570,600	174,459	174,459
512251	RANGE TEL COOP - WY	980,424	1,360,740	1,548,564	1,595,076	437,535	437,535
512289	CHUGWATER TEL CO	83,400	79,392	87,468	102,768	30,816	30,816
512290	ALL WEST COMM.-WY	53,667	56,988	50,904	59,088	14,994	14,994
512291	DUBOIS TEL EXCHANGE	309,693	294,984	317,220	340,800	85,794	85,794
512295	SILVER STAR TEL-WY	156,720	138,780	157,548	187,440	51,888	51,888
512296	TRI COUNTY TEL ASSN	154,557	137,808	10,452	201,708	57,321	57,321
512297	UNION TELEPHONE CO	2,268,957	1,502,832	2,239,836	2,581,308	733,986	733,986
512299	CENTURYTEL OF WY.	372,471	373,524	397,308	562,944	90,330	90,330
515108	QWEST CORP-WY	0	0	0	0	0	0
519001	SILVER STAR TEL CO	0	0	0	0	0	0
TOTAL	INDUSTRY	390,246,598	383,125,407	390,832,680	398,598,687	99,983,451	100,078,935

Table 3.29
Interstate Access Support Payment Projections by Study Area
(Dollars)

Study Area ID Code	Study Area Name	1998 Total	1999 Total	2000 Total	2001 Total	2002 1st Quarter	2002 2nd Quarter
TOTAL	ALABAMA	0	0	9,091,518	17,705,910	4,331,145	4,325,082
250281	VERIZON S-AL(CONTEL)	0	0	1,077,456	2,095,074	513,747	513,321
250282	BLOUNTSVILLE TEL CO	0	0	0	0	0	0
250283	BRINDLEE MOUNTAIN	0	0	0	0	0	0
250284	BUTLER TEL CO	0	0	0	0	0	0
250285	CASTLEBERRY TEL CO	0	0	0	0	0	0
250286	NATIONAL OF ALABAMA	0	0	0	0	0	0
250290	FARMERS TEL COOP -AL	0	0	0	0	0	0
250293	VERIZON SOUTH-AL	0	0	2,311,014	4,665,150	1,187,760	1,179,726
250295	GRACEBA TOTAL COMM	0	0	0	0	0	0
250298	GULF TEL CO - AL	0	0	0	0	0	0
250299	HAYNEVILLE TEL CO	0	0	0	0	0	0
250300	HOPPER TELECOMM. CO.	0	0	0	0	0	0
250301	FRONTIER-LAMAR CNTY	0	0	0	0	0	0
250302	ALLTEL ALABAMA	0	0	0	0	0	0
250304	MILLRY TEL CO	0	0	0	0	0	0
250305	MON-CRE TEL COOP	0	0	0	0	0	0
250306	FRONTIER COMM.-AL	0	0	130,116	265,254	68,034	68,112
250307	MOUNDVILLE TEL CO	0	0	0	0	0	0
250308	NEW HOPE TEL COOP	0	0	0	0	0	0
250311	OAKMAN TEL CO (TDS)	0	0	0	0	0	0
250312	OTELCO TELEPHONE LLC	0	0	0	0	0	0
250314	PEOPLES TEL CO	0	0	0	0	0	0
250315	PINE BELT TEL CO	0	0	0	0	0	0
250316	RAGLAND TEL CO	0	0	0	0	0	0
250317	ROANOKE TEL CO	0	0	0	0	0	0
250318	FRONTIER COMM-SOUTH	0	0	244,596	503,004	130,260	131,679
250322	UNION SPRINGS TEL CO	0	0	0	0	0	0
255181	SO CENTRAL BELL-AL	0	0	5,328,336	10,177,428	2,431,344	2,432,244
TOTAL	ALASKA	0	0	0	0	0	0
611449	ATEAC, INC.	0	0	0	0	0	0
613000	ACS OF ANCHORAGE	0	0	0	0	0	0
613001	ARCTIC SLOPE TEL	0	0	0	0	0	0
613002	BETTLES TEL CO INC	0	0	0	0	0	0
613003	BRISTOL BAY TEL COOP	0	0	0	0	0	0
613004	BUSH-TELL INC.	0	0	0	0	0	0
613005	CIRCLE UTILITIES	0	0	0	0	0	0
613006	COPPER VALLEY TEL	0	0	0	0	0	0
613007	CORDOVA TEL COOP	0	0	0	0	0	0
613008	ACS-FAIRBANKS, INC.	0	0	0	0	0	0
613010	ACS-N GLACIER STATE	0	0	0	0	0	0
613011	INTERIOR TEL CO INC	0	0	0	0	0	0
613012	ACS-AK JUNEAU	0	0	0	0	0	0
613013	KETCHIKAN PUBLIC UT	0	0	0	0	0	0
613015	MATANUSKA TEL ASSOC	0	0	0	0	0	0
613016	MUKLUK TEL CO INC	0	0	0	0	0	0
613017	ALASKA TEL CO	0	0	0	0	0	0
613018	NUSHAGAK TEL COOP	0	0	0	0	0	0
613019	OTZ TEL COOPERATIVE	0	0	0	0	0	0
613020	ACS-N SITKA	0	0	0	0	0	0
613022	ACS-AK GREATLAND	0	0	0	0	0	0
613023	UNITED UTILITIES INC	0	0	0	0	0	0
613025	YUKON TEL CO INC	0	0	0	0	0	0
613026	NORTH COUNTRY TEL CO	0	0	0	0	0	0
613028	SUMMIT TEL & TEL -AK	0	0	0	0	0	0
TOTAL	AMERICAN SAMOA	0	0	0	0	0	0
673900	AMERICAN SAMOA TELECOMM	0	0	0	0	0	0
TOTAL	ARIZONA	0	0	2,162,622	12,649,008	4,970,124	5,099,694
452169	SAN CARLOS APACHE	0	0	0	0	0	0
452171	ARIZONA TELEPHONE CO	0	0	0	0	0	0
452172	CITIZENS UTILITIES	0	0	390,990	1,124,700	375,837	374,007
452173	TOHONO O'ODHAM UTIL.	0	0	0	0	0	0
452174	SOUTHWESTERN TEL CO	0	0	0	0	0	0
452175	CENTURYTEL SW-AZ	0	0	0	0	0	0

Table 3.29
Interstate Access Support Payment Projections by Study Area
(Dollars)

Study Area ID Code	Study Area Name	1998 Total	1999 Total	2000 Total	2001 Total	2002 1st Quarter	2002 2nd Quarter
	ARIZONA (CONT.)						
452176	VALLEY TEL COOP-AZ	0	0	0	0	0	0
452179	GILA RIVER TELECOM.	0	0	0	0	0	0
452191	ACCIPITER COMM.	0	0	0	0	0	0
452200	FORT MOJAVE TEL, INC	0	0	0	0	0	0
452226	MIDVALE-AZ	0	0	0	0	0	0
452302	VERIZON CALIF-AZ	0	0	95,664	194,922	48,801	47,250
453334	TABLE TOP TEL CO	0	0	0	0	0	0
454426	CITIZENS-WHITE MTNS.	0	0	756,030	1,491,594	380,838	380,337
454449	NAVAJO COMMUN-AZ	0	0	919,938	1,858,320	499,740	508,782
455101	QWEST CORP-AZ	0	0	0	7,741,146	3,556,887	3,537,675
459001	SMITH BAGLEY	0	0	0	238,326	108,021	251,643
TOTAL	ARKANSAS	0	0	3,529,674	6,792,336	1,609,971	1,625,073
401142	CENTURYTEL NW-AR-RUS	0	0	0	0	0	0
401143	CENTURYTEL NW-AR-SIL	0	0	0	0	0	0
401144	CENTURY TEL OF CENT AR	0	0	0	0	0	0
401691	ALLTEL ARKANSAS INC	0	0	0	0	0	0
401692	ARKANSAS TEL CO	0	0	0	0	0	0
401697	CENTRAL ARKANSAS TEL	0	0	0	0	0	0
401698	CLEVELAND COUNTY TEL	0	0	0	0	0	0
401699	DECATUR TEL CO INC	0	0	0	0	0	0
401702	SOUTH ARKANSAS TEL	0	0	0	0	0	0
401704	LAVACA TEL CO-AR	0	0	0	0	0	0
401705	CENTURYTEL- ARKANSAS	0	0	0	0	0	0
401709	MADISON COUNTY TEL	0	0	0	0	0	0
401710	MAGAZINE TEL CO	0	0	0	0	0	0
401711	CENTURYTEL-MTN HOME	0	0	0	0	0	0
401712	MOUNTAIN VIEW TEL CO	0	0	0	0	0	0
401713	NORTH ARKANSAS TEL	0	0	0	0	0	0
401718	PRAIRIE GROVE TEL CO	0	0	0	0	0	0
401720	CENTURYTEL-REDFIELD	0	0	0	0	0	0
401721	RICE BELT TEL CO	0	0	0	0	0	0
401722	E RITTER TEL CO	0	0	0	0	0	0
401724	SW ARKANSAS TEL COOP	0	0	0	0	0	0
401726	TRI-COUNTY TEL CO-AR	0	0	0	0	0	0
401727	CENTURYTEL-SOUTH AR	0	0	0	0	0	0
401729	WALNUT HILL TEL CO	0	0	0	0	0	0
401733	YELCOT TEL CO INC	0	0	0	0	0	0
401734	YELL COUNTY TEL CO	0	0	0	0	0	0
403031	SCOTT COUNTY TEL CO	0	0	0	0	0	0
405211	SOUTHWESTERN BELL-AR	0	0	3,529,674	6,792,336	1,609,971	1,625,073
TOTAL	CALIFORNIA	0	0	16,267,254	32,232,858	6,786,900	7,084,590
542301	CALAVERAS TEL CO	0	0	0	0	0	0
542302	VERIZON CA(CONTEL)	0	0	2,635,446	5,317,434	115,776	116,613
542308	CITIZENS UTIL OF CA	0	0	1,973,298	3,735,384	899,691	908,265
542311	CAL-ORE TELEPHONE CO	0	0	0	0	0	0
542313	DUCOR TELEPHONE CO	0	0	0	0	0	0
542315	EVANS TEL CO.	0	0	0	0	0	0
542318	FORESTHILL TEL CO.	0	0	0	0	0	0
542319	VERIZON-CA (GTE)	0	0	9,596,868	19,086,276	4,739,958	4,712,388
542321	HAPPY VALLEY TEL CO	0	0	0	0	0	0
542322	HORNITOS TEL CO	0	0	0	0	0	0
542323	WINTERHAVEN TEL. CO.	0	0	0	0	0	0
542324	KERMAN TELEPHONE CO	0	0	0	0	0	0
542332	THE PONDEROSA TEL CO	0	0	0	0	0	0
542334	ROSEVILLE TEL CO	0	0	0	0	0	0
542338	SIERRA TELEPHONE CO	0	0	0	0	0	0
542339	THE SISKIYOU TEL CO	0	0	0	0	0	0
542343	THE VOLCANO TEL CO	0	0	0	0	0	0
542344	VERIZON W-COAST-CA	0	0	0	0	0	0
542346	PINNACLES TEL CO	0	0	0	0	0	0
543402	CITIZENS GOLDN STATE	0	0	394,572	886,620	244,731	244,869
544342	CITIZENS TUOLUMNE	0	0	351,930	761,556	210,105	210,114
545170	PACIFIC BELL	0	0	1,315,140	2,445,588	576,639	892,341

Table 3.29
Interstate Access Support Payment Projections by Study Area
(Dollars)

Study Area ID Code	Study Area Name	1998 Total	1999 Total	2000 Total	2001 Total	2002 1st Quarter	2002 2nd Quarter
TOTAL	COLORADO	0	0	8,172,504	16,227,252	3,838,911	3,850,635
461835	SUNFLOWER TEL - CO	0	0	0	0	0	0
462178	AGATE TEL CO	0	0	0	0	0	0
462181	BIJOU TEL COOP ASSOC	0	0	0	0	0	0
462182	BLANCA TEL CO	0	0	0	0	0	0
462184	DELTA COUNTY TEL CO	0	0	0	0	0	0
462185	CENTURYTEL OF EAGLE	0	0	0	0	0	0
462186	EASTERN SLOPE RURAL	0	0	0	0	0	0
462187	EL PASO COUNTY TEL	0	0	0	0	0	0
462188	FARMERS TEL CO - CO	0	0	0	0	0	0
462190	HAXTUN TEL CO	0	0	0	0	0	0
462192	BIG SANDY TELECOM	0	0	0	0	0	0
462193	NUCLA-NATURITA TEL	0	0	0	0	0	0
462194	NUNN TEL CO	0	0	0	0	0	0
462195	SOUTH PARK TEL. CO.	0	0	0	0	0	0
462196	PEETZ COOP TEL CO	0	0	0	0	0	0
462197	PHILLIPS COUNTY TEL	0	0	0	0	0	0
462198	PINE DRIVE TEL CO	0	0	0	0	0	0
462199	PLAINS COOP TEL ASSN	0	0	0	0	0	0
462201	RICO TEL CO	0	0	0	0	0	0
462202	ROGGEN TEL COOP CO	0	0	0	0	0	0
462203	RYE TELEPHONE CO	0	0	0	0	0	0
462204	COLUMBINE ACQ CORP	0	0	0	0	0	0
462206	STONEHAM COOP TEL CO	0	0	0	0	0	0
462207	STRASBURG TEL CO	0	0	0	0	0	0
462208	CENTURYTEL-COLORADO	0	0	0	0	0	0
462209	WIGGINS TEL ASSOC	0	0	0	0	0	0
462210	WILLARD TEL CO	0	0	0	0	0	0
465102	QWEST CORP-CO	0	0	8,172,504	16,227,252	3,838,911	3,850,635
TOTAL	CONNECTICUT	0	0	0	340,266	170,514	170,946
132454	THE WOODBURY TEL CO	0	0	0	0	0	0
135200	SOUTHERN NEW ENGLAND	0	0	0	340,266	170,514	170,946
TOTAL	DELAWARE	0	0	194,226	379,632	94,755	94,896
565010	VERIZON DELAWARE INC	0	0	194,226	379,632	94,755	94,896
TOTAL	DISTRICT OF COLUMBIA	0	0	0	0	0	0
575020	VERIZON WA, DC INC.	0	0	0	0	0	0
TOTAL	FLORIDA	0	0	31,502,988	62,275,932	17,824,743	17,759,247
210291	GTC, INC.	0	0	0	0	0	0
210318	FRONTIER COMM-SOUTH	0	0	55,680	114,210	29,505	29,823
210328	VERIZON FLORIDA	0	0	13,054,920	26,265,978	6,675,687	6,658,767
210329	GTC, INC.	0	0	0	0	0	0
210330	SMART CITY TEL LLC	0	0	0	0	0	0
210331	ITS TELECOMM. SYS.	0	0	0	0	0	0
210335	NORTHEAST FLORIDA	0	0	0	0	0	0
210336	ALLTEL FLORIDA INC.	0	0	0	0	0	0
210338	QUINCY TEL CO-FL DIV	0	0	0	0	0	0
210339	GTC, INC.	0	0	0	0	0	0
210341	SPRINT-FLORIDA, INC.	0	0	9,478,260	18,778,548	4,694,793	4,652,256
215191	SOUTHERN BELL-FL	0	0	8,914,128	17,117,196	6,424,758	6,418,401
TOTAL	GEORGIA	0	0	5,955,450	11,899,386	2,970,561	2,970,534
220324	VALLEY TEL CO	0	0	0	0	0	0
220338	QUINCY TEL CO-GA DIV	0	0	0	0	0	0
220344	ALMA TEL CO	0	0	0	0	0	0
220346	BLUE RIDGE TEL CO	0	0	0	0	0	0
220347	BRANTLEY TEL CO	0	0	0	0	0	0
220348	BULLOCH COUNTY RURAL	0	0	0	0	0	0
220351	CAMDEN TEL & TEL CO	0	0	0	0	0	0
220354	CHICKAMAUGA TEL CORP	0	0	0	0	0	0
220355	CITIZENS TEL CO - GA	0	0	0	0	0	0
220356	COASTAL UTILITIES	0	0	0	0	0	0
220357	ALLTEL GEORGIA INC.	0	0	0	0	0	0
220358	DARIEN TEL CO	0	0	0	0	0	0

Table 3.29
Interstate Access Support Payment Projections by Study Area
(Dollars)

Study Area ID Code	Study Area Name	1998 Total	1999 Total	2000 Total	2001 Total	2002 1st Quarter	2002 2nd Quarter
	GEORGIA (CONT.)						
220360	ELLIJAY TEL CO	0	0	0	0	0	0
220362	FRONTIER-FAIRMOUNT	0	0	114,294	234,282	61,254	62,325
220364	GEORGIA TEL CORP	0	0	0	0	0	0
220365	GLENWOOD TEL CO	0	0	0	0	0	0
220368	HART TEL CO	0	0	0	0	0	0
220369	COMSOUTH TELECOMM	0	0	0	0	0	0
220371	INTERSTATE TEL CO	0	0	0	0	0	0
220375	NELSON-BALL GROUND	0	0	0	0	0	0
220376	PEMBROKE TEL CO	0	0	0	0	0	0
220377	PINELAND TEL COOP	0	0	0	0	0	0
220378	PLANTERS RURAL COOP	0	0	0	0	0	0
220379	PLANT TEL. CO.	0	0	0	0	0	0
220380	PROGRESSIVE RURAL	0	0	0	0	0	0
220381	PUBLIC SERVICE TEL	0	0	0	0	0	0
220382	RINGGOLD TEL CO	0	0	0	0	0	0
220386	STANDARD TEL CO	0	0	0	0	0	0
220387	FRONTIER OF GEORGIA	0	0	0	0	0	0
220389	TRENTON TEL CO	0	0	0	0	0	0
220392	WAVERLY HALL, LLC	0	0	0	0	0	0
220394	WILKES TEL & ELC CO	0	0	0	0	0	0
220395	ACCUCOMM TELECOMM.	0	0	0	0	0	0
223036	GEORGIA ALLTEL TELCO	0	0	0	0	0	0
223037	ALLTEL GEORGIA COMM.	0	0	0	0	0	0
225192	SOUTHERN BELL-GA	0	0	5,841,156	11,665,104	2,909,307	2,908,209
TOTAL	GUAM	0	0	0	0	0	0
663800	GUAM TEL. AUTH.	0	0	0	0	0	0
TOTAL	HAWAII	0	0	1,515,258	2,682,498	585,309	585,075
623021	SANDWICH ISLES COMM.	0	0	0	0	0	0
623100	VERIZON HAWAII-HI	0	0	1,515,258	2,682,498	585,309	585,075
TOTAL	IDAHO	0	0	6,978,900	14,455,956	3,702,432	3,690,246
472213	ALBION TEL CO-ATC	0	0	0	0	0	0
472215	CAMBRIDGE TEL CO	0	0	0	0	0	0
472218	CUSTER TEL COOP	0	0	0	0	0	0
472220	FILER MUTUAL TEL -ID	0	0	0	0	0	0
472221	FARMERS MUTUAL TEL	0	0	0	0	0	0
472222	FREMONT TELECOM	0	0	0	0	0	0
472223	CENTURY-GEM STATE-ID	0	0	0	0	0	0
472225	CENTURYTEL OF IDAHO	0	0	0	0	0	0
472226	MIDVALE TEL EXCH INC	0	0	0	0	0	0
472227	MUD LAKE TEL COOP	0	0	0	0	0	0
472230	POTLATCH TEL CO INC	0	0	0	0	0	0
472231	PROJECT MUTUAL TEL	0	0	0	0	0	0
472232	DIRECT COMM-ROCKLAND	0	0	0	0	0	0
472233	RURAL TEL CO - ID	0	0	0	0	0	0
472234	TROY TELEPHONE CO	0	0	0	0	0	0
472295	SILVER STAR TEL- ID	0	0	0	0	0	0
472416	VERIZON N'WEST-ID	0	0	6,306,204	13,018,446	3,311,187	3,293,835
472423	INLAND TEL-ID	0	0	0	0	0	0
474427	CITIZENS TELECOM-ID	0	0	672,696	1,437,510	391,245	396,411
475103	QWEST CORP-ID	0	0	0	0	0	0
475162	QWEST CORP-IDAHO	0	0	0	0	0	0
TOTAL	ILLINOIS	0	0	6,302,106	12,815,346	3,184,557	3,184,233
340976	ADAMS TEL COOP	0	0	0	0	0	0
340978	ALHAMBRA-GRANTFORK	0	0	0	0	0	0
340983	CAMBRIDGE TEL CO -IL	0	0	0	0	0	0
340984	CASS TEL CO	0	0	0	0	0	0
340990	CLARKSVILLE MUTUAL	0	0	0	0	0	0
340993	CROSSVILLE TEL CO	0	0	0	0	0	0
340998	FRONTIER-DEPUE	0	0	0	0	0	0
341003	EGYPTIAN COOP ASSN	0	0	0	0	0	0
341004	EL PASO TEL CO	0	0	0	0	0	0
341009	C-R TEL CO	0	0	0	0	0	0

Table 3.29
Interstate Access Support Payment Projections by Study Area
(Dollars)

Study Area ID Code	Study Area Name	1998 Total	1999 Total	2000 Total	2001 Total	2002 1st Quarter	2002 2nd Quarter
	ILLINOIS (CONT.)						
341011	FRONTIER OF LAKESIDE	0	0	252	510	129	129
341012	FLAT ROCK TEL CO-OP	0	0	0	0	0	0
341015	VERIZON NORTH-IL	0	0	3,693,840	7,398,174	1,802,406	1,802,853
341016	GENESEO TEL CO	0	0	0	0	0	0
341017	GLASFORD TEL CO	0	0	0	0	0	0
341020	GRAFTON TEL CO	0	0	0	0	0	0
341021	GRANDVIEW MUTUAL TEL	0	0	0	0	0	0
341023	GRIDLEY TEL CO	0	0	0	0	0	0
341024	HAMILTON COUNTY COOP	0	0	0	0	0	0
341025	SHAWNEE TELEPHONE CO	0	0	0	0	0	0
341026	HARRISONVILLE TEL CO	0	0	0	0	0	0
341029	HENRY COUNTY TEL CO	0	0	0	0	0	0
341032	HOME TEL CO-ST JACOB	0	0	0	0	0	0
341036	VERIZON N-IL(CONTEL)	0	0	2,526,270	4,495,284	962,067	961,896
341037	IL CONSOLIDATED TEL	0	0	0	0	0	0
341038	FRONTIER OF ILLINOIS	0	0	0	0	0	0
341041	KINSMAN MUTUAL TEL	0	0	0	0	0	0
341043	LA HARPE TEL CO	0	0	0	0	0	0
341045	LEAF RIVER TEL CO	0	0	0	0	0	0
341046	LEONORE MUTUAL TEL	0	0	0	0	0	0
341047	MCDONOUGH TEL COOP	0	0	0	0	0	0
341048	MCNABB TEL CO	0	0	0	0	0	0
341049	MADISON TEL CO	0	0	0	0	0	0
341050	MARSEILLES TEL CO	0	0	0	0	0	0
341053	METAMORA TEL CO	0	0	0	0	0	0
341054	MID CENTURY TEL COOP	0	0	0	0	0	0
341055	FRONTIER-MIDLAND	0	0	81,744	166,134	42,492	43,203
341057	GALLATIN RIVER COMM.	0	0	0	0	0	0
341058	MONTROSE MUTUAL TEL	0	0	0	0	0	0
341060	MOULTRIE INDEPENDENT	0	0	0	0	0	0
341061	FRONTIER-MT. PULASKI	0	0	0	0	0	0
341062	NEW WINDSOR TEL CO	0	0	0	0	0	0
341065	ODIN TEL EXCH INC	0	0	0	0	0	0
341066	ONEIDA TEL EXCHANGE	0	0	0	0	0	0
341067	FRONTIER-ORION	0	0	0	0	0	0
341073	FRONTIER-PRAIRIE	0	0	0	0	0	0
341075	REYNOLDS TEL CO, INC	0	0	0	0	0	0
341079	FRONTIER-SCHUYLER	0	0	0	0	0	0
341086	TONICA TEL CO	0	0	0	0	0	0
341087	VIOLA HOME TEL CO	0	0	0	0	0	0
341088	WABASH TEL COOP, INC	0	0	0	0	0	0
341091	WOODHULL COMMUNITY	0	0	0	0	0	0
341092	STELLE TEL CO	0	0	0	0	0	0
341093	YATES CITY TEL CO	0	0	0	0	0	0
341183	CITIZENS TELECOMM-IL	0	0	0	755,244	377,463	376,152
343035	VERIZON S-IL(ALLTEL)	0	0	0	0	0	0
345070	ILLINOIS BELL TEL CO	0	0	0	0	0	0
TOTAL	INDIANA	0	0	11,775,852	23,767,632	5,921,031	5,896,746
320742	BLOOMINGDALE HOME	0	0	0	0	0	0
320744	CAMDEN TEL CO - IN	0	0	0	0	0	0
320747	CENTURYTEL-CENTR IN	0	0	0	0	0	0
320750	FRONTIER OF INDIANA	0	0	0	0	0	0
320751	CITIZENS TEL CORP	0	0	0	0	0	0
320753	CLAY CTY RURAL COOP	0	0	0	0	0	0
320756	CRAIGVILLE TEL CO	0	0	0	0	0	0
320759	DAVIESS-MARTIN/RTC	0	0	0	0	0	0
320771	GEETINGSVILLE TEL CO	0	0	0	0	0	0
320772	VERIZON N-IN	0	0	7,862,766	16,000,560	3,988,077	3,973,629
320775	HANCOCK TELECOM	0	0	0	0	0	0
320776	COMM CORP OF INDIANA	0	0	0	0	0	0
320777	HOME CO OF PITTSBORO	0	0	0	0	0	0
320778	HOME TEL CO INC	0	0	0	0	0	0
320779	VERIZON N-IN(CONTEL)	0	0	2,528,172	5,100,486	1,278,528	1,274,433
320783	LIGONIER TEL CO	0	0	0	0	0	0
320788	MERCHANTS & FARMERS	0	0	0	0	0	0

Table 3.29
Interstate Access Support Payment Projections by Study Area
(Dollars)

Study Area ID Code	Study Area Name	1998 Total	1999 Total	2000 Total	2001 Total	2002 1st Quarter	2002 2nd Quarter
	INDIANA (CONT.)						
320790	MONON TEL CO	0	0	0	0	0	0
320792	MULBERRY COOP TEL CO	0	0	0	0	0	0
320796	NEW LISBON TEL CO	0	0	0	0	0	0
320797	NEW PARIS TEL INC	0	0	0	0	0	0
320800	NORTHWESTERN INDIANA	0	0	0	0	0	0
320801	CENTURYTEL OF ODON	0	0	0	0	0	0
320807	PERRY-SPENCER RURAL	0	0	0	0	0	0
320809	COMM CORP OF S. IN	0	0	0	0	0	0
320813	PULASKI-WHITE RURAL	0	0	0	0	0	0
320815	ROCHESTER TEL CO	0	0	0	0	0	0
320816	S & W TEL CO	0	0	0	0	0	0
320818	SMITHVILLE TEL CO	0	0	0	0	0	0
320819	SE INDIANA RURAL	0	0	0	0	0	0
320825	SUNMAN TELECOMM CORP	0	0	0	0	0	0
320826	SWAYZEE TEL CO	0	0	0	0	0	0
320827	SWEETSER RURAL TEL	0	0	0	0	0	0
320828	FRONTIER-THORNTOWN	0	0	0	0	0	0
320829	TIPTON TEL CO	0	0	0	0	0	0
320830	TRI-COUNTY TEL CO	0	0	0	0	0	0
320832	UTC OF INDIANA	0	0	1,384,914	2,666,586	654,426	648,684
320834	WASHINGTON CTY RURAL	0	0	0	0	0	0
320837	WEST POINT TEL CO	0	0	0	0	0	0
320839	YEOMAN TEL CO, INC	0	0	0	0	0	0
323034	VERIZON N-IN(ALLTEL)	0	0	0	0	0	0
325080	INDIANA BELL TEL CO	0	0	0	0	0	0
TOTAL	IOWA	0	0	3,833,220	7,088,142	1,630,176	1,617,720
351096	HEARTLND-HICKORYTECH	0	0	0	0	0	0
351097	ANDREW TEL CO INC	0	0	0	0	0	0
351098	ARCADIA TEL CO	0	0	0	0	0	0
351101	ATKINS TEL CO, INC	0	0	0	0	0	0
351105	AYRSHIRE FARMERS MUT	0	0	0	0	0	0
351106	ALPINE COMM.	0	0	0	0	0	0
351107	BALDWIN-NASHVILLE	0	0	0	0	0	0
351108	BARNES CITY COOP	0	0	0	0	0	0
351110	BERNARD TEL CO INC	0	0	0	0	0	0
351112	BREDA TEL COOP	0	0	0	0	0	0
351113	BROOKLYN MUTUAL TEL	0	0	0	0	0	0
351114	THE BURT TEL CO	0	0	0	0	0	0
351115	BUTLER-BREMER MUTUAL	0	0	0	0	0	0
351118	CASCADE TEL CO	0	0	0	0	0	0
351119	CASEY MUTUAL TEL CO	0	0	0	0	0	0
351121	CENTER JUNCTION TEL	0	0	0	0	0	0
351125	CENTRAL SCOTT TEL CO	0	0	0	0	0	0
351126	CENTURY TEL-CHESTER	0	0	0	0	0	0
351127	FRONTIER OF IOWA	0	0	90,510	187,524	48,492	48,519
351129	THE CITIZENS MUTUAL	0	0	0	0	0	0
351130	CLARENCE TEL CO	0	0	0	0	0	0
351132	CLEAR LAKE INDEPEND	0	0	0	0	0	0
351133	C-M-L TEL COOP ASSN	0	0	0	0	0	0
351134	COLO TEL CO	0	0	0	0	0	0
351136	COON CREEK TEL CO	0	0	0	0	0	0
351137	COON VALLEY COOP TEL	0	0	0	0	0	0
351139	COOPERATIVE TEL CO	0	0	0	0	0	0
351141	CORN BELT TEL CO	0	0	0	0	0	0
351146	CUMBERLAND TEL CO	0	0	0	0	0	0
351147	DANVILLE MUTUAL TEL	0	0	0	0	0	0
351149	DEFIANCE TEL CO	0	0	0	0	0	0
351150	DIXON TEL CO	0	0	0	0	0	0
351152	DUMONT TEL CO	0	0	0	0	0	0
351153	DUNKERTON TEL COOP	0	0	0	0	0	0
351156	EAST BUCHANAN COOP	0	0	0	0	0	0
351157	ELLSWORTH COOP ASSN	0	0	0	0	0	0
351158	MINBURN TELECOMM.	0	0	0	0	0	0
351160	FARMERS & BUSINESSME	0	0	0	0	0	0
351162	FARMERS COOP TEL CO	0	0	0	0	0	0

Table 3.29
Interstate Access Support Payment Projections by Study Area
(Dollars)

Study Area ID Code	Study Area Name	1998 Total	1999 Total	2000 Total	2001 Total	2002 1st Quarter	2002 2nd Quarter
	IOWA (CONT.)						
351166	FARMERS & MERCHANTS	0	0	0	0	0	0
351167	ITS-IOWA TELECOM-NO	0	0	1,380,510	2,731,884	666,921	661,956
351168	FARMERS MUTUAL COOP	0	0	0	0	0	0
351169	FARMERS MUTUAL COOP	0	0	0	0	0	0
351170	ITS-IOWA TELECOM-SYS	0	0	0	838,272	413,103	408,423
351171	FARMERS MUTUAL JESUP	0	0	0	0	0	0
351172	FARMERS MUTUAL TEL	0	0	0	0	0	0
351173	FARMERS MUTUAL COOP	0	0	0	0	0	0
351174	FARMERS MUTUAL TEL	0	0	0	0	0	0
351175	FARMERS TEL CO - BAT	0	0	0	0	0	0
351176	FARMERS TEL CO-ESSEX	0	0	0	0	0	0
351177	FARMERS TEL CO -RICE	0	0	0	0	0	0
351178	ITS - IOWA TELECOM	0	0	2,362,200	3,330,462	476,664	473,385
351179	FENTON CO-OP TEL CO	0	0	0	0	0	0
351187	MID-IOWA TEL CO	0	0	0	0	0	0
351188	GOLDFIELD TEL CO	0	0	0	0	0	0
351189	RIVER VALLEY COOP	0	0	0	0	0	0
351191	GRAND MOUND COOP TEL	0	0	0	0	0	0
351195	GRISWOLD CO-OP TEL	0	0	0	0	0	0
351199	HAWKEYE TEL CO	0	0	0	0	0	0
351202	HOSPERS TEL EXCH INC	0	0	0	0	0	0
351203	HUBBARD COOP ASSN	0	0	0	0	0	0
351205	HUXLEY COOP TEL CO	0	0	0	0	0	0
351206	IAMO TEL CO - IA	0	0	0	0	0	0
351209	INTERSTATE 35 TEL CO	0	0	0	0	0	0
351212	JEFFERSON TEL CO -IA	0	0	0	0	0	0
351213	JORDAN SOLDIER VLY	0	0	0	0	0	0
351214	KALONA COOP TEL CO	0	0	0	0	0	0
351217	KEYSTONE FRMS COOP	0	0	0	0	0	0
351220	LA PORTE CITY TEL CO	0	0	0	0	0	0
351222	LA MOTTE TEL CO	0	0	0	0	0	0
351223	LAUREL TEL CO, INC	0	0	0	0	0	0
351225	LEHIGH VALLEY COOP	0	0	0	0	0	0
351228	LONE ROCK CO-OP TEL	0	0	0	0	0	0
351229	LOST NATION-ELWOOD	0	0	0	0	0	0
351230	NORTHEAST IOWA TEL	0	0	0	0	0	0
351232	LYNNVILLE TEL. CO.	0	0	0	0	0	0
351235	MANILLA TEL CO	0	0	0	0	0	0
351237	MARNE & ELK HORN TEL	0	0	0	0	0	0
351238	MARTELLE COOP ASSN	0	0	0	0	0	0
351239	MASSENA TEL CO	0	0	0	0	0	0
351241	MECHANICSVILLE TEL	0	0	0	0	0	0
351242	MILES COOP TEL ASSN	0	0	0	0	0	0
351243	MILLER TEL CO - IA	0	0	0	0	0	0
351245	MINBURN TEL CO	0	0	0	0	0	0
351246	MINERVA VALLEY TEL	0	0	0	0	0	0
351247	MODERN COOP TEL CO	0	0	0	0	0	0
351248	MONTEZUMA MUTUAL TEL	0	0	0	0	0	0
351250	MUTUAL TEL CO	0	0	0	0	0	0
351251	MEDIAPOLIS TEL CO	0	0	0	0	0	0
351252	MUTUAL TEL CO	0	0	0	0	0	0
351257	NORTH ENGLISH COOP	0	0	0	0	0	0
351259	NORTHERN IOWA TEL CO	0	0	0	0	0	0
351260	NORTHWEST IOWA TEL	0	0	0	0	0	0
351261	NORTHWEST TEL COOP	0	0	0	0	0	0
351262	NORWAY RURAL TEL CO	0	0	0	0	0	0
351263	OGDEN TEL CO - IA	0	0	0	0	0	0
351264	OLIN TEL CO, INC	0	0	0	0	0	0
351265	ONSLOW COOP TEL ASSN	0	0	0	0	0	0
351266	ORAN MUTUAL TEL CO	0	0	0	0	0	0
351269	PALO COOP TEL ASSN	0	0	0	0	0	0
351270	PALMER MUTUAL TEL CO	0	0	0	0	0	0
351271	PANORA COOP TEL ASSN	0	0	0	0	0	0
351273	PEOPLES TEL CO - IA	0	0	0	0	0	0
351274	CENTURYTEL-POSTVILLE	0	0	0	0	0	0
351275	PRAIRIEBURG TEL CO	0	0	0	0	0	0

Table 3.29
Interstate Access Support Payment Projections by Study Area
(Dollars)

Study Area ID Code	Study Area Name	1998 Total	1999 Total	2000 Total	2001 Total	2002 1st Quarter	2002 2nd Quarter
	IOWA (CONT.)						
351276	PRESTON TEL CO	0	0	0	0	0	0
351277	RADCLIFFE TEL CO	0	0	0	0	0	0
351278	READLYN TEL CO	0	0	0	0	0	0
351280	RINGSTED TEL CO	0	0	0	0	0	0
351282	ROCKWELL COOP ASSN	0	0	0	0	0	0
351283	ROYAL TEL CO	0	0	0	0	0	0
351284	RUTHVEN TEL EXCHANGE	0	0	0	0	0	0
351285	SAC COUNTY MUTUAL	0	0	0	0	0	0
351291	SCHALLER TEL CO	0	0	0	0	0	0
351292	SEARSBORO TEL CO	0	0	0	0	0	0
351293	SHARON TEL CO	0	0	0	0	0	0
351294	SCRANTON TEL CO	0	0	0	0	0	0
351295	SHELL ROCK TEL CO	0	0	0	0	0	0
351297	HEART OF IOWA COMM.	0	0	0	0	0	0
351298	SOUTH SLOPE COOP TEL	0	0	0	0	0	0
351301	SOUTHWEST TEL EXCH	0	0	0	0	0	0
351302	SPRINGVILLE COOP TEL	0	0	0	0	0	0
351303	COOP TEL EXCHANGE	0	0	0	0	0	0
351304	SWISHER TEL CO	0	0	0	0	0	0
351305	STRATFORD MUTUAL TEL	0	0	0	0	0	0
351306	SULLY TEL ASSOC	0	0	0	0	0	0
351307	SUPERIOR TEL COOP	0	0	0	0	0	0
351308	TEMPLETON TEL CO	0	0	0	0	0	0
351309	TERRIL TEL. COOP.	0	0	0	0	0	0
351310	TITONKA TEL CO	0	0	0	0	0	0
351316	UNITED FARMERS TEL	0	0	0	0	0	0
351319	VAN BUREN TEL CO	0	0	0	0	0	0
351320	VAN HORNE COOP TEL	0	0	0	0	0	0
351322	VENTURA TEL CO, INC	0	0	0	0	0	0
351324	VILLISCA FARMERS TEL	0	0	0	0	0	0
351326	WALNUT TEL CO, INC	0	0	0	0	0	0
351327	WEBB-DICKENS TEL	0	0	0	0	0	0
351328	WEBSTER-CALHOUN COOP	0	0	0	0	0	0
351329	WELLMAN COOP TEL	0	0	0	0	0	0
351331	WEST IOWA TEL CO	0	0	0	0	0	0
351332	WEST LIBERTY TEL CO	0	0	0	0	0	0
351334	WESTERN IOWA ASSN	0	0	0	0	0	0
351335	WESTSIDE INDEPENDENT	0	0	0	0	0	0
351336	WILTON TEL CO	0	0	0	0	0	0
351337	WINNEBAGO COOP ASSN	0	0	0	0	0	0
351342	WOOLSTOCK MUTUAL	0	0	0	0	0	0
351343	WYOMING MUTUAL TEL	0	0	0	0	0	0
351344	PRAIRIE TEL CO	0	0	0	0	0	0
351346	ACE TEL ASSN-IA	0	0	0	0	0	0
351405	HILLS TEL CO, INC-IA	0	0	0	0	0	0
351424	MABEL COOP TEL-IA	0	0	0	0	0	0
351888	GRAND RIVER MUT-IA	0	0	0	0	0	0
355141	QWEST CORP-IA	0	0	0	0	0	0
359001	HAWARDEN MUNICIPAL UTIL	0	0	0	0	0	0
359002	LAURENS MUNICIPAL UTIL	0	0	0	0	0	0
359003	COON RAPIDS MUNICIPAL UTIL	0	0	0	0	0	0
359004	FOREST CITY TELECOM	0	0	0	0	10,365	10,437
359005	HEART OF IOWA COMM	0	0	0	0	14,631	15,000
TOTAL	KANSAS	0	0	3,496,020	6,687,654	2,286,627	2,212,521
411317	UNITED OF EASTERN KS	0	0	0	0	0	0
411746	BLUE VALLEY TEL CO	0	0	0	0	0	0
411756	COLUMBUS TELEPHONE	0	0	0	0	0	0
411758	COUNCIL GROVE TEL CO	0	0	0	0	0	0
411761	CUNNINGHAM TEL CO	0	0	0	0	0	0
411764	ELKHART TEL CO INC	0	0	0	0	0	0
411777	GOLDEN BELT TEL ASSN	0	0	0	0	0	0
411778	GORHAM TEL CO	0	0	0	0	0	0
411780	HAVILAND TEL CO	0	0	0	0	0	0
411781	H & B COMMUNICATIONS	0	0	0	0	0	0
411782	HOME TEL CO	0	0	0	0	0	0

Table 3.29
Interstate Access Support Payment Projections by Study Area
(Dollars)

Study Area ID Code	Study Area Name	1998 Total	1999 Total	2000 Total	2001 Total	2002 1st Quarter	2002 2nd Quarter
	KANSAS (CONT.)						
411785	J. B. N. TEL CO INC	0	0	0	0	0	0
411788	KANOKLA TEL ASSN-KS	0	0	0	0	0	0
411791	LA HARPE TEL CO INC	0	0	0	0	0	0
411801	MADISON TEL., LLC	0	0	0	0	0	0
411807	MOKAN DIAL INC-KS	0	0	0	0	0	0
411808	MOUNDRIDGE TEL CO	0	0	0	0	0	0
411809	MUTUAL TEL CO	0	0	0	0	0	0
411814	PEOPLES TELECOM LLC	0	0	0	0	0	0
411817	PIONEER TEL ASSN INC	0	0	0	0	0	0
411818	CRAW-KAN TEL COOP	0	0	0	0	0	0
411820	RAINBOW TEL COOP	0	0	0	0	0	0
411826	RURAL TEL SERVICE CO	0	0	0	0	0	0
411827	S & T TEL COOP ASSN	0	0	0	0	0	0
411829	S & A TEL CO INC	0	0	0	0	0	0
411831	S. CENTRAL TEL - KS	0	0	0	0	0	0
411833	SOUTHERN KANSAS TEL	0	0	0	0	0	0
411835	SUNFLOWER TEL CO	0	0	0	0	0	0
411839	TRI-COUNTY TEL ASSN	0	0	0	0	0	0
411840	TWIN VALLEY TEL INC	0	0	0	0	0	0
411841	UNITED TEL ASSN	0	0	0	0	0	0
411842	UTC OF KANSAS	0	0	3,130,842	5,987,622	1,473,255	1,429,557
411845	WAMEGO TEL CO INC	0	0	0	0	0	0
411847	WHEAT STATE TEL, INC	0	0	0	0	0	0
411849	WILSON TEL CO INC	0	0	0	0	0	0
411852	ZENDA TEL COMPANY	0	0	0	0	0	0
411957	UTC-MO DBA UTC-SE KS	0	0	0	0	0	0
412030	TOTAH TELEPHONE CO	0	0	0	0	0	0
415214	SOUTHWESTERN BELL-KS	0	0	365,178	699,258	812,997	782,700
419001	WESTERN WIRELESS	0	0	0	774	375	264
TOTAL	KENTUCKY	0	0	9,283,572	16,111,944	3,444,486	3,441,897
260396	BALLARD RURAL COOP	0	0	0	0	0	0
260398	BRANDENBURG TEL CO	0	0	0	0	0	0
260401	DUO COUNTY TEL COOP	0	0	0	0	0	0
260402	ALLTEL KENTUCKY	0	0	0	0	0	0
260406	FOOTHILLS RURAL COOP	0	0	0	0	0	0
260407	VERIZON SOUTH-KY	0	0	4,309,152	8,815,998	2,275,461	2,272,506
260408	GEARHEART-COALFIELDS	0	0	0	0	0	0
260410	VERIZON S-KY(CONTEL)	0	0	296,100	590,172	148,632	148,707
260411	LESLIE COUNTY TEL CO	0	0	0	0	0	0
260412	LEWISPORT TEL CO	0	0	0	0	0	0
260413	LOGAN TEL. COOP. INC	0	0	0	0	0	0
260414	MOUNTAIN RURAL COOP	0	0	0	0	0	0
260415	PEOPLES RURAL COOP	0	0	0	0	0	0
260417	SALEM TEL CO	0	0	0	0	0	0
260418	SOUTH CENTRAL RURAL	0	0	0	0	0	0
260419	THACKER/GRIGSBY TEL	0	0	0	0	0	0
260421	WEST KENTUCKY RURAL	0	0	0	0	0	0
265061	CINCINNATI BELL-KY	0	0	249,312	483,930	118,605	119,376
265182	SO CENTRAL BELL-KY	0	0	4,429,008	6,221,844	901,788	901,308
TOTAL	LOUISIANA	0	0	5,617,266	10,765,260	2,591,082	2,592,402
270423	CENTURYTEL-CENTR LA	0	0	0	0	0	0
270424	CENTURYTEL-SE LA	0	0	0	0	0	0
270425	CAMERON TEL CO - LA	0	0	0	0	0	0
270426	CAMPTI-PLEASANT HILL	0	0	0	0	0	0
270427	CENTURYTEL-CHATHAM	0	0	0	0	0	0
270428	DELCAMBRE TEL CO	0	0	0	0	0	0
270429	EAST ASCENSION TEL	0	0	0	0	0	0
270430	ELIZABETH TEL CO	0	0	0	0	0	0
270431	CENTURYTEL-NW LA	0	0	0	0	0	0
270432	KAPLAN TEL CO	0	0	0	0	0	0
270433	LAFOURCHE TEL CO	0	0	0	0	0	0
270434	CENTURYTEL-EVANGELIN	0	0	0	0	0	0
270435	NORTHEAST LOUISIANA	0	0	0	0	0	0
270436	CENTURY NORTH LA	0	0	0	0	0	0

Table 3.29
Interstate Access Support Payment Projections by Study Area
(Dollars)

Study Area ID Code	Study Area Name	1998 Total	1999 Total	2000 Total	2001 Total	2002 1st Quarter	2002 2nd Quarter
	LOUISIANA (CONT.)						
270438	RESERVE TEL CO	0	0	0	0	0	0
270439	CENTURYTEL-RINGGOLD	0	0	0	0	0	0
270440	CENTURYTEL - EAST LA	0	0	0	0	0	0
270441	STAR TEL CO	0	0	0	0	0	0
270442	CENTURYTEL-SW LA	0	0	0	0	0	0
275183	SO CENTRAL BELL-LA	0	0	5,617,266	10,765,260	2,591,082	2,592,402
TOTAL	MAINE	0	0	394,560	726,486	168,012	167,640
100002	OXFORD WEST TEL CO	0	0	0	0	0	0
100003	LINCOLNVILLE TEL CO	0	0	0	0	0	0
100004	CHINA TEL CO.	0	0	0	0	0	0
100005	COBBOSSEECONTEE TEL	0	0	0	0	0	0
100007	ISLAND TEL CO	0	0	0	0	0	0
100010	HAMPDEN TEL CO	0	0	0	0	0	0
100011	HARTLAND & ST ALBANS	0	0	0	0	0	0
100015	COMMUNITY SERVICE	0	0	0	0	0	0
100019	OXFORD COUNTY TEL	0	0	0	0	0	0
100020	PINE TREE TEL & TEL	0	0	0	0	0	0
100022	SACO RIVER TEL & TEL	0	0	0	0	0	0
100024	SOMERSET TEL CO	0	0	0	0	0	0
100025	STANDISH TEL CO	0	0	0	0	0	0
100027	UNION RIVER TEL CO	0	0	0	0	0	0
100029	UNITY TEL CO., INC.	0	0	0	0	0	0
100031	WARREN TEL CO	0	0	0	0	0	0
100034	WEST PENOBSCOT TEL	0	0	0	0	0	0
103313	NORTHLAND TEL CO-ME	0	0	0	0	0	0
103315	MID MAINE TELECOM	0	0	0	0	0	0
105111	VERIZON MAINE	0	0	394,560	726,486	168,012	167,640
TOTAL	MARYLAND	0	0	1,915,254	3,706,134	905,148	910,272
180216	ARMSTRONG TEL OF MD	0	0	0	0	0	0
185030	VERIZON MARYLAND INC	0	0	1,915,254	3,706,134	905,148	910,272
TOTAL	MASSACHUSETTS	0	0	718,296	784,626	33,363	33,312
110036	GRANBY TEL & TEL -MA	0	0	0	0	0	0
110037	RICHMOND TEL CO	0	0	0	0	0	0
115112	VERIZON MASS.	0	0	718,296	784,626	33,363	33,312
TOTAL	MICHIGAN	0	0	73,842	145,236	35,151	35,124
310669	ALLENDALE TEL CO	0	0	0	0	0	0
310671	CENTURY TEL. MIDWEST	0	0	0	0	0	0
310672	COMM CORP OF MI	0	0	0	0	0	0
310675	BARAGA TEL CO	0	0	0	0	0	0
310676	BARRY COUNTY TEL CO	0	0	0	0	0	0
310677	ISLAND TEL CO	0	0	0	0	0	0
310678	BLANCHARD TEL ASSN	0	0	0	0	0	0
310679	BLOOMINGDALE TEL CO	0	0	0	0	0	0
310680	CHIPPEWA COUNTY TEL	0	0	0	0	0	0
310682	FRONTIER-MICHIGAN	0	0	0	0	0	0
310683	CARR TEL CO	0	0	0	0	0	0
310685	CHATHAM TEL CO - MI	0	0	0	0	0	0
310688	CLIMAX TEL CO	0	0	0	0	0	0
310689	CENTURYTEL-UPPER MI	0	0	0	0	0	0
310691	DEERFIELD FARMERS	0	0	0	0	0	0
310692	DRENTHE TEL CO	0	0	0	0	0	0
310694	FARMERS DBA CHAPIN	0	0	0	0	0	0
310695	VERIZON NORTH - MI	0	0	73,842	145,236	35,151	35,124
310702	CENTURY OF MICHIGAN	0	0	0	0	0	0
310703	KALEVA TEL CO	0	0	0	0	0	0
310704	ACE TEL OF MICHIGAN	0	0	0	0	0	0
310705	CENTURY-NORTHN MICH.	0	0	0	0	0	0
310708	LENNON TEL CO	0	0	0	0	0	0
310711	MIDWAY TEL CO	0	0	0	0	0	0
310713	HIAWATHA TEL CO	0	0	0	0	0	0
310714	OGDEN TEL CO	0	0	0	0	0	0
310717	ONTONAGON COUNTY TEL	0	0	0	0	0	0

Table 3.29
Interstate Access Support Payment Projections by Study Area
(Dollars)

Study Area ID Code	Study Area Name	1998 Total	1999 Total	2000 Total	2001 Total	2002 1st Quarter	2002 2nd Quarter
	MICHIGAN (CONT.)						
310720	PENINSULA TEL CO -MI	0	0	0	0	0	0
310721	PIGEON TEL CO	0	0	0	0	0	0
310725	SAND CREEK TEL CO	0	0	0	0	0	0
310726	SHIAWASSEE TEL CO	0	0	0	0	0	0
310728	SPRINGPORT TEL CO	0	0	0	0	0	0
310732	UPPER PENINSULA TEL	0	0	0	0	0	0
310734	WALDRON TEL CO	0	0	0	0	0	0
310735	WESTPHALIA TEL CO	0	0	0	0	0	0
310737	WINN TEL CO	0	0	0	0	0	0
310738	WOLVERINE TEL CO	0	0	0	0	0	0
313033	VERIZON N-MI(ALLTEL)	0	0	0	0	0	0
315090	MICHIGAN BELL TEL CO	0	0	0	0	0	0
TOTAL	MINNESOTA	0	0	1,817,616	3,392,796	783,849	778,452
361123	CITIZENS TELECOMM - MN	0	0	1,069,710	1,694,994	307,530	306,135
361337	WINNEBAGO COOP ASSN	0	0	0	0	0	0
361346	ACE TEL ASSN-MN	0	0	0	0	0	0
361347	ALBANY MUTUAL ASSN	0	0	0	0	0	0
361348	WILDERNESS VALLEY	0	0	0	0	0	0
361350	ARVIG TEL CO	0	0	0	0	0	0
361353	CITY OF BARNESVILLE	0	0	0	0	0	0
361356	BENTON COOP TEL CO	0	0	0	0	0	0
361357	BLACKDUCK TEL CO	0	0	0	0	0	0
361358	BLUE EARTH VALLEY	0	0	0	0	0	0
361362	BRIDGEWATER TEL CO	0	0	0	0	0	0
361365	CALLAWAY TEL CO	0	0	0	0	0	0
361367	FRONTIER-MINNESOTA	0	0	0	0	0	0
361370	CLARA CITY TEL EXCH	0	0	0	0	0	0
361372	CLEMENTS TEL CO	0	0	0	0	0	0
361373	CONSOLIDATED TEL CO	0	0	0	0	0	0
361374	ARROWHEAD COMM CORP	0	0	0	0	0	0
361375	MID-COMMUNICATIONS	0	0	0	0	0	0
361380	DELAVAN TEL CO	0	0	0	0	0	0
361381	DUNNELL TEL CO	0	0	0	0	0	0
361383	EAGLE VALLEY TEL CO	0	0	0	0	0	0
361384	EASTON TEL CO	0	0	0	0	0	0
361385	EAST OTTER TAIL TEL	0	0	0	0	0	0
361386	ECKLES TEL CO	0	0	0	0	0	0
361387	EMILY COOP TEL CO	0	0	0	0	0	0
361389	FARMERS MUTUAL TEL	0	0	0	0	0	0
361390	FEDERATED TEL COOP	0	0	0	0	0	0
361391	FELTON TEL CO. INC.	0	0	0	0	0	0
361395	GARDEN VALLEY TEL CO	0	0	0	0	0	0
361396	GARDONVILLE COOP TEL	0	0	0	0	0	0
361399	GRANADA TEL CO	0	0	0	0	0	0
361401	HALSTAD TEL CO	0	0	0	0	0	0
361403	FEDERATED UTILITIES	0	0	0	0	0	0
361404	HARMONY TEL CO	0	0	0	0	0	0
361405	HILLS TEL CO, INC	0	0	0	0	0	0
361408	HOME TEL CO - MN	0	0	0	0	0	0
361409	HUTCHINSON TEL CO	0	0	0	0	0	0
361410	JOHNSON TEL CO	0	0	0	0	0	0
361412	KASSON & MANTORVILLE	0	0	0	0	0	0
361413	MID STATE DBA KMP	0	0	0	0	0	0
361414	LAKEDALE TEL CO	0	0	0	0	0	0
361419	LISMORE COOP TEL CO	0	0	0	0	0	0
361422	LONSDALE TEL CO	0	0	0	0	0	0
361423	LOWRY TEL CO	0	0	0	0	0	0
361424	MABEL COOP TEL - MN	0	0	0	0	0	0
361425	CHRISTENSEN-MADELIA	0	0	0	0	0	0
361426	MANCHESTER-HARTLAND	0	0	0	0	0	0
361427	MANKATO CITIZENS TEL	0	0	0	0	0	0
361430	MELROSE TEL CO	0	0	0	0	0	0
361431	MIDWEST TEL CO	0	0	0	0	0	0
361433	MID STATE TEL CO	0	0	0	0	0	0
361437	MINNESOTA LAKE TEL	0	0	0	0	0	0

Table 3.29
Interstate Access Support Payment Projections by Study Area
(Dollars)

Study Area ID Code	Study Area Name	1998 Total	1999 Total	2000 Total	2001 Total	2002 1st Quarter	2002 2nd Quarter
	MINNESOTA (CONT.)						
361439	MINNESOTA VALLEY TEL	0	0	0	0	0	0
361440	CANNON VLY TELECOM	0	0	0	0	0	0
361442	NEW ULM TELECOM, INC	0	0	0	0	0	0
361443	LORETEL SYSTEMS, INC	0	0	0	0	0	0
361445	CENTURYTEL-MINNESOTA	0	0	0	0	0	0
361448	OSAKIS TEL CO	0	0	0	0	0	0
361450	PARK REGION MUTUAL	0	0	0	0	0	0
361451	PAUL BUNYAN RURAL	0	0	0	0	0	0
361453	PEOPLES TEL CO - MN	0	0	0	0	0	0
361454	PINE ISLAND TEL CO	0	0	0	0	0	0
361456	UTC OF MINNESOTA	0	0	747,906	1,443,012	354,678	351,006
361472	REDWOOD COUNTY TEL	0	0	0	0	0	0
361474	ROTHSAY TEL CO, INC	0	0	0	0	0	0
361475	RUNESTONE TEL ASSN	0	0	0	0	0	0
361476	SACRED HEART TEL CO	0	0	0	0	0	0
361479	SCOTT RICE TEL CO	0	0	0	0	0	0
361482	SHERBURNE CTY RURAL	0	0	0	0	0	0
361483	SLEEPY EYE TEL CO	0	0	0	0	0	0
361485	SPRING GROVE COOP	0	0	0	0	0	0
361487	STARBUCK TEL CO	0	0	0	0	0	0
361491	TWIN VALLEY-ULEN TEL	0	0	0	0	0	0
361494	UPSALA COOP TEL ASSN	0	0	0	0	0	0
361495	VALLEY TEL CO - MN	0	0	0	0	0	0
361499	CROSSLAKE TEL CO	0	0	0	0	0	0
361500	NORTHERN TEL CO - MN	0	0	0	0	0	0
361501	WEST CENTRAL TEL	0	0	0	0	0	0
361502	WESTERN TEL CO	0	0	0	0	0	0
361505	WIKSTROM TEL CO, INC	0	0	0	0	0	0
361507	WINSTED TEL CO	0	0	0	0	0	0
361508	WINTHROP TEL CO	0	0	0	0	0	0
361510	WOODSTOCK TEL CO	0	0	0	0	0	0
361512	WOLVERTON TEL CO	0	0	0	0	0	0
361515	ZUMBROTA TEL CO	0	0	0	0	0	0
361654	INTERSTATE TELECOMM.	0	0	0	0	0	0
365142	QWEST CORP-MN	0	0	0	0	0	0
367123	CITIZENS-MN-SOUTH	0	0	0	215,082	99,378	99,489
369001	WESTERN WIRELESS	0	0	0	39,708	22,263	21,822
TOTAL	MISSISSIPPI	0	0	6,128,496	11,751,108	2,825,154	2,815,374
280446	BAY SPRINGS TEL CO	0	0	0	0	0	0
280447	BRUCE TEL CO - MS	0	0	0	0	0	0
280448	CALHOUN CITY TEL CO	0	0	0	0	0	0
280451	DECATUR TEL CO -MS	0	0	0	0	0	0
280452	DELTA TEL CO	0	0	0	0	0	0
280453	ALLTEL MISSISSIPPI	0	0	0	0	0	0
280454	FRANKLIN TEL CO - MS	0	0	0	0	0	0
280455	FULTON TEL CO	0	0	0	0	0	0
280456	GEORGETOWN TEL CO	0	0	0	0	0	0
280457	LAKESIDE TEL. CO.	0	0	0	0	0	0
280458	CENTURYTEL - N. MISS	0	0	0	0	0	0
280460	FRONTIER-MISSISSIPPI	0	0	0	0	0	0
280461	NOXAPATER TEL CO	0	0	0	0	0	0
280462	MOUND BAYOU TEL & CO	0	0	0	0	0	0
280466	SLEDGE TEL CO	0	0	0	0	0	0
280467	SMITHVILLE TEL CO	0	0	0	0	0	0
283301	SOUTHEAST MS TEL CO	0	0	0	0	0	0
285184	SO CENTRAL BELL-MS	0	0	6,128,496	11,751,108	2,825,154	2,815,374
287449	MYRTLE TEL CO	0	0	0	0	0	0
TOTAL	MISSOURI	0	0	8,107,644	15,789,090	3,879,678	4,557,924
420463	BPS TEL CO	0	0	0	0	0	0
420472	CASS COUNTY TEL CO	0	0	0	0	0	0
421151	SPECTRA COMM GROUP	0	0	0	0	0	0
421186	GTE-MW-VERIZON(GTE)	0	0	478,056	981,258	254,895	252,420
421206	IAMO TEL CO - MO	0	0	0	0	0	0
421759	CRAW-KAN TEL COOP-MO	0	0	0	0	0	0

Table 3.29
Interstate Access Support Payment Projections by Study Area
(Dollars)

Study Area ID Code	Study Area Name	1998 Total	1999 Total	2000 Total	2001 Total	2002 1st Quarter	2002 2nd Quarter
	MISSOURI (CONT.)						
421789	KS ST-MO DBA GTE NO.	0	0	0	0	0	0
421807	MOKAN DIAL INC-MO	0	0	0	0	0	0
421846	GTE MW-MO(CONTEL SY)	0	0	0	0	0	0
421860	ALMA TEL CO	0	0	0	0	0	0
421864	CHARITON VALLEY TEL	0	0	0	0	0	0
421865	CITIZENS TEL CO - MO	0	0	0	0	0	0
421866	OZARK TEL CO	0	0	0	0	0	0
421874	ELLINGTON TEL CO	0	0	0	0	0	0
421876	FARBER TEL CO	0	0	0	0	0	0
421882	FIDELITY TEL CO	0	0	0	0	0	0
421885	ALLTEL MISSOURI	0	0	0	0	0	0
421886	GOODMAN TEL CO	0	0	0	0	0	0
421887	GRANBY TEL CO - MO	0	0	0	0	0	0
421888	GRAND RIVER MUT-MO	0	0	0	0	0	0
421890	GREEN HILLS TEL CORP	0	0	0	0	0	0
421893	CHOCTAW TELEPHONE CO	0	0	0	0	0	0
421900	KLM TEL CO	0	0	0	0	0	0
421901	KINGDOM TELEPHONE CO	0	0	0	0	0	0
421908	LE-RU TELEPHONE CO	0	0	0	0	0	0
421912	MCDONALD COUNTY TEL	0	0	0	0	0	0
421914	MARK TWAIN RURAL TEL	0	0	0	0	0	0
421917	MID-MISSOURI TEL CO	0	0	0	0	0	0
421920	MILLER TEL CO - MO	0	0	0	0	0	0
421922	GTE MW-MO (CONTEL)	0	0	2,383,098	4,696,134	1,172,877	1,172,388
421927	NEW FLORENCE TEL CO	0	0	0	0	0	0
421928	NEW LONDON TEL CO	0	0	0	0	0	0
421929	HOLWAY TEL CO	0	0	0	0	0	0
421931	NE MISSOURI RURAL	0	0	0	0	0	0
421932	LATHROP TEL COMPANY	0	0	0	0	0	0
421934	ORCHARD FARM TEL CO	0	0	0	0	0	0
421935	OREGON FARMERS MUT	0	0	0	0	0	0
421936	PEACE VALLEY TEL CO	0	0	0	0	0	0
421942	ROCK PORT TEL CO	0	0	0	0	0	0
421945	SENECA TEL CO	0	0	0	0	0	0
421949	STEELVILLE TEL EXCH	0	0	0	0	0	0
421951	STOUTLAND TEL CO	0	0	0	0	0	0
421957	UTC OF MISSOURI	0	0	3,304,758	6,358,662	1,549,104	1,519,467
425213	SOUTHWESTERN BELL-MO	0	0	1,941,732	3,753,036	902,802	1,613,649
429001	MARK TWAIN COMMUNICATIONS	0	0	0	0	0	0
TOTAL	MONTANA	0	0	251,454	568,962	155,112	154,530
482235	BLACKFOOT TEL COOP	0	0	0	0	0	0
482241	HOT SPRINGS TEL CO	0	0	0	0	0	0
482242	INTERBEL TEL COOP	0	0	0	0	0	0
482244	LINCOLN TEL CO INC	0	0	0	0	0	0
482246	MID-RIVERS TEL COOP	0	0	0	0	0	0
482247	NEMONT TEL COOP-MT	0	0	0	0	0	0
482248	NORTHERN TEL COOP	0	0	0	0	0	0
482249	CENTURYTEL-MONTANA	0	0	0	0	0	0
482250	PROJECT TEL CO	0	0	0	0	0	0
482251	RANGE TEL COOP-MT	0	0	0	0	0	0
482252	RONAN TEL CO	0	0	0	0	0	0
482254	SOUTHERN MONTANA TEL	0	0	0	0	0	0
482255	3-RIVERS TEL COOP	0	0	0	0	0	0
482257	TRIANGLE TEL COOP	0	0	0	0	0	0
483308	CLARK FORK TELECOM	0	0	0	0	0	0
483310	CENTRAL MONTANA	0	0	0	0	0	0
484322	CITIZENS-MONTANA	0	0	236,622	429,672	94,059	93,090
485104	QWEST CORP-MT	0	0	14,832	139,140	60,798	61,176
489001	MID-RIVERS TEL COOP	0	0	0	150	255	264
TOTAL	NEBRASKA	0	0	577,518	1,321,128	381,813	364,215
371128	CITIZENS TELECOMM - NE	0	0	434,502	798,906	189,786	178,929
371516	ARAPAHOE TEL CO	0	0	0	0	0	0
371517	ARLINGTON TEL CO	0	0	0	0	0	0
371518	ELSIE COMM., INC.	0	0	0	0	0	0

Table 3.29
Interstate Access Support Payment Projections by Study Area
(Dollars)

Study Area ID Code	Study Area Name	1998 Total	1999 Total	2000 Total	2001 Total	2002 1st Quarter	2002 2nd Quarter
	NEBRASKA (CONT.)						
371524	BLAIR TEL CO	0	0	0	0	0	0
371525	THREE RIVER TELCO	0	0	0	0	0	0
371526	CAMBRIDGE TEL CO -NE	0	0	0	0	0	0
371530	CONSOLIDATED TELCO	0	0	0	0	0	0
371531	CLARKS TEL CO	0	0	0	0	0	0
371532	CONSOLIDATED TEL CO	0	0	0	0	0	0
371534	COZAD TEL CO	0	0	0	0	0	0
371536	CURTIS TEL CO	0	0	0	0	0	0
371537	DALTON TEL CO, INC	0	0	0	0	0	0
371540	DILLER TEL CO	0	0	0	0	0	0
371542	EASTERN NEBRASKA TEL	0	0	0	0	0	0
371545	EUSTIS TEL EXCHANGE	0	0	0	0	0	0
371553	GLENWOOD TEL MEMBER	0	0	0	0	0	0
371555	HAMILTON TEL CO	0	0	0	0	0	0
371556	HARTINGTON TEL CO	0	0	0	0	0	0
371557	HARTMAN TEL EXCH INC	0	0	0	0	0	0
371558	HEMINGFORD COOP TEL	0	0	0	0	0	0
371559	HENDERSON CO-OP TEL	0	0	0	0	0	0
371561	HERSHEY COOP TEL CO	0	0	0	0	0	0
371562	HOME TEL CO OF NE	0	0	0	0	0	0
371563	HOOPER TEL CO	0	0	0	0	0	0
371565	K & M TEL CO, INC	0	0	0	0	0	0
371567	KEYSTONE-ARTHUR TEL	0	0	0	0	0	0
371568	ALLTEL (ALIANT)	0	0	0	0	0	0
371574	NEBRASKA CENTRAL TEL	0	0	0	0	0	0
371576	NORTHEAST NEBRASKA	0	0	0	0	0	0
371577	GREAT PLAINS COMMUN	0	0	0	0	0	0
371581	PIERCE TEL CO	0	0	0	0	0	0
371582	PLAINVIEW TEL CO	0	0	0	0	0	0
371586	ROCK COUNTY TEL CO	0	0	0	0	0	0
371590	SODTOWN TEL CO	0	0	0	0	0	0
371591	SE NEBRASKA TEL CO	0	0	0	0	0	0
371592	STANTON TELECOM INC.	0	0	0	0	0	0
371595	UTC OF THE WEST-NE	0	0	143,016	522,222	192,027	185,286
371597	WAUNETA TEL CO	0	0	0	0	0	0
372455	BENKELMAN TEL CO	0	0	0	0	0	0
375143	QWEST CORP-NE	0	0	0	0	0	0
TOTAL	NEVADA	0	0	4,364,736	8,383,824	1,979,919	2,511,375
552220	FILER MUTUAL TEL -NV	0	0	0	0	0	0
552223	CENTURY-GEM STATE-NV	0	0	0	0	0	0
552233	RURAL TEL CO - NV	0	0	0	0	0	0
552284	BEEHIVE TEL CO - NV	0	0	0	0	0	0
552302	CONTEL-CA-CONTEL-NV	0	0	1,188,564	2,477,988	648,534	653,730
552348	CENTEL OF NV	0	0	336,978	644,928	151,341	151,341
552349	CHURCHILL-CC COMM.	0	0	0	0	0	0
552351	LINCOLN CTY TEL SYS	0	0	0	0	0	0
552353	MOAPA VALLEY TEL CO.	0	0	0	0	0	0
552356	RIO VIRGIN TEL CO	0	0	0	0	0	0
553304	HUMBOLDT TEL CO	0	0	0	0	0	0
554431	CITIZENS-NV-NORTH	0	0	834,492	1,366,722	259,812	259,431
554432	CITIZENS-NV-SOUTH	0	0	10,530	91,560	38,709	38,304
555173	NEVADA BELL	0	0	1,994,172	3,802,584	881,502	1,408,548
559001	WESTERN WIRELESS	0	0	0	42	21	21
TOTAL	NEW HAMPSHIRE	0	0	1,026,156	1,968,294	469,191	470,154
120038	BRETTON WOODS TEL CO	0	0	0	0	0	0
120039	GRANITE STATE TEL	0	0	0	0	0	0
120042	DIXVILLE TEL CO	0	0	0	0	0	0
120043	DUNBARTON TEL CO	0	0	0	0	0	0
120045	KEARSARGE TEL CO	0	0	0	0	0	0
120047	MERRIMACK COUNTY TEL	0	0	0	0	0	0
120049	UNION TEL CO	0	0	0	0	0	0
120050	WILTON TEL CO - NH	0	0	0	0	0	0
123321	MCTA, INC.	0	0	0	0	0	0
125113	VERIZON NEW HAMPSHIRE	0	0	1,026,156	1,968,294	469,191	470,154

Table 3.29
Interstate Access Support Payment Projections by Study Area
(Dollars)

Study Area ID Code	Study Area Name	1998 Total	1999 Total	2000 Total	2001 Total	2002 1st Quarter	2002 2nd Quarter
TOTAL	NEW JERSEY	0	0	2,564,148	4,948,374	1,202,700	1,198,374
160135	WARWICK VALLEY-NJ	0	0	0	0	0	0
160138	UNITED TEL - NJ, INC	0	0	178,806	345,966	84,528	84,774
165120	VERIZON NEW JERSEY	0	0	2,385,342	4,602,408	1,118,172	1,113,600
TOTAL	NEW MEXICO	0	0	3,849,036	7,672,860	1,959,192	1,937,712
491164	VALOR-NM#1	0	0	587,346	1,196,040	400,704	395,604
491193	VALOR-NM#2	0	0	1,305,138	2,706,858	637,527	616,131
491231	MESCALERO APACHE	0	0	0	0	0	0
492066	DELL TEL CO-OP - NM	0	0	0	0	0	0
492176	VALLEY TEL COOP - NM	0	0	0	0	0	0
492259	BACA VALLEY TEL CO	0	0	0	0	0	0
492262	ENMR TEL COOP INC-NM	0	0	0	0	0	0
492263	LA JICARITA RURAL	0	0	0	0	0	0
492264	LEACO RURAL TEL COOP	0	0	0	0	0	0
492265	TULAROSA BASIN TEL.	0	0	0	0	0	0
492268	WESTERN NEW MEXICO	0	0	0	0	0	0
492270	PENASCO VALLEY TEL	0	0	0	0	0	0
492272	ROOSEVELT CNTY RURAL	0	0	0	0	0	0
492274	CENTURYTEL SW-NM	0	0	0	0	0	0
494449	NAVAJO COMMUN-NM	0	0	357,492	708,540	185,967	189,450
495105	QWEST CORP-NM	0	0	1,599,060	3,061,422	734,994	736,527
499001	SMITH BAGLEY	0	0	0	0	0	0
TOTAL	NEW YORK	0	0	12,306,168	23,740,152	5,680,962	5,683,725
150071	ARMSTRONG TEL CO-NY	0	0	0	0	0	0
150072	FRONTIER-AUSABLE VAL	0	0	204,492	418,692	108,366	109,368
150073	BERKSHIRE TEL CORP	0	0	0	0	0	0
150076	CASSADAGA TEL CORP	0	0	0	0	0	0
150077	CHAMPLAIN TEL CO	0	0	0	0	0	0
150078	CHAUTAUQUA & ERIE	0	0	0	0	0	0
150079	CHAZY & WESTPORT	0	0	0	0	0	0
150081	CITIZENS HAMMOND NY	0	0	0	0	0	0
150084	TACONIC TEL CORP	0	0	0	0	0	0
150085	CROWN POINT TEL CORP	0	0	0	0	0	0
150088	DELHI TEL CO	0	0	0	0	0	0
150089	DEPOSIT TEL CO	0	0	0	0	0	0
150091	DUNKIRK & FREDONIA	0	0	0	0	0	0
150092	EDWARDS TEL CO	0	0	0	0	0	0
150093	EMPIRE TEL CORP	0	0	0	0	0	0
150095	FISHERS ISLAND TEL	0	0	0	0	0	0
150097	GERMANTOWN TEL CO	0	0	0	0	0	0
150099	HANCOCK TEL CO	0	0	0	0	0	0
150100	FRONTIER COMM OF NY	0	0	0	0	0	0
150104	MARGARETVILLE TEL CO	0	0	0	0	0	0
150105	MIDDLEBURGH TEL CO	0	0	0	0	0	0
150106	ALLTEL NY-FULTON	0	0	0	0	0	0
150107	NEWPORT TEL CO	0	0	0	0	0	0
150108	NICHOLVILLE TEL CO	0	0	0	0	0	0
150109	ALLTEL NY-JAMESTOWN	0	0	0	0	0	0
150110	OGDEN TEL CO	0	0	0	0	0	0
150111	ONEIDA COUNTY RURAL	0	0	0	0	0	0
150112	ONTARIO TEL CO, INC.	0	0	0	0	0	0
150113	ALLTEL NY-RED JACKET	0	0	0	0	0	0
150114	ORISKANY FALLS TEL	0	0	0	0	0	0
150116	PATTERSONVILLE TEL	0	0	0	0	0	0
150118	PORT BYRON TEL CO	0	0	0	0	0	0
150121	FRONTIER-ROCHESTER	0	0	0	0	0	0
150122	FRONTIER-SENECA GORH	0	0	80,670	164,670	42,321	42,591
150125	STATE TEL CO	0	0	0	0	0	0
150128	FRONTIER-SYLVAN LAKE	0	0	200,880	414,216	108,216	108,726
150129	TOWNSHIP TEL CO	0	0	0	0	0	0
150131	TRUMANSBURG TEL CO.	0	0	0	0	0	0
150133	VERNON TEL CO	0	0	0	0	0	0
150135	WARWICK VALLEY-NY	0	0	0	0	0	0
154532	CITIZENS TELECOM-NY	0	0	2,712,240	5,246,112	1,269,057	1,278,672
154533	CITIZENS-RED HOOK	0	0	0	45,996	23,094	23,265

Table 3.29
Interstate Access Support Payment Projections by Study Area
(Dollars)

Study Area ID Code	Study Area Name	1998 Total	1999 Total	2000 Total	2001 Total	2002 1st Quarter	2002 2nd Quarter
	NEW YORK (CONT.)						
154534	CITIZENS-WEST. CNTY	0	0	413,754	831,234	223,233	223,158
155130	VERZON NEW YORK	0	0	8,694,132	16,303,740	3,755,487	3,742,989
159001	MCI METRO	0	0	0	315,492	151,188	154,956
TOTAL	NORTH CAROLINA	0	0	5,770,230	11,953,026	3,089,343	3,082,479
230468	ATLANTIC MEMBERSHIP	0	0	0	0	0	0
230469	BARNARDSVILLE TEL CO	0	0	0	0	0	0
230470	CAROLINA TEL & TEL	0	0	0	0	0	0
230471	CENTEL OF NC	0	0	0	0	0	0
230473	CITIZENS TEL CO	0	0	0	0	0	0
230474	CONCORD TEL CO	0	0	0	0	0	0
230476	ALLTEL CAROLINA-NO	0	0	0	0	0	0
230478	ELLERBE TEL CO	0	0	0	0	0	0
230479	VERIZON SOUTH - NC	0	0	3,726,342	7,737,006	1,988,172	1,976,604
230483	LEXCOM TELEPHONE CO.	0	0	0	0	0	0
230485	MEBTEL, INC.	0	0	0	0	0	0
230491	NORTH STATE TEL CO	0	0	0	0	0	0
230494	PINEVILLE TEL CO	0	0	0	0	0	0
230495	RANDOLPH TEL CO	0	0	0	0	0	0
230496	RANDOLPH MEMBERSHIP	0	0	0	0	0	0
230497	PIEDMONT MEMBERSHIP	0	0	0	0	0	0
230498	SALUDA MOUNTAIN TEL	0	0	0	0	0	0
230500	SERVICE TEL CO	0	0	0	0	0	0
230501	SKYLINE MEMBERSHIP	0	0	0	0	0	0
230502	STAR MEMBERSHIP CORP	0	0	0	0	0	0
230503	SURRY MEMBERSHIP	0	0	0	0	0	0
230505	TRI COUNTY TEL MEMBR	0	0	0	0	0	0
230509	VERIZON S-NC(CONTEL)	0	0	2,043,888	4,216,020	1,101,171	1,105,875
230510	WILKES MEMBERSHIP	0	0	0	0	0	0
230511	YADKIN VALLEY TEL	0	0	0	0	0	0
235193	SOUTHERN BELL-NC	0	0	0	0	0	0
TOTAL	NORTH DAKOTA	0	0	507,486	868,248	174,564	168,507
381131	CITIZENS ND	0	0	0	0	0	0
381447	NORTH DAKOTA TEL CO	0	0	0	0	0	0
381509	WOLVERTON TEL CO	0	0	0	0	0	0
381601	ABSARAKA COOP TEL CO	0	0	0	0	0	0
381604	BEK COMM. COOP.	0	0	0	0	0	0
381607	CONSOLIDATED TELCOM	0	0	0	0	0	0
381610	DAKOTA CENTRAL COOP	0	0	0	0	0	0
381611	DICKEY RURAL COOP	0	0	0	0	0	0
381614	POLAR TELECOMM.	0	0	0	0	0	0
381615	GRIGGS COUNTY TEL CO	0	0	0	0	0	0
381616	INTER-COMMUNITY TEL	0	0	0	0	0	0
381617	MIDSTATE TEL CO	0	0	0	0	0	0
381622	MOORE & LIBERTY TEL	0	0	0	0	0	0
381623	NOONAN FARMERS TEL	0	0	0	0	0	0
381625	NORTHWEST COMM COOP	0	0	0	0	0	0
381630	POLAR COMM MUT AID	0	0	0	0	0	0
381631	RED RIVER RURAL TEL	0	0	0	0	0	0
381632	RESERVATION TEL COOP	0	0	0	0	0	0
381636	UNITED TEL MUTUAL	0	0	0	0	0	0
381637	W. RIVER TELECOM.	0	0	0	0	0	0
381638	MIDSTATE COMM.	0	0	0	0	0	0
382247	NEMONT TEL COOP - ND	0	0	0	0	0	0
383303	SRT COMMUNICATIONS	0	0	0	0	0	0
385144	QWEST CORP-ND	0	0	507,486	868,248	174,564	168,507
TOTAL	NORTHERN MARIANA ISLANDS	0	0	123,876	246,678	62,094	61,749
653700	MICRONESIAN TELECOMM	0	0	123,876	246,678	62,094	61,749
TOTAL	OHIO	0	0	3,855,204	11,545,878	3,876,330	3,825,723
300585	ARCADIA TEL CO	0	0	0	0	0	0
300586	THE ARTHUR MUTUAL	0	0	0	0	0	0
300588	AYERSVILLE TEL CO	0	0	0	0	0	0
300589	BASCOM MUTUAL TEL CO	0	0	0	0	0	0

Table 3.29
Interstate Access Support Payment Projections by Study Area
(Dollars)

Study Area ID Code	Study Area Name	1998 Total	1999 Total	2000 Total	2001 Total	2002 1st Quarter	2002 2nd Quarter
	OHIO (CONT.)						
300590	BENTON RIDGE TEL CO	0	0	0	0	0	0
300591	BUCKLAND MUTUAL TEL	0	0	0	0	0	0
300594	THE CHAMPAIGN TEL CO	0	0	0	0	0	0
300597	THE CHILLICOTHE TEL	0	0	0	0	0	0
300598	MCCLURE TEL CO	0	0	0	0	0	0
300604	COLUMBUS GROVE TEL	0	0	0	0	0	0
300606	CONNEAUT TEL CO	0	0	0	0	0	0
300607	CONTINENTAL OF OHIO	0	0	0	0	0	0
300609	DOYLESTOWN TEL CO	0	0	0	0	0	0
300612	FARMERS MUTUAL TEL	0	0	0	0	0	0
300613	LITTLE MIAMI COMM.	0	0	0	0	0	0
300614	FORT JENNINGS TEL CO	0	0	0	0	0	0
300615	VERIZON NORTH - OH	0	0	3,855,204	7,807,056	1,955,163	1,951,251
300618	GERMANTOWN INDEPEND	0	0	0	0	0	0
300619	GLANDORF TEL CO	0	0	0	0	0	0
300625	KALIDA TEL CO	0	0	0	0	0	0
300630	CENTURYTEL OF OHIO	0	0	0	0	0	0
300633	MIDDLE POINT HOME	0	0	0	0	0	0
300634	MINFORD TEL CO	0	0	0	0	0	0
300639	THE NEW KNOXVILLE	0	0	0	0	0	0
300644	THE NOVA TEL CO	0	0	0	0	0	0
300645	OAKWOOD TEL CO	0	0	0	0	0	0
300649	ORWELL TEL CO	0	0	0	0	0	0
300650	OTTOVILLE MUTUAL	0	0	0	0	0	0
300651	PATTERSONVILLE TEL	0	0	0	0	0	0
300654	RIDGEVILLE TEL CO	0	0	0	0	0	0
300656	SHERWOOD MUTUAL TEL	0	0	0	0	0	0
300658	SYCAMORE TEL CO	0	0	0	0	0	0
300659	TELEPHONE SERVICE	0	0	0	0	0	0
300661	UTC OF OHIO	0	0	0	3,738,822	1,921,167	1,874,472
300662	VANLUE TEL CO	0	0	0	0	0	0
300663	VAUGHNSVILLE TEL CO	0	0	0	0	0	0
300664	WABASH MUTUAL TEL CO	0	0	0	0	0	0
300665	ALLTEL OHIO INC.	0	0	0	0	0	0
300666	WESTERN RESERVE TEL	0	0	0	0	0	0
300682	FRONTIER-OHIO	0	0	0	0	0	0
305062	CINCINNATI BELL-OH	0	0	0	0	0	0
305150	OHIO BELL TEL CO	0	0	0	0	0	0
TOTAL	OKLAHOMA	0	0	3,542,790	6,889,062	1,203,033	1,584,537
431165	VALOR TELECOMM - OK	0	0	918,366	1,851,312	0	0
431704	LAVACA TEL CO-OK	0	0	0	0	0	0
431788	KANOKLA TEL ASSN-OK	0	0	0	0	0	0
431831	S. CENTRAL TEL - OK	0	0	0	0	0	0
431965	ALLTEL OKLAHOMA INC	0	0	0	0	0	0
431966	ATLAS TEL CO	0	0	0	0	0	0
431968	BEGGS TEL CO	0	0	0	0	0	0
431969	BIXBY TEL CO	0	0	0	0	0	0
431974	CANADIAN VALLEY TEL	0	0	0	0	0	0
431976	CARNEGIE TEL CO INC	0	0	0	0	0	0
431977	CENTRAL OKLAHOMA TEL	0	0	0	0	0	0
431979	CHEROKEE TEL CO	0	0	0	0	0	0
431980	CHICKASAW TEL CO	0	0	0	0	0	0
431981	CHOUTEAU TEL CO	0	0	0	0	0	0
431982	CIMARRON TEL CO	0	0	0	0	0	0
431984	OKLAHOMA COMM SYSTEM	0	0	0	0	0	0
431985	CROSS TEL CO	0	0	0	0	0	0
431988	DOBSON TEL CO	0	0	0	0	0	0
431994	GRAND TEL CO INC	0	0	0	0	0	0
431995	HINTON TEL CO	0	0	0	0	0	0
432006	MCLOUD TEL CO	0	0	0	0	0	0
432008	MEDICINE PARK TEL CO	0	0	0	0	0	0
432010	MID-AMERICA TEL INC	0	0	0	0	0	0
432011	OKLAHOMA ALLTEL, INC	0	0	0	0	0	0
432013	OKLAHOMA TEL & TEL	0	0	0	0	0	0
432014	OKLAHOMA WESTERN TEL	0	0	0	0	0	0

Table 3.29
Interstate Access Support Payment Projections by Study Area
(Dollars)

Study Area ID Code	Study Area Name	1998 Total	1999 Total	2000 Total	2001 Total	2002 1st Quarter	2002 2nd Quarter
	OKLAHOMA (CONT.)						
432016	PANHANDLE TEL COOP	0	0	0	0	0	0
432017	PINE TELEPHONE CO	0	0	0	0	0	0
432018	PIONEER TEL COOP INC	0	0	0	0	0	0
432020	POTTAWATOMIE TEL CO	0	0	0	0	0	0
432022	SALINA-SPAVINAW TEL	0	0	0	0	0	0
432023	SHIDLER TEL CO	0	0	0	0	0	0
432025	SW OKLAHOMA TEL CO	0	0	0	0	0	0
432029	TERRAL TEL CO	0	0	0	0	0	0
432030	TOTAH TELEPHONE CO	0	0	0	0	0	0
432032	VALLIANT TEL CO	0	0	0	0	0	0
432034	WYANDOTTE TEL CO	0	0	0	0	0	0
432141	SANTA ROSA TEL COOP	0	0	0	0	0	0
435215	SOUTHWESTERN BELL-OK	0	0	2,624,424	5,037,750	1,203,033	1,584,537
TOTAL	OREGON	0	0	7,865,832	19,562,982	5,857,899	5,813,250
532226	MIDVALE TEL EXCH -OR	0	0	0	0	0	0
532359	BEAVER CREEK COOP	0	0	0	0	0	0
532361	CENTURYTEL-EA OREGON	0	0	0	0	0	0
532362	CANBY TEL ASSN	0	0	0	0	0	0
532363	CLEAR CREEK MUTUAL	0	0	0	0	0	0
532364	COLTON TEL CO	0	0	0	0	0	0
532369	EAGLE TEL SYSTEMS	0	0	0	0	0	0
532371	CASCADE UTIL INC	0	0	0	0	0	0
532373	GERVAIS TELEPHONE CO	0	0	0	0	0	0
532375	ROOME TELECOMM INC	0	0	0	0	0	0
532376	HELIX TEL CO.	0	0	0	0	0	0
532377	HOME TELEPHONE CO	0	0	0	0	0	0
532378	TRANS-CASCADES TEL	0	0	0	0	0	0
532383	MOLALLA TEL CO.	0	0	0	0	0	0
532384	MONITOR COOP TEL	0	0	0	0	0	0
532385	MONROE TELEPHONE CO.	0	0	0	0	0	0
532386	MT. ANGEL TEL CO.	0	0	0	0	0	0
532387	NEHALEM TEL & TEL	0	0	0	0	0	0
532388	NORTH STATE TEL CO.	0	0	0	0	0	0
532389	OREGON TEL CORP	0	0	0	0	0	0
532390	OREGON-IDAHO UTIL.	0	0	0	0	0	0
532391	PEOPLES TEL CO. - OR	0	0	0	0	0	0
532392	PINE TEL SYSTEM INC.	0	0	0	0	0	0
532393	PIONEER TEL COOP	0	0	0	0	0	0
532396	ST PAUL COOP ASSN	0	0	0	0	0	0
532397	SCIO MUTUAL TEL ASSN	0	0	0	0	0	0
532399	STAYTON COOP TEL CO	0	0	0	0	0	0
532400	UTC OF THE NW - OR	0	0	482,370	1,269,720	395,481	373,686
532404	ASOTIN TEL - OR	0	0	0	0	0	0
532416	VERIZON N'WEST-OR	0	0	6,953,526	14,173,608	3,624,015	3,605,757
532456	MALHEUR HOME TEL CO	0	0	0	0	0	0
533401	CITIZENS-OREGON	0	0	429,936	864,000	215,775	216,750
535163	QWEST CORP-OR	0	0	0	3,255,654	1,622,628	1,617,057
TOTAL	PENNSYLVANIA	0	0	6,660,918	13,267,416	3,312,078	3,310,071
170145	THE BENTLEYVILLE TEL	0	0	0	0	0	0
170149	FRONTIER-BREEZEWOOD	0	0	41,256	84,240	21,498	21,531
170151	BUFFALO VALLEY TEL	0	0	0	0	0	0
170152	FRONTIER-CANTON	0	0	9,948	20,382	5,217	5,190
170156	CITIZENS - KECKSBURG	0	0	0	0	0	0
170161	COMMONWEALTH TEL ENT	0	0	0	0	0	0
170162	THE CONESTOGA TEL	0	0	0	0	0	0
170165	DENVER & EPHRATA	0	0	0	0	0	0
170168	FRONTIER-PA	0	0	0	0	0	0
170169	GTE NORTH INC. - PA	0	0	1,463,940	2,991,162	755,748	755,592
170170	GTE NORTH-PA(CONTEL)	0	0	1,862,004	3,843,030	988,941	994,950
170171	HICKORY TEL CO	0	0	0	0	0	0
170175	IRONTON TEL CO	0	0	0	0	0	0
170176	ALLTEL PENNSYLVANIA	0	0	0	0	0	0
170177	LACKAWAXEN TEL CO	0	0	0	0	0	0
170178	FRONTIER-LAKEWOOD	0	0	0	0	0	0

Table 3.29
Interstate Access Support Payment Projections by Study Area
(Dollars)

Study Area ID Code	Study Area Name	1998 Total	1999 Total	2000 Total	2001 Total	2002 1st Quarter	2002 2nd Quarter
	PENNSYLVANIA (CONT.)						
170179	LAUREL HIGHLAND TEL	0	0	0	0	0	0
170183	MAHANOY & MAHANTONGO	0	0	0	0	0	0
170185	MARIANNA - SCENERY	0	0	0	0	0	0
170189	ARMSTRONG TEL CO-PA	0	0	0	0	0	0
170191	NORTH EASTERN PA TEL	0	0	0	0	0	0
170192	NORTH PENN TEL CO	0	0	0	0	0	0
170193	NORTH PITTSBURGH TEL	0	0	0	0	0	0
170194	FRONTIER-OSWAYO RIVR	0	0	25,524	52,254	13,503	13,425
170195	ARMSTRONG TEL NORTH	0	0	0	0	0	0
170196	PALMERTON TEL CO	0	0	0	0	0	0
170197	PENNSYLVANIA TEL CO	0	0	0	0	0	0
170200	PYMATUNING IND TEL	0	0	0	0	0	0
170201	VERIZON N-PA(QUAKER)	0	0	0	0	0	0
170204	SOUTH CANAAN TEL CO	0	0	0	0	0	0
170206	SUGAR VALLEY TEL CO	0	0	0	0	0	0
170209	UTC OF PENNSYLVANIA	0	0	3,258,246	6,276,348	1,527,171	1,519,383
170210	VENUS TEL CORP	0	0	0	0	0	0
170215	YUKON - WALTZ TEL CO	0	0	0	0	0	0
170277	WEST SIDE TEL CO-PA	0	0	0	0	0	0
175000	VERIZON PENNSYLVANIA	0	0	0	0	0	0
TOTAL	PUERTO RICO	0	0	0	0	0	0
633200	P R T C - CENTRAL	0	0	0	0	0	0
633201	PUERTO RICO TEL CO	0	0	0	0	0	0
639001	CENTENNIAL PCS OPER	0	0	0	0	0	0
639002	LAMBDA OPERATIONS	0	0	0	0	0	0
TOTAL	RHODE ISLAND	0	0	50,484	96,900	22,956	22,572
585114	VERIZON RHODE ISLAND	0	0	50,484	96,900	22,956	22,572
TOTAL	SOUTH CAROLINA	0	0	8,505,270	16,761,324	4,134,606	4,105,662
240479	VERIZON SOUTH-SC	0	0	3,525,420	7,188,516	1,814,673	1,798,869
240506	UTC OF THE CAROLINAS	0	0	810,774	1,554,474	378,453	371,277
240512	BLUFFTON TEL. CO.	0	0	0	0	0	0
240515	CHESNEE TEL CO	0	0	0	0	0	0
240516	CHESTER TEL CO - SC	0	0	0	0	0	0
240517	ALLTEL SO CAROLINA	0	0	0	0	0	0
240520	FARMERS TEL COOP	0	0	0	0	0	0
240521	FORT MILL TEL CO	0	0	0	0	0	0
240523	HARGRAY TEL CO	0	0	0	0	0	0
240524	HEATH SPRINGS TEL CO	0	0	0	0	0	0
240526	GTE SOUTH-SC(CONTEL)	0	0	0	0	0	0
240527	HOME TEL CO	0	0	0	0	0	0
240528	HORRY TEL COOP	0	0	0	0	0	0
240531	LANCASTER TEL CO	0	0	0	0	0	0
240532	LOCKHART TEL CO INC	0	0	0	0	0	0
240533	MCCLELLANVILLE TEL	0	0	0	0	0	0
240535	NORWAY TEL CO	0	0	0	0	0	0
240536	PALMETTO RURAL COOP	0	0	0	0	0	0
240538	PIEDMONT RURAL COOP	0	0	0	0	0	0
240539	PBT TELECOM, INC.	0	0	0	0	0	0
240541	RIDGEWAY TEL CO	0	0	0	0	0	0
240542	ROCK HILL TEL CO	0	0	0	0	0	0
240544	ST STEPHEN TEL CO	0	0	0	0	0	0
240546	SANDHILL TEL COOP	0	0	0	0	0	0
240550	WEST CAROLINA RURAL	0	0	0	0	0	0
240551	WILLISTON TEL CO	0	0	0	0	0	0
245194	SOUTHERN BELL-SC	0	0	4,169,076	8,018,334	1,941,480	1,935,516
TOTAL	SOUTH DAKOTA	0	0	36,654	75,744	18,438	18,045
391640	ARMOUR INDEPENDENT	0	0	0	0	0	0
391642	BALTIC TELECOM COOP.	0	0	0	0	0	0
391647	CHEYENNE RIVER SIOUX	0	0	0	0	0	0
391649	BERESFORD MUNICIPAL	0	0	0	0	0	0
391650	CITY OF BROOKINGS	0	0	0	0	0	0
391652	DAKOTA TELECOMM GRP	0	0	0	0	0	0

Table 3.29
Interstate Access Support Payment Projections by Study Area
(Dollars)

Study Area ID Code	Study Area Name	1998 Total	1999 Total	2000 Total	2001 Total	2002 1st Quarter	2002 2nd Quarter
	SOUTH DAKOTA (CONT.)						
391653	CITY OF FAITH MUNIC	0	0	0	0	0	0
391654	INTERSTATE TELECOMM.	0	0	0	0	0	0
391657	SPLITROCK TELECOM	0	0	0	0	0	0
391659	GOLDEN WEST TELECOMM	0	0	0	0	0	0
391660	MT RUSHMORE TEL	0	0	0	0	0	0
391661	HANSON COUNTY TEL CO	0	0	0	0	0	0
391664	JAMES VALLEY COOP	0	0	0	0	0	0
391666	JEFFERSON TEL CO -SD	0	0	0	0	0	0
391667	KADOKA TELEPHONE CO	0	0	0	0	0	0
391668	KENNEBEC TEL CO	0	0	0	0	0	0
391669	MCCOOK COOP TEL CO	0	0	0	0	0	0
391670	MIDSTATE COMM., INC.	0	0	0	0	0	0
391671	WEST RIVER(MOBRIDGE)	0	0	0	0	0	0
391674	ROBERTS COUNTY COOP	0	0	0	0	0	0
391676	SANBORN TEL COOP	0	0	0	0	0	0
391677	SIOUX VALLEY TEL. CO	0	0	0	0	0	0
391679	STOCKHOLM-STRANDBURG	0	0	0	0	0	0
391680	SULLY BUTTES TEL	0	0	0	0	0	0
391682	TRI-COUNTY TELCOM	0	0	0	0	0	0
391684	UNION TEL CO.	0	0	0	0	0	0
391685	VALLEY TELECOMM.	0	0	0	0	0	0
391686	VIVIAN TELEPHONE CO	0	0	0	0	0	0
391688	WESTERN TEL CO.	0	0	0	0	0	0
391689	WEST RIVER COOP	0	0	0	0	0	0
395145	QWEST CORP-SD	0	0	36,654	75,744	18,438	18,045
TOTAL	TENNESSEE	0	0	4,662,288	8,569,836	1,982,430	1,973,472
290280	ARDMORE TEL CO	0	0	0	0	0	0
290552	CENTURYTEL-ADAMSVILL	0	0	0	0	0	0
290553	BEN LOMAND RURAL	0	0	0	0	0	0
290554	BLEDSOE TEL COOP	0	0	0	0	0	0
290557	CENTURY-CLAIBORNE	0	0	0	0	0	0
290559	CONCORD TEL EXCHANGE	0	0	0	0	0	0
290561	CROCKETT TEL CO	0	0	0	0	0	0
290562	DEKALB TEL COOP	0	0	0	0	0	0
290565	HIGHLAND TEL COOP-TN	0	0	0	0	0	0
290566	HUMPHREY'S COUNTY	0	0	0	0	0	0
290567	UNITED INTER-MT-TN	0	0	1,036,074	1,994,466	487,389	483,726
290570	LORETTO TEL CO	0	0	0	0	0	0
290571	MILLINGTON TEL CO	0	0	0	0	0	0
290573	NORTH CENTRAL COOP	0	0	0	0	0	0
290574	CENTURYTEL-OOLTEWAH	0	0	0	0	0	0
290575	TENNESSEE TEL CO	0	0	0	0	0	0
290576	PEOPLES TEL CO	0	0	0	0	0	0
290578	TELLICO TEL CO	0	0	0	0	0	0
290579	TWIN LAKES TEL COOP	0	0	0	0	0	0
290580	CITIZENS-VOLUNTEER	0	0	0	264,432	130,689	129,378
290581	UTC OF TN	0	0	0	0	0	0
290583	WEST TENNESSEE TEL	0	0	0	0	0	0
290584	YORKVILLE TEL COOP	0	0	0	0	0	0
294336	CUC DBA CITIZENS-TN	0	0	9,744	218,562	101,127	100,605
295185	SO. CENTRAL BELL -TN	0	0	3,616,470	6,092,376	1,239,051	1,234,920
299001	BEN LOMAND COMMUNICATION	0	0	0	0	24,174	24,843
TOTAL	TEXAS	0	0	19,552,260	38,260,956	9,511,614	9,375,306
440425	CAMERON TEL CO TEXAS	0	0	0	0	0	0
441163	VALOR-TX	0	0	0	2,020,812	1,027,974	930,915
442038	BLOSSOM TEL CO	0	0	0	0	0	0
442039	BIG BEND TEL CO INC	0	0	0	0	0	0
442040	BRAZORIA TEL CO	0	0	0	0	0	0
442041	BRAZOS TEL COOP INC	0	0	0	0	0	0
442043	NORTH TEXAS TEL. CO.	0	0	0	0	0	0
442046	CAP ROCK TEL COOP	0	0	0	0	0	0
442052	CENTRAL TEXAS CO-OP	0	0	0	0	0	0
442057	COLEMAN COUNTY CO-OP	0	0	0	0	0	0
442059	COLORADO VALLEY TEL	0	0	0	0	0	0

Table 3.29
Interstate Access Support Payment Projections by Study Area
(Dollars)

Study Area ID Code	Study Area Name	1998 Total	1999 Total	2000 Total	2001 Total	2002 1st Quarter	2002 2nd Quarter
	TEXAS (CONT.)						
442060	COMANCHE COUNTY TEL	0	0	0	0	0	0
442061	COMMUNITY TEL CO	0	0	0	0	0	0
442065	CUMBY TEL COOP INC	0	0	0	0	0	0
442066	DELL TEL. CO-OP - TX	0	0	0	0	0	0
442068	EASTEX TEL COOP INC	0	0	0	0	0	0
442069	ELECTRA TELEPHONE CO	0	0	0	0	0	0
442070	ETEX TEL COOP INC	0	0	0	0	0	0
442071	FIVE AREA TEL CO-OP	0	0	0	0	0	0
442072	FORT BEND TEL CO	0	0	0	0	0	0
442073	BORDER TO BORDER	0	0	0	0	0	0
442076	GANADO TELEPHONE CO	0	0	0	0	0	0
442080	GTE SOUTHWEST INC-TX	0	0	12,873,660	23,255,490	5,247,501	5,245,680
442083	GUADALUPE VALLEY TEL	0	0	0	0	0	0
442084	UTC OF TEXAS INC	0	0	4,968,216	9,578,550	2,353,500	2,340,066
442086	HILL COUNTRY CO-OP	0	0	0	0	0	0
442090	ALENCO COMMUNICATION	0	0	0	0	0	0
442091	ETS TEL. CO., INC.	0	0	0	0	0	0
442093	INDUSTRY TEL CO	0	0	0	0	0	0
442097	KERRVILLE TEL CO	0	0	0	0	0	0
442101	CENTURYTEL-LK DALLAS	0	0	0	0	0	0
442103	LA WARD TEL EXCHANGE	0	0	0	0	0	0
442104	LAKE LIVINGSTON TEL	0	0	0	0	0	0
442105	LIPAN TEL CO	0	0	0	0	0	0
442107	LIVINGSTON TEL CO	0	0	0	0	0	0
442109	TXU COMMUNICATIONS	0	0	0	0	0	0
442112	MID-PLAINS RURAL TEL	0	0	0	0	0	0
442114	CENTEL OF TEXAS	0	0	0	0	0	0
442116	MUENSTER DBA NORTEX	0	0	0	0	0	0
442117	CENTURYTEL-PORT ARAN	0	0	0	0	0	0
442130	PEOPLES TEL COOP -TX	0	0	0	0	0	0
442131	POKA-LAMBRO TEL COOP	0	0	0	0	0	0
442134	RIVIERA TEL CO INC	0	0	0	0	0	0
442135	SOUTHWEST TEXAS TEL	0	0	0	0	0	0
442140	CENTURYTEL-SAN MARCO	0	0	0	0	0	0
442141	SANTA ROSA TEL COOP	0	0	0	0	0	0
442143	SOUTH PLAINS TEL	0	0	0	0	0	0
442147	SUGAR LAND TEL CO	0	0	0	0	0	0
442150	TATUM TEL CO	0	0	0	0	0	0
442151	TAYLOR TEL CO-OP INC	0	0	0	0	0	0
442153	TEXAS-ALLTEL, INC.	0	0	0	0	0	0
442154	GTE SW-TX (CONTEL)	0	0	1,710,384	3,371,598	843,471	850,887
442159	VALLEY TEL CO-OP -TX	0	0	0	0	0	0
442166	WEST TEXAS RURAL TEL	0	0	0	0	0	0
442168	WES-TEX TEL CO-OP	0	0	0	0	0	0
442170	XIT RURAL TEL CO-OP	0	0	0	0	0	0
442262	ENMR TEL COOP-TX	0	0	0	0	0	0
445216	SOUTHWESTERN BELL-TX	0	0	0	0	0	0
449001	W. T. SERVICES, INC	0	0	0	5,310	7,053	0
449002	XIT TELECOM & TECH	0	0	0	13,326	7,479	7,758
449003	WESTERN WIRELESS	0	0	0	0	0	0
449004	CUMBY TEL	0	0	0	0	11,442	0
449005	NORTEX TELCOM	0	0	0	0	0	0
449006	SANTA ROSA TEL	0	0	0	15,870	13,194	0
TOTAL	UTAH	0	0	1,399,866	2,731,266	599,406	603,225
502277	CENTRAL UTAH TEL INC	0	0	0	0	0	0
502278	EMERY TELEPHONE	0	0	0	0	0	0
502279	GUNNISON TEL CO	0	0	0	0	0	0
502282	MANTI TEL CO	0	0	0	0	0	0
502283	SKYLINE TELECOM	0	0	0	0	0	0
502284	BEEHIVE TEL CO - UT	0	0	0	0	0	0
502286	SOUTH CENTRAL UTAH	0	0	0	0	0	0
502287	UINTAH BASIN TEL	0	0	0	0	0	0
502288	ALL WEST COMM-UT	0	0	0	0	0	0
503032	BEAR LAKE COMM	0	0	0	0	0	0
504429	CITIZENS TELECOM-UT	0	0	415,500	837,906	210,375	212,520

Table 3.29
Interstate Access Support Payment Projections by Study Area
(Dollars)

Study Area ID Code	Study Area Name	1998 Total	1999 Total	2000 Total	2001 Total	2002 1st Quarter	2002 2nd Quarter
	UTAH (CONT.)						
504449	NAVAJO COMMUN-UT	0	0	62,556	123,168	32,664	32,388
505107	QWEST CORP-UT	0	0	921,810	1,770,192	356,367	358,317
TOTAL	VERMONT	0	0	200,286	1,192,932	505,944	502,461
140053	FRANKLIN TEL CO - VT	0	0	0	0	0	0
140058	LUDLOW TEL CO	0	0	0	0	0	0
140061	NORTHFIELD TEL CO	0	0	0	0	0	0
140062	PERKINSVILLE TEL CO	0	0	0	0	0	0
140064	SHOREHAM TEL CO INC.	0	0	0	0	0	0
140068	TOPSHAM TEL CO	0	0	0	0	0	0
140069	WAITSFIELD/FAYSTON	0	0	0	0	0	0
143331	NORTHLAND TEL. CO-VT	0	0	0	0	0	0
145115	VERIZON VERMONT	0	0	200,286	1,192,932	505,944	502,461
147332	VERMONT TEL. CO-VT	0	0	0	0	0	0
TOTAL	VIRGIN ISLANDS	0	0	0	0	0	0
643300	VIRGIN ISLANDS TEL	0	0	0	0	0	0
TOTAL	VIRGINIA	0	0	25,298,514	51,425,058	13,253,175	13,246,884
190217	AMELIA TEL CORP	0	0	0	0	0	0
190219	BUGGS ISLAND COOP	0	0	0	0	0	0
190220	BURKE'S GARDEN TEL	0	0	0	0	0	0
190225	CITIZENS TEL COOP	0	0	0	0	0	0
190226	NTELOS, INC.	0	0	0	0	0	0
190233	VERIZON S-VA(CONTEL)	0	0	15,909,306	33,022,416	8,682,789	8,655,390
190236	NORTH RIVER TEL COOP	0	0	0	0	0	0
190237	HIGHLAND TEL COOP	0	0	0	0	0	0
190238	MT GROVE-WILLIAMSVIL	0	0	0	0	0	0
190239	NEW HOPE TEL CO - VA	0	0	0	0	0	0
190243	PEMBROKE TEL COOP	0	0	0	0	0	0
190244	PEOPLES MUTUAL TEL	0	0	0	0	0	0
190248	SCOTT COUNTY COOP	0	0	0	0	0	0
190249	ROANOKE & BOTETOURT	0	0	0	0	0	0
190250	SHENANDOAH TEL CO	0	0	0	0	0	0
190253	VIRGINIA TEL CO	0	0	0	0	0	0
190254	CENTEL OF VIRGINIA	0	0	0	0	0	0
190479	VERIZON SOUTH-VA	0	0	274,866	533,496	132,714	132,945
190567	UNITED INTER-MT-VA	0	0	2,828,610	5,460,816	1,332,417	1,335,390
193029	NEW CASTLE TEL. CO.	0	0	0	0	0	0
195040	VERIZON VIRGINIA INC	0	0	6,285,732	12,408,330	3,105,255	3,123,159
TOTAL	WASHINGTON	0	0	11,148,138	22,759,908	5,800,464	5,806,605
522400	UTC OF THE NW-WA	0	0	937,800	1,805,184	439,485	438,270
522404	ASOTIN TEL - WA	0	0	0	0	0	0
522408	CENTURYTEL-WASHINGTO	0	0	0	0	0	0
522410	CENTURYTEL-COWICHE	0	0	0	0	0	0
522412	ELLENSBURG TEL CO	0	0	0	0	0	0
522416	VERIZON N'WEST-WA	0	0	7,947,234	16,329,948	4,229,340	4,235,589
522417	HAT ISLAND TEL CO	0	0	0	0	0	0
522418	PEND OREILLE TEL.	0	0	0	0	0	0
522419	HOOD CANAL TEL CO	0	0	0	0	0	0
522423	INLAND TEL CO -WA	0	0	0	0	0	0
522426	KALAMA TEL CO	0	0	0	0	0	0
522427	LEWIS RIVER TEL CO	0	0	0	0	0	0
522430	MCDANIEL TEL CO	0	0	0	0	0	0
522431	MASHELL TELECOM INC	0	0	0	0	0	0
522437	PIONEER TEL CO	0	0	0	0	0	0
522442	ST JOHN TEL CO	0	0	0	0	0	0
522446	TENINO TELEPHONE CO	0	0	0	0	0	0
522447	TOLEDO TELEPHONE CO	0	0	0	0	0	0
522449	VERIZON NW-WA (CONTEL)	0	0	2,263,104	4,624,776	1,131,639	1,132,746
522451	WESTERN WAHKIAKUM	0	0	0	0	0	0
522452	WHIDBEY TEL CO.	0	0	0	0	0	0
522453	YCOM NETWORKS, INC.	0	0	0	0	0	0
525161	QWEST CORP-WA	0	0	0	0	0	0
529001	UNITED STATES CELLULAR	0	0	0	0	0	0

Table 3.29
Interstate Access Support Payment Projections by Study Area
(Dollars)

Study Area ID Code	Study Area Name	1998 Total	1999 Total	2000 Total	2001 Total	2002 1st Quarter	2002 2nd Quarter
TOTAL	WEST VIRGINIA	0	0	9,855,282	19,702,740	4,961,931	4,945,503
200256	ARMSTRONG OF WV	0	0	0	0	0	0
200257	SPRUCE KNOB SENECA	0	0	0	0	0	0
200258	WAR ACQ. DBA WAR TEL	0	0	0	0	0	0
200259	HARDY TELECOM	0	0	0	0	0	0
200267	ARMSTRONG TEL. CO.	0	0	0	0	0	0
200271	CTC WVA-MTN. STATE	0	0	1,552,602	3,106,398	790,695	768,765
200277	WEST SIDE TEL-WV	0	0	0	0	0	0
204338	CTC WVA-ST MARY'S	0	0	844,572	1,759,092	464,967	466,401
204339	CTC WVA-BLUEFIELD	0	0	1,528,476	3,218,808	849,990	857,181
205050	VERIZON W VA INC.	0	0	5,929,632	11,618,442	2,856,279	2,853,156
TOTAL	WISCONSIN	0	0	1,303,812	2,615,574	645,282	645,978
330841	CENTURYTEL-MW-WI	0	0	0	0	0	0
330842	AMERY TELCOM, INC.	0	0	0	0	0	0
330843	AMHERST TEL CO	0	0	0	0	0	0
330844	BADGER TELECOM, INC.	0	0	0	0	0	0
330846	BALDWIN TELECOM	0	0	0	0	0	0
330847	BELMONT TEL CO	0	0	0	0	0	0
330848	BERGEN TEL CO	0	0	0	0	0	0
330849	BLACK EARTH TEL CO	0	0	0	0	0	0
330850	BLOOMER TEL CO	0	0	0	0	0	0
330851	BONDUEL TEL CO	0	0	0	0	0	0
330855	BRUCE TEL CO, INC	0	0	0	0	0	0
330856	BURLINGTON B&W	0	0	0	0	0	0
330857	CENTURYTEL-MW-WI	0	0	0	0	0	0
330859	CENTRAL STATE TEL CO	0	0	0	0	0	0
330860	CHEQUAMEGON TEL COOP	0	0	0	0	0	0
330861	CHIBARDUN TEL COOP	0	0	0	0	0	0
330863	CITIZENS TEL COOP-WI	0	0	0	0	0	0
330865	CLEAR LAKE TEL CO-WI	0	0	0	0	0	0
330866	COCHRANE COOP TEL CO	0	0	0	0	0	0
330868	COON VALLEY FARMERS	0	0	0	0	0	0
330870	CRANDON TEL CO	0	0	103,404	196,998	47,628	47,529
330872	CUBA CITY EXCHANGE	0	0	0	0	0	0
330875	DICKEYVILLE TEL CORP	0	0	0	0	0	0
330877	CENTURYTEL-FAIRWATER	0	0	0	0	0	0
330879	FARMERS INDEPENDENT	0	0	0	0	0	0
330880	FARMERS TEL CO - WI	0	0	0	0	0	0
330881	MID-PLAINS TEL CO	0	0	0	0	0	0
330884	CENTURYTEL-FORESTVIL	0	0	0	0	0	0
330886	VERIZON NORTH - WI	0	0	1,169,280	2,363,202	585,708	586,059
330889	HAGER TELECOM INC.	0	0	0	0	0	0
330891	HEADWATERS TEL CO	0	0	1,368	1,368	0	0
330892	HILLSBORO TEL CO	0	0	0	0	0	0
330895	CENTURYTEL-WISCONSIN	0	0	0	0	0	0
330896	LAKEFIELD TEL CO	0	0	0	0	0	0
330898	CENTURY-LARSEN-RDFLD	0	0	0	0	0	0
330899	LA VALLE TEL COOP	0	0	0	0	0	0
330900	LEMONWEIR VALLEY TEL	0	0	0	0	0	0
330902	LUCK TEL CO	0	0	0	0	0	0
330905	MANAWA TEL CO	0	0	0	0	0	0
330908	MARQUETTE-ADAMS COOP	0	0	0	0	0	0
330909	MIDWAY TEL CO	0	0	0	0	0	0
330910	MILLTOWN MUTUAL TEL	0	0	0	0	0	0
330912	FRONTIER-MONDOVI	0	0	0	0	0	0
330913	CENTURY-MONROE CNTY	0	0	0	0	0	0
330914	EASTCOAST TELECOM	0	0	0	0	0	0
330915	MOSINEE TEL CO	0	0	0	0	0	0
330916	MOUNT HOREB TEL CO	0	0	0	0	0	0
330917	MT VERNON TEL CO	0	0	0	0	0	0
330918	NELSON TEL COOP	0	0	0	0	0	0
330920	NIAGARA TEL CO	0	0	0	0	0	0
330922	CENTURYTEL-MW-WI/NW	0	0	0	0	0	0
330924	CENTURYTEL-MW-KENDAL	0	0	0	0	0	0
330925	BAYLAND TEL CO	0	0	0	0	0	0
330930	GRANTLAND TELECOM	0	0	0	0	0	0

Table 3.29
Interstate Access Support Payment Projections by Study Area
(Dollars)

Study Area ID Code	Study Area Name	1998 Total	1999 Total	2000 Total	2001 Total	2002 1st Quarter	2002 2nd Quarter
	WISCONSIN (CONT.)						
330931	CENTURYTEL-SO WI	0	0	0	0	0	0
330934	CENTURYTEL-MW-WI	0	0	0	0	0	0
330936	INDIANHEAD TEL CO	0	0	0	0	0	0
330937	PRICE COUNTY TEL CO	0	0	0	0	0	0
330938	NORTHEAST TEL CO	0	0	0	0	0	0
330940	RHINELANDER TEL CO	0	0	0	0	0	0
330941	RIB LAKE TEL CO	0	0	29,760	54,006	11,946	12,390
330942	RICHLAND-GRANT COOP	0	0	0	0	0	0
330943	RIVERSIDE TELECOM	0	0	0	0	0	0
330944	FRONTIER-ST. CROIX	0	0	0	0	0	0
330945	SCANDINAVIA TEL CO	0	0	0	0	0	0
330946	SHARON TEL CO	0	0	0	0	0	0
330949	SIREN TEL CO, INC	0	0	0	0	0	0
330950	CENTURY TEL-NW WI	0	0	0	0	0	0
330951	SOMERSET TEL CO	0	0	0	0	0	0
330952	SE TEL OF WISCONSIN	0	0	0	0	0	0
330953	SPRING VALLEY TEL CO	0	0	0	0	0	0
330954	STOCKBRIDGE & SHERWD	0	0	0	0	0	0
330955	STATE LONG DISTANCE	0	0	0	0	0	0
330956	CENTURY-NORTHERN WI	0	0	0	0	0	0
330958	TENNEY TEL CO	0	0	0	0	0	0
330959	CENTURYTEL-MW-WI	0	0	0	0	0	0
330960	TRI-COUNTY TEL COOP	0	0	0	0	0	0
330962	UNION TEL CO	0	0	0	0	0	0
330963	UTELCO, INC	0	0	0	0	0	0
330964	FRONTIER-WISCONSIN	0	0	0	0	0	0
330966	VERNON TEL COOP	0	0	0	0	0	0
330967	FRONTIER OF VIROQUA	0	0	0	0	0	0
330968	WAUNAKEE TEL CO	0	0	0	0	0	0
330970	CENTURYTEL-MW-WI	0	0	0	0	0	0
330971	W. WISCONSIN TELCOM	0	0	0	0	0	0
330973	WITTENBERG TEL CO	0	0	0	0	0	0
330974	WOOD COUNTY TEL CO	0	0	0	0	0	0
335220	TELEPHONE USA OF WI	0	0	0	0	0	0
339001	CENTURYTEL-CENTRL WI	0	0	0	0	0	0
331155	WISCONSIN BELL	0	0	0	0	0	0
331159	CTC COMM	0	0	0	0	0	0
TOTAL	WYOMING	0	0	3,030,234	6,089,550	1,501,953	1,501,536
511595	UTC OF THE WEST-WY	0	0	218,238	444,126	114,723	111,717
512251	RANGE TEL COOP - WY	0	0	0	0	0	0
512289	CHUGWATER TEL CO	0	0	0	0	0	0
512290	ALL WEST COMM.-WY	0	0	0	0	0	0
512291	DUBOIS TEL EXCHANGE	0	0	0	0	0	0
512295	SILVER STAR TEL-WY	0	0	0	0	0	0
512296	TRI COUNTY TEL ASSN	0	0	0	0	0	0
512297	UNION TELEPHONE CO	0	0	0	0	0	0
512299	CENTURYTEL OF WY.	0	0	0	0	0	0
515108	QWEST CORP-WY	0	0	2,811,996	5,633,796	1,381,047	1,383,477
519001	SILVER STAR TEL CO	0	0	0	11,628	6,183	6,342
TOTAL	INDUSTRY	0	0	283,142,778	574,391,160	146,916,108	148,413,285

Table 3.30
Non-Rural High-Cost Support by Study Area (Dollars)

Study Area ID Code	Study Area Name	Year 2000						Year 2001						
										Hold-Harmless Calculation				
		Forward-Looking High-Cost Model Support	Forward-Looking High-Cost Model Payment	Embedded High-Cost Loop Support	Long-Term Support	Hold-Harmless Support	Annual Support	Forward-Looking High-Cost Model Support	Forward-Looking High-Cost Model Payment	High-Cost Loop Support Before $1 Phase Down	High-Cost Loop Support After $1 Phase Down	Long-Term Support	Total Hold-Harmless Support	Annual Support
Total:	ALABAMA	51,805,013	51,805,013	9,261,621	0	0	51,805,013	44,638,216	42,863,884	10,687,523	6,020,060	0	4,253,111	47,116,995
250281	VERIZON S-AL(CONTEL)	11,874,796	11,874,796	3,132,975	0	0	11,874,796	10,459,627	10,459,627	3,974,404	1,309,236	0	0	10,459,627
250293	VERIZON SOUTH-AL	8,209,605	8,209,605	6,128,646	0	0	8,209,605	5,329,672	3,555,341	6,713,119	4,710,824	0	4,253,111	7,808,452
255181	SO CENTRAL BELL-AL	31,720,613	31,720,613	0	0	0	31,720,613	28,848,916	28,848,916	0	0	0	0	28,848,916
Total:	ALASKA	0	0	0	0	0	0	0	0	0	0	0	0	0
613000	ACS OF ANCHORAGE	0	0	0	0	0	0	0	0	0	0	0	0	0
Total:	ARIZONA	0	0	0	0	0	0	0	0	0	0	0	0	0
455101	QWEST CORP-AZ	0	0	0	0	0	0	0	0	0	0	0	0	0
Total:	ARKANSAS	0	0	3,100,323	0	3,100,323	3,100,323	0	0	2,813,492	0	0	0	0
405211	SOUTHWESTERN BELL-AR	0	0	3,100,323	0	3,100,323	3,100,323	0	0	2,813,492	0	0	0	0
Total:	CALIFORNIA	0	0	1,491,318	4,684,536	6,175,854	6,175,854	0	0	2,295,466	805,891	4,754,304	5,560,195	5,560,195
542302	VERIZON CA(CONTEL)	0	0	0	0	0	0	0	0	0	0	0	0	0
542319	VERIZON-CA (GTE)	0	0	0	0	0	0	0	0	0	0	0	0	0
542334	ROSEVILLE TEL CO	0	0	1,491,318	4,684,536	6,175,854	6,175,854	0	0	2,295,466	805,891	4,754,304	5,560,195	5,560,195
545170	PACIFIC BELL	0	0	0	0	0	0	0	0	0	0	0	0	0
Total:	COLORADO	0	0	1,264,752	0	1,264,752	1,264,752	0	0	1,408,730	0	0	0	0
465102	QWEST CORP-CO	0	0	1,264,752	0	1,264,752	1,264,752	0	0	1,408,730	0	0	0	0
Total:	CONNECTICUT	0	0	0	0	0	0	0	0	0	0	0	0	0
135200	SOUTHERN NEW ENGLAND	0	0	0	0	0	0	0	0	0	0	0	0	0
Total:	DELAWARE	0	0	0	0	0	0	0	0	0	0	0	0	0
565010	VERIZON DELAWARE INC	0	0	0	0	0	0	0	0	0	0	0	0	0
Total:	DISTRICT OF COLUMBIA	0	0	0	0	0	0	0	0	0	0	0	0	0
575020	VERIZON WA, DC INC.	0	0	0	0	0	0	0	0	0	0	0	0	0
Total:	FLORIDA	0	0	0	0	0	0	0	0	0	0	0	0	0
210328	VERIZON FLORIDA	0	0	0	0	0	0	0	0	0	0	0	0	0
210341	SPRINT-FLORIDA, INC.	0	0	0	0	0	0	NA	NA	NA	NA	NA	NA	NA
215191	SOUTHERN BELL-FL	0	0	0	0	0	0	0	0	0	0	0	0	0
Total:	GEORGIA	0	0	0	0	0	0	0	0	0	0	0	0	0
225192	SOUTHERN BELL-GA	0	0	0	0	0	0	0	0	0	0	0	0	0
Total:	HAWAII	0	0	0	0	0	0	0	0	0	0	0	0	0
623100	VERIZON HAWAII-HI	0	0	0	0	0	0	0	0	0	0	0	0	0
Total:	IDAHO	0	0	0	0	0	0	0	0	0	0	0	0	0
475103	QWEST CORP-ID	0	0	0	0	0	0	0	0	0	0	0	0	0
Total:	ILLINOIS	0	0	0	0	0	0	0	0	0	0	0	0	0
341015	VERIZON NORTH-IL	0	0	0	0	0	0	0	0	0	0	0	0	0
341036	VERIZON N-IL(CONTEL)	0	0	0	0	0	0	0	0	0	0	0	0	0
345070	ILLINOIS BELL TEL CO	0	0	0	0	0	0	0	0	0	0	0	0	0
Total:	INDIANA	0	0	121,674	0	121,674	121,674	0	0	0	0	0	0	0
320772	VERIZON N-IN	0	0	121,674	0	121,674	121,674	0	0	0	0	0	0	0
320779	VERIZON N-IN(CONTEL)	0	0	0	0	0	0	0	0	0	0	0	0	0
325080	INDIANA BELL TEL CO	0	0	0	0	0	0	0	0	0	0	0	0	0
Total:	IOWA	0	0	0	0	0	0	0	0	0	0	0	0	0
355141	QWEST CORP-IA	0	0	0	0	0	0	0	0	0	0	0	0	0
Total:	KANSAS	0	0	0	0	0	0	0	0	0	0	0	0	0
415214	SOUTHWESTERN BELL-KS	0	0	0	0	0	0	0	0	0	0	0	0	0
419001	WESTERN WIRELESS	NA	NA	NA	NA	NA	NA	0	0	0	0	0	0	0

Table 3.30
Non-Rural High-Cost Support by Study Area (Dollars)

Study Area ID Code	Study Area Name	First Quarter 2002						Second Quarter 2002					
			Hold-Harmless Calculation						Hold-Harmless Calculation				
		Forward-Looking High-Cost Model Support	High-Cost Loop Support Before $2 Phase Down	High-Cost Loop Support After $2 Phase Down	Long-Term Support	Total Hold-Harmless Support	First Quarter 2002 Support	Forward-Looking High-Cost Model Support	High-Cost Loop Support Before $2 Phase Down	High-Cost Loop Support After $2 Phase Down	Long-Term Support	Total Hold-Harmless Support	Second Quarter 2002 Support
Total:	ALABAMA	10,741,096	4,351,098	0	0	0	10,741,096	10,741,096	3,817,101	0	0	0	10,741,096
250281	VERIZON S-AL(CONTEL)	2,376,825	1,887,135	0	0	0	2,376,825	2,376,825	1,658,373	0	0	0	2,376,825
250293	VERIZON SOUTH-AL	1,634,852	2,463,963	0	0	0	1,634,852	1,634,852	2,158,728	0	0	0	1,634,852
255181	SO CENTRAL BELL-AL	6,729,419	0	0	0	0	6,729,419	6,729,419	0	0	0	0	6,729,419
Total:	ALASKA	0	0	0	0	0	0	0	0	0	0	0	0
613000	ACS OF ANCHORAGE	0	0	0	0	0	0	0	0	0	0	0	0
Total:	ARIZONA	0	0	0	0	0	0	0	0	0	0	0	0
455101	QWEST CORP-AZ	0	0	0	0	0	0	0	0	0	0	0	0
Total:	ARKANSAS	0	646,221	0	0	0	0	0	347,121	0	0	0	0
405211	SOUTHWESTERN BELL-AR	0	646,221	0	0	0	0	0	347,121	0	0	0	0
Total:	CALIFORNIA	0	743,850	0	1,215,606	1,215,606	1,215,606	0	649,728	0	1,215,606	1,215,606	1,215,606
542302	VERIZON CA(CONTEL)	0	0	0	0	0	0	0	0	0	0	0	0
542319	VERIZON-CA (GTE)	0	0	0	0	0	0	0	0	0	0	0	0
542334	ROSEVILLE TEL CO	0	743,850	0	1,215,606	1,215,606	1,215,606	0	649,728	0	1,215,606	1,215,606	1,215,606
545170	PACIFIC BELL	0	0	0	0	0	0	0	0	0	0	0	0
Total:	COLORADO	0	143,778	0	0	0	0	0	143,778	0	0	0	0
465102	QWEST CORP-CO	0	143,778	0	0	0	0	0	143,778	0	0	0	0
Total:	CONNECTICUT	0	0	0	0	0	0	0	0	0	0	0	0
135200	SOUTHERN NEW ENGLAND	0	0	0	0	0	0	0	0	0	0	0	0
Total:	DELAWARE	0	0	0	0	0	0	0	0	0	0	0	0
565010	VERIZON DELAWARE INC	0	0	0	0	0	0	0	0	0	0	0	0
Total:	DISTRICT OF COLUMBIA	0	0	0	0	0	0	0	0	0	0	0	0
575020	VERIZON WA, DC INC.	0	0	0	0	0	0	0	0	0	0	0	0
Total:	FLORIDA	0	0	0	0	0	0	0	0	0	0	0	0
210328	VERIZON FLORIDA	0	0	0	0	0	0	0	0	0	0	0	0
210341	SPRINT-FLORIDA, INC.	NA	NA	NA	NA	NA	NA	NA	NA	NA	NA	NA	NA
215191	SOUTHERN BELL-FL	0	0	0	0	0	0	0	0	0	0	0	0
Total:	GEORGIA	0	0	0	0	0	0	0	0	0	0	0	0
225192	SOUTHERN BELL-GA	0	0	0	0	0	0	0	0	0	0	0	0
Total:	HAWAII	0	0	0	0	0	0	0	0	0	0	0	0
623100	VERIZON HAWAII-HI	0	0	0	0	0	0	0	0	0	0	0	0
Total:	IDAHO	0	0	0	0	0	0	0	0	0	0	0	0
475103	QWEST CORP-ID	0	0	0	0	0	0	0	0	0	0	0	0
Total:	ILLINOIS	0	0	0	0	0	0	0	0	0	0	0	0
341015	VERIZON NORTH-IL	0	0	0	0	0	0	0	0	0	0	0	0
341036	VERIZON N-IL(CONTEL)	0	0	0	0	0	0	0	0	0	0	0	0
345070	ILLINOIS BELL TEL CO	0	0	0	0	0	0	0	0	0	0	0	0
Total:	INDIANA	0	0	0	0	0	0	0	0	0	0	0	0
320772	VERIZON N-IN	0	0	0	0	0	0	0	0	0	0	0	0
320779	VERIZON N-IN(CONTEL)	0	0	0	0	0	0	0	0	0	0	0	0
325080	INDIANA BELL TEL CO	0	0	0	0	0	0	0	0	0	0	0	0
Total:	IOWA	0	0	0	0	0	0	0	0	0	0	0	0
355141	QWEST CORP-IA	0	0	0	0	0	0	0	0	0	0	0	0
Total:	KANSAS	0	0	0	0	0	0	0	0	0	0	0	0
415214	SOUTHWESTERN BELL-KS	0	0	0	0	0	0	0	0	0	0	0	0
419001	WESTERN WIRELESS	0	0	0	0	0	0	0	0	0	0	0	0

Table 3.30
Non-Rural High-Cost Support by Study Area (Dollars)

Study Area ID Code	Study Area Name	Year 2000						Year 2001						
										Hold-Harmless Calculation				
		Forward-Looking High-Cost Model Support	Forward-Looking High-Cost Model Payment	Embedded High-Cost Loop Support	Long-Term Support	Hold-Harmless Support	Annual Support	Forward-Looking High-Cost Model Support	Forward-Looking High-Cost Model Payment	High-Cost Loop Support Before $1 Phase Down	High-Cost Loop Support After $1 Phase Down	Long-Term Support	Total Hold-Harmless Support	Annual Support
Total:	KENTUCKY	1,329,515	1,213,943	998,103	0	769,140	1,983,083	0	0	1,022,178	0	0	0	0
260407	VERIZON SOUTH-KY	115,572	0	769,140	0	769,140	769,140	0	0	1,022,178	0	0	0	0
265061	CINCINNATI BELL-KY	93,818	93,818	2,139	0	0	93,818	0	0	0	0	0	0	0
265182	SO CENTRAL BELL-KY	1,120,125	1,120,125	226,824	0	0	1,120,125	0	0	0	0	0	0	0
Total:	LOUISIANA	0	0	0	0	0	0	0	0	0	0	0	0	0
275183	SO CENTRAL BELL-LA	0	0	0	0	0	0	0	0	0	0	0	0	0
Total:	MAINE	10,826,225	10,826,225	0	0	0	10,826,225	6,629,324	6,629,324	0	0	0	0	6,629,324
105111	VERIZON MAINE	10,826,225	10,826,225	0	0	0	10,826,225	6,629,324	6,629,324	0	0	0	0	6,629,324
Total:	MARYLAND	0	0	0	0	0	0	0	0	0	0	0	0	0
185030	VERIZON MARYLAND INC	0	0	0	0	0	0	0	0	0	0	0	0	0
Total:	MASSACHUSETTS	0	0	0	0	0	0	0	0	0	0	0	0	0
115112	VERIZON MASS.	0	0	0	0	0	0	0	0	0	0	0	0	0
Total:	MICHIGAN	0	0	495,153	0	495,153	495,153	0	0	0	0	0	0	0
310695	VERIZON NORTH - MI	0	0	495,153	0	495,153	495,153	0	0	0	0	0	0	0
315090	MICHIGAN BELL TEL CO	0	0	0	0	0	0	0	0	0	0	0	0	0
Total:	MINNESOTA	0	0	0	0	0	0	0	0	0	0	0	0	0
361123	CITIZENS TELECOMM - MN	0	0	0	0	0	0	NA	NA	NA	NA	NA	NA	NA
365142	QWEST CORP-MN	0	0	0	0	0	0	0	0	0	0	0	0	0
369001	WESTERN WIRELESS	NA	NA	NA	NA	NA	NA	0	0	0	0	0	0	0
Total:	MISSISSIPPI	103,933,279	103,933,279	6,741,129	0	0	103,933,279	103,960,883	103,960,883	4,072,244	0	0	0	103,960,883
285184	SO CENTRAL BELL-MS	103,933,279	103,933,279	6,741,129	0	0	103,933,279	103,960,883	103,960,883	4,072,244	0	0	0	103,960,883
289001	CELLULAR SOUTH LICENSE	NA	NA	NA	NA	NA	NA	NA	NA	NA	NA	NA	NA	NA
Total:	MISSOURI	0	0	10,446,939	0	10,446,939	10,446,939	0	0	13,071,194	9,451,078	0	8,564,471	8,564,471
421186	GTE-MW-VERIZON(GTE)	0	0	6,758,685	0	6,758,685	6,758,685	0	0	10,700,089	9,317,912	0	8,431,305	8,431,305
421922	GTE MW-MO (CONTEL)	0	0	3,688,254	0	3,688,254	3,688,254	0	0	2,371,105	133,166	0	133,166	133,166
425213	SOUTHWESTERN BELL-MO	0	0	0	0	0	0	0	0	0	0	0	0	0
429001	MARK TWAIN COMMUNICATIONS	0	0	0	0	0	0	0	0	0	0	0	0	0
Total:	MONTANA	1,560,933	1,560,933	535,260	0	0	1,560,933	4,334,255	4,334,255	0	0	0	0	4,334,255
485104	QWEST CORP-MT	1,542,751	1,542,751	535,260	0	0	1,542,751	4,145,742	4,145,742	0	0	0	0	4,145,742
489001	MID-RIVERS TEL COOP	18,182	18,182	0	0	0	18,182	188,513	188,513	0	0	0	0	188,513
Total:	NEBRASKA	0	0	0	0	0	0	0	0	0	0	0	0	0
371568	ALLTEL (ALIANT)	0	0	0	0	0	0	0	0	0	0	0	0	0
375143	QWEST CORP-NE	0	0	0	0	0	0	0	0	0	0	0	0	0
Total:	NEVADA	0	0	0	0	0	0	0	0	0	0	0	0	0
552348	CENTEL OF NV	0	0	0	0	0	0	0	0	0	0	0	0	0
555173	NEVADA BELL	0	0	0	0	0	0	0	0	0	0	0	0	0
559001	WESTERN WIRELESS	NA	NA	NA	NA	NA	NA	NA	NA	NA	NA	NA	NA	NA
Total:	NEW HAMPSHIRE	0	0	0	0	0	0	0	0	0	0	0	0	0
125113	VERIZON NEW HAMPSHIRE	0	0	0	0	0	0	0	0	0	0	0	0	0
Total:	NEW JERSEY	0	0	0	0	0	0	0	0	0	0	0	0	0
165120	VERIZON NEW JERSEY	0	0	0	0	0	0	0	0	0	0	0	0	0
Total:	NEW MEXICO	0	0	2,340,885	0	2,340,885	2,340,885	0	0	168,846	0	0	0	0
495105	QWEST CORP-NM	0	0	2,340,885	0	2,340,885	2,340,885	0	0	168,846	0	0	0	0
Total:	NEW YORK	0	0	0	0	0	0	0	0	0	0	0	0	0
150121	FRONTIER-ROCHESTER	0	0	0	0	0	0	0	0	0	0	0	0	0
155130	VERZON NEW YORK	0	0	0	0	0	0	0	0	0	0	0	0	0

Table 3.30
Non-Rural High-Cost Support by Study Area (Dollars)

Study Area ID Code	Study Area Name	First Quarter 2002						Second Quarter 2002					
			Hold-Harmless Calculation						Hold-Harmless Calculation				
		Forward-Looking High-Cost Model Support	High-Cost Loop Support Before $2 Phase Down	High-Cost Loop Support After $2 Phase Down	Long-Term Support	Total Hold-Harmless Support	First Quarter 2002 Support	Forward-Looking High-Cost Model Support	High-Cost Loop Support Before $2 Phase Down	High-Cost Loop Support After $2 Phase Down	Long-Term Support	Total Hold-Harmless Support	Second Quarter 2002 Support
Total:	KENTUCKY	820,993	307,323	0	0	0	820,993	820,993	177,780	0	0	0	820,993
260407	VERIZON SOUTH-KY	243,538	307,323	0	0	0	243,538	243,538	177,780	0	0	0	243,538
265061	CINCINNATI BELL-KY	38,148	0	0	0	0	38,148	38,148	0	0	0	0	38,148
265182	SO CENTRAL BELL-KY	539,308	0	0	0	0	539,308	539,308	0	0	0	0	539,308
Total:	LOUISIANA	0	0	0	0	0	0	0	0	0	0	0	0
275183	SO CENTRAL BELL-LA	0	0	0	0	0	0	0	0	0	0	0	0
Total:	MAINE	1,363,259	0	0	0	0	1,363,259	1,363,259	0	0	0	0	1,363,259
105111	VERIZON MAINE	1,363,259	0	0	0	0	1,363,259	1,363,259	0	0	0	0	1,363,259
Total:	MARYLAND	0	0	0	0	0	0	0	0	0	0	0	0
185030	VERIZON MARYLAND INC	0	0	0	0	0	0	0	0	0	0	0	0
Total:	MASSACHUSETTS	0	0	0	0	0	0	0	0	0	0	0	0
115112	VERIZON MASS.	0	0	0	0	0	0	0	0	0	0	0	0
Total:	MICHIGAN	0	0	0	0	0	0	0	0	0	0	0	0
310695	VERIZON NORTH - MI	0	0	0	0	0	0	0	0	0	0	0	0
315090	MICHIGAN BELL TEL CO	0	0	0	0	0	0	0	0	0	0	0	0
Total:	MINNESOTA	0	0	0	0	0	0	0	0	0	0	0	0
361123	CITIZENS TELECOMM - MN	NA	NA	NA	NA	NA	NA	NA	NA	NA	NA	NA	NA
365142	QWEST CORP-MN	0	0	0	0	0	0	0	0	0	0	0	0
369001	WESTERN WIRELESS	0	0	0	0	0	0	0	0	0	0	0	0
Total:	MISSISSIPPI	25,520,267	673,020	0	0	0	25,520,267	30,129,650	293,550	0	0	0	30,129,650
285184	SO CENTRAL BELL-MS	25,520,267	673,020	0	0	0	25,520,267	25,609,916	293,550	0	0	0	25,609,916
289001	CELLULAR SOUTH LICENSE	NA	NA	NA	NA	NA	NA	4,519,733	0	0	0	0	4,519,733
Total:	MISSOURI	0	1,734,462	583,536	0	583,536	583,536	0	1,494,897	407,277	0	407,277	407,277
421186	GTE-MW-VERIZON(GTE)	0	1,166,058	583,536	0	583,536	583,536	0	989,799	407,277	0	407,277	407,277
421922	GTE MW-MO (CONTEL)	0	568,404	0	0	0	0	0	505,098	0	0	0	0
425213	SOUTHWESTERN BELL-MO	0	0	0	0	0	0	0	0	0	0	0	0
429001	MARK TWAIN COMMUNICATIONS	0	0	0	0	0	0	NA	NA	NA	NA	NA	NA
Total:	MONTANA	2,736,170	0	0	0	0	2,736,170	2,745,059	0	0	0	0	2,745,059
485104	QWEST CORP-MT	2,620,617	0	0	0	0	2,620,617	2,629,160	0	0	0	0	2,629,160
489001	MID-RIVERS TEL COOP	115,552	0	0	0	0	115,552	115,899	0	0	0	0	115,899
Total:	NEBRASKA	0	0	0	0	0	0	0	0	0	0	0	0
371568	ALLTEL (ALIANT)	0	0	0	0	0	0	0	0	0	0	0	0
375143	QWEST CORP-NE	0	0	0	0	0	0	0	0	0	0	0	0
Total:	NEVADA	0	0	0	0	0	0	0	0	0	0	0	0
552348	CENTEL OF NV	0	0	0	0	0	0	0	0	0	0	0	0
555173	NEVADA BELL	0	0	0	0	0	0	0	0	0	0	0	0
559001	WESTERN WIRELESS	NA	NA	NA	NA	NA	NA	0	0	0	0	0	0
Total:	NEW HAMPSHIRE	0	0	0	0	0	0	0	0	0	0	0	0
125113	VERIZON NEW HAMPSHIRE	0	0	0	0	0	0	0	0	0	0	0	0
Total:	NEW JERSEY	0	0	0	0	0	0	0	0	0	0	0	0
165120	VERIZON NEW JERSEY	0	0	0	0	0	0	0	0	0	0	0	0
Total:	NEW MEXICO	0	0	0	0	0	0	0	0	0	0	0	0
495105	QWEST CORP-NM	0	0	0	0	0	0	0	0	0	0	0	0
Total:	NEW YORK	0	0	0	0	0	0	0	0	0	0	0	0
150121	FRONTIER-ROCHESTER	0	0	0	0	0	0	0	0	0	0	0	0
155130	VERZON NEW YORK	0	0	0	0	0	0	0	0	0	0	0	0

Table 3.30
Non-Rural High-Cost Support by Study Area (Dollars)

Study Area ID Code	Study Area Name	Year 2000						Year 2001						
										Hold-Harmless Calculation				
		Forward-Looking High-Cost Model Support	Forward-Looking High-Cost Model Payment	Embedded High-Cost Loop Support	Long-Term Support	Hold-Harmless Support	Annual Support	Forward-Looking High-Cost Model Support	Forward-Looking High-Cost Model Payment	High-Cost Loop Support Before $1 Phase Down	High-Cost Loop Support After $1 Phase Down	Long-Term Support	Total Hold-Harmless Support	Annual Support
Total:	NORTH CAROLINA	0	0	1,592,655	2,414,388	4,007,043	4,007,043	0	0	2,618,799	1,332,047	2,450,352	3,782,399	3,782,399
230470	CAROLINA TEL & TEL	0	0	0	0	0	0	NA	NA	NA	NA	NA	NA	NA
230471	CENTEL OF NC	0	0	0	0	0	0	NA	NA	NA	NA	NA	NA	NA
230479	VERIZON SOUTH - NC	0	0	897,363	0	897,363	897,363	0	0	0	0	0	0	0
230491	NORTH STATE TEL CO	0	0	0	2,414,388	2,414,388	2,414,388	0	0	0	0	2,450,352	2,450,352	2,450,352
230509	VERIZON S-NC(CONTEL)	0	0	695,292	0	695,292	695,292	0	0	2,618,799	1,332,047	0	1,332,047	1,332,047
235193	SOUTHERN BELL-NC	0	0	0	0	0	0	0	0	0	0	0	0	0
Total:	NORTH DAKOTA	0	0	0	0	0	0	0	0	0	0	0	0	0
385144	QWEST CORP-ND	0	0	0	0	0	0	0	0	0	0	0	0	0
Total:	OHIO	0	0	0	0	0	0	0	0	0	0	105,840	105,840	105,840
300615	VERIZON NORTH - OH	0	0	0	0	0	0	0	0	0	0	0	0	0
300661	UTC OF OHIO	0	0	0	0	0	0	NA	NA	NA	NA	NA	NA	NA
300665	ALLTEL OHIO INC.	NA	NA	NA	NA	NA	NA	0	0	0	0	105,840	105,840	105,840
305062	CINCINNATI BELL-OH	0	0	0	0	0	0	0	0	0	0	0	0	0
305150	OHIO BELL TEL CO	0	0	0	0	0	0	0	0	0	0	0	0	0
Total:	OKLAHOMA	0	0	770,766	0	770,766	770,766	0	0	0	0	0	0	0
431165	VALOR TELECOMM - OK	0	0	770,766	0	770,766	770,766	0	0	0	0	0	0	0
435215	SOUTHWESTERN BELL-OK	0	0	0	0	0	0	0	0	0	0	0	0	0
Total:	OREGON	0	0	0	0	0	0	0	0	0	0	0	0	0
532416	VERIZON N'WEST-OR	0	0	0	0	0	0	0	0	0	0	0	0	0
535163	QWEST CORP-OR	0	0	0	0	0	0	0	0	0	0	0	0	0
Total:	PENNSYLVANIA	0	0	0	0	0	0	0	0	0	0	0	0	0
170169	GTE NORTH INC. - PA	0	0	0	0	0	0	0	0	0	0	0	0	0
175000	VERIZON PENNSYLVANIA	0	0	0	0	0	0	0	0	0	0	0	0	0
Total:	PUERTO RICO	0	0	51,969,894	91,621,539	143,591,433	143,591,433	0	0	35,130,660	20,278,728	97,035,118	117,313,847	117,313,847
633200	P R T C - CENTRAL	0	0	23,969,655	13,094,124	37,063,779	37,063,779	0	0	12,315,762	10,171,140	13,289,148	23,460,288	23,460,288
633201	PUERTO RICO TEL CO	0	0	27,320,262	76,655,832	103,976,094	103,976,094	0	0	21,841,156	9,345,715	77,797,452	87,143,167	87,143,167
639001	CENTENNIAL PCS OPER	0	0	470,217	1,295,538	1,765,755	1,765,755	0	0	973,742	761,873	5,948,518	6,710,392	6,710,392
639002	LAMBDA OPERATIONS	0	0	209,760	576,045	785,805	785,805	NA	NA	NA	NA	NA	NA	NA
Total:	RHODE ISLAND	0	0	0	0	0	0	0	0	0	0	0	0	0
585114	VERIZON RHODE ISLAND	0	0	0	0	0	0	0	0	0	0	0	0	0
Total:	SOUTH CAROLINA	0	0	4,349,010	0	4,349,010	4,349,010	0	0	977,836	0	0	0	0
240479	VERIZON SOUTH-SC	0	0	0	0	0	0	0	0	0	0	0	0	0
245194	SOUTHERN BELL-SC	0	0	4,349,010	0	4,349,010	4,349,010	0	0	977,836	0	0	0	0
Total:	SOUTH DAKOTA	0	0	0	0	0	0	0	0	0	0	0	0	0
395145	QWEST CORP-SD	0	0	0	0	0	0	0	0	0	0	0	0	0
Total:	TENNESSEE	0	0	0	0	0	0	0	0	0	0	0	0	0
290567	UNITED INTER-MT-TN	0	0	0	0	0	0	NA	NA	NA	NA	NA	NA	NA
295185	SO. CENTRAL BELL -TN	0	0	0	0	0	0	0	0	0	0	0	0	0
Total:	TEXAS	0	0	1,436,400	0	1,436,400	1,436,400	0	0	24,970,677	22,010,054	0	22,010,054	22,010,054
442080	GTE SOUTHWEST INC-TX	0	0	0	0	0	0	0	0	2,285,460	0	0	0	0
442114	CENTEL OF TEXAS	0	0	401,982	0	401,982	401,982	NA	NA	NA	NA	NA	NA	NA
442154	GTE SW-TX (CONTEL)	0	0	1,034,418	0	1,034,418	1,034,418	0	0	22,685,217	22,010,054	0	22,010,054	22,010,054
445216	SOUTHWESTERN BELL-TX	0	0	0	0	0	0	0	0	0	0	0	0	0
449001	W. T. SERVICES, INC	0	0	0	0	0	0	0	0	0	0	0	0	0
449002	XIT TELECOM & TECH	0	0	0	0	0	0	0	0	0	0	0	0	0
449003	WESTERN WIRELESS	NA	NA	NA	NA	NA	NA	NA	NA	NA	NA	NA	NA	NA
Total:	UTAH	0	0	0	0	0	0	0	0	0	0	0	0	0
505107	QWEST CORP-UT	0	0	0	0	0	0	0	0	0	0	0	0	0
Total:	VERMONT	15,187,703	15,187,703	331,791	0	0	15,187,703	10,026,779	10,026,779	0	0	0	0	10,026,779
145115	VERIZON VERMONT	15,187,703	15,187,703	331,791	0	0	15,187,703	10,026,779	10,026,779	0	0	0	0	10,026,779

Table 3.30
Non-Rural High-Cost Support by Study Area (Dollars)

Study Area ID Code	Study Area Name	First Quarter 2002						Second Quarter 2002					
			Hold-Harmless Calculation						Hold-Harmless Calculation				
		Forward-Looking High-Cost Model Support	High-Cost Loop Support Before $2 Phase Down	High-Cost Loop Support After $2 Phase Down	Long-Term Support	Total Hold-Harmless Support	First Quarter 2002 Support	Forward-Looking High-Cost Model Support	High-Cost Loop Support Before $2 Phase Down	High-Cost Loop Support After $2 Phase Down	Long-Term Support	Total Hold-Harmless Support	Second Quarter 2002 Support
Total:	NORTH CAROLINA	0	2,241,165	1,398,600	626,520	2,025,120	2,025,120	0	1,977,192	1,134,627	626,520	1,761,147	1,761,147
230470	CAROLINA TEL & TEL	NA	NA	NA	NA	NA	NA	NA	NA	NA	NA	NA	NA
230471	CENTEL OF NC	NA	NA	NA	NA	NA	NA	NA	NA	NA	NA	NA	NA
230479	VERIZON SOUTH - NC	0	0	0	0	0	0	0	0	0	0	0	0
230491	NORTH STATE TEL CO	0	0	0	626,520	626,520	626,520	0	0	0	626,520	626,520	626,520
230509	VERIZON S-NC(CONTEL)	0	2,241,165	1,398,600	0	1,398,600	1,398,600	0	1,977,192	1,134,627	0	1,134,627	1,134,627
235193	SOUTHERN BELL-NC	0	0	0	0	0	0	0	0	0	0	0	0
Total:	NORTH DAKOTA	0	0	0	0	0	0	0	0	0	0	0	0
385144	QWEST CORP-ND	0	0	0	0	0	0	0	0	0	0	0	0
Total:	OHIO	0	0	0	27,063	27,063	27,063	0	0	0	27,063	27,063	27,063
300615	VERIZON NORTH - OH	0	0	0	0	0	0	0	0	0	0	0	0
300661	UTC OF OHIO	NA	NA	NA	NA	NA	NA	NA	NA	NA	NA	NA	NA
300665	ALLTEL OHIO INC.	0	0	0	27,063	27,063	27,063	0	0	0	27,063	27,063	27,063
305062	CINCINNATI BELL-OH	0	0	0	0	0	0	0	0	0	0	0	0
305150	OHIO BELL TEL CO	0	0	0	0	0	0	0	0	0	0	0	0
Total:	OKLAHOMA	0	0	0	0	0	0	0	0	0	0	0	0
431165	VALOR TELECOMM - OK	0	0	0	0	0	0	0	0	0	0	0	0
435215	SOUTHWESTERN BELL-OK	0	0	0	0	0	0	0	0	0	0	0	0
Total:	OREGON	0	0	0	0	0	0	0	0	0	0	0	0
532416	VERIZON N'WEST-OR	0	0	0	0	0	0	0	0	0	0	0	0
535163	QWEST CORP-OR	0	0	0	0	0	0	0	0	0	0	0	0
Total:	PENNSYLVANIA	0	0	0	0	0	0	0	0	0	0	0	0
170169	GTE NORTH INC. - PA	0	0	0	0	0	0	0	0	0	0	0	0
175000	VERIZON PENNSYLVANIA	0	0	0	0	0	0	0	0	0	0	0	0
Total:	PUERTO RICO	0	4,975,209	670,017	25,685,718	26,355,736	26,355,736	0	4,330,083	322,037	26,365,313	26,687,350	26,687,350
633200	P R T C - CENTRAL	0	1,698,585	631,419	3,397,833	4,029,252	4,029,252	0	1,376,472	309,306	3,397,833	3,707,139	3,707,139
633201	PUERTO RICO TEL CO	0	3,276,624	0	19,891,641	19,891,641	19,891,641	0	2,953,611	0	19,891,641	19,891,641	19,891,641
639001	CENTENNIAL PCS OPER	0	0	38,598	2,396,244	2,434,843	2,434,843	0	0	12,731	3,075,839	3,088,570	3,088,570
639002	LAMBDA OPERATIONS	NA	NA	NA	NA	NA	NA	NA	NA	NA	NA	NA	NA
Total:	RHODE ISLAND	0	0	0	0	0	0	0	0	0	0	0	0
585114	VERIZON RHODE ISLAND	0	0	0	0	0	0	0	0	0	0	0	0
Total:	SOUTH CAROLINA	0	0	0	0	0	0	0	0	0	0	0	0
240479	VERIZON SOUTH-SC	0	0	0	0	0	0	0	0	0	0	0	0
245194	SOUTHERN BELL-SC	0	0	0	0	0	0	0	0	0	0	0	0
Total:	SOUTH DAKOTA	0	0	0	0	0	0	0	0	0	0	0	0
395145	QWEST CORP-SD	0	0	0	0	0	0	0	0	0	0	0	0
Total:	TENNESSEE	0	0	0	0	0	0	0	0	0	0	0	0
290567	UNITED INTER-MT-TN	NA	NA	NA	NA	NA	NA	NA	NA	NA	NA	NA	NA
295185	SO. CENTRAL BELL -TN	0	0	0	0	0	0	0	0	0	0	0	0
Total:	TEXAS	0	5,501,124	4,810,736	0	4,810,736	4,810,736	0	5,646,429	4,961,105	0	4,961,105	4,961,105
442080	GTE SOUTHWEST INC-TX	0	5,064	0	0	0	0	0	0	0	0	0	0
442114	CENTEL OF TEXAS	NA	NA	NA	NA	NA	NA	NA	NA	NA	NA	NA	NA
442154	GTE SW-TX (CONTEL)	0	5,496,060	4,810,736	0	4,810,736	4,810,736	0	5,646,429	4,961,105	0	4,961,105	4,961,105
445216	SOUTHWESTERN BELL-TX	0	0	0	0	0	0	0	0	0	0	0	0
449001	W. T. SERVICES, INC	0	0	0	0	0	0	NA	NA	NA	NA	NA	NA
449002	XIT TELECOM & TECH	0	0	0	0	0	0	NA	NA	NA	NA	NA	NA
449003	WESTERN WIRELESS	NA	NA	NA	NA	NA	NA	0	0	0	0	0	0
Total:	UTAH	0	0	0	0	0	0	0	0	0	0	0	0
505107	QWEST CORP-UT	0	0	0	0	0	0	0	0	0	0	0	0
Total:	VERMONT	2,272,353	0	0	0	0	2,272,353	2,272,353	0	0	0	0	2,272,353
145115	VERIZON VERMONT	2,272,353	0	0	0	0	2,272,353	2,272,353	0	0	0	0	2,272,353

Table 3.30
Non-Rural High-Cost Support by Study Area (Dollars)

Study Area ID Code	Study Area Name	Year 2000						Year 2001						
										Hold-Harmless Calculation				
		Forward-Looking High-Cost Model Support	Forward-Looking High-Cost Model Payment	Embedded High-Cost Loop Support	Long-Term Support	Hold-Harmless Support	Annual Support	Forward-Looking High-Cost Model Support	Forward-Looking High-Cost Model Payment	High-Cost Loop Support Before $1 Phase Down	High-Cost Loop Support After $1 Phase Down	Long-Term Support	Total Hold-Harmless Support	Annual Support
Total:	VIRGINIA	0	0	1,457,808	0	1,457,808	1,457,808	0	0	0	0	0	0	0
190233	VERIZON S-VA(CONTEL)	0	0	0	0	0	0	0	0	0	0	0	0	0
190254	CENTEL OF VIRGINIA	0	0	1,457,808	0	1,457,808	1,457,808	NA	NA	NA	NA	NA	NA	NA
190567	UNITED INTER-MT-VA	0	0	0	0	0	0	NA	NA	NA	NA	NA	NA	NA
195040	VERIZON VIRGINIA INC	0	0	0	0	0	0	0	0	0	0	0	0	0
Total:	WASHINGTON	0	0	0	0	0	0	0	0	0	0	0	0	0
522416	VERIZON N'WEST-WA	0	0	0	0	0	0	0	0	0	0	0	0	0
522449	VERIZON NW-WA (CONTEL)	NA	NA	NA	NA	NA	NA	0	0	0	0	0	0	0
525161	QWEST CORP-WA	0	0	0	0	0	0	0	0	0	0	0	0	0
529001	UNITED STATES CELLULAR	0	0	0	0	0	0	NA	NA	NA	NA	NA	NA	NA
Total:	WEST VIRGINIA	31,428,165	31,428,165	1,019,883	0	0	31,428,165	25,894,379	25,894,379	417,982	0	0	0	25,894,379
205050	VERIZON W VA INC.	31,428,165	31,428,165	1,019,883	0	0	31,428,165	25,894,379	25,894,379	417,982	0	0	0	25,894,379
209001	STRATUSWAVE COMMUNICATIONS	NA	NA	NA	NA	NA	NA	NA	NA	NA	NA	NA	NA	NA
Total:	WISCONSIN	0	0	0	0	0	0	0	0	878,604	0	0	0	0
330886	VERIZON NORTH - WI	0	0	0	0	0	0	0	0	878,604	0	0	0	0
335220	WISCONSIN BELL	0	0	0	0	0	0	0	0	0	0	0	0	0
339001	CTC COMM	0	0	0	0	0	0	0	0	0	0	0	0	0
Total:	WYOMING	4,853,811	3,655,480	4,306,230	0	1,362,354	5,017,834	6,138,624	6,138,624	2,507,979	0	0	0	6,138,624
515108	QWEST CORP-WY	4,814,208	3,615,877	4,306,230	0	1,362,354	4,978,231	6,023,696	6,023,696	2,507,979	0	0	0	6,023,696
519001	SILVER STAR TEL CO	39,603	39,603	0	0	0	39,603	114,928	114,928	0	0	0	0	114,928
Total:	TOTAL	220,924,644	219,610,741	104,031,594		181,689,534	401,300,275	201,622,459	199,848,127	103,042,210	59,897,858	104,345,614	161,589,917	361,438,044

Table 3.30
Non-Rural High-Cost Support by Study Area (Dollars)

Study Area ID Code	Study Area Name	First Quarter 2002						Second Quarter 2002					
			Hold-Harmless Calculation						Hold-Harmless Calculation				
		Forward-Looking High-Cost Model Support	High-Cost Loop Support Before $2 Phase Down	High-Cost Loop Support After $2 Phase Down	Long-Term Support	Total Hold-Harmless Support	First Quarter 2002 Support	Forward-Looking High-Cost Model Support	High-Cost Loop Support Before $2 Phase Down	High-Cost Loop Support After $2 Phase Down	Long-Term Support	Total Hold-Harmless Support	Second Quarter 2002 Support
Total:	VIRGINIA	0	0	0	0	0	0	0	0	0	0	0	0
190233	VERIZON S-VA(CONTEL)	0	0	0	0	0	0	0	0	0	0	0	0
190254	CENTEL OF VIRGINIA	NA	NA	NA	NA	NA	NA	NA	NA	NA	NA	NA	NA
190567	UNITED INTER-MT-VA	NA	NA	NA	NA	NA	NA	NA	NA	NA	NA	NA	NA
195040	VERIZON VIRGINIA INC	0	0	0	0	0	0	0	0	0	0	0	0
Total:	WASHINGTON	0	0	0	0	0	0	0	0	0	0	0	0
522416	VERIZON N'WEST-WA	0	0	0	0	0	0	0	0	0	0	0	0
522449	VERIZON NW-WA (CONTEL)	0	0	0	0	0	0	0	0	0	0	0	0
525161	QWEST CORP-WA	0	0	0	0	0	0	0	0	0	0	0	0
529001	UNITED STATES CELLULAR	NA	NA	NA	NA	NA	NA	NA	NA	NA	NA	NA	NA
Total:	WEST VIRGINIA	7,540,403	0	0	0	0	7,540,403	7,543,475	0	0	0	0	7,543,475
205050	VERIZON W VA INC.	7,540,403	0	0	0	0	7,540,403	7,543,475	0	0	0	0	7,543,475
209001	STRATUSWAVE COMMUNICATIONS	0	0	0	0	0	0	0	0	0	0	0	0
Total:	WISCONSIN	0	134,277	0	0	0	0	0	22,197	0	0	0	0
330886	VERIZON NORTH - WI	0	134,277	0	0	0	0	0	22,197	0	0	0	0
335220	WISCONSIN BELL	0	0	0	0	0	0	0	0	0	0	0	0
339001	CTC COMM	0	0	0	0	0	0	NA	NA	NA	NA	NA	NA
Total:	WYOMING	2,446,339	555,795	0	0	0	2,446,339	2,467,634	483,426	0	0	0	2,467,634
515108	QWEST CORP-WY	2,443,518	555,795	0	0	0	2,443,518	2,464,788	483,426	0	0	0	2,464,788
519001	SILVER STAR TEL CO	2,821	0	0	0	0	2,821	2,846	0	0	0	0	2,846
Total:	TOTAL	53,440,880	22,007,322	7,462,890	27,554,907	35,017,797	88,458,677	58,083,519	19,383,282	6,825,046	28,234,502	35,059,548	93,143,067

Table 3.31
Total High-Cost Support Payment Projections by Study Area
(Dollars)

Study Area ID Code	Study Area Name	1998 Total	1999 Total	2000 Total	2001 Total	2002 1st Quarter	2002 2nd Quarter
TOTAL	ALABAMA	38,980,509	37,487,364	87,973,475	94,411,542	22,185,133	22,179,070
250281	VERIZON S-AL(CONTEL)	3,019,646	4,156,152	12,952,252	12,554,701	2,890,572	2,890,146
250282	BLOUNTSVILLE TEL CO	961,660	879,804	980,592	1,006,884	275,847	275,847
250283	BRINDLEE MOUNTAIN	682,797	678,492	704,304	713,664	156,840	156,840
250284	BUTLER TEL CO	2,053,034	2,147,370	1,473,120	2,072,322	508,248	508,248
250285	CASTLEBERRY TEL CO	122,745	118,296	134,136	134,226	36,225	36,225
250286	NATIONAL OF ALABAMA	261,797	270,216	273,948	286,374	72,840	72,840
250290	FARMERS TEL COOP -AL	2,295,104	1,620,564	2,153,976	2,184,942	533,391	533,391
250293	VERIZON SOUTH-AL	8,660,284	6,818,904	10,520,619	12,473,602	2,822,612	2,814,578
250295	GRACEBA TOTAL COMM	422,409	328,968	378,516	384,366	93,171	93,171
250298	GULF TEL CO - AL	4,190,832	3,636,252	2,931,804	2,643,000	303,615	303,615
250299	HAYNEVILLE TEL CO	556,338	607,764	638,736	755,970	192,114	192,114
250300	HOPPER TELECOMM. CO.	1,362,042	1,439,520	1,550,724	2,609,919	628,275	628,275
250301	FRONTIER-LAMAR CNTY	258,213	263,232	266,472	276,810	73,620	73,620
250302	ALLTEL ALABAMA	3,640,334	3,722,814	3,901,836	3,738,951	1,005,327	1,005,327
250304	MILLRY TEL CO	1,822,809	1,943,424	1,924,740	1,798,122	469,689	469,689
250305	MON-CRE TEL COOP	772,475	742,920	816,408	761,952	217,737	217,737
250306	FRONTIER COMM.-AL	441,143	398,592	672,312	779,388	215,850	215,928
250307	MOUNDVILLE TEL CO	155,835	152,232	156,576	514,830	148,410	148,410
250308	NEW HOPE TEL COOP	469,383	467,280	442,284	453,648	123,849	123,849
250311	OAKMAN TEL CO (TDS)	274,617	282,432	299,760	311,850	76,893	76,893
250312	OTELCO TELEPHONE LLC	457,116	434,100	454,548	528,108	144,375	144,375
250314	PEOPLES TEL CO	2,617,125	3,215,664	3,253,140	3,599,349	876,276	876,276
250315	PINE BELT TEL CO	844,661	810,372	797,388	1,026,516	259,878	259,878
250316	RAGLAND TEL CO	509,769	495,420	627,744	650,532	139,740	139,740
250317	ROANOKE TEL CO	502,176	495,264	472,872	463,476	128,052	128,052
250318	FRONTIER COMM-SOUTH	1,180,070	931,152	1,701,432	2,177,064	492,042	493,461
250322	UNION SPRINGS TEL CO	446,095	430,164	444,288	484,632	138,882	138,882
255181	SO CENTRAL BELL-AL	0	0	37,048,949	39,026,344	9,160,763	9,161,663
TOTAL	ALASKA	64,052,458	68,432,631	71,239,776	77,780,202	18,616,215	18,616,215
611449	ATEAC, INC.	677,100	738,276	734,484	1,347,108	0	0
613000	ACS OF ANCHORAGE	0	0	0	0	0	0
613001	ARCTIC SLOPE TEL	1,907,670	1,607,184	1,909,164	1,956,912	543,267	543,267
613002	BETTLES TEL CO INC	120,058	150,276	128,604	134,544	32,016	32,016
613003	BRISTOL BAY TEL COOP	923,301	993,192	1,077,936	940,536	238,287	238,287
613004	BUSH-TELL INC.	826,118	805,128	793,188	803,718	221,832	221,832
613005	CIRCLE UTILITIES	27,538	24,444	24,468	25,506	6,354	6,354
613006	COPPER VALLEY TEL	3,624,438	4,355,904	4,811,808	5,426,376	1,386,384	1,386,384
613007	CORDOVA TEL COOP	603,657	638,712	722,568	728,472	189,861	189,861
613008	ACS-FAIRBANKS, INC.	3,603,665	3,788,910	4,590,468	5,732,754	1,318,242	1,318,242
613010	ACS-N GLACIER STATE	15,596,863	16,208,352	15,811,476	18,846,342	3,837,588	3,837,588
613011	INTERIOR TEL CO INC	3,191,679	4,239,279	4,126,224	4,319,598	1,159,767	1,159,767
613012	ACS-AK JUNEAU	1,110,430	1,146,204	1,114,320	1,106,880	292,716	292,716
613013	KETCHIKAN PUBLIC UT	1,375,020	1,260,456	1,817,292	1,518,222	406,740	406,740
613015	MATANUSKA TEL ASSOC	18,277,271	18,817,224	19,691,976	19,521,660	4,878,792	4,878,792
613016	MUKLUK TEL CO INC	1,066,085	1,194,069	1,326,024	1,262,346	317,853	317,853
613017	ALASKA TEL CO	697,827	1,151,556	1,497,912	1,970,982	535,392	535,392
613018	NUSHAGAK TEL COOP	813,806	789,984	868,500	1,001,760	281,484	281,484
613019	OTZ TEL COOPERATIVE	1,618,127	1,747,572	1,822,320	1,856,892	529,155	529,155
613020	ACS-N SITKA	3,592,215	4,276,245	4,016,208	4,706,694	1,253,034	1,253,034
613022	ACS-AK GREATLAND	427,355	427,296	354,120	423,180	109,599	109,599
613023	UNITED UTILITIES INC	3,135,498	3,224,916	3,118,176	3,176,904	833,370	833,370
613025	YUKON TEL CO INC	455,839	501,060	461,256	504,888	116,079	116,079
613026	NORTH COUNTRY TEL CO	49,939	46,200	46,092	52,080	12,162	12,162
613028	SUMMIT TEL & TEL -AK	330,959	300,192	375,192	415,848	116,241	116,241
TOTAL	AMERICAN SAMOA	0	0	591,096	529,524	120,147	120,147
673900	AMERICAN SAMOA TELECOMM	0	0	591,096	529,524	120,147	120,147
TOTAL	ARIZONA	32,917,713	31,538,571	35,502,120	51,570,426	14,488,011	14,617,581
452169	SAN CARLOS APACHE	250,938	786,954	1,110,762	1,825,758	528,846	528,846
452171	ARIZONA TELEPHONE CO	1,361,107	1,600,152	1,530,348	1,509,126	360,042	360,042
452172	CITIZENS UTILITIES	6,668,295	5,164,248	5,031,954	7,086,156	1,192,635	1,190,805
452173	TOHONO O'ODHAM UTIL.	842,178	660,072	1,239,132	988,980	243,069	243,069
452174	SOUTHWESTERN TEL CO	733,794	964,212	945,345	909,954	191,610	191,610
452175	CENTURYTEL SW-AZ	567,435	573,144	605,724	601,179	141,351	141,351

Table 3.31
Total High-Cost Support Payment Projections by Study Area
(Dollars)

Study Area ID Code	Study Area Name	1998 Total	1999 Total	2000 Total	2001 Total	2002 1st Quarter	2002 2nd Quarter
	ARIZONA (CONT.)						
452176	VALLEY TEL COOP-AZ	2,447,136	2,679,408	3,265,980	3,390,426	860,949	860,949
452179	GILA RIVER TELECOM.	1,774,790	2,090,931	2,073,960	1,879,482	459,669	459,669
452191	ACCIPITER COMM.	274,656	351,180	601,695	729,102	195,540	195,540
452200	FORT MOJAVE TEL, INC	576,692	637,530	555,360	535,566	144,096	144,096
452226	MIDVALE-AZ	353,112	352,860	603,732	533,358	135,957	135,957
452302	VERIZON CALIF-AZ	1,393,299	850,176	1,431,516	1,049,562	507,468	505,917
453334	TABLE TOP TEL CO	1,105,941	1,127,796	1,686,564	1,753,380	511,236	511,236
454426	CITIZENS-WHITE MTNS.	6,481,523	6,978,540	7,994,838	11,453,682	2,757,339	2,756,838
454449	NAVAJO COMMUN-AZ	5,895,169	5,054,268	6,825,210	8,117,628	2,136,696	2,145,738
455101	QWEST CORP-AZ	2,191,648	1,667,100	0	7,741,146	3,556,887	3,537,675
459001	SMITH BAGLEY	0	0	0	1,465,941	564,621	708,243
TOTAL	ARKANSAS	68,701,065	74,456,433	72,999,492	77,859,195	19,226,850	19,241,952
401142	CENTURYTEL NW-AR-RUS	5,606,964	7,702,236	3,197,976	2,904,594	601,056	601,056
401143	CENTURYTEL NW-AR-SIL	385,371	355,764	635,340	479,556	91,527	91,527
401144	CENTURY TEL OF CENT AR	7,936,361	9,194,220	8,025,294	10,313,808	2,660,691	2,660,691
401691	ALLTEL ARKANSAS INC	13,584,743	15,054,996	14,678,904	15,275,910	3,370,641	3,370,641
401692	ARKANSAS TEL CO	682,382	843,924	950,724	875,028	260,922	260,922
401697	CENTRAL ARKANSAS TEL	572,888	560,652	639,024	790,146	241,653	241,653
401698	CLEVELAND COUNTY TEL	747,694	834,909	819,324	879,012	203,469	203,469
401699	DECATUR TEL CO INC	210,979	224,187	212,922	206,940	52,917	52,917
401702	SOUTH ARKANSAS TEL	681,894	851,271	916,488	1,133,022	277,695	277,695
401704	LAVACA TEL CO-AR	164,283	156,924	167,148	181,140	45,150	45,150
401705	CENTURYTEL- ARKANSAS	9,352,718	10,012,392	10,192,857	10,835,712	2,845,224	2,845,224
401709	MADISON COUNTY TEL	750,542	855,996	752,148	766,620	208,026	208,026
401710	MAGAZINE TEL CO	128,918	133,320	132,660	136,218	29,091	29,091
401711	CENTURYTEL-MTN HOME	4,433,270	4,736,232	5,411,055	6,200,031	1,580,163	1,580,163
401712	MOUNTAIN VIEW TEL CO	642,077	692,028	650,484	697,920	162,225	162,225
401713	NORTH ARKANSAS TEL	4,378,383	4,612,560	4,581,900	4,155,750	1,049,268	1,049,268
401718	PRAIRIE GROVE TEL CO	611,373	665,076	568,632	564,984	154,497	154,497
401720	CENTURYTEL-REDFIELD	519,793	658,170	588,054	605,790	133,581	133,581
401721	RICE BELT TEL CO	164,285	157,020	155,160	162,816	37,563	37,563
401722	E RITTER TEL CO	490,438	520,620	527,724	602,724	158,358	158,358
401724	SW ARKANSAS TEL COOP	2,536,991	2,458,044	2,362,956	2,470,176	624,765	624,765
401726	TRI-COUNTY TEL CO-AR	1,596,397	1,771,428	1,986,864	2,059,554	556,824	556,824
401727	CENTURYTEL-SOUTH AR	1,050,198	1,194,240	1,038,057	1,057,362	249,225	249,225
401729	WALNUT HILL TEL CO	3,928,664	3,793,032	4,232,820	4,605,738	1,227,339	1,227,339
401733	YELCOT TEL CO INC	1,081,619	1,051,668	1,159,212	1,234,296	306,726	306,726
401734	YELL COUNTY TEL CO	1,298,497	1,384,656	1,544,028	1,609,452	420,060	420,060
403031	SCOTT COUNTY TEL CO	243,965	254,808	241,740	262,560	68,223	68,223
405211	SOUTHWESTERN BELL-AR	4,919,378	3,726,060	6,629,997	6,792,336	1,609,971	1,625,073
TOTAL	CALIFORNIA	52,644,368	50,642,805	65,545,680	82,737,073	19,589,931	19,887,621
542301	CALAVERAS TEL CO	1,300,507	1,224,060	1,391,568	1,256,970	380,757	380,757
542302	VERIZON CA(CONTEL)	2,479,298	55,140	2,635,446	5,317,434	115,776	116,613
542308	CITIZENS UTIL OF CA	8,993,236	9,117,492	11,035,566	13,969,980	3,560,319	3,568,893
542311	CAL-ORE TELEPHONE CO	1,226,153	1,360,152	1,025,784	986,964	312,411	312,411
542313	DUCOR TELEPHONE CO	706,212	894,252	1,027,140	972,702	323,613	323,613
542315	EVANS TEL CO.	1,853,394	1,803,504	1,554,756	1,659,558	339,180	339,180
542318	FORESTHILL TEL CO.	1,088,339	939,144	1,095,372	1,123,308	268,638	268,638
542319	VERIZON-CA (GTE)	0	0	9,596,868	19,086,276	4,739,958	4,712,388
542321	HAPPY VALLEY TEL CO	1,773,649	1,811,604	1,850,595	1,747,806	454,794	454,794
542322	HORNITOS TEL CO	535,301	619,044	564,480	472,278	105,495	105,495
542323	WINTERHAVEN TEL. CO.	698,937	706,905	719,745	646,422	148,743	148,743
542324	KERMAN TELEPHONE CO	657,066	810,108	867,360	947,616	246,570	246,570
542332	THE PONDEROSA TEL CO	5,701,684	5,513,436	6,070,320	6,087,936	1,813,377	1,813,377
542334	ROSEVILLE TEL CO	6,338,531	5,716,560	6,175,854	5,560,195	1,215,606	1,215,606
542338	SIERRA TELEPHONE CO	5,861,856	5,838,336	5,531,340	6,131,502	1,743,882	1,743,882
542339	THE SISKIYOU TEL CO	3,123,391	2,909,112	3,005,412	3,065,706	783,900	783,900
542343	THE VOLCANO TEL CO	3,456,644	3,895,464	3,723,456	2,669,628	669,000	669,000
542344	VERIZON W-COAST-CA	1,831,710	2,067,540	960,216	1,857,708	151,335	151,335
542346	PINNACLES TEL CO	314,143	320,640	344,964	372,762	96,786	96,786
543402	CITIZENS GOLDN STATE	2,592,714	2,627,916	2,813,040	3,608,922	886,644	886,782
544342	CITIZENS TUOLUMNE	2,111,603	2,412,396	2,241,258	2,749,812	656,508	656,517
545170	PACIFIC BELL	0	0	1,315,140	2,445,588	576,639	892,341

Table 3.31
Total High-Cost Support Payment Projections by Study Area
(Dollars)

Study Area ID Code	Study Area Name	1998 Total	1999 Total	2000 Total	2001 Total	2002 1st Quarter	2002 2nd Quarter
TOTAL	COLORADO	43,429,978	44,084,331	52,411,398	62,193,693	15,459,582	15,471,306
461835	SUNFLOWER TEL - CO	261,652	340,260	303,546	284,052	100,026	100,026
462178	AGATE TEL CO	46,871	41,592	43,668	51,318	25,659	25,659
462181	BIJOU TEL COOP ASSOC	178,725	159,672	283,674	279,525	148,770	148,770
462182	BLANCA TEL CO	668,544	681,372	729,576	986,262	282,762	282,762
462184	DELTA COUNTY TEL CO	1,636,718	2,115,954	2,027,616	1,982,334	478,569	478,569
462185	CENTURYTEL OF EAGLE	27,131,280	27,065,736	27,153,252	29,315,136	7,023,039	7,023,039
462186	EASTERN SLOPE RURAL	942,783	932,010	1,022,244	1,095,672	424,260	424,260
462187	EL PASO COUNTY TEL	224,166	267,804	297,060	413,340	83,871	83,871
462188	FARMERS TEL CO - CO	328,363	335,820	361,188	457,068	130,158	130,158
462190	HAXTUN TEL CO	496,039	554,988	742,092	866,484	231,444	231,444
462192	BIG SANDY TELECOM	449,229	386,028	414,624	418,797	108,495	108,495
462193	NUCLA-NATURITA TEL	506,879	525,648	521,808	636,531	173,241	173,241
462194	NUNN TEL CO	284,813	318,507	349,140	430,989	116,958	116,958
462195	SOUTH PARK TEL. CO.	297,471	287,316	331,779	299,154	91,926	91,926
462196	PEETZ COOP TEL CO	155,200	149,676	143,580	140,862	34,770	34,770
462197	PHILLIPS COUNTY TEL	214,857	210,948	209,160	198,648	92,871	92,871
462198	PINE DRIVE TEL CO	92,893	98,460	98,724	107,838	28,422	28,422
462199	PLAINS COOP TEL ASSN	1,031,205	1,103,664	1,149,336	961,707	253,425	253,425
462201	RICO TEL CO	76,515	63,000	57,900	65,322	22,008	22,008
462202	ROGGEN TEL COOP CO	299,636	289,776	286,560	272,694	74,751	74,751
462203	RYE TELEPHONE CO	992,683	1,024,416	1,320,522	1,505,139	400,242	400,242
462204	COLUMBINE ACQ CORP	582,250	908,931	833,961	948,765	241,689	241,689
462206	STONEHAM COOP TEL CO	43,010	36,516	35,796	34,902	8,868	8,868
462207	STRASBURG TEL CO	509,644	532,641	539,136	512,550	130,368	130,368
462208	CENTURYTEL-COLORADO	3,160,335	3,286,728	3,278,388	3,302,712	802,044	802,044
462209	WIGGINS TEL ASSOC	443,856	358,068	405,708	364,476	103,494	103,494
462210	WILLARD TEL CO	42,671	35,172	34,104	34,164	8,541	8,541
465102	QWEST CORP-CO	2,331,690	1,973,628	9,437,256	16,227,252	3,838,911	3,850,635
TOTAL	CONNECTICUT	1,197,792	924,456	885,756	1,103,958	407,523	407,955
132454	THE WOODBURY TEL CO	1,197,792	924,456	885,756	763,692	237,009	237,009
135200	SOUTHERN NEW ENGLAND	0	0	0	340,266	170,514	170,946
TOTAL	DELAWARE	0	0	194,226	379,632	94,755	94,896
565010	VERIZON DELAWARE INC	0	0	194,226	379,632	94,755	94,896
TOTAL	DISTRICT OF COLUMBIA	0	0	0	0	0	0
575020	VERIZON WA, DC INC.	0	0	0	0	0	0
TOTAL	FLORIDA	19,032,166	18,702,492	51,162,408	84,389,529	23,110,653	23,045,157
210291	GTC, INC.	792,989	638,436	692,400	717,228	233,844	233,844
210318	FRONTIER COMM-SOUTH	326,885	361,284	668,100	411,228	151,104	151,422
210328	VERIZON FLORIDA	671	0	13,054,920	26,265,978	6,675,687	6,658,767
210329	GTC, INC.	1,088,081	1,067,760	596,244	630,396	148,632	148,632
210330	SMART CITY TEL LLC	4,093,610	4,378,116	6,168,192	6,684,510	1,809,549	1,809,549
210331	ITS TELECOMM. SYS.	1,433,577	1,478,628	1,498,368	1,394,370	348,618	348,618
210335	NORTHEAST FLORIDA	1,745,058	1,795,344	1,803,252	1,875,234	424,050	424,050
210336	ALLTEL FLORIDA INC.	4,217,239	4,639,368	4,471,692	4,345,776	786,348	786,348
210338	QUINCY TEL CO-FL DIV	1,165,249	1,346,652	1,537,152	1,704,471	398,019	398,019
210339	GTC, INC.	4,168,807	2,996,904	2,279,700	4,464,594	1,015,251	1,015,251
210341	SPRINT-FLORIDA, INC.	0	0	9,478,260	18,778,548	4,694,793	4,652,256
215191	SOUTHERN BELL-FL	0	0	8,914,128	17,117,196	6,424,758	6,418,401
TOTAL	GEORGIA	75,178,601	67,701,897	79,416,465	91,083,366	23,953,107	23,953,080
220324	VALLEY TEL CO	422,487	416,784	405,672	407,892	107,862	107,862
220338	QUINCY TEL CO-GA DIV	211,149	207,810	222,852	216,789	57,921	57,921
220344	ALMA TEL CO	1,457,314	1,591,956	1,564,008	1,542,360	451,773	451,773
220346	BLUE RIDGE TEL CO	537,033	532,164	573,300	1,647,162	416,274	416,274
220347	BRANTLEY TEL CO	1,597,819	1,488,960	1,472,436	1,623,078	430,692	430,692
220348	BULLOCH COUNTY RURAL	1,582,350	1,423,560	1,550,820	1,563,858	366,924	366,924
220351	CAMDEN TEL & TEL CO	1,715,481	1,402,140	1,241,568	987,624	268,113	268,113
220354	CHICKAMAUGA TEL CORP	421,821	268,224	276,864	270,312	69,402	69,402
220355	CITIZENS TEL CO - GA	1,502,919	1,515,732	1,637,688	1,640,706	410,202	410,202
220356	COASTAL UTILITIES	4,478,116	3,844,464	3,920,208	3,645,918	1,040,832	1,040,832
220357	ALLTEL GEORGIA INC.	7,367,558	8,226,405	8,589,090	8,935,794	2,369,913	2,369,913
220358	DARIEN TEL CO	2,083,901	1,795,980	1,900,656	2,284,377	559,812	559,812

Table 3.31
Total High-Cost Support Payment Projections by Study Area
(Dollars)

Study Area ID Code	Study Area Name	1998 Total	1999 Total	2000 Total	2001 Total	2002 1st Quarter	2002 2nd Quarter
	GEORGIA (CONT.)						
220360	ELLIJAY TEL CO	2,978,119	3,036,576	3,438,420	3,870,126	1,005,387	1,005,387
220362	FRONTIER-FAIRMOUNT	430,654	481,536	549,990	848,124	297,291	298,362
220364	GEORGIA TEL CORP	600,297	521,904	590,076	570,624	128,202	128,202
220365	GLENWOOD TEL CO	102,643	100,128	111,984	124,980	33,834	33,834
220368	HART TEL CO	2,293,436	1,843,392	2,327,124	2,389,512	536,589	536,589
220369	COMSOUTH TELECOMM	1,512,866	1,689,552	1,613,808	1,888,068	438,714	438,714
220371	INTERSTATE TEL CO	1,075,575	1,076,640	1,104,048	1,331,760	395,934	395,934
220375	NELSON-BALL GROUND	480,912	448,020	476,772	486,672	123,351	123,351
220376	PEMBROKE TEL CO	970,421	975,996	1,105,032	1,090,302	317,751	317,751
220377	PINELAND TEL COOP	1,547,887	1,780,512	1,858,452	2,392,416	623,043	623,043
220378	PLANTERS RURAL COOP	1,588,186	1,776,480	1,801,464	2,385,744	506,982	506,982
220379	PLANT TEL. CO.	2,738,652	2,517,216	2,957,988	3,119,982	767,535	767,535
220380	PROGRESSIVE RURAL	429,663	441,936	442,476	467,622	121,482	121,482
220381	PUBLIC SERVICE TEL	4,371,234	4,546,440	5,041,005	5,823,714	1,534,239	1,534,239
220382	RINGGOLD TEL CO	704,247	679,992	1,182,012	1,686,930	462,948	462,948
220386	STANDARD TEL CO	12,332,598	9,922,536	13,913,544	15,258,894	4,467,351	4,467,351
220387	FRONTIER OF GEORGIA	982,863	834,660	830,592	832,404	196,293	196,293
220389	TRENTON TEL CO	500,013	500,148	487,884	494,712	116,565	116,565
220392	WAVERLY HALL, LLC	497,434	532,572	594,420	545,880	118,773	118,773
220394	WILKES TEL & ELC CO	1,260,672	1,265,412	1,334,724	1,172,832	366,183	366,183
220395	ACCUCOMM TELECOMM.	407,412	373,608	387,240	385,392	94,662	94,662
223036	GEORGIA ALLTEL TELCO	3,915,230	4,789,458	5,375,880	5,162,838	1,251,633	1,251,633
223037	ALLTEL GEORGIA COMM.	2,833,275	2,970,396	2,695,212	2,322,864	589,338	589,338
225192	SOUTHERN BELL-GA	7,246,364	1,882,608	5,841,156	11,665,104	2,909,307	2,908,209
TOTAL	GUAM	1,941,468	2,352,984	3,265,800	2,359,446	505,080	505,080
663800	GUAM TEL. AUTH.	1,941,468	2,352,984	3,265,800	2,359,446	505,080	505,080
TOTAL	HAWAII	84,411	875,568	2,838,318	5,539,428	1,456,152	1,455,918
623021	SANDWICH ISLES COMM.	84,411	576,156	1,323,060	2,856,930	870,843	870,843
623100	VERIZON HAWAII-HI	0	299,412	1,515,258	2,682,498	585,309	585,075
TOTAL	IDAHO	29,562,549	29,436,642	35,913,732	43,567,641	11,149,350	11,137,164
472213	ALBION TEL CO-ATC	1,360,694	1,662,840	2,089,272	2,197,026	555,738	555,738
472215	CAMBRIDGE TEL CO	685,131	736,800	766,608	781,122	204,810	204,810
472218	CUSTER TEL COOP	560,101	569,904	761,868	801,816	213,717	213,717
472220	FILER MUTUAL TEL -ID	228,852	221,136	269,016	321,720	78,498	78,498
472221	FARMERS MUTUAL TEL	296,328	295,908	288,372	529,020	132,048	132,048
472222	FREMONT TELECOM	1,406,093	1,873,554	2,062,056	2,391,504	746,940	746,940
472223	CENTURY-GEM STATE-ID	722,223	744,906	847,140	926,202	283,239	283,239
472225	CENTURYTEL OF IDAHO	2,411,413	2,411,892	2,376,756	2,798,343	654,240	654,240
472226	MIDVALE TEL EXCH INC	927,945	968,280	1,144,428	1,030,986	259,557	259,557
472227	MUD LAKE TEL COOP	299,616	222,048	260,268	282,000	69,303	69,303
472230	POTLATCH TEL CO INC	418,692	446,712	433,080	395,238	101,169	101,169
472231	PROJECT MUTUAL TEL	700,584	670,908	743,760	1,126,746	323,394	323,394
472232	DIRECT COMM-ROCKLAND	874,560	916,548	853,044	913,560	206,748	206,748
472233	RURAL TEL CO - ID	484,942	484,416	544,344	623,748	134,718	134,718
472234	TROY TELEPHONE CO	92,642	183,054	139,032	136,308	32,868	32,868
472295	SILVER STAR TEL- ID	1,095,077	1,582,284	2,115,696	2,546,400	729,987	729,987
472416	VERIZON N'WEST-ID	9,494,875	8,145,912	12,860,904	17,433,564	4,401,120	4,383,768
472423	INLAND TEL-ID	406,500	364,104	341,616	375,804	95,136	95,136
474427	CITIZENS TELECOM-ID	5,195,937	6,022,536	5,922,876	7,333,896	1,785,939	1,791,105
475103	QWEST CORP-ID	449,259	0	0	0	0	0
475162	QWEST CORP-IDAHO	1,451,085	912,900	1,093,596	622,638	140,181	140,181
TOTAL	ILLINOIS	23,531,070	38,589,372	31,102,062	39,064,932	10,353,294	10,352,970
340976	ADAMS TEL COOP	737,635	668,688	691,740	706,518	179,922	179,922
340978	ALHAMBRA-GRANTFORK	241,707	212,424	217,092	221,460	54,375	54,375
340983	CAMBRIDGE TEL CO -IL	195,443	198,204	201,768	207,888	52,482	52,482
340984	CASS TEL CO	483,550	516,168	470,616	582,240	179,118	179,118
340990	CLARKSVILLE MUTUAL	55,731	52,164	50,196	53,640	13,650	13,650
340993	CROSSVILLE TEL CO	92,119	94,692	97,704	104,586	28,164	28,164
340998	FRONTIER-DEPUE	88,898	92,472	98,304	108,084	26,298	26,298
341003	EGYPTIAN COOP ASSN	1,321,544	1,225,236	1,421,964	1,293,876	342,441	342,441
341004	EL PASO TEL CO	329,752	398,016	412,440	381,834	93,015	93,015
341009	C-R TEL CO	601,768	633,384	779,688	793,500	193,467	193,467

Table 3.31
Total High-Cost Support Payment Projections by Study Area
(Dollars)

Study Area ID Code	Study Area Name	1998 Total	1999 Total	2000 Total	2001 Total	2002 1st Quarter	2002 2nd Quarter
	ILLINOIS (CONT.)						
341011	FRONTIER OF LAKESIDE	62,777	82,044	62,196	69,270	23,925	23,925
341012	FLAT ROCK TEL CO-OP	87,123	94,536	94,380	125,592	30,966	30,966
341015	VERIZON NORTH-IL	0	0	3,693,840	7,398,174	1,802,406	1,802,853
341016	GENESEO TEL CO	558,411	531,636	525,312	535,452	130,608	130,608
341017	GLASFORD TEL CO	119,244	114,840	119,952	131,724	34,671	34,671
341020	GRAFTON TEL CO	318,404	352,272	363,240	393,156	116,076	116,076
341021	GRANDVIEW MUTUAL TEL	43,639	39,312	40,440	41,346	10,464	10,464
341023	GRIDLEY TEL CO	433,578	438,900	463,968	531,042	108,900	108,900
341024	HAMILTON COUNTY COOP	406,684	365,208	380,304	405,942	116,868	116,868
341025	SHAWNEE TELEPHONE CO	663,225	593,076	734,796	1,012,890	248,637	248,637
341026	HARRISONVILLE TEL CO	3,095,112	3,269,556	3,425,076	3,591,192	997,062	997,062
341029	HENRY COUNTY TEL CO	170,796	182,952	181,212	189,072	46,764	46,764
341032	HOME TEL CO-ST JACOB	875,385	953,172	1,044,720	1,200,204	372,000	372,000
341036	VERIZON N-IL(CONTEL)	0	0	2,526,270	4,495,284	962,067	961,896
341037	IL CONSOLIDATED TEL	2,323,177	1,577,376	1,593,504	1,617,240	572,601	572,601
341038	FRONTIER OF ILLINOIS	570,405	541,656	392,988	564,294	135,213	135,213
341041	KINSMAN MUTUAL TEL	40,652	37,176	37,260	40,080	9,594	9,594
341043	LA HARPE TEL CO	326,310	599,616	589,716	683,508	157,221	157,221
341045	LEAF RIVER TEL CO	489,091	565,116	556,728	521,082	161,823	161,823
341046	LEONORE MUTUAL TEL	56,787	48,804	49,104	48,342	12,207	12,207
341047	MCDONOUGH TEL COOP	619,985	597,828	594,348	799,596	245,907	245,907
341048	MCNABB TEL CO	160,669	160,716	173,112	180,426	37,494	37,494
341049	MADISON TEL CO	1,209,213	1,326,108	1,545,396	1,782,234	505,188	505,188
341050	MARSEILLES TEL CO	423,783	406,776	426,048	344,244	92,808	92,808
341053	METAMORA TEL CO	396,312	375,912	409,548	393,048	96,183	96,183
341054	MID CENTURY TEL COOP	688,290	626,880	647,616	696,072	181,962	181,962
341055	FRONTIER-MIDLAND	732,768	1,012,032	761,568	941,736	306,948	307,659
341057	GALLATIN RIVER COMM.	0	14,458,296	0	0	0	0
341058	MONTROSE MUTUAL TEL	163,312	162,552	163,572	184,212	64,695	64,695
341060	MOULTRIE INDEPENDENT	451,592	763,428	868,500	809,106	99,279	99,279
341061	FRONTIER-MT. PULASKI	324,045	364,284	324,048	178,302	78,492	78,492
341062	NEW WINDSOR TEL CO	77,779	81,612	84,276	89,508	23,697	23,697
341065	ODIN TEL EXCH INC	505,901	572,928	717,072	679,014	166,686	166,686
341066	ONEIDA TEL EXCHANGE	97,929	104,148	84,708	128,028	29,862	29,862
341067	FRONTIER-ORION	172,968	186,756	146,844	253,722	40,353	40,353
341073	FRONTIER-PRAIRIE	30,561	108,372	30,564	23,700	15,891	15,891
341075	REYNOLDS TEL CO, INC	76,770	81,660	81,720	93,156	23,688	23,688
341079	FRONTIER-SCHUYLER	153,825	282,384	160,896	361,632	106,626	106,626
341086	TONICA TEL CO	67,876	68,976	72,684	73,950	19,230	19,230
341087	VIOLA HOME TEL CO	92,066	97,524	96,444	109,332	29,877	29,877
341088	WABASH TEL COOP, INC	409,752	382,584	405,996	405,984	96,783	96,783
341091	WOODHULL COMMUNITY	168,033	144,204	158,388	166,044	46,317	46,317
341092	STELLE TEL CO	39,723	36,912	36,360	36,462	8,844	8,844
341093	YATES CITY TEL CO	207,138	245,136	226,380	252,936	70,965	70,965
341183	CITIZENS TELECOMM-IL	0	0	0	755,244	432,240	430,929
343035	VERIZON S-IL(ALLTEL)	1,471,833	1,462,668	1,569,456	1,278,732	320,274	320,274
345070	ILLINOIS BELL TEL CO	0	0	0	0	0	0
TOTAL	INDIANA	16,330,336	15,946,008	30,870,432	42,434,271	10,979,613	10,955,328
320742	BLOOMINGDALE HOME	218,841	273,732	327,264	386,526	103,038	103,038
320744	CAMDEN TEL CO - IN	192,212	199,188	209,808	210,690	54,378	54,378
320747	CENTURYTEL-CENTR IN	1,211,836	1,248,420	1,250,118	1,202,472	295,416	295,416
320750	FRONTIER OF INDIANA	212,637	204,360	216,516	212,880	54,990	54,990
320751	CITIZENS TEL CORP	248,698	238,560	252,324	268,254	71,775	71,775
320753	CLAY CTY RURAL COOP	799,139	815,628	981,984	820,134	150,798	150,798
320756	CRAIGVILLE TEL CO	104,728	101,688	112,728	121,830	33,480	33,480
320759	DAVIESS-MARTIN/RTC	637,149	477,108	616,668	671,982	201,147	201,147
320771	GEETINGSVILLE TEL CO	67,357	66,888	73,248	78,660	21,909	21,909
320772	VERIZON N-IN	0	0	7,984,440	16,000,560	3,988,077	3,973,629
320775	HANCOCK TELECOM	477,696	460,380	1,188,360	1,355,886	426,030	426,030
320776	COMM CORP OF INDIANA	1,965,100	1,993,566	2,223,696	2,437,422	585,450	585,450
320777	HOME CO OF PITTSBORO	225,075	211,524	226,572	213,156	53,586	53,586
320778	HOME TEL CO INC	170,400	167,196	166,668	196,476	47,613	47,613
320779	VERIZON N-IN(CONTEL)	0	0	2,528,172	5,100,486	1,278,528	1,274,433
320783	LIGONIER TEL CO	300,360	283,068	299,376	269,604	106,917	106,917
320788	MERCHANTS & FARMERS	189,240	179,748	180,744	137,562	28,251	28,251

Table 3.31
Total High-Cost Support Payment Projections by Study Area
(Dollars)

Study Area ID Code	Study Area Name	1998 Total	1999 Total	2000 Total	2001 Total	2002 1st Quarter	2002 2nd Quarter
	INDIANA (CONT.)						
320790	MONON TEL CO	189,477	176,220	192,804	210,804	57,981	57,981
320792	MULBERRY COOP TEL CO	209,205	200,076	209,148	223,764	63,327	63,327
320796	NEW LISBON TEL CO	106,641	109,404	108,036	106,524	26,286	26,286
320797	NEW PARIS TEL INC	494,481	537,372	548,016	606,195	159,558	159,558
320800	NORTHWESTERN INDIANA	1,938,405	1,894,896	2,707,224	2,024,604	608,637	608,637
320801	CENTURYTEL OF ODON	418,816	463,434	558,192	565,626	140,169	140,169
320807	PERRY-SPENCER RURAL	481,353	466,128	494,016	522,042	136,587	136,587
320809	COMM CORP OF S. IN	212,009	222,048	232,848	239,460	57,603	57,603
320813	PULASKI-WHITE RURAL	214,593	202,392	219,480	233,802	63,912	63,912
320815	ROCHESTER TEL CO	481,812	497,940	477,552	476,172	116,868	116,868
320816	S & W TEL CO	64,975	65,112	67,332	63,498	15,912	15,912
320818	SMITHVILLE TEL CO	1,632,612	1,391,676	1,453,608	1,468,008	358,866	358,866
320819	SE INDIANA RURAL	483,179	486,180	558,120	617,400	191,430	191,430
320825	SUNMAN TELECOMM CORP	429,456	403,848	742,836	593,730	284,178	284,178
320826	SWAYZEE TEL CO	109,217	107,256	113,940	122,934	32,676	32,676
320827	SWEETSER RURAL TEL	171,387	164,712	169,524	187,944	50,376	50,376
320828	FRONTIER-THORNTOWN	107,193	165,324	107,196	111,600	28,539	28,539
320829	TIPTON TEL CO	419,019	333,804	467,232	513,816	94,317	94,317
320830	TRI-COUNTY TEL CO	334,541	331,488	363,732	349,908	85,200	85,200
320832	UTC OF INDIANA	0	0	1,384,914	2,666,586	654,426	648,684
320834	WASHINGTON CTY RURAL	292,899	277,104	294,648	303,840	86,931	86,931
320837	WEST POINT TEL CO	72,993	78,384	81,516	87,510	23,568	23,568
320839	YEOMAN TEL CO, INC	127,848	121,596	131,604	137,880	38,169	38,169
323034	VERIZON N-IN(ALLTEL)	317,757	328,560	348,228	316,044	102,714	102,714
325080	INDIANA BELL TEL CO	0	0	0	0	0	0
TOTAL	IOWA	25,765,829	24,716,988	30,474,156	34,454,076	8,606,931	8,594,475
351096	HEARTLND-HICKORYTECH	892,269	822,420	1,569,204	1,153,392	261,606	261,606
351097	ANDREW TEL CO INC	53,967	50,244	51,816	56,490	14,775	14,775
351098	ARCADIA TEL CO	52,910	48,120	50,388	52,932	13,959	13,959
351101	ATKINS TEL CO, INC	75,968	79,020	88,440	91,608	23,376	23,376
351105	AYRSHIRE FARMERS MUT	118,058	132,072	140,580	122,094	27,072	27,072
351106	ALPINE COMM.	562,764	680,940	754,284	955,344	210,999	210,999
351107	BALDWIN-NASHVILLE	52,758	47,664	50,112	53,010	13,809	13,809
351108	BARNES CITY COOP	48,082	43,668	43,428	46,320	11,427	11,427
351110	BERNARD TEL CO INC	124,306	180,516	190,668	233,628	61,461	61,461
351112	BREDA TEL COOP	209,935	187,536	199,068	204,234	50,328	50,328
351113	BROOKLYN MUTUAL TEL	193,089	169,284	202,188	175,194	34,611	34,611
351114	THE BURT TEL CO	58,849	58,908	60,912	65,232	16,791	16,791
351115	BUTLER-BREMER MUTUAL	255,199	276,804	285,624	308,910	82,539	82,539
351118	CASCADE TEL CO	161,059	167,352	174,732	187,914	49,263	49,263
351119	CASEY MUTUAL TEL CO	61,719	62,988	65,940	73,560	18,474	18,474
351121	CENTER JUNCTION TEL	45,909	41,496	41,484	44,472	10,776	10,776
351125	CENTRAL SCOTT TEL CO	449,967	438,840	436,284	468,060	122,247	122,247
351126	CENTURY TEL-CHESTER	101,866	72,936	82,452	89,550	21,795	21,795
351127	FRONTIER OF IOWA	0	0	90,510	187,524	48,492	48,519
351129	THE CITIZENS MUTUAL	415,232	434,592	386,100	347,796	89,790	89,790
351130	CLARENCE TEL CO	85,334	86,964	93,576	98,682	25,515	25,515
351132	CLEAR LAKE INDEPEND	452,817	447,552	447,420	462,156	118,392	118,392
351133	C-M-L TEL COOP ASSN	206,030	183,156	185,484	188,964	47,586	47,586
351134	COLO TEL CO	75,744	78,300	84,504	88,326	22,890	22,890
351136	COON CREEK TEL CO	69,335	71,064	79,020	81,888	20,706	20,706
351137	COON VALLEY COOP TEL	107,733	96,864	100,260	109,302	27,165	27,165
351139	COOPERATIVE TEL CO	226,420	214,896	219,972	233,964	58,245	58,245
351141	CORN BELT TEL CO	78,123	83,520	86,988	94,206	23,886	23,886
351146	CUMBERLAND TEL CO	59,370	59,268	60,828	64,440	16,509	16,509
351147	DANVILLE MUTUAL TEL	105,646	103,320	111,804	118,110	32,250	32,250
351149	DEFIANCE TEL CO	54,008	48,888	48,408	49,812	12,957	12,957
351150	DIXON TEL CO	71,553	75,708	79,500	83,910	22,260	22,260
351152	DUMONT TEL CO	164,225	180,456	201,096	209,820	48,696	48,696
351153	DUNKERTON TEL COOP	90,176	93,084	93,660	94,608	24,804	24,804
351156	EAST BUCHANAN COOP	168,156	173,160	181,092	189,384	48,942	48,942
351157	ELLSWORTH COOP ASSN	111,213	103,488	105,624	114,378	29,241	29,241
351158	MINBURN TELECOMM.	63,984	71,004	111,768	85,026	34,446	34,446
351160	FARMERS & BUSINESSME	123,622	129,588	138,720	150,744	39,567	39,567
351162	FARMERS COOP TEL CO	140,990	146,400	156,312	166,812	41,490	41,490

Table 3.31
Total High-Cost Support Payment Projections by Study Area
(Dollars)

Study Area ID Code	Study Area Name	1998 Total	1999 Total	2000 Total	2001 Total	2002 1st Quarter	2002 2nd Quarter
	IOWA (CONT.)						
351166	FARMERS & MERCHANTS	94,702	94,896	98,820	95,316	22,920	22,920
351167	ITS-IOWA TELECOM-NO	457,337	0	1,380,510	2,731,884	666,921	661,956
351168	FARMERS MUTUAL COOP	423,705	274,368	378,576	371,532	89,982	89,982
351169	FARMERS MUTUAL COOP	65,074	68,400	71,700	76,626	20,181	20,181
351170	ITS-IOWA TELECOM-SYS	0	0	0	838,272	413,103	408,423
351171	FARMERS MUTUAL JESUP	182,988	177,084	179,532	156,648	39,516	39,516
351172	FARMERS MUTUAL TEL	263,606	276,792	301,716	311,058	83,673	83,673
351173	FARMERS MUTUAL COOP	231,525	255,468	263,976	282,672	74,370	74,370
351174	FARMERS MUTUAL TEL	176,830	167,952	171,444	183,498	48,807	48,807
351175	FARMERS TEL CO - BAT	55,316	53,784	56,868	60,504	16,089	16,089
351176	FARMERS TEL CO-ESSEX	112,117	83,268	125,580	101,490	22,218	22,218
351177	FARMERS TEL CO -RICE	239,497	237,576	250,080	258,270	67,281	67,281
351178	ITS - IOWA TELECOM	0	0	2,362,200	3,330,462	476,664	473,385
351179	FENTON CO-OP TEL CO	56,242	53,076	53,484	56,304	14,826	14,826
351187	MID-IOWA TEL CO	120,700	133,788	134,076	145,956	39,267	39,267
351188	GOLDFIELD TEL CO	70,026	75,756	77,928	81,552	20,499	20,499
351189	RIVER VALLEY COOP	125,213	129,720	136,512	146,574	39,120	39,120
351191	GRAND MOUND COOP TEL	70,230	76,104	75,540	79,830	20,727	20,727
351195	GRISWOLD CO-OP TEL	246,908	261,492	263,208	275,346	72,492	72,492
351199	HAWKEYE TEL CO	58,890	60,888	63,132	68,076	17,826	17,826
351202	HOSPERS TEL EXCH INC	78,390	84,624	84,036	88,440	23,115	23,115
351203	HUBBARD COOP ASSN	78,118	81,540	85,620	91,254	23,565	23,565
351205	HUXLEY COOP TEL CO	172,007	175,764	189,000	205,524	52,965	52,965
351206	IAMO TEL CO - IA	109,512	98,124	101,436	105,444	26,526	26,526
351209	INTERSTATE 35 TEL CO	169,826	158,304	166,956	182,244	48,222	48,222
351212	JEFFERSON TEL CO -IA	177,252	261,876	349,092	283,800	74,985	74,985
351213	JORDAN SOLDIER VLY	168,671	100,044	77,100	108,006	43,326	43,326
351214	KALONA COOP TEL CO	171,468	166,668	169,860	323,286	60,246	60,246
351217	KEYSTONE FRMS COOP	159,925	147,588	152,832	161,022	40,101	40,101
351220	LA PORTE CITY TEL CO	174,914	174,828	187,344	197,160	50,457	50,457
351222	LA MOTTE TEL CO	81,277	85,932	80,292	78,438	20,298	20,298
351223	LAUREL TEL CO, INC	51,601	46,848	47,172	49,590	11,988	11,988
351225	LEHIGH VALLEY COOP	216,139	223,512	231,960	249,030	63,114	63,114
351228	LONE ROCK CO-OP TEL	53,102	46,452	48,444	53,952	13,668	13,668
351229	LOST NATION-ELWOOD	51,925	72,612	156,432	151,350	40,524	40,524
351230	NORTHEAST IOWA TEL	224,344	226,956	248,100	254,352	64,107	64,107
351232	LYNNVILLE TEL. CO.	53,559	47,712	74,964	117,564	90,423	90,423
351235	MANILLA TEL CO	67,267	71,112	73,632	78,042	20,286	20,286
351237	MARNE & ELK HORN TEL	217,853	200,556	212,292	227,052	59,016	59,016
351238	MARTELLE COOP ASSN	53,840	48,756	48,360	50,964	13,656	13,656
351239	MASSENA TEL CO	108,679	98,664	104,220	110,028	28,647	28,647
351241	MECHANICSVILLE TEL	82,542	85,032	90,216	96,690	26,070	26,070
351242	MILES COOP TEL ASSN	76,929	80,160	85,692	89,808	22,353	22,353
351243	MILLER TEL CO - IA	42,235	39,144	37,896	39,648	9,876	9,876
351245	MINBURN TEL CO	63,048	63,096	66,612	70,986	17,979	17,979
351246	MINERVA VALLEY TEL	111,275	106,008	110,604	118,680	31,431	31,431
351247	MODERN COOP TEL CO	201,692	178,944	179,556	189,186	47,850	47,850
351248	MONTEZUMA MUTUAL TEL	213,278	200,820	191,112	221,484	59,154	59,154
351250	MUTUAL TEL CO	72,643	74,544	81,612	87,138	23,055	23,055
351251	MEDIAPOLIS TEL CO	228,694	234,336	255,360	277,008	71,718	71,718
351252	MUTUAL TEL CO	370,017	362,616	368,100	374,160	100,005	100,005
351257	NORTH ENGLISH COOP	76,414	78,216	83,028	89,490	23,841	23,841
351259	NORTHERN IOWA TEL CO	392,768	374,304	381,096	398,520	101,544	101,544
351260	NORTHWEST IOWA TEL	664,623	791,676	759,984	565,812	130,410	130,410
351261	NORTHWEST TEL COOP	208,404	187,896	190,092	200,748	51,534	51,534
351262	NORWAY RURAL TEL CO	72,727	76,836	80,088	85,476	22,089	22,089
351263	OGDEN TEL CO - IA	142,647	142,128	149,496	149,856	38,616	38,616
351264	OLIN TEL CO, INC	112,352	107,004	117,072	121,134	30,549	30,549
351265	ONSLOW COOP TEL ASSN	51,857	45,672	46,848	49,188	12,543	12,543
351266	ORAN MUTUAL TEL CO	50,878	44,004	45,816	49,254	12,762	12,762
351269	PALO COOP TEL ASSN	72,735	71,424	70,128	77,946	20,862	20,862
351270	PALMER MUTUAL TEL CO	53,250	48,468	49,560	51,888	13,818	13,818
351271	PANORA COOP TEL ASSN	162,261	163,332	138,312	156,924	44,856	44,856
351273	PEOPLES TEL CO - IA	86,759	91,164	94,548	100,932	27,042	27,042
351274	CENTURYTEL-POSTVILLE	179,124	169,848	192,120	200,922	48,441	48,441
351275	PRAIRIEBURG TEL CO	51,070	45,432	46,452	48,372	11,889	11,889

Table 3.31
Total High-Cost Support Payment Projections by Study Area
(Dollars)

Study Area ID Code	Study Area Name	1998 Total	1999 Total	2000 Total	2001 Total	2002 1st Quarter	2002 2nd Quarter
	IOWA (CONT.)						
351276	PRESTON TEL CO	119,927	127,524	132,120	142,614	36,159	36,159
351277	RADCLIFFE TEL CO	58,398	63,972	62,844	68,964	17,070	17,070
351278	READLYN TEL CO	76,445	78,876	83,364	87,096	22,224	22,224
351280	RINGSTED TEL CO	62,609	62,028	65,208	65,742	17,565	17,565
351282	ROCKWELL COOP ASSN	211,218	190,644	198,792	208,326	52,836	52,836
351283	ROYAL TEL CO	197,876	131,856	142,596	131,844	26,037	26,037
351284	RUTHVEN TEL EXCHANGE	93,441	96,228	98,424	104,190	27,396	27,396
351285	SAC COUNTY MUTUAL	122,132	128,676	136,068	144,432	38,058	38,058
351291	SCHALLER TEL CO	301,250	236,268	287,700	278,034	70,710	70,710
351292	SEARSBORO TEL CO	278,461	160,248	104,796	96,768	24,948	24,948
351293	SHARON TEL CO	136,193	142,812	150,744	156,774	41,136	41,136
351294	SCRANTON TEL CO	68,314	69,840	74,616	79,644	22,953	22,953
351295	SHELL ROCK TEL CO	100,601	99,024	129,600	119,574	29,583	29,583
351297	HEART OF IOWA COMM.	349,466	324,408	315,552	326,730	82,752	82,752
351298	SOUTH SLOPE COOP TEL	547,800	527,856	537,828	562,728	135,015	135,015
351301	SOUTHWEST TEL EXCH	163,937	147,648	148,596	160,110	40,380	40,380
351302	SPRINGVILLE COOP TEL	103,208	102,840	105,456	110,016	27,786	27,786
351303	COOP TEL EXCHANGE	108,231	99,492	102,540	109,254	27,057	27,057
351304	SWISHER TEL CO	86,633	89,328	97,044	105,984	27,624	27,624
351305	STRATFORD MUTUAL TEL	79,155	88,008	98,568	70,914	19,515	19,515
351306	SULLY TEL ASSOC	117,207	121,056	131,268	139,266	35,718	35,718
351307	SUPERIOR TEL COOP	57,708	52,224	52,524	51,414	12,477	12,477
351308	TEMPLETON TEL CO	52,922	50,520	51,312	56,676	15,195	15,195
351309	TERRIL TEL. COOP.	160,698	110,280	116,664	118,656	27,522	27,522
351310	TITONKA TEL CO	64,419	68,664	71,580	76,980	20,055	20,055
351316	UNITED FARMERS TEL	114,981	82,032	98,064	97,446	24,720	24,720
351319	VAN BUREN TEL CO	324,060	324,996	327,732	344,346	86,868	86,868
351320	VAN HORNE COOP TEL	155,288	110,820	111,984	106,368	21,828	21,828
351322	VENTURA TEL CO, INC	64,897	68,556	75,528	84,174	21,813	21,813
351324	VILLISCA FARMERS TEL	144,435	150,384	155,292	157,074	42,261	42,261
351326	WALNUT TEL CO, INC	86,981	92,820	93,192	98,886	27,582	27,582
351327	WEBB-DICKENS TEL	81,274	72,504	85,164	127,032	30,711	30,711
351328	WEBSTER-CALHOUN COOP	781,761	682,512	699,216	753,900	193,494	193,494
351329	WELLMAN COOP TEL	116,988	111,672	119,184	126,114	33,546	33,546
351331	WEST IOWA TEL CO	432,152	444,648	460,680	509,142	124,464	124,464
351332	WEST LIBERTY TEL CO	321,396	311,052	320,736	330,696	92,859	92,859
351334	WESTERN IOWA ASSN	443,766	438,564	445,056	483,948	125,928	125,928
351335	WESTSIDE INDEPENDENT	53,643	50,364	51,408	55,734	14,583	14,583
351336	WILTON TEL CO	158,949	156,540	157,680	155,424	48,030	48,030
351337	WINNEBAGO COOP ASSN	801,680	779,136	806,916	849,438	215,970	215,970
351342	WOOLSTOCK MUTUAL	53,400	47,016	48,420	48,414	12,183	12,183
351343	WYOMING MUTUAL TEL	74,289	78,924	82,944	89,916	23,925	23,925
351344	PRAIRIE TEL CO	166,087	164,076	158,484	168,906	43,245	43,245
351346	ACE TEL ASSN-IA	643,661	748,332	846,528	857,550	206,649	206,649
351405	HILLS TEL CO, INC-IA	424,690	375,444	413,148	410,646	89,559	89,559
351424	MABEL COOP TEL-IA	174,260	157,620	160,716	167,736	44,340	44,340
351888	GRAND RIVER MUT-IA	509,760	495,588	464,604	474,132	123,603	123,603
355141	QWEST CORP-IA	0	0	0	0	0	0
359001	HAWARDEN MUNICIPAL UTIL	0	0	0	52,866	20,862	20,862
359002	LAURENS MUNICIPAL UTIL	0	0	0	0	0	0
359003	COON RAPIDS MUNICIPAL UTIL	0	0	0	0	0	0
359004	FOREST CITY TELECOM	0	0	0	0	10,365	10,437
359005	HEART OF IOWA COMM	0	0	0	0	14,631	15,000
TOTAL	KANSAS	61,234,010	64,200,651	67,402,944	81,466,002	21,056,076	20,981,970
411317	UNITED OF EASTERN KS	10,663,525	10,452,132	8,960,751	8,683,524	2,072,529	2,072,529
411746	BLUE VALLEY TEL CO	1,294,138	1,539,486	2,451,426	3,421,497	849,696	849,696
411756	COLUMBUS TELEPHONE	216,171	219,648	220,608	230,664	62,367	62,367
411758	COUNCIL GROVE TEL CO	180,027	168,168	184,848	246,492	78,627	78,627
411761	CUNNINGHAM TEL CO	582,572	882,840	1,000,344	913,428	220,635	220,635
411764	ELKHART TEL CO INC	741,482	626,568	726,972	670,563	200,343	200,343
411777	GOLDEN BELT TEL ASSN	1,004,783	1,070,220	947,082	2,145,066	606,204	606,204
411778	GORHAM TEL CO	103,391	90,048	95,928	96,408	24,633	24,633
411780	HAVILAND TEL CO	662,145	615,660	612,444	640,326	173,430	173,430
411781	H & B COMMUNICATIONS	490,713	479,076	489,048	498,618	141,009	141,009
411782	HOME TEL CO	858,145	1,003,500	1,017,036	1,374,951	337,950	337,950

Table 3.31
Total High-Cost Support Payment Projections by Study Area
(Dollars)

Study Area ID Code	Study Area Name	1998 Total	1999 Total	2000 Total	2001 Total	2002 1st Quarter	2002 2nd Quarter
	KANSAS (CONT.)						
411785	J. B. N. TEL CO INC	1,899,585	1,872,312	1,929,120	2,217,684	577,083	577,083
411788	KANOKLA TEL ASSN-KS	1,052,679	1,550,202	1,943,523	2,193,318	546,834	546,834
411791	LA HARPE TEL CO INC	74,526	53,520	82,440	105,522	24,840	24,840
411801	MADISON TEL., LLC	407,252	461,268	456,972	438,036	109,545	109,545
411807	MOKAN DIAL INC-KS	1,513,402	1,664,952	1,343,820	2,039,382	550,944	550,944
411808	MOUNDRIDGE TEL CO	996,709	1,260,540	1,148,676	1,583,670	461,319	461,319
411809	MUTUAL TEL CO	144,898	120,180	148,728	255,318	67,215	67,215
411814	PEOPLES TELECOM LLC	788,131	841,554	967,071	1,103,541	285,327	285,327
411817	PIONEER TEL ASSN INC	5,105,349	5,332,092	5,281,668	6,580,080	1,687,398	1,687,398
411818	CRAW-KAN TEL COOP	972,321	1,256,424	1,433,901	1,573,533	437,781	437,781
411820	RAINBOW TEL COOP	402,065	350,664	361,908	785,637	324,150	324,150
411826	RURAL TEL SERVICE CO	6,568,507	6,244,404	7,283,940	8,426,505	2,024,640	2,024,640
411827	S & T TEL COOP ASSN	2,898,408	2,903,421	3,412,800	3,370,686	836,436	836,436
411829	S & A TEL CO INC	898,743	992,400	1,022,400	1,057,356	291,477	291,477
411831	S. CENTRAL TEL - KS	1,681,960	1,911,264	1,607,784	2,149,842	572,367	572,367
411833	SOUTHERN KANSAS TEL	2,432,549	2,775,027	2,929,587	4,428,924	1,184,007	1,184,007
411835	SUNFLOWER TEL CO	2,664,513	2,614,176	2,667,132	3,192,600	868,449	868,449
411839	TRI-COUNTY TEL ASSN	665,782	570,288	599,244	707,778	173,874	173,874
411840	TWIN VALLEY TEL INC	686,702	665,520	642,420	629,610	188,760	188,760
411841	UNITED TEL ASSN	1,619,932	1,787,508	2,105,355	2,525,832	597,861	597,861
411842	UTC OF KANSAS	6,860,894	7,867,404	8,989,956	12,127,398	2,542,248	2,498,550
411845	WAMEGO TEL CO INC	391,824	385,644	404,208	411,774	129,294	129,294
411847	WHEAT STATE TEL, INC	830,474	965,769	898,914	1,017,864	287,403	287,403
411849	WILSON TEL CO INC	956,768	921,408	1,013,100	1,057,596	273,432	273,432
411852	ZENDA TEL COMPANY	174,978	158,184	188,964	229,386	69,717	69,717
411957	UTC-MO DBA UTC-SE KS	730,095	516,276	566,040	755,304	169,317	169,317
412030	TOTAH TELEPHONE CO	1,017,872	1,010,904	901,608	876,189	193,362	193,362
415214	SOUTHWESTERN BELL-KS	0	0	365,178	699,258	812,997	782,700
419001	WESTERN WIRELESS	0	0	0	4,842	576	465
TOTAL	KENTUCKY	24,065,866	19,277,904	29,858,408	34,024,209	11,426,692	11,424,103
260396	BALLARD RURAL COOP	589,328	593,868	592,524	537,762	148,725	148,725
260398	BRANDENBURG TEL CO	1,395,243	1,154,988	1,164,648	1,141,308	297,174	297,174
260401	DUO COUNTY TEL COOP	631,152	610,548	1,866,477	1,771,020	536,400	536,400
260402	ALLTEL KENTUCKY	397,408	391,068	332,508	623,265	127,377	127,377
260406	FOOTHILLS RURAL COOP	831,012	760,200	848,004	2,212,038	470,715	470,715
260407	VERIZON SOUTH-KY	985,784	545,748	5,078,292	8,815,998	2,518,999	2,516,044
260408	GEARHEART-COALFIELDS	447,288	462,660	406,908	416,100	114,873	114,873
260410	VERIZON S-KY(CONTEL)	9,261,570	6,807,864	6,032,016	3,969,042	2,537,523	2,537,598
260411	LESLIE COUNTY TEL CO	2,148,941	2,282,280	2,383,044	2,247,624	582,123	582,123
260412	LEWISPORT TEL CO	151,572	147,276	140,988	138,222	34,881	34,881
260413	LOGAN TEL. COOP. INC	575,042	558,744	568,368	592,590	474,747	474,747
260414	MOUNTAIN RURAL COOP	750,957	740,316	754,632	833,052	203,562	203,562
260415	PEOPLES RURAL COOP	476,463	470,520	437,892	474,960	120,249	120,249
260417	SALEM TEL CO	183,171	180,048	178,812	166,608	44,067	44,067
260418	SOUTH CENTRAL RURAL	1,406,247	1,234,260	1,262,868	1,319,778	1,130,679	1,130,679
260419	THACKER/GRIGSBY TEL	557,750	533,076	543,660	575,880	142,938	142,938
260421	WEST KENTUCKY RURAL	1,209,321	1,259,760	1,374,504	1,483,188	343,812	343,812
265061	CINCINNATI BELL-KY	0	0	343,130	483,930	156,753	157,524
265182	SO CENTRAL BELL-KY	2,067,617	544,680	5,549,133	6,221,844	1,441,096	1,440,616
TOTAL	LOUISIANA	65,214,741	64,881,654	73,024,038	79,841,955	20,869,428	20,870,748
270423	CENTURYTEL-CENTR LA	7,426,022	7,618,008	7,740,804	7,856,634	1,989,966	1,989,966
270424	CENTURYTEL-SE LA	3,846,444	3,656,010	3,818,676	3,868,863	933,198	933,198
270425	CAMERON TEL CO - LA	3,579,764	3,678,312	3,365,304	3,572,748	1,228,503	1,228,503
270426	CAMPTI-PLEASANT HILL	270,142	297,468	282,120	370,992	239,661	239,661
270427	CENTURYTEL-CHATHAM	1,964,781	2,343,300	2,628,588	2,500,776	637,206	637,206
270428	DELCAMBRE TEL CO	126,144	121,248	126,132	132,048	35,082	35,082
270429	EAST ASCENSION TEL	4,579,338	4,976,748	5,524,908	6,144,342	1,619,763	1,619,763
270430	ELIZABETH TEL CO	1,713,256	1,718,604	1,964,244	2,080,818	644,481	644,481
270431	CENTURYTEL-NW LA	4,161,696	4,242,756	4,901,028	4,988,007	1,196,244	1,196,244
270432	KAPLAN TEL CO	391,629	373,116	380,916	389,340	360,486	360,486
270433	LAFOURCHE TEL CO	4,168,516	4,246,236	4,024,548	4,519,806	1,067,388	1,067,388
270434	CENTURYTEL-EVANGELIN	16,016,454	16,565,538	17,875,533	17,774,037	4,515,741	4,515,741
270435	NORTHEAST LOUISIANA	708,639	767,376	964,380	964,116	253,596	253,596
270436	CENTURY NORTH LA	4,256,556	4,597,650	4,614,546	4,281,030	1,047,918	1,047,918

Table 3.31
Total High-Cost Support Payment Projections by Study Area
(Dollars)

Study Area ID Code	Study Area Name	1998 Total	1999 Total	2000 Total	2001 Total	2002 1st Quarter	2002 2nd Quarter
	LOUISIANA (CONT.)						
270438	RESERVE TEL CO	765,024	887,088	664,140	678,972	273,123	273,123
270439	CENTURYTEL-RINGGOLD	582,985	581,148	618,336	613,740	145,887	145,887
270440	CENTURYTEL - EAST LA	1,880,481	1,866,264	1,805,574	1,785,456	434,934	434,934
270441	STAR TEL CO	2,870,108	2,249,088	2,236,638	2,628,108	666,558	666,558
270442	CENTURYTEL-SW LA	4,021,019	4,095,696	3,870,357	3,926,862	988,611	988,611
275183	SO CENTRAL BELL-LA	1,885,743	0	5,617,266	10,765,260	2,591,082	2,592,402
TOTAL	MAINE	18,547,693	17,814,594	30,740,933	28,732,418	6,873,032	6,872,660
100002	OXFORD WEST TEL CO	755,659	613,824	912,492	935,172	218,910	218,910
100003	LINCOLNVILLE TEL CO	1,213,627	957,216	1,017,336	1,075,440	273,144	273,144
100004	CHINA TEL CO.	510,329	544,032	659,364	709,050	179,499	179,499
100005	COBBOSSEECONTEE TEL	78,582	81,168	84,204	88,092	23,163	23,163
100007	ISLAND TEL CO	566,961	416,058	637,956	641,280	159,591	159,591
100010	HAMPDEN TEL CO	175,041	207,432	195,960	176,928	47,247	47,247
100011	HARTLAND & ST ALBANS	680,309	623,748	571,392	582,162	144,438	144,438
100015	COMMUNITY SERVICE	754,035	715,260	753,672	798,156	184,935	184,935
100019	OXFORD COUNTY TEL	570,936	558,612	590,676	670,524	172,323	172,323
100020	PINE TREE TEL & TEL	546,528	510,264	522,552	542,868	143,112	143,112
100022	SACO RIVER TEL & TEL	657,993	620,544	602,712	538,548	120,357	120,357
100024	SOMERSET TEL CO	2,557,992	2,590,281	2,736,684	2,807,766	694,737	694,737
100025	STANDISH TEL CO	2,098,886	1,736,748	2,092,692	2,423,052	616,551	616,551
100027	UNION RIVER TEL CO	650,692	794,016	811,872	762,888	209,457	209,457
100029	UNITY TEL CO., INC.	994,392	1,005,216	1,187,472	1,094,466	284,088	284,088
100031	WARREN TEL CO	413,034	377,979	374,640	367,038	86,934	86,934
100034	WEST PENOBSCOT TEL	424,697	444,996	455,040	407,664	100,926	100,926
103313	NORTHLAND TEL CO-ME	3,697,104	3,741,672	4,028,100	5,386,674	1,280,532	1,280,532
103315	MID MAINE TELECOM	1,185,782	1,275,528	1,285,332	1,368,840	401,817	401,817
105111	VERIZON MAINE	15,114	0	11,220,785	7,355,810	1,531,271	1,530,899
TOTAL	MARYLAND	564,504	535,176	2,467,530	4,273,998	1,088,310	1,093,434
180216	ARMSTRONG TEL OF MD	564,504	535,176	552,276	567,864	183,162	183,162
185030	VERIZON MARYLAND INC	0	0	1,915,254	3,706,134	905,148	910,272
TOTAL	MASSACHUSETTS	490,695	525,108	1,312,188	1,424,484	266,535	266,484
110036	GRANBY TEL & TEL -MA	269,967	270,924	346,284	344,388	160,803	160,803
110037	RICHMOND TEL CO	220,728	254,184	247,608	295,470	72,369	72,369
115112	VERIZON MASS.	0	0	718,296	784,626	33,363	33,312
TOTAL	MICHIGAN	32,214,444	34,417,059	39,554,577	40,823,790	10,272,729	10,272,702
310669	ALLENDALE TEL CO	393,627	370,644	424,932	476,856	128,760	128,760
310671	CENTURY TEL. MIDWEST	5,278,693	6,197,304	7,614,036	7,616,430	1,885,776	1,885,776
310672	COMM CORP OF MI	474,659	609,012	654,576	638,472	153,651	153,651
310675	BARAGA TEL CO	388,119	383,184	375,996	396,954	104,610	104,610
310676	BARRY COUNTY TEL CO	520,959	496,956	495,564	484,680	127,278	127,278
310677	ISLAND TEL CO	659,079	593,904	621,276	506,112	115,716	115,716
310678	BLANCHARD TEL ASSN	146,136	130,176	144,528	144,666	36,687	36,687
310679	BLOOMINGDALE TEL CO	932,630	912,408	777,996	870,528	267,096	267,096
310680	CHIPPEWA COUNTY TEL	566,562	605,964	648,660	795,216	169,956	169,956
310682	FRONTIER-MICHIGAN	169,743	271,068	169,740	275,364	64,212	64,212
310683	CARR TEL CO	226,084	221,592	277,128	236,742	58,401	58,401
310685	CHATHAM TEL CO - MI	755,652	811,596	876,156	859,944	220,983	220,983
310688	CLIMAX TEL CO	376,740	285,012	282,924	158,310	30,624	30,624
310689	CENTURYTEL-UPPER MI	1,004,469	1,371,732	2,702,220	2,953,938	721,539	721,539
310691	DEERFIELD FARMERS	1,531,133	1,550,544	1,651,068	1,659,120	424,569	424,569
310692	DRENTHE TEL CO	74,831	77,544	79,560	86,634	22,545	22,545
310694	FARMERS DBA CHAPIN	79,591	80,688	87,324	91,458	24,102	24,102
310695	VERIZON NORTH - MI	1,562,275	586,272	568,995	145,236	35,151	35,124
310702	CENTURY OF MICHIGAN	5,352,852	6,166,584	8,084,496	8,199,204	1,996,977	1,996,977
310703	KALEVA TEL CO	267,239	276,672	293,172	311,340	81,951	81,951
310704	ACE TEL OF MICHIGAN	887,439	1,002,492	1,039,980	1,063,788	264,951	264,951
310705	CENTURY-NORTHN MICH.	232,356	222,660	231,336	979,362	162,096	162,096
310708	LENNON TEL CO	187,185	174,504	188,976	183,912	47,127	47,127
310711	MIDWAY TEL CO	353,282	463,440	471,948	513,864	139,773	139,773
310713	HIAWATHA TEL CO	1,739,390	1,763,676	1,559,076	1,650,180	396,630	396,630
310714	OGDEN TEL CO	153,549	113,220	154,068	125,700	30,933	30,933
310717	ONTONAGON COUNTY TEL	631,035	871,620	948,684	926,508	210,354	210,354

Table 3.31
Total High-Cost Support Payment Projections by Study Area
(Dollars)

Study Area ID Code	Study Area Name	1998 Total	1999 Total	2000 Total	2001 Total	2002 1st Quarter	2002 2nd Quarter
	MICHIGAN (CONT.)						
310720	PENINSULA TEL CO -MI	173,871	197,400	391,344	461,604	111,279	111,279
310721	PIGEON TEL CO	876,586	809,748	863,844	852,606	214,188	214,188
310725	SAND CREEK TEL CO	120,380	115,932	122,892	128,988	35,592	35,592
310726	SHIAWASSEE TEL CO	658,652	893,694	928,830	944,196	248,136	248,136
310728	SPRINGPORT TEL CO	325,575	315,972	348,228	433,698	125,367	125,367
310732	UPPER PENINSULA TEL	3,959,816	4,123,848	4,046,628	4,027,788	1,048,944	1,048,944
310734	WALDRON TEL CO	118,203	251,664	269,040	271,002	74,151	74,151
310735	WESTPHALIA TEL CO	100,273	98,700	103,464	106,488	28,368	28,368
310737	WINN TEL CO	306,979	315,504	306,036	405,690	92,514	92,514
310738	WOLVERINE TEL CO	628,800	684,129	749,856	841,212	182,280	182,280
313033	VERIZON N-MI(ALLTEL)	0	0	0	0	189,462	189,462
315090	MICHIGAN BELL TEL CO	0	0	0	0	0	0
TOTAL	MINNESOTA	38,066,560	40,874,781	47,874,744	51,209,307	13,872,129	13,866,732
361123	CITIZENS TELECOMM - MN	0	0	1,069,710	1,694,994	1,057,107	1,055,712
361337	WINNEBAGO COOP ASSN	203,933	183,912	183,252	188,652	47,460	47,460
361346	ACE TEL ASSN-MN	936,813	1,013,328	982,596	995,016	229,482	229,482
361347	ALBANY MUTUAL ASSN	282,063	264,840	287,340	300,600	82,296	82,296
361348	WILDERNESS VALLEY	9,549	7,716	21,768	21,804	5,247	5,247
361350	ARVIG TEL CO	1,827,359	2,528,388	2,596,932	2,646,192	717,813	717,813
361353	CITY OF BARNESVILLE	126,925	126,516	128,460	126,366	34,146	34,146
361356	BENTON COOP TEL CO	353,868	353,556	359,124	373,854	96,534	96,534
361357	BLACKDUCK TEL CO	407,692	389,316	423,780	340,614	104,388	104,388
361358	BLUE EARTH VALLEY	573,248	540,852	593,280	577,200	146,031	146,031
361362	BRIDGEWATER TEL CO	570,432	452,712	623,544	670,116	146,745	146,745
361365	CALLAWAY TEL CO	60,443	53,136	55,572	55,608	14,163	14,163
361367	FRONTIER-MINNESOTA	0	0	0	0	0	0
361370	CLARA CITY TEL EXCH	305,957	349,104	330,396	321,348	107,994	107,994
361372	CLEMENTS TEL CO	51,279	45,312	46,440	46,806	12,015	12,015
361373	CONSOLIDATED TEL CO	660,014	674,952	687,216	732,666	170,757	170,757
361374	ARROWHEAD COMM CORP	332,698	361,260	432,744	438,996	95,709	95,709
361375	MID-COMMUNICATIONS	743,439	758,628	770,076	805,332	258,447	258,447
361380	DELAVAN TEL CO	61,502	54,504	58,380	59,484	15,528	15,528
361381	DUNNELL TEL CO	61,599	55,152	55,044	54,618	13,275	13,275
361383	EAGLE VALLEY TEL CO	75,076	79,248	182,760	163,980	38,478	38,478
361384	EASTON TEL CO	56,466	47,448	53,412	53,844	13,140	13,140
361385	EAST OTTER TAIL TEL	1,295,016	1,646,400	2,658,528	2,441,754	836,271	836,271
361386	ECKLES TEL CO	288,939	270,072	323,328	393,492	81,468	81,468
361387	EMILY COOP TEL CO	263,683	354,024	329,220	311,040	119,796	119,796
361389	FARMERS MUTUAL TEL	226,301	203,808	200,520	207,066	53,721	53,721
361390	FEDERATED TEL COOP	378,464	309,756	365,520	376,650	95,934	95,934
361391	FELTON TEL CO. INC.	231,640	239,748	215,844	242,514	60,888	60,888
361395	GARDEN VALLEY TEL CO	1,162,101	1,328,796	1,427,268	1,540,704	451,704	451,704
361396	GARDONVILLE COOP TEL	312,377	321,372	328,536	323,748	76,155	76,155
361399	GRANADA TEL CO	87,279	89,592	95,154	80,844	19,080	19,080
361401	HALSTAD TEL CO	484,361	446,640	437,604	450,066	112,137	112,137
361403	FEDERATED UTILITIES	77,049	84,744	76,236	80,604	21,111	21,111
361404	HARMONY TEL CO	139,992	137,652	143,088	143,676	38,025	38,025
361405	HILLS TEL CO, INC	164,843	151,308	149,580	141,594	38,487	38,487
361408	HOME TEL CO - MN	234,001	221,364	253,440	258,948	68,244	68,244
361409	HUTCHINSON TEL CO	527,340	512,592	558,792	545,076	127,962	127,962
361410	JOHNSON TEL CO	1,036,687	1,121,808	1,159,128	1,358,976	355,299	355,299
361412	KASSON & MANTORVILLE	322,548	320,016	308,460	321,516	76,992	76,992
361413	MID STATE DBA KMP	230,084	221,520	239,940	238,932	56,775	56,775
361414	LAKEDALE TEL CO	1,041,135	1,024,668	1,047,816	991,836	251,508	251,508
361419	LISMORE COOP TEL CO	56,645	59,724	47,532	51,282	13,758	13,758
361422	LONSDALE TEL CO	114,228	112,068	108,768	109,848	30,516	30,516
361423	LOWRY TEL CO	90,783	87,648	98,040	107,730	27,231	27,231
361424	MABEL COOP TEL - MN	131,307	123,480	129,312	133,038	36,489	36,489
361425	CHRISTENSEN-MADELIA	159,495	156,732	152,592	170,598	50,661	50,661
361426	MANCHESTER-HARTLAND	107,950	100,980	98,628	100,524	26,370	26,370
361427	MANKATO CITIZENS TEL	1,781,325	1,443,756	1,467,720	1,390,740	353,673	353,673
361430	MELROSE TEL CO	579,511	580,464	559,836	671,874	143,334	143,334
361431	MIDWEST TEL CO	313,989	309,504	345,204	339,480	91,899	91,899
361433	MID STATE TEL CO	830,901	898,224	944,124	1,018,500	272,268	272,268
361437	MINNESOTA LAKE TEL	72,066	69,120	83,784	78,036	19,185	19,185

Table 3.31
Total High-Cost Support Payment Projections by Study Area
(Dollars)

Study Area ID Code	Study Area Name	1998 Total	1999 Total	2000 Total	2001 Total	2002 1st Quarter	2002 2nd Quarter
	MINNESOTA (CONT.)						
361439	MINNESOTA VALLEY TEL	164,568	153,000	155,016	164,082	42,039	42,039
361440	CANNON VLY TELECOM	268,011	277,680	274,644	288,786	63,582	63,582
361442	NEW ULM TELECOM, INC	352,932	428,412	401,208	430,404	155,262	155,262
361443	LORETEL SYSTEMS, INC	635,699	629,280	616,188	659,550	143,655	143,655
361445	CENTURYTEL-MINNESOTA	1,084,799	3,413,508	6,556,644	7,960,119	1,827,927	1,827,927
361448	OSAKIS TEL CO	166,176	157,692	172,464	174,648	49,032	49,032
361450	PARK REGION MUTUAL	567,789	539,784	567,912	573,702	148,605	148,605
361451	PAUL BUNYAN RURAL	1,894,972	1,886,256	1,804,416	1,866,252	531,423	531,423
361453	PEOPLES TEL CO - MN	879,275	1,000,176	1,002,060	1,141,248	314,037	314,037
361454	PINE ISLAND TEL CO	374,807	380,709	463,236	428,976	93,753	93,753
361456	UTC OF MINNESOTA	3,368,620	3,036,048	2,480,730	2,182,266	354,678	351,006
361472	REDWOOD COUNTY TEL	563,089	600,372	615,276	648,378	165,384	165,384
361474	ROTHSAY TEL CO, INC	62,482	66,156	72,420	75,720	19,092	19,092
361475	RUNESTONE TEL ASSN	502,522	498,840	496,176	529,524	141,474	141,474
361476	SACRED HEART TEL CO	59,734	62,268	63,228	67,638	17,451	17,451
361479	SCOTT RICE TEL CO	794,277	765,336	836,364	895,332	201,171	201,171
361482	SHERBURNE CTY RURAL	577,059	583,512	566,424	537,612	116,271	116,271
361483	SLEEPY EYE TEL CO	511,240	403,416	513,600	425,592	105,903	105,903
361485	SPRING GROVE COOP	166,315	173,868	177,768	183,000	49,500	49,500
361487	STARBUCK TEL CO	124,731	118,980	117,048	121,932	31,920	31,920
361491	TWIN VALLEY-ULEN TEL	1,096,423	1,421,268	1,729,992	1,736,190	449,202	449,202
361494	UPSALA COOP TEL ASSN	90,758	98,664	91,848	94,752	27,630	27,630
361495	VALLEY TEL CO - MN	258,941	172,020	188,388	191,340	47,271	47,271
361499	CROSSLAKE TEL CO	181,911	169,692	181,584	197,016	54,636	54,636
361500	NORTHERN TEL CO - MN	30,475	26,784	26,760	27,750	6,726	6,726
361501	WEST CENTRAL TEL	364,085	379,932	810,270	1,497,078	331,245	331,245
361502	WESTERN TEL CO	210,532	201,648	210,792	225,210	59,808	59,808
361505	WIKSTROM TEL CO, INC	905,609	817,440	825,252	850,092	217,926	217,926
361507	WINSTED TEL CO	129,237	130,428	127,404	130,734	33,678	33,678
361508	WINTHROP TEL CO	104,518	103,932	105,360	115,650	31,956	31,956
361510	WOODSTOCK TEL CO	268,799	233,040	237,660	239,664	60,081	60,081
361512	WOLVERTON TEL CO	52,816	47,232	47,772	49,548	12,492	12,492
361515	ZUMBROTA TEL CO	175,971	175,644	174,288	174,564	43,095	43,095
361654	INTERSTATE TELECOMM.	197,260	206,604	214,812	222,672	60,156	60,156
365142	QWEST CORP-MN	0	0	0	0	0	0
367123	CITIZENS-MN-SOUTH	437,733	227,700	654,372	718,020	408,465	408,576
369001	WESTERN WIRELESS	0	0	0	95,490	41,907	41,466
TOTAL	MISSISSIPPI	26,897,984	26,739,762	133,447,078	141,130,109	35,063,009	39,662,612
280446	BAY SPRINGS TEL CO	2,490,018	2,379,732	2,406,012	2,536,728	628,482	628,482
280447	BRUCE TEL CO - MS	242,676	237,276	293,388	362,757	219,084	219,084
280448	CALHOUN CITY TEL CO	326,016	660,387	895,332	1,034,775	254,391	254,391
280451	DECATUR TEL CO -MS	176,916	167,688	178,572	177,408	48,927	48,927
280452	DELTA TEL CO	1,535,204	1,693,788	2,223,996	2,403,846	614,580	614,580
280453	ALLTEL MISSISSIPPI	1,778,456	1,982,415	2,352,867	2,710,152	575,871	575,871
280454	FRANKLIN TEL CO - MS	2,149,775	2,283,888	3,536,100	3,808,080	1,113,051	1,113,051
280455	FULTON TEL CO	547,329	544,188	559,620	526,356	140,334	140,334
280456	GEORGETOWN TEL CO	473,528	672,564	657,636	727,890	182,346	182,346
280457	LAKESIDE TEL. CO.	266,945	287,592	299,532	322,506	85,428	85,428
280458	CENTURYTEL - N. MISS	4,824,769	5,108,148	6,102,903	6,613,323	1,786,386	1,786,386
280460	FRONTIER-MISSISSIPPI	493,740	477,864	473,916	502,740	126,987	126,987
280461	NOXAPATER TEL CO	586,922	558,768	426,108	496,890	137,163	137,163
280462	MOUND BAYOU TEL & CO	135,302	108,024	130,020	134,418	31,308	31,308
280466	SLEDGE TEL CO	377,009	397,848	446,916	475,902	120,063	120,063
280467	SMITHVILLE TEL CO	104,826	102,408	109,932	117,156	31,497	31,497
283301	SOUTHEAST MS TEL CO	1,635,694	1,972,836	2,192,805	2,364,663	596,190	596,190
285184	SO CENTRAL BELL-MS	8,654,158	7,000,044	110,061,775	115,711,991	28,345,421	28,425,290
287449	MYRTLE TEL CO	98,701	104,304	99,648	102,528	25,500	25,500
289001	CELLULAR SOUTH LICENSE	0	0	0	0	0	4,519,733
TOTAL	MISSOURI	47,607,836	51,288,729	66,772,242	85,213,070	19,773,456	20,275,443
420463	BPS TEL CO	477,092	427,632	854,097	858,174	142,926	142,926
420472	CASS COUNTY TEL CO	1,876,484	2,364,717	3,243,516	4,773,534	1,276,344	1,276,344
421151	SPECTRA COMM GROUP	0	0	0	8,318,496	2,079,624	2,079,624
421186	GTE-MW-VERIZON(GTE)	856,669	4,040,088	7,236,741	9,412,563	838,431	659,697
421206	IAMO TEL CO - MO	228,351	196,716	214,068	227,154	55,932	55,932

Table 3.31
Total High-Cost Support Payment Projections by Study Area
(Dollars)

Study Area ID Code	Study Area Name	1998 Total	1999 Total	2000 Total	2001 Total	2002 1st Quarter	2002 2nd Quarter
	MISSOURI (CONT.)						
421759	CRAW-KAN TEL COOP-MO	384,495	369,852	373,500	389,724	102,039	102,039
421789	KS ST-MO DBA GTE NO.	802,418	764,148	738,780	646,140	119,886	119,886
421807	MOKAN DIAL INC-MO	214,756	378,204	361,332	478,896	113,601	113,601
421846	GTE MW-MO(CONTEL SY)	3,532,151	1,974,768	2,478,732	1,816,722	1,212,387	1,212,387
421860	ALMA TEL CO	57,900	53,220	55,860	60,252	15,666	15,666
421864	CHARITON VALLEY TEL	3,674,504	4,253,400	4,659,048	5,109,018	1,060,662	1,060,662
421865	CITIZENS TEL CO - MO	1,075,197	1,180,788	1,290,912	1,273,290	361,173	361,173
421866	OZARK TEL CO	399,771	357,684	626,970	1,222,752	301,914	301,914
421874	ELLINGTON TEL CO	274,928	241,380	260,424	270,060	67,092	67,092
421876	FARBER TEL CO	58,270	49,764	55,092	56,904	13,938	13,938
421882	FIDELITY TEL CO	2,242,745	1,737,888	1,507,764	1,473,063	299,241	299,241
421885	ALLTEL MISSOURI	7,791,216	9,316,800	9,695,838	9,643,212	2,121,648	2,121,648
421886	GOODMAN TEL CO	395,313	328,344	380,736	419,556	88,515	88,515
421887	GRANBY TEL CO - MO	239,088	266,964	242,352	265,044	67,800	67,800
421888	GRAND RIVER MUT-MO	2,300,828	2,457,828	2,563,368	2,465,466	603,243	603,243
421890	GREEN HILLS TEL CORP	667,191	1,597,020	1,624,788	1,815,666	444,933	444,933
421893	CHOCTAW TELEPHONE CO	77,664	79,224	86,316	86,670	22,401	22,401
421900	KLM TEL CO	233,146	213,912	227,448	217,602	61,791	61,791
421901	KINGDOM TELEPHONE CO	1,472,507	1,348,968	1,328,484	1,495,866	411,897	411,897
421908	LE-RU TELEPHONE CO	972,846	1,019,700	1,195,368	1,363,740	320,304	320,304
421912	MCDONALD COUNTY TEL	130,439	982,248	860,700	1,352,520	351,909	351,909
421914	MARK TWAIN RURAL TEL	1,920,207	2,042,748	1,959,552	2,293,176	549,729	549,729
421917	MID-MISSOURI TEL CO	1,812,942	2,448,648	3,013,128	3,777,870	851,589	851,589
421920	MILLER TEL CO - MO	127,048	127,956	126,516	134,058	33,408	33,408
421922	GTE MW-MO (CONTEL)	5,725,571	2,612,100	6,071,352	4,829,300	1,172,877	1,172,388
421927	NEW FLORENCE TEL CO	59,427	58,320	61,308	64,926	12,156	12,156
421928	NEW LONDON TEL CO	268,975	316,362	315,534	297,978	77,616	77,616
421929	HOLWAY TEL CO	432,395	533,808	526,620	510,624	125,592	125,592
421931	NE MISSOURI RURAL	1,864,930	1,734,732	1,559,412	1,666,200	453,714	453,714
421932	LATHROP TEL COMPANY	132,171	124,488	136,404	139,590	35,946	35,946
421934	ORCHARD FARM TEL CO	338,100	282,936	293,892	246,096	58,332	58,332
421935	OREGON FARMERS MUT	104,201	99,288	110,940	262,014	76,977	76,977
421936	PEACE VALLEY TEL CO	74,379	65,544	74,484	77,340	20,538	20,538
421942	ROCK PORT TEL CO	219,233	218,100	256,452	266,790	65,814	65,814
421945	SENECA TEL CO	309,012	292,296	293,076	299,466	77,811	77,811
421949	STEELVILLE TEL EXCH	1,473,041	1,718,304	2,012,208	2,263,692	643,215	643,215
421951	STOUTLAND TEL CO	565,180	811,386	984,846	870,282	189,999	189,999
421957	UTC OF MISSOURI	1,745,055	1,800,456	4,872,552	7,948,548	1,867,143	1,837,506
425213	SOUTHWESTERN BELL-MO	0	0	1,941,732	3,753,036	902,802	1,613,649
429001	MARK TWAIN COMMUNICATIONS	0	0	0	0	2,901	2,901
TOTAL	MONTANA	42,177,245	43,918,527	46,394,451	52,285,211	14,679,647	14,687,954
482235	BLACKFOOT TEL COOP	2,681,048	2,691,384	3,312,408	3,449,664	943,533	943,533
482241	HOT SPRINGS TEL CO	275,642	391,680	425,904	396,576	103,068	103,068
482242	INTERBEL TEL COOP	2,246,054	2,287,296	2,319,840	2,420,616	653,883	653,883
482244	LINCOLN TEL CO INC	165,027	191,712	236,004	267,420	65,025	65,025
482246	MID-RIVERS TEL COOP	5,661,603	6,061,335	6,115,416	6,046,746	1,480,728	1,480,728
482247	NEMONT TEL COOP-MT	5,177,012	4,788,216	5,402,196	5,668,194	1,403,520	1,403,520
482248	NORTHERN TEL COOP	882,959	1,057,224	999,696	992,418	327,537	327,537
482249	CENTURYTEL-MONTANA	1,011,272	1,024,260	1,213,788	1,452,270	231,330	231,330
482250	PROJECT TEL CO	2,298,662	2,513,604	2,426,352	2,451,042	570,207	570,207
482251	RANGE TEL COOP-MT	2,364,729	2,175,876	2,244,060	2,159,382	522,648	522,648
482252	RONAN TEL CO	319,188	291,276	373,356	330,120	75,042	75,042
482254	SOUTHERN MONTANA TEL	675,990	759,240	748,380	830,112	197,598	197,598
482255	3-RIVERS TEL COOP	6,129,245	6,121,524	6,427,272	7,004,010	1,815,099	1,815,099
482257	TRIANGLE TEL COOP	1,361,988	1,371,984	1,342,236	1,660,824	455,745	455,745
483308	CLARK FORK TELECOM	4,382,970	4,829,340	5,358,636	6,132,306	1,512,492	1,512,492
483310	CENTRAL MONTANA	3,464,389	3,623,040	3,697,080	3,804,102	904,089	904,089
484322	CITIZENS-MONTANA	1,893,902	2,051,844	2,176,062	2,745,864	620,880	619,911
485104	QWEST CORP-MT	1,185,565	1,687,692	1,557,583	4,284,882	2,681,415	2,690,336
489001	MID-RIVERS TEL COOP	0	0	18,182	188,663	115,807	116,163
TOTAL	NEBRASKA	19,974,042	20,692,578	23,598,822	26,079,897	6,573,900	6,556,302
371128	CITIZENS TELECOMM - NE	0	0	434,502	798,906	189,786	178,929
371516	ARAPAHOE TEL CO	646,507	764,184	765,192	940,098	283,749	283,749
371517	ARLINGTON TEL CO	325,382	283,284	331,128	342,480	85,638	85,638

Table 3.31
Total High-Cost Support Payment Projections by Study Area
(Dollars)

Study Area ID Code	Study Area Name	1998 Total	1999 Total	2000 Total	2001 Total	2002 1st Quarter	2002 2nd Quarter
	NEBRASKA (CONT.)						
371518	ELSIE COMM., INC.	125,781	128,076	426,312	488,250	133,071	133,071
371524	BLAIR TEL CO	866,604	1,328,712	1,339,896	1,058,040	271,158	271,158
371525	THREE RIVER TELCO	455,556	386,988	481,872	634,080	151,095	151,095
371526	CAMBRIDGE TEL CO -NE	584,902	568,032	583,704	569,394	136,878	136,878
371530	CONSOLIDATED TELCO	309,473	246,900	281,532	298,350	84,825	84,825
371531	CLARKS TEL CO	462,796	414,540	470,172	537,912	151,158	151,158
371532	CONSOLIDATED TEL CO	787,390	674,148	692,004	714,846	187,527	187,527
371534	COZAD TEL CO	227,304	235,044	329,112	399,612	101,823	101,823
371536	CURTIS TEL CO	607,208	651,828	665,304	783,396	205,443	205,443
371537	DALTON TEL CO, INC	666,202	769,212	742,500	876,765	285,744	285,744
371540	DILLER TEL CO	267,925	263,940	298,200	364,614	133,104	133,104
371542	EASTERN NEBRASKA TEL	839,171	831,552	1,083,096	980,778	233,697	233,697
371545	EUSTIS TEL EXCHANGE	67,925	68,088	71,988	76,434	18,078	18,078
371553	GLENWOOD TEL MEMBER	482,185	509,256	478,812	590,298	198,144	198,144
371555	HAMILTON TEL CO	640,957	663,792	677,016	712,470	180,354	180,354
371556	HARTINGTON TEL CO	233,544	145,908	190,020	186,306	42,702	42,702
371557	HARTMAN TEL EXCH INC	387,088	387,312	380,508	350,556	122,094	122,094
371558	HEMINGFORD COOP TEL	231,451	230,652	684,816	1,152,492	339,429	339,429
371559	HENDERSON CO-OP TEL	112,559	115,140	114,108	120,144	37,893	37,893
371561	HERSHEY COOP TEL CO	118,759	126,360	116,244	117,084	30,501	30,501
371562	HOME TEL CO OF NE	137,462	132,876	136,680	148,968	38,163	38,163
371563	HOOPER TEL CO	150,675	157,236	161,568	163,428	43,263	43,263
371565	K & M TEL CO, INC	114,285	105,048	103,956	112,998	29,139	29,139
371567	KEYSTONE-ARTHUR TEL	374,034	339,480	382,428	427,524	99,867	99,867
371568	ALLTEL (ALIANT)	0	0	0	0	0	0
371574	NEBRASKA CENTRAL TEL	1,502,395	1,319,220	1,378,572	1,154,514	280,569	280,569
371576	NORTHEAST NEBRASKA	917,622	929,232	1,394,832	1,450,326	321,516	321,516
371577	GREAT PLAINS COMMUN	2,439,799	2,707,824	2,700,228	3,176,484	669,978	669,978
371581	PIERCE TEL CO	181,704	183,420	190,164	197,526	51,363	51,363
371582	PLAINVIEW TEL CO	108,628	108,300	110,880	117,948	33,168	33,168
371586	ROCK COUNTY TEL CO	590,014	463,716	564,360	481,230	102,987	102,987
371590	SODTOWN TEL CO	41,912	37,788	37,308	38,574	9,417	9,417
371591	SE NEBRASKA TEL CO	1,286,388	1,496,652	1,195,872	1,159,110	281,535	281,535
371592	STANTON TELECOM INC.	492,762	463,248	502,428	493,680	112,611	112,611
371595	UTC OF THE WEST-NE	845,100	881,466	1,546,824	2,197,356	469,917	463,176
371597	WAUNETA TEL CO	611,938	678,768	662,472	707,676	173,415	173,415
372455	BENKELMAN TEL CO	732,655	895,356	892,212	959,250	253,101	253,101
375143	QWEST CORP-NE	0	0	0	0	0	0
TOTAL	NEVADA	10,262,018	10,851,000	16,055,106	22,746,048	5,592,888	6,124,344
552220	FILER MUTUAL TEL -NV	94,017	62,916	107,952	37,068	9,279	9,279
552223	CENTURY-GEM STATE-NV	99,478	62,952	106,518	172,680	34,941	34,941
552233	RURAL TEL CO - NV	587,192	589,572	624,912	633,714	167,694	167,694
552284	BEEHIVE TEL CO - NV	46,309	39,696	91,812	125,682	22,659	22,659
552302	CONTEL-CA-CONTEL-NV	1,913,811	1,872,468	3,327,396	4,681,716	1,209,582	1,214,778
552348	CENTEL OF NV	0	0	336,978	644,928	151,341	151,341
552349	CHURCHILL-CC COMM.	2,774,439	2,610,648	3,330,564	3,646,908	979,968	979,968
552351	LINCOLN CTY TEL SYS	309,014	246,852	282,360	396,906	98,838	98,838
552353	MOAPA VALLEY TEL CO.	333,465	362,664	358,656	368,292	93,249	93,249
552356	RIO VIRGIN TEL CO	311,593	352,704	382,476	271,680	68,460	68,460
553304	HUMBOLDT TEL CO	738,037	751,680	755,028	1,281,084	358,881	358,881
554431	CITIZENS-NV-NORTH	2,703,081	3,598,848	3,851,376	6,313,434	1,270,200	1,269,819
554432	CITIZENS-NV-SOUTH	351,582	300,000	504,906	369,330	235,956	235,551
555173	NEVADA BELL	0	0	1,994,172	3,802,584	881,502	1,408,548
559001	WESTERN WIRELESS	0	0	0	42	10,338	10,338
TOTAL	NEW HAMPSHIRE	8,466,747	8,188,824	8,577,516	9,478,257	2,326,512	2,327,475
120038	BRETTON WOODS TEL CO	151,774	134,592	141,636	149,940	32,718	32,718
120039	GRANITE STATE TEL	2,061,712	2,308,608	2,219,052	2,058,546	547,434	547,434
120042	DIXVILLE TEL CO	45,933	39,480	41,436	41,952	10,545	10,545
120043	DUNBARTON TEL CO	190,551	178,296	187,800	193,710	46,503	46,503
120045	KEARSARGE TEL CO	1,465,470	1,577,784	1,412,532	1,310,727	290,181	290,181
120047	MERRIMACK COUNTY TEL	1,211,184	1,160,424	1,226,364	1,241,190	320,487	320,487
120049	UNION TEL CO	655,185	702,432	683,388	868,080	222,192	222,192
120050	WILTON TEL CO - NH	297,492	318,840	285,804	336,072	79,452	79,452
123321	MCTA, INC.	1,748,167	1,768,368	1,353,348	1,309,746	307,809	307,809

Table 3.31
Total High-Cost Support Payment Projections by Study Area
(Dollars)

Study Area ID Code	Study Area Name	1998 Total	1999 Total	2000 Total	2001 Total	2002 1st Quarter	2002 2nd Quarter
	NEW HAMPSHIRE (CONT.)						
125113	VERIZON NEW HAMPSHIRE	639,279	0	1,026,156	1,968,294	469,191	470,154
TOTAL	NEW JERSEY	2,976,024	1,364,556	3,534,204	6,030,090	1,507,134	1,502,808
160135	WARWICK VALLEY-NJ	1,232,427	1,364,556	970,056	1,081,716	304,434	304,434
160138	UNITED TEL - NJ, INC	1,743,597	0	178,806	345,966	84,528	84,774
165120	VERIZON NEW JERSEY	0	0	2,385,342	4,602,408	1,118,172	1,113,600
TOTAL	NEW MEXICO	33,524,516	35,490,600	37,707,369	42,463,476	10,715,613	10,694,133
491164	VALOR-NM#1	1,337,688	1,387,092	2,020,482	2,890,260	784,986	779,886
491193	VALOR-NM#2	3,713,602	3,464,544	3,820,266	5,047,590	1,167,963	1,146,567
491231	MESCALERO APACHE	0	0	0	1,305,078	473,058	473,058
492066	DELL TEL CO-OP - NM	848,960	791,208	846,624	1,011,960	244,467	244,467
492176	VALLEY TEL COOP - NM	940,504	850,920	927,432	887,796	253,404	253,404
492259	BACA VALLEY TEL CO	718,794	735,912	777,288	920,406	220,677	220,677
492262	ENMR TEL COOP INC-NM	5,900,906	6,405,156	6,013,008	5,957,502	1,214,016	1,214,016
492263	LA JICARITA RURAL	827,473	796,296	867,912	982,458	358,551	358,551
492264	LEACO RURAL TEL COOP	1,713,494	1,589,904	1,984,668	2,129,886	622,671	622,671
492265	TULAROSA BASIN TEL.	986,724	989,328	1,548,048	1,769,898	491,103	491,103
492268	WESTERN NEW MEXICO	5,406,304	5,445,528	5,293,368	5,463,336	1,435,392	1,435,392
492270	PENASCO VALLEY TEL	3,319,789	3,470,748	3,875,508	3,946,848	972,450	972,450
492272	ROOSEVELT CNTY RURAL	1,144,438	1,151,520	1,398,816	1,667,274	417,261	417,261
492274	CENTURYTEL SW-NM	1,774,795	2,028,408	2,180,784	2,381,262	597,249	597,249
494449	NAVAJO COMMUN-NM	2,032,837	1,960,020	2,213,220	2,988,432	727,371	730,854
495105	QWEST CORP-NM	2,858,208	4,424,016	3,939,945	3,061,422	734,994	736,527
499001	SMITH BAGLEY	0	0	0	52,068	0	0
TOTAL	NEW YORK	35,257,448	38,273,673	52,621,794	61,709,790	14,838,369	14,841,132
150071	ARMSTRONG TEL CO-NY	633,442	722,520	821,436	880,374	239,298	239,298
150072	FRONTIER-AUSABLE VAL	546,711	557,712	993,444	1,029,708	236,796	237,798
150073	BERKSHIRE TEL CORP	575,823	541,020	654,180	705,402	181,872	181,872
150076	CASSADAGA TEL CORP	132,045	129,696	127,536	134,682	34,203	34,203
150077	CHAMPLAIN TEL CO	1,621,728	3,725,349	3,679,524	2,225,370	546,801	546,801
150078	CHAUTAUQUA & ERIE	774,081	922,824	1,077,084	1,190,724	316,620	316,620
150079	CHAZY & WESTPORT	817,578	1,004,532	1,016,196	1,039,134	244,215	244,215
150081	CITIZENS HAMMOND NY	1,809,409	2,103,036	1,985,640	2,053,638	503,697	503,697
150084	TACONIC TEL CORP	1,626,567	1,570,860	1,577,628	1,702,416	373,749	373,749
150085	CROWN POINT TEL CORP	892,406	866,364	815,724	848,550	204,732	204,732
150088	DELHI TEL CO	398,703	396,288	391,320	404,052	112,527	112,527
150089	DEPOSIT TEL CO	1,336,412	1,221,000	1,209,120	925,194	228,510	228,510
150091	DUNKIRK & FREDONIA	789,456	600,576	697,104	726,360	189,468	189,468
150092	EDWARDS TEL CO	719,713	1,300,194	1,486,236	909,426	213,831	213,831
150093	EMPIRE TEL CORP	1,201,589	1,133,904	1,134,852	1,332,384	292,395	292,395
150095	FISHERS ISLAND TEL	116,625	130,848	123,660	132,984	28,536	28,536
150097	GERMANTOWN TEL CO	1,379,662	1,389,552	1,420,584	1,510,866	361,353	361,353
150099	HANCOCK TEL CO	603,490	572,604	560,688	569,994	140,232	140,232
150100	FRONTIER COMM OF NY	110,134	0	0	0	0	0
150104	MARGARETVILLE TEL CO	698,247	677,280	598,296	701,622	156,060	156,060
150105	MIDDLEBURGH TEL CO	722,962	857,688	750,606	781,548	190,407	190,407
150106	ALLTEL NY-FULTON	1,204,584	1,400,178	1,602,816	1,466,598	284,469	284,469
150107	NEWPORT TEL CO	590,487	677,112	690,216	707,976	168,195	168,195
150108	NICHOLVILLE TEL CO	1,243,986	1,263,726	1,385,388	1,190,286	316,497	316,497
150109	ALLTEL NY-JAMESTOWN	1,088,391	1,171,932	1,164,540	0	0	0
150110	OGDEN TEL CO	666,051	654,072	635,340	741,504	160,827	160,827
150111	ONEIDA COUNTY RURAL	1,112,209	1,128,192	1,229,712	1,294,182	395,076	395,076
150112	ONTARIO TEL CO, INC.	380,295	369,888	367,164	381,504	102,228	102,228
150113	ALLTEL NY-RED JACKET	158,787	150,624	170,352	175,644	35,967	35,967
150114	ORISKANY FALLS TEL	54,943	75,099	68,664	48,192	12,420	12,420
150116	PATTERSONVILLE TEL	218,649	248,400	291,228	291,906	91,329	91,329
150118	PORT BYRON TEL CO	1,241,750	1,230,984	1,059,468	936,468	216,399	216,399
150121	FRONTIER-ROCHESTER	0	0	0	0	0	0
150122	FRONTIER-SENECA GORH	712,596	586,944	671,598	704,790	168,717	168,987
150125	STATE TEL CO	538,521	522,804	514,236	503,928	144,471	144,471
150128	FRONTIER-SYLVAN LAKE	747,162	475,284	687,840	768,744	171,324	171,834
150129	TOWNSHIP TEL CO	545,145	1,309,311	1,564,380	627,864	192,507	192,507
150131	TRUMANSBURG TEL CO.	788,451	825,828	947,772	1,022,898	267,738	267,738
150133	VERNON TEL CO	249,678	279,480	296,256	273,870	70,011	70,011

Table 3.31
Total High-Cost Support Payment Projections by Study Area
(Dollars)

Study Area ID Code	Study Area Name	1998 Total	1999 Total	2000 Total	2001 Total	2002 1st Quarter	2002 2nd Quarter
	NEW YORK (CONT.)						
150135	WARWICK VALLEY-NY	1,244,139	1,381,692	1,434,984	1,604,280	472,671	472,671
154532	CITIZENS TELECOM-NY	1,280,310	918,012	4,136,136	7,283,682	1,659,045	1,668,660
154533	CITIZENS-RED HOOK	824,481	946,068	873,972	1,208,154	271,476	271,647
154534	CITIZENS-WEST. CNTY	2,860,050	2,234,196	3,014,742	4,053,660	935,025	934,950
155130	VERZON NEW YORK	0	0	8,694,132	16,303,740	3,755,487	3,742,989
159001	MCI METRO	0	0	0	315,492	151,188	154,956
TOTAL	NORTH CAROLINA	39,097,564	31,909,650	34,335,213	40,086,761	11,537,934	11,267,097
230468	ATLANTIC MEMBERSHIP	589,116	568,704	698,580	693,048	160,863	160,863
230469	BARNARDSVILLE TEL CO	418,618	498,474	455,484	497,376	138,582	138,582
230470	CAROLINA TEL & TEL	0	0	0	0	0	0
230471	CENTEL OF NC	150,442	0	0	0	0	0
230473	CITIZENS TEL CO	3,877,320	4,214,220	3,620,496	3,658,122	1,125,888	1,125,888
230474	CONCORD TEL CO	1,239,468	1,230,048	1,242,624	1,261,128	322,452	322,452
230476	ALLTEL CAROLINA-NO	1,479,188	344,532	348,060	353,244	90,318	90,318
230478	ELLERBE TEL CO	208,404	190,656	199,896	206,580	54,573	54,573
230479	VERIZON SOUTH - NC	0	0	4,623,705	7,737,006	1,988,172	1,976,604
230483	LEXCOM TELEPHONE CO.	5,893,949	6,132,606	6,554,040	6,362,802	1,598,706	1,598,706
230485	MEBTEL, INC.	606,204	573,480	645,288	686,208	143,136	143,136
230491	NORTH STATE TEL CO	2,408,256	2,389,956	2,414,388	2,450,352	626,520	626,520
230494	PINEVILLE TEL CO	196,401	186,252	191,304	178,956	52,887	52,887
230495	RANDOLPH TEL CO	329,655	331,212	326,016	338,244	85,971	85,971
230496	RANDOLPH MEMBERSHIP	625,689	596,676	589,644	618,642	143,403	143,403
230497	PIEDMONT MEMBERSHIP	279,195	265,860	256,428	245,784	68,190	68,190
230498	SALUDA MOUNTAIN TEL	562,086	544,902	555,108	543,924	132,525	132,525
230500	SERVICE TEL CO	220,995	136,668	200,748	223,734	51,288	51,288
230501	SKYLINE MEMBERSHIP	1,738,779	1,484,928	1,513,188	1,502,700	394,785	394,785
230502	STAR MEMBERSHIP CORP	1,753,863	2,014,896	2,238,168	1,927,656	501,600	501,600
230503	SURRY MEMBERSHIP	764,457	730,728	801,012	823,128	193,464	193,464
230505	TRI COUNTY TEL MEMBR	292,384	273,324	296,736	317,394	79,215	79,215
230509	VERIZON S-NC(CONTEL)	6,860,645	4,207,020	2,739,180	5,548,067	2,499,771	2,240,502
230510	WILKES MEMBERSHIP	2,308,958	2,567,640	2,505,168	2,574,750	737,220	737,220
230511	YADKIN VALLEY TEL	1,474,833	1,283,376	1,319,952	1,337,916	348,405	348,405
235193	SOUTHERN BELL-NC	4,818,659	1,143,492	0	0	0	0
TOTAL	NORTH DAKOTA	21,415,992	21,480,324	24,958,899	27,460,287	6,757,725	6,751,668
381131	CITIZENS ND	0	0	0	0	126,891	126,891
381447	NORTH DAKOTA TEL CO	1,858,907	1,933,416	1,900,308	1,959,996	493,269	493,269
381509	WOLVERTON TEL CO	101,149	93,180	91,548	93,864	23,697	23,697
381601	ABSARAKA COOP TEL CO	29,808	26,676	26,640	27,258	6,582	6,582
381604	BEK COMM. COOP.	1,522,239	1,510,488	2,552,295	2,942,787	740,361	740,361
381607	CONSOLIDATED TELCOM	2,605,317	2,897,400	3,601,242	3,658,248	853,404	853,404
381610	DAKOTA CENTRAL COOP	1,312,305	1,275,660	1,571,946	1,697,262	496,140	496,140
381611	DICKEY RURAL COOP	1,231,066	1,102,776	1,112,358	1,695,708	460,074	460,074
381614	POLAR TELECOMM.	282,127	260,628	260,256	271,764	65,943	65,943
381615	GRIGGS COUNTY TEL CO	234,768	224,424	236,268	317,946	80,805	80,805
381616	INTER-COMMUNITY TEL	977,760	950,520	1,165,212	1,205,610	275,610	275,610
381617	MIDSTATE TEL CO	527,387	518,268	521,832	558,828	139,353	139,353
381622	MOORE & LIBERTY TEL	128,703	126,192	124,608	162,066	39,099	39,099
381623	NOONAN FARMERS TEL	65,869	48,780	57,708	63,270	25,857	25,857
381625	NORTHWEST COMM COOP	810,908	770,136	768,312	840,918	204,729	204,729
381630	POLAR COMM MUT AID	1,150,101	1,194,144	1,461,624	1,445,082	399,180	399,180
381631	RED RIVER RURAL TEL	538,539	506,016	508,884	564,636	146,301	146,301
381632	RESERVATION TEL COOP	1,254,963	1,179,528	1,392,984	1,666,494	460,659	460,659
381636	UNITED TEL MUTUAL	668,325	639,432	680,712	966,456	211,728	211,728
381637	W. RIVER TELECOM.	2,776,295	3,073,560	3,453,744	4,145,958	972,144	972,144
381638	MIDSTATE COMM.	160,905	150,612	154,884	198,774	45,255	45,255
382247	NEMONT TEL COOP - ND	123,805	113,124	113,604	117,126	29,091	29,091
383303	SRT COMMUNICATIONS	3,054,746	2,885,364	2,694,444	1,991,988	286,989	286,989
385144	QWEST CORP-ND	0	0	507,486	868,248	174,564	168,507
TOTAL	NORTHERN MARIANA ISLANDS	4,236,713	6,827,604	3,307,896	2,811,228	875,094	874,749
653700	MICRONESIAN TELECOMM	4,236,713	6,827,604	3,307,896	2,811,228	875,094	874,749
TOTAL	OHIO	13,984,376	15,006,696	19,545,033	28,405,482	8,196,351	8,145,744
300585	ARCADIA TEL CO	87,623	86,640	91,284	93,078	24,438	24,438

Table 3.31
Total High-Cost Support Payment Projections by Study Area
(Dollars)

Study Area ID Code	Study Area Name	1998 Total	1999 Total	2000 Total	2001 Total	2002 1st Quarter	2002 2nd Quarter
	OHIO (CONT.)						
300586	THE ARTHUR MUTUAL	128,163	126,264	125,784	137,952	37,416	37,416
300588	AYERSVILLE TEL CO	119,731	112,680	127,176	131,352	34,488	34,488
300589	BASCOM MUTUAL TEL CO	65,214	68,880	71,136	77,820	20,955	20,955
300590	BENTON RIDGE TEL CO	179,753	169,740	178,248	189,318	49,458	49,458
300591	BUCKLAND MUTUAL TEL	91,037	90,744	96,960	106,236	28,359	28,359
300594	THE CHAMPAIGN TEL CO	552,267	540,456	563,832	614,940	133,530	133,530
300597	THE CHILLICOTHE TEL	6,220,143	7,044,432	6,932,508	7,698,228	2,091,909	2,091,909
300598	MCCLURE TEL CO	277,814	299,904	426,768	402,522	91,083	91,083
300604	COLUMBUS GROVE TEL	157,983	149,352	158,520	163,692	44,310	44,310
300606	CONNEAUT TEL CO	496,761	466,080	501,264	513,348	137,073	137,073
300607	CONTINENTAL OF OHIO	288,802	374,604	352,152	355,230	79,671	79,671
300609	DOYLESTOWN TEL CO	337,095	348,372	344,604	325,884	80,985	80,985
300612	FARMERS MUTUAL TEL	128,039	163,452	154,896	159,960	33,648	33,648
300613	LITTLE MIAMI COMM.	742,852	778,428	794,016	759,768	180,759	180,759
300614	FORT JENNINGS TEL CO	87,749	85,284	94,548	102,408	26,520	26,520
300615	VERIZON NORTH - OH	0	0	3,855,204	7,807,056	1,955,163	1,951,251
300618	GERMANTOWN INDEPEND	315,261	302,568	313,500	308,352	81,438	81,438
300619	GLANDORF TEL CO	90,838	85,404	97,128	103,668	27,219	27,219
300625	KALIDA TEL CO	111,531	112,428	114,372	118,980	33,402	33,402
300630	CENTURYTEL OF OHIO	0	0	0	0	0	0
300633	MIDDLE POINT HOME	87,246	88,920	93,588	96,954	25,359	25,359
300634	MINFORD TEL CO	248,535	235,656	248,460	267,444	75,603	75,603
300639	THE NEW KNOXVILLE	131,352	129,180	132,816	134,436	34,275	34,275
300644	THE NOVA TEL CO	510,621	564,768	513,816	528,006	127,662	127,662
300645	OAKWOOD TEL CO	107,228	102,504	110,436	113,262	28,776	28,776
300649	ORWELL TEL CO	601,345	618,936	1,233,273	1,522,746	354,255	354,255
300650	OTTOVILLE MUTUAL	135,800	142,008	153,000	154,470	40,080	40,080
300651	PATTERSONVILLE TEL	58,391	56,856	56,868	63,726	16,815	16,815
300654	RIDGEVILLE TEL CO	85,049	89,184	88,860	96,060	26,739	26,739
300656	SHERWOOD MUTUAL TEL	121,914	112,380	124,680	138,228	37,890	37,890
300658	SYCAMORE TEL CO	495,068	542,676	470,352	412,542	102,954	102,954
300659	TELEPHONE SERVICE	578,616	575,652	571,236	600,132	119,718	119,718
300661	UTC OF OHIO	0	0	0	3,738,822	1,921,167	1,874,472
300662	VANLUE TEL CO	85,830	87,312	90,660	91,422	21,564	21,564
300663	VAUGHNSVILLE TEL CO	59,048	54,564	56,304	60,792	15,837	15,837
300664	WABASH MUTUAL TEL CO	87,333	84,948	92,520	99,048	25,779	25,779
300665	ALLTEL OHIO INC.	104,028	103,236	104,292	105,840	27,063	27,063
300666	WESTERN RESERVE TEL	0	0	0	0	0	0
300682	FRONTIER-OHIO	8,316	12,204	9,972	11,760	2,991	2,991
305062	CINCINNATI BELL-OH	0	0	0	0	0	0
305150	OHIO BELL TEL CO	0	0	0	0	0	0
TOTAL	OKLAHOMA	59,773,728	57,295,893	66,090,156	76,683,996	18,952,140	19,333,644
431165	VALOR TELECOMM - OK	2,234,511	0	1,689,132	1,851,312	0	0
431704	LAVACA TEL CO-OK	155,067	147,084	148,716	156,426	39,069	39,069
431788	KANOKLA TEL ASSN-OK	544,516	624,183	931,197	1,059,876	290,781	290,781
431831	S. CENTRAL TEL - OK	428,152	554,448	544,872	1,644,843	396,321	396,321
431965	ALLTEL OKLAHOMA INC	7,083,798	7,753,869	7,857,732	7,726,278	1,850,688	1,850,688
431966	ATLAS TEL CO	653,315	692,520	811,020	876,066	229,263	229,263
431968	BEGGS TEL CO	138,195	136,920	145,404	136,878	36,999	36,999
431969	BIXBY TEL CO	1,414,822	1,465,302	1,456,392	1,573,140	408,012	408,012
431974	CANADIAN VALLEY TEL	551,058	575,436	715,428	768,684	208,269	208,269
431976	CARNEGIE TEL CO INC	323,193	332,304	411,492	409,746	116,544	116,544
431977	CENTRAL OKLAHOMA TEL	978,945	1,001,772	897,768	1,171,446	286,977	286,977
431979	CHEROKEE TEL CO	620,364	600,228	630,432	727,260	172,218	172,218
431980	CHICKASAW TEL CO	3,496,431	3,440,535	4,066,275	5,140,044	1,464,948	1,464,948
431981	CHOUTEAU TEL CO	1,172,298	1,044,504	1,540,452	1,496,481	377,922	377,922
431982	CIMARRON TEL CO	659,549	814,482	1,240,776	2,645,649	662,469	662,469
431984	OKLAHOMA COMM SYSTEM	3,331,288	3,126,507	3,163,404	3,490,917	831,414	831,414
431985	CROSS TEL CO	1,574,156	2,370,012	4,218,900	4,520,610	1,321,629	1,321,629
431988	DOBSON TEL CO	2,687,791	2,948,664	2,681,832	3,337,215	806,106	806,106
431994	GRAND TEL CO INC	606,219	733,572	846,108	978,696	286,905	286,905
431995	HINTON TEL CO	821,360	762,720	706,956	743,352	185,637	185,637
432006	MCLOUD TEL CO	1,630,571	1,559,772	1,348,920	1,715,178	557,424	557,424
432008	MEDICINE PARK TEL CO	101,847	104,388	104,388	111,234	29,241	29,241
432010	MID-AMERICA TEL INC	1,032,683	956,658	1,004,940	1,000,572	261,996	261,996

Table 3.31
Total High-Cost Support Payment Projections by Study Area
(Dollars)

Study Area ID Code	Study Area Name	1998 Total	1999 Total	2000 Total	2001 Total	2002 1st Quarter	2002 2nd Quarter
	OKLAHOMA (CONT.)						
432011	OKLAHOMA ALLTEL, INC	4,820,346	5,142,144	5,130,660	5,195,151	1,155,255	1,155,255
432013	OKLAHOMA TEL & TEL	1,156,997	1,312,356	1,317,252	1,358,028	301,860	301,860
432014	OKLAHOMA WESTERN TEL	1,007,107	1,416,900	1,150,668	1,764,624	408,090	408,090
432016	PANHANDLE TEL COOP	4,949,291	3,738,396	4,412,208	3,947,190	979,839	979,839
432017	PINE TELEPHONE CO	1,405,789	1,469,076	1,422,804	1,424,910	323,526	323,526
432018	PIONEER TEL COOP INC	8,645,997	6,775,476	6,807,252	7,897,944	1,945,617	1,945,617
432020	POTTAWATOMIE TEL CO	1,230,212	1,197,732	1,366,380	1,520,109	399,318	399,318
432022	SALINA-SPAVINAW TEL	1,512,006	1,632,372	1,734,372	1,991,037	516,810	516,810
432023	SHIDLER TEL CO	249,522	221,544	219,108	236,220	57,231	57,231
432025	SW OKLAHOMA TEL CO	188,478	218,370	178,860	176,412	67,500	67,500
432029	TERRAL TEL CO	244,286	251,172	215,244	319,308	99,099	99,099
432030	TOTAH TELEPHONE CO	1,208,388	1,221,840	1,313,508	1,201,062	324,756	324,756
432032	VALLIANT TEL CO	313,706	337,020	411,336	725,328	211,014	211,014
432034	WYANDOTTE TEL CO	425,432	452,403	463,860	443,934	96,612	96,612
432141	SANTA ROSA TEL COOP	176,042	163,212	159,684	163,086	41,748	41,748
435215	SOUTHWESTERN BELL-OK	0	0	2,624,424	5,037,750	1,203,033	1,584,537
TOTAL	OREGON	34,528,629	36,598,521	46,929,189	60,369,426	16,236,654	16,192,005
532226	MIDVALE TEL EXCH -OR	198,746	159,348	202,956	213,168	50,469	50,469
532359	BEAVER CREEK COOP	920,485	971,196	1,201,665	1,252,287	320,976	320,976
532361	CENTURYTEL-EA OREGON	14,983,802	16,214,787	16,488,480	16,378,020	4,041,843	4,041,843
532362	CANBY TEL ASSN	930,036	737,484	695,088	703,344	182,514	182,514
532363	CLEAR CREEK MUTUAL	933,739	961,512	1,148,091	1,322,382	345,951	345,951
532364	COLTON TEL CO	521,877	564,924	767,988	778,350	222,066	222,066
532369	EAGLE TEL SYSTEMS	391,415	382,152	439,752	512,748	132,159	132,159
532371	CASCADE UTIL INC	802,925	791,628	745,860	1,006,260	273,741	273,741
532373	GERVAIS TELEPHONE CO	118,764	114,528	158,640	171,474	57,945	57,945
532375	ROOME TELECOMM INC	752,988	742,836	808,788	967,452	266,325	266,325
532376	HELIX TEL CO.	335,256	360,816	371,436	401,406	104,634	104,634
532377	HOME TELEPHONE CO	163,025	152,874	166,152	155,328	41,103	41,103
532378	TRANS-CASCADES TEL	275,078	230,544	226,320	228,894	92,283	92,283
532383	MOLALLA TEL CO.	1,777,861	2,107,920	2,341,701	2,405,460	623,481	623,481
532384	MONITOR COOP TEL	311,637	351,828	340,776	395,070	124,449	124,449
532385	MONROE TELEPHONE CO.	367,678	443,280	462,792	451,200	112,182	112,182
532386	MT. ANGEL TEL CO.	172,407	165,576	160,644	167,388	43,941	43,941
532387	NEHALEM TEL & TEL	353,952	337,716	353,988	442,680	113,139	113,139
532388	NORTH STATE TEL CO.	133,294	126,972	140,952	133,140	29,196	29,196
532389	OREGON TEL CORP	444,757	516,984	561,456	506,286	112,140	112,140
532390	OREGON-IDAHO UTIL.	1,676,363	1,709,832	1,747,116	1,686,720	412,917	412,917
532391	PEOPLES TEL CO. - OR	142,035	147,228	147,048	147,558	38,637	38,637
532392	PINE TEL SYSTEM INC.	779,115	813,888	834,012	904,944	236,265	236,265
532393	PIONEER TEL COOP	2,008,205	2,406,288	3,551,892	3,918,756	1,006,167	1,006,167
532396	ST PAUL COOP ASSN	74,106	79,152	82,428	92,208	22,368	22,368
532397	SCIO MUTUAL TEL ASSN	717,563	864,432	966,708	1,031,559	283,098	283,098
532399	STAYTON COOP TEL CO	464,715	455,136	447,060	434,640	113,145	113,145
532400	UTC OF THE NW - OR	0	0	482,370	1,269,720	395,481	373,686
532404	ASOTIN TEL - OR	146,315	151,260	161,736	136,926	33,669	33,669
532416	VERIZON N'WEST-OR	0	0	6,953,526	14,173,608	3,624,015	3,605,757
532456	MALHEUR HOME TEL CO	1,119,232	1,050,000	1,120,320	1,249,386	310,281	310,281
533401	CITIZENS-OREGON	2,231,938	2,486,400	2,651,448	3,475,410	847,446	848,421
535163	QWEST CORP-OR	279,320	0	0	3,255,654	1,622,628	1,617,057
TOTAL	PENNSYLVANIA	22,319,592	21,756,246	28,902,894	35,359,629	8,984,292	8,982,285
170145	THE BENTLEYVILLE TEL	292,668	284,652	286,104	258,228	66,822	66,822
170149	FRONTIER-BREEZEWOOD	269,429	253,704	260,112	302,730	81,663	81,696
170151	BUFFALO VALLEY TEL	967,677	846,420	888,300	772,056	202,590	202,590
170152	FRONTIER-CANTON	130,840	113,904	117,672	141,378	36,813	36,786
170156	CITIZENS - KECKSBURG	380,397	396,144	392,808	410,280	105,624	105,624
170161	COMMONWEALTH TEL ENT	6,703,152	6,652,200	6,720,216	6,820,308	1,743,849	1,743,849
170162	THE CONESTOGA TEL	1,268,724	1,259,088	1,271,964	1,290,900	330,063	330,063
170165	DENVER & EPHRATA	1,259,400	1,249,824	1,262,604	1,281,408	327,636	327,636
170168	FRONTIER-PA	863,988	792,972	821,820	856,416	219,735	219,735
170169	GTE NORTH INC. - PA	0	0	1,463,940	2,991,162	755,748	755,592
170170	GTE NORTH-PA(CONTEL)	0	0	1,862,004	3,843,030	988,941	994,950
170171	HICKORY TEL CO	123,807	125,472	120,144	136,620	35,721	35,721
170175	IRONTON TEL CO	385,191	338,964	373,056	412,248	97,419	97,419

Table 3.31
Total High-Cost Support Payment Projections by Study Area
(Dollars)

Study Area ID Code	Study Area Name	1998 Total	1999 Total	2000 Total	2001 Total	2002 1st Quarter	2002 2nd Quarter
	PENNSYLVANIA (CONT.)						
170176	ALLTEL PENNSYLVANIA	1,603,987	1,313,976	1,327,416	1,347,180	344,454	344,454
170177	LACKAWAXEN TEL CO	375,497	318,864	354,852	375,660	84,900	84,900
170178	FRONTIER-LAKEWOOD	61,455	55,584	61,452	78,504	19,152	19,152
170179	LAUREL HIGHLAND TEL	364,923	361,524	353,460	339,900	80,649	80,649
170183	MAHANOY & MAHANTONGO	472,216	520,698	528,636	501,492	122,085	122,085
170185	MARIANNA - SCENERY	278,148	263,148	282,960	306,624	98,931	98,931
170189	ARMSTRONG TEL CO-PA	495,269	531,492	569,592	613,332	187,839	187,839
170191	NORTH EASTERN PA TEL	737,820	699,828	761,652	764,472	171,597	171,597
170192	NORTH PENN TEL CO	1,212,279	1,176,300	1,349,376	1,330,125	365,949	365,949
170193	NORTH PITTSBURGH TEL	934,080	926,976	936,456	950,400	243,003	243,003
170194	FRONTIER-OSWAYO RIVR	215,083	203,556	193,812	234,450	67,002	66,924
170195	ARMSTRONG TEL NORTH	72,889	74,976	77,688	79,590	21,060	21,060
170196	PALMERTON TEL CO	690,432	747,276	794,520	696,024	145,515	145,515
170197	PENNSYLVANIA TEL CO	112,665	107,820	111,840	117,378	30,651	30,651
170200	PYMATUNING IND TEL	217,740	217,392	213,828	205,044	53,556	53,556
170201	VERIZON N-PA(QUAKER)	991,341	1,080,048	1,060,860	828,492	231,600	231,600
170204	SOUTH CANAAN TEL CO	302,595	328,812	289,656	239,382	53,814	53,814
170206	SUGAR VALLEY TEL CO	258,751	239,520	259,188	255,198	57,852	57,852
170209	UTC OF PENNSYLVANIA	0	0	3,258,246	6,276,348	1,527,171	1,519,383
170210	VENUS TEL CORP	134,697	135,552	135,600	155,610	46,842	46,842
170215	YUKON - WALTZ TEL CO	111,720	112,920	113,988	120,636	30,729	30,729
170277	WEST SIDE TEL CO-PA	30,732	26,640	27,072	27,024	7,317	7,317
175000	VERIZON PENNSYLVANIA	0	0	0	0	0	0
TOTAL	PUERTO RICO	137,186,466	133,819,320	143,591,433	117,313,846	31,148,223	32,839,028
633200	P R T C - CENTRAL	41,912,767	34,705,752	37,063,779	23,460,288	4,029,252	3,707,139
633201	PUERTO RICO TEL CO	95,273,699	98,578,032	103,976,094	87,143,167	19,891,641	19,891,641
639001	CENTENNIAL PCS OPER	0	435,312	1,765,755	6,710,391	7,227,330	9,240,248
639002	LAMBDA OPERATIONS	0	100,224	785,805	0	0	0
TOTAL	RHODE ISLAND	0	0	50,484	96,900	22,956	22,572
585114	VERIZON RHODE ISLAND	0	0	50,484	96,900	22,956	22,572
TOTAL	SOUTH CAROLINA	44,774,536	42,678,552	50,513,640	54,745,218	14,707,179	14,678,235
240479	VERIZON SOUTH-SC	681,892	0	3,525,420	7,188,516	1,814,673	1,798,869
240506	UTC OF THE CAROLINAS	2,759,787	2,730,792	1,967,958	2,720,478	490,749	483,573
240512	BLUFFTON TEL. CO.	2,328,666	2,793,828	2,793,132	4,711,734	1,187,682	1,187,682
240515	CHESNEE TEL CO	386,712	384,084	371,952	377,820	104,100	104,100
240516	CHESTER TEL CO - SC	932,019	886,512	937,464	863,508	215,784	215,784
240517	ALLTEL SO CAROLINA	1,429,540	1,819,221	1,777,290	2,207,385	423,267	423,267
240520	FARMERS TEL COOP	5,232,820	6,241,356	6,856,212	7,420,425	2,248,137	2,248,137
240521	FORT MILL TEL CO	1,692,144	1,820,376	2,094,396	2,012,892	657,966	657,966
240523	HARGRAY TEL CO	5,240,300	4,948,020	4,906,524	1,168,656	181,479	181,479
240524	HEATH SPRINGS TEL CO	129,926	119,772	126,684	141,006	33,684	33,684
240526	GTE SOUTH-SC(CONTEL)	659,219	873,744	1,332,720	755,316	236,457	236,457
240527	HOME TEL CO	1,809,406	2,129,652	2,364,984	2,436,516	661,599	661,599
240528	HORRY TEL COOP	0	0	0	0	340,092	340,092
240531	LANCASTER TEL CO	1,808,695	1,906,632	1,944,252	2,040,876	470,853	470,853
240532	LOCKHART TEL CO INC	68,687	77,760	72,576	70,572	17,979	17,979
240533	MCCLELLANVILLE TEL	759,329	833,808	797,430	803,028	203,445	203,445
240535	NORWAY TEL CO	90,107	91,200	95,280	100,542	26,454	26,454
240536	PALMETTO RURAL COOP	774,093	690,828	819,216	865,824	194,346	194,346
240538	PIEDMONT RURAL COOP	747,723	716,976	766,212	2,361,540	842,427	842,427
240539	PBT TELECOM, INC.	2,471,313	2,262,288	2,320,596	2,618,238	781,635	781,635
240541	RIDGEWAY TEL CO	192,861	180,720	186,096	169,476	52,959	52,959
240542	ROCK HILL TEL CO	2,886,053	2,429,763	1,563,900	1,233,294	283,227	283,227
240544	ST STEPHEN TEL CO	486,729	418,860	498,540	506,742	275,004	275,004
240546	SANDHILL TEL COOP	795,909	769,356	842,484	876,924	200,556	200,556
240550	WEST CAROLINA RURAL	666,891	1,008,468	1,677,012	1,739,526	492,648	492,648
240551	WILLISTON TEL CO	1,194,406	1,352,640	1,357,224	1,336,050	328,497	328,497
245194	SOUTHERN BELL-SC	8,549,309	5,191,896	8,518,086	8,018,334	1,941,480	1,935,516
TOTAL	SOUTH DAKOTA	17,562,498	18,321,036	20,957,238	23,814,228	6,722,340	6,721,947
391640	ARMOUR INDEPENDENT	186,357	195,516	181,536	217,578	54,312	54,312
391642	BALTIC TELECOM COOP.	306,905	367,212	366,396	400,368	104,043	104,043
391647	CHEYENNE RIVER SIOUX	674,828	828,156	842,028	1,186,224	295,944	295,944

Table 3.31
Total High-Cost Support Payment Projections by Study Area
(Dollars)

Study Area ID Code	Study Area Name	1998 Total	1999 Total	2000 Total	2001 Total	2002 1st Quarter	2002 2nd Quarter
	SOUTH DAKOTA (CONT.)						
391649	BERESFORD MUNICIPAL	130,994	123,348	135,816	139,194	34,878	34,878
391650	CITY OF BROOKINGS	648,972	632,604	762,264	651,120	116,916	116,916
391652	DAKOTA TELECOMM GRP	2,079,128	2,644,860	3,071,580	3,136,068	733,701	733,701
391653	CITY OF FAITH MUNIC	72,495	65,664	68,016	67,404	16,464	16,464
391654	INTERSTATE TELECOMM.	985,056	927,120	1,012,704	1,476,384	339,276	339,276
391657	SPLITROCK TELECOM	528,129	521,364	503,400	511,686	124,071	124,071
391659	GOLDEN WEST TELECOMM	2,504,941	2,676,756	2,935,404	3,832,434	1,228,236	1,228,236
391660	MT RUSHMORE TEL	622,797	581,820	558,480	683,250	168,627	168,627
391661	HANSON COUNTY TEL CO	166,560	163,416	163,008	192,336	0	0
391664	JAMES VALLEY COOP	721,463	652,296	661,248	693,114	173,793	173,793
391666	JEFFERSON TEL CO -SD	150,647	231,876	342,756	396,270	114,504	114,504
391667	KADOKA TELEPHONE CO	190,857	193,896	220,188	245,304	67,857	67,857
391668	KENNEBEC TEL CO	336,869	401,556	440,460	424,620	112,485	112,485
391669	MCCOOK COOP TEL CO	205,728	185,556	188,184	191,628	91,350	91,350
391670	MIDSTATE COMM., INC.	548,151	520,188	508,128	597,450	146,238	146,238
391671	WEST RIVER(MOBRIDGE)	283,167	282,588	289,512	285,516	74,634	74,634
391674	ROBERTS COUNTY COOP	408,546	396,252	399,708	398,928	102,360	102,360
391676	SANBORN TEL COOP	617,160	566,916	798,660	840,408	274,287	274,287
391677	SIOUX VALLEY TEL. CO	584,874	598,380	633,828	667,368	163,650	163,650
391679	STOCKHOLM-STRANDBURG	194,616	254,316	271,572	389,142	97,740	97,740
391680	SULLY BUTTES TEL	1,452,538	1,381,800	1,817,628	1,915,518	533,322	533,322
391682	TRI-COUNTY TELCOM	117,222	107,388	105,624	106,110	28,056	28,056
391684	UNION TEL CO.	193,565	200,880	203,004	201,696	52,941	52,941
391685	VALLEY TELECOMM.	399,948	362,016	783,420	873,084	287,499	287,499
391686	VIVIAN TELEPHONE CO	1,139,034	1,303,980	1,637,820	1,677,354	807,621	807,621
391688	WESTERN TEL CO.	168,645	161,652	168,144	171,156	42,771	42,771
391689	WEST RIVER COOP	942,306	791,664	850,068	1,169,772	316,326	316,326
395145	QWEST CORP-SD	0	0	36,654	75,744	18,438	18,045
TOTAL	TENNESSEE	27,151,578	29,182,290	34,518,450	40,762,107	10,650,156	10,641,198
290280	ARDMORE TEL CO	1,139,272	1,050,576	1,127,052	1,115,862	256,005	256,005
290552	CENTURYTEL-ADAMSVILL	2,478,127	2,583,660	2,929,068	3,298,620	839,067	839,067
290553	BEN LOMAND RURAL	1,708,257	1,485,216	1,505,004	1,492,332	389,448	389,448
290554	BLEDSOE TEL COOP	549,387	562,608	563,040	611,712	141,804	141,804
290557	CENTURY-CLAIBORNE	1,785,165	1,982,592	2,300,985	2,364,186	614,025	614,025
290559	CONCORD TEL EXCHANGE	1,329,852	857,796	981,168	949,140	270,894	270,894
290561	CROCKETT TEL CO	372,819	364,992	345,000	375,630	102,501	102,501
290562	DEKALB TEL COOP	1,684,781	3,755,760	3,348,336	3,565,986	1,035,381	1,035,381
290565	HIGHLAND TEL COOP-TN	1,157,175	1,060,992	1,029,168	1,043,688	270,558	270,558
290566	HUMPHREY'S COUNTY	158,691	279,315	328,944	326,058	85,098	85,098
290567	UNITED INTER-MT-TN	0	0	1,036,074	1,994,466	487,389	483,726
290570	LORETTO TEL CO	485,427	467,748	483,360	490,470	124,236	124,236
290571	MILLINGTON TEL CO	1,172,157	1,278,444	1,177,032	1,245,048	337,338	337,338
290573	NORTH CENTRAL COOP	1,993,540	2,252,292	2,483,013	2,758,686	629,844	629,844
290574	CENTURYTEL-OOLTEWAH	669,948	545,316	609,156	616,440	123,339	123,339
290575	TENNESSEE TEL CO	3,636,152	4,099,908	3,919,008	4,089,933	939,426	939,426
290576	PEOPLES TEL CO	404,064	402,216	371,124	400,830	106,488	106,488
290578	TELLICO TEL CO	815,554	938,391	1,053,912	1,104,510	239,763	239,763
290579	TWIN LAKES TEL COOP	1,891,390	1,968,600	1,732,644	1,738,758	577,827	577,827
290580	CITIZENS-VOLUNTEER	410,256	748,788	567,228	998,352	332,472	331,161
290581	UTC OF TN	715,077	662,688	738,756	833,616	531,972	531,972
290583	WEST TENNESSEE TEL	382,159	380,148	380,988	418,680	107,703	107,703
290584	YORKVILLE TEL COOP	287,681	293,064	286,884	332,934	86,244	86,244
294336	CUC DBA CITIZENS-TN	1,924,647	1,161,180	1,605,036	2,453,808	754,023	753,501
295185	SO. CENTRAL BELL -TN	0	0	3,616,470	6,092,376	1,239,051	1,234,920
299001	BEN LOMAND COMMUNICATION	0	0	0	49,986	28,260	28,929
TOTAL	TEXAS	120,976,158	119,085,900	136,652,355	188,524,277	46,904,147	46,918,208
440425	CAMERON TEL CO TEXAS	362,245	470,628	535,812	548,136	180,795	180,795
441163	VALOR-TX	0	0	0	2,874,252	1,223,847	1,126,788
442038	BLOSSOM TEL CO	114,060	110,952	110,916	125,664	31,353	31,353
442039	BIG BEND TEL CO INC	6,695,113	6,540,000	6,558,756	5,875,734	1,433,436	1,433,436
442040	BRAZORIA TEL CO	2,065,977	2,612,292	2,658,336	2,740,464	643,818	643,818
442041	BRAZOS TEL COOP INC	1,142,245	1,220,040	1,169,835	1,220,748	318,837	318,837
442043	NORTH TEXAS TEL. CO.	115,147	107,208	120,384	130,212	32,454	32,454
442046	CAP ROCK TEL COOP	693,468	785,016	757,488	874,296	233,466	233,466

Table 3.31
Total High-Cost Support Payment Projections by Study Area
(Dollars)

Study Area ID Code	Study Area Name	1998 Total	1999 Total	2000 Total	2001 Total	2002 1st Quarter	2002 2nd Quarter
	TEXAS (CONT.)						
442052	CENTRAL TEXAS CO-OP	3,669,969	3,614,088	3,658,728	4,558,842	1,209,552	1,209,552
442057	COLEMAN COUNTY CO-OP	740,965	685,596	1,042,872	1,617,792	381,123	381,123
442059	COLORADO VALLEY TEL	2,518,491	2,603,568	2,929,212	2,935,128	762,855	762,855
442060	COMANCHE COUNTY TEL	729,755	834,156	862,428	897,318	232,668	232,668
442061	COMMUNITY TEL CO	587,887	669,756	604,500	680,670	178,368	178,368
442065	CUMBY TEL COOP INC	336,300	287,004	415,152	326,400	119,622	119,622
442066	DELL TEL. CO-OP - TX	1,727,205	1,991,676	2,018,232	2,028,210	547,194	547,194
442068	EASTEX TEL COOP INC	6,795,703	6,657,504	7,126,608	7,265,574	1,777,581	1,777,581
442069	ELECTRA TELEPHONE CO	1,447,895	1,386,168	1,519,164	1,558,068	396,105	396,105
442070	ETEX TEL COOP INC	2,881,832	3,319,728	3,519,972	4,011,648	985,491	985,491
442071	FIVE AREA TEL CO-OP	1,105,582	1,432,728	1,213,872	1,328,172	327,711	327,711
442072	FORT BEND TEL CO	2,137,172	1,827,180	2,145,864	1,856,820	503,682	503,682
442073	BORDER TO BORDER	564,615	594,852	613,536	589,494	152,040	152,040
442076	GANADO TELEPHONE CO	686,811	897,672	1,003,740	1,570,314	413,589	413,589
442080	GTE SOUTHWEST INC-TX	0	0	12,873,660	23,255,490	5,247,501	5,245,680
442083	GUADALUPE VALLEY TEL	4,344,633	4,322,688	4,369,140	6,473,874	1,799,730	1,799,730
442084	UTC OF TEXAS INC	21,024,613	18,813,204	23,620,677	30,779,928	7,562,124	7,548,690
442086	HILL COUNTRY CO-OP	2,978,838	3,037,008	2,943,936	3,020,076	735,036	735,036
442090	ALENCO COMMUNICATION	2,108,701	1,533,240	2,067,516	2,735,988	695,730	695,730
442091	ETS TEL. CO., INC.	598,005	976,632	976,776	1,268,256	382,197	382,197
442093	INDUSTRY TEL CO	1,171,496	1,471,596	1,134,252	1,308,906	336,498	336,498
442097	KERRVILLE TEL CO	943,751	848,820	889,896	1,835,088	370,092	370,092
442101	CENTURYTEL-LK DALLAS	2,512,155	1,979,004	2,373,708	2,475,234	537,882	537,882
442103	LA WARD TEL EXCHANGE	559,242	600,180	611,004	638,964	146,775	146,775
442104	LAKE LIVINGSTON TEL	911,377	960,636	880,200	1,155,318	338,703	338,703
442105	LIPAN TEL CO	754,791	814,344	810,957	894,252	240,585	240,585
442107	LIVINGSTON TEL CO	516,903	492,156	487,068	488,400	116,238	116,238
442109	TXU COMMUNICATIONS	8,520,058	8,472,768	6,820,128	6,810,360	2,230,521	2,230,521
442112	MID-PLAINS RURAL TEL	1,221,680	1,264,680	1,297,296	1,246,908	332,757	332,757
442114	CENTEL OF TEXAS	3,475,198	4,794,720	401,982	239,958	0	0
442116	MUENSTER DBA NORTEX	1,608,006	1,836,300	1,987,821	1,901,148	483,939	483,939
442117	CENTURYTEL-PORT ARAN	768,320	745,116	846,456	856,347	103,524	103,524
442130	PEOPLES TEL COOP -TX	2,297,381	2,577,300	2,598,816	3,769,167	988,002	988,002
442131	POKA-LAMBRO TEL COOP	1,756,703	1,468,224	1,497,924	1,377,396	333,804	333,804
442134	RIVIERA TEL CO INC	1,057,657	1,152,345	1,051,500	1,385,565	404,082	404,082
442135	SOUTHWEST TEXAS TEL	2,022,407	2,376,300	2,344,428	2,326,416	575,139	575,139
442140	CENTURYTEL-SAN MARCO	2,285,960	2,175,540	2,274,669	2,417,700	407,508	407,508
442141	SANTA ROSA TEL COOP	756,642	881,700	919,020	1,125,348	329,832	329,832
442143	SOUTH PLAINS TEL	609,477	584,688	572,352	556,644	126,141	126,141
442147	SUGAR LAND TEL CO	0	0	0	0	0	0
442150	TATUM TEL CO	687,772	667,176	673,884	702,804	183,168	183,168
442151	TAYLOR TEL CO-OP INC	1,464,830	942,204	913,620	1,454,142	345,144	345,144
442153	TEXAS-ALLTEL, INC.	4,761,974	4,670,760	4,992,768	4,203,834	1,024,278	1,024,278
442154	GTE SW-TX (CONTEL)	1,734,069	435,252	2,744,802	25,381,652	5,654,207	5,811,992
442159	VALLEY TEL CO-OP -TX	6,025,869	5,620,332	5,710,800	6,496,752	1,683,327	1,683,327
442166	WEST TEXAS RURAL TEL	1,995,891	1,753,923	2,175,072	2,099,772	525,564	525,564
442168	WES-TEX TEL CO-OP	684,835	566,640	709,488	768,720	221,385	221,385
442170	XIT RURAL TEL CO-OP	2,044,496	2,052,000	2,014,620	1,957,248	478,293	478,293
442262	ENMR TEL COOP-TX	16,236	21,240	16,524	16,296	4,194	4,194
445216	SOUTHWESTERN BELL-TX	0	0	0	0	0	0
449001	W. T. SERVICES, INC	0	0	0	5,310	20,643	13,590
449002	XIT TELECOM & TECH	0	0	0	13,326	7,479	7,758
449003	WESTERN WIRELESS	0	0	0	0	2,697	2,697
449004	CUMBY TEL	0	0	0	0	11,442	0
449005	NORTEX TELCOM	0	0	0	0	0	0
449006	SANTA ROSA TEL	0	0	0	15,870	13,194	0
TOTAL	UTAH	9,827,364	11,405,544	12,162,966	14,296,746	3,795,723	3,799,542
502277	CENTRAL UTAH TEL INC	370,887	442,104	443,964	443,892	116,970	116,970
502278	EMERY TELEPHONE	505,341	731,064	599,328	940,278	220,638	220,638
502279	GUNNISON TEL CO	144,456	150,504	135,252	154,650	46,671	46,671
502282	MANTI TEL CO	168,567	166,080	160,032	157,566	48,054	48,054
502283	SKYLINE TELECOM	173,673	171,900	155,232	226,494	70,875	70,875
502284	BEEHIVE TEL CO - UT	324,282	240,528	196,728	413,442	170,466	170,466
502286	SOUTH CENTRAL UTAH	2,093,553	2,256,420	2,412,888	2,133,354	510,804	510,804
502287	UINTAH BASIN TEL	1,880,155	2,029,020	2,172,024	2,547,336	673,587	673,587

Table 3.31
Total High-Cost Support Payment Projections by Study Area
(Dollars)

Study Area ID Code	Study Area Name	1998 Total	1999 Total	2000 Total	2001 Total	2002 1st Quarter	2002 2nd Quarter
	UTAH (CONT.)						
502288	ALL WEST COMM-UT	706,480	710,868	718,548	955,362	281,436	281,436
503032	BEAR LAKE COMM	205,685	243,204	240,540	267,456	71,049	71,049
504429	CITIZENS TELECOM-UT	2,985,497	4,059,924	3,555,780	3,782,058	1,117,194	1,119,339
504449	NAVAJO COMMUN-UT	268,788	203,928	450,840	504,666	111,612	111,336
505107	QWEST CORP-UT	0	0	921,810	1,770,192	356,367	358,317
TOTAL	VERMONT	11,565,078	11,847,636	26,009,168	22,747,847	6,089,019	6,085,536
140053	FRANKLIN TEL CO - VT	83,783	87,108	89,832	94,284	25,089	25,089
140058	LUDLOW TEL CO	384,837	416,076	406,308	402,192	100,290	100,290
140061	NORTHFIELD TEL CO	425,937	469,284	496,923	527,412	141,315	141,315
140062	PERKINSVILLE TEL CO	172,610	173,640	112,800	123,726	26,796	26,796
140064	SHOREHAM TEL CO INC.	455,869	496,584	485,136	537,894	142,245	142,245
140068	TOPSHAM TEL CO	156,391	195,756	179,376	198,786	52,809	52,809
140069	WAITSFIELD/FAYSTON	3,442,797	3,322,200	3,449,220	3,584,622	1,107,912	1,107,912
143331	NORTHLAND TEL. CO-VT	1,845,924	1,766,004	2,266,944	2,211,216	579,087	579,087
145115	VERIZON VERMONT	1,872,225	1,362,792	15,387,989	11,219,711	2,778,297	2,774,814
147332	VERMONT TEL. CO-VT	2,724,705	3,558,192	3,134,640	3,848,004	1,135,179	1,135,179
TOTAL	VIRGIN ISLANDS	18,402,618	23,004,864	24,152,856	25,293,798	6,391,428	6,391,428
643300	VIRGIN ISLANDS TEL	18,402,618	23,004,864	24,152,856	25,293,798	6,391,428	6,391,428
TOTAL	VIRGINIA	12,506,279	12,363,075	37,105,794	63,797,970	16,141,509	16,135,218
190217	AMELIA TEL CORP	833,565	981,129	1,008,192	1,088,658	281,364	281,364
190219	BUGGS ISLAND COOP	357,231	349,284	331,596	335,520	86,946	86,946
190220	BURKE'S GARDEN TEL	42,882	38,868	38,412	39,762	10,779	10,779
190225	CITIZENS TEL COOP	492,588	471,396	493,296	530,190	137,292	137,292
190226	NTELOS, INC.	1,737,807	1,546,272	1,505,028	1,628,028	456,537	456,537
190233	VERIZON S-VA(CONTEL)	173,663	0	15,909,306	33,022,416	8,682,789	8,655,390
190236	NORTH RIVER TEL COOP	106,486	99,756	110,304	107,292	30,945	30,945
190237	HIGHLAND TEL COOP	170,765	159,564	176,496	188,682	49,344	49,344
190238	MT GROVE-WILLIAMSVIL	264,929	213,708	237,612	233,958	66,756	66,756
190239	NEW HOPE TEL CO - VA	92,351	83,352	97,812	107,580	27,228	27,228
190243	PEMBROKE TEL COOP	250,107	215,544	230,436	249,774	66,999	66,999
190244	PEOPLES MUTUAL TEL	525,231	483,000	497,664	1,183,920	239,697	239,697
190248	SCOTT COUNTY COOP	562,999	539,676	592,272	664,956	179,892	179,892
190249	ROANOKE & BOTETOURT	1,494,119	1,623,288	1,614,852	1,747,668	389,151	389,151
190250	SHENANDOAH TEL CO	1,229,985	1,015,188	1,026,960	1,020,384	251,403	251,403
190253	VIRGINIA TEL CO	256,155	184,392	226,128	231,516	59,610	59,610
190254	CENTEL OF VIRGINIA	1,335,327	1,184,748	1,457,808	1,245,492	173,943	173,943
190479	VERIZON SOUTH-VA	1,995,465	2,558,664	1,858,794	1,745,580	374,064	374,295
190567	UNITED INTER-MT-VA	0	0	2,828,610	5,460,816	1,332,417	1,335,390
193029	NEW CASTLE TEL. CO.	584,624	615,246	578,484	557,448	139,098	139,098
195040	VERIZON VIRGINIA INC	0	0	6,285,732	12,408,330	3,105,255	3,123,159
TOTAL	WASHINGTON	42,083,847	43,010,808	53,760,612	76,924,607	19,331,844	19,878,994
522400	UTC OF THE NW-WA	1,138,178	1,181,616	1,178,424	1,805,184	439,485	438,270
522404	ASOTIN TEL - WA	504,555	555,828	489,120	466,806	108,033	108,033
522408	CENTURYTEL-WASHINGTO	23,218,596	23,152,692	23,240,688	24,500,847	6,203,871	6,203,871
522410	CENTURYTEL-COWICHE	350,827	499,425	359,208	459,666	62,916	62,916
522412	ELLENSBURG TEL CO	1,212,046	1,151,220	1,721,784	1,821,549	426,429	426,429
522416	VERIZON N'WEST-WA	250,064	0	7,947,234	16,329,948	4,229,340	4,235,589
522417	HAT ISLAND TEL CO	15,679	13,584	20,076	24,660	2,379	2,379
522418	PEND OREILLE TEL.	559,389	1,273,596	1,212,360	1,234,134	288,249	288,249
522419	HOOD CANAL TEL CO	556,594	560,952	636,096	561,282	129,354	129,354
522423	INLAND TEL CO -WA	1,265,377	1,272,720	1,263,804	1,212,354	336,183	336,183
522426	KALAMA TEL CO	916,334	925,092	1,013,172	990,798	258,969	258,969
522427	LEWIS RIVER TEL CO	666,369	896,463	825,780	829,365	231,138	231,138
522430	MCDANIEL TEL CO	331,509	321,252	327,600	345,036	81,387	81,387
522431	MASHELL TELECOM INC	1,167,955	1,127,712	1,214,424	1,631,508	491,994	491,994
522437	PIONEER TEL CO	311,515	328,776	375,108	368,664	88,770	88,770
522442	ST JOHN TEL CO	264,151	259,512	257,892	220,122	65,847	65,847
522446	TENINO TELEPHONE CO	851,125	996,948	1,090,548	1,098,714	292,029	292,029
522447	TOLEDO TELEPHONE CO	1,124,190	1,428,384	1,488,864	1,664,664	427,257	427,257
522449	VERIZON NW-WA (CONTEL)	1,291,605	429,036	2,263,104	4,624,776	1,131,639	1,132,746
522451	WESTERN WAHKIAKUM	1,515,503	1,515,396	1,587,618	1,704,414	430,038	430,038
522452	WHIDBEY TEL CO.	3,127,975	3,571,824	3,830,232	3,934,296	1,055,154	1,055,154

Table 3.31
Total High-Cost Support Payment Projections by Study Area
(Dollars)

Study Area ID Code	Study Area Name	1998 Total	1999 Total	2000 Total	2001 Total	2002 1st Quarter	2002 2nd Quarter
	WASHINGTON (CONT.)						
522453	YCOM NETWORKS, INC.	1,444,311	1,548,780	1,417,476	2,855,073	931,899	931,899
525161	QWEST CORP-WA	0	0	0	0	0	0
529001	UNITED STATES CELLULAR	0	0	0	8,240,747	1,619,484	2,160,493
TOTAL	WEST VIRGINIA	24,313,426	23,138,808	63,418,083	72,269,357	19,637,897	19,624,541
200256	ARMSTRONG OF WV	229,557	218,100	233,796	242,952	65,046	65,046
200257	SPRUCE KNOB SENECA	107,141	108,096	112,644	121,878	31,629	31,629
200258	WAR ACQ. DBA WAR TEL	190,959	173,592	177,708	191,298	45,954	45,954
200259	HARDY TELECOM	1,624,696	1,999,680	1,872,504	1,890,168	506,916	506,916
200267	ARMSTRONG TEL. CO.	783,696	840,684	911,784	1,106,052	305,229	305,229
200271	CTC WVA-MTN. STATE	6,213,000	6,279,864	7,470,870	9,984,834	2,480,310	2,458,380
200277	WEST SIDE TEL-WV	294,842	280,344	298,164	279,876	85,554	85,554
204338	CTC WVA-ST MARY'S	5,228,814	5,337,396	5,782,080	7,877,004	2,187,531	2,188,965
204339	CTC WVA-BLUEFIELD	7,663,493	6,447,972	9,200,736	13,062,474	3,533,046	3,540,237
205050	VERIZON W VA INC.	1,977,228	1,453,080	37,357,797	37,512,821	10,396,682	10,396,631
TOTAL	WISCONSIN	49,279,134	50,613,120	53,871,954	60,717,996	14,733,192	14,733,888
330841	CENTURYTEL-MW-WI	1,709,526	1,595,850	2,277,528	2,741,736	713,277	713,277
330842	AMERY TELCOM, INC.	496,395	475,932	476,568	479,220	133,716	133,716
330843	AMHERST TEL CO	362,592	330,204	359,352	347,430	86,532	86,532
330844	BADGER TELECOM, INC.	537,216	688,884	777,354	993,147	249,324	249,324
330846	BALDWIN TELECOM	384,936	369,924	379,032	385,992	107,601	107,601
330847	BELMONT TEL CO	92,340	95,076	96,480	97,758	26,628	26,628
330848	BERGEN TEL CO	87,126	80,868	80,196	83,562	20,889	20,889
330849	BLACK EARTH TEL CO	121,425	116,040	119,244	125,616	31,440	31,440
330850	BLOOMER TEL CO	256,296	248,388	250,908	257,892	67,518	67,518
330851	BONDUEL TEL CO	130,845	130,764	128,520	127,416	30,516	30,516
330855	BRUCE TEL CO, INC	206,499	197,712	181,980	259,680	72,111	72,111
330856	BURLINGTON B&W	426,801	352,608	408,324	388,332	89,532	89,532
330857	CENTURYTEL-MW-WI	64,704	70,152	59,328	80,550	16,494	16,494
330859	CENTRAL STATE TEL CO	1,594,615	1,568,724	1,856,364	2,122,920	537,858	537,858
330860	CHEQUAMEGON TEL COOP	1,717,599	1,866,528	2,054,256	2,871,120	530,571	530,571
330861	CHIBARDUN TEL COOP	529,874	519,228	543,084	572,406	150,051	150,051
330863	CITIZENS TEL COOP-WI	234,572	243,180	251,652	258,348	70,137	70,137
330865	CLEAR LAKE TEL CO-WI	152,997	147,108	152,460	157,470	43,176	43,176
330866	COCHRANE COOP TEL CO	158,680	166,272	172,248	178,722	47,463	47,463
330868	COON VALLEY FARMERS	228,573	231,420	247,656	247,320	65,415	65,415
330870	CRANDON TEL CO	707,110	1,052,652	668,628	1,042,830	379,176	379,077
330872	CUBA CITY EXCHANGE	175,701	176,412	172,188	169,572	46,917	46,917
330875	DICKEYVILLE TEL CORP	117,068	113,400	118,680	122,838	32,922	32,922
330877	CENTURYTEL-FAIRWATER	217,011	163,620	173,688	147,492	35,811	35,811
330879	FARMERS INDEPENDENT	318,218	322,572	328,308	329,874	91,584	91,584
330880	FARMERS TEL CO - WI	482,913	458,064	460,980	465,402	123,747	123,747
330881	MID-PLAINS TEL CO	1,550,883	1,228,800	1,199,796	1,044,408	280,965	280,965
330884	CENTURYTEL-FORESTVIL	1,122,911	1,143,096	1,177,836	1,126,494	270,111	270,111
330886	VERIZON NORTH - WI	313,086	0	1,169,280	2,363,202	585,708	586,059
330889	HAGER TELECOM INC.	226,676	226,140	235,212	236,466	66,798	66,798
330891	HEADWATERS TEL CO	340,932	348,720	233,364	868,704	285,606	285,606
330892	HILLSBORO TEL CO	141,480	133,788	136,788	149,964	41,535	41,535
330895	CENTURYTEL-WISCONSIN	0	0	0	0	0	0
330896	LAKEFIELD TEL CO	164,457	166,164	174,924	180,666	48,366	48,366
330898	CENTURY-LARSEN-RDFLD	521,741	548,034	594,216	596,148	137,481	137,481
330899	LA VALLE TEL COOP	183,503	182,028	190,476	198,564	54,129	54,129
330900	LEMONWEIR VALLEY TEL	279,087	275,628	268,500	270,774	71,241	71,241
330902	LUCK TEL CO	243,376	236,196	243,960	267,126	68,268	68,268
330905	MANAWA TEL CO	203,114	188,592	204,996	220,752	59,766	59,766
330908	MARQUETTE-ADAMS COOP	353,304	349,224	408,696	549,960	188,097	188,097
330909	MIDWAY TEL CO	469,581	595,827	678,888	692,490	153,678	153,678
330910	MILLTOWN MUTUAL TEL	137,967	136,356	135,864	155,208	39,150	39,150
330912	FRONTIER-MONDOVI	100,332	106,356	100,332	96,924	24,756	24,756
330913	CENTURY-MONROE CNTY	904,851	909,756	1,075,920	1,127,700	246,768	246,768
330914	EASTCOAST TELECOM	430,338	412,764	420,468	450,972	106,092	106,092
330915	MOSINEE TEL CO	356,949	349,020	354,876	358,128	96,624	96,624
330916	MOUNT HOREB TEL CO	1,084,933	1,258,608	1,256,724	1,440,162	328,398	328,398
330917	MT VERNON TEL CO	563,136	454,872	379,848	583,344	127,737	127,737
330918	NELSON TEL COOP	371,599	365,952	383,184	399,018	108,363	108,363

Table 3.31
Total High-Cost Support Payment Projections by Study Area
(Dollars)

Study Area ID Code	Study Area Name	1998 Total	1999 Total	2000 Total	2001 Total	2002 1st Quarter	2002 2nd Quarter
	WISCONSIN (CONT.)						
330920	NIAGARA TEL CO	440,961	561,732	546,516	676,248	142,020	142,020
330922	CENTURYTEL-MW-WI/NW	163,956	162,708	164,376	166,824	42,654	42,654
330924	CENTURYTEL-MW-KENDAL	30,472	401,781	23,880	24,240	6,198	6,198
330925	BAYLAND TEL CO	161,433	155,148	159,336	159,372	45,456	45,456
330930	GRANTLAND TELECOM	433,277	431,100	450,732	410,838	97,644	97,644
330931	CENTURYTEL-SO WI	844,880	401,700	702,264	716,010	175,500	175,500
330934	CENTURYTEL-MW-WI	405,897	479,220	442,068	462,660	144,006	144,006
330936	INDIANHEAD TEL CO	926,695	1,145,166	1,129,782	1,330,992	264,183	264,183
330937	PRICE COUNTY TEL CO	640,389	669,132	685,476	726,660	198,738	198,738
330938	NORTHEAST TEL CO	475,467	454,812	456,036	477,060	105,804	105,804
330940	RHINELANDER TEL CO	1,022,739	904,860	840,936	1,076,628	214,827	214,827
330941	RIB LAKE TEL CO	332,302	306,288	328,140	391,944	24,063	24,507
330942	RICHLAND-GRANT COOP	322,179	328,980	354,768	351,060	79,374	79,374
330943	RIVERSIDE TELECOM	350,901	300,120	380,028	388,260	66,684	66,684
330944	FRONTIER-ST. CROIX	649,359	616,872	592,032	556,044	116,184	116,184
330945	SCANDINAVIA TEL CO	218,259	213,840	213,024	311,352	85,293	85,293
330946	SHARON TEL CO	169,608	170,124	185,736	189,120	49,959	49,959
330949	SIREN TEL CO, INC	211,680	216,552	208,236	218,724	61,176	61,176
330950	CENTURY TEL-NW WI	6,474,355	7,168,224	7,442,556	7,969,956	1,847,607	1,847,607
330951	SOMERSET TEL CO	249,129	207,984	254,220	260,064	65,238	65,238
330952	SE TEL OF WISCONSIN	844,554	725,280	617,928	753,876	153,747	153,747
330953	SPRING VALLEY TEL CO	114,566	186,120	231,594	256,158	80,523	80,523
330954	STOCKBRIDGE & SHERWD	300,119	301,524	587,040	547,386	141,063	141,063
330955	STATE LONG DISTANCE	573,516	551,004	524,520	517,860	112,797	112,797
330956	CENTURY-NORTHERN WI	5,609,011	5,976,336	6,596,940	7,351,080	1,612,320	1,612,320
330958	TENNEY TEL CO	170,777	170,550	188,640	206,007	47,517	47,517
330959	CENTURYTEL-MW-WI	95,235	98,532	91,332	115,548	33,342	33,342
330960	TRI-COUNTY TEL COOP	390,700	369,492	427,536	440,178	115,431	115,431
330962	UNION TEL CO	386,684	370,920	395,472	407,532	104,742	104,742
330963	UTELCO, INC	872,025	993,684	952,308	916,296	241,668	241,668
330964	FRONTIER-WISCONSIN	508,653	614,916	508,656	520,848	151,206	151,206
330966	VERNON TEL COOP	591,457	598,836	632,148	666,216	175,836	175,836
330967	FRONTIER OF VIROQUA	289,344	277,164	289,536	284,952	73,275	73,275
330968	WAUNAKEE TEL CO	472,755	539,532	382,692	359,976	89,667	89,667
330970	CENTURYTEL-MW-WI	508,781	482,088	493,920	523,902	136,683	136,683
330971	W. WISCONSIN TELCOM	525,311	525,324	541,476	542,184	144,456	144,456
330973	WITTENBERG TEL CO	222,100	309,552	325,452	310,314	80,880	80,880
330974	WOOD COUNTY TEL CO	703,740	828,420	705,468	701,808	194,742	194,742
335220	TELEPHONE USA OF WI	0	0	0	0	0	0
339001	CENTURYTEL-CENTRL WI	0	0	0	0	0	0
331155	WISCONSIN BELL	0	0	0	0	0	0
331159	CTC COMM	0	0	0	0	20,646	20,646
TOTAL	WYOMING	21,614,158	25,367,736	30,500,056	36,014,154	10,075,627	10,096,505
511595	UTC OF THE WEST-WY	1,465,205	1,556,208	2,162,466	2,114,058	532,995	529,989
512251	RANGE TEL COOP - WY	6,145,713	7,830,252	7,807,608	8,175,960	2,143,464	2,143,464
512289	CHUGWATER TEL CO	146,414	140,928	156,900	160,614	48,417	48,417
512290	ALL WEST COMM.-WY	62,427	82,080	87,192	96,036	27,678	27,678
512291	DUBOIS TEL EXCHANGE	1,818,837	1,945,596	1,908,468	1,961,286	489,000	489,000
512295	SILVER STAR TEL-WY	1,231,545	1,323,840	1,250,388	1,393,674	339,573	339,573
512296	TRI COUNTY TEL ASSN	3,484,053	4,456,404	4,605,780	5,124,144	1,324,167	1,324,167
512297	UNION TELEPHONE CO	3,715,315	2,971,224	3,843,420	4,240,170	1,135,326	1,135,326
512299	CENTURYTEL OF WY.	698,721	657,192	848,004	964,164	201,438	201,438
515108	QWEST CORP-WY	2,845,928	4,404,012	7,790,227	11,657,492	3,824,565	3,848,265
519001	SILVER STAR TEL CO	0	0	39,603	126,556	9,004	9,188
TOTAL	INDUSTRY	1,693,854,665	1,720,407,969	2,244,932,611	2,629,159,972	675,079,614	683,161,380

Table 3.32
High-Cost Loop Support
2000 Data by Study Area

Study Area Code	Type	Status	Study Area Name	Holding Company Name	Unseparated NTS Revenue Requirement $	Number of Loops	Unseparated NTS Revenue Requirement per Loop $	High-Cost Loop Support Payments for 2002 $	Percent of Total %
TOTAL:			ALABAMA		677,216,113	2,537,717	266.86	14,177,382	1.455
250281	C	N	VERIZON S-AL(CONTEL)	Verizon Communications Inc.	51,058,364	125,812	405.83	0	0.000
250282	C	R	BLOUNTSVILLE TEL CO		2,271,826	4,394	517.03	681,411	0.070
250283	A	R	BRINDLEE MOUNTAIN	CEA Capital	3,747,172	14,300	262.04	0	0.000
250284	C	R	BUTLER TEL CO	Telephone And Data Systems, Inc.	4,169,235	8,771	475.34	1,085,939	0.111
250285	A	R	CASTLEBERRY TEL CO		353,591	1,010	350.09	34,092	0.003
250286	A	R	NATIONAL OF ALABAMA	Telephone Electronics Corporation	853,896	2,372	359.99	95,329	0.010
250290	C	R	FARMERS TEL COOP -AL		7,353,351	19,849	370.46	932,797	0.096
250293	C	N	VERIZON SOUTH-AL	Verizon Communications Inc.	67,793,822	167,869	403.85	0	0.000
250295	A	R	GRACEBA TOTAL COMM		1,524,394	4,689	325.10	82,108	0.008
250298	C	R	GULF TEL CO - AL	Madison River Telephone Company	12,347,783	54,434	226.84	0	0.000
250299	C	R	HAYNEVILLE TEL CO		1,395,084	2,611	534.31	438,746	0.045
250300	C	R	HOPPER TELECOMM. CO.	CEA Capital	3,853,428	3,901	987.81	1,982,343	0.203
250301	A	R	FRONTIER-LAMAR CNTY	Frontier Corporation	839,312	2,469	339.94	67,050	0.007
250302	C	R	ALLTEL ALABAMA	ALLTEL Communications Service Corp.	12,040,434	28,074	428.88	2,497,608	0.256
250304	C	R	MILLRY TEL CO		3,575,583	7,127	501.70	1,023,296	0.105
250305	C	R	MON-CRE TEL COOP		1,545,321	3,492	442.53	346,416	0.036
250306	C	R	FRONTIER COMM.-AL	Frontier Corporation	4,735,675	14,341	330.22	298,847	0.031
250307	C	R	MOUNDVILLE TEL CO		1,135,667	1,871	606.98	416,373	0.043
250308	A	R	NEW HOPE TEL COOP		1,914,791	6,395	299.42	5,235	0.001
250311	A	R	OAKMAN TEL CO (TDS)	Telephone And Data Systems, Inc.	960,502	2,630	365.21	114,621	0.012
250312	A	R	OTELCO TELEPHONE LLC	CEA Capital	2,082,072	8,173	254.75	0	0.000
250314	C	R	PEOPLES TEL CO	Telephone And Data Systems, Inc.	8,306,250	16,796	494.54	2,321,378	0.238
250315	C	R	PINE BELT TEL CO		1,516,443	2,674	567.11	515,113	0.053
250316	C	R	RAGLAND TEL CO		842,898	1,415	595.69	302,913	0.031
250317	A	R	ROANOKE TEL CO	Telephone Electronics Corporation	1,495,545	5,434	275.22	0	0.000
250318	C	R	FRONTIER COMM-SOUTH	Frontier Corporation	5,270,169	13,543	389.14	801,206	0.082
250322	A	R	UNION SPRINGS TEL CO		1,663,830	4,886	340.53	134,561	0.014
255181	C	N	SO CENTRAL BELL-AL	BellSouth Telecommunications, Inc.	472,569,675	2,008,385	235.30	0	0.000
TOTAL:			ALASKA		177,959,489	456,011	390.25	43,319,913	4.445
611449	C	R	ATEAC, INC.		3,473,361	20,796	167.02	0	0.000
613000	C	N	ACS OF ANCHORAGE	Alaska Communications Systems	40,922,863	183,484	223.03	0	0.000
613001	C	R	ARCTIC SLOPE TEL		1,837,369	2,477	741.77	801,638	0.082
613002	C	R	BETTLES TEL CO INC	Alaska Power & Telephone	106,332	177	600.74	38,561	0.004
613003	C	R	BRISTOL BAY TEL COOP		1,018,555	1,902	535.52	321,334	0.033
613004	C	R	BUSH-TELL INC.		655,547	940	697.39	272,927	0.028
613005	A	R	CIRCLE UTILITIES		23,741	38	624.76	8,963	0.001
613006	C	R	COPPER VALLEY TEL		6,603,516	6,346	1,040.58	3,475,959	0.357
613007	C	R	CORDOVA TEL COOP		983,726	2,063	476.84	257,741	0.026
613008	C	R	ACS-FAIRBANKS, INC.	Alaska Communications Systems	17,215,794	42,811	402.13	2,949,792	0.303
613010	C	R	ACS-N GLACIER STATE	Alaska Communications Systems	31,686,658	52,996	597.91	11,433,234	1.173
613011	C	R	INTERIOR TEL CO INC	TelAlaska, Inc.	4,866,389	4,755	1,023.43	2,543,343	0.261
613012	C	R	ACS-AK JUNEAU	Alaska Communications Systems	6,419,460	27,344	234.77	0	0.000
613013	C	R	KETCHIKAN PUBLIC UT		4,715,606	11,686	403.53	817,467	0.084
613015	C	R	MATANUSKA TEL ASSOC		35,698,067	58,397	611.30	13,184,885	1.353
613016	C	R	MUKLUK TEL CO INC	TelAlaska, Inc.	1,237,095	1,436	861.49	593,675	0.061
613017	C	R	ALASKA TEL CO	Alaska Power & Telephone	2,261,111	4,926	459.02	549,595	0.056
613018	C	R	NUSHAGAK TEL COOP		1,561,376	2,523	618.86	583,949	0.060
613019	C	R	OTZ TEL COOPERATIVE		2,393,401	3,747	638.75	923,140	0.095
613020	C	R	ACS-N SITKA	Alaska Communications Systems	7,533,976	13,742	548.24	2,452,743	0.252
613022	C	R	ACS-AK GREATLAND	Alaska Communications Systems	1,477,081	5,516	267.78	0	0.000
613023	C	R	UNITED UTILITIES INC	United Utilities, Inc.	4,344,358	6,935	626.44	1,644,532	0.169
613025	C	R	YUKON TEL CO INC		357,917	585	611.82	132,310	0.014
613026	A	R	NORTH COUNTRY TEL CO	Alaska Power & Telephone	86,427	198	436.50	18,747	0.002
613028	C	R	SUMMIT TEL & TEL -AK		479,763	191	2,511.85	315,378	0.032
TOTAL:			AMERICAN SAMOA		2,691,847	9,978	269.78	0	0.000
673900	C	R	AMERICAN SAMOA TEL		2,691,847	9,978	269.78	0	0.000
TOTAL:			ARIZONA		974,809,990	3,138,769	310.57	22,528,349	2.312
452169	C	R	SAN CARLOS APACHE		2,854,361	2,271	1,256.87	1,612,314	0.165
452171	C	R	ARIZONA TELEPHONE CO	Telephone And Data Systems, Inc.	2,033,718	3,922	518.54	612,656	0.063
452172	C	R	CITIZENS UTILITIES	Citizens Communications Company	35,838,770	101,851	351.87	3,555,738	0.365
452173	C	R	TOHONO O'ODHAM UTIL.		1,689,143	3,626	465.84	423,100	0.043
452174	C	R	SOUTHWESTERN TEL CO	Telephone And Data Systems, Inc.	1,980,736	5,575	355.29	207,023	0.021
452175	C	R	CENTURYTEL SW-AZ	CenturyTel, Inc.	800,628	1,864	429.52	166,726	0.017
452176	C	R	VALLEY TEL COOP-AZ	Valley Telephone Cooperative	4,445,143	7,992	556.20	1,474,166	0.151
452179	C	R	GILA RIVER TELECOM.		2,448,402	3,579	684.10	1,003,481	0.103
452191	C	R	ACCIPITER COMM.		935,790	177	5,286.95	660,656	0.068
452200	C	R	FORT MOJAVE TEL, INC		630,656	789	799.31	289,395	0.030
452226	C	R	MIDVALE-AZ	Midvale Telephone Exchange Inc.	583,707	676	863.47	280,478	0.029
452302	C	R	VERIZON CALIF-AZ	Verizon Communications Inc.	4,051,778	8,522	475.45	1,055,813	0.108
453334	C	R	TABLE TOP TEL CO		2,834,932	5,123	553.37	934,090	0.096

Table 3.32
High-Cost Loop Support
2000 Data by Study Area

Study Area Code	Type	Status	Study Area Name	Holding Company Name	Unseparated NTS Revenue Requirement $	Number of Loops	Unseparated NTS Revenue Requirement per Loop $	High-Cost Loop Support Payments for 2002 $	Percent of Total %
			ARIZONA (CONT.)						
454426	C	R	CITIZENS-ARIZONA	Citizens Communications Company	21,772,348	40,997	531.07	6,789,418	0.697
454449	C	R	NAVAJO COMMUN-AZ	Citizens Communications Company	10,735,173	19,717	544.46	3,463,295	0.355
455101	C	N	QWEST CORP-AZ	Qwest Communications International, Inc.	881,174,705	2,932,088	300.53	0	0.000
TOTAL:			ARKANSAS		570,018,618	1,547,551	368.34	47,095,761	4.832
401142	C	R	CENTURYTEL NW-AR-RUS	CenturyTel, Inc.	37,739,990	116,330	324.42	1,985,599	0.204
401143	C	R	CENTURYTEL NW-AR-SIL	CenturyTel, Inc.	6,395,616	23,423	273.05	0	0.000
401144	C	R	CENTURYTEL-CENTRAL A	CenturyTel, Inc.	42,582,659	90,192	472.13	10,949,550	1.123
401145	C	R	CENTURYTEL-MAMMOTH	CenturyTel, Inc.	249,300	1,385	180.00	0	0.000
401691	C	R	ALLTEL ARKANSAS INC	ALLTEL Communications Service Corp.	45,295,951	110,061	411.55	8,361,078	0.858
401692	C	R	ARKANSAS TEL CO		3,411,419	8,899	383.35	492,766	0.051
401697	C	R	CENTRAL ARKANSAS TEL		1,726,049	3,296	523.68	527,575	0.054
401698	C	R	CLEVELAND COUNTY TEL	Telephone And Data Systems, Inc.	1,715,901	3,731	459.90	418,731	0.043
401699	C	R	DECATUR TEL CO INC	Telephone And Data Systems, Inc.	409,498	1,355	302.21	3,567	0.000
401702	C	R	SOUTH ARKANSAS TEL		2,063,322	4,217	489.29	566,228	0.058
401704	A	R	LAVACA TEL CO-AR		572,402	1,828	313.13	17,787	0.002
401705	C	R	CENTURYTEL- ARKANSAS	CenturyTel, Inc.	17,199,395	19,604	877.34	8,337,781	0.856
401709	C	R	MADISON COUNTY TEL		1,674,020	3,821	438.11	366,387	0.038
401710	A	R	MAGAZINE TEL CO		407,700	1,079	377.85	55,890	0.006
401711	C	R	CENTURYTEL-MTN HOME	CenturyTel, Inc.	12,891,114	24,232	531.99	4,029,725	0.413
401712	A	R	MOUNTAIN VIEW TEL CO		2,573,074	7,253	354.76	266,836	0.027
401713	C	R	NORTH ARKANSAS TEL		5,395,403	7,924	680.89	2,202,655	0.226
401718	A	R	PRAIRIE GROVE TEL CO		3,050,623	9,986	305.49	47,575	0.005
401720	C	R	CENTURYTEL-REDFIELD	CenturyTel, Inc.	1,106,549	2,171	509.70	324,739	0.033
401721	A	R	RICE BELT TEL CO		450,693	1,107	407.13	80,427	0.008
401722	A	R	E RITTER TEL CO	E. Ritter Communications, Inc.	1,928,146	5,281	365.11	229,814	0.024
401724	C	R	SW ARKANSAS TEL COOP		3,896,010	6,396	609.13	1,433,681	0.147
401726	C	R	TRI-COUNTY TEL CO-AR	E. Ritter Communications, Inc.	4,262,665	7,742	550.59	1,395,478	0.143
401727	C	R	CENTURYTEL-SOUTH AR	CenturyTel, Inc.	1,214,918	1,360	893.32	594,721	0.061
401729	C	R	WALNUT HILL TEL CO	Townes Telecommunications	5,862,247	5,631	1,041.07	3,086,394	0.317
401733	C	R	YELCOT TEL CO INC		1,869,846	3,998	467.70	472,085	0.048
401734	C	R	YELL COUNTY TEL CO		2,816,040	5,910	476.49	736,816	0.076
403031	C	R	SCOTT COUNTY TEL CO	Valliant Tel. Co.	187,950	125	1,503.60	111,876	0.011
405211	C	N	SOUTHWESTERN BELL-AR	Southwestern Bell	361,070,118	1,069,214	337.70	0	0.000
TOTAL:			CALIFORNIA		4,065,932,543	23,777,989	171.00	30,473,030	3.127
542301	C	R	CALAVERAS TEL CO		2,223,932	3,862	575.85	769,282	0.079
542302	C	N	VERIZON CA(CONTEL)	Verizon Communications Inc.	102,490,433	395,856	258.91	0	0.000
542308	C	R	CITIZENS UTIL OF CA	Citizens Communications Company	53,468,964	124,775	428.52	11,066,940	1.136
542311	C	R	CAL-ORE TELEPHONE CO		1,688,818	2,810	601.00	612,735	0.063
542313	C	R	DUCOR TELEPHONE CO		1,450,438	1,114	1,302.01	828,607	0.085
542315	C	R	EVANS TEL CO.		4,372,718	12,603	346.96	399,763	0.041
542318	C	R	FORESTHILL TEL CO.		1,522,294	3,182	478.41	401,291	0.041
542319	C	N	VERIZON-CA (GTE)	Verizon Communications Inc.	846,151,201	4,254,760	198.87	0	0.000
542321	C	R	HAPPY VALLEY TEL CO	Telephone And Data Systems, Inc.	2,527,524	3,399	743.61	1,104,718	0.113
542322	C	R	HORNITOS TEL CO	Telephone And Data Systems, Inc.	510,729	664	769.17	228,537	0.023
542323	C	R	WINTERHAVEN TEL. CO.	Telephone And Data Systems, Inc.	978,380	1,753	558.12	325,874	0.033
542324	C	R	KERMAN TELEPHONE CO		2,561,209	6,244	410.19	467,973	0.048
542332	C	R	THE PONDEROSA TEL CO		9,279,014	9,935	933.97	4,647,421	0.477
542334	C	N	ROSEVILLE TEL CO		43,666,029	124,676	350.24	0	0.000
542338	C	R	SIERRA TELEPHONE CO		11,253,450	23,586	477.12	2,951,674	0.303
542339	C	R	THE SISKIYOU TEL CO		4,050,777	5,033	804.84	1,866,917	0.192
542343	C	R	THE VOLCANO TEL CO		4,774,947	11,505	415.03	904,036	0.093
542344	C	R	VERIZON W-COAST-CA	Verizon Communications Inc.	4,393,057	14,363	305.86	71,882	0.007
542346	C	R	PINNACLES TEL CO		386,473	264	1,463.91	228,423	0.023
543402	C	R	CITIZENS GOLDN STATE	Citizens Communications Company	7,462,810	15,499	481.50	1,990,539	0.204
544342	C	R	CITIZENS TUOLUMNE	Citizens Communications Company	4,120,100	6,376	646.19	1,606,418	0.165
545170	C	N	PACIFIC BELL	Southwestern Bell	2,956,599,245	18,755,730	157.64	0	0.000
TOTAL:			COLORADO		985,637,997	3,004,877	328.01	28,697,307	2.945
461835	C	R	SUNFLOWER TEL - CO	FairPoint Communications, Inc.	300,564	357	841.92	142,352	0.015
462178	C	R	AGATE TEL CO		126,372	142	889.95	61,737	0.006
462181	C	R	BIJOU TEL COOP ASSOC		804,883	1,433	561.68	270,214	0.028
462182	C	R	BLANCA TEL CO		876,118	1,258	696.44	364,361	0.037
462184	C	R	DELTA COUNTY TEL CO	Telephone And Data Systems, Inc.	4,513,501	10,299	438.25	988,629	0.101
462185	C	R	CENTURYTEL OF EAGLE	CenturyTel, Inc.	51,998,971	85,014	611.65	19,216,792	1.972
462186	C	R	EASTERN SLOPE RURAL		2,169,490	5,308	408.72	391,970	0.040
462187	C	R	EL PASO COUNTY TEL	Qwest Communications International, Inc.	1,689,825	4,662	362.47	194,877	0.020
462188	C	R	FARMERS TEL CO - CO		559,836	616	908.82	276,535	0.028
462190	C	R	HAXTUN TEL CO	Townes Telecommunications	1,323,870	1,763	750.92	582,663	0.060
462192	C	R	BIG SANDY TELECOM	FairPoint Communications, Inc.	687,327	1,109	619.77	257,435	0.026
462193	C	R	NUCLA-NATURITA TEL		848,695	1,607	528.12	262,576	0.027
462194	C	R	NUNN TEL CO		531,656	569	934.37	266,339	0.027

Table 3.32
High-Cost Loop Support
2000 Data by Study Area

Study Area Code	Type	Status	Study Area Name	Holding Company Name	Unseparated NTS Revenue Requirement $	Number of Loops	Unseparated NTS Revenue Requirement per Loop $	High-Cost Loop Support Payments for 2002 $	Percent of Total %
			COLORADO (CONT.)						
462195	C	R	SOUTH PARK TEL. CO.		479,367	108	4,438.59	334,395	0.034
462196	C	R	PEETZ COOP TEL CO		142,236	231	615.74	52,924	0.005
462197	C	R	PHILLIPS COUNTY TEL		884,648	2,240	394.93	142,246	0.015
462198	A	R	PINE DRIVE TEL CO		326,443	922	354.06	33,501	0.003
462199	C	R	PLAINS COOP TEL ASSN		1,352,693	1,628	830.89	635,690	0.065
462201	C	R	RICO TEL CO		73,736	171	431.20	15,511	0.002
462202	C	R	ROGGEN TEL COOP CO		308,823	314	983.51	158,550	0.016
462203	C	R	RYE TELEPHONE CO		1,943,977	2,273	855.25	929,072	0.095
462204	C	R	COLUMBINE ACQ CORP	FairPoint Communications, Inc.	1,263,217	1,407	897.81	620,012	0.064
462206	A	R	STONEHAM COOP TEL CO		40,286	77	523.19	12,297	0.001
462207	C	R	STRASBURG TEL CO	Telephone And Data Systems, Inc.	848,450	1,657	512.04	250,762	0.026
462208	C	R	CENTURYTEL-COLORADO	CenturyTel, Inc.	5,878,721	10,254	573.31	2,022,988	0.208
462209	C	R	WIGGINS TEL ASSOC		794,424	1,698	467.86	200,704	0.021
462210	A	R	WILLARD TEL CO		37,331	68	548.99	12,175	0.001
465102	C	N	QWEST CORP-CO	Qwest Communications International, Inc.	904,832,536	2,867,692	315.53	0	0.000
TOTAL:			CONNECTICUT		593,437,487	2,552,614	232.48	0	0.000
132454	A	R	THE WOODBURY TEL CO	Southwestern Bell	6,235,170	25,155	247.87	0	0.000
135200	C	N	SOUTHERN NEW ENGLAND	Southwestern Bell	587,202,317	2,527,459	232.33	0	0.000
TOTAL:			DELAWARE		128,596,960	598,874	214.73	0	0.000
565010	C	N	VERIZON DELAWARE INC	Verizon Communications Inc.	128,596,960	598,874	214.73	0	0.000
TOTAL:			DISTRICT OF COLUMBIA		87,449,089	924,593	94.58	0	0.000
575020	C	N	VERIZON WASHINGTON DC	Verizon Communications Inc.	87,449,089	924,593	94.58	0	0.000
TOTAL:			FLORIDA		3,074,509,719	11,485,710	267.68	11,208,346	1.150
210291	C	R	GTC, INC.	FairPoint Communications, Inc.	2,080,722	5,009	415.40	394,986	0.041
210318	C	R	FRONTIER COMM-SOUTH	Frontier Corporation	1,854,327	4,578	405.05	325,462	0.033
210328	C	N	VERIZON FLORIDA	Verizon Communications Inc.	720,759,443	2,340,657	307.93	0	0.000
210329	C	R	GTC, INC.	FairPoint Communications, Inc.	3,487,525	11,292	308.85	78,459	0.008
210330	C	R	SMART CITY TEL LLC		11,383,348	19,052	597.49	4,104,233	0.421
210331	C	R	ITS TELECOMM. SYS.		2,134,446	3,833	556.86	708,914	0.073
210335	C	R	NORTHEAST FLORIDA	Townes Telecommunications	4,410,819	9,856	447.53	1,014,702	0.104
210336	C	R	ALLTEL FLORIDA INC.	ALLTEL Communications Service Corp.	29,808,665	93,144	320.03	1,324,058	0.136
210338	C	R	QUINCY TEL CO-FL DIV	Telephone And Data Systems, Inc.	5,438,250	13,999	388.47	821,758	0.084
210339	C	R	GTC, INC.	FairPoint Communications, Inc.	14,476,093	36,190	400.00	2,435,774	0.250
210341	C	R	SPRINT-FLORIDA, INC.	United Telephone System Inc.	514,293,166	2,149,711	239.24	0	0.000
215191	C	N	SOUTHERN BELL-FL	BellSouth Telecommunications, Inc.	1,764,382,915	6,798,389	259.53	0	0.000
TOTAL:			GEORGIA		1,631,244,643	5,285,450	308.63	52,936,794	5.432
220324	A	R	VALLEY TEL CO	Knology, Inc.	1,438,648	5,542	259.59	0	0.000
220338	C	R	QUINCY TEL CO-GA DIV	Telephone And Data Systems, Inc.	363,398	768	473.17	93,836	0.010
220344	C	R	ALMA TEL CO		3,782,920	7,572	499.59	1,075,206	0.110
220346	C	R	BLUE RIDGE TEL CO	Telephone And Data Systems, Inc.	5,334,981	12,940	412.29	990,203	0.102
220347	C	R	BRANTLEY TEL CO		3,265,057	6,214	525.44	1,002,847	0.103
220348	C	R	BULLOCH COUNTY RURAL		4,264,664	10,647	400.55	720,990	0.074
220351	C	R	CAMDEN TEL & TEL CO	Telephone And Data Systems, Inc.	6,312,089	26,073	242.09	0	0.000
220354	C	R	CHICKAMAUGA TEL CORP	Fail, Inc.	1,799,227	6,709	268.18	0	0.000
220355	C	R	CITIZENS TEL CO - GA		3,021,921	5,476	551.85	992,211	0.102
220356	C	R	COASTAL UTILITIES	Madison River Telephone Company	13,961,905	40,195	347.35	1,285,162	0.132
220357	C	R	ALLTEL GEORGIA INC.	ALLTEL Communications Service Corp.	31,698,476	70,966	446.67	7,260,366	0.745
220358	C	R	DARIEN TEL CO		3,489,293	6,900	505.69	1,011,351	0.104
220360	C	R	ELLIJAY TEL CO		8,351,415	14,612	571.54	2,863,370	0.294
220362	C	R	FRONTIER-FAIRMOUNT	Frontier Corporation	1,995,503	2,633	757.88	883,938	0.091
220364	A	R	GEORGIA TEL CORP	ALLTEL Communications Service Corp.	2,380,926	7,716	308.57	52,208	0.005
220365	A	R	GLENWOOD TEL CO		345,328	983	351.30	33,953	0.003
220368	C	R	HART TEL CO		3,857,694	10,565	365.14	459,965	0.047
220369	C	R	COMSOUTH TELECOMM		2,670,507	5,975	446.95	612,543	0.063
220371	C	R	INTERSTATE TEL CO	Knology, Inc.	3,971,527	17,133	231.81	0	0.000
220375	A	R	NELSON-BALL GROUND	Telephone And Data Systems, Inc.	2,346,790	8,574	273.71	0	0.000
220376	C	R	PEMBROKE TEL CO		2,539,904	4,290	592.05	906,660	0.093
220377	C	R	PINELAND TEL COOP		6,460,008	13,697	471.64	1,657,819	0.170
220378	C	R	PLANTERS RURAL COOP		4,483,694	9,317	481.24	1,194,767	0.123
220379	C	R	PLANT TEL. CO.		5,323,343	10,485	507.71	1,552,699	0.159
220380	A	R	PROGRESSIVE RURAL		1,981,424	5,605	353.51	201,652	0.021
220381	C	R	PUBLIC SERVICE TEL		9,597,116	12,125	791.51	4,376,412	0.449
220382	C	R	RINGGOLD TEL CO		6,226,856	14,519	428.88	1,291,685	0.133
220386	C	R	STANDARD TEL CO	ALLTEL Communications Service Corp.	43,229,003	80,616	536.23	13,662,612	1.402
220387	A	R	FRONTIER OF GEORGIA	Frontier Corporation	6,878,290	27,444	250.63	0	0.000
220389	A	R	TRENTON TEL CO		2,054,629	7,123	288.45	0	0.000
220392	C	R	WAVERLY HALL, LLC		743,696	1,539	483.23	199,651	0.020
220394	C	R	WILKES TEL & ELC CO		4,547,953	12,604	360.83	513,426	0.053

Table 3.32
High-Cost Loop Support
2000 Data by Study Area

Study Area Code	Type	Status	Study Area Name	Holding Company Name	Unseparated NTS Revenue Requirement $	Number of Loops	Unseparated NTS Revenue Requirement per Loop $	High-Cost Loop Support Payments for 2002 $	Percent of Total %
			GEORGIA (CONT.)						
220395	A	R	ACCUCOMM TELECOMM.		1,557,988	4,822	323.10	78,168	0.008
223036	C	R	GEORGIA ALLTEL TELCO	ALLTEL Communications Service Corp.	37,147,463	97,349	381.59	5,279,156	0.542
223037	C	R	ALLTEL GEORGIA COMM.	ALLTEL Communications Service Corp.	127,971,664	339,183	377.29	2,683,938	0.275
225192	C	N	SOUTHERN BELL-GA	BellSouth Telecommunications, Inc.	1,265,849,345	4,376,539	289.24	0	0.000
TOTAL:			GUAM		21,535,950	74,367	289.59	0	0.000
663800	C	R	GUAM TEL. AUTH.		21,535,950	74,367	289.59	0	0.000
TOTAL:			HAWAII		163,472,381	723,509	225.94	1,887,198	0.194
623021	C	R	SANDWICH ISLES COMM.		2,681,325	532	5,040.08	1,887,198	0.194
623100	C	N	VERIZON HAWAII-HI	Verizon Communications Inc.	160,791,056	722,977	222.40	0	0.000
TOTAL:			IDAHO		228,172,965	769,877	296.38	19,411,852	1.992
472213	C	R	ALBION TEL CO-ATC		3,031,129	5,289	573.10	1,042,622	0.107
472215	C	R	CAMBRIDGE TEL CO		1,132,381	2,221	509.85	332,467	0.034
472218	C	R	CUSTER TEL COOP		1,388,566	2,227	623.51	523,206	0.054
472220	C	R	FILER MUTUAL TEL -ID		623,181	2,488	250.47	0	0.000
472221	A	R	FARMERS MUTUAL TEL		1,133,464	3,607	314.24	37,699	0.004
472222	C	R	FREMONT TELCOM	FairPoint Communications, Inc.	4,267,815	5,947	717.64	1,817,018	0.186
472223	C	R	CENTURY-GEM STATE-ID	CenturyTel, Inc.	1,593,776	1,739	916.49	790,676	0.081
472225	C	R	CENTURYTEL OF IDAHO	CenturyTel, Inc.	3,643,343	4,328	841.81	1,725,412	0.177
472226	C	R	MIDVALE TEL EXCH INC	Midvale Telephone Exchange Inc.	918,782	1,298	707.84	387,044	0.040
472227	A	R	MUD LAKE TEL COOP		640,936	1,534	417.82	123,748	0.013
472230	C	R	POTLATCH TEL CO INC	Telephone And Data Systems, Inc.	602,952	1,264	477.02	158,089	0.016
472231	C	R	PROJECT MUTUAL TEL		3,179,652	9,000	353.29	322,508	0.033
472232	C	R	DIRECT COMM-ROCKLAND		904,035	1,352	668.67	363,428	0.037
472233	C	R	RURAL TEL CO - ID	Rural Telephone Co.	574,180	643	892.97	281,012	0.029
472234	C	R	TROY TELEPHONE CO	Telephone And Data Systems, Inc.	363,993	943	385.99	53,835	0.006
472295	C	R	SILVER STAR TEL- ID	Silver Star Tel. Co.	3,848,276	4,659	825.99	1,802,090	0.185
472416	C	R	VERIZON N'WEST-ID	Verizon Communications Inc.	48,311,908	137,526	351.29	4,749,347	0.487
472423	C	R	INLAND TEL-ID		416,840	354	1,177.51	230,255	0.024
474427	C	R	CITIZENS TELECOM-ID	Citizens Communications Company	12,850,222	21,751	590.79	4,576,360	0.470
475103	C	N	QWEST CORP-ID	Qwest Communications International, Inc.	128,670,044	528,398	243.51	0	0.000
475162	C	R	QWEST CORP-IDAHO	Qwest Communications International, Inc.	10,077,492	33,309	302.55	95,036	0.010
TOTAL:			ILLINOIS		1,475,871,242	8,211,379	179.73	11,136,729	1.143
340976	A	R	ADAMS TEL COOP		1,924,757	4,715	408.22	346,412	0.036
340978	C	R	ALHAMBRA-GRANTFORK		452,664	1,207	375.03	60,308	0.006
340983	A	R	CAMBRIDGE TEL CO -IL		695,272	1,981	350.97	68,000	0.007
340984	C	R	CASS TEL CO		1,337,756	3,164	422.81	267,082	0.027
340990	A	R	CLARKSVILLE MUTUAL		103,803	242	428.94	21,540	0.002
340993	A	R	CROSSVILLE TEL CO		253,471	697	363.66	29,675	0.003
340998	A	R	FRONTIER-DEPUE	Frontier Corporation	303,714	850	357.31	32,680	0.003
341003	C	R	EGYPTIAN COOP ASSN		1,760,982	3,416	515.51	525,851	0.054
341004	C	R	EL PASO TEL CO	FairPoint Communications, Inc.	803,928	2,205	364.59	95,210	0.010
341009	C	R	C-R TEL CO	FairPoint Communications, Inc.	847,177	990	855.73	405,012	0.042
341011	C	R	FRONTIER OF LAKESIDE	Frontier Corporation	304,380	947	321.42	14,317	0.001
341012	C	R	FLAT ROCK TEL CO-OP		162,493	610	266.38	0	0.000
341015	C	N	VERIZON NORTH-IL	Verizon Communications Inc.	159,296,376	675,670	235.76	0	0.000
341016	A	R	GENESEO TEL CO		2,355,461	8,950	263.18	0	0.000
341017	A	R	GLASFORD TEL CO		476,423	1,441	330.62	30,403	0.003
341020	C	R	GRAFTON TEL CO		566,751	869	652.19	222,853	0.023
341021	A	R	GRANDVIEW MUTUAL TEL		55,230	114	484.47	14,895	0.002
341023	C	R	GRIDLEY TEL CO		479,522	1,518	315.89	17,494	0.002
341024	A	R	HAMILTON COUNTY COOP		1,089,804	2,695	404.38	190,241	0.020
341025	C	R	SHAWNEE TELEPHONE CO		1,795,193	4,474	401.25	305,318	0.031
341026	C	R	HARRISONVILLE TEL CO		9,316,737	19,893	468.34	2,358,518	0.242
341029	A	R	HENRY COUNTY TEL CO		585,317	1,631	358.87	64,361	0.007
341032	C	R	HOME TEL CO-ST JACOB		1,465,798	1,002	1,462.87	866,187	0.089
341036	C	N	VERIZON N-IL(CONTEL)	Verizon Communications Inc.	35,376,986	137,397	257.48	0	0.000
341037	C	R	IL CONSOLIDATED TEL		28,100,415	89,651	313.44	890,385	0.091
341038	C	R	FRONTIER OF ILLINOIS	Frontier Corporation	1,824,901	5,353	340.91	148,745	0.015
341041	A	R	KINSMAN MUTUAL TEL		54,052	110	491.38	14,942	0.002
341043	C	R	LA HARPE TEL CO		905,458	1,141	793.57	413,593	0.042
341045	C	R	LEAF RIVER TEL CO		396,616	644	615.86	147,605	0.015
341046	A	R	LEONORE MUTUAL TEL		70,469	159	443.20	15,853	0.002
341047	C	R	MCDONOUGH TEL COOP		2,055,500	4,620	444.91	466,563	0.048
341048	C	R	MCNABB TEL CO		204,934	494	414.85	38,751	0.004
341049	C	R	MADISON TEL CO		1,701,740	1,614	1,054.36	900,733	0.092
341050	A	R	MARSEILLES TEL CO		1,147,139	4,350	263.71	0	0.000
341053	A	R	METAMORA TEL CO		1,292,731	4,344	297.59	0	0.000
341054	A	R	MID CENTURY TEL COOP		1,999,849	4,934	405.32	351,770	0.036
341055	C	R	FRONTIER-MIDLAND	Frontier Corporation	2,262,230	4,999	452.54	533,444	0.055

Table 3.32
High-Cost Loop Support
2000 Data by Study Area

Study Area Code	Type	Status	Study Area Name	Holding Company Name	Unseparated NTS Revenue Requirement $	Number of Loops	Unseparated NTS Revenue Requirement per Loop $	High-Cost Loop Support Payments for 2002 $	Percent of Total %
			ILLINOIS (CONT.)						
341057	C	R	GALLATIN RIVER COMM.	Madison River Telephone Company	20,513,654	85,875	238.88	0	0.000
341058	C	R	MONTROSE MUTUAL TEL		617,909	1,776	347.92	57,442	0.006
341060	C	R	MOULTRIE INDEPENDENT		702,400	853	823.45	328,313	0.034
341061	C	R	FRONTIER-MT. PULASKI	Frontier Corporation	782,078	2,164	361.40	88,953	0.009
341062	A	R	NEW WINDSOR TEL CO		235,197	643	365.78	28,262	0.003
341065	C	R	ODIN TEL EXCH INC	FairPoint Communications, Inc.	814,357	1,186	686.64	334,790	0.034
341066	C	R	ONEIDA TEL EXCHANGE		153,635	621	247.40	0	0.000
341067	C	R	FRONTIER-ORION	Frontier Corporation	508,916	2,011	253.07	0	0.000
341073	C	R	FRONTIER-PRAIRIE	Frontier Corporation	300,678	1,204	249.73	0	0.000
341075	A	R	REYNOLDS TEL CO, INC		220,210	599	367.63	27,048	0.003
341079	C	R	FRONTIER-SCHUYLER	Frontier Corporation	1,173,287	3,184	368.49	145,554	0.015
341086	A	R	TONICA TEL CO		212,112	569	372.78	27,598	0.003
341087	A	R	VIOLA HOME TEL CO		308,807	866	356.59	32,890	0.003
341088	C	R	WABASH TEL COOP, INC		1,723,131	5,456	315.82	62,628	0.006
341091	C	R	WOODHULL COMMUNITY		220,546	752	293.28	0	0.000
341092	A	R	STELLE TEL CO		51,950	102	509.31	15,227	0.002
341093	C	R	YATES CITY TEL CO	FairPoint Communications, Inc.	352,639	581	606.95	129,283	0.013
341183	C	R	CITIZENS TELECOMM-IL	Citizens Communications Company	8,152,860	112,231	72.64	0	0.000
343035	C	R	VERIZON S-IL(ALLTEL)	Verizon Communications Inc.	9,637,681	37,761	255.23	0	0.000
345070	C	N	ILLINOIS BELL TEL CO	Southwestern Bell	1,165,363,167	6,953,854	167.59	0	0.000
TOTAL:			INDIANA		778,079,907	3,710,627	209.69	5,358,700	0.550
320742	C	R	BLOOMINGDALE HOME		488,963	641	762.81	217,564	0.022
320744	A	R	CAMDEN TEL CO - IN	Telephone And Data Systems, Inc.	740,178	2,031	364.44	87,499	0.009
320747	C	R	CENTURYTEL-CENTR IN	CenturyTel, Inc.	2,121,354	3,600	589.27	753,328	0.077
320750	A	R	FRONTIER OF INDIANA	Frontier Corporation	780,547	2,851	273.78	0	0.000
320751	A	R	CITIZENS TEL CORP		894,698	2,667	335.47	64,678	0.007
320753	C	R	CLAY CTY RURAL COOP		4,081,522	12,856	317.48	161,441	0.017
320756	A	R	CRAIGVILLE TEL CO		441,964	1,314	336.35	32,618	0.003
320759	C	R	DAVIESS-MARTIN/RTC		1,853,723	4,076	454.79	441,829	0.045
320771	A	R	GEETINGSVILLE TEL CO		282,107	783	360.29	31,621	0.003
320772	C	N	VERIZON N-IN	Verizon Communications Inc.	188,315,222	784,444	240.06	0	0.000
320775	C	R	HANCOCK TELECOM		3,363,121	7,840	428.97	698,016	0.072
320776	C	R	COMM CORP OF INDIANA	Telephone And Data Systems, Inc.	5,361,448	11,768	455.60	1,282,773	0.132
320777	A	R	HOME CO OF PITTSBORO	Telephone And Data Systems, Inc.	766,371	2,793	274.39	0	0.000
320778	A	R	HOME TEL CO INC	Telephone And Data Systems, Inc.	698,673	2,452	284.94	0	0.000
320779	C	N	VERIZON N-IN(CONTEL)	Verizon Communications Inc.	51,982,914	197,543	263.15	0	0.000
320783	A	R	LIGONIER TEL CO		796,935	2,918	273.11	0	0.000
320788	C	R	MERCHANTS & FARMERS	Telephone And Data Systems, Inc.	242,881	626	387.99	36,552	0.004
320790	A	R	MONON TEL CO		624,717	2,066	302.38	5,666	0.001
320792	A	R	MULBERRY COOP TEL CO		847,802	3,126	271.21	0	0.000
320796	A	R	NEW LISBON TEL CO		326,443	922	354.06	33,501	0.003
320797	C	R	NEW PARIS TEL INC		826,841	2,213	373.63	108,559	0.011
320800	C	R	NORTHWESTERN INDIANA		4,368,613	14,464	302.03	36,379	0.004
320801	C	R	CENTURYTEL OF ODON	CenturyTel, Inc.	1,030,035	1,727	596.43	370,662	0.038
320807	A	R	PERRY-SPENCER RURAL		2,391,492	6,967	343.26	204,235	0.021
320809	A	R	COMM CORP OF S. IN	Telephone And Data Systems, Inc.	794,590	2,193	362.33	91,470	0.009
320813	A	R	PULASKI-WHITE RURAL		737,684	2,121	347.80	68,436	0.007
320815	A	R	ROCHESTER TEL CO		2,230,725	8,781	254.04	0	0.000
320816	A	R	S & W TEL CO	Telephone And Data Systems, Inc.	204,276	541	377.59	27,931	0.003
320818	A	R	SMITHVILLE TEL CO		9,161,830	33,374	274.52	0	0.000
320819	C	R	SE INDIANA RURAL		1,668,741	5,896	283.03	0	0.000
320825	C	R	SUNMAN TELECOMM CORP		1,882,183	5,029	374.27	248,791	0.026
320826	A	R	SWAYZEE TEL CO		404,327	1,181	342.36	33,930	0.003
320827	A	R	SWEETSER RURAL TEL		604,674	1,972	306.63	10,856	0.001
320828	C	R	FRONTIER-THORNTOWN	Frontier Corporation	474,325	2,873	165.10	0	0.000
320829	A	R	TIPTON TEL CO	Telephone And Data Systems, Inc.	1,501,995	5,801	258.92	0	0.000
320830	A	R	TRI-COUNTY TEL CO	Telephone And Data Systems, Inc.	1,551,405	4,498	344.91	136,682	0.014
320832	C	R	UTC OF INDIANA	United Telephone System Inc.	55,558,115	261,403	212.54	0	0.000
320834	A	R	WASHINGTON CTY RURAL		1,008,472	3,783	266.58	0	0.000
320837	A	R	WEST POINT TEL CO		284,087	789	360.06	31,745	0.003
320839	A	R	YEOMAN TEL CO, INC		435,856	1,292	337.35	32,911	0.003
323034	C	R	VERIZON N-IN(ALLTEL)	Verizon Communications Inc.	3,508,658	11,205	313.13	109,027	0.011
325080	C	N	INDIANA BELL TEL CO	Southwestern Bell	422,439,398	2,285,207	184.86	0	0.000
TOTAL:			IOWA		378,084,556	1,729,098	218.66	9,173,927	0.941
351096	C	R	HEARTLND-HICKORYTECH		3,680,646	14,962	246.00	0	0.000
351097	A	R	ANDREW TEL CO INC		153,313	378	405.59	27,026	0.003
351098	A	R	ARCADIA TEL CO		142,586	347	410.91	26,194	0.003
351101	A	R	ATKINS TEL CO, INC		267,865	740	361.98	30,697	0.003
351105	C	R	AYRSHIRE FARMERS MUT		154,538	414	373.28	20,215	0.002
351106	C	R	ALPINE COMM.		2,769,313	7,149	387.37	414,543	0.043
351107	A	R	BALDWIN-NASHVILLE		143,640	350	410.40	26,287	0.003

Table 3.32
High-Cost Loop Support
2000 Data by Study Area

Study Area Code	Type	Status	Study Area Name	Holding Company Name	Unseparated NTS Revenue Requirement $	Number of Loops	Unseparated NTS Revenue Requirement per Loop $	High-Cost Loop Support Payments for 2002 $	Percent of Total %
			IOWA (CONT.)						
351108	A	R	BARNES CITY COOP		83,197	190	437.88	18,186	0.002
351110	C	R	BERNARD TEL CO INC		410,909	594	691.77	169,963	0.017
351112	A	R	BREDA TEL COOP		513,299	1,295	396.37	83,635	0.009
351113	A	R	BROOKLYN MUTUAL TEL		543,600	1,706	318.64	22,710	0.002
351114	A	R	THE BURT TEL CO		188,406	487	386.87	28,081	0.003
351115	A	R	BUTLER-BREMER MUTUAL	Butler-Bremer Mutual Tel. Co.	1,168,056	3,254	358.96	128,597	0.013
351118	A	R	CASCADE TEL CO		667,523	1,891	353.00	67,406	0.007
351119	A	R	CASEY MUTUAL TEL CO		190,219	493	385.84	28,097	0.003
351121	A	R	CENTER JUNCTION TEL		65,033	146	445.43	14,801	0.002
351125	A	R	CENTRAL SCOTT TEL CO	Lynch Interactive Corporation	1,915,369	6,398	299.37	5,030	0.001
351126	A	R	CENTURYTEL-CHESTER	CenturyTel, Inc.	105,413	219	481.34	28,100	0.003
351127	C	R	FRONTIER OF IOWA	Frontier Corporation	12,358,566	60,816	203.21	0	0.000
351129	A	R	THE CITIZENS MUTUAL		1,565,244	4,397	355.98	165,251	0.017
351130	A	R	CLARENCE TEL CO		328,317	928	353.79	33,556	0.003
351132	A	R	CLEAR LAKE INDEPEND		1,886,200	7,372	255.86	0	0.000
351133	A	R	C-M-L TEL COOP ASSN		390,248	904	431.69	82,330	0.008
351134	A	R	COLO TEL CO		278,146	771	360.76	31,372	0.003
351136	A	R	COON CREEK TEL CO		257,502	709	363.19	29,969	0.003
351137	A	R	COON VALLEY COOP TEL		294,944	722	408.51	53,203	0.005
351139	A	R	COOPERATIVE TEL CO		649,539	1,620	400.95	110,189	0.011
351141	A	R	CORN BELT TEL CO		321,749	907	354.74	33,356	0.003
351146	A	R	CUMBERLAND TEL CO		172,173	435	395.80	27,908	0.003
351147	A	R	DANVILLE MUTUAL TEL		392,985	1,142	344.12	34,116	0.004
351149	A	R	DEFIANCE TEL CO		127,893	306	417.95	24,715	0.003
351150	A	R	DIXON TEL CO		261,855	722	362.68	30,279	0.003
351152	A	R	DUMONT TEL CO	Dumont Telephone Company	573,690	1,595	359.68	63,780	0.007
351153	A	R	DUNKERTON TEL COOP		286,361	796	359.75	31,866	0.003
351156	A	R	EAST BUCHANAN COOP		618,213	1,642	376.50	83,612	0.009
351157	A	R	ELLSWORTH COOP ASSN		311,373	770	404.38	54,354	0.006
351158	C	R	MINBURN TELECOMM.	Minburn Telephone Company	390,275	985	396.22	63,503	0.007
351160	A	R	FARMERS & BUSINESSME		451,250	1,230	366.87	54,933	0.006
351162	A	R	FARMERS COOP TEL CO		553,321	1,533	360.94	62,557	0.006
351166	A	R	FARMERS & MERCHANTS		325,818	920	354.15	33,482	0.003
351167	C	R	ITS-IOWA TELECOM-NO	Iowa Network Services, Inc.	29,507,443	127,621	231.21	0	0.000
351168	A	R	FARMERS MUTUAL COOP		871,763	2,078	419.52	170,282	0.017
351169	A	R	FARMERS MUTUAL COOP		207,386	552	375.70	27,821	0.003
351170	C	R	ITS-IOWA TELECOM-SYS	Iowa Network Services, Inc.	14,603,954	82,019	178.06	0	0.000
351171	A	R	FARMERS MUTUAL JESUP		635,873	2,120	299.94	2,452	0.000
351172	A	R	FARMERS MUTUAL TEL		932,934	2,549	366.00	112,400	0.012
351173	A	R	FARMERS MUTUAL COOP		969,307	2,656	364.95	115,305	0.012
351174	A	R	FARMERS MUTUAL TEL		499,011	1,251	398.89	83,157	0.009
351175	A	R	FARMERS TEL CO - BAT		166,665	418	398.72	27,732	0.003
351176	A	R	FARMERS TEL CO-ESSEX		285,065	792	359.93	31,799	0.003
351177	A	R	FARMERS TEL CO -RICE		704,007	1,788	393.74	111,947	0.011
351178	C	R	ITS - IOWA TELECOM	Iowa Network Services, Inc.	17,835,009	87,600	203.60	0	0.000
351179	A	R	FENTON CO-OP TEL CO		155,351	384	404.56	27,158	0.003
351187	A	R	MID-IOWA TEL CO		546,692	1,513	361.33	62,124	0.006
351188	A	R	GOLDFIELD TEL CO		229,733	627	366.40	27,811	0.003
351189	A	R	RIVER VALLEY COOP		417,857	1,115	374.76	55,515	0.006
351191	A	R	GRAND MOUND COOP TEL		236,556	647	365.62	28,370	0.003
351195	A	R	GRISWOLD CO-OP TEL		842,387	2,254	373.73	110,717	0.011
351199	A	R	HAWKEYE TEL CO		195,876	512	382.57	28,091	0.003
351202	A	R	HOSPERS TEL EXCH INC		274,174	759	361.23	31,115	0.003
351203	A	R	HUBBARD COOP ASSN		328,624	929	353.74	33,562	0.003
351205	A	R	HUXLEY COOP TEL CO		705,653	2,015	350.20	68,159	0.007
351206	A	R	IAMO TEL CO - IA		202,171	470	430.15	42,261	0.004
351209	A	R	INTERSTATE 35 TEL CO		518,765	1,312	395.40	83,778	0.009
351212	A	R	JEFFERSON TEL CO -IA		1,012,624	3,800	266.48	0	0.000
351213	A	R	JORDAN SOLDIER VLY		170,564	430	396.66	27,864	0.003
351214	C	R	KALONA COOP TEL CO		821,885	2,213	371.39	105,337	0.011
351217	A	R	KEYSTONE FRMS COOP		445,867	1,093	407.93	80,065	0.008
351220	A	R	LA PORTE CITY TEL CO		726,566	2,084	348.64	68,380	0.007
351222	A	R	LA MOTTE TEL CO		258,506	712	363.07	30,040	0.003
351223	A	R	LAUREL TEL CO, INC		148,854	365	407.82	26,707	0.003
351225	A	R	LEHIGH VALLEY COOP		794,641	2,086	380.94	112,241	0.012
351228	A	R	LONE ROCK CO-OP TEL		135,848	328	414.17	25,562	0.003
351229	C	R	LOST NATION-ELWOOD		413,009	722	572.03	141,749	0.015
351230	A	R	NORTHEAST IOWA TEL		766,795	2,110	363.41	89,490	0.009
351232	A	R	LYNNVILLE TEL. CO.		154,672	382	404.90	27,114	0.003
351235	A	R	MANILLA TEL CO		235,197	643	365.78	28,262	0.003
351237	A	R	MARNE & ELK HORN TEL		645,227	1,607	401.51	109,979	0.011
351238	A	R	MARTELLE COOP ASSN		145,736	356	409.37	26,462	0.003
351239	A	R	MASSENA TEL CO		292,858	716	409.02	53,034	0.005

Table 3.32
High-Cost Loop Support
2000 Data by Study Area

Study Area Code	Type	Status	Study Area Name	Holding Company Name	Unseparated NTS Revenue Requirement $	Number of Loops	Unseparated NTS Revenue Requirement per Loop $	High-Cost Loop Support Payments for 2002 $	Percent of Total %
			IOWA (CONT.)						
351241	A	R	MECHANICSVILLE TEL		327,068	924	353.97	33,519	0.003
351242	A	R	MILES COOP TEL ASSN		286,361	796	359.75	31,866	0.003
351243	A	R	MILLER TEL CO - IA		51,801	109	475.24	13,487	0.001
351245	A	R	MINBURN TEL CO	Minburn Telephone Company	189,312	490	386.35	28,088	0.003
351246	A	R	MINERVA VALLEY TEL		342,093	863	396.40	55,754	0.006
351247	A	R	MODERN COOP TEL CO		429,874	1,006	427.31	88,314	0.009
351248	A	R	MONTEZUMA MUTUAL TEL		841,586	2,477	339.76	66,977	0.007
351250	A	R	MUTUAL TEL CO		269,526	745	361.78	30,808	0.003
351251	A	R	MEDIAPOLIS TEL CO		846,008	2,348	360.31	94,853	0.010
351252	A	R	MUTUAL TEL CO		1,300,702	4,978	261.29	0	0.000
351257	A	R	NORTH ENGLISH COOP		328,941	930	353.70	33,574	0.003
351259	A	R	NORTHERN IOWA TEL CO		1,150,912	2,878	399.90	193,488	0.020
351260	A	R	NORTHWEST IOWA TEL		2,424,309	8,891	272.67	0	0.000
351261	A	R	NORTHWEST TEL COOP		595,767	1,461	407.78	106,858	0.011
351262	A	R	NORWAY RURAL TEL CO		255,827	704	363.39	29,849	0.003
351263	A	R	OGDEN TEL CO - IA		624,937	2,067	302.34	5,615	0.001
351264	A	R	OLIN TEL CO, INC		346,907	878	395.11	55,874	0.006
351265	A	R	ONSLOW COOP TEL ASSN		109,960	258	426.20	22,434	0.002
351266	A	R	ORAN MUTUAL TEL CO		126,429	302	418.64	24,548	0.003
351269	A	R	PALO COOP TEL ASSN		200,835	529	379.65	28,020	0.003
351270	A	R	PALMER MUTUAL TEL CO		141,532	344	411.43	26,102	0.003
351271	A	R	PANORA COOP TEL ASSN		628,669	2,085	301.52	4,553	0.000
351273	A	R	PEOPLES TEL CO - IA		329,565	932	353.61	33,591	0.003
351274	A	R	CENTURYTEL-POSTVILLE	CenturyTel, Inc.	564,518	1,794	314.67	19,252	0.002
351275	A	R	PRAIRIEBURG TEL CO		99,913	232	430.66	20,950	0.002
351276	A	R	PRESTON TEL CO		474,131	1,297	365.56	56,821	0.006
351277	A	R	RADCLIFFE TEL CO		212,112	569	372.78	27,598	0.003
351278	A	R	READLYN TEL CO		320,174	902	354.96	33,302	0.003
351280	A	R	RINGSTED TEL CO		183,816	472	389.44	28,030	0.003
351282	A	R	ROCKWELL COOP ASSN		572,446	1,394	410.65	104,958	0.011
351283	A	R	ROYAL TEL CO		185,353	477	388.58	28,035	0.003
351284	A	R	RUTHVEN TEL EXCHANGE		322,059	908	354.69	33,364	0.003
351285	A	R	SAC COUNTY MUTUAL		436,695	1,184	368.83	54,387	0.006
351291	A	R	SCHALLER TEL CO		716,931	1,829	391.98	112,100	0.012
351292	A	R	SEARSBORO TEL CO		158,663	361	439.51	34,995	0.004
351293	A	R	SHARON TEL CO		469,360	1,283	365.83	56,433	0.006
351294	A	R	SCRANTON TEL CO		217,278	588	369.52	27,274	0.003
351295	A	R	SHELL ROCK TEL CO	Blue Earth Valley Communications, Inc.	392,985	1,142	344.12	34,116	0.004
351297	A	R	HEART OF IOWA COOP		1,007,574	2,456	410.25	184,182	0.019
351298	A	R	SOUTH SLOPE COOP TEL		3,546,500	12,570	282.14	0	0.000
351301	A	R	SOUTHWEST TEL EXCH		333,686	784	425.62	67,832	0.007
351302	A	R	SPRINGVILLE COOP TEL		458,965	1,376	333.55	31,652	0.003
351303	A	R	COOP TEL EXCHANGE		300,462	738	407.13	53,618	0.006
351304	A	R	SWISHER TEL CO		350,540	1,000	350.54	34,047	0.003
351305	A	R	STRATFORD MUTUAL TEL		270,861	749	361.63	30,900	0.003
351306	A	R	SULLY TEL ASSOC		433,476	1,172	369.86	54,621	0.006
351307	A	R	SUPERIOR TEL COOP		93,617	216	433.41	19,950	0.002
351308	A	R	TEMPLETON TEL CO		166,009	416	399.06	27,706	0.003
351309	A	R	TERRIL TEL. COOP.		181,648	465	390.64	28,033	0.003
351310	A	R	TITONKA TEL CO		235,877	645	365.70	28,316	0.003
351316	C	R	UNITED FARMERS TEL		162,987	620	262.88	0	0.000
351319	A	R	VAN BUREN TEL CO		1,174,965	3,071	382.60	168,554	0.017
351320	A	R	VAN HORNE COOP TEL		228,025	622	366.60	27,670	0.003
351322	A	R	VENTURA TEL CO, INC		226,652	618	366.75	27,552	0.003
351324	A	R	VILLISCA FARMERS TEL		481,945	1,320	365.11	57,443	0.006
351326	A	R	WALNUT TEL CO, INC		319,545	900	355.05	33,280	0.003
351327	C	R	WEBB-DICKENS TEL		94,412	468	201.73	0	0.000
351328	A	R	WEBSTER-CALHOUN COOP		2,226,999	5,398	412.56	414,162	0.042
351329	A	R	WELLMAN COOP TEL		493,219	1,505	327.72	28,917	0.003
351331	A	R	WEST IOWA TEL CO		1,973,348	5,579	353.71	201,442	0.021
351332	A	R	WEST LIBERTY TEL CO		1,262,744	4,196	300.94	7,581	0.001
351334	A	R	WESTERN IOWA ASSN		1,528,644	3,967	385.34	224,797	0.023
351335	A	R	WESTSIDE INDEPENDENT		146,429	358	409.02	26,517	0.003
351336	A	R	WILTON TEL CO		646,576	2,173	297.55	0	0.000
351337	A	R	WINNEBAGO COOP ASSN		2,921,293	7,488	390.13	448,551	0.046
351342	A	R	WOOLSTOCK MUTUAL		118,652	281	422.25	23,602	0.002
351343	A	R	WYOMING MUTUAL TEL		269,858	746	361.74	30,830	0.003
351344	A	R	PRAIRIE TEL CO		447,258	1,097	407.71	80,177	0.008
351346	C	R	ACE TEL ASSN-IA		1,984,954	4,667	425.32	402,740	0.041
351405	A	R	HILLS TEL CO, INC-IA	Ollig Utilities	902,923	2,163	417.44	173,873	0.018
351424	A	R	MABEL COOP TEL-IA		419,650	1,018	412.23	77,854	0.008
351888	C	R	GRAND RIVER MUT-IA	Grand River Mutual Tel. Corp.	2,265,877	8,898	254.65	0	0.000
355141	C	N	QWEST CORP-IA	Qwest Communications International, Inc.	217,933,348	1,122,068	194.22	0	0.000

Table 3.32
High-Cost Loop Support
2000 Data by Study Area

Study Area Code	Type	Status	Study Area Name	Holding Company Name	Unseparated NTS Revenue Requirement $	Number of Loops	Unseparated NTS Revenue Requirement per Loop $	High-Cost Loop Support Payments for 2002 $	Percent of Total %
TOTAL:			KANSAS		526,208,594	1,732,809	303.67	48,220,148	4.948
411317	C	R	UNITED OF EASTERN KS	United Telephone System Inc.	28,915,896	60,510	477.87	7,606,571	0.780
411746	C	R	BLUE VALLEY TEL CO		4,313,759	3,019	1,428.87	2,532,813	0.260
411756	A	R	COLUMBUS TELEPHONE		772,716	2,819	274.11	0	0.000
411758	C	R	COUNCIL GROVE TEL CO	Tri-County Telephone Association - KS	847,100	2,423	349.61	81,030	0.008
411761	C	R	CUNNINGHAM TEL CO		1,260,623	1,618	779.12	568,962	0.058
411764	C	R	ELKHART TEL CO INC		748,938	1,705	439.26	164,959	0.017
411777	C	R	GOLDEN BELT TEL ASSN		4,499,720	6,979	644.75	1,750,806	0.180
411778	A	R	GORHAM TEL CO		156,619	356	439.94	34,625	0.004
411780	A	R	HAVILAND TEL CO	Lynch Interactive Corporation	1,711,029	4,164	410.91	314,331	0.032
411781	C	R	H & B COMMUNICATIONS		598,093	1,033	578.99	208,199	0.021
411782	C	R	HOME TEL CO		1,504,932	2,189	687.50	619,334	0.064
411785	C	R	J. B. N. TEL CO INC	Lynch Interactive Corporation	2,998,003	2,981	1,005.70	1,554,831	0.160
411788	C	R	KANOKLA TEL ASSN-KS		2,916,845	2,553	1,142.52	1,593,570	0.164
411791	A	R	LA HARPE TEL CO INC		171,851	434	395.97	27,899	0.003
411801	C	R	MADISON TEL CO INC		530,290	830	638.90	204,579	0.021
411807	C	R	MOKAN DIAL INC-KS	Townes Telecommunications	2,776,062	3,786	733.24	1,201,052	0.123
411808	C	R	MOUNDRIDGE TEL CO		2,399,689	2,999	800.16	1,101,908	0.113
411809	C	R	MUTUAL TEL CO		307,535	509	604.19	112,208	0.012
411814	C	R	PEOPLES MUTUAL TEL		1,551,758	1,835	845.64	736,817	0.076
411817	C	R	PIONEER TEL ASSN INC		10,852,548	17,453	621.82	4,078,246	0.418
411818	C	R	CRAW-KAN TEL COOP		5,498,457	14,770	372.27	711,488	0.073
411820	C	R	RAINBOW TEL COOP		1,491,010	2,064	722.39	637,978	0.065
411826	C	R	RURAL TEL SERVICE CO		10,814,640	12,443	869.13	5,215,517	0.535
411827	C	R	S & T TEL COOP ASSN		3,854,639	3,527	1,092.89	2,070,253	0.212
411829	C	R	S & A TEL CO INC	Mid-South Telecommunication Company	1,162,253	1,022	1,137.23	633,873	0.065
411831	C	R	S. CENTRAL TEL - KS	South Central Tel. Co.	2,735,834	2,011	1,360.43	1,583,919	0.163
411833	C	R	SOUTHERN KANSAS TEL	Southern Kansas Tel. Co., Inc.	5,944,533	5,234	1,135.75	3,240,462	0.332
411835	C	R	SUNFLOWER TEL CO	FairPoint Communications, Inc.	4,175,373	6,176	676.06	1,694,387	0.174
411839	C	R	TRI-COUNTY TEL ASSN	Tri-County Telephone Association - KS	1,310,442	3,613	362.70	151,568	0.016
411840	C	R	TWIN VALLEY TEL INC		1,095,493	2,435	449.89	255,000	0.026
411841	C	R	UNITED TEL ASSN		4,191,538	6,370	658.01	1,661,377	0.170
411842	C	R	UTC OF KANSAS	United Telephone System Inc.	30,534,197	79,502	384.07	4,439,485	0.456
411845	C	R	WAMEGO TEL CO INC		1,919,380	5,658	339.23	151,041	0.015
411847	C	R	WHEAT STATE TEL, INC		1,460,036	2,511	581.46	510,738	0.052
411849	C	R	WILSON TEL CO INC		1,364,810	2,458	555.25	451,640	0.046
411852	C	R	ZENDA TEL COMPANY		216,713	234	926.13	108,085	0.011
411957	C	R	UTC-MO DBA UTC-SE KS	United Telephone System Inc.	1,386,396	6,278	220.83	0	0.000
412030	C	R	TOTAH TELEPHONE CO		753,328	1,523	494.63	210,597	0.022
415214	C	N	SOUTHWESTERN BELL-KS	Southwestern Bell	376,465,516	1,454,785	258.78	0	0.000
TOTAL:			KENTUCKY		683,391,010	2,225,549	307.07	19,922,604	2.044
260396	A	R	BALLARD RURAL COOP		2,516,962	7,208	349.19	239,083	0.025
260398	A	R	BRANDENBURG TEL CO		7,860,276	29,415	267.22	0	0.000
260401	C	R	DUO COUNTY TEL COOP		6,049,414	13,025	464.45	1,506,246	0.155
260402	C	R	ALLTEL KENTUCKY	ALLTEL Communications Service Corp.	8,459,054	27,531	307.26	162,837	0.017
260406	C	R	FOOTHILLS RURAL COOP		6,565,286	15,974	411.00	1,206,918	0.124
260407	C	N	VERIZON SOUTH-KY	Verizon Communications Inc.	157,482,331	463,087	340.07	0	0.000
260408	A	R	GEARHEART-COALFIELDS		1,992,436	6,789	293.48	0	0.000
260410	C	R	VERIZON S-KY(CONTEL)	Verizon Communications Inc.	44,626,804	101,290	440.58	9,900,102	1.016
260411	C	R	LESLIE COUNTY TEL CO	Telephone And Data Systems, Inc.	4,580,836	9,022	507.74	1,336,250	0.137
260412	A	R	LEWISPORT TEL CO	Telephone And Data Systems, Inc.	537,298	1,680	319.82	23,652	0.002
260413	C	R	LOGAN TEL. COOP. INC		4,186,936	7,483	559.53	1,398,967	0.144
260414	A	R	MOUNTAIN RURAL COOP		4,550,078	15,332	296.77	0	0.000
260415	A	R	PEOPLES RURAL COOP		2,573,050	8,626	298.29	726	0.000
260417	A	R	SALEM TEL CO	Telephone And Data Systems, Inc.	656,614	2,224	295.24	0	0.000
260418	C	R	SOUTH CENTRAL RURAL		13,303,378	28,657	464.23	3,309,244	0.340
260419	A	R	THACKER/GRIGSBY TEL		2,688,246	8,016	335.36	193,824	0.020
260421	A	R	WEST KENTUCKY RURAL		6,541,890	18,614	351.45	644,755	0.066
265061	C	N	CINCINNATI BELL-KY	Cincinnati Bell	56,915,930	202,619	280.90	0	0.000
265182	C	N	SO CENTRAL BELL-KY	BellSouth Telecommunications, Inc.	351,304,194	1,258,957	279.04	0	0.000
TOTAL:			LOUISIANA		756,318,279	2,612,644	289.48	45,714,558	4.691
270423	C	R	CENTURYTEL-CENTR LA	CenturyTel, Inc.	13,051,176	19,543	667.82	5,240,850	0.538
270424	C	R	CENTURYTEL-SE LA	CenturyTel, Inc.	7,481,950	13,845	540.41	2,389,822	0.245
270425	C	R	CAMERON TEL CO - LA	Cameron Telephone Company	5,985,222	9,185	651.63	2,351,614	0.241
270426	C	R	CAMPTI-PLEASANT HILL		1,735,625	2,719	638.33	669,017	0.069
270427	C	R	CENTURYTEL-CHATHAM	CenturyTel, Inc.	3,253,852	1,797	1,810.71	2,022,232	0.207
270428	A	R	DELCAMBRE TEL CO		507,374	1,560	325.24	27,459	0.003
270429	C	R	EAST ASCENSION TEL		16,816,196	41,063	409.52	3,056,942	0.314
270430	C	R	ELIZABETH TEL CO	Cameron Telephone Company	3,698,995	3,481	1,062.62	1,964,224	0.202
270431	C	R	CENTURYTEL-NW LA	CenturyTel, Inc.	7,306,418	9,997	730.86	3,153,555	0.324
270432	A	R	KAPLAN TEL CO		1,780,170	5,762	308.95	40,410	0.004
270433	C	R	LAFOURCHE TEL CO		7,721,366	17,226	448.24	1,782,636	0.183

Table 3.32
High-Cost Loop Support
2000 Data by Study Area

Study Area Code	Type	Status	Study Area Name	Holding Company Name	Unseparated NTS Revenue Requirement $	Number of Loops	Unseparated NTS Revenue Requirement per Loop $	High-Cost Loop Support Payments for 2002 $	Percent of Total %
			LOUISIANA (CONT.)						
270434	C	R	CENTURYTEL-EVANGELIN	CenturyTel, Inc.	29,732,244	37,368	795.66	13,603,827	1.396
270435	C	R	NORTHEAST LOUISIANA		1,175,710	1,011	1,162.92	646,530	0.066
270436	C	R	CENTURY NORTH LA	CenturyTel, Inc.	5,826,754	7,742	752.62	2,568,565	0.264
270438	C	R	RESERVE TEL CO	CEA Capital	1,830,333	5,894	310.54	47,427	0.005
270439	C	R	CENTURYTEL-RINGGOLD	CenturyTel, Inc.	1,122,777	1,917	585.69	396,000	0.041
270440	C	R	CENTURYTEL - EAST LA	CenturyTel, Inc.	2,542,740	3,064	829.88	1,194,087	0.123
270441	C	R	STAR TEL CO		4,044,781	5,127	788.92	1,840,568	0.189
270442	C	R	CENTURYTEL-SW LA	CenturyTel, Inc.	5,530,070	6,140	900.66	2,718,793	0.279
275183	C	N	SO CENTRAL BELL-LA	BellSouth Telecommunications, Inc.	635,174,527	2,418,203	262.66	0	0.000
TOTAL:			MAINE		223,167,157	873,935	255.36	7,484,289	0.768
100002	C	R	OXFORD WEST TEL CO	Oxford Cty Tel & Tel DBA Oxford Telecom	2,392,524	7,117	336.17	175,834	0.018
100003	C	R	LINCOLNVILLE TEL CO	Lincolnville Telephone Company	3,388,946	14,170	239.16	0	0.000
100004	C	R	CHINA TEL CO.	FairPoint Communications, Inc.	1,518,944	3,969	382.70	218,099	0.022
100005	A	R	COBBOSSEECONTEE TEL		293,466	818	358.76	32,221	0.003
100007	C	R	ISLAND TEL CO	Telephone And Data Systems, Inc.	500,085	684	731.12	215,901	0.022
100010	C	R	HAMPDEN TEL CO	Telephone And Data Systems, Inc.	929,469	3,607	257.68	0	0.000
100011	C	R	HARTLAND & ST ALBANS	Telephone And Data Systems, Inc.	1,387,877	3,949	351.45	136,786	0.014
100015	A	R	COMMUNITY SERVICE		4,055,868	13,010	311.75	114,920	0.012
100019	A	R	OXFORD COUNTY TEL	Oxford Cty Tel & Tel DBA Oxford Telecom	2,241,225	6,457	347.10	205,402	0.021
100020	A	R	PINE TREE TEL & TEL	Country Road Communications, Inc.	2,091,681	7,331	285.32	0	0.000
100022	A	R	SACO RIVER TEL & TEL	Rural Cellular Corporation	2,832,241	10,559	268.23	0	0.000
100024	C	R	SOMERSET TEL CO	Telephone And Data Systems, Inc.	5,458,509	12,899	423.17	1,092,322	0.112
100025	C	R	STANDISH TEL CO	FairPoint Communications, Inc.	8,248,874	21,671	380.64	1,161,819	0.119
100027	C	R	UNION RIVER TEL CO		1,015,232	1,427	711.44	429,363	0.044
100029	C	R	UNITY TEL CO., INC.		2,254,077	5,311	424.42	454,729	0.047
100031	C	R	WARREN TEL CO	Telephone And Data Systems, Inc.	687,258	1,987	345.88	61,632	0.006
100034	C	R	WEST PENOBSCOT TEL	Telephone And Data Systems, Inc.	857,498	2,659	322.49	42,050	0.004
103313	C	R	NORTHLAND TEL CO-ME	FairPoint Communications, Inc.	11,343,703	25,504	444.78	2,573,103	0.264
103315	C	R	MID MAINE TELECOM		2,676,314	6,176	433.34	570,108	0.058
105111	C	N	VERIZON MAINE	Verizon Communications Inc.	168,993,369	724,630	233.21	0	0.000
TOTAL:			MARYLAND		760,707,037	3,932,364	193.45	187,541	0.019
180216	C	R	ARMSTRONG TEL OF MD	Armstrong Utilities	2,695,599	8,073	333.90	187,541	0.019
185030	C	N	VERIZON MARYLAND INC	Verizon Communications Inc.	758,011,438	3,924,291	193.16	0	0.000
TOTAL:			MASSACHUSETTS		732,121,661	4,531,432	161.57	235,629	0.024
110036	C	R	GRANBY TEL & TEL -MA		1,190,143	3,027	393.18	188,250	0.019
110037	C	R	RICHMOND TEL CO		432,472	1,206	358.60	47,379	0.005
115112	C	N	VERIZON MASS.	Verizon Communications Inc.	730,499,046	4,527,199	161.36	0	0.000
TOTAL:			MICHIGAN		1,314,376,462	6,478,361	202.89	23,090,325	2.369
310669	A	R	ALLENDALE TEL CO		1,867,374	7,295	255.98	0	0.000
310671	C	R	CENTURY TEL. MIDWEST	CenturyTel, Inc.	16,477,933	30,912	533.06	5,165,401	0.530
310672	C	R	COMM CORP OF MI	Telephone And Data Systems, Inc.	2,011,402	5,296	379.80	281,036	0.029
310675	A	R	BARAGA TEL CO		1,777,847	5,292	335.95	129,988	0.013
310676	A	R	BARRY COUNTY TEL CO		2,499,967	8,269	302.33	22,410	0.002
310677	C	R	ISLAND TEL CO	Telephone And Data Systems, Inc.	598,917	1,197	500.35	170,654	0.018
310678	A	R	BLANCHARD TEL ASSN		490,361	1,494	328.22	29,191	0.003
310679	C	R	BLOOMINGDALE TEL CO		1,517,278	2,347	646.48	591,832	0.061
310680	C	R	CHIPPEWA COUNTY TEL	Hiawatha Tel. Co.	850,445	1,706	498.50	240,853	0.025
310682	C	R	FRONTIER-MICHIGAN	Frontier Corporation	6,590,333	25,764	255.80	0	0.000
310683	C	R	CARR TEL CO		635,539	1,978	321.30	29,750	0.003
310685	C	R	CHATHAM TEL CO - MI	Telephone And Data Systems, Inc.	1,603,012	3,200	500.94	457,633	0.047
310688	A	R	CLIMAX TEL CO		532,157	1,659	320.77	24,381	0.003
310689	C	R	CENTURYTEL-UPPER MI	CenturyTel, Inc.	6,989,039	12,926	540.70	2,234,003	0.229
310691	C	R	DEERFIELD FARMERS		2,330,985	2,910	801.03	1,071,106	0.110
310692	A	R	DRENTHE TEL CO		281,778	782	360.33	31,601	0.003
310694	A	R	FARMERS DBA CHAPIN		252,127	693	363.82	29,576	0.003
310695	C	N	VERIZON NORTH-MI	Verizon Communications Inc.	226,225,274	746,713	302.96	0	0.000
310702	C	R	CENTURY OF MICHIGAN	CenturyTel, Inc.	26,701,310	62,128	429.78	5,569,165	0.571
310703	A	R	KALEVA TEL CO		984,879	2,702	364.50	116,512	0.012
310704	C	R	ACE TEL OF MICHIGAN		2,214,103	5,974	370.62	281,367	0.029
310705	C	R	CENTURY-NORTHN MICH.	CenturyTel, Inc.	1,679,270	3,472	483.66	451,534	0.046
310708	A	R	LENNON TEL CO		628,669	2,085	301.52	4,553	0.000
310711	C	R	MIDWAY TEL CO	Hiawatha Tel. Co.	727,395	891	816.38	338,215	0.035
310713	C	R	HIAWATHA TEL CO	Hiawatha Tel. Co.	2,726,605	6,167	442.13	609,933	0.063
310714	C	R	OGDEN TEL CO		171,698	476	360.71	19,353	0.002
310717	C	R	ONTONAGON COUNTY TEL	Hiawatha Tel. Co.	1,751,683	4,589	381.71	249,216	0.026
310720	C	R	PENINSULA TEL CO -MI		869,513	1,648	527.62	268,657	0.028
310721	C	R	PIGEON TEL CO		1,599,371	4,015	398.35	265,262	0.027
310725	A	R	SAND CREEK TEL CO		434,179	1,286	337.62	32,984	0.003
310726	C	R	SHIAWASSEE TEL CO	Telephone And Data Systems, Inc.	2,701,483	6,433	419.94	529,180	0.054

Table 3.32
High-Cost Loop Support
2000 Data by Study Area

Study Area Code	Type	Status	Study Area Name	Holding Company Name	Unseparated NTS Revenue Requirement $	Number of Loops	Unseparated NTS Revenue Requirement per Loop $	High-Cost Loop Support Payments for 2002 $	Percent of Total %
			MICHIGAN (CONT.)						
310728	C	R	SPRINGPORT TEL CO		935,211	2,002	467.14	235,556	0.024
310732	C	R	UPPER PENINSULA TEL	Lynch Interactive Corporation	5,212,595	7,327	711.42	2,204,476	0.226
310734	C	R	WALDRON TEL CO		409,809	663	618.11	153,079	0.016
310735	A	R	WESTPHALIA TEL CO		396,491	1,154	343.58	34,069	0.003
310737	C	R	WINN TEL CO		535,639	844	634.64	205,333	0.021
310738	C	R	WOLVERINE TEL CO	Telephone And Data Systems, Inc.	3,400,384	10,925	311.25	92,952	0.010
313033	C	R	VERIZON N-MI(ALLTEL)	Verizon Communications Inc.	18,429,650	57,066	322.95	919,514	0.094
315090	C	N	MICHIGAN BELL TEL CO	Southwestern Bell	968,334,754	5,436,081	178.13	0	0.000
TOTAL:			MINNESOTA		765,556,249	3,202,647	239.04	25,061,498	2.571
361123	C	R	CITIZENS-MN-LAKES	Citizens Communications Company	45,330,486	134,597	336.79	3,379,620	0.347
361337	A	R	WINNEBAGO COOP ASSN		385,135	891	432.25	81,520	0.008
361346	C	R	ACE TEL ASSN-MN		3,381,111	12,201	277.12	0	0.000
361347	A	R	ALBANY MUTUAL ASSN		1,234,875	3,619	341.22	101,291	0.010
361348	A	R	WILDERNESS VALLEY		35,405	69	513.12	10,498	0.001
361350	C	R	ARVIG TEL CO	Telephone And Data Systems, Inc.	6,040,116	13,305	453.97	1,434,048	0.147
361353	A	R	CITY OF BARNESVILLE		435,012	1,289	337.48	32,944	0.003
361356	A	R	BENTON COOP TEL CO		1,589,257	4,473	355.30	166,130	0.017
361357	C	R	BLACKDUCK TEL CO		701,116	1,876	373.73	92,149	0.009
361358	A	R	BLUE EARTH VALLEY	Blue Earth Valley Communications, Inc.	2,767,875	8,052	343.75	238,606	0.024
361362	A	R	BRIDGEWATER TEL CO	Telephone And Data Systems, Inc.	2,482,131	9,468	262.16	0	0.000
361365	A	R	CALLAWAY TEL CO	Arvig Enterprises	122,745	292	420.36	24,112	0.002
361367	C	R	FRONTIER-MINNESOTA	Frontier Corporation	36,733,449	130,339	281.83	0	0.000
361370	C	R	CLARA CITY TEL EXCH		821,509	1,827	449.65	190,999	0.020
361372	A	R	CLEMENTS TEL CO		95,594	221	432.55	20,270	0.002
361373	A	R	CONSOLIDATED TEL CO		3,601,419	10,316	349.11	341,637	0.035
361374	C	R	ARROWHEAD COMM CORP	Hector Communications Corp.	495,863	787	630.07	188,768	0.019
361375	A	R	MID-COMM-HICKORYTECH		3,489,574	9,819	355.39	365,259	0.037
361380	A	R	DELAVAN TEL CO		141,881	345	411.25	26,131	0.003
361381	A	R	DUNNELL TEL CO		117,152	277	422.93	23,407	0.002
361383	C	R	EAGLE VALLEY TEL CO	Hector Communications Corp.	306,027	679	450.70	71,519	0.007
361384	A	R	EASTON TEL CO	Blue Earth Valley Communications, Inc.	126,062	301	418.81	24,505	0.003
361385	C	R	EAST OTTER TAIL TEL	Arvig Enterprises	8,241,551	19,227	428.64	1,707,073	0.175
361386	A	R	ECKLES TEL CO	Blue Earth Valley Communications, Inc.	1,128,814	4,275	264.05	0	0.000
361387	C	R	EMILY COOP TEL CO		619,312	1,548	400.07	104,270	0.011
361389	A	R	FARMERS MUTUAL TEL		503,877	1,203	418.85	97,976	0.010
361390	A	R	FEDERATED TEL COOP	Federated Telephone Cooperative	911,651	2,187	416.85	174,835	0.018
361391	C	R	FELTON TEL CO. INC.		352,710	743	474.71	91,640	0.009
361395	C	R	GARDEN VALLEY TEL CO		5,701,138	16,278	350.24	551,038	0.057
361396	A	R	GARDONVILLE COOP TEL		1,246,023	3,498	356.21	131,987	0.014
361399	C	R	GRANADA TEL CO	Hector Communications Corp.	102,829	281	365.94	12,380	0.001
361401	A	R	HALSTAD TEL CO		747,341	1,693	441.43	166,553	0.017
361403	A	R	FEDERATED UTILITIES	Federated Telephone Cooperative	286,041	795	359.80	31,852	0.003
361404	A	R	HARMONY TEL CO		394,987	1,035	381.63	56,154	0.006
361405	A	R	HILLS TEL CO, INC	Ollig Utilities	275,289	634	434.21	58,938	0.006
361408	A	R	HOME TEL CO - MN		727,995	1,995	364.91	86,557	0.009
361409	A	R	HUTCHINSON TEL CO		3,422,261	13,653	250.66	0	0.000
361410	C	R	JOHNSON TEL CO		1,796,051	2,001	897.58	881,421	0.090
361412	A	R	KASSON & MANTORVILLE		1,570,489	4,872	322.35	76,603	0.008
361413	A	R	MID STATE DBA KMP	Telephone And Data Systems, Inc.	831,798	2,216	375.36	111,198	0.011
361414	C	R	LAKEDALE TEL CO		3,846,822	13,592	283.02	0	0.000
361419	A	R	LISMORE COOP TEL CO		146,081	357	409.19	26,489	0.003
361422	A	R	LONSDALE TEL CO		532,157	1,659	320.77	24,381	0.003
361423	A	R	LOWRY TEL CO, LLC		313,557	881	355.91	33,070	0.003
361424	A	R	MABEL COOP TEL - MN		331,694	831	399.15	55,401	0.006
361425	A	R	CHRISTENSEN-MADELIA		576,323	1,845	312.37	17,041	0.002
361426	A	R	MANCHESTER-HARTLAND		310,359	767	404.64	54,292	0.006
361427	A	R	MANKATO-HICKORYTECH		10,635,119	43,148	246.48	0	0.000
361430	A	R	MELROSE TEL CO		3,676,397	11,025	333.46	252,965	0.026
361431	A	R	MIDWEST TEL CO		1,047,754	2,889	362.67	121,139	0.012
361433	C	R	MID STATE TEL CO	Telephone And Data Systems, Inc.	2,955,015	8,652	341.54	243,958	0.025
361437	A	R	MINNESOTA LAKE TEL	Blue Earth Valley Communications, Inc.	226,652	618	366.75	27,552	0.003
361439	A	R	MINNESOTA VALLEY TEL	Larson Utilities, Inc.	445,867	1,093	407.93	80,065	0.008
361440	A	R	CANNON VLY TELECOM		856,400	2,305	371.54	109,941	0.011
361442	C	R	NEW ULM TELECOM, INC		3,992,919	13,479	296.23	0	0.000
361443	A	R	LORETEL SYSTEMS, INC	Ollig Utilities	4,343,799	13,181	329.55	268,934	0.028
361445	C	R	CENTURYTEL-MINNESOTA	CenturyTel, Inc.	17,172,108	30,884	556.02	5,692,544	0.584
361448	A	R	OSAKIS TEL CO		610,084	1,997	305.50	9,527	0.001
361450	A	R	PARK REGION MUTUAL	Park Region Mutual Tel. Co.	1,727,901	4,806	359.53	191,712	0.020
361451	C	R	PAUL BUNYAN RURAL		4,423,631	10,110	437.55	965,178	0.099
361453	C	R	PEOPLES TEL CO - MN		1,668,561	2,088	799.12	765,555	0.079
361454	C	R	PINE ISLAND TEL CO	Hector Communications Corp.	1,254,079	3,222	389.22	190,807	0.020
361456	C	R	UTC OF MINNESOTA	United Telephone System Inc.	48,075,285	165,142	291.11	0	0.000

Table 3.32
High-Cost Loop Support
2000 Data by Study Area

Study Area Code	Type	Status	Study Area Name	Holding Company Name	Unseparated NTS Revenue Requirement $	Number of Loops	Unseparated NTS Revenue Requirement per Loop $	High-Cost Loop Support Payments for 2002 $	Percent of Total %
			MINNESOTA (CONT.)						
361472	A	R	REDWOOD COUNTY TEL		2,649,646	7,313	362.32	304,979	0.031
361474	A	R	ROTHSAY TEL CO, INC		216,738	586	369.86	27,310	0.003
361475	A	R	RUNESTONE TEL ASSN		1,881,318	5,021	374.69	249,766	0.026
361476	A	R	SACRED HEART TEL CO		201,991	533	378.97	27,996	0.003
361479	A	R	SCOTT RICE -INTEGRA	Integra Telecom of Oregon, Inc.	4,762,203	18,451	258.10	0	0.000
361482	A	R	SHERBURNE CTY RURAL		3,682,449	13,695	268.89	0	0.000
361483	C	R	SLEEPY EYE TEL CO	Ollig Utilities	2,027,118	6,529	310.48	52,282	0.005
361485	A	R	SPRING GROVE COOP		500,205	1,374	364.05	58,846	0.006
361487	A	R	STARBUCK TEL CO		556,284	1,759	316.25	20,683	0.002
361491	C	R	TWIN VALLEY-ULEN TEL	Arvig Enterprises	2,672,688	3,543	754.36	1,180,085	0.121
361494	A	R	UPSALA COOP TEL ASSN		370,194	1,065	347.60	34,224	0.004
361495	A	R	VALLEY TEL CO - MN	Park Region Mutual Tel. Co.	343,375	867	396.05	55,785	0.006
361499	A	R	CROSSLAKE TEL CO		756,827	2,754	274.81	0	0.000
361500	A	R	NORTHERN TEL CO - MN		24,667	40	616.67	9,192	0.001
361501	C	R	WEST CENTRAL TEL		2,770,600	4,449	622.75	1,042,702	0.107
361502	A	R	WESTERN TEL CO		893,596	2,663	335.56	64,737	0.007
361505	A	R	WIKSTROM TEL CO, INC		2,712,802	6,667	406.90	483,225	0.050
361507	A	R	WINSTED TEL CO	Telephone And Data Systems, Inc.	565,210	1,797	314.53	19,120	0.002
361508	A	R	WINTHROP TEL CO	Larson Utilities, Inc.	420,660	1,238	339.79	33,499	0.003
361510	A	R	WOODSTOCK TEL CO		633,251	1,513	418.54	122,871	0.013
361512	A	R	WOLVERTON TEL CO		81,979	187	438.39	17,970	0.002
361515	A	R	ZUMBROTA TEL CO		681,910	2,358	289.19	0	0.000
361654	A	R	INTERSTATE TELECOMM.		651,833	1,764	369.52	81,821	0.008
365142	C	N	QWEST CORP-MN	Qwest Communications International, Inc.	484,514,837	2,354,431	205.79	0	0.000
367123	C	R	CITIZENS-MN-SOUTH	Citizens Communications Company	2,521,354	4,302	586.09	889,966	0.091
TOTAL:			MISSISSIPPI		505,800,121	1,453,578	347.97	17,813,476	1.828
280446	C	R	BAY SPRINGS TEL CO	Telephone Electronics Corporation	6,217,761	12,717	488.93	1,704,112	0.175
280447	C	R	BRUCE TEL CO - MS		1,897,527	3,323	571.03	649,905	0.067
280448	C	R	CALHOUN CITY TEL CO	Telephone And Data Systems, Inc.	2,210,424	4,010	551.23	724,718	0.074
280451	A	R	DECATUR TEL CO -MS		660,112	2,242	294.43	0	0.000
280452	C	R	DELTA TEL CO	TELAPEX, Inc.	3,614,176	4,789	754.68	1,596,246	0.164
280453	C	R	ALLTEL MISSISSIPPI	ALLTEL Communications Service Corp.	6,054,482	12,263	493.72	1,687,330	0.173
280454	C	R	FRANKLIN TEL CO - MS	TELAPEX, Inc.	7,240,469	8,855	817.67	3,369,838	0.346
280455	A	R	FULTON TEL CO	Fail, Inc.	2,685,052	9,202	291.79	0	0.000
280456	C	R	GEORGETOWN TEL CO		511,830	392	1,305.69	292,656	0.030
280457	C	R	LAKESIDE TEL. CO.	Sunflower Enterprises	419,042	438	956.72	212,362	0.022
280458	C	R	CENTURYTEL - N. MISS	CenturyTel, Inc.	13,958,891	23,163	602.64	5,079,303	0.521
280460	A	R	FRONTIER-MISSISSIPPI	Frontier Corporation	2,103,169	6,533	321.93	100,936	0.010
280461	C	R	NOXAPATER TEL CO	Colonial Telephone Company	684,931	1,099	623.23	257,966	0.026
280462	A	R	MOUND BAYOU TEL & CO	Fail, Inc.	373,480	1,076	347.10	34,228	0.004
280466	C	R	SLEDGE TEL CO	Sunflower Enterprises	563,480	612	920.72	280,201	0.029
280467	A	R	SMITHVILLE TEL CO		420,660	1,238	339.79	33,499	0.003
283301	C	R	SOUTHEAST MS TEL CO	Telephone And Data Systems, Inc.	3,615,128	4,105	880.66	1,756,120	0.180
285184	C	N	SO CENTRAL BELL-MS	BellSouth Telecommunications, Inc.	452,218,357	1,356,519	333.37	0	0.000
287449	A	R	MYRTLE TEL CO	Telephone And Data Systems, Inc.	351,151	1,002	350.45	34,056	0.003
TOTAL:			MISSOURI		903,893,983	3,696,167	244.55	36,217,024	3.716
420463	C	R	BPS TEL. CO.		1,428,082	3,792	376.60	193,338	0.020
420472	C	R	CASS COUNTY TEL. CO.		6,596,292	8,124	811.95	3,056,799	0.314
421151	C	R	SPECTRA COMM. GROUP	CenturyTel, Inc.	30,241,574	129,947	232.72	0	0.000
421186	C	N	GTE-MW-VERIZON(GTE)	Verizon Communications Inc.	37,567,978	96,936	387.55	2,334,144	0.239
421206	A	R	IAMO TEL CO - MO		525,030	1,261	416.36	100,344	0.010
421759	A	R	CRAW-KAN TEL COOP-MO		1,039,112	2,629	395.25	167,579	0.017
421789	C	R	KS ST DBA VERIZON MW	Verizon Communications Inc.	1,942,716	4,694	413.87	364,760	0.037
421807	C	R	MOKAN DIAL INC-MO	Townes Telecommunications	658,515	819	804.05	303,311	0.031
421846	C	R	GTE-MW VERIZON-MO	Verizon Communications Inc.	14,600,711	25,841	565.02	4,937,444	0.507
421860	A	R	ALMA TEL CO		157,377	390	403.53	27,282	0.003
421864	C	R	CHARITON VALLEY TEL		6,954,266	8,671	802.01	3,197,975	0.328
421865	C	R	CITIZENS TEL CO - MO		2,407,215	4,428	543.63	775,023	0.080
421866	C	R	OZARK TEL. CO.		2,128,680	2,396	888.43	1,038,972	0.107
421874	A	R	ELLINGTON TEL CO		740,121	1,813	408.23	133,215	0.014
421876	A	R	FARBER TEL CO		110,339	259	426.02	22,486	0.002
421882	C	R	FIDELITY TEL CO		5,139,482	17,040	301.61	38,207	0.004
421885	C	R	ALLTEL MISSOURI	ALLTEL Communications Service Corp.	27,806,179	65,609	423.82	5,587,930	0.573
421886	C	R	GOODMAN TEL CO		784,262	1,933	405.72	138,393	0.014
421887	A	R	GRANBY TEL CO - MO		983,850	3,000	327.95	58,090	0.006
421888	C	R	GRAND RIVER MUT-MO	Grand River Mutual Tel. Corp.	6,277,890	15,511	404.74	1,099,112	0.113
421890	C	R	GREEN HILLS TEL CORP		2,903,379	3,922	740.28	1,264,905	0.130
421893	A	R	CHOCTAW TELEPHONE CO	Townes Telecommunications	229,733	627	366.40	27,811	0.003
421900	A	R	KLM TEL CO	RBJ Corporation	659,105	1,649	399.70	110,615	0.011
421901	C	R	KINGDOM TELEPHONE CO		2,777,571	5,788	479.88	736,321	0.076
421908	C	R	LE-RU TELEPHONE CO		1,411,625	1,577	895.13	691,755	0.071

Table 3.32
High-Cost Loop Support
2000 Data by Study Area

Study Area Code	Type	Status	Study Area Name	Holding Company Name	Unseparated NTS Revenue Requirement $	Number of Loops	Unseparated NTS Revenue Requirement per Loop $	High-Cost Loop Support Payments for 2002 $	Percent of Total %
			MISSOURI (CONT.)						
421912	C	R	MCDONALD COUNTY TEL		2,333,006	3,788	615.89	868,295	0.089
421914	C	R	MARK TWAIN RURAL TEL		3,409,829	4,759	716.50	1,449,973	0.149
421917	C	R	MID-MISSOURI TEL CO		4,649,706	4,616	1,007.30	2,413,153	0.248
421920	A	R	MILLER TEL CO - MO	Valliant Tel. Co.	394,155	1,146	343.94	34,101	0.003
421922	C	N	GTE MW VERIZON-MO	Verizon Communications Inc.	93,688,605	226,308	413.99	0	0.000
421927	C	R	NEW FLORENCE TEL CO		156,495	515	303.87	1,911	0.000
421928	C	R	NEW LONDON TEL CO	Telephone And Data Systems, Inc.	550,412	1,075	512.01	162,661	0.017
421929	C	R	HOLWAY TEL CO	RBJ Corporation	513,157	550	933.01	256,884	0.026
421931	C	R	NE MISSOURI RURAL	Northeast Missouri Rural Tel. Co.	3,788,634	9,011	420.45	744,693	0.076
421932	A	R	LATHROP TEL COMPANY	Grand River Mutual Tel. Corp.	502,256	1,540	326.14	28,007	0.003
421934	C	R	ORCHARD FARM TEL CO	Telephone And Data Systems, Inc.	380,193	818	464.78	94,798	0.010
421935	C	R	OREGON FARMERS MUT		442,176	1,257	351.77	43,802	0.004
421936	A	R	PEACE VALLEY TEL CO		188,406	487	386.87	28,081	0.003
421942	A	R	ROCK PORT TEL CO		700,120	1,913	365.98	84,330	0.009
421945	A	R	SENECA TEL CO		1,071,914	3,349	320.07	47,694	0.005
421949	C	R	STEELVILLE TEL EXCH		4,018,532	4,759	844.41	1,906,516	0.196
421951	C	R	STOUTLAND TEL CO	Telephone And Data Systems, Inc.	1,165,952	1,544	755.15	515,183	0.053
421957	C	R	UTC OF MISSOURI	United Telephone System Inc.	91,918,420	270,350	340.00	1,131,131	0.116
425213	C	N	SOUTHWESTERN BELL-MO	Southwestern Bell	537,950,931	2,749,726	195.64	0	0.000
TOTAL:			MONTANA		193,777,889	559,538	346.32	28,162,344	2.890
482235	C	R	BLACKFOOT TEL COOP	Blackfoot Tel. Coop.	5,857,210	8,877	659.82	2,327,285	0.239
482241	C	R	HOT SPRINGS TEL CO		500,494	862	580.62	174,788	0.018
482242	C	R	INTERBEL TEL COOP		2,897,735	2,087	1,388.47	1,687,669	0.173
482244	C	R	LINCOLN TEL CO INC		451,041	1,091	413.42	84,411	0.009
482246	C	R	MID-RIVERS TEL COOP		7,978,658	10,955	728.31	3,434,805	0.352
482247	C	R	NEMONT TEL COOP-MT	Nemont Tel. Coop.	7,998,466	14,595	548.03	2,602,692	0.267
482248	C	R	NORTHERN TEL COOP		1,328,114	1,597	831.63	624,471	0.064
482249	C	R	CENTURYTEL-MONTANA	CenturyTel, Inc.	20,619,220	65,794	313.39	651,306	0.067
482250	C	R	PROJECT TEL CO	Nemont Tel. Coop.	3,292,094	6,009	547.86	1,070,805	0.110
482251	C	R	RANGE TEL COOP-MT	Range Tel. Coop. Inc.	2,947,221	4,641	635.04	1,130,479	0.116
482252	A	R	RONAN TEL CO		1,294,916	4,355	297.34	0	0.000
482254	C	R	SOUTHERN MONTANA TEL		690,388	1,070	645.22	268,806	0.028
482255	C	R	3-RIVERS TEL COOP		12,292,277	19,075	644.42	4,780,580	0.491
482257	C	R	TRIANGLE TEL COOP	Triangle Tel.	4,870,846	10,849	448.97	1,128,650	0.116
483308	C	R	CLARK FORK TELECOM	Blackfoot Tel. Coop.	8,644,797	8,877	973.84	4,417,951	0.453
483310	C	R	CENTRAL MONTANA	Triangle Tel.	5,441,185	8,175	665.59	2,178,618	0.224
484322	C	R	CITIZENS-MONTANA	Citizens Communications Company	4,929,984	9,018	546.68	1,599,028	0.164
485104	C	N	QWEST CORP-MT	Qwest Communications International, Inc.	101,743,243	381,611	266.61	0	0.000
TOTAL:			NEBRASKA		270,811,275	1,015,125	266.78	10,141,917	1.041
371128	C	R	CITIZENS-NE-FT KEARN	Citizens Communications Company	16,876,318	62,206	271.30	0	0.000
371516	C	R	ARAPAHOE TEL CO		1,390,898	2,657	523.48	424,895	0.044
371517	C	R	ARLINGTON TEL CO	Huntel Systems	580,921	1,147	506.47	168,790	0.017
371518	C	R	ELSIE COMM., INC.	Southern Kansas Tel. Co., Inc.	578,205	249	2,322.11	375,713	0.039
371524	C	R	BLAIR TEL CO	Huntel Systems	2,695,096	9,217	292.40	0	0.000
371525	C	R	THREE RIVER TELCO		842,946	1,370	615.29	313,419	0.032
371526	C	R	CAMBRIDGE TEL CO -NE		725,559	1,402	517.52	217,934	0.022
371530	A	R	CONSOLIDATED TELCO	Consolidated Companies	708,362	1,722	411.36	130,571	0.013
371531	C	R	CLARKS TEL CO		705,641	1,078	654.58	278,383	0.029
371532	A	R	CONSOLIDATED TEL CO	Consolidated Companies	1,433,104	3,313	432.57	303,910	0.031
371534	C	R	COZAD TEL CO		904,176	3,149	287.13	0	0.000
371536	C	R	CURTIS TEL CO		950,582	899	1,057.38	503,746	0.052
371537	C	R	DALTON TEL CO, INC	Southern Kansas Tel. Co., Inc.	1,490,748	1,413	1,055.02	789,260	0.081
371540	C	R	DILLER TEL CO		613,001	967	633.92	234,735	0.024
371542	C	R	EASTERN NEBRASKA TEL	Huntel Systems	1,303,898	3,081	423.21	261,000	0.027
371545	A	R	EUSTIS ACQUISITION	Consolidated Companies	208,786	557	374.84	27,762	0.003
371553	C	R	GLENWOOD TEL MEMBER		1,511,429	2,827	534.64	475,742	0.049
371555	A	R	HAMILTON TEL CO		2,492,444	6,906	360.91	281,676	0.029
371556	A	R	HARTINGTON TEL CO		534,851	1,670	320.27	24,000	0.002
371557	C	R	HARTMAN TEL EXCH INC		435,896	474	919.61	216,624	0.022
371558	C	R	HEMINGFORD COOP TEL		1,814,328	1,049	1,729.58	1,116,650	0.115
371559	C	R	HENDERSON CO-OP TEL		409,043	1,129	362.31	47,076	0.005
371561	A	R	HERSHEY COOP TEL CO		304,675	853	357.18	32,723	0.003
371562	A	R	HOME ACQUISITION CO.	Consolidated Companies	358,616	915	391.93	56,046	0.006
371563	A	R	HOOPER TEL CO		499,531	1,372	364.09	58,796	0.006
371565	A	R	K & M TEL CO, INC		291,471	712	409.37	52,925	0.005
371567	C	R	KEYSTONE-ARTHUR TEL		479,712	682	703.39	201,086	0.021
371568	C	N	ALLTEL NEBRASKA, INC	ALLTEL Communications Service Corp.	69,422,021	297,988	232.97	0	0.000
371574	C	R	NEBRASKA CENTRAL TEL		2,969,166	9,342	317.83	119,439	0.012
371576	C	R	NORTHEAST NEBRASKA	Northeast Nebraska Tel. Co.	2,509,274	7,682	326.64	142,207	0.015
371577	C	R	GREAT PLAINS COMMUN		12,133,654	33,904	357.88	1,316,074	0.135
371581	A	R	PIERCE TEL CO		686,050	1,951	351.64	67,820	0.007

Table 3.32
High-Cost Loop Support
2000 Data by Study Area

Study Area Code	Type	Status	Study Area Name	Holding Company Name	Unseparated NTS Revenue Requirement $	Number of Loops	Unseparated NTS Revenue Requirement per Loop $	High-Cost Loop Support Payments for 2002 $	Percent of Total %
			NEBRASKA (CONT.)						
371582	A	R	PLAINVIEW TEL CO		409,800	1,200	341.50	33,805	0.003
371586	C	R	ROCK COUNTY TEL CO	Huntel Systems	542,546	1,083	500.97	154,904	0.016
371590	A	R	SODTOWN TEL CO		49,430	99	499.29	14,035	0.001
371591	C	R	SE NEBRASKA TEL CO		2,027,914	4,526	448.06	467,763	0.048
371592	C	R	STANTON TELECOM INC.		696,385	1,283	542.78	223,743	0.023
371595	C	R	UTC OF THE WEST-NE	United Telephone System Inc.	9,205,432	30,333	303.48	104,882	0.011
371597	C	R	WAUNETA TEL CO		715,363	688	1,039.77	376,427	0.039
372455	C	R	BENKELMAN TEL CO		1,093,140	1,257	869.64	527,356	0.054
375143	C	N	QWEST CORP-NE	Qwest Communications International, Inc.	127,210,862	510,773	249.06	0	0.000
TOTAL:			NEVADA		269,173,142	1,336,888	201.34	6,666,698	0.684
552220	C	R	FILER MUTUAL TEL -NV		103,796	741	140.08	0	0.000
552223	C	R	CENTURY-GEM STATE-NV	CenturyTel, Inc.	252,024	523	481.88	67,318	0.007
552233	C	R	RURAL TEL CO - NV	Rural Telephone Co.	795,976	1,042	763.89	354,512	0.036
552284	C	R	BEEHIVE TEL CO - NV		153,077	187	818.59	71,293	0.007
552302	C	R	VERIZON CALIF-NV	Verizon Communications Inc.	10,124,108	38,486	263.06	0	0.000
552348	C	N	CENTEL OF NV	United Telephone System Inc.	136,837,068	847,694	161.42	0	0.000
552349	C	R	CHURCHILL-CC COMM.		7,364,790	15,087	488.15	2,012,872	0.207
552351	C	R	LINCOLN CTY TEL SYS		740,267	2,575	287.48	0	0.000
552353	C	R	MOAPA VALLEY TEL CO.		1,025,690	4,161	246.50	0	0.000
552356	C	R	RIO VIRGIN TEL CO		1,937,843	7,976	242.96	0	0.000
553304	C	R	HUMBOLDT TEL CO	Oregon-Idaho Utilities, Inc.	1,719,209	1,078	1,594.81	1,038,559	0.107
554431	C	R	CITIZENS NV-NORTH	Citizens Communications Company	11,595,206	25,442	455.75	2,776,172	0.285
554432	C	R	CITIZENS NV-SOUTH	Citizens Communications Company	1,298,077	2,697	481.30	345,972	0.035
555173	C	N	NEVADA BELL	Southwestern Bell	95,226,010	389,199	244.67	0	0.000
TOTAL:			NEW HAMPSHIRE		215,310,186	860,595	250.19	940,771	0.097
120038	C	R	BRETTON WOODS TEL CO	Lynch Interactive Corporation	143,807	691	208.11	0	0.000
120039	C	R	GRANITE STATE TEL		4,107,471	10,678	384.67	600,436	0.062
120042	A	R	DIXVILLE TEL CO		192,658	471	409.04	34,894	0.004
120043	A	R	DUNBARTON TEL CO		561,478	1,781	315.26	19,795	0.002
120045	C	R	KEARSARGE TEL CO	Telephone And Data Systems, Inc.	3,447,159	10,907	316.05	126,829	0.013
120047	C	R	MERRIMACK COUNTY TEL	MCT, Inc.	2,880,039	8,840	325.80	158,817	0.016
120049	C	R	UNION TEL CO		1,604,575	7,937	202.16	0	0.000
120050	C	R	WILTON TEL CO - NH	Telecommunications Systems of NH, Inc.	870,850	3,658	238.07	0	0.000
123321	C	R	MCTA, INC.	MCT, Inc.	4,177,576	14,288	292.38	0	0.000
125113	C	N	VERIZON NEWHAMPSHIRE	Verizon Communications Inc.	197,324,572	801,344	246.24	0	0.000
TOTAL:			NEW JERSEY		1,348,943,813	6,927,404	194.73	0	0.000
160135	C	R	WARWICK VALLEY-NJ		1,646,145	10,959	150.21	0	0.000
160138	C	R	UNITED TEL - NJ, INC	United Telephone System Inc.	51,292,006	223,764	229.22	0	0.000
165120	C	N	VERIZON NEW JERSEY	Verizon Communications Inc.	1,296,005,661	6,692,681	193.65	0	0.000
TOTAL:			NEW MEXICO		318,589,204	1,009,203	315.68	19,434,728	1.994
491164	C	R	VALOR-NM#1	Valor Telecommunications, LLC	11,467,019	47,636	240.72	0	0.000
491193	C	R	VALOR-NM#2	Valor Telecommunications, LLC	16,222,028	48,765	332.66	1,093,539	0.112
491231	C	R	MESCALERO APACHE		2,486,460	1,163	2,137.97	1,594,220	0.164
492066	C	R	DELL TEL CO-OP - NM		904,933	469	1,929.50	569,568	0.058
492176	C	R	VALLEY TEL COOP - NM	Valley Telephone Cooperative	1,243,909	1,398	889.78	607,627	0.062
492259	C	R	BACA VALLEY TEL CO		867,172	869	997.90	448,170	0.046
492262	C	R	ENMR TEL COOP INC-NM		7,089,552	12,665	559.78	2,370,130	0.243
492263	C	R	LA JICARITA RURAL		1,999,290	2,215	902.61	984,042	0.101
492264	C	R	LEACO RURAL TEL COOP		2,407,018	2,446	984.06	1,236,087	0.127
492265	C	R	TULAROSA BASIN TEL.		2,883,723	5,150	559.95	964,429	0.099
492268	C	R	WESTERN NEW MEXICO	Lynch Interactive Corporation	6,561,266	6,715	977.11	3,358,424	0.345
492270	C	R	PENASCO VALLEY TEL		3,785,306	3,384	1,118.59	2,051,542	0.211
492272	C	R	ROOSEVELT CNTY RURAL		1,911,480	2,373	805.51	881,422	0.090
492274	C	R	CENTURYTEL SW-NM	CenturyTel, Inc.	3,838,356	6,224	616.70	1,430,463	0.147
494449	C	R	NAVAJO COMMUN-NM	Citizens Communications Company	4,580,081	6,833	670.29	1,845,065	0.189
495105	C	N	QWEST CORP-NM	Qwest Communications International, Inc.	250,341,609	860,898	290.79	0	0.000
TOTAL:			NEW YORK		3,209,035,939	13,230,572	242.55	11,761,025	1.207
150071	C	R	ARMSTRONG TEL CO-NY	Armstrong Utilities	1,786,767	3,614	494.40	499,112	0.051
150072	C	R	FRONTIER-AUSABLE VAL	Frontier Corporation	2,394,659	6,984	342.88	203,009	0.021
150073	C	R	BERKSHIRE TEL CORP		2,258,433	7,055	320.12	100,701	0.010
150076	A	R	CASSADAGA TEL CORP	Lynch Interactive Corporation	527,969	1,642	321.54	24,953	0.003
150077	C	R	CHAMPLAIN TEL CO		2,946,359	6,231	472.86	759,872	0.078
150078	C	R	CHAUTAUQUA & ERIE	FairPoint Communications, Inc.	3,345,549	13,301	251.53	0	0.000
150079	C	R	CHAZY & WESTPORT		1,747,636	4,202	415.91	332,957	0.034
150081	C	R	CITIZENS HAMMOND NY	Citizens Telephone Company of Hammond	2,230,180	1,919	1,162.16	1,226,097	0.126
150084	C	R	TACONIC TEL CORP	FairPoint Communications, Inc.	7,550,082	28,849	261.71	0	0.000
150085	C	R	CROWN POINT TEL CORP		897,593	1,182	759.38	398,145	0.041
150088	A	R	DELHI TEL CO		1,635,706	6,007	272.30	0	0.000

Table 3.32
High-Cost Loop Support
2000 Data by Study Area

Study Area Code	Type	Status	Study Area Name	Holding Company Name	Unseparated NTS Revenue Requirement $	Number of Loops	Unseparated NTS Revenue Requirement per Loop $	High-Cost Loop Support Payments for 2002 $	Percent of Total %
			NEW YORK (CONT.)						
150089	C	R	DEPOSIT TEL CO	Telephone And Data Systems, Inc.	2,834,586	9,508	298.13	0	0.000
150091	C	R	DUNKIRK & FREDONIA	Lynch Interactive Corporation	1,682,885	12,282	137.02	0	0.000
150092	C	R	EDWARDS TEL CO	Telephone And Data Systems, Inc.	1,463,744	2,535	577.41	507,919	0.052
150093	C	R	EMPIRE TEL CORP		2,631,481	8,615	305.45	40,819	0.004
150095	C	R	FISHERS ISLAND TEL		325,607	1,073	303.46	3,696	0.000
150097	C	R	GERMANTOWN TEL CO		1,893,996	3,103	610.38	698,455	0.072
150099	C	R	HANCOCK TEL CO		734,624	1,936	379.45	102,295	0.010
150100	C	R	FRONTIER COMM OF NY	Frontier Corporation	18,698,834	79,808	234.30	0	0.000
150104	C	R	MARGARETVILLE TEL CO		1,559,512	4,571	341.18	127,817	0.013
150105	C	R	MIDDLEBURGH TEL CO		2,210,882	7,146	309.39	52,160	0.005
150106	C	R	ALLTEL NY-FULTON	ALLTEL Communications Service Corp.	13,610,044	49,462	275.16	0	0.000
150107	C	R	NEWPORT TEL CO		1,508,076	3,705	407.04	268,928	0.028
150108	C	R	NICHOLVILLE TEL CO		1,782,310	2,755	646.94	695,666	0.071
150109	C	R	ALLTEL NY-JAMESTOWN	ALLTEL Communications Service Corp.	11,270,352	49,869	226.00	0	0.000
150110	C	R	OGDEN TEL CO	Citizens Communications Company	4,788,019	23,144	206.88	0	0.000
150111	C	R	ONEIDA COUNTY RURAL		2,210,162	3,813	579.64	770,360	0.079
150112	A	R	ONTARIO TEL CO, INC.		1,520,737	5,537	274.65	0	0.000
150113	C	R	ALLTEL NY-RED JACKET	ALLTEL Communications Service Corp.	525,792	2,796	188.05	0	0.000
150114	C	R	ORISKANY FALLS TEL	Telephone And Data Systems, Inc.	192,869	730	264.20	0	0.000
150116	C	R	PATTERSONVILLE TEL		598,279	1,465	408.38	107,810	0.011
150118	C	R	PORT BYRON TEL CO	Telephone And Data Systems, Inc.	1,704,438	3,843	443.52	384,089	0.039
150121	C	N	FRONTIER-ROCHESTER	Frontier Corporation	115,051,169	611,752	188.07	0	0.000
150122	C	R	FRONTIER-SENECA GORH	Frontier Corporation	3,054,592	10,232	298.53	2,457	0.000
150125	A	R	STATE TEL CO		2,399,455	9,130	262.81	0	0.000
150128	C	R	FRONTIER-SYLVAN LAKE	Frontier Corporation	5,920,138	20,892	283.37	0	0.000
150129	C	R	TOWNSHIP TEL CO	Telephone And Data Systems, Inc.	1,617,248	4,407	366.97	197,108	0.020
150131	C	R	TRUMANSBURG TEL CO.		2,764,437	7,350	376.11	372,404	0.038
150133	C	R	VERNON TEL CO	Telephone And Data Systems, Inc.	796,187	2,930	271.74	0	0.000
150135	C	R	WARWICK VALLEY-NY		3,793,502	18,868	201.05	0	0.000
154532	C	R	CITIZENS TELECOM-NY	Citizens Communications Company	97,855,490	271,905	359.89	1,678,456	0.172
154533	C	R	CITIZENS-RED HOOK	Citizens Communications Company	4,649,099	16,588	280.27	0	0.000
154534	C	R	CITIZENS-WEST. CNTY	Citizens Communications Company	11,768,297	28,451	413.63	2,205,740	0.226
155130	C	N	VERZION NEW YORK	Verizon Communications Inc.	2,858,298,161	11,869,385	240.81	0	0.000
TOTAL:			NORTH CAROLINA		1,438,054,130	5,213,187	275.85	16,003,673	1.642
230468	C	R	ATLANTIC MEMBERSHIP		10,555,854	40,898	258.10	0	0.000
230469	C	R	BARNARDSVILLE TEL CO	Telephone And Data Systems, Inc.	941,479	1,571	599.29	340,550	0.035
230470	C	R	CAROLINA TEL & TEL	United Telephone System Inc.	310,078,850	1,213,371	255.55	0	0.000
230471	C	R	CENTEL OF NC	United Telephone System Inc.	80,753,118	285,335	283.01	0	0.000
230473	C	R	CITIZENS TEL CO		10,568,737	21,200	498.53	2,993,497	0.307
230474	C	R	CONCORD TEL CO		31,722,081	123,843	256.15	0	0.000
230476	C	R	ALLTEL CAROLINA-NO	ALLTEL Communications Service Corp.	68,453,434	233,453	293.22	0	0.000
230478	A	R	ELLERBE TEL CO		700,067	2,460	284.58	0	0.000
230479	C	N	VERIZON SOUTH-NC	Verizon Communications Inc.	66,303,744	226,169	293.16	0	0.000
230483	C	R	LEXCOM TELEPHONE CO.		16,006,203	34,756	460.53	3,917,094	0.402
230485	A	R	MEBTEL, INC.	Madison River Telephone Company	3,041,670	12,097	251.44	0	0.000
230491	A	N	N.ST. DBA N. ST.COMM		34,300,050	139,233	246.35	0	0.000
230494	A	R	PINEVILLE TEL CO		629,084	2,087	301.43	4,435	0.000
230495	A	R	RANDOLPH TEL CO		1,301,436	4,981	261.28	0	0.000
230496	A	R	RANDOLPH MEMBERSHIP		3,549,348	10,911	325.30	192,477	0.020
230497	A	R	PIEDMONT MEMBERSHIP		1,136,946	3,622	313.90	37,056	0.004
230498	C	R	SALUDA MOUNTAIN TEL	Telephone And Data Systems, Inc.	867,678	1,849	469.27	220,507	0.023
230500	A	R	SERVICE TEL CO	Telephone And Data Systems, Inc.	432,212	1,279	337.93	33,062	0.003
230501	A	R	SKYLINE MEMBERSHIP		9,750,323	35,781	272.50	0	0.000
230502	C	R	STAR MEMBERSHIP CORP		7,325,276	19,736	371.16	936,467	0.096
230503	A	R	SURRY MEMBERSHIP		4,497,438	16,346	275.14	0	0.000
230505	A	R	TRI COUNTY TEL MEMBR		1,238,585	3,632	341.02	101,183	0.010
230509	C	N	VERIZON S-NC(CONTEL)	Verizon Communications Inc.	57,587,077	139,877	411.70	5,594,400	0.574
230510	C	R	WILKES MEMBERSHIP		5,768,505	11,575	498.36	1,632,945	0.168
230511	A	R	YADKIN VALLEY TEL		8,734,738	32,309	270.35	0	0.000
235193	C	N	SOUTHERN BELL-NC	BellSouth Telecommunications, Inc.	701,810,196	2,594,816	270.47	0	0.000
TOTAL:			NORTH DAKOTA		126,731,167	397,442	318.87	11,899,881	1.221
381131	C	R	CITIZENS TELECOMM - ND	Citizens Communications Company	1,155,252	16,945	68.18	0	0.000
381447	C	R	NORTH DAKOTA TEL CO		6,519,530	18,991	343.30	557,209	0.057
381509	A	R	WOLVERTON TEL CO		150,045	340	441.31	33,418	0.003
381601	A	R	ABSARAKA COOP TEL CO		30,296	52	582.61	10,622	0.001
381604	C	R	BEK COMM. COOP.		4,745,980	7,332	647.30	1,853,384	0.190
381607	C	R	CONSOLIDATED TELCOM		5,094,012	8,524	597.61	1,837,030	0.188
381610	C	R	DAKOTA CENTRAL COOP	Dakota Central Telecommunications Cooperat	2,936,307	5,300	554.02	968,947	0.099
381611	C	R	DICKEY RURAL COOP	Dickey Rural Telephone Cooperative	4,132,349	9,024	457.93	999,432	0.103
381614	A	R	POLAR TELECOMM.	Polar Comm. Mutual Aid	678,176	1,637	414.28	127,711	0.013
381615	A	R	GRIGGS COUNTY TEL CO		826,179	2,196	376.22	111,422	0.011

Table 3.32
High-Cost Loop Support
2000 Data by Study Area

Study Area Code	Type	Status	Study Area Name	Holding Company Name	Unseparated NTS Revenue Requirement $	Number of Loops	Unseparated NTS Revenue Requirement per Loop $	High-Cost Loop Support Payments for 2002 $	Percent of Total %
			NORTH DAKOTA (CONT.)						
381616	C	R	INTER-COMMUNITY TEL	Lynch Interactive Corporation	1,391,381	2,668	521.51	422,712	0.043
381617	C	R	MIDSTATE TEL CO		726,860	1,761	412.75	135,364	0.014
381622	A	R	MOORE & LIBERTY TEL		382,237	992	385.32	56,200	0.006
381623	A	R	NOONAN FARMERS TEL		94,803	219	432.89	20,142	0.002
381625	A	R	NORTHWEST COMM COOP		2,133,146	5,189	411.09	392,406	0.040
381630	C	R	POLAR COMM MUT AID	Polar Comm. Mutual Aid	3,219,326	9,282	346.84	293,698	0.030
381631	A	R	RED RIVER RURAL TEL	Red River Rural Tel. Assn.	1,550,444	3,831	404.71	271,379	0.028
381632	C	R	RESERVATION TEL COOP		3,558,833	7,915	449.63	827,337	0.085
381636	A	R	UNITED TEL MUTUAL	United Tel. Mutual	4,173,272	11,568	360.76	470,698	0.048
381637	C	R	W. RIVER TELECOM.	West River Telecomm.	8,296,306	17,573	472.11	2,133,146	0.219
381638	A	R	MIDSTATE COMM.		459,601	1,133	405.65	81,058	0.008
382247	A	R	NEMONT TEL COOP - ND	Nemont Tel. Coop.	126,205	246	513.03	37,411	0.004
383303	A	R	SRT COMMUNICATIONS		15,166,888	49,531	306.21	259,155	0.027
385144	C	N	QWEST CORP-ND	Qwest Communications International, Inc.	59,183,738	215,193	275.03	0	0.000
TOTAL:			NORTHERN MARIANA ISLANDS		9,990,710	20,990	475.97	2,608,693	0.268
653700	C	R	MICRONESIAN TELECOMM	Verizon Communications Inc.	9,990,710	20,990	475.97	2,608,693	0.268
TOTAL:			OHIO		1,443,896,466	7,001,888	206.22	7,780,548	0.798
300585	A	R	ARCADIA TEL CO	Telephone And Data Systems, Inc.	323,940	914	354.42	33,424	0.003
300586	A	R	THE ARTHUR MUTUAL		458,965	1,376	333.55	31,652	0.003
300588	A	R	AYERSVILLE TEL CO		426,600	1,259	338.84	33,290	0.003
300589	A	R	BASCOM MUTUAL TEL CO		256,162	705	363.35	29,873	0.003
300590	A	R	BENTON RIDGE TEL CO		496,055	1,242	399.40	83,034	0.009
300591	A	R	BUCKLAND MUTUAL TEL		326,443	922	354.06	33,501	0.003
300594	A	R	THE CHAMPAIGN TEL CO		3,197,652	12,394	258.00	0	0.000
300597	C	R	THE CHILLICOTHE TEL		18,762,718	37,501	500.33	5,345,868	0.549
300598	C	R	MCCLURE TEL CO		432,745	772	560.55	144,918	0.015
300604	A	R	COLUMBUS GROVE TEL	FairPoint Communications, Inc.	631,372	2,098	300.94	3,790	0.000
300606	A	R	CONNEAUT TEL CO		2,185,279	8,595	254.25	0	0.000
300607	C	R	CONTINENTAL OF OHIO	Telephone And Data Systems, Inc.	973,396	2,793	348.51	91,407	0.009
300609	A	R	DOYLESTOWN TEL CO		1,096,528	4,143	264.67	0	0.000
300612	C	R	FARMERS MUTUAL TEL		194,414	477	407.58	34,816	0.004
300613	C	R	LITTLE MIAMI COMM.	Telephone And Data Systems, Inc.	1,444,660	3,185	453.58	342,356	0.035
300614	A	R	FORT JENNINGS TEL CO		334,540	948	352.89	33,724	0.003
300615	C	N	VERIZON NORTH-OH	Verizon Communications Inc.	228,684,600	937,673	243.89	0	0.000
300618	A	R	GERMANTOWN INDEPEND		1,177,204	4,473	263.18	0	0.000
300619	A	R	GLANDORF TEL CO		414,960	1,218	340.69	33,671	0.003
300625	A	R	KALIDA TEL CO		621,355	2,050	303.10	6,582	0.001
300630	C	R	CENTURYTEL OF OHIO	CenturyTel, Inc.	20,810,828	84,546	246.15	0	0.000
300633	A	R	MIDDLE POINT HOME		310,390	871	356.36	32,950	0.003
300634	A	R	MINFORD TEL CO		866,397	3,202	270.58	0	0.000
300639	A	R	THE NEW KNOXVILLE		441,693	1,313	336.40	32,636	0.003
300644	C	R	THE NOVA TEL CO		740,098	1,372	539.43	235,816	0.024
300645	A	R	OAKWOOD TEL CO	Telephone And Data Systems, Inc.	445,836	1,328	335.72	32,421	0.003
300649	C	R	ORWELL TEL CO	FairPoint Communications, Inc.	3,344,199	7,270	460.00	816,459	0.084
300650	A	R	OTTOVILLE MUTUAL		573,050	1,593	359.73	63,752	0.007
300651	A	R	PATTERSONVILLE TEL		167,315	420	398.37	27,755	0.003
300654	A	R	RIDGEVILLE TEL CO		295,070	823	358.53	32,295	0.003
300656	A	R	SHERWOOD MUTUAL TEL		445,015	1,325	335.86	32,469	0.003
300658	C	R	SYCAMORE TEL CO		825,217	2,258	365.46	98,775	0.010
300659	A	R	TELEPHONE SERVICE		2,983,392	11,518	259.02	0	0.000
300661	C	R	UTC OF OHIO	United Telephone System Inc.	150,064,900	637,354	235.45	0	0.000
300662	A	R	VANLUE TEL CO	Telephone And Data Systems, Inc.	292,177	814	358.94	32,158	0.003
300663	A	R	VAUGHNSVILLE TEL CO		172,173	435	395.80	27,908	0.003
300664	A	R	WABASH MUTUAL TEL CO		427,728	1,263	338.66	33,248	0.003
300665	C	N	ALLTEL OHIO INC.	ALLTEL Communications Service Corp.	34,452,673	140,028	246.04	0	0.000
300666	C	R	WESTERN RESERVE TEL	ALLTEL Communications Service Corp.	50,112,757	193,432	259.07	0	0.000
300682	C	R	FRONTIER-MI-OH	Frontier Corporation	162,942	637	255.80	0	0.000
305062	C	N	CINCINNATI BELL-OH	Cincinnati Bell	157,866,758	781,662	201.96	0	0.000
305150	C	N	OHIO BELL TEL CO	Southwestern Bell	755,656,271	4,103,686	184.14	0	0.000
TOTAL:			OKLAHOMA		571,974,228	2,110,393	271.03	37,352,126	3.833
431165	C	N	VALOR-OK	Valor Telecommunications, LLC	34,231,047	126,260	271.12	0	0.000
431704	A	R	LAVACA TEL CO-OK		495,562	1,514	327.32	28,696	0.003
431788	C	R	KANOKLA TEL ASSN-OK		1,712,253	1,345	1,273.05	971,215	0.100
431831	C	R	S. CENTRAL TEL - OK	South Central Tel. Co.	1,900,381	403	4,715.59	1,331,511	0.137
431965	C	R	ALLTEL OKLAHOMA INC	ALLTEL Communications Service Corp.	11,099,791	15,663	708.66	4,680,107	0.480
431966	C	R	ATLAS TEL CO		1,072,539	2,036	526.79	330,642	0.034
431968	A	R	BEGGS TEL CO		572,180	1,827	313.18	17,836	0.002
431969	C	R	BIXBY TEL CO		4,423,491	10,444	423.54	887,324	0.091
431974	C	R	CANADIAN VALLEY TEL		872,486	1,195	730.11	376,291	0.039
431976	C	R	CARNEGIE TEL CO INC		881,633	1,717	513.47	261,684	0.027

Table 3.32
High-Cost Loop Support
2000 Data by Study Area

Study Area Code	Type	Status	Study Area Name	Holding Company Name	Unseparated NTS Revenue Requirement $	Number of Loops	Unseparated NTS Revenue Requirement per Loop $	High-Cost Loop Support Payments for 2002 $	Percent of Total %
			OKLAHOMA (CONT.)						
431977	C	R	CENTRAL OKLAHOMA TEL		1,774,302	2,840	624.75	669,864	0.069
431979	C	R	CHEROKEE TEL CO		1,685,478	5,429	310.46	43,403	0.004
431980	C	R	CHICKASAW TEL CO		6,614,716	8,958	738.41	2,876,527	0.295
431981	C	R	CHOUTEAU TEL CO	FairPoint Communications, Inc.	2,311,018	3,649	633.33	884,162	0.091
431982	C	R	CIMARRON TEL CO		5,301,737	8,723	607.79	1,946,517	0.200
431984	C	R	OKLAHOMA COMM SYSTEM	Telephone And Data Systems, Inc.	8,676,706	20,374	425.87	1,766,582	0.181
431985	C	R	CROSS TEL CO		7,588,470	10,033	756.35	3,356,717	0.344
431988	C	R	DOBSON TEL CO		3,446,114	4,622	745.59	1,509,072	0.155
431994	C	R	GRAND TEL CO INC		2,190,436	4,320	507.05	637,600	0.065
431995	C	R	HINTON TEL CO		1,656,422	3,765	439.95	366,213	0.038
432006	C	R	MCLOUD TEL CO		3,054,852	9,390	325.33	165,829	0.017
432008	A	R	MEDICINE PARK TEL CO		293,466	818	358.76	32,221	0.003
432010	C	R	MID-AMERICA TEL INC	Telephone And Data Systems, Inc.	1,399,580	1,715	816.08	650,611	0.067
432011	C	R	OKLAHOMA ALLTEL, INC	ALLTEL Communications Service Corp.	9,648,324	19,333	499.06	2,737,556	0.281
432013	C	R	OKLAHOMA TEL & TEL	Comanche County Tel.	1,380,467	2,189	630.64	525,984	0.054
432014	C	R	OKLAHOMA WESTERN TEL		2,069,504	3,473	595.88	743,969	0.076
432016	C	R	PANHANDLE TEL COOP		7,138,811	18,195	392.35	1,120,224	0.115
432017	C	R	PINE TELEPHONE CO		2,485,054	6,550	379.40	345,877	0.035
432018	C	R	PIONEER TEL COOP INC		23,488,684	56,636	414.73	4,437,582	0.455
432020	C	R	POTTAWATOMIE TEL CO		2,121,221	2,483	854.30	1,013,139	0.104
432022	C	R	SALINA-SPAVINAW TEL		3,829,049	8,047	475.84	999,318	0.103
432023	A	R	SHIDLER TEL CO		446,577	1,026	435.26	96,188	0.010
432025	C	R	SW OKLAHOMA TEL CO		501,819	988	507.91	146,459	0.015
432029	C	R	TERRAL TEL CO		231,439	281	823.63	108,193	0.011
432030	C	R	TOTAH TELEPHONE CO		1,445,052	2,385	605.89	528,809	0.054
432032	C	R	VALLIANT TEL CO	Valliant Tel. Co.	1,384,503	2,306	600.39	501,780	0.051
432034	C	R	WYANDOTTE TEL CO	Telephone And Data Systems, Inc.	510,222	828	616.21	189,995	0.019
432141	A	R	SANTA ROSA TEL COOP		323,749	758	427.11	66,429	0.007
435215	C	N	SOUTHWESTERN BELL-OK	Southwestern Bell	411,715,093	1,737,875	236.91	0	0.000
TOTAL:			OREGON		586,846,088	2,206,230	265.99	24,623,298	2.527
532226	C	R	MIDVALE TEL EXCH -OR	Midvale Telephone Exchange Inc.	228,518	245	932.73	114,379	0.012
532359	C	R	BEAVER CREEK COOP		2,448,490	4,645	527.12	755,487	0.078
532361	C	R	CENTURYTEL-EA OREGON	CenturyTel, Inc.	39,377,074	78,641	500.72	11,233,487	1.153
532362	C	R	CANBY TEL ASSN		2,797,965	12,003	233.11	0	0.000
532363	C	R	CLEAR CREEK MUTUAL		2,528,307	3,951	639.92	976,866	0.100
532364	C	R	COLTON TEL CO		1,204,356	1,299	927.14	600,996	0.062
532369	C	R	EAGLE TEL SYSTEMS		420,090	476	882.54	204,304	0.021
532371	C	R	CASCADE UTIL INC		3,709,099	9,905	374.47	491,300	0.050
532373	C	R	GERVAIS TELEPHONE CO		511,155	1,253	407.95	91,804	0.009
532375	C	R	ROOME TELECOMM INC		694,642	849	818.19	323,425	0.033
532376	C	R	HELIX TEL CO.		343,031	309	1,110.13	185,370	0.019
532377	C	R	HOME TELEPHONE CO	Telephone And Data Systems, Inc.	292,606	828	353.39	29,725	0.003
532378	C	R	TRANS-CASCADES TEL		458,241	231	1,983.73	289,929	0.030
532383	C	R	MOLALLA TEL CO.		4,113,104	6,877	598.10	1,484,608	0.152
532384	C	R	MONITOR COOP TEL		509,175	774	657.85	201,776	0.021
532385	C	R	MONROE TELEPHONE CO.		509,019	1,054	482.94	136,504	0.014
532386	A	R	MT. ANGEL TEL CO.		636,497	2,123	299.81	2,276	0.000
532387	C	R	NEHALEM TEL & TEL		825,371	3,162	261.03	0	0.000
532388	C	R	NORTH STATE TEL CO.		175,608	567	309.71	4,257	0.000
532389	C	R	OREGON TEL CORP		827,547	1,915	432.14	175,050	0.018
532390	C	R	OREGON-IDAHO UTIL.	Oregon-Idaho Utilities, Inc.	1,655,888	731	2,265.24	1,071,818	0.110
532391	A	R	PEOPLES TEL CO. - OR	Stayton Coop. Tel.	524,990	1,630	322.08	25,343	0.003
532392	C	R	PINE TEL SYSTEM INC.		852,538	1,018	837.46	402,517	0.041
532393	C	R	PIONEER TEL COOP		8,649,652	16,337	529.45	2,685,683	0.276
532396	A	R	ST PAUL COOP ASSN		247,070	678	364.41	29,196	0.003
532397	C	R	SCIO MUTUAL TEL ASSN		1,598,498	1,970	811.42	740,464	0.076
532399	A	R	STAYTON COOP TEL CO	Stayton Coop. Tel.	2,054,159	8,059	254.89	0	0.000
532400	C	R	UTC OF THE NW - OR	United Telephone System Inc.	19,730,078	77,987	252.99	0	0.000
532404	C	R	ASOTIN TEL - OR	Telephone And Data Systems, Inc.	154,033	130	1,184.87	85,275	0.009
532416	C	N	VERIZON N'WEST-OR	Verizon Communications Inc.	128,331,290	486,022	264.04	0	0.000
532456	C	R	MALHEUR HOME TEL CO	Qwest Communications International, Inc.	5,224,030	14,474	360.93	590,542	0.061
533401	C	R	CITIZENS-OREGON	Citizens Communications Company	6,864,439	14,858	462.00	1,690,917	0.173
535163	C	N	QWEST CORP-OR	Qwest Communications International, Inc.	348,349,526	1,451,229	240.04	0	0.000
TOTAL:			PENNSYLVANIA		1,819,473,528	8,385,348	216.98	1,453,435	0.149
170145	A	R	THE BENTLEYVILLE TEL		953,205	3,557	267.98	0	0.000
170149	C	R	FRONTIER-BREEZEWOOD	Frontier Corporation	1,434,615	4,669	307.26	27,616	0.003
170151	A	R	BUFFALO VALLEY TEL	Conestoga Enterprises, Inc.	5,990,412	23,814	251.55	0	0.000
170152	C	R	FRONTIER-CANTON	Frontier Corporation	1,338,958	4,599	291.14	0	0.000
170156	A	R	CITIZENS - KECKSBURG		1,481,446	5,717	259.13	0	0.000
170161	A	R	COMMONWEALTH TEL ENT		84,130,332	317,102	265.31	0	0.000
170162	A	R	THE CONESTOGA TEL	Conestoga Enterprises, Inc.	15,708,573	60,827	258.25	0	0.000

Table 3.32
High-Cost Loop Support
2000 Data by Study Area

Study Area Code	Type	Status	Study Area Name	Holding Company Name	Unseparated NTS Revenue Requirement $	Number of Loops	Unseparated NTS Revenue Requirement per Loop $	High-Cost Loop Support Payments for 2002 $	Percent of Total %
			PENNSYLVANIA (CONT.)						
170165	A	R	DENVER & EPHRATA		15,667,883	62,024	252.61	0	0.000
170168	C	R	FRONTIER-PA	Frontier Corporation	5,043,740	29,996	168.15	0	0.000
170169	C	N	VERIZON NORTH-PA	Verizon Communications Inc.	145,659,208	565,127	257.75	0	0.000
170170	C	R	VERIZON N-PA(CONTEL)	Verizon Communications Inc.	15,094,860	66,505	226.97	0	0.000
170171	A	R	HICKORY TEL CO		471,090	1,421	331.52	30,813	0.003
170175	A	R	IRONTON TEL CO		1,410,997	5,429	259.90	0	0.000
170176	C	R	ALLTEL PENNSYLVANIA	ALLTEL Communications Service Corp.	65,833,453	243,049	270.86	0	0.000
170177	C	R	LACKAWAXEN TEL CO		1,157,059	3,949	293.00	0	0.000
170178	C	R	FRONTIER-LAKEWOOD	Frontier Corporation	377,664	1,714	220.34	0	0.000
170179	A	R	LAUREL HIGHLAND TEL		1,704,154	6,287	271.06	0	0.000
170183	C	R	MAHANOY & MAHANTONGO	Telephone And Data Systems, Inc.	1,411,893	4,305	327.97	83,414	0.009
170185	A	R	MARIANNA - SCENERY	FairPoint Communications, Inc.	971,297	2,952	329.03	59,232	0.006
170189	C	R	ARMSTRONG TEL CO-PA	Armstrong Utilities	991,259	1,910	518.98	298,992	0.031
170191	A	R	NORTH EASTERN PA TEL		4,166,250	12,905	322.84	207,018	0.021
170192	C	R	NORTH PENN TEL CO		2,362,877	5,539	426.59	483,265	0.050
170193	A	R	NORTH PITTSBURGH TEL		20,730,120	82,041	252.68	0	0.000
170194	C	R	FRONTIER-OSWAYO RIVR	Frontier Corporation	651,645	2,417	269.61	0	0.000
170195	A	R	ARMSTRONG TEL NORTH	Armstrong Utilities	205,132	544	377.08	27,906	0.003
170196	A	R	PALMERTON TEL CO		3,631,914	13,488	269.27	0	0.000
170197	A	R	PENNSYLVANIA TEL CO		470,280	1,418	331.65	30,867	0.003
170200	A	R	PYMATUNING IND TEL		748,517	2,720	275.19	0	0.000
170201	C	R	VERIZON N-PA(QUAKER)	Verizon Communications Inc.	11,749,238	48,687	241.32	0	0.000
170204	A	R	SOUTH CANAAN TEL CO		1,031,728	3,187	323.73	52,969	0.005
170206	C	R	SUGAR VALLEY TEL CO	Telephone And Data Systems, Inc.	490,797	1,252	392.01	76,763	0.008
170209	C	R	UTC OF PENNSYLVANIA	United Telephone System Inc.	104,722,662	397,738	263.30	0	0.000
170210	A	R	VENUS TEL CORP		475,086	1,436	330.84	30,503	0.003
170215	A	R	YUKON - WALTZ TEL CO		392,985	1,142	344.12	34,116	0.004
170277	A	R	WEST SIDE TEL CO-PA		27,553	46	598.97	9,961	0.001
175000	C	N	VERIZON PENNSYLVANIA	Verizon Communications Inc.	1,300,784,649	6,395,835	203.38	0	0.000
TOTAL:			PUERTO RICO		559,086,663	1,331,851	419.78	2,525,676	0.259
633200	C	N	P R T C - CENTRAL	Verizon Communications Inc.	65,994,402	177,150	372.53	2,525,676	0.259
633201	C	N	PUERTO RICO TEL CO	Verizon Communications Inc.	493,092,261	1,154,701	427.03	0	0.000
TOTAL:			RHODE ISLAND		129,731,515	660,645	196.37	0	0.000
585114	C	N	VERIZON RHODE ISLAND	Verizon Communications Inc.	129,731,515	660,645	196.37	0	0.000
TOTAL:			SOUTH CAROLINA		744,544,808	2,387,770	311.82	21,876,647	2.245
240479	C	N	VERIZON SOUTH-SC	Verizon Communications Inc.	55,480,314	193,463	286.77	0	0.000
240506	C	R	UTC OF THE CAROLINAS	United Telephone System Inc.	32,309,017	104,993	307.73	653,075	0.067
240512	C	R	BLUFFTON TEL. CO.	Low Country Telephone Company	8,615,432	16,216	531.29	2,688,170	0.276
240515	A	R	CHESNEE TEL CO		1,454,049	5,605	259.42	0	0.000
240516	A	R	CHESTER TEL CO - SC	Chester Tel. Co.	4,811,470	18,652	257.96	0	0.000
240517	C	R	ALLTEL SO CAROLINA	ALLTEL Communications Service Corp.	19,571,812	60,589	323.03	979,432	0.100
240520	C	R	FARMERS TEL COOP		25,632,054	59,083	433.83	5,475,675	0.562
240521	C	R	FORT MILL TEL CO	Rock Hill Telephone Company	8,915,595	20,711	430.48	1,867,411	0.192
240523	C	R	HARGRAY TEL CO	Low Country Telephone Company	16,500,132	57,661	286.16	0	0.000
240524	A	R	HEATH SPRINGS TEL CO	Rock Hill Telephone Company	480,393	1,456	329.94	30,076	0.003
240526	C	R	VERIZON S-SC(CONTEL)	Verizon Communications Inc.	8,389,402	26,263	319.44	363,261	0.037
240527	C	R	HOME TEL CO	Rock Hill Telephone Company	8,925,685	22,698	393.24	1,412,614	0.145
240528	C	R	HORRY TEL COOP		28,094,348	96,034	292.55	0	0.000
240531	C	R	LANCASTER TEL CO	Rock Hill Telephone Company	8,931,689	26,144	341.63	738,703	0.076
240532	A	R	LOCKHART TEL CO INC	Chester Tel. Co.	257,502	709	363.19	29,969	0.003
240533	C	R	MCCLELLANVILLE TEL	Telephone And Data Systems, Inc.	1,235,785	1,923	642.63	479,361	0.049
240535	A	R	NORWAY TEL CO	Telephone And Data Systems, Inc.	305,312	855	357.09	32,750	0.003
240536	A	R	PALMETTO RURAL COOP		4,088,529	14,132	289.31	0	0.000
240538	C	R	PIEDMONT RURAL COOP		7,686,135	14,672	523.86	2,350,457	0.241
240539	C	R	PBT TELECOM, INC.		7,940,666	17,158	462.80	1,962,964	0.201
240541	A	R	RIDGEWAY TEL CO	Chester Tel. Co.	682,642	2,362	289.01	0	0.000
240542	C	R	ROCK HILL TEL CO	Rock Hill Telephone Company	18,209,065	58,692	310.25	461,212	0.047
240544	C	R	ST STEPHEN TEL CO	Telephone And Data Systems, Inc.	2,507,491	5,531	453.35	593,574	0.061
240546	A	R	SANDHILL TEL COOP		4,725,474	16,246	290.87	0	0.000
240550	C	R	WEST CAROLINA RURAL		5,127,364	12,208	420.00	1,004,782	0.103
240551	C	R	WILLISTON TEL CO	Telephone And Data Systems, Inc.	2,750,686	5,629	488.66	753,161	0.077
245194	C	N	SOUTHERN BELL-SC	BellSouth Telecommunications, Inc.	460,916,766	1,528,085	301.63	0	0.000
TOTAL:			SOUTH DAKOTA		135,943,537	428,561	317.21	13,604,361	1.396
391640	A	R	ARMOUR INDEPENDENT	FairPoint Communications, Inc.	632,760	1,694	373.53	82,989	0.009
391642	A	R	BALTIC TELECOM COOP.		1,146,622	3,129	366.45	138,891	0.014
391647	C	R	CHEYENNE RIVER SIOUX		1,996,297	3,332	599.13	721,887	0.074
391649	A	R	BERESFORD MUNICIPAL		474,021	1,432	331.02	30,586	0.003
391650	A	R	CITY OF BROOKINGS		4,142,113	16,597	249.57	0	0.000
391652	C	R	DAKOTA COMM TEL.		3,411,929	7,155	476.86	894,019	0.092

Table 3.32
High-Cost Loop Support
2000 Data by Study Area

Study Area Code	Type	Status	Study Area Name	Holding Company Name	Unseparated NTS Revenue Requirement $	Number of Loops	Unseparated NTS Revenue Requirement per Loop $	High-Cost Loop Support Payments for 2002 $	Percent of Total %
			SOUTH DAKOTA (CONT.)						
391653	A	R	CITY OF FAITH MUNIC		158,383	393	403.01	27,338	0.003
391654	A	R	INTERSTATE TELECOMM.		5,669,839	15,365	369.01	707,592	0.073
391657	A	R	SPLITROCK TELECOM	Splitrock Telecom Cooperative, Inc.	2,290,252	6,863	333.71	158,585	0.016
391659	C	R	GOLDEN WEST TELECOMM	Golden West Telecommunications	9,543,603	16,682	572.09	3,275,889	0.336
391660	A	R	MT RUSHMORE TEL		2,347,367	6,543	358.76	257,727	0.026
391661	A	R	HANSON COUNTY TEL CO		591,101	1,649	358.46	64,632	0.007
391664	A	R	JAMES VALLEY COOP		1,775,150	4,242	418.47	344,271	0.035
391666	C	R	JEFFERSON TEL CO -SD		623,129	587	1,061.55	330,756	0.034
391667	C	R	KADOKA TELEPHONE CO	FairPoint Communications, Inc.	278,044	653	425.79	56,581	0.006
391668	C	R	KENNEBEC TEL CO		517,739	816	634.48	198,423	0.020
391669	A	R	MCCOOK COOP TEL CO		298,440	676	441.48	66,529	0.007
391670	A	R	MIDSTATE COMM., INC.		1,877,340	4,848	387.24	280,707	0.029
391671	A	R	WEST RIVER(MOBRIDGE)	West River Telecomm.	735,309	2,666	275.81	0	0.000
391674	A	R	ROBERTS COUNTY COOP	Roberts County Tel. Coop. Assn.	914,999	2,157	424.20	184,327	0.019
391676	C	R	SANBORN TEL COOP	Sanborn Telephone Cooperative	2,408,146	5,227	460.71	589,803	0.061
391677	A	R	SIOUX VALLEY TEL. CO	Ollig Utilities	2,145,883	5,929	361.93	245,758	0.025
391679	C	R	STOCKHOLM-STRANDBURG		424,061	772	549.30	138,404	0.014
391680	C	R	SULLY BUTTES TEL		4,994,845	11,544	432.68	1,059,914	0.109
391682	A	R	TRI-COUNTY TELCOM		200,220	465	430.58	41,962	0.004
391684	A	R	UNION TEL CO.	FairPoint Communications, Inc.	640,047	1,803	354.99	66,601	0.007
391685	C	R	VALLEY TELECOMM.		2,317,961	3,794	610.95	855,614	0.088
391686	C	R	VIVIAN TELEPHONE CO	Golden West Telecommunications	9,000,467	20,163	446.39	2,058,595	0.211
391688	A	R	WESTERN TEL CO.		462,322	1,141	405.19	81,237	0.008
391689	C	R	WEST RIVER COOP		2,120,540	4,064	521.79	644,744	0.066
395145	C	N	QWEST CORP-SD	Qwest Communications International, Inc.	71,804,609	276,180	259.99	0	0.000
TOTAL:			TENNESSEE		947,163,487	3,473,138	272.71	16,121,371	1.654
290280	C	R	ARDMORE TEL CO		3,921,830	10,360	378.55	541,343	0.056
290552	C	R	CENTURYTEL-ADAMSVILL	CenturyTel, Inc.	5,606,261	8,715	643.29	2,176,769	0.223
290553	A	R	BEN LOMAND RURAL		11,048,823	37,229	296.78	0	0.000
290554	A	R	BLEDSOE TEL COOP		3,437,652	11,945	287.79	0	0.000
290557	C	R	CENTURY-CLAIBORNE	CenturyTel, Inc.	5,299,796	9,617	551.09	1,737,048	0.178
290559	A	R	CONCORD TEL EXCHANGE	Telephone And Data Systems, Inc.	6,539,049	26,398	247.71	0	0.000
290561	A	R	CROCKETT TEL CO	Telephone Electronics Corporation	1,532,808	4,722	324.61	81,181	0.008
290562	C	R	DEKALB TEL COOP		10,197,315	20,443	498.82	2,891,053	0.297
290565	A	R	HIGHLAND TEL COOP-TN		7,301,130	26,417	276.38	0	0.000
290566	C	R	HUMPHREY'S COUNTY	Telephone And Data Systems, Inc.	901,159	1,989	453.07	213,037	0.022
290567	C	R	UNITED INTER-MT-TN	United Telephone System Inc.	59,933,273	254,563	235.44	0	0.000
290570	A	R	LORETTO TEL CO		2,138,913	6,316	338.65	166,226	0.017
290571	C	R	MILLINGTON TEL CO		8,468,210	27,367	309.43	200,468	0.021
290573	C	R	NORTH CENTRAL COOP		8,494,585	21,455	395.93	1,378,541	0.141
290574	A	R	CENTURYTEL-OOLTEWAH	CenturyTel, Inc.	2,617,008	9,679	270.38	0	0.000
290575	C	R	TENNESSEE TEL CO	Telephone And Data Systems, Inc.	22,389,744	66,698	335.69	1,627,043	0.167
290576	A	R	PEOPLES TEL CO	Telephone Electronics Corporation	1,677,577	5,314	315.69	60,549	0.006
290578	C	R	TELLICO TEL CO	Telephone And Data Systems, Inc.	3,486,720	9,629	362.11	400,250	0.041
290579	C	R	TWIN LAKES TEL COOP		12,473,973	36,121	345.34	1,107,711	0.114
290580	C	R	CITIZENS-VOLUNTEER	Citizens Communications Company	7,419,062	23,254	319.04	315,596	0.032
290581	A	R	UTC OF TN		4,554,732	14,518	313.73	146,925	0.015
290583	A	R	WEST TENNESSEE TEL	Telephone Electronics Corporation	1,729,997	5,120	337.89	132,220	0.014
290584	A	R	YORKVILLE TEL COOP		805,360	2,123	379.35	112,037	0.011
294336	C	R	CUC DBA CITIZENS-TN	Citizens Communications Company	27,701,515	78,288	353.84	2,833,374	0.291
295185	C	N	SO. CENTRAL BELL -TN	BellSouth Telecommunications, Inc.	727,486,998	2,754,858	264.07	0	0.000
TOTAL:			TEXAS		3,831,223,786	13,423,873	285.40	101,347,098	10.399
440425	C	R	CAMERON TEL CO TEXAS	Cameron Telephone Company	1,030,704	1,371	751.79	454,003	0.047
441163	C	R	VALOR-TX	Valor Telecommunications, LLC	104,724,241	317,415	329.93	1,008,412	0.103
442038	A	R	BLOSSOM TEL CO		484,867	1,473	329.17	29,690	0.003
442039	C	R	BIG BEND TEL CO INC		5,926,790	5,799	1,022.04	3,095,710	0.318
442040	C	R	BRAZORIA TEL CO		4,313,659	6,895	625.62	1,630,807	0.167
442041	C	R	BRAZOS TEL COOP INC	Brazos Telephone Cooperative, Inc.	2,772,551	5,947	466.21	695,577	0.071
442043	A	R	NORTH TEXAS TEL. CO.	Comanche County Tel.	376,203	972	387.04	56,154	0.006
442046	C	R	CAP ROCK TEL COOP		2,075,055	5,167	401.60	353,966	0.036
442052	C	R	CENTRAL TEXAS CO-OP		6,713,360	7,610	882.18	3,264,235	0.335
442057	C	R	COLEMAN COUNTY CO-OP		2,337,477	2,533	922.81	1,163,692	0.119
442059	C	R	COLORADO VALLEY TEL		4,609,975	7,161	643.76	1,791,146	0.184
442060	C	R	COMANCHE COUNTY TEL	Comanche County Tel.	2,020,945	5,754	351.22	198,448	0.020
442061	C	R	COMMUNITY TEL CO		1,114,225	1,979	563.02	375,159	0.038
442065	C	R	CUMBY TEL COOP INC		530,013	834	635.51	203,444	0.021
442066	C	R	DELL TEL. CO-OP - TX		1,982,100	773	2,564.17	1,306,704	0.134
442068	C	R	EASTEX TEL COOP INC		15,678,606	32,742	478.85	4,139,986	0.425
442069	C	R	ELECTRA TELEPHONE CO	Townes Telecommunications	1,904,764	2,045	931.43	952,720	0.098
442070	C	R	ETEX TEL COOP INC		7,955,386	14,641	543.36	2,559,615	0.263
442071	C	R	FIVE AREA TEL CO-OP	Five Area Telephone Co-op. Inc.	3,012,231	7,740	389.18	458,132	0.047

Table 3.32
High-Cost Loop Support
2000 Data by Study Area

Study Area Code	Type	Status	Study Area Name	Holding Company Name	Unseparated NTS Revenue Requirement $	Number of Loops	Unseparated NTS Revenue Requirement per Loop $	High-Cost Loop Support Payments for 2002 $	Percent of Total %
			TEXAS (CONT.)						
442072	C	R	FORT BEND TEL CO	TXU Communications Telephone Company	13,548,697	45,523	297.62	0	0.000
442073	C	R	BORDER TO BORDER		545,853	81	6,738.93	390,542	0.040
442076	C	R	GANADO TELEPHONE CO		2,733,760	3,216	850.05	1,301,974	0.134
442080	C	N	GTE SW VERIZON-TX	Verizon Communications Inc.	506,176,717	1,613,808	313.65	0	0.000
442083	C	R	GUADALUPE VALLEY TEL		18,531,957	38,334	483.43	4,978,731	0.511
442084	C	R	UTC OF TEXAS INC	United Telephone System Inc.	79,646,539	166,011	479.77	21,105,423	2.166
442086	C	R	HILL COUNTRY CO-OP		7,152,193	16,417	435.66	1,544,022	0.158
442090	C	R	ALENCO COMMUNICATION		2,770,359	2,037	1,360.02	1,603,771	0.165
442091	C	R	ETS TEL. CO., INC.	Mid-South Telecommunication Company	2,838,092	4,181	678.81	1,155,681	0.119
442093	C	R	INDUSTRY TEL CO		1,409,539	2,311	609.93	519,403	0.053
442097	C	R	KERRVILLE TEL CO		9,047,571	26,942	335.82	659,504	0.068
442101	C	R	CENTURYTEL-LK DALLAS	CenturyTel, Inc.	5,205,430	12,348	421.56	1,030,751	0.106
442103	C	R	LA WARD TEL EXCHANGE		729,901	1,313	555.90	241,894	0.025
442104	C	R	LAKE LIVINGSTON TEL		1,489,665	1,162	1,281.98	846,854	0.087
442105	C	R	LIPAN TEL CO		1,062,214	1,469	723.09	454,836	0.047
442107	A	R	LIVINGSTON TEL CO		2,039,250	7,998	254.97	0	0.000
442109	C	R	TXU COMMUNICATIONS	TXU Communications Telephone Company	41,991,938	122,179	343.69	3,615,787	0.371
442112	C	R	MID-PLAINS RURAL TEL		1,930,241	3,531	546.66	626,047	0.064
442114	C	R	CENTEL OF TEXAS	United Telephone System Inc.	69,362,130	231,669	299.40	28,715	0.003
442116	C	R	MUENSTER DBA NORTEX		2,736,732	4,401	621.84	1,028,448	0.106
442117	C	R	CENTURYTEL-PORT ARAN	CenturyTel, Inc.	1,644,755	4,847	339.33	129,707	0.013
442130	C	R	PEOPLES TEL COOP -TX		7,361,862	13,151	559.80	2,461,278	0.253
442131	C	R	POKA-LAMBRO TEL COOP		1,881,182	3,964	474.57	488,494	0.050
442134	C	R	RIVIERA TEL CO INC		1,459,424	1,373	1,062.95	775,083	0.080
442135	C	R	SOUTHWEST TEXAS TEL		3,170,246	4,564	694.62	1,315,665	0.135
442140	C	R	CENTURYTEL-SAN MARCO	CenturyTel, Inc.	10,859,243	33,918	320.16	485,016	0.050
442141	C	R	SANTA ROSA TEL COOP		1,550,368	2,454	631.77	591,740	0.061
442143	C	R	SOUTH PLAINS TEL		1,732,520	5,527	313.46	54,964	0.006
442147	C	R	SUGAR LAND TEL CO	ALLTEL Communications Service Corp.	21,178,528	82,006	258.26	0	0.000
442150	C	R	TATUM TEL CO	Townes Telecommunications	934,278	1,152	811.00	432,640	0.044
442151	C	R	TAYLOR TEL CO-OP INC		3,390,151	7,671	441.94	757,589	0.078
442153	C	R	TEXAS-ALLTEL, INC.	ALLTEL Communications Service Corp.	12,541,022	32,238	389.01	1,904,063	0.195
442154	C	N	GTE-SW VERIZON-TX	Verizon Communications Inc.	66,180,320	113,008	585.63	19,242,944	1.974
442159	C	R	VALLEY TEL CO-OP -TX		8,752,718	6,553	1,335.68	5,039,684	0.517
442166	C	R	WEST TEXAS RURAL TEL		2,408,634	2,199	1,095.33	1,294,777	0.133
442168	C	R	WES-TEX TEL CO-OP		1,643,307	3,445	477.01	430,841	0.044
442170	C	R	XIT RURAL TEL CO-OP		1,920,691	1,581	1,214.86	1,072,630	0.110
442262	C	R	ENMR TEL COOP-TX		177,511	948	187.25	0	0.000
445216	C	N	SOUTHWESTERN BELL-TX	Southwestern Bell	2,741,925,094	10,369,492	264.42	0	0.000
TOTAL:			UTAH		326,208,510	1,213,348	268.85	6,365,437	0.653
502277	C	R	CENTRAL UTAH TEL INC	Central Utah Tel. Inc.	805,468	1,636	492.34	223,412	0.023
502278	C	R	EMRY DBA EMRY TELCOM	Emery Telephone dba Emery Telcom	1,744,592	5,886	296.40	0	0.000
502279	A	R	GUNNISON TEL CO		554,384	1,751	316.61	20,998	0.002
502282	A	R	MANTI TEL CO		517,991	1,602	323.34	26,219	0.003
502283	A	R	SKYLINE TELECOM	Central Utah Tel. Inc.	621,036	1,652	375.93	83,509	0.009
502284	C	R	BEEHIVE TEL CO - UT		1,149,682	1,004	1,145.10	628,635	0.065
502286	C	R	SOUTH CENTRAL UTAH		5,152,661	14,878	346.33	465,833	0.048
502287	C	R	UINTAHBASIN DBA UBTA	Uintah Basin Tel. Assn. Inc. dba UBTA Comm	2,775,989	3,500	793.14	1,267,561	0.130
502288	C	R	ALL WEST COMM-UT		2,149,320	4,256	505.01	621,643	0.064
503032	C	R	BEAR LAKE COMM	Central Utah Tel. Inc.	464,977	816	569.82	158,851	0.016
504429	C	R	CITIZENS TELECOM-UT	Citizens Communications Company	10,691,275	23,250	459.84	2,608,305	0.268
504449	C	R	NAVAJO COMMUN-UT	Citizens Communications Company	490,322	461	1,063.61	260,471	0.027
505107	C	N	QWEST CORP-UT	Qwest Communications International, Inc.	299,090,811	1,152,656	259.48	0	0.000
TOTAL:			VERMONT		122,133,201	425,849	286.80	4,442,168	0.456
140053	A	R	FRANKLIN TEL CO - VT		286,689	797	359.71	31,886	0.003
140058	C	R	LUDLOW TEL CO	Telephone And Data Systems, Inc.	1,419,616	5,696	249.23	0	0.000
140061	C	R	NORTHFIELD TEL CO	Telephone And Data Systems, Inc.	1,144,444	4,153	275.57	0	0.000
140062	C	R	PERKINSVILLE TEL CO	Telephone And Data Systems, Inc.	307,507	973	316.04	11,308	0.001
140064	A	R	SHOREHAM TEL CO INC.		1,359,579	3,707	366.76	165,294	0.017
140068	C	R	TOPSHAM TEL CO	Citizens Telephone Company of Hammond	545,645	1,523	358.27	59,505	0.006
140069	C	R	WAITSFIELD/FAYSTON		9,698,516	21,106	459.51	2,362,557	0.242
143331	C	R	NORTHLAND TEL. CO-VT	FairPoint Communications, Inc.	3,173,749	6,201	511.81	937,360	0.096
145115	C	N	VERIZON VERMONT	Verizon Communications Inc.	96,506,904	360,411	267.77	0	0.000
147332	C	R	VERMONT TEL. CO-VT		7,690,553	21,282	361.36	874,258	0.090
TOTAL:			VIRGIN ISLANDS		45,609,734	68,283	667.95	18,318,122	1.880
643300	C	R	VIRGIN ISLANDS TEL		45,609,734	68,283	667.95	18,318,122	1.880
TOTAL:			VIRGINIA		1,191,344,902	4,842,685	246.01	3,389,881	0.348
190217	C	R	AMELIA TEL CORP	Telephone And Data Systems, Inc.	2,688,951	5,631	477.53	706,424	0.072
190219	A	R	BUGGS ISLAND COOP		1,234,503	4,061	303.99	15,388	0.002

Table 3.32
High-Cost Loop Support
2000 Data by Study Area

Study Area Code	Type	Status	Study Area Name	Holding Company Name	Unseparated NTS Revenue Requirement $	Number of Loops	Unseparated NTS Revenue Requirement per Loop $	High-Cost Loop Support Payments for 2002 $	Percent of Total %
			VIRGINIA (CONT.)						
190220	A	R	BURKE'S GARDEN TEL		70,357	153	459.85	17,165	0.002
190225	A	R	CITIZENS TEL COOP		2,393,507	7,248	330.23	151,086	0.016
190226	A	R	NTELOS, INC.	Ntelos, Inc.	10,141,351	40,105	252.87	0	0.000
190233	C	N	VERIZON S-VA(CONTEL)	Verizon Communications Inc.	152,020,068	591,055	257.20	0	0.000
190236	A	R	NORTH RIVER TEL COOP		366,897	1,054	348.10	34,214	0.004
190237	A	R	HIGHLAND TEL COOP		544,021	1,392	390.82	84,105	0.009
190238	A	R	MT GROVE-WILLIAMSVIL		656,921	1,578	416.30	125,499	0.013
190239	A	R	NEW HOPE TEL CO - VA		356,623	1,020	349.63	34,124	0.004
190243	A	R	PEMBROKE TEL COOP		989,317	3,021	327.48	57,573	0.006
190244	C	R	PEOPLES MUTUAL TEL	FairPoint Communications, Inc.	3,174,235	8,136	390.15	487,490	0.050
190248	A	R	SCOTT COUNTY COOP		2,173,086	6,230	348.81	205,105	0.021
190249	C	R	ROANOKE & BOTETOURT	Ntelos, Inc.	3,866,001	10,974	352.29	386,111	0.040
190250	A	R	SHENANDOAH TEL CO		6,737,202	24,482	275.19	0	0.000
190253	A	R	VIRGINIA TEL CO	Telephone And Data Systems, Inc.	715,988	2,554	280.34	0	0.000
190254	C	R	CENTEL OF VIRGINIA	United Telephone System Inc.	96,671,427	301,444	320.69	679,138	0.070
190479	C	R	VERIZON SOUTH-VA	Verizon Communications Inc.	11,231,848	37,076	302.94	115,183	0.012
190567	C	R	UNITED INTER-MT-VA	United Telephone System Inc.	30,114,909	111,835	269.28	0	0.000
193029	C	R	NEW CASTLE TEL. CO.	Telephone And Data Systems, Inc.	1,132,999	2,400	472.08	291,276	0.030
195040	C	N	VERIZON VIRGINIA INC	Verizon Communications Inc.	864,064,688	3,681,236	234.72	0	0.000
TOTAL:			WASHINGTON		991,664,316	3,829,104	258.98	27,356,386	2.807
522400	C	R	UTC OF THE NW-WA	United Telephone System Inc.	25,331,122	87,790	288.54	0	0.000
522404	C	R	ASOTIN TEL - WA	Telephone And Data Systems, Inc.	652,729	1,398	466.90	164,237	0.017
522408	C	R	CENTURYTEL-WASHINGTO	CenturyTel, Inc.	78,213,272	184,294	424.39	15,775,138	1.619
522410	C	R	CENTURYTEL-COWICHE	CenturyTel, Inc.	755,477	2,243	336.82	56,364	0.006
522412	C	R	ELLENSBURG TEL CO	FairPoint Communications, Inc.	9,506,335	27,780	342.20	795,221	0.082
522416	C	N	VERIZON N'WEST-WA	Verizon Communications Inc.	174,453,301	787,534	221.52	0	0.000
522417	C	R	HAT ISLAND TEL CO		53,327	107	498.38	15,097	0.002
522418	C	R	PEND OREILLE TEL.	Rural Telephone Co.	1,627,272	2,367	687.48	669,660	0.069
522419	C	R	HOOD CANAL TEL CO		590,277	1,425	414.23	111,118	0.011
522423	C	R	INLAND TEL CO -WA		1,599,823	2,607	613.66	593,223	0.061
522426	C	R	KALAMA TEL CO		1,603,410	2,878	557.13	532,869	0.055
522427	C	R	LEWIS RIVER TEL CO	Telephone And Data Systems, Inc.	2,051,226	6,179	331.97	135,791	0.014
522430	A	R	MCDANIEL TEL CO	Telephone And Data Systems, Inc.	1,428,451	4,320	330.66	91,259	0.009
522431	C	R	MASHELL TELECOM INC		3,073,813	3,880	792.22	1,402,504	0.144
522437	C	R	PIONEER TEL CO		540,945	912	593.14	193,490	0.020
522442	C	R	ST JOHN TEL CO		313,117	668	468.74	79,399	0.008
522446	C	R	TENINO TELEPHONE CO		1,759,473	3,375	521.33	534,272	0.055
522447	C	R	TOLEDO TELEPHONE CO		1,912,154	2,115	904.09	941,963	0.097
522449	C	N	VERIZON N'WEST-WA	Verizon Communications Inc.	23,517,369	91,943	255.78	0	0.000
522451	C	R	WESTERN WAHKIAKUM		1,875,946	1,220	1,537.66	1,123,071	0.115
522452	C	R	WHIDBEY TEL CO.		6,555,224	13,352	490.95	1,809,432	0.186
522453	C	R	YCOM NETWORKS, INC.	FairPoint Communications, Inc.	7,160,100	13,055	548.46	2,332,278	0.239
525161	C	N	QWEST CORP-WA	Qwest Communications International, Inc.	647,090,152	2,587,662	250.07	0	0.000
TOTAL:			WEST VIRGINIA		348,771,867	1,040,178	335.30	24,434,699	2.507
200256	A	R	ARMSTRONG OF WV	Armstrong Utilities	803,543	2,945	272.85	0	0.000
200257	A	R	SPRUCE KNOB SENECA		378,841	1,094	346.29	34,225	0.004
200258	A	R	WAR ACQ. DBA WAR TEL	Country Road Communications, Inc.	511,444	1,576	324.52	27,003	0.003
200259	C	R	HARDY TELECOM		2,279,515	3,250	701.39	953,380	0.098
200267	C	R	ARMSTRONG TEL. CO.	Armstrong Utilities	2,303,118	4,652	495.08	644,838	0.066
200271	C	R	CTC WVA-MTN. STATE	Citizens Communications Company	15,473,930	25,221	613.53	5,736,584	0.589
200277	A	R	WEST SIDE TEL-WV		1,036,306	2,950	351.29	101,876	0.010
204338	C	R	CTC WVA-ST MARY'S	Citizens Communications Company	19,028,037	35,994	528.64	5,895,284	0.605
204339	C	R	CTC WVA-BLUEFIELD	Citizens Communications Company	42,933,301	90,927	472.17	11,041,509	1.133
205050	C	N	VERIZON W VA INC.	Verizon Communications Inc.	264,023,832	871,569	302.93	0	0.000
TOTAL:			WISCONSIN		744,395,829	3,507,890	212.21	21,690,526	2.226
330841	C	R	CENTURYTEL-MW-WI	CenturyTel, Inc.	10,755,780	29,042	370.35	1,362,743	0.140
330842	A	R	AMERY TELCOM, INC.	Amery Telcom, Inc.	2,058,979	7,147	288.09	0	0.000
330843	A	R	AMHERST TEL CO		1,706,143	5,436	313.86	55,473	0.006
330844	C	R	BADGER TELECOM, INC.	Telephone And Data Systems, Inc.	2,993,812	7,588	394.55	479,696	0.049
330846	A	R	BALDWIN TELECOM		1,379,900	4,805	287.18	0	0.000
330847	A	R	BELMONT TEL CO	Lynch Interactive Corporation	327,068	924	353.97	33,519	0.003
330848	A	R	BERGEN TEL CO		104,160	212	491.32	28,789	0.003
330849	A	R	BLACK EARTH TEL CO	Telephone And Data Systems, Inc.	518,250	1,603	323.30	26,194	0.003
330850	A	R	BLOOMER TEL CO		973,749	3,641	267.44	0	0.000
330851	A	R	BONDUEL TEL CO	Telephone And Data Systems, Inc.	642,563	2,153	298.45	405	0.000
330855	C	R	BRUCE TEL CO, INC		725,596	1,828	396.93	118,825	0.012
330856	A	R	BURLINGTON B&W	Telephone And Data Systems, Inc.	1,282,704	4,294	298.72	1,562	0.000
330857	C	R	CENTURYTEL-MW-WI	CenturyTel, Inc.	397,438	1,351	294.18	0	0.000
330859	C	R	CENTRAL STATE TEL CO	Telephone And Data Systems, Inc.	5,056,406	11,324	446.52	1,157,258	0.119
330860	C	R	CHEQUAMEGON TEL COOP		4,474,246	9,902	451.85	1,051,520	0.108

Table 3.32
High-Cost Loop Support
2000 Data by Study Area

Study Area Code	Type	Status	Study Area Name	Holding Company Name	Unseparated NTS Revenue Requirement $	Number of Loops	Unseparated NTS Revenue Requirement per Loop $	High-Cost Loop Support Payments for 2002 $	Percent of Total %
			WISCONSIN (CONT.)						
330861	A	R	CHIBARDUN TEL COOP		2,299,689	6,654	345.61	205,224	0.021
330863	A	R	CITIZENS TEL COOP-WI		820,219	2,270	361.33	93,207	0.010
330865	A	R	CLEAR LAKE TEL CO-WI		516,238	1,595	323.66	26,437	0.003
330866	A	R	COCHRANE COOP TEL CO		506,606	1,393	363.68	59,325	0.006
330868	A	R	COON VALLEY FARMERS		921,335	2,582	356.83	98,465	0.010
330870	C	R	RHINELANDER(CRANDON)	Citizens Communications Company	2,937,956	4,192	700.85	1,228,016	0.126
330872	A	R	CUBA CITY EXCHANGE	Lynch Interactive Corporation	612,440	2,008	305.00	8,927	0.001
330875	A	R	DICKEYVILLE TEL CORP	Chorus Communications Group Ltd.	471,090	1,421	331.52	30,813	0.003
330877	C	R	CENTURYTEL-FAIRWATER	CenturyTel, Inc.	496,307	1,392	356.54	52,822	0.005
330879	A	R	FARMERS INDEPENDENT		1,116,254	3,214	347.31	102,678	0.011
330880	A	R	FARMERS TEL CO - WI	Chorus Communications Group Ltd.	2,260,185	7,185	314.57	76,636	0.008
330881	A	R	MID-PLAINS TEL CO	Chorus Communications Group Ltd.	9,028,449	36,237	249.15	0	0.000
330884	C	R	CENTURYTEL-FORESTVIL	CenturyTel, Inc.	1,559,586	2,193	711.17	659,397	0.068
330886	C	N	VERIZON NORTH-WI	Verizon Communications Inc.	130,985,962	400,659	326.93	0	0.000
330889	A	R	HAGER TELECOM INC.	Hector Communications Corp.	719,003	2,059	349.20	68,309	0.007
330891	C	R	RHINELANDER(HEADWTR)	Citizens Communications Company	2,813,960	5,679	495.50	788,984	0.081
330892	A	R	HILLSBORO TEL CO		569,643	1,816	313.68	18,319	0.002
330895	C	R	CENTURYTEL-WISCONSIN	CenturyTel, Inc.	15,245,706	62,794	242.79	0	0.000
330896	A	R	LAKEFIELD TEL CO		668,449	1,894	352.93	67,427	0.007
330898	C	R	CENTURYTEL-LARSEN-RE	CenturyTel, Inc.	1,227,542	2,747	446.87	281,451	0.029
330899	A	R	LA VALLE TEL COOP		734,691	2,111	348.03	68,428	0.007
330900	A	R	LEMONWEIR VALLEY TEL		1,184,042	3,829	309.23	27,550	0.003
330902	A	R	LUCK TEL CO	Lakeland Communications, Inc.	849,521	2,505	339.13	66,709	0.007
330905	A	R	MANAWA TEL CO		884,495	2,630	336.31	65,217	0.007
330908	C	R	MARQUETTE-ADAMS COOP		1,469,279	4,265	344.50	128,465	0.013
330909	C	R	MIDWAY TEL CO	Telephone And Data Systems, Inc.	2,901,836	9,151	317.11	112,714	0.012
330910	C	R	MILLTOWN MUTUAL TEL	Lakeland Communications, Inc.	618,292	2,569	240.67	0	0.000
330912	C	R	FRONTIER-MONDOVI	Frontier Corporation	535,199	2,768	193.35	0	0.000
330913	C	R	CENTURYTEL-MONROE	CenturyTel, Inc.	4,134,919	12,225	338.23	318,402	0.033
330914	A	R	EASTCOAST TELECOM	Telephone And Data Systems, Inc.	2,289,123	6,859	333.74	158,626	0.016
330915	A	R	MOSINEE TEL CO		1,445,730	5,571	259.51	0	0.000
330916	C	R	MOUNT HOREB TEL CO		2,541,572	5,038	504.48	733,861	0.075
330917	C	R	MT VERNON TEL CO	Telephone And Data Systems, Inc.	3,620,378	11,984	302.10	30,687	0.003
330918	A	R	NELSON TEL COOP		1,502,598	4,333	346.78	136,934	0.014
330920	C	R	NIAGARA TEL CO		1,454,391	4,446	327.12	83,690	0.009
330922	C	R	CENTURYTEL-MW-WI/NW	CenturyTel, Inc.	22,457,623	88,589	253.50	0	0.000
330924	C	R	CENTURYTEL-MW-KENDAL	CenturyTel, Inc.	20,824,673	95,074	219.04	0	0.000
330925	A	R	BAYLAND TEL CO		664,145	2,263	293.48	0	0.000
330930	A	R	GRANTLAND TELECOM	Telephone And Data Systems, Inc.	1,594,579	4,490	355.14	166,295	0.017
330931	C	R	CENTURYTEL-SO WI	CenturyTel, Inc.	2,349,872	7,605	308.99	53,533	0.005
330934	C	R	CENTURYTEL-MW-WI	CenturyTel, Inc.	1,684,120	10,082	167.04	0	0.000
330936	C	R	INDIANHEAD TEL CO	Hector Communications Corp.	1,662,651	2,306	721.01	710,393	0.073
330937	C	R	PRICE COUNTY TEL CO		1,938,496	4,925	393.60	307,838	0.032
330938	A	R	NORTHEAST TEL CO		2,765,899	9,644	286.80	0	0.000
330940	C	R	RHINELANDER(RHINLDR)	Citizens Communications Company	4,008,432	16,077	249.33	0	0.000
330941	C	R	RHINELANDER(RIB LKE)	Citizens Communications Company	322,558	1,381	233.57	0	0.000
330942	A	R	RICHLAND-GRANT COOP		1,076,942	2,905	370.72	137,010	0.014
330943	A	R	RIVERSIDE TELECOM	Telephone And Data Systems, Inc.	1,202,811	3,914	307.31	23,277	0.002
330944	A	R	FRONTIER-ST. CROIX	Frontier Corporation	2,712,430	10,410	260.56	0	0.000
330945	A	R	SCANDINAVIA TEL CO	Telephone And Data Systems, Inc.	1,006,564	3,088	325.96	55,799	0.006
330946	A	R	SHARON TEL CO		491,427	1,348	364.56	58,179	0.006
330949	A	R	SIREN TEL CO, INC		782,263	2,858	273.71	0	0.000
330950	C	R	CENTURYTEL-NW WI	CenturyTel, Inc.	11,644,670	18,890	616.45	4,337,950	0.445
330951	A	R	SOMERSET TEL CO	Amery Telcom, Inc.	729,513	2,638	276.54	0	0.000
330952	C	R	SE TEL OF WISCONSIN	Telephone And Data Systems, Inc.	2,909,383	10,637	273.52	0	0.000
330953	C	R	SPRING VALLEY TEL CO		631,145	1,177	536.23	199,475	0.020
330954	C	R	STOCKBRIDGE & SHERWD	Telephone And Data Systems, Inc.	1,584,299	3,667	432.04	334,926	0.034
330955	A	R	STATE LONG DISTANCE		2,790,021	11,068	252.08	0	0.000
330956	C	R	CENTURYTEL-NORTH WI	CenturyTel, Inc.	9,666,553	13,706	705.28	4,060,610	0.417
330958	C	R	TENNEY TEL CO	Telephone And Data Systems, Inc.	433,670	1,233	351.72	42,925	0.004
330959	C	R	CENTURYTEL-MW-WI	CenturyTel, Inc.	639,378	2,385	268.08	0	0.000
330960	A	R	TRI-COUNTY TEL COOP		1,532,584	4,217	363.43	178,907	0.018
330962	A	R	UNION TEL CO		1,727,467	5,111	337.99	132,320	0.014
330963	C	R	UTELCO, INC	Telephone And Data Systems, Inc.	3,975,790	19,263	206.40	0	0.000
330964	C	R	FRONTIER-WISCONSIN	Frontier Corporation	6,563,174	28,306	231.87	0	0.000
330966	A	R	VERNON TEL COOP		2,551,326	7,184	355.14	266,071	0.027
330967	A	R	FRONTIER OF VIROQUA	Frontier Corporation	1,140,801	4,324	263.83	0	0.000
330968	A	R	WAUNAKEE TEL CO	Telephone And Data Systems, Inc.	2,175,705	8,556	254.29	0	0.000
330970	A	R	CENTURYTEL-MW-WI	CenturyTel, Inc.	2,297,539	6,890	333.46	158,089	0.016
330971	A	R	W. WISCONSIN TELCOM		2,172,737	6,229	348.81	205,072	0.021
330973	C	R	WITTENBERG TEL CO		932,412	2,642	352.92	94,038	0.010
330974	C	R	WOOD COUNTY TEL CO		9,312,692	30,955	300.85	54,115	0.006
331155	C	R	TELEPHONE USA OF WI	CenturyTel, Inc.	8,758,089	65,144	134.44	0	0.000

Table 3.32
High-Cost Loop Support
2000 Data by Study Area

Study Area Code	Type	Status	Study Area Name	Holding Company Name	Unseparated NTS Revenue Requirement $	Number of Loops	Unseparated NTS Revenue Requirement per Loop $	High-Cost Loop Support Payments for 2002 $	Percent of Total %
			WISCONSIN (CONT.)						
331159	C	R	CENTURYTEL-CENTRL WI	CenturyTel, Inc.	8,697,164	78,493	110.80	0	0.000
335220	C	N	WISCONSIN BELL	Southwestern Bell	358,644,755	2,186,698	164.01	0	0.000
TOTAL:			WYOMING		136,766,896	310,803	440.04	12,946,597	1.328
511595	C	R	UTC OF THE WEST-WY	United Telephone System Inc.	3,664,742	7,511	487.92	1,000,805	0.103
512251	C	R	RANGE TEL COOP - WY	Range Tel. Coop. Inc.	12,557,685	19,185	654.56	4,954,050	0.508
512289	C	R	CHUGWATER TEL CO		155,148	298	520.63	47,018	0.005
512290	C	R	ALL WEST COMM.-WY		173,233	374	463.19	42,897	0.004
512291	C	R	DUBOIS TEL EXCHANGE	Range Tel. Coop. Inc.	2,238,428	2,317	966.09	1,139,669	0.117
512295	C	R	SILVER STAR TEL-WY	Silver Star Tel. Co.	1,795,485	2,738	655.77	709,505	0.073
512296	C	R	TRI COUNTY TEL ASSN	Tri County Tel. Assn. Inc.	6,891,848	6,826	1,009.65	3,580,528	0.367
512297	C	R	UNION TELEPHONE CO		3,893,471	7,743	502.84	1,118,362	0.115
512299	C	R	CENTURYTEL OF WY.	CenturyTel, Inc.	2,056,174	5,107	402.62	353,763	0.036
515108	C	N	QWEST CORP-WY	Qwest Communications International, Inc.	103,340,682	258,704	399.46	0	0.000
TOTAL:			INDUSTRY		45,263,458,864	188,497,257	240.13	974,600,486	100.000
			Total Number of Study Areas:		1,439				

Table 3.33
High-Cost Loop Support
Percentage Changes from 1999 to 2000 by Study Area

Study Area Code	Type	Study Area Name	Unseparated NTS Revenue Requirement	Number of Loops	Unseparated NTS Revenue Requirement per Loop	High Cost Loop Support Payments in Later Year*
TOTAL:		ALABAMA	-1.54	0.64	-2.17	-19.49
250281	C	VERIZON S-AL(CONTEL)	33.04	2.21	30.17	0.00
250282	C	BLOUNTSVILLE TEL. CO., INC.	12.31	8.36	3.64	24.13
250283	A	BRINDLEE MOUNTAIN TEL. CO.	8.05	6.19	1.76	0.00
250284	C	BUTLER TEL. CO., INC.	1.19	2.45	-1.23	3.83
250285	A	CASTLEBERRY TEL. CO., INC.	8.94	-1.56	10.66	391.42
250286	A	NATIONAL TEL. CO. OF AL	9.31	0.13	9.17	160.31
250290	C	FARMERS TEL. COOP., INC.-AL	4.31	2.67	1.60	26.49
250293	C	VERIZON SOUTH-AL (GTE)	23.94	-1.90	26.34	-100.00
250295	A	GRACEBA TOTAL COMM.	13.97	1.96	11.78	INFINITE
250298	C	GULF TEL. CO.-AL	-29.57	5.64	-33.33	-100.00
250299	C	HAYNEVILLE TEL. CO., INC.	4.46	3.94	0.50	9.19
250300	C	HOPPER TELECOMMUNICATIONS CO., INC.	2.26	-2.69	5.09	6.07
250301	A	FRONTIER COMM. OF LAMAR COUNTY, INC.	12.15	1.52	10.47	2,292.96
250302	C	ALLTEL ALABAMA	6.10	3.20	2.80	23.88
250304	C	MILLRY TEL. CO., INC.	8.23	6.02	2.08	17.25
250305	C	MON-CRE TEL. COOP. INC.	9.07	0.92	8.07	46.49
250306	C	FRONTIER COMM. OF AL, INC.	6.85	2.55	4.19	199.62
250307	C	MOUNDVILLE TEL. CO.	11.41	0.97	10.34	29.30
250308	A	NEW HOPE TEL. COOP., INC.-AL	10.68	2.60	7.87	INFINITE
250311	A	OAKMAN TEL. CO., INC.	6.68	-1.61	8.42	113.62
250312	A	OTELCO TELEPHONE LLC	5.14	3.19	1.88	0.00
250314	C	PEOPLES TEL. CO.	5.26	3.04	2.16	14.59
250315	C	PINE BELT TEL. CO.	-4.58	1.98	-6.43	-8.96
250316	C	RAGLAND TEL. CO.	-16.74	1.36	-17.85	-28.88
250317	A	ROANOKE TEL. CO., INC.	2.68	0.31	2.36	0.00
250318	C	FRONTIER COMM. OF THE SOUTH, INC.	-1.61	4.91	-6.22	-14.30
250322	A	UNION SPRINGS TEL. CO.	13.91	2.97	10.63	2,242.46
255181	C	SOUTH CENTRAL BELL-AL	-6.86	0.42	-7.24	0.00
TOTAL:		ALASKA	1.09	0.06	1.03	4.81
611449	C	ATEAC, INC. (613009 GTE ALASKA)	-55.26	-11.48	-49.46	-100.00
613000	C	ACS OF ANCHORAGE, INC.	7.88	-1.90	9.97	0.00
613001	C	ARCTIC SLOPE TEL. ASSOCIATION COOP.INC.	16.54	-0.48	17.10	36.30
613002	C	BETTLES TELEPHONE CO. INC.	-5.66	7.27	-12.06	-14.57
613003	C	BRISTOL BAY TELEPHONE COOP. INC.	2.59	0.85	1.73	9.19
613004	C	BUSH-TELL INC.	26.46	1.51	24.57	62.76
613005	A	CIRCLE UTILITIES	3.29	15.15	-10.30	-4.23
613006	C	COPPER VALLEY TEL. COOP. INC.	4.56	7.21	-2.48	4.59
613007	C	CORDOVA TELEPHONE COOPERATIVE, INC.	5.06	1.18	3.83	19.65
613008	C	ACS-FAIRBANKS, INC. (PTI)	0.56	-0.26	0.82	13.81
613010	C	ACS - NORTHLAND GLACIER STATE (GLACIER STATE)	-3.64	6.30	-9.35	-10.39
613011	C	INTERIOR TELEPHONE COMPANY INC.	10.57	3.28	7.06	15.52
613012	C	ACS - ALASKA JUNEAU (JUNEAU & DOUGLAS)	-10.04	-0.52	-9.56	0.00
613013	C	KETCHIKAN PUBLIC UTILITIES	6.99	2.28	4.60	37.92
613015	C	MATANUSKA TELEPHONE ASSOC., INC.	3.81	3.22	0.57	7.35
613016	C	MUKLUK TEL. COMPANY, INC.	2.94	5.20	-2.15	3.18
613017	C	ALASKA TELEPHONE COMPANY	19.66	7.11	11.72	72.26
613018	C	NUSHAGAK TELEPHONE COOPERATIVE, INC.	13.27	2.27	10.76	31.29
613019	C	OTZ TELEPHONE COOPERATIVE, INC.	25.03	15.33	8.41	39.88
613020	C	ACS - NORTHLAND SITKA (SITKA)	6.04	-0.36	6.42	20.49
613022	C	ACS - ALASKA GREATLAND (TELEPHONE UTILITIES)	27.20	-5.03	33.94	0.00
613023	C	UNITED UTILITIES INC.	7.83	4.40	3.29	14.57
613025	C	YUKON TELEPHONE COMPANY, INC.	-2.38	-2.01	-0.37	-0.08
613026	A	NORTH COUNTRY TELEPHONE COMPANY	6.09	2.59	3.41	24.84
613028	C	SUMMIT TEL & TEL CO OF ALASKA	18.05	21.66	-2.96	17.98
TOTAL:		AMERICAN SAMOA	-14.39	-5.03	-9.86	0.00
673900	A>C	AMERICAN SAMOA TELECOMMUNICATIONS AUTHORITY	-14.39	-5.03	-9.86	0.00
TOTAL:		ARIZONA	10.43	5.65	4.52	3.45
452169	C	SAN CARLOS APACHE TELECOMM. UTILITY, INC.	45.43	43.19	1.56	47.47
452171	C	ARIZONA TEL. CO.	-0.12	3.73	-3.71	-1.86
452172	C	CITIZENS UTILITIES RURAL COMPANY INC.	-3.98	5.82	-9.26	-30.54
452173	C	TOHONO O'ODHAM UTILITY AUTHORITY	1.91	8.24	-5.85	-4.55
452174	C	SOUTHWESTERN TEL. CO.	1.84	5.43	-3.40	-2.62
452175	C	CENTURYTEL OF SOUTHWEST, INC.-AZ	-0.74	0.11	-0.84	4.00

Table 3.33
High-Cost Loop Support
Percentage Changes from 1999 to 2000 by Study Area

Study Area Code	Type	Study Area Name	Unseparated NTS Revenue Requirement	Number of Loops	Unseparated NTS Revenue Requirement per Loop	High Cost Loop Support Payments in Later Year*
		ARIZONA (CONT.)				
452176	C	VALLEY TELEPHONE COOPERATIVE INC-AZ	-9.74	0.00	-9.74	-17.42
452179	C	GILA RIVER TELECOMMUNICATIONS, INC.	-0.92	6.55	-7.01	-4.54
452191	C	ACCIPITER COMMUNICATIONS, INC.	11.29	30.15	-14.49	10.44
452200	C	FORT MOJAVE TELECOMMUNICATIONS, INC.	7.00	6.62	0.36	9.07
452226	C	MIDVALE TELEPHONE EXCHANGE, INC.-ARIZONA	1.01	6.29	-4.97	-0.38
452302	C	VERIZON CALIFORNIA INC. - AZ (CONTEL)	117.13	-0.42	118.05	INFINITE
453334	C	TABLE TOP TELEPHONE COMPANY, INC.	15.43	4.19	10.79	39.87
454426	C	CITIZENS UTILITIES CO. DBA CITIZENS-ARIZONA	0.15	2.90	-2.68	-0.04
454449	C	NAVAJO COMMUNICATIONS CO INC-AZ	15.91	10.43	4.95	29.07
455101	C	QWEST CORPORATION - AZ (US WEST)	11.22	5.67	5.25	0.00
TOTAL:		ARKANSAS	7.57	3.08	4.35	30.03
401142	C	CENTURYTEL OF NW ARK. - RUSSELLVILLE (GTE ARK.)	4.98	5.22	-0.23	43.89
401143	C	CENTURYTEL OF NW ARK. - SILOAM SPRINGS (CONTEL)	-5.93	2.44	-8.17	0.00
401144	C	CENTURYTEL OF CENTRAL ARKANSAS (GTE SW)	29.66	1.74	27.44	194.59
401145	C	CENTURYTEL OF MAMMOTH SPRINGS	New study area, previously served by 421922 GTE MIDWEST- MO (CONTEL			
401691	C	ALLTEL ARKANSAS, INC.	-1.71	2.82	-4.41	-7.14
401692	C	ARKANSAS TELEPHONE COMPANY	12.20	2.24	9.74	100.86
401697	C	CENTRAL ARKANSAS TEL. COOP INC.	12.46	3.16	9.01	35.88
401698	C	CLEVELAND COUNTY TEL. CO.	-0.87	1.52	-2.36	-0.48
401699	C	DECATUR TELEPHONE CO INC- ARKANSAS	-1.48	-4.91	3.61	INFINITE
401702	C	SOUTH ARKANSAS TEL. CO.,INC.	2.89	-3.10	6.19	21.82
401704	A	LAVACA TELEPHONE-AR	14.12	3.57	10.19	INFINITE
401705	C	CENTURYTEL OF ARKANSAS, INC.	13.08	3.15	9.63	21.38
401709	C	MADISON COUNTY TEL. CO. INC.	10.28	4.74	5.29	37.03
401710	A	MAGAZINE TELEPHONE COMPANY	12.09	2.37	9.49	108.42
401711	C	CENTURYTEL OF MOUNTAIN HOME, INC.	4.73	3.01	1.67	11.48
401712	A	MOUNTAIN VIEW TELEPHONE COMPANY	13.37	3.81	9.21	211.16
401713	C	NORTHERN ARKANSAS TEL. CO.,INC.	1.52	0.00	1.52	5.19
401718	A	PRAIRIE GROVE TELEPHONE COMPANY	12.72	3.47	8.94	INFINITE
401720	C	CENTURYTEL OF REDFIELD, INC.	-1.88	5.85	-7.31	-8.81
401721	A	RICE BELT TEL. CO.,INC.	15.19	0.27	14.88	131.41
401722	A	E. RITTER TELEPHONE COMPANY	9.60	1.42	8.07	112.91
401724	C	SOUTHWEST ARKANSAS TEL. COOP. INC.	4.14	3.48	0.64	7.81
401726	C	TRI-COUNTY TEL. CO. INC.-AR	10.77	12.02	-1.12	12.91
401727	C	CENTURYTEL OF SOUTH ARKANSAS, INC.	-5.83	1.19	-6.94	-8.04
401729	C	WALNUT HILL TELEPHONE COMPANY	7.33	3.47	3.73	10.35
401733	C	YELCOT TEL. CO.,INC.	2.01	0.40	1.60	11.36
401734	C	YELL COUNTY TELEPHONE COMPANY	7.16	2.98	4.06	22.69
403031	C	SCOTT COUNTY TELEPHONE COMPANY	1.74	0.00	1.74	2.91
405211	C	SOUTHWESTERN BELL-ARKANSAS	7.13	2.89	4.12	0.00
TOTAL:		CALIFORNIA	-1.41	4.58	-5.73	9.67
542301	C	CALAVERAS TELEPHONE COMPANY	20.68	6.13	13.71	49.90
542302	C	VERIZON CALIFORNIA INC. - CA (CONTEL)	5.23	2.41	2.75	0.00
542308	C	CITIZENS UTILITIES CO. OF CALIF.	7.94	5.69	2.13	23.49
542311	C	CAL-ORE TELEPHONE CO.	21.34	2.11	18.83	58.43
542313	C	DUCOR TELEPHONE COMPANY	54.90	10.52	40.16	79.51
542315	C	EVANS TELEPHONE COMPANY	1.64	7.44	-5.40	-13.77
542318	C	FORESTHILL TELEPHONE COMPANY	-0.06	3.95	-3.86	-2.49
542319	C	VERIZON CALIFORNIA INC. - CA (GTE)	-5.75	1.08	-6.76	0.00
542321	C	HAPPY VALLEY TELEPHONE COMPANY	3.81	3.06	0.72	6.36
542322	C	HORNITOS TELEPHONE COMPANY	-10.86	5.73	-15.69	-18.31
542323	C	WINTERHAVEN TELEPHONE COMPANY	-5.89	-0.34	-5.57	-9.40
542324	C	KERMAN TELEPHONE COMPANY	9.23	2.56	6.50	49.35
542332	C	THE PONDEROSA TELEPHONE COMPANY	16.32	3.72	12.15	25.75
542334	C	ROSEVILLE TELEPHONE COMPANY	11.14	0.94	10.11	-100.00
542338	C	SIERRA TELEPHONE COMPANY, INC.	4.53	7.54	-2.80	4.03
542339	C	THE SISKIYOU TELEPHONE CO.	4.13	2.26	1.83	7.15
542343	C	THE VOLCANO TELEPHONE COMPANY	11.45	6.91	4.24	40.21
542344	C	VERIZON WEST COAST INC. - CA (GTE)	-25.63	2.67	-27.56	-93.40
542346	C	PINNACLES TELEPHONE COMPANY	6.58	1.15	5.37	8.96
543402	C	CITIZENS TELECOMMUNICATIONS OF GOLDEN STATE	1.62	1.86	-0.24	6.18
544342	C	CITIZENS TELECOMMUNICATIONS CO. OF TUOLUMNE	-2.35	3.67	-5.81	-5.28
545170	C	PACIFIC BELL	-0.75	5.47	-5.90	0.00

Table 3.33
High-Cost Loop Support
Percentage Changes from 1999 to 2000 by Study Area

Study Area Code	Type	Study Area Name	Unseparated NTS Revenue Requirement	Number of Loops	Unseparated NTS Revenue Requirement per Loop	High Cost Loop Support Payments in Later Year*
TOTAL:		COLORADO	9.62	4.91	4.49	2.39
461835	C	SUNFLOWER TELEPHONE CO.,INC. - CO	26.04	5.93	18.98	44.70
462178	A>C	AGATE TELEPHONE CO.	88.54	-0.70	89.87	282.90
462181	C	BIJOU TEL COOPERATIVE ASSOC. INC	73.65	4.45	66.26	850.36
462182	C	BLANCA TELEPHONE CO.	3.33	2.36	0.95	6.39
462184	C	DELTA COUNTY TELE-COMM INC.	0.56	2.22	-1.63	2.93
462185	C	CENTURYTEL OF EAGLE, INC.	-0.81	3.89	-4.53	-2.84
462186	C	EASTERN SLOPE RURAL TEL ASSN INC	13.70	4.88	8.41	67.67
462187	C	EL PASO COUNTY MUTUAL TEL CO	2.93	8.60	-5.21	-8.65
462188	C	FARMERS TEL CO, INC. - COLORADO	17.52	29.96	-9.57	13.29
462190	C	HAXTUN TELEPHONE COMPANY	7.96	3.46	4.35	13.62
462192	C	BIG SANDY TELECOM, INC.	8.80	11.46	-2.39	8.98
462193	C	NUCLA-NATURITA TEL. CO.	12.90	4.01	8.55	34.75
462194	C	NUNN TEL. COMPANY	14.37	10.92	3.11	17.76
462195	C	SOUTH PARK TELEPHONE COMPANY	28.64	56.52	-17.82	27.14
462196	C	PEETZ COOP. TEL. CO.	-5.32	0.00	-5.32	-7.98
462197	A>C	PHILLIPS COUNTY TEL. CO.	48.49	3.85	42.99	INFINITE
462198	A	PINE DRIVE TEL. CO.	18.09	8.85	8.48	197.96
462199	C	PLAINS COOPERATIVE TEL. ASSOC. INC.	3.49	4.69	-1.15	4.38
462201	C	RICO TEL. CO.	0.00	0.00	0.00	7.19
462202	C	ROGGEN TELEPHONE COOPERATIVE CO.	12.98	6.08	6.51	18.04
462203	C	THE RYE TELEPHONE CO. INC.	10.78	4.99	5.51	16.25
462204	C	COLUMBINE ACQ CORP DBA COLUMBINE TELECOM CO	7.73	8.06	-0.31	9.05
462206	A	STONEHAM COOPERATIVE TEL. CO.	-8.24	-1.28	-7.05	-14.03
462207	C	STRASBURG TEL. CO.	10.60	13.34	-2.42	10.83
462208	C	CENTURYTEL OF COLORADO, INC.	0.95	7.93	-6.46	-3.61
462209	C	WIGGINS TEL. ASSOC.	15.35	5.79	9.03	50.55
462210	A	WILLARD TEL. CO.	-0.59	7.94	-7.90	-7.21
465102	C	QWEST CORPORATION. - CO (US WEST)	10.32	4.92	5.15	0.00
TOTAL:		CONNECTICUT	13.77	4.82	8.54	0.00
132454	A	THE WOODBURY TEL. CO.	6.07	4.19	1.81	0.00
135200	C	SOUTHERN NEW ENGLAND TEL.	13.86	4.83	8.62	0.00
TOTAL:		DELAWARE	5.50	2.77	2.66	0.00
565010	C	VERIZON DELAWARE INC. (DIAMOND STATE)	5.50	2.77	2.65	0.00
TOTAL:		DISTRICT OF COLUMBIA	2.87	-0.25	3.12	0.00
575020	C	VERIZON WASHINGTON, DC INC. (C & P)	2.87	-0.25	3.12	0.00
TOTAL:		FLORIDA	3.72	1.56	2.13	-1.05
210291	C	GTC, INC.	4.77	4.18	0.57	15.69
210318	C	FRONTIER COMM. OF THE SOUTH-FL	20.41	1.46	18.68	213.90
210328	C	VERIZON FLORIDA INC. (GTE)	15.23	0.88	14.22	0.00
210329	C	GTC, INC.	2.30	7.12	-4.51	-34.46
210330	C	SMART CITY TELECOMMUNICATIONS (VISTA-UNITED)	3.46	2.84	0.60	7.20
210331	C	ITS TELECOMMUNICATIONS SYSTEMS, INC.	1.99	4.36	-2.27	2.36
210335	C	NORTHEAST FLORIDA TEL. CO., INC.	2.37	6.21	-3.61	-0.10
210336	C	ALLTEL FLORIDA, INC.	0.90	5.43	-4.30	-18.93
210338	C	QUINCY TEL. CO.-FL DIV.	-0.65	-1.06	0.41	10.43
210339	C	GTC, INC.	-1.78	5.32	-6.74	-14.49
210341	C	SPRINT-FLORIDA, INCORPORATED	0.84	1.67	-0.81	0.00
215191	C	SOUTHERN BELL-FL	0.55	1.67	-1.10	0.00
TOTAL:		GEORGIA	2.81	1.43	1.36	24.71
220324	A	VALLEY TEL. CO.	0.06	-2.12	2.22	0.00
220338	C	QUINCY TEL. CO.-GA DIV.	2.27	1.86	0.41	8.53
220344	C	ALMA TEL. CO., INC.	12.11	-0.80	13.02	51.86
220346	C	BLUE RIDGE TEL. CO.	5.43	7.10	-1.56	8.79
220347	C	BRANTLEY TEL. CO., INC.	9.13	4.31	4.62	22.07
220348	C	BULLOCH CNTY. RURAL TEL. COOP., INC.	6.23	3.40	2.74	28.36
220351	C	CAMDEN TEL. & TEL. CO., INC.-GA	-2.07	6.30	-7.88	0.00
220354	C	CHICKAMAUGA TEL. CORP.	0.00	0.00	0.00	0.00
220355	C	CITIZENS TEL. CO., INC.-GA	8.96	2.13	6.69	24.06
220356	C	COASTAL UTILITIES, INC.	4.61	2.19	2.37	50.67
220357	C	ALLTEL GEORGIA, INC.	9.50	5.35	3.93	29.01
220358	C	DARIEN TEL. CO., INC.	7.52	3.81	3.58	19.44

Table 3.33
High-Cost Loop Support
Percentage Changes from 1999 to 2000 by Study Area

Study Area Code	Type	Study Area Name	Unseparated NTS Revenue Requirement	Number of Loops	Unseparated NTS Revenue Requirement per Loop	High Cost Loop Support Payments in Later Year*
		GEORGIA (CONT.)				
220360	C	ELLIJAY TEL. CO.	9.12	9.03	0.08	12.73
220362	C	FRONTIER COMM. OF FAIRMOUNT, INC.	33.88	4.11	28.59	71.96
220364	A	GEORGIA TEL. CORP.	13.17	3.35	9.50	INFINITE
220365	A	GLENWOOD TEL. CO.	12.28	2.29	9.76	285.70
220368	C	HART TEL. CO.	2.68	1.17	1.49	25.90
220369	C	COMSOUTH TELECOMMUNICATIONS, INC.	-2.28	5.70	-7.55	-12.47
220371	C	INTERSTATE TEL. CO.	6.98	5.28	1.61	0.00
220375	A	NELSON-BALL GROUND TEL. CO.	10.01	8.38	1.51	0.00
220376	C	PEMBROKE TEL. CO., INC.	14.42	3.85	10.18	33.64
220377	C	PINELAND TEL. COOP.	7.09	4.07	2.90	19.99
220378	C	PLANTERS RURAL TEL. COOP., INC.	-7.80	1.49	-9.16	-17.91
220379	C	PLANT TEL. CO.	0.92	-0.02	0.94	6.93
220380	A	PROGRESSIVE RURAL TEL. COOP., INC.	14.00	4.34	9.26	228.08
220381	C	PUBLIC SERVICE TEL. CO.	15.66	3.07	12.22	28.19
220382	C	RINGGOLD TEL. CO.	14.12	4.33	9.38	65.79
220386	C	STANDARD TEL. CO.	9.39	3.49	5.70	23.77
220387	A	FRONTIER COMM. OF GEORGIA, INC.	6.95	5.06	1.80	0.00
220389	A	TRENTON TEL. CO.	12.76	7.66	4.73	0.00
220392	C	WAVERLY HALL TEL. CO., INC.	-6.65	6.51	-12.36	-20.93
220394	C	WILKES TEL. & ELECTRIC CO.	7.66	1.21	6.37	90.69
220395	A	ACCUCOMM TELECOMMUNICATIONS, INC.	15.40	3.68	11.31	INFINITE
223036	C	GEORGIA ALLTEL TELECOM	4.79	3.78	0.97	20.30
223037	C	ALLTEL GEORGIA COMMUNICATIONS CORP.	7.72	4.34	3.23	38.72
225192	C	SOUTHERN BELL-GA	1.53	0.89	0.64	0.00
TOTAL:		GUAM	-6.67	-4.18	-2.60	0.00
663800	C	GUAM TELEPHONE AUTHORITY	-6.67	-4.18	-2.60	0.00
TOTAL:		HAWAII	-0.27	0.15	-0.42	131.80
623021	C	SANDWICH ISLES COMMUNICATIONS, INC.	127.28	79.73	26.46	131.80
623100	C	VERIZON HAWAII INC. - HI (GTE)	-1.19	0.11	-1.31	0.00
TOTAL:		IDAHO	3.86	4.97	-1.06	15.75
472213	C	ALBION TEL. CO. D/B/A ATC COMMUNICATIONS	0.32	2.38	-2.02	0.97
472215	C	CAMBRIDGE TEL. CO.,INC.-ID	2.28	-2.54	4.95	16.17
472218	C	CUSTER TEL. COOPERATIVE INC.	5.15	2.67	2.41	10.73
472220	C	FILER MUTUAL TELEPHONE COMPANY - ID	12.96	2.26	10.46	0.00
472221	A	FARMERS MUTUAL TEL CO LTD. - ID	14.11	3.38	10.38	INFINITE
472222	C	FREMONT TELCOM CO.	25.28	1.83	23.03	56.58
472223	C	CENTURYTEL OF THE GEM STATE - ID	37.06	4.63	31.00	66.38
472225	C	CENTURYTEL OF IDAHO, INC.	0.66	4.16	-3.36	0.17
472226	C	MIDVALE TEL. EXCH. INC.	-0.93	7.72	-8.03	-5.10
472227	A	MUD LAKE TEL. COOP. INC. ASSOC.	17.37	0.59	16.68	139.51
472230	C	POTLATCH TELEPHONE COMPANY INC.	9.18	8.22	0.89	16.85
472231	C	PROJECT MUTUAL TEL. COOP. ASSN.	-0.63	1.97	-2.55	-0.63
472232	C	DIRECT COMMUNICATIONS ROCKLAND, INC.	-5.80	-0.22	-5.59	-8.27
472233	C	RURAL TELEPHONE COMPANY - ID	-10.80	19.96	-25.65	-20.80
472234	C	TROY TELEPHONE COMPANY	-1.71	-0.21	-1.50	2.01
472295	C	SILVER STAR TEL. CO. INC.-ID	7.36	7.03	0.30	9.28
472416	C	VERIZON NORTHWEST INC. - ID (GTE)	3.74	1.66	2.05	41.12
472423	C	INLAND TELEPHONE COMPANY - ID	1.64	2.91	-1.24	2.13
474427	C	CITIZENS TELECOMMUNICATIONS COMPANY OF IDAHO	-1.25	1.81	-3.00	-1.76
475103	C	QWEST CORPORATION - ID (US WEST)	3.76	6.47	-2.55	0.00
475162	C	QWEST CORPORATION - IDAHO (US WEST)	3.60	0.81	2.77	INFINITE
TOTAL:		ILLINOIS	-0.87	-1.41	0.55	53.63
340976	A	ADAMS TEL. COOP.	16.70	1.49	14.99	133.85
340978	C	ALHAMBRA-GRANTFORK TEL. CO.	2.19	-0.08	2.28	26.49
340983	A	CAMBRIDGE TEL. CO.-IL	12.47	2.32	9.92	304.69
340984	C	CASS COUNTY TEL. CO.	11.22	-0.35	11.61	77.59
340990	A	CLARKSVILLE MUTUAL TEL. CO.	17.76	10.50	6.57	55.90
340993	A	CROSSVILLE TEL. CO.	7.29	-1.27	8.68	125.53
340998	A	FRONTIER COMM. OF DEPUE, INC.	8.78	-0.82	9.67	195.66
341003	C	EGYPTIAN TEL. COOP. ASSN.	7.46	-3.64	11.52	37.46
341004	C	EL PASO TEL. CO.	17.39	4.80	12.01	256.24
341009	C	C-R TEL. CO.	-2.82	-1.00	-1.84	-2.42

Table 3.33
High-Cost Loop Support
Percentage Changes from 1999 to 2000 by Study Area

Study Area Code	Type	Study Area Name	Unseparated NTS Revenue Requirement	Number of Loops	Unseparated NTS Revenue Requirement per Loop	High Cost Loop Support Payments in Later Year*
		ILLINOIS (CONT.)				
341011	C	FRONTIER COMM. OF LAKESIDE, INC.	19.38	0.32	19.00	INFINITE
341012	C	FLAT ROCK TEL. COOP., INC.	-6.34	7.21	-12.64	0.00
341015	C	VERIZON NORTH INC.-IL (GTE)	5.00	-4.07	9.45	0.00
341016	A	GENESEO TEL. CO.	4.64	2.59	2.00	0.00
341017	A	GLASFORD TEL. CO.	16.05	3.97	11.62	INFINITE
341020	C	GRAFTON TEL. CO.	13.00	3.82	8.84	26.41
341021	A	THE GRANDVIEW MUTUAL TEL. CO.	5.34	14.00	-7.59	-3.55
341023	C	GRIDLEY TEL. CO.	-14.42	-3.31	-11.48	-66.33
341024	A	HAMILTON COUNTY TEL. COOP.	23.20	8.19	13.88	139.09
341025	C	SHAWNEE TEL. CO.	-2.65	1.75	-4.32	-8.34
341026	C	HARRISONVILLE TEL. CO.	9.10	1.14	7.87	38.06
341029	A	HENRY COUNTY TEL. CO.	9.22	-0.12	9.35	172.98
341032	C	HOME TEL. CO.-ST. JACOB	29.24	-2.34	32.33	43.01
341036	C	VERIZON NORTH INC. - IL (CONTEL) (GTE)	-9.31	-31.59	32.57	0.00
341037	C	ILLINOIS CONSOLIDATED TEL. CO.	20.06	0.78	19.12	INFINITE
341038	C	FRONTIER COMM. OF ILLINOIS, INC.	6.55	1.15	5.34	144.55
341041	A	KINSMAN MUTUAL TEL. CO.	-1.68	2.80	-4.36	-4.71
341043	C	LA HARPE TEL. CO.	-0.54	1.60	-2.10	-0.24
341045	C	LEAF RIVER TEL. CO.	15.05	2.71	12.01	35.61
341046	A	LEONORE MUTUAL TEL. CO.	-2.00	0.00	-2.00	-0.69
341047	C	MCDONOUGH TEL. COOP., INC.	13.70	-0.19	13.92	83.35
341048	C	MCNABB TEL. CO.	-7.50	3.35	-10.49	-25.51
341049	C	MADISON TEL. CO.	5.68	3.07	2.54	8.03
341050	A	MARSEILLES TEL. CO. OF MARS.	4.17	2.09	2.04	0.00
341053	A	METAMORA TEL. CO.	10.43	2.77	7.46	0.00
341054	A	MID CENTURY TEL. COOP., INC.	17.68	2.88	14.39	133.23
341055	C	FRONTIER COMM.-MIDLAND, INC.	24.78	0.77	23.83	178.06
341057	C	GALLATIN RIVER COMMUNICATIONS L.L.C.	-1.07	2.15	-3.15	0.00
341058	C	MONTROSE MUTUAL TEL. CO.	22.74	4.96	16.93	INFINITE
341060	C	MOULTRIE INDEPENDENT TEL. CO.	11.68	3.77	7.62	19.20
341061	C	FRONTIER COMM. OF MT. PULASKI, INC.	28.61	1.50	26.71	INFINITE
341062	A	NEW WINDSOR TEL. CO.	9.03	0.94	8.01	108.72
341065	C	ODIN TEL. EXCHANGE, INC.	-0.08	2.24	-2.27	0.16
341066	C	ONEIDA TEL. EXCHANGE	25.34	2.64	22.11	0.00
341067	C	FRONTIER COMM. OF ORION, INC.	-27.35	2.18	-28.90	-100.00
341073	C	FRONTIER COMM.-PRAIRIE, INC.	-7.96	-0.17	-7.81	0.00
341075	A	REYNOLDS TEL. CO., INC.	5.48	-2.44	8.12	99.02
341079	C	FRONTIER COMM.-SCHUYLER, INC.	8.50	-0.06	8.56	110.04
341086	A	TONICA TEL. CO.	11.64	2.89	8.50	104.13
341087	A	VIOLA HOME TEL. CO.	13.42	4.09	8.96	185.49
341088	C	WABASH TEL. COOP., INC.	29.03	6.73	20.90	INFINITE
341091	C	WOODHULL COMMUNITY TEL. CO.	-14.47	-6.12	-8.90	-100.00
341092	A	STELLE TEL. CO.	-0.21	3.03	-3.14	-1.15
341093	C	YATES CITY TEL. CO.	6.24	1.57	4.59	15.05
341183	C	CITIZENS TELECOMMUNICATIONS CO. OF ILLINOIS	New study area, previously served by 341015, 341036, and 343035 GTE			
343035	C	VERIZON SOUTH INC. - IL (ALLTEL) (GTE)	-0.78	-15.23	17.04	0.00
345070	C	ILLINOIS BELL TEL. CO.	-2.82	-1.91	-0.93	0.00
TOTAL:		INDIANA	-2.59	0.79	-3.35	44.92
320742	C	BLOOMINGDALE HOME TEL. CO., INC.	8.17	0.94	7.16	16.09
320744	A	CAMDEN TEL. CO., INC.-IN	14.80	6.73	7.56	115.25
320747	C	CENTURYTEL OF CENTRAL INDIANA, INC.	1.86	3.66	-1.73	2.82
320750	A	FRONTIER COMM. OF INDIANA, INC.	7.09	5.16	1.83	0.00
320751	A	CITIZENS TEL. CORP.-WARREN	14.13	3.41	10.36	INFINITE
320753	C	CLAY CTY. RURAL TEL. COOP., INC.	2.06	3.56	-1.45	23.64
320756	A	CRAIGVILLE TEL. CO., INC.	14.92	7.53	6.88	369.18
320759	C	DAVIESS-MARTIN CTY. RURAL TEL. DBA RTC COMM.	22.92	8.29	13.52	90.25
320771	A	GEETINGSVILLE TEL. CO., INC.	19.71	11.22	7.63	140.00
320772	C	VERIZON NORTH INC.-IN (GTE)	4.76	0.99	3.73	0.00
320775	C	HANCOCK RURAL TEL. CORP. DBA HANCOCK TELECOM	17.20	-0.51	17.80	134.18
320776	C	COMM. CORP. OF INDIANA	1.94	4.80	-2.73	1.53
320777	A	HOME TEL. CO. OF PITTSBORO, INC.	9.21	7.51	1.59	0.00
320778	A	HOME TEL. CO., INC.	5.76	1.03	4.68	0.00
320779	C	VERIZON NORTH INC. - IN (CONTEL) (GTE)	8.76	2.23	6.38	0.00
320783	A	LIGONIER TEL. CO.	5.82	3.77	1.98	0.00
320788	C	MERCHANTS & FARMERS TEL. CO.	-3.83	2.45	-6.13	-16.00

Table 3.33
High-Cost Loop Support
Percentage Changes from 1999 to 2000 by Study Area

Study Area Code	Type	Study Area Name	Unseparated NTS Revenue Requirement	Number of Loops	Unseparated NTS Revenue Requirement per Loop	High Cost Loop Support Payments in Later Year*
		INDIANA (CONT.)				
320790	A	MONON TEL. CO., INC.	9.04	0.19	8.83	INFINITE
320792	A	MULBERRY COOP. TEL. CO., INC.	5.60	3.54	1.99	0.00
320796	A	NEW LISBON TEL. CO., INC.	11.58	1.77	9.64	235.17
320797	C	NEW PARIS TEL., INC.	0.69	1.00	-0.31	10.74
320800	C	NORTHWESTERN INDIANA TEL. CO., INC.	31.75	4.87	25.63	INFINITE
320801	C	CENTURYTEL OF ODON, INC.	2.08	2.37	-0.28	4.72
320807	A	PERRY-SPENCER RURAL TEL. COOP., INC.	15.93	6.64	8.71	391.15
320809	A	COMM. CORP. OF SOUTHERN INDIANA	12.07	3.49	8.28	131.78
320813	A	PULASKI-WHITE RURAL TEL. COOP., INC.	8.87	-2.17	11.29	638.89
320815	A	ROCHESTER TEL. CO., INC.	3.70	1.74	1.93	0.00
320816	A	S & W TEL. CO., INC.	12.91	3.24	9.36	108.60
320818	A	SMITHVILLE TEL. CO., INC.	5.55	3.46	2.02	0.00
320819	C	SOUTHEASTERN INDIANA RURAL TEL. COOP., INC.	7.20	16.15	-7.71	-100.00
320825	C	SUNMAN TELECOMMUNICATIONS CORPORATION	20.83	13.37	6.58	90.93
320826	A	SWAYZEE TEL. CO., INC.	11.02	0.60	10.36	945.58
320827	A	SWEETSER RURAL TEL. CO., INC.	12.63	3.14	9.20	INFINITE
320828	C	FRONTIER COMM. OF THORNTOWN, INC.	20.25	3.27	16.45	0.00
320829	A	TIPTON TEL. CO., INC.	5.31	3.33	1.91	0.00
320830	A	TRI-COUNTY TEL. CO., INC.-IN	12.03	3.35	8.40	295.00
320832	C	UNITED TEL. CO. OF INDIANA, INC.	-3.97	1.95	-5.81	0.00
320834	A	WASHINGTON CTY. RURAL TEL. COOP., INC.	7.34	5.43	1.80	0.00
320837	A	WEST POINT TEL. CO., INC.	14.34	5.48	8.40	149.09
320839	A	YEOMAN TEL. CO., INC.	14.10	2.54	11.28	INFINITE
323034	C	VERIZON NORTH INC.-IN (ALLTEL) (CONTEL SO.)	16.89	2.26	14.31	INFINITE
325080	C	INDIANA BELL TEL. CO.	-7.96	0.20	-8.15	0.00
TOTAL:		IOWA	4.92	3.12	1.75	107.79
351096	C	HEARTLAND TELECOMM DBA HICKORYTECH (AMANA)	5.32	8.77	-3.16	0.00
351097	A	ANDREW TEL. CO., INC.	16.96	2.16	14.48	132.55
351098	A	ARCADIA TEL. COOP.	16.18	0.58	15.51	134.63
351101	A	ATKINS TEL. CO.	10.12	1.37	8.63	137.21
351105	C	AYRSHIRE FMRS. MUT. TEL. CO.	-2.09	0.00	-2.09	-0.24
351106	C	ALPINE COMMUNICATIONS, L.C.	-1.16	0.90	-2.04	0.58
351107	A	BALDWIN-NASHVILLE TEL. CO., INC.	18.01	2.34	15.31	136.73
351108	A	BARNES CITY COOP. TEL. CO.	6.00	4.40	1.54	18.04
351110	C	BERNARD TEL. CO., INC.	13.38	-1.98	15.67	33.70
351112	A	BREDA TEL. COOP.	19.12	5.80	12.59	128.07
351113	A	BROOKLYN MUTUAL TEL. CO.	15.45	4.22	10.79	INFINITE
351114	A	THE BURT TEL. CO.	13.06	1.67	11.20	115.04
351115	A	BUTLER-BREMER MUT. TEL. CO.	11.62	2.46	8.95	164.82
351118	A	CASCADE TEL. CO.	11.52	1.56	9.81	259.02
351119	A	CASEY MUTUAL TEL. CO.	12.42	1.23	11.06	114.02
351121	A	CENTER JUNCTION TEL. CO., INC.	-1.58	4.29	-5.63	-8.24
351125	A	CENTRAL SCOTT TEL.	13.50	5.65	7.43	INFINITE
351126	A	CENTURYTEL OF CHESTER, INC.	-6.25	-0.90	-5.39	-10.96
351127	C	FRONTIER COMM. OF IOWA, INC.	-4.50	1.79	-6.18	0.00
351129	A	THE CITIZENS MUTUAL TEL. CO.	16.92	7.80	8.46	180.09
351130	A	CLARENCE TEL. CO., INC.	12.42	2.65	9.52	234.10
351132	A	CLEAR LAKE INDEPEND. TEL. CO.	4.87	2.90	1.91	0.00
351133	A	C-M-L TEL. COOP. ASSN.	9.24	1.01	8.15	51.82
351134	A	COLO TEL. CO.	9.42	0.39	8.99	150.95
351136	A	COON CREEK TEL. CO.	13.68	5.35	7.91	123.87
351137	A	COON VALLEY COOP. TEL. ASSN., INC.	18.54	3.14	14.93	136.31
351139	A	COOPERATIVE TEL. CO.	16.80	2.79	13.63	129.29
351141	A	CORN BELT TEL. CO.	11.83	2.14	9.49	220.47
351146	A	CUMBERLAND TEL. CO.	13.66	0.69	12.88	122.38
351147	A	DANVILLE MUTUAL TEL. CO.	13.03	2.24	10.55	784.49
351149	A	DEFIANCE TEL. CO.	22.06	4.79	16.47	146.24
351150	A	DIXON TEL. CO.	12.80	4.34	8.12	128.25
351152	A	DUMONT TEL. CO.	8.88	-0.37	9.29	164.83
351153	A	DUNKERTON TEL. COOP., INC.	11.64	2.58	8.84	157.00
351156	A	EAST BUCHANAN TEL. COOP.	10.09	0.61	9.42	106.65
351157	A	ELLSWORTH COOP. TEL. ASSN.	14.29	-0.13	14.44	128.76
351158	C	MINBURN TELECOMMUNICATIONS, INC.	17.12	-0.20	17.36	212.72
351160	A	FARMERS & BUSINESSMEN'S TEL. CO.	10.83	3.02	7.59	101.99
351162	A	FARMERS COOP. TEL. CO.-DYSART	16.03	7.43	8.00	138.89

Table 3.33
High-Cost Loop Support
Percentage Changes from 1999 to 2000 by Study Area

Study Area Code	Type	Study Area Name	Unseparated NTS Revenue Requirement	Number of Loops	Unseparated NTS Revenue Requirement per Loop	High Cost Loop Support Payments in Later Year*
		IOWA (CONT.)				
351166	A	FARMERS & MERCHANTS MUTUAL TEL. CO.	17.16	7.85	8.62	200.85
351167	C	ITS DBA IOWA TELECOM-NORTH (351186 GTE NORTH)	-14.79	1.42	-15.99	0.00
351168	A	FARMERS MUTUAL COOP TEL CO- HARLAN	19.98	2.67	16.86	144.02
351169	A	FARMERS MUTUAL COOP. TEL. CO.-MOULTON	8.09	-1.25	9.46	105.48
351170	C	ITS DBA IOWA TELECOM-SYSTEMS (351790 CONTEL)	-16.90	3.80	-19.94	0.00
351171	A	FARMERS MUTUAL TEL. CO.-JESUP	11.22	3.06	7.91	INFINITE
351172	A	FARMERS MUTUAL TEL. CO.-NORA SPRINGS	8.87	0.83	7.98	107.27
351173	A	FARMERS MUTUAL TEL. COOP.-SHELLSBURG	14.78	6.80	7.48	112.33
351174	A	FARMERS MUTUAL TEL. CO.-STANTON	17.60	3.90	13.18	128.60
351175	A	FARMERS TEL. CO.-BATAVIA	12.45	-0.95	13.52	123.32
351176	A	FARMERS TEL. CO.-ESSEX	12.77	3.80	8.64	153.00
351177	A	FARMERS TEL. CO.-RICEVILLE	14.47	1.82	12.42	121.48
351178	C	ITS DBA IOWA TELECOM (351207 GTE MIDWEST)	6.40	3.37	2.93	0.00
351179	A	FENTON COOP. TEL. CO.	18.21	3.50	14.21	133.35
351187	A	MID-IOWA TEL. CO.	18.21	9.80	7.66	133.82
351188	A	GOLDFIELD TEL. CO.	9.09	1.13	7.87	104.76
351189	A	RIVER VALLEY TEL. COOP.	12.65	3.53	8.81	106.18
351191	A	GRAND MOUND COOP. TEL. ASSN.	12.49	4.52	7.62	108.84
351195	A	GRISWOLD COOP. TEL. CO.	12.55	3.63	8.60	105.21
351199	A	HAWKEYE TEL. CO.	12.18	1.59	10.43	111.81
351202	A	HOSPERS TEL. EXCHANGE, INC.	10.48	1.61	8.73	143.91
351203	A	HUBBARD COOP. TEL. ASSN.	13.69	4.03	9.28	226.07
351205	A	HUXLEY COOP. TEL. CO.	12.14	2.13	9.80	309.69
351206	A	IAMO TEL. CO.-IA	11.15	1.95	9.03	59.21
351209	A	INTERSTATE 35 TEL. CO.	17.01	3.96	12.55	125.19
351212	A	JEFFERSON TEL. CO.-IA	1.74	-0.52	2.28	0.00
351213	A	JORDAN SOLDIER VAL COOP. TEL. CO.	28.49	14.67	12.06	138.04
351214	C	KALONA COOP. TEL. CO.	-0.59	9.61	-9.30	-23.64
351217	A	KEYSTONE FRMS. COOP. TEL. CO.	16.04	0.92	14.97	132.86
351220	A	LA PORTE CITY TEL. CO.	11.51	0.92	10.49	431.64
351222	A	LA MOTTE TEL. CO.	10.94	2.45	8.29	126.86
351223	A	LAUREL TEL. CO., INC.	20.63	5.19	14.68	138.43
351225	A	LEHIGH VALLEY COOP. TEL. ASSN.	10.53	0.24	10.26	109.90
351228	A	LONE ROCK COOP. TEL. CO.	17.80	1.55	16.01	138.44
351229	C	LOST NATION-ELWOOD TEL. CO.	13.41	1.83	11.36	36.50
351230	A	NORTHEAST IOWA TEL. CO.	11.39	2.98	8.17	123.88
351232	A	LYNNVILLE TELEPHONE COMPANY	23.66	8.52	13.95	140.02
351235	A	MANILLA TEL. CO.	13.32	5.41	7.51	107.92
351237	A	MARNE & ELK HORN TEL. CO.	16.65	2.55	13.74	129.53
351238	A	MARTELLE COOP. TEL. ASSN.	25.64	9.54	14.70	145.84
351239	A	MASSENA TEL. CO.	17.07	1.70	15.11	134.74
351241	A	MECHANICSVILLE TEL. CO.	12.31	2.55	9.51	231.36
351242	A	MILES COOP. TEL. ASSN.	12.14	3.11	8.76	155.93
351243	A	MILLER TEL. CO.-IA	-5.77	1.87	-7.50	-13.99
351245	A	MINBURN TEL. CO.	11.67	0.41	11.22	113.77
351246	A	MINERVA VALLEY TEL. CO., INC.	13.40	0.35	13.01	122.57
351247	A	MODERN COOP. TEL. CO.	13.40	1.31	11.93	80.50
351248	A	MONTEZUMA MUTUAL TEL. CO.	13.89	2.27	11.36	INFINITE
351250	A	MUTUAL TEL. CO. OF MORNING SUN	12.83	4.20	8.28	135.55
351251	A	MEDIAPOLIS TEL. CO.	13.63	4.77	8.45	147.85
351252	A	MUTUAL TEL. CO.	5.07	3.06	1.95	0.00
351257	A	NORTH ENGLISH COOP. TEL. CO.	14.44	4.85	9.15	221.86
351259	A	NORTHERN IOWA TEL. CO.	16.64	2.82	13.44	128.35
351260	A	NORTHWEST IOWA TEL. CO., INC.	19.49	18.91	0.48	0.00
351261	A	NORTHWEST TEL. COOP.	18.61	3.32	14.79	135.91
351262	A	NORWAY RURAL TEL. CO.	9.37	0.86	8.44	125.75
351263	A	OGDEN TEL. CO.-IA	11.94	3.30	8.37	INFINITE
351264	A	OLIN TEL. CO., INC.	15.50	2.57	12.61	123.54
351265	A	ONSLOW COOP. TEL. ASSN.	17.35	6.17	10.53	78.36
351266	A	ORAN MUTUAL TEL. CO.	19.11	2.03	16.74	142.37
351269	A	PALO COOP. TEL. ASSN.	15.44	5.38	9.55	111.49
351270	A	PALMER MUTUAL TEL. CO.	23.09	6.83	15.22	143.95
351271	A	PANORA COOP. TEL. ASSN., INC.	11.17	2.66	8.29	INFINITE
351273	A	PEOPLES TEL. CO.-IA	13.48	3.79	9.34	229.93
351274	A	CENTURYTEL OF POSTVILLE, INC.	11.37	0.39	10.94	INFINITE
351275	A	PRAIRIEBURG TEL. CO., INC.	12.72	4.98	7.38	52.82

Table 3.33
High-Cost Loop Support
Percentage Changes from 1999 to 2000 by Study Area

Study Area Code	Type	Study Area Name	Unseparated NTS Revenue Requirement	Number of Loops	Unseparated NTS Revenue Requirement per Loop	High Cost Loop Support Payments in Later Year*
		IOWA (CONT.)				
351276	A	PRESTON TEL. CO.	11.21	3.18	7.78	109.45
351277	A	RADCLIFFE TEL. CO., INC.	10.73	1.97	8.59	103.87
351278	A	READLYN TEL. CO.	15.13	5.74	8.87	199.23
351280	A	RINGSTED TEL. CO.	13.81	1.94	11.64	117.19
351282	A	ROCKWELL COOP. TEL. ASSN.	18.31	2.58	15.34	137.24
351283	A	ROYAL TEL. CO.	13.18	1.49	11.52	116.06
351284	A	RUTHVEN TEL. EXCH. CO.	10.28	0.44	9.79	232.19
351285	A	SAC COUNTY MUTUAL TEL. CO.	10.34	2.33	7.82	100.20
351291	A	SCHALLER TEL. CO.	11.92	-0.33	12.29	117.90
351292	A	SEARSBORO TEL. CO.	-1.65	-5.00	3.52	15.64
351293	A	SHARON TEL. CO.	10.88	2.89	7.77	107.88
351294	A	SCRANTON TEL. CO.	11.98	3.89	7.79	101.16
351295	A	SHELL ROCK TEL. CO.	11.77	0.97	10.70	844.67
351297	A	HEART OF IOWA TEL. COOP.	17.56	1.95	15.31	136.04
351298	A	SOUTH SLOPE COOP. TEL. CO.	14.03	10.93	2.79	0.00
351301	A	SOUTHWEST TEL. EXCH., INC.	15.96	2.89	12.70	91.03
351302	A	SPRINGVILLE COOP. TEL. ASSN.	15.31	3.15	11.79	INFINITE
351303	A	COOPERATIVE TEL. EXCHANGE	16.69	1.65	14.79	133.20
351304	A	SWISHER TEL. CO.	15.90	6.16	9.18	267.70
351305	A	STRATFORD MUTUAL TEL. CO.	7.52	-1.45	9.10	145.18
351306	A	SULLY TEL. ASSOC.	10.82	2.63	7.98	101.25
351307	A	SUPERIOR TEL. COOP.	11.32	6.40	4.62	36.63
351308	A	TEMPLETON TEL. CO.	19.69	5.85	13.07	130.90
351309	A	TERRIL TELEPHONE COOPERATIVE	6.16	-5.68	12.55	112.73
351310	A	TITONKA TEL. CO.	10.27	2.22	7.87	108.87
351316	C	UNITED FARMERS TEL. CO.	0.21	9.15	-8.20	0.00
351319	A	VAN BUREN TEL. CO., INC.	14.69	4.07	10.21	113.32
351320	A	VAN HORNE COOP. TEL. CO.	12.01	4.19	7.51	103.48
351322	A	VENTURA TEL. CO., INC.	10.18	2.32	7.68	102.64
351324	A	VILLISCA FARMERS TEL. CO.	11.47	3.37	7.84	112.14
351326	A	WALNUT TEL. CO., INC.	14.56	5.14	8.96	200.53
351327	C	WEBB-DICKENS TEL. CORP.	-4.70	4.46	-8.78	0.00
351328	A	WEBSTER-CALHOUN COOP. TEL. ASSN.	18.53	2.47	15.67	138.55
351329	A	WELLMAN COOP. TEL. ASSN.	16.46	4.51	11.43	INFINITE
351331	A	WEST IOWA TEL. CO.	12.98	3.26	9.42	231.51
351332	A	WEST LIBERTY TEL. CO.	11.49	3.12	8.11	INFINITE
351334	A	WESTERN IOWA TEL. ASSN.	16.11	4.95	10.64	116.18
351335	A	WESTSIDE INDEPENDENT TEL. CO.	17.70	2.29	15.07	135.55
351336	A	WILTON TEL. CO.	11.50	3.92	7.29	0.00
351337	A	WINNEBAGO COOP. TEL. ASSN.-IA	14.40	2.39	11.73	118.32
351342	A	WOOLSTOCK MUTUAL TEL. ASSN.	18.73	2.18	16.19	129.82
351343	A	WYOMING MUTUAL TEL. CO.	11.60	2.90	8.46	137.36
351344	A	PRAIRIE TEL. CO., INC.	14.22	-0.72	15.05	130.58
351346	C	ACE TEL. ASSN.-IA	14.18	4.97	8.77	63.81
351405	A	HILLS TEL. CO., INC.-IA	18.69	1.84	16.55	141.21
351424	A	MABEL COOP. TEL. CO.-IA	19.78	3.67	15.55	140.04
351888	C	GRAND RIVER MUT. TEL. CORP.-IA	-0.98	-0.26	-0.72	0.00
355141	C	QWEST CORPORATION - IA (US WEST)	8.03	3.11	4.77	0.00
TOTAL:		KANSAS	-2.08	0.75	-2.81	11.82
411317	C	UNITED TELEPHONE COMPANY OF EASTERN KANSAS	-3.44	0.79	-4.20	-6.37
411746	C	BLUE VALLEY TELEPHONE COMPANY	8.17	1.79	6.27	10.96
411756	A	COLUMBUS TELEPHONE COMPANY	3.16	0.86	2.28	0.00
411758	A>C	COUNCIL GROVE TEL. CO.	33.47	4.48	27.74	INFINITE
411761	C	CUNNINGHAM TELEPHONE CO. INC.	-2.06	2.86	-4.78	-3.52
411764	C	ELKHART TELEPHONE COMPANY INC.	17.29	1.73	15.30	101.86
411777	C	GOLDEN BELT TELEPHONE ASSN. INC.	83.50	1.35	81.05	679.95
411778	A	GORHAM TELEPHONE COMPANY INC.	1.57	0.56	1.00	11.28
411780	A	HAVILAND TELEPHONE COMPANY INC.	13.39	-1.98	15.68	131.13
411781	C	H & B COMMUNICATIONS INC.	24.23	-5.66	31.69	109.02
411782	C	HOME TELEPHONE COMPANY INC.	0.39	2.63	-2.17	0.71
411785	C	J. B. N. TELEPHONE COMPANY INC.	4.59	0.98	3.57	7.60
411788	C	KANOKLA TEL. ASSOC. INC.- KS	1.70	-0.55	2.26	3.61
411791	A	LA HARPE TELEPHONE COMPANY INC.	14.68	1.64	12.83	123.46
411801	C	MADISON TEL. CO. INC.- KS	6.45	-4.38	11.32	22.96
411807	C	MOKAN DIAL, INC.- KS	11.45	5.75	5.38	18.52

Table 3.33
High-Cost Loop Support
Percentage Changes from 1999 to 2000 by Study Area

Study Area Code	Type	Study Area Name	Unseparated NTS Revenue Requirement	Number of Loops	Unseparated NTS Revenue Requirement per Loop	High Cost Loop Support Payments in Later Year*
		KANSAS (CONT.)				
411808	C	MOUNDRIDGE TEL. CO.	17.46	0.94	16.36	33.92
411809	C	MUTUAL TELEPHONE COMPANY	31.08	3.04	27.21	93.44
411814	C	PEOPLES MUTUAL TEL. CO.-KS	6.24	6.38	-0.13	7.79
411817	C	PIONEER TELEPHONE ASSOCIATION INC.	4.23	2.70	1.49	8.71
411818	C	CRAW-KAN TELEPHONE COOP INC- KS	10.12	1.62	8.36	100.39
411820	C	RAINBOW TEL COOPERATIVE ASSN INC.	141.17	-3.78	150.63	INFINITE
411826	C	RURAL TEL. SERVICE CO.,INC.	10.84	1.52	9.18	18.78
411827	C	S & T TEL. COOP. ASSN.	2.63	4.04	-1.36	3.13
411829	C	S & A TEL. CO.,INC.	14.81	1.79	12.79	22.02
411831	C	SOUTH CENTRAL TEL. ASSN. INC.-KS	15.32	4.69	10.16	19.95
411833	C	SOUTHERN KANSAS TEL. CO.,INC.	9.90	0.71	9.13	15.09
411835	C	SUNFLOWER TEL. CO.,INC.	-0.26	4.73	-4.76	-2.14
411839	A>C	TRI-COUNTY TEL. ASSN. INC.-KS	0.95	1.23	-0.28	13.13
411840	C	TWIN VALLEY TEL. INC.-KS	16.36	-1.34	17.94	110.51
411841	C	UNITED TELEPHONE ASSN. INC.	0.66	0.66	0.00	3.07
411842	C	UNITED TELEPHONE CO OF KS	-4.74	1.51	-6.16	-16.86
411845	A>C	WAMEGO TELEPHONE COMPANY INC.	23.63	2.99	20.04	INFINITE
411847	C	WHEAT STATE TELEPHONE, INC.	16.04	1.41	14.42	44.92
411849	C	WILSON TELEPHONE COMPANY INC.	3.93	0.16	3.76	13.21
411852	C	ZENDA TELEPHONE COMPANY INC.	30.24	-6.02	38.58	65.41
411957	C	THE UTC OF MO DBA UTC OF SE. KS	3.80	-5.72	10.10	0.00
412030	C	TOTAH TELEPHONE CO. INC.	-12.77	0.20	-12.94	-26.04
415214	C	SOUTHWESTERN BELL-KANSAS	-4.44	0.65	-5.07	0.00
TOTAL:		KENTUCKY	3.29	1.52	1.74	107.12
260396	A	BALLARD RURAL TEL. COOP. CORP., INC.	14.39	4.25	9.73	333.48
260398	A	BRANDENBURG TEL. CO., INC.	8.21	6.38	1.73	0.00
260401	C	DUO COUNTY TEL. COOP., INC.	13.01	3.09	9.63	50.95
260402	C	ALLTEL KENTUCKY, INC.	17.25	3.55	13.23	INFINITE
260406	C	FOOTHILLS RURAL TEL. COOP. CORP., INC.	0.29	11.64	-10.17	-19.18
260407	C	VERIZON SOUTH INC.-KY (GTE)	14.44	1.00	13.31	0.00
260408	A	GEARHEART COMM. DBA COALFIELDS TEL. CO.	9.34	2.60	6.56	0.00
260410	C	VERIZON SOUTH INC. - KY (CONTEL) (GTE)	29.60	1.87	27.22	279.70
260411	C	LESLIE COUNTY TEL. CO., INC.	5.43	1.78	3.59	17.01
260412	A	LEWISPORT TEL. CO., INC.	23.71	13.13	9.35	INFINITE
260413	C	LOGAN TEL. COOP., INC.	15.40	3.73	11.26	40.11
260414	A	MOUNTAIN RURAL TEL. COOP. CORP., INC.	10.69	3.25	7.21	0.00
260415	A	PEOPLES RURAL TEL. COOP. CORP.	13.38	5.78	7.19	INFINITE
260417	A	SALEM TEL. CO.	14.70	7.96	6.24	0.00
260418	C	SOUTH CENTRAL RURAL TEL. COOP. CORP., INC.	12.79	2.36	10.19	53.11
260419	A	THACKER/GRIGSBY TEL. CO., INC.	14.30	3.50	10.44	INFINITE
260421	A	WEST KENTUCKY RURAL TEL. COOP. CORP., INC.	12.06	1.94	9.92	294.74
265061	C	CINCINNATI BELL-KY	-2.41	0.20	-2.61	0.00
265182	C	SOUTH CENTRAL BELL-KY	-3.88	1.48	-5.28	0.00
TOTAL:		LOUISIANA	-2.67	1.02	-3.65	7.38
270423	C	CENTURYTEL OF CENTRAL LA, LLC	0.09	1.66	-1.55	0.98
270424	C	CENTURYTEL OF SOUTHEAST LA, INC.	1.32	2.87	-1.51	2.80
270425	C	CAMERON TEL. CO.-LA	24.99	1.84	22.73	63.54
270426	C	CAMPTI-PLEASANT HILL TEL. CO.	60.64	-0.44	61.35	320.33
270427	C	CENTURYTEL OF CHATHAM, LLC	2.59	3.81	-1.18	2.89
270428	A	DELCAMBRE TEL. CO.	16.05	4.21	11.36	INFINITE
270429	C	EAST ASCENSION TEL. CO.	0.07	4.52	-4.26	-5.13
270430	C	ELIZABETH TEL. CO., INC.	22.98	1.46	21.21	36.72
270431	C	CENTURYTEL OF NORTHWEST LA, INC.	0.67	1.35	-0.67	2.13
270432	A	KAPLAN TEL. CO.	11.18	1.16	9.91	INFINITE
270433	C	LAFOURCHE TEL. CO.	-1.08	1.67	-2.70	-1.42
270434	C	CENTURYTEL OF EVANGELINE, LLC	2.39	1.71	0.67	4.60
270435	C	NORTHEAST LOUISIANA TEL. CO., INC.	9.07	0.60	8.42	13.73
270436	C	CENTURY TEL. OF NORTH LOUISIANA, LLC	0.29	2.07	-1.74	0.88
270438	C	RESERVE TEL. CO.	4.52	3.48	1.01	764.07
270439	C	CENTURYTEL OF RINGGOLD, LLC	-2.93	0.37	-3.29	-3.76
270440	C	CENTURYTEL OF EAST LA, LLC	-0.60	3.83	-4.27	-1.64
270441	C	STAR TEL. CO., INC.	12.33	0.51	11.76	24.15
270442	C	CENTURYTEL OF SOUTHWEST LA, LLC	0.62	3.59	-2.87	0.45
275183	C	SOUTH CENTRAL BELL-LA	-3.79	0.90	-4.65	0.00

Table 3.33
High-Cost Loop Support
Percentage Changes from 1999 to 2000 by Study Area

Study Area Code	Type	Study Area Name	Unseparated NTS Revenue Requirement	Number of Loops	Unseparated NTS Revenue Requirement per Loop	High Cost Loop Support Payments in Later Year*
TOTAL:		MAINE	-3.85	1.46	-5.23	10.70
100002	C	OXFORD WEST TEL. CO. (BRYANT POND)	0.36	1.01	-0.64	18.56
100003	C	LINCOLNVILLE TEL. CO.	-0.75	5.18	-5.64	0.00
100004	C	CHINA TEL. CO.	2.71	5.17	-2.34	3.49
100005	A	COBBOSSEECONTEE TEL. CO.	8.45	-0.97	9.51	177.16
100007	C	ISLAND TEL. CO.	-2.42	-0.15	-2.28	-2.22
100010	C	HAMPDEN TEL. CO.	7.43	3.68	3.61	0.00
100011	C	HARTLAND & ST. ALBANS TEL. CO.	3.09	1.65	1.42	33.51
100015	A	COMMUNITY SERVICE TEL. CO.	14.27	3.96	9.92	INFINITE
100019	A	OXFORD COUNTY TEL. & TELE. CO.	12.88	2.97	9.63	373.05
100020	A	PINE TREE TEL. & TELE. CO.	9.92	5.45	4.24	0.00
100022	A	SACO RIVER TEL. & TELE. CO.	7.73	5.85	1.77	0.00
100024	C	SOMERSET TEL. CO.	2.85	3.89	-1.00	7.53
100025	C	STANDISH TEL. CO.	5.16	5.04	0.12	16.72
100027	C	UNION RIVER TEL. CO.	2.22	1.71	0.50	4.75
100029	C	UNITY TEL. CO., INC.	7.71	5.04	2.54	25.55
100031	C	WARREN TEL. CO.	0.88	6.14	-4.96	-12.63
100034	C	WEST PENOBSCOT TEL. & TEL. CO.	3.07	3.50	-0.42	40.66
103313	C	NORTHLAND TEL. CO. OF MAINE	1.13	4.18	-2.93	0.23
103315	C	MID MAINE TELECOM, INC.	0.19	3.04	-2.77	-0.38
105111	C	VERIZON NEW ENGLAND INC. - MAINE (NEW ENGLAND)	-6.18	0.92	-7.03	0.00
TOTAL:		MARYLAND	2.30	2.39	-0.09	INFINITE
180216	C	ARMSTRONG TEL. CO. OF MD	23.04	12.03	9.82	INFINITE
185030	C	VERIZON MARYLAND INC. (C & P)	2.24	2.38	-0.13	0.00
TOTAL:		MASSACHUSETTS	-14.21	-1.21	-13.16	214.18
110036	C	GRANBY TEL. & TELE. CO.-MA	19.68	3.20	15.97	198.48
110037	C	RICHMOND TEL. CO.	15.96	4.06	11.44	297.23
115112	C	VERIZON NEW ENGLAND INC. - MASS. (NEW ENGLAND)	-14.26	-1.21	-13.21	0.00
TOTAL:		MICHIGAN	-5.17	-0.81	-4.40	12.31
310669	A	ALLENDALE TEL. CO.	10.05	8.23	1.68	0.00
310671	C	CENTURY TEL. MIDWEST, INC.	2.25	2.30	-0.06	6.02
310672	C	COMM. CORP. OF MICHIGAN	3.83	4.09	-0.24	13.65
310675	A	BARAGA TEL. CO.	11.20	-1.34	12.71	INFINITE
310676	A	BARRY COUNTY TEL. CO.	5.40	-3.65	9.39	INFINITE
310677	C	ISLAND TEL. CO.	-5.48	3.82	-8.95	-14.63
310678	A	BLANCHARD TEL. ASSOC., INC.	13.35	1.08	12.13	INFINITE
310679	C	BLOOMINGDALE TEL. CO.	12.16	2.13	9.82	27.04
310680	C	CHIPPEWA COUNTY TEL. CO.	-12.92	3.96	-16.24	-29.29
310682	C	FRONTIER COMM. OF MICHIGAN, INC.	4.08	2.46	1.58	0.00
310683	C	CARR TEL. CO.	0.73	0.00	0.73	77.69
310685	C	CHATHAM TEL. CO.-MI	4.30	3.76	0.52	9.93
310688	A	CLIMAX TEL. CO.	21.06	10.09	9.97	INFINITE
310689	C	CENTURYTEL OF UPPER MICHIGAN	4.27	1.57	2.66	12.35
310691	C	DEERFIELD FARMERS TEL. CO.	3.34	4.30	-0.92	4.44
310692	A	DRENTHE TEL. CO.	10.85	1.82	8.86	152.78
310694	A	FARMERS MUT. OF CHAPIN DBA CHAPIN TEL. CO.	12.20	3.90	7.99	120.40
310695	C	VERIZON NORTH INC.-MI (GTE)	20.24	2.43	17.39	0.00
310702	C	CENTURY TEL. OF MICHIGAN, INC.	2.91	2.00	0.89	13.29
310703	A	KALEVA TEL. CO.	15.22	7.18	7.50	114.79
310704	C	ACE TEL. CO. OF MI, INC.	8.22	3.02	5.05	59.32
310705	C	CENTURY TELEPHONE OF NORTHERN MICHIGAN, INC.	-19.75	1.17	-20.67	-39.78
310708	A	LENNON TEL. CO.	18.52	10.61	7.15	INFINITE
310711	C	MIDWAY TEL. CO.	8.66	4.09	4.39	13.62
310713	C	HIAWATHA TEL. CO.	-6.53	2.70	-8.99	-19.11
310714	C	OGDEN TEL. CO.	-0.21	1.28	-1.46	5.38
310717	C	ONTONAGON COUNTY TEL. CO.	-4.25	4.08	-8.01	-21.95
310720	C	PENINSULA TEL. CO.-MI	0.90	3.91	-2.90	0.38
310721	C	PIGEON TEL. CO.	2.15	0.60	1.54	18.44
310725	A	SAND CREEK TEL. CO.	14.19	3.46	10.38	INFINITE
310726	C	SHIAWASSEE TEL. CO.	2.59	4.64	-1.96	4.37
310728	C	SPRINGPORT TEL. CO.	15.42	3.95	11.04	59.38
310732	C	UPPER PENINSULA TEL. CO.	6.08	3.18	2.80	10.78
310734	C	WALDRON TEL. CO.	2.95	-1.49	4.50	11.04
310735	A	WESTPHALIA TEL. CO.	14.53	4.15	9.96	628.61

Table 3.33
High-Cost Loop Support
Percentage Changes from 1999 to 2000 by Study Area

Study Area Code	Type	Study Area Name	Unseparated NTS Revenue Requirement	Number of Loops	Unseparated NTS Revenue Requirement per Loop	High Cost Loop Support Payments in Later Year*
		MICHIGAN (CONT.)				
310737	C	WINN TEL. CO.	-6.83	2.18	-8.82	-12.24
310738	C	WOLVERINE TEL. CO.	-0.26	5.73	-5.66	-42.29
313033	C	VERIZON NORTH INC.-MI (ALLTEL) (CONTEL)	34.41	2.87	30.65	INFINITE
315090	C	MICHIGAN BELL TEL. CO.	-10.82	-1.42	-9.53	0.00
TOTAL:		MINNESOTA	10.45	4.36	5.84	72.78
361123	C	CITIZENS TELECOMM. OF MN-LAKES (361140 CONTEL)	44.26	4.46	38.10	INFINITE
361337	A	WINNEBAGO COOP. TEL. ASSN.-MN	10.24	3.24	6.78	45.71
361346	C	ACE TEL. ASSN.-MN	10.44	3.07	7.15	0.00
361347	A	ALBANY MUTUAL TEL. ASSN., INC.	16.17	6.22	9.37	658.21
361348	A	WILDERNESS VALLEY TELEPHONE COMPANY, INC.	-8.90	4.55	-12.86	-21.58
361350	C	ARVIG TEL. CO.	10.10	4.62	5.24	33.05
361353	A	CITY OF BARNESVILLE TEL. CO.	17.41	7.06	9.66	2,261.61
361356	A	BENTON COOP. TEL. CO.	16.09	6.83	8.67	190.78
361357	C	BLACKDUCK TEL. CO.	15.84	3.82	11.58	170.60
361358	A	BLUE EARTH VALLEY TEL. CO.	11.33	0.80	10.44	768.30
361362	A	BRIDGEWATER TEL. CO.	11.14	9.46	1.54	0.00
361365	A	CALLAWAY TEL. CO.	21.10	3.55	16.96	146.05
361367	C	FRONTIER COMM. OF MINNESOTA, INC.	39.85	1.42	37.90	0.00
361370	C	CLARA CITY TEL. EXCH. CO.	30.46	5.00	24.25	201.87
361372	A	CLEMENTS TEL. CO.	9.06	1.84	7.09	45.61
361373	A	CONSOLIDATED TEL. CO.-MN	15.90	6.21	9.12	287.28
361374	C	ARROWHEAD COMM. CORP.	3.59	-1.38	5.04	12.05
361375	A	MID-COMMUNICATIONS, INC.	12.09	2.51	9.35	208.23
361380	A	DELAVAN TEL. CO.	16.24	0.58	15.57	134.92
361381	A	DUNNELL TEL. CO., INC.	17.01	0.36	16.59	129.70
361383	C	EAGLE VALLEY TEL. CO.	-0.25	-2.72	2.54	12.77
361384	A	EASTON TEL. CO.	17.63	0.67	16.85	140.29
361385	C	EAST OTTER TAIL TEL. CO.	26.39	4.08	21.44	202.39
361386	A	ECKLES TEL. CO.	2.44	0.26	2.17	0.00
361387	C	EMILY COOP. TEL. CO.	7.62	0.58	6.99	53.37
361389	A	FARMERS MUTUAL TEL. CO.-BELLINGHAM	18.96	1.86	16.79	142.22
361390	A	FEDERATED TEL. COOP.	13.80	-2.50	16.71	134.16
361391	C	FELTON TEL. CO., INC.	6.27	2.48	3.70	20.88
361395	C	GARDEN VALLEY TEL. CO.	9.20	3.44	5.57	108.79
361396	A	GARDONVILLE COOP. TEL. ASSN.	16.35	7.20	8.53	179.65
361399	C	GRANADA TEL. CO.	-5.42	-0.35	-5.08	-15.12
361401	A	HALSTAD TEL. CO.	1.37	2.48	-1.09	5.09
361403	A	FEDERATED UTILITIES, INC. DBA HANCOCK TEL. CO	10.54	1.40	9.01	159.22
361404	A	HARMONY TEL. CO.	13.21	2.78	10.15	111.76
361405	A	HILLS TEL. CO., INC.-MN	6.73	0.48	6.23	37.78
361408	A	HOME TEL. CO.-MN	11.96	3.85	7.81	113.21
361409	A	HUTCHINSON TELEPHONE COMPANY	7.84	5.95	1.78	0.00
361410	C	JOHNSON TELEPHONE COMPANY	8.54	3.36	5.02	13.18
361412	A	KASSON & MANTORVILLE TEL. CO.	16.60	5.05	11.00	INFINITE
361413	A	MID STATE TEL. CO. DBA KMP TEL. CO.	10.81	1.56	9.11	106.04
361414	C	LAKEDALE TELEPHONE COMPANY	13.12	5.15	7.57	0.00
361419	A	LISMORE COOPERATIVE TELEPHONE CO.	15.56	0.28	15.24	132.99
361422	A	LONSDALE TELEPHONE COMPANY	17.65	6.35	10.63	INFINITE
361423	A	LOWRY TELEPHONE COMPANY, LLC	10.88	1.26	9.50	206.45
361424	A	MABEL COOPERATIVE TELEPHONE CO.- MN	15.33	1.71	13.39	126.48
361425	A	CHRISTENSEN COMM. CO. DBA MADELIA TEL. CO.	12.16	1.60	10.40	INFINITE
361426	A	MANCHESTER-HARTLAND TELEPHONE CO.	21.31	6.38	14.04	137.04
361427	A	MANKATO CITIZENS TELEPHONE CO.	8.24	6.35	1.78	0.00
361430	A	MELROSE TELEPHONE COMPANY	15.55	3.41	11.73	INFINITE
361431	A	MIDWEST TEL. CO.	11.25	2.70	8.33	129.78
361433	C	MID STATE TELEPHONE COMPANY	6.48	3.06	3.31	81.50
361437	A	MINNESOTA LAKE TELEPHONE COMPANY	7.63	-0.32	7.98	102.86
361439	A	MINNESOTA VALLEY TEL. CO. INC.	17.26	2.05	14.90	134.32
361440	A	CANNON VALLEY TELECOM, INC.	9.30	0.74	8.49	102.52
361442	C	NEW ULM TELECOM, INC.	44.70	4.52	38.44	0.00
361443	A	LORETEL SYSTEMS, INC.	12.70	0.32	12.34	INFINITE
361445	C	CENTURYTEL OF MINNESOTA, INC.	-0.79	1.17	-1.94	0.00
361448	A	OSAKIS TELEPHONE COMPANY	11.34	1.99	9.17	INFINITE
361450	A	PARK REGION MUTUAL TEL. CO.	9.80	0.59	9.16	163.88
361451	C	PAUL BUNYAN RURAL TEL. COOP.	10.75	0.00	10.75	64.78

Table 3.33
High-Cost Loop Support
Percentage Changes from 1999 to 2000 by Study Area

Study Area Code	Type	Study Area Name	Unseparated NTS Revenue Requirement	Number of Loops	Unseparated NTS Revenue Requirement per Loop	High Cost Loop Support Payments in Later Year*
		MINNESOTA (CONT.)				
361453	C	PEOPLES TELEPHONE COMPANY - MN	6.72	1.31	5.34	12.50
361454	C	PINE ISLAND TELEPHONE COMPANY	7.67	3.70	3.83	37.08
361456	C	UNITED TELEPHONE CO OF MINN	-0.49	1.18	-1.66	0.00
361472	A	REDWOOD COUNTY TEL. CO.	16.20	7.85	7.75	128.34
361474	A	ROTHSAY TELEPHONE COMPANY INC.	11.88	3.72	7.87	101.46
361475	A	RUNESTONE TEL. ASSN.	15.45	6.38	8.53	107.24
361476	A	SACRED HEART TEL. CO.	5.79	-4.14	10.36	106.89
361479	A	SCOTT RICE TEL. CO. DBA INTEGRA TELECOM	10.59	8.82	1.63	0.00
361482	A	SHERBURNE COUNTY RURAL TEL. CO.	8.50	6.70	1.69	0.00
361483	C	SLEEPY EYE TEL. CO.	4.89	0.85	4.01	INFINITE
361485	A	SPRING GROVE COOP TEL CO	11.00	2.69	8.09	119.45
361487	A	STARBUCK TEL. CO.	14.08	3.05	10.70	INFINITE
361491	C	TWIN VALLEY-ULEN TEL CO INC.	8.96	1.52	7.33	17.27
361494	A	UPSALA COOPERATIVE TELEPHONE ASSN.	10.50	0.09	10.39	454.61
361495	A	VALLEY TEL. CO.-MN	14.45	1.40	12.86	123.30
361499	A	CROSSLAKE TELEPHONE COMPANY	7.34	5.44	1.80	0.00
361500	A	NORTHERN TELEPHONE COMPANY OF MN	-3.78	5.26	-8.59	-9.46
361501	C	WEST CENTRAL TELEPHONE ASSN.	-1.63	10.53	-11.01	-9.43
361502	A	WESTERN TELEPHONE COMPANY	13.60	2.74	10.57	INFINITE
361505	A	WIKSTROM TELEPHONE COMPANY INC.	17.55	2.49	14.69	134.08
361507	A	WINSTED TELEPHONE COMPANY	14.77	4.05	10.30	INFINITE
361508	A	WINTHROP TEL. CO.	11.30	0.16	11.12	INFINITE
361510	A	WOODSTOCK TELEPHONE COMPANY	23.56	6.93	15.56	137.57
361512	A	WOLVERTON TELEPHONE COMPANY	1.29	-2.09	3.46	19.06
361515	A	ZUMBROTA TELEPHONE COMPANY	8.30	2.61	5.55	0.00
361654	A	INTERSTATE TELECOMMUNICATIONS COOP., INC.-MN	11.33	3.22	7.86	101.01
365142	C	QWEST CORPORATION - MN (US WEST)	7.24	4.80	2.33	0.00
367123	C	CITIZENS TELECOMM. OF MN-SOUTH (361186 GTE)	95.29	9.08	79.04	1,522.03
TOTAL:		MISSISSIPPI	0.92	2.36	-1.41	14.23
280446	C	BAY SPRINGS TEL. CO., INC.	1.03	0.81	0.22	6.28
280447	A>C	BRUCE TEL. CO.-MS	73.03	-0.95	74.70	1,325.08
280448	C	CALHOUN CITY TEL. CO., INC.	4.17	0.96	3.18	12.70
280451	A	DECATUR TEL. CO., INC.-MS	12.90	6.21	6.30	0.00
280452	C	DELTA TEL. CO., INC.	2.33	2.26	0.07	4.28
280453	C	ALLTEL MISSISSIPPI, INC.	-4.26	3.46	-7.46	-11.77
280454	C	FRANKLIN TEL. CO., INC.-MS	12.37	2.46	9.66	21.69
280455	A	FULTON TEL. CO., INC.	8.10	1.70	6.29	0.00
280456	C	GEORGETOWN TELE. CO., INC.	2.21	4.81	-2.48	2.23
280457	C	LAKESIDE TEL. CO., INC.	11.00	7.35	3.39	14.34
280458	C	CENTURYTEL OF NORTH MISSISSIPPI, INC.	7.67	6.89	0.73	11.66
280460	A	FRONTIER COMM. OF MISSISSIPPI, INC.	15.00	3.35	11.27	INFINITE
280461	C	NOXAPATER TEL. CO.	26.99	0.92	25.83	78.54
280462	A	MOUND BAYOU TEL. & COMM., INC.	14.09	3.76	9.95	422.29
280466	C	SLEDGE TEL. CO., INC.	3.05	1.49	1.54	5.30
280467	A	SMITHVILLE TEL. CO.	25.00	15.16	8.54	575.94
283301	C	SOUTHEAST MISSISSIPPI TEL. CO.	5.55	5.47	0.07	7.11
285184	C	SOUTH CENTRAL BELL-MISSISSIPPI	0.21	2.28	-2.02	0.00
287449	A	MYRTLE TEL. CO., INC.	12.09	1.83	10.08	328.97
TOTAL:		MISSOURI	-9.98	1.91	-11.67	-5.84
420463	C	BPS TELEPHONE COMPANY	-17.77	4.00	-20.94	-55.24
420472	C	CASS COUNTY TELEPHONE COMPANY	16.93	2.91	13.62	30.31
421151	C	SPECTRA COMMUNICATIONS GROUP, LLC	New study area, previously served by 421922 GTE MIDWEST- MO (CONTEL			
421186	C	GTE MW DBA VERIZON MW INC. (GTE)	-15.85	-27.04	15.33	-72.32
421206	A	IAMO TELEPHONE COMPANY - MO	20.56	3.70	16.26	143.33
421759	A	CRAW-KAN TELEPHONE COOP INC - MO	16.24	3.26	12.57	124.32
421789	C	KS ST. TEL. DBA VERIZON MW INC. (EAST MO)	-4.33	4.68	-8.61	-19.34
421807	C	MOKAN DIAL, INC.- MO	-3.56	2.37	-5.79	-5.53
421846	C	GTE-MW DBA VERIZON MW INC. - MO (CONTEL SYS.)	-25.08	-54.48	64.61	258.77
421860	A	ALMA TELEPHONE COMPANY	15.11	0.78	14.22	129.18
421864	C	CHARITON VALLEY TELEPHONE CO.	-12.26	5.09	-16.51	-19.54
421865	C	CITIZENS TELEPHONE CO - MISSOURI	15.17	0.18	14.96	51.30
421866	C	OZARK TELEPHONE COMPANY	21.01	6.87	13.23	32.53
421874	A	ELLINGTON TELEPHONE COMPANY	15.03	-0.06	15.09	131.79
421876	A	FARBER TELEPHONE COMPANY	16.64	5.28	10.79	78.98

Table 3.33
High-Cost Loop Support
Percentage Changes from 1999 to 2000 by Study Area

Study Area Code	Type	Study Area Name	Unseparated NTS Revenue Requirement	Number of Loops	Unseparated NTS Revenue Requirement per Loop	High Cost Loop Support Payments in Later Year*
		MISSOURI (CONT.)				
421882	C	FIDELITY TELEPHONE COMPANY	3.48	3.69	-0.21	INFINITE
421885	C	ALLTEL MISSOURI INC.	0.11	5.74	-5.33	-7.14
421886	C	GOODMAN TEL. CO.	-7.28	1.79	-8.91	-23.51
421887	A	GRANBY TEL CO - MISSOURI	12.06	-0.30	12.39	INFINITE
421888	C	GRAND RIVER MUTUAL TEL CORP - MO	1.49	2.43	-0.92	7.40
421890	C	GREEN HILLS TELEPHONE CORP.	7.50	4.23	3.14	12.22
421893	A	CHOCTAW TELEPHONE COMPANY	9.72	1.79	7.80	104.69
421900	A	KLM TEL. CO.	16.58	2.81	13.40	128.15
421901	C	KINGDOM TELEPHONE COMPANY	-1.22	6.51	-7.26	-9.25
421908	C	LE-RU TELEPHONE COMPANY	-3.19	11.21	-12.95	-8.38
421912	C	MCDONALD COUNTY TELEPHONE CO.	7.38	5.66	1.63	12.27
421914	C	MARK TWAIN RURAL TELEPHONE CO.	-1.59	3.75	-5.14	-3.55
421917	C	MID-MISSOURI TELEPHONE CO.	-8.34	6.29	-13.76	-12.81
421920	A	MILLER TELEPHONE COMPANY - MO	17.20	6.70	9.84	581.05
421922	C	GTE-MW DBA VERIZON MW INC. - MO (CONTEL)	-11.35	-16.27	5.88	-100.00
421927	A>C	NEW FLORENCE TELEPHONE CO.	-4.62	9.34	-12.77	-85.28
421928	C	NEW LONDON TEL. CO.	4.17	3.37	0.78	9.94
421929	C	HOLWAY TELEPHONE COMPANY	-2.38	-4.68	2.41	0.16
421931	C	NORTHEAST MISSOURI RURAL TEL. CO.	10.33	3.92	6.17	46.72
421932	A	LATHROP TELEPHONE COMPANY	17.53	5.77	11.12	INFINITE
421934	C	ORCHARD FARM TELEPHONE COMPANY	-4.91	-1.56	-3.40	-6.54
421935	A>C	OREGON FARMERS MUTUAL TEL. CO.	19.05	3.97	14.50	4,314.90
421936	A	PEACE VALLEY TELEPHONE CO.	21.26	9.68	10.55	121.18
421942	A	ROCK PORT TEL. CO.	10.34	2.35	7.81	107.07
421945	A	SENECA TEL. CO.	14.68	3.20	11.12	INFINITE
421949	C	STEELVILLE TEL. EXCH. INC.	14.32	5.43	8.44	22.34
421951	C	STOUTLAND TELEPHONE COMPANY	-9.81	3.42	-12.78	-15.96
421957	C	UNITED TELEPHONE CO. OF MISSOURI	-0.49	3.23	-3.60	-7.60
425213	C	SOUTHWESTERN BELL-MISSOURI	-16.73	1.23	-17.74	0.00
TOTAL:		MONTANA	-1.79	3.92	-5.50	7.66
482235	C	BLACKFOOT TEL. COOPERATIVE INC.	11.93	4.79	6.81	22.35
482241	C	HOT SPRINGS TEL. CO.	7.62	5.25	2.25	14.07
482242	C	INTERBEL TEL. COOPERATIVE INC.	10.41	5.19	4.96	12.91
482244	C	LINCOLN TEL. CO. INC.	9.13	0.00	9.13	63.36
482246	C	MID-RIVERS TEL. COOPERATIVE INC.	-1.77	1.74	-3.45	-2.44
482247	C	NEMONT TELEPHONE COOP.- MONTANA	1.77	2.28	-0.50	4.65
482248	C	NORTHERN TEL. COOP INC.- MT	25.37	2.31	22.54	48.06
482249	C	CENTURYTEL OF MONTANA, INC.	0.72	3.03	-2.24	7.45
482250	C	PROJECT TEL. CO.	0.33	8.00	-7.10	-5.43
482251	C	RANGE TEL. COOP INC.-MT	0.17	6.06	-5.55	-2.69
482252	A	RONAN TEL. CO.	12.89	5.47	7.03	0.00
482254	C	SOUTHERN MONTANA TEL. CO.	-9.41	1.81	-11.02	-16.16
482255	C	3-RIVERS TEL. COOPERATIVE INC.	6.27	4.41	1.79	10.85
482257	C	TRIANGLE TEL. COOPERATIVE ASSN. INC.	24.66	3.47	20.48	148.28
483308	C	CLARK FORK TELECOMMUNICATIONS, INC.	1.01	4.51	-3.35	0.62
483310	C	CENTRAL MONTANA COMMUNICATIONS, INC.	1.73	2.92	-1.16	3.02
484322	C	CITIZENS TELECOMMUNICATIONS CO. OF MONTANA	-0.67	3.16	-3.71	-2.21
485104	C	QWEST CORPORATION - MT (US WEST)	-6.31	4.11	-10.01	0.00
TOTAL:		NEBRASKA	2.11	0.92	1.18	18.79
371128	C	CITIZENS TEL.-NE-FORT KEARNEY (371186 GTE)	26.44	3.30	22.41	0.00
371516	C	ARAPAHOE TELEPHONE COMPANY	5.14	-0.37	5.53	19.57
371517	C	ARLINGTON TELEPHONE COMPANY	-0.56	-0.17	-0.39	3.06
371518	C	ELSIE COMMUNICATIONS, INC.	12.78	0.40	12.33	15.50
371524	C	BLAIR TELEPHONE COMPANY	15.79	1.24	14.37	0.00
371525	C	THREE RIVER TELCO	-1.85	0.88	-2.71	-2.02
371526	C	CAMBRIDGE TELEPHONE COMPANY - NE	-3.56	-1.06	-2.53	-3.53
371530	A	CONSOLIDATED TELCO, INC.	15.50	-0.12	15.63	134.01
371531	C	CLARKS TELEPHONE COMPANY	19.93	0.56	19.26	50.23
371532	A	CONSOLIDATED TELEPHONE COMPANY- NE	10.43	3.95	6.23	43.15
371534	C	COZAD TELEPHONE COMPANY	17.40	2.01	15.09	0.00
371536	C	CURTIS TELEPHONE COMPANY	8.40	3.57	4.66	11.83
371537	C	DALTON TEL. CO.,INC.	53.57	1.51	51.28	99.47
371540	C	DILLER TELEPHONE COMPANY	87.25	-2.13	91.32	1,340.04
371542	C	EASTERN NEBRASKA TELEPHONE COMPANY	-13.42	0.06	-13.47	-33.80

Table 3.33
High-Cost Loop Support
Percentage Changes from 1999 to 2000 by Study Area

Study Area Code	Type	Study Area Name	Unseparated NTS Revenue Requirement	Number of Loops	Unseparated NTS Revenue Requirement per Loop	High Cost Loop Support Payments in Later Year*
		NEBRASKA (CONT.)				
371545	A	EUSTIS TELEPHONE EXCHANGE INC.	15.60	6.50	8.55	107.42
371553	C	GLENWOOD TELEPHONE MEMBERSHIP CORP.	27.86	0.82	26.82	119.19
371555	A	HAMILTON TELEPHONE COMPANY	9.57	0.58	8.94	149.05
371556	A	HARTINGTON TEL. CO.	12.68	1.03	11.53	INFINITE
371557	C	HARTMAN TELEPHONE EXCHANGES INC.	39.43	2.60	35.90	74.48
371558	C	HEMINGFORD COOP. TELEPHONE COMPANY	24.38	8.59	14.54	29.34
371559	C	HENDERSON CO-OP TELEPHONE COMPANY	9.73	-0.79	10.60	194.33
371561	A	HERSHEY COOPERATIVE TELEPHONE CO	10.32	0.83	9.42	190.53
371562	A	HOME ACQUISITION CO., INC.	12.70	0.44	12.21	118.47
371563	A	HOOPER TELEPHONE COMPANY	9.84	1.48	8.24	119.92
371565	A	K & M TELEPHONE COMPANY INC.	16.67	1.28	15.20	134.45
371567	C	KEYSTONE-ARTHUR TELEPHONE COMPANY	-5.09	3.02	-7.87	-9.02
371568	C	ALLTEL NEBRASKA, INC	2.53	1.22	1.29	0.00
371574	C	NEBRASKA CENTRAL TELEPHONE COMPANY	2.20	-0.25	2.45	360.32
371576	A>C	NORTHEAST NEBRASKA TELEPHONE COMPANY	-4.97	2.66	-7.44	-37.69
371577	C	GREAT PLAINS COMMUNICATIONS, INC.	-3.11	0.03	-3.14	-5.95
371581	A	PIERCE TELEPHONE COMPANY	10.65	0.41	10.20	308.60
371582	A	PLAINVIEW TELEPHONE COMPANY INC.	13.30	1.87	11.23	4,016.49
371586	C	ROCK COUNTY TEL. CO.	-15.28	-2.52	-13.09	-27.97
371590	A	SODTOWN TEL. CO.	-2.24	4.21	-6.19	-7.90
371591	C	SOUTHEAST NEBRASKA TEL. CO.	-0.57	-0.26	-0.31	4.85
371592	C	STANTON TELECOM INC.	-3.06	0.71	-3.74	-4.62
371595	C	UNITED TELEPHONE CO. OF THE WEST-NE	-5.80	0.74	-6.49	-71.16
371597	C	WAUNETA TEL. CO.	-1.34	0.58	-1.91	-1.07
372455	C	BENKELMAN TELEPHONE COMPANY INC.	9.04	1.70	7.21	15.45
375143	C	QWEST CORPORATION - NE (US WEST)	-1.22	0.53	-1.74	0.00
TOTAL:		NEVADA	6.56	1.45	5.04	9.52
552220	C	FILER MUTUAL TELEPHONE COMPANY - NV	6.05	-4.76	11.35	0.00
552223	C	CENTURYTEL OF THE GEM STATE-NV	-7.35	5.02	-11.78	-20.90
552233	C	RURAL TELEPHONE COMPANY - NV	14.44	21.45	-5.76	11.92
552284	C	BEEHIVE TELEPHONE COMPANY, INC., NV	-1.59	1.08	-2.65	-1.65
552302	C	VERIZON CALIFORNIA INC.-NV (CONTEL)	11.95	3.90	7.74	0.00
552348	C	CENTRAL TELEPHONE COMPANY - NEVADA	2.66	-1.71	4.44	0.00
552349	C	CHURCHILL COUNTY TEL. DBA CC COMMUNICATIONS	7.78	1.51	6.17	27.72
552351	C	LINCOLN COUNTY TELEPHONE SYSTEM INC.	0.55	4.12	-3.44	0.00
552353	C	MOAPA VALLEY TELEPHONE COMPANY	-1.94	0.19	-2.13	0.00
552356	C	RIO VIRGIN TELEPHONE COMPANY	-0.28	8.78	-8.33	0.00
553304	C	HUMBOLDT TELEPHONE COMPANY	24.47	7.80	15.47	30.29
554431	C	CITIZENS TELECOMMUNICATIONS OF NEVADA-NORTH	-5.20	2.38	-7.40	-14.30
554432	C	CITIZENS TELECOMMUNICATIONS OF NEVADA-SOUTH	65.36	-0.19	65.67	INFINITE
555173	C	NEVADA BELL	13.23	8.50	4.36	0.00
TOTAL:		NEW HAMPSHIRE	-1.06	-1.68	0.63	46.39
120038	C	BRETTON WOODS TEL. CO.	13.03	8.99	3.70	0.00
120039	C	GRANITE STATE TEL., INC.	10.06	3.55	6.28	60.04
120042	A	DIXVILLE TEL. CO.	17.64	0.21	17.40	168.93
120043	A	DUNBARTON TEL. CO.	15.88	5.14	10.22	INFINITE
120045	C	KEARSARGE TEL. CO.	0.53	7.20	-6.23	-38.30
120047	C	MERRIMACK COUNTY TEL. CO.	6.98	3.36	3.51	224.53
120049	C	UNION TEL. CO.	5.34	0.67	4.64	0.00
120050	C	WILTON TEL. CO.-NH	-8.66	2.46	-10.86	0.00
123321	C	MCTA, INC.	2.94	7.19	-3.97	0.00
125113	C	VERIZON NEW ENGLAND INC. - NH (NEW ENGLAND)	-1.56	-2.12	0.57	0.00
TOTAL:		NEW JERSEY	-3.63	2.63	-6.10	0.00
160135	C	WARWICK VALLEY TEL. CO.-NJ	14.90	4.45	10.00	0.00
160138	C	UNITED TEL. CO. OF NJ, INC.	-4.59	1.74	-6.23	0.00
165120	C	VERIZON NEW JERSEY INC. (NEW JERSEY BELL)	-3.61	2.66	-6.11	0.00
TOTAL:		NEW MEXICO	2.25	5.61	-3.18	11.04
491164	C	VALOR TELECOMMUNICATIONS OF NM #1 (492080 GTE)	2.62	2.24	0.37	0.00
491193	C	VALOR TELECOMMUNICATIONS-NM #2 (492177 CONTEL)	8.26	3.94	4.16	167.35
491231	C	MESCALERO APACHE TELECOM, INC.	10.41	4.96	5.19	11.92
492066	C	DELL TELEPHONE CO-OP. INC.-NM	-8.18	0.00	-8.18	-9.18
492176	C	VALLEY TELEPHONE COOPERATIVE INC-NM	13.67	0.29	13.35	24.55

Table 3.33
High-Cost Loop Support
Percentage Changes from 1999 to 2000 by Study Area

Study Area Code	Type	Study Area Name	Unseparated NTS Revenue Requirement	Number of Loops	Unseparated NTS Revenue Requirement per Loop	High Cost Loop Support Payments in Later Year*
		NEW MEXICO (CONT.)				
492259	C	BACA VALLEY TEL. CO.	-2.07	3.70	-5.56	-3.41
492262	C	E.N.M.R. TEL COOP. INC.-NM	-5.42	1.30	-6.64	-10.11
492263	C	LA JICARITA RURAL TEL. COOP. INC.	47.13	3.75	41.82	93.19
492264	C	LEACO RURAL TEL. COOPERATIVE INC.	20.00	0.74	19.11	33.68
492265	C	TULAROSA BASIN TELEPHONE COMPANY, INC.	8.07	1.96	5.99	21.28
492268	C	WESTERN NEW MEXICO TEL. CO., INC.	6.10	3.05	2.95	8.96
492270	C	PENASCO VALLEY TEL. COOPERATIVE INC.	-2.97	0.92	-3.85	-3.46
492272	C	ROOSEVELT COUNTY RURAL TEL. COOP.,INC.	0.10	1.15	-1.04	1.08
492274	C	CENTURYTEL OF SOUTHWEST, INC.-NM	1.67	-1.19	2.90	7.77
494449	C	NAVAJO COMMUNICATIONS CO INC-NM	3.88	9.52	-5.15	1.53
495105	C	QWEST CORPORATION - NM (US WEST)	1.56	6.10	-4.27	0.00
TOTAL:		NEW YORK	13.81	3.22	10.26	8.65
150071	C	ARMSTRONG TEL. CO.-NY	9.75	3.64	5.89	28.50
150072	C	FRONTIER COMM. OF AUSABLE VALLEY, INC.	1.34	2.25	-0.89	14.28
150073	C	BERKSHIRE TEL. CORP.	4.08	1.41	2.63	274.11
150076	A	CASSADAGA TEL. CORP.	14.53	2.88	11.33	INFINITE
150077	C	CHAMPLAIN TEL. CO.	0.39	3.16	-2.69	0.11
150078	C	CHAUTAUQUA & ERIE TEL. CORP.	8.23	2.58	5.52	0.00
150079	C	CHAZY & WESTPORT TEL. CORP.	-0.64	5.26	-5.61	-9.03
150081	C	CITIZENS TEL. CO. OF HAMMOND, NY	-1.23	4.24	-5.25	-2.22
150084	C	TACONIC TEL. CORP.	7.37	3.86	3.38	0.00
150085	C	CROWN POINT TEL. CORP.	-1.42	1.29	-2.67	-1.51
150088	A	DELHI TELEPHONE COMPANY	6.46	4.47	1.90	0.00
150089	C	DEPOSIT TELEPHONE CO. INC.	2.34	2.09	0.24	0.00
150091	C	DUNKIRK AND FREDONIA TEL. CO.	2.96	4.47	-1.45	0.00
150092	C	EDWARDS TELEPHONE CO. INC.	0.23	9.13	-8.15	-6.04
150093	C	EMPIRE TELEPHONE CORP-NY	-4.95	4.20	-8.77	-73.69
150095	C	THE FISHERS ISLAND TEL. CO.	9.05	4.07	4.78	INFINITE
150097	C	GERMANTOWN TEL. CO., INC.	-1.55	6.09	-7.19	-6.17
150099	C	HANCOCK TEL. CO.-NY	1.35	2.49	-1.11	7.15
150100	C	FRONTIER COMM. OF NY, INC.	-7.44	0.78	-8.15	0.00
150104	C	MARGARETVILLE TEL. CO.,INC.	-2.45	5.66	-7.68	-28.52
150105	C	MIDDLEBURGH TELEPHONE CO.	0.99	2.16	-1.14	64.06
150106	C	ALLTEL NEW YORK INC.-FULTON	-5.80	1.01	-6.75	0.00
150107	C	NEWPORT TEL. CO.,INC.	0.15	1.93	-1.74	2.88
150108	C	NICHOLVILLE TEL. CO.,INC.	8.40	2.19	6.08	18.02
150109	C	ALLTEL NEW YORK INC.-JAMESTOWN	-4.15	0.43	-4.56	0.00
150110	C	OGDEN TELEPHONE COMPANY - NY	7.17	-0.46	7.66	0.00
150111	C	ONEIDA COUNTY RURAL TEL. CO.	23.65	1.19	22.19	74.75
150112	A	ONTARIO TEL. CO., INC.	5.95	3.90	1.97	0.00
150113	C	ALLTEL NY INC.-RED JACKET	-4.19	0.68	-4.84	0.00
150114	C	ORISKANY FALLS TEL. CORP.	3.69	0.27	3.41	0.00
150116	C	PATTERSONVILLE TEL. CO.-NY	20.43	-1.15	21.82	282.46
150118	C	PORT BYRON TEL. CO.	-1.90	2.45	-4.25	-5.72
150121	C	FRONTIER TELEPHONE OF ROCHESTER, INC.	6.42	-0.23	6.67	0.00
150122	C	FRONTIER COMM. OF SENECA GORHAM, INC.	31.62	1.72	29.40	INFINITE
150125	A	STATE TEL. CO.	5.26	3.25	1.95	0.00
150128	C	FRONTIER COMM. OF SYLVAN LAKE, INC.	0.22	3.68	-3.33	0.00
150129	C	TOWNSHIP TEL. CO., INC.	22.34	3.26	18.48	1,778.40
150131	C	TRUMANSBURG HOME TEL. CO.	7.19	4.52	2.55	34.02
150133	C	VERNON TEL. CO., INC.	-0.06	4.12	-4.01	0.00
150135	C	WARWICK VALLEY TEL. CO.-NY	15.14	4.15	10.55	0.00
154532	C	CITIZENS TELECOMM. CO. OF NY	-1.35	0.73	-2.07	1.04
154533	C	CITIZENS TELECOMM. CO. OF NY-RED HOOK	-3.42	-0.55	-2.89	0.00
154534	C	CITIZENS TELECOMM. CO. OF NY-WEST CNTY	1.04	1.25	-0.21	8.89
155130	C	VERIZON NEW YORK INC. (NEW YORK TEL.)	15.45	3.52	11.53	0.00
TOTAL:		NORTH CAROLINA	1.65	2.36	-0.70	76.67
230468	C	ATLANTIC TEL. MEMBERSHIP CORP.	17.68	7.43	9.53	0.00
230469	C	BARNARDSVILLE TEL. CO.	15.56	1.81	13.50	40.39
230470	C	CAROLINA TEL. & TEL. CO.	-0.65	1.84	-2.44	0.00
230471	C	CENTRAL TEL. CO.-NC	5.39	1.55	3.79	0.00
230473	C	CITIZENS TEL. CO.-NC	16.92	4.06	12.36	56.33
230474	C	THE CONCORD TEL. CO.	14.32	4.76	9.13	0.00
230476	C	ALLTEL CAROLINA, INC.-NORTH	9.95	5.26	4.45	0.00

Table 3.33
High-Cost Loop Support
Percentage Changes from 1999 to 2000 by Study Area

Study Area Code	Type	Study Area Name	Unseparated NTS Revenue Requirement	Number of Loops	Unseparated NTS Revenue Requirement per Loop	High Cost Loop Support Payments in Later Year*
		NORTH CAROLINA (CONT.)				
230478	A	ELLERBE TEL. CO.	6.13	1.53	4.53	0.00
230479	C	VERIZON SOUTH INC. - NC (GTE)	11.12	2.50	8.42	0.00
230483	C	LEXCOM TELEPHONE COMPANY	4.60	1.31	3.24	19.23
230485	A	MEBTEL, INC.	8.05	6.17	1.77	0.00
230491	A	NORTH STATE TEL. CO.-NC DBA NORTH STATE COMM.	6.15	4.27	1.80	0.00
230494	A	PINEVILLE TEL. CO.	14.86	6.64	7.70	INFINITE
230495	A	RANDOLPH TEL. CO.	5.85	3.88	1.90	0.00
230496	A	RANDOLPH TEL. MEMBERSHIP CORP.	14.73	2.76	11.64	INFINITE
230497	A	PIEDMONT TEL. MEMBERSHIP CORP.	14.35	3.69	10.28	INFINITE
230498	C	SALUDA MOUNTAIN TEL. CO.	-3.04	0.60	-3.61	-5.06
230500	A	SERVICE TEL. CO.	11.81	0.31	11.46	INFINITE
230501	A	SKYLINE TEL. MEMBERSHIP CORP.	5.32	3.23	2.03	0.00
230502	C	STAR TEL. MEMBERSHIP CORP.	7.17	2.17	4.89	55.74
230503	A	SURRY TEL. MEMBERSHIP CORP.	10.72	9.18	1.40	0.00
230505	A	TRI-COUNTY TEL. MEMBR. CORP.-NC	11.90	1.51	10.24	1,182.43
230509	C	VERIZON SOUTH INC. - NC (CONTEL) (GTE)	36.67	3.28	32.33	319.99
230510	C	WILKES TEL. MEMBERSHIP CORP.	5.32	3.69	1.57	13.21
230511	A	YADKIN VALLEY TEL. MEMB. CORP.	6.89	4.95	1.85	0.00
235193	C	SOUTHERN BELL-NC	-2.83	1.99	-4.72	0.00
TOTAL:		NORTH DAKOTA	8.98	-4.80	14.47	24.56
381131	C	CITIZENS TELECOMMUNICATIONS COMPANY OF ND	New study area, previously served by 385144 US WEST, INC.-ND			
381447	C	NORTH DAKOTA TELEPHONE COMPANY	2.04	-0.98	3.05	64.38
381509	A	WOLVERTON TEL. CO.	1.64	2.72	-1.05	5.47
381601	A	ABSARAKA COOP TELEPHONE CO.	9.45	23.81	-11.60	-1.02
381604	C	BEK COMMUNICATIONS COOPERATIVE	3.30	0.73	2.55	8.52
381607	C	CONSOLIDATED TELCOM	-3.54	-0.47	-3.09	-4.11
381610	C	DAKOTA CENTRAL TELECOMMUNICATIONS COOPERATI\	14.79	-0.06	14.85	48.55
381611	C	DICKEY RURAL TEL COOP.	18.84	3.64	14.66	88.95
381614	A	POLAR TELECOMMUNICATIONS, INC.	17.34	1.11	16.05	137.85
381615	A	GRIGGS COUNTY TELEPHONE COMPANY	9.74	0.32	9.39	106.33
381616	C	INTER-COMMUNITY TELEPHONE COMPANY	-3.25	1.91	-5.07	-6.79
381617	C	MIDSTATE TELEPHONE COMPANY	6.96	1.97	4.89	37.73
381622	A	MOORE & LIBERTY TELEPHONE COMPANY	9.76	-1.29	11.19	112.04
381623	A	NOONAN FARMERS TELEPHONE COMPANY	3.57	-6.01	10.19	53.04
381625	A	NORTHWEST COMMUNICATIONS COOPERATIVE	14.42	-1.07	15.65	132.51
381630	C	POLAR COMMUNICATIONS MUTUAL AID CORP	14.00	0.81	13.08	6,252.89
381631	A	RED RIVER RURAL TEL. ASSN.	14.96	0.45	14.45	129.72
381632	C	RESERVATION TELEPHONE COOPERATIVE	-0.89	2.79	-3.58	-3.17
381634	C	SOURIS RIVER TELECOMMUNICATIONS COOPERATIVE	Merged Into 383303 SRT COMMUNICATIONS, INC.			
381636	A	UNITED TELEPHONE MUTUAL AID CORP.	10.26	1.29	8.86	149.31
381637	C	WEST RIVER TELECOMMUNICATIONS COOPERATIVE	-0.73	3.42	-4.01	-3.50
381638	A	MIDSTATE COMMUNICATIONS INC.	13.99	-0.61	14.69	129.17
382247	A	NEMONT TELEPHONE COOPERATIVE - ND	-8.12	-0.81	-7.37	-14.58
383303	A	SRT COMMUNICATIONS, INC. (+ 381634 SOURIS RIVER)	18.76	1.09	17.48	493.57
385144	C	QWEST CORPORATION - ND (US WEST)	7.91	-15.25	27.32	0.00
TOTAL:		NORTHERN MARIANA ISLANDS	1.31	2.25	-0.92	4.56
653700	C	MICRONESIAN TELECOMMUNICATIONS CORPORATION	1.31	2.25	-0.93	4.56
TOTAL:		OHIO	3.20	-0.07	3.27	26.26
300585	A	ARCADIA TEL. CO.	14.89	5.42	8.98	208.06
300586	A	THE ARTHUR MUTUAL TEL. CO.	1.31	-11.96	15.07	INFINITE
300588	A	AYERSVILLE TEL. CO.	13.54	3.03	10.20	2,670.98
300589	A	BASCOM MUTUAL TEL. CO.	11.92	3.52	8.11	123.97
300590	A	BENTON RIDGE TEL. CO.	15.38	1.72	13.43	126.69
300591	A	BUCKLAND MUTUAL TEL. CO.	9.56	-0.43	10.04	251.99
300594	A	THE CHAMPAIGN TEL. CO.	2.40	0.34	2.05	0.00
300597	C	CHILLICOTHE TEL. CO.	9.79	3.40	6.18	28.58
300598	C	MCCLURE TEL. CO.	0.58	1.05	-0.46	3.33
300604	A	COLUMBUS GROVE TEL. CO.	10.20	1.75	8.31	INFINITE
300606	A	CONNEAUT TEL. CO.	7.53	5.64	1.79	0.00
300607	C	CONTINENTAL TEL. CO. OF OHIO	2.52	9.49	-6.36	-16.77
300609	A	DOYLESTOWN TEL. CO.	5.63	3.63	1.94	0.00
300612	C	THE FARMERS MUTUAL TEL. CO.-OKOLONA, OH	-12.09	1.49	-13.38	-35.10
300613	C	LITTLE MIAMI COMM. CORP.	-0.16	4.46	-4.42	-4.15

Table 3.33
High-Cost Loop Support
Percentage Changes from 1999 to 2000 by Study Area

Study Area Code	Type	Study Area Name	Unseparated NTS Revenue Requirement	Number of Loops	Unseparated NTS Revenue Requirement per Loop	High Cost Loop Support Payments in Later Year*
		OHIO (CONT.)				
300614	A	FORT JENNINGS TEL. CO.	15.30	5.69	9.10	230.47
300615	C	VERIZON NORTH INC.-OH (GTE)	3.71	2.12	1.55	0.00
300618	A	GERMANTOWN INDEPENDENT TEL. CO.	5.93	3.95	1.90	0.00
300619	A	THE GLANDORF TEL. CO., INC.	17.29	8.94	7.66	341.59
300625	A	KALIDA TEL. CO., INC.	14.96	6.38	8.06	INFINITE
300630	C	CENTURYTEL OF OHIO, INC.	1.16	3.65	-2.40	0.00
300633	A	MIDDLE POINT HOME TEL. CO.	21.28	12.53	7.78	165.24
300634	A	MINFORD TEL. CO., INC.	4.63	2.50	2.08	0.00
300639	A	THE NEW KNOXVILLE TEL. CO.	13.13	3.39	9.43	2,603.24
300644	C	THE NOVA TEL. CO.	1.43	6.44	-4.71	-1.52
300645	A	OAKWOOD TEL. CO.	13.10	0.76	12.25	INFINITE
300649	C	ORWELL TEL. CO.	-1.40	1.79	-3.14	-2.62
300650	A	THE OTTOVILLE MUTUAL TEL. CO.	13.09	4.12	8.62	154.16
300651	A	PATTERSONVILLE TEL. CO.-OH	19.21	5.53	12.97	129.82
300654	A	RIDGEVILLE TEL. CO.	15.42	6.47	8.41	159.67
300656	A	SHERWOOD MUTUAL TEL. ASSOC.	15.04	4.41	10.18	INFINITE
300658	C	SYCAMORE TEL. CO.	3.19	2.50	0.68	20.95
300659	A	TELEPHONE SERVICE CO.	4.02	1.99	1.98	0.00
300661	C	UNITED TEL. CO. OF OHIO	1.76	1.07	0.68	0.00
300662	A	VANLUE TEL. CO.	8.08	-1.33	9.54	176.19
300663	A	VAUGHNSVILLE TEL. CO., INC.	29.38	15.69	11.83	138.08
300664	A	WABASH MUTUAL TEL. CO.	23.51	15.87	6.59	298.96
300665	C	ALLTEL OHIO, INC.	1.59	1.99	-0.40	0.00
300666	C	WESTERN RESERVE TEL. CO.	4.12	2.33	1.74	0.00
300682	C	FRONTIER COMM. OF MICH., INC.-OH	-1.18	1.27	-2.41	0.00
305062	C	CINCINNATI BELL-OHIO	0.01	-1.90	1.95	0.00
305150	C	OHIO BELL TEL. CO.	3.85	-0.72	4.61	0.00
TOTAL:		OKLAHOMA	0.21	1.20	-0.98	12.23
431165	C	VALOR TELECOMMUNICATION OF OK (432080 GTE)	7.83	3.54	4.14	0.00
431704	A	LAVACA TELEPHONE CO.- OK	16.09	4.13	11.49	INFINITE
431788	C	KANOKLA TELEPHONE ASSN.INC. - OK	10.81	-1.10	12.05	16.43
431831	C	SOUTH CENTRAL TEL. ASSN., INC.-OK	29.15	0.00	29.15	32.17
431965	C	ALLTEL OKLAHOMA, INC.	-2.76	2.14	-4.80	-4.48
431966	C	ATLAS TELEPHONE CO.	4.43	15.81	-9.83	-5.67
431968	A	BEGGS TELEPHONE COMPANY	12.14	1.44	10.55	INFINITE
431969	C	BIXBY TELEPHONE CO.	7.75	6.43	1.24	20.59
431974	C	CANADIAN VALLEY TELEPHONE CO.	9.25	0.00	9.25	19.98
431976	C	CARNEGIE TELEPHONE CO.INC.	11.86	0.41	11.40	43.13
431977	C	CENTRAL OKLAHOMA TELEPHONE CO.	-2.28	-1.90	-0.39	-0.10
431979	C	CHEROKEE TELEPHONE CO.	-1.36	2.94	-4.17	-29.75
431980	C	CHICKASAW TELEPHONE CO.	15.98	0.58	15.31	33.74
431981	C	CHOUTEAU TELEPHONE CO.	6.71	2.16	4.46	14.63
431982	C	CIMARRON TEL. CO.	12.50	5.12	7.02	25.33
431984	C	OKLAHOMA COMMUNICATION SYSTEMS INC.	5.69	1.52	4.11	29.41
431985	C	CROSS TELEPHONE CO.	16.78	1.83	14.68	33.15
431988	C	DOBSON TELEPHONE CO.	-1.70	3.12	-4.67	-3.20
431994	C	GRAND TELEPHONE CO. INC.	8.85	-3.59	12.91	45.16
431995	C	HINTON TELEPHONE CO.	3.74	3.69	0.04	10.78
432006	C	MCLOUD TELEPHONE CO.	-15.87	3.49	-18.71	-70.21
432008	A	MEDICINE PARK TELEPHONE CO.	10.86	1.61	9.10	169.11
432010	C	MID-AMERICA TEL.,INC.	9.29	0.76	8.46	17.42
432011	C	OKLAHOMA ALLTEL, INC.	-2.39	1.82	-4.13	-4.93
432013	C	OKLAHOMA TELEPHONE & TELEGRAPH INC.	-11.80	2.67	-14.09	-20.87
432014	C	OKLAHOMA WESTERN TELEPHONE CO.	-6.74	0.00	-6.75	-10.91
432016	C	PANHANDLE TELEPHONE COOPERATIVE INC.	-10.92	-14.32	3.96	13.59
432017	C	PINE TELEPHONE CO INC- OK	0.19	0.48	-0.28	9.53
432018	C	PIONEER TEL. COOP. INC.	8.79	12.64	-3.41	6.00
432020	C	POTTAWATOMIE TELEPHONE CO.	18.76	2.52	15.84	33.08
432022	C	SALINA-SPAVINAW TEL. CO.,INC.	18.69	3.17	15.05	79.39
432023	A	SHIDLER TEL. CO.	7.74	3.43	4.17	29.98
432025	C	SOUTHWEST OKLAHOMA TEL. CO.	36.25	-0.20	36.52	244.47
432029	C	TERRAL TEL. CO.	32.84	-7.57	43.72	86.30
432030	C	TOTAH TELEPHONE CO. INC.	12.70	2.85	9.58	29.62
432032	C	VALLIANT TELEPHONE COMPANY	14.94	2.13	12.55	37.78
432034	C	WYANDOTTE TELEPHONE COMPANY	-11.16	5.61	-15.88	-21.99

Table 3.33
High-Cost Loop Support
Percentage Changes from 1999 to 2000 by Study Area

Study Area Code	Type	Study Area Name	Unseparated NTS Revenue Requirement	Number of Loops	Unseparated NTS Revenue Requirement per Loop	High Cost Loop Support Payments in Later Year*
		OKLAHOMA (CONT.)				
432141	A	SANTA ROSA TELEPHONE COOP. INC.	14.34	2.57	11.47	79.15
435215	C	SOUTHWESTERN BELL-OKLAHOMA	-1.69	0.78	-2.45	0.00
TOTAL:		OREGON	-2.89	3.64	-6.29	11.71
532226	C	MIDVALE TEL. EXCH. INC. - OR	-6.14	5.60	-11.12	-10.09
532359	C	BEAVER CREEK COOPERATIVE TEL. CO.	-1.39	1.95	-3.28	-2.44
532361	C	CENTURYTEL OF EASTERN OREGON	1.84	2.08	-0.24	5.93
532362	C	CANBY TELEPHONE ASSOCIATION	2.83	4.65	-1.73	0.00
532363	C	CLEAR CREEK MUTUAL TELEPHONE CO.	11.26	0.03	11.23	28.33
532364	C	COLTON TELEPHONE COMPANY	12.82	0.93	11.77	21.82
532369	C	EAGLE TELEPHONE SYSTEM INC.	3.80	4.39	-0.56	4.96
532371	C	CASCADE UTILITIES INC.	8.94	0.25	8.67	98.03
532373	C	GERVAIS TELEPHONE COMPANY	23.99	3.98	19.24	224.12
532375	C	ROOME TELECOMMUNICATIONS INC.	22.46	-1.39	24.19	47.11
532376	C	HELIX TELEPHONE COMPANY	5.72	-0.32	6.06	9.47
532377	C	HOME TELEPHONE COMPANY	6.56	1.35	5.14	85.70
532378	C	TRANS-CASCADES TELEPHONE COMPANY	69.46	9.48	54.79	90.21
532383	C	MOLALLA TELEPHONE COMPANY	7.27	2.41	4.74	16.67
532384	C	MONITOR COOPERATIVE TELEPHONE CO	24.37	-1.40	26.14	68.71
532385	C	MONROE TELEPHONE COMPANY	1.50	5.61	-3.89	-0.95
532386	A	MT. ANGEL TELEPHONE COMPANY	10.08	1.87	8.06	INFINITE
532387	C	NEHALEM TELEPHONE AND TELEGRAPH	-2.90	-0.44	-2.47	0.00
532388	C	NORTH STATE TELEPHONE COMPANY - OR	-11.94	0.35	-12.26	-75.34
532389	C	OREGON TELEPHONE CORPORATION	-6.32	0.63	-6.90	-15.89
532390	C	OREGON-IDAHO UTILITIES, INC.	1.09	-0.95	2.06	1.86
532391	A	PEOPLES TELEPHONE CO. - OR	15.02	3.36	11.28	INFINITE
532392	C	PINE TELEPHONE SYSTEM INC. - OR	4.23	3.67	0.54	6.20
532393	C	PIONEER TELEPHONE COOPERATIVE	4.81	3.35	1.41	11.20
532396	A	ST. PAUL COOP. TEL. ASSN.	10.68	2.42	8.07	117.17
532397	C	SCIO MUTUAL TEL. ASSOCIATION	9.65	-1.15	10.93	19.91
532399	A	STAYTON COOP. TEL CO	7.93	6.05	1.77	0.00
532400	C	UNITED TELEPHONE CO OF THE NW - OR	-6.13	0.69	-6.77	0.00
532404	C	ASOTIN TELEPHONE COMPANY - OREGON	-5.27	5.69	-10.37	-7.89
532416	C	VERIZON NORTHWEST INC. - OR (GTE)	6.32	0.52	5.77	0.00
532456	C	MALHEUR HOME TELEPHONE COMPANY	3.92	4.28	-0.35	16.42
533401	C	CITIZENS TELECOMMUNICATIONS COMPANY OF OREGO	4.07	0.58	3.47	19.11
535163	C	QWEST CORPORATION - OR (US WEST)	-7.27	5.07	-11.74	0.00
TOTAL:		PENNSYLVANIA	0.31	-0.99	1.31	78.77
170145	A	THE BENTLEYVILLE TEL. CO.	1.35	-0.97	2.34	0.00
170149	C	FRONTIER COMM. OF BREEZEWOOD, INC.	10.13	2.50	7.44	INFINITE
170151	A	BUFFALO VALLEY TEL. CO.	8.22	6.33	1.77	0.00
170152	C	FRONTIER COMM. OF CANTON, INC.	10.47	5.19	5.01	0.00
170156	A	CITIZENS TEL. CO. OF KECKSBURG	2.86	0.79	2.05	0.00
170161	A	COMMONWEALTH TELEPHONE ENTERPRISES, INC.	8.45	6.62	1.71	0.00
170162	A	THE CONESTOGA TEL. AND TEL. CO.	7.19	5.29	1.81	0.00
170165	A	DENVER AND EPHRATA TEL. & TEL. CO.	6.33	4.43	1.83	0.00
170168	C	FRONTIER COMM. OF PA, INC.	8.54	-2.83	11.71	0.00
170169	C	VERIZON NORTH INC.-PA (GTE)	21.14	1.16	19.75	0.00
170170	C	VERIZON NORTH INC.-PA (CONTEL) (GTE)	23.40	-0.59	24.14	0.00
170171	A	HICKORY TEL. CO.	14.55	2.30	11.97	INFINITE
170175	A	IRONTON TEL. CO.	5.79	3.82	1.89	0.00
170176	C	ALLTEL PENNSYLVANIA,INC.	0.55	3.03	-2.41	0.00
170177	C	LACKAWAXEN TEL. CO.	-2.87	3.59	-6.24	-100.00
170178	C	FRONTIER COMM.-LAKEWOOD, INC.	18.75	4.00	14.18	0.00
170179	A	LAUREL HIGHLAND TEL. CO.	6.42	4.44	1.90	0.00
170183	C	MAHANOY & MAHANTONGO TEL. CO.	-0.37	1.89	-2.22	3.06
170185	A	MARIANNA-SCENERY HILL TEL. CO.	14.87	2.71	11.84	INFINITE
170189	C	ARMSTRONG TEL. CO.-PA	25.93	2.74	22.56	104.10
170191	A	THE NORTH EASTERN PA. TEL. CO.	14.58	2.80	11.45	INFINITE
170192	C	NORTH PENN TEL. CO.	1.86	3.46	-1.54	4.76
170193	A	NORTH PITTSBURGH TEL. CO.	5.71	3.79	1.85	0.00
170194	C	FRONTIER COMM.-OSWAYO RIVER, INC.	4.12	2.68	1.40	0.00
170195	A	ARMSTRONG TEL. CO. NORTH	9.04	-0.55	9.64	106.69
170196	A	PALMERTON TEL. CO.	5.38	3.32	1.99	0.00
170197	A	PENNSYLVANIA TEL. CO.	16.05	3.96	11.63	INFINITE

Table 3.33
High-Cost Loop Support
Percentage Changes from 1999 to 2000 by Study Area

Study Area Code	Type	Study Area Name	Unseparated NTS Revenue Requirement	Number of Loops	Unseparated NTS Revenue Requirement per Loop	High Cost Loop Support Payments in Later Year*
		PENNSYLVANIA (CONT.)				
170200	A	PYMATUNING IND. TEL. CO.	4.95	2.80	2.09	0.00
170201	C	VERIZON NORTH INC. - PA (QUAKER ST) (GTE)	11.66	3.95	7.42	0.00
170204	A	SOUTH CANAAN TEL. CO.	16.71	5.04	11.11	INFINITE
170206	C	SUGAR VALLEY TEL. CO.	0.18	4.33	-3.99	-5.13
170209	C	UNITED TEL. CO. OF PENNSYLVANIA	-2.98	1.06	-4.00	0.00
170210	A	VENUS TEL. CORP.	15.59	3.46	11.73	INFINITE
170215	A	YUKON-WALTZ TEL. CO.	12.27	1.42	10.70	850.80
170277	A	WEST SIDE TEL. CO.-PA	9.71	24.32	-11.75	-0.39
175000	C	VERIZON PENNSYLVANIA INC. (BELL OF PENNSYLVANIA)	-2.52	-2.06	-0.47	0.00
TOTAL:		PUERTO RICO	-12.13	2.87	-14.58	-87.06
633200	C	PUERTO RICO TEL. CO. - CENTRAL	-19.42	2.48	-21.37	-75.17
633201	C	PUERTO RICO TEL. CO.	-11.05	2.93	-13.58	-100.00
TOTAL:		RHODE ISLAND	-7.39	-2.58	-4.94	0.00
585114	C	VERIZON NEW ENGLAND INC. - RI (NEW ENGLAND)	-7.39	-2.58	-4.94	0.00
TOTAL:		SOUTH CAROLINA	0.19	2.51	-2.26	47.96
240479	C	VERIZON SOUTH INC.-SC (GTE)	14.63	0.78	13.74	0.00
240506	C	UNITED TEL. CO. OF THE CAROLINAS	0.46	1.66	-1.18	79.08
240512	C	BLUFFTON TEL. CO., INC.	10.39	15.27	-4.23	7.78
240515	A	CHESNEE TEL. CO.	5.11	3.13	1.93	0.00
240516	A	CHESTER TEL. CO.-SC	5.84	3.89	1.88	0.00
240517	C	ALLTEL SOUTH CAROLINA, INC.	3.10	3.85	-0.73	32.91
240520	C	FARMERS TEL. COOP., INC-SC	10.06	3.19	6.65	44.25
240521	C	FORT MILL TEL. CO.	13.99	5.72	7.83	57.20
240523	C	HARGRAY TEL. CO., INC.	4.50	11.64	-6.39	0.00
240524	A	HEATH SPRINGS TEL. CO.	17.36	5.43	11.32	INFINITE
240526	C	VERIZON SOUTH INC. - SC (CONTEL) (GTE)	24.80	3.04	21.11	INFINITE
240527	C	HOME TEL. CO., INC.-SC	6.54	3.21	3.22	31.76
240528	C	HORRY TEL. COOP. INC.	14.68	9.17	5.05	0.00
240531	C	LANCASTER TEL. CO.	5.66	4.29	1.31	45.06
240532	A	LOCKHART TEL. CO., INC.	8.73	0.14	8.57	128.08
240533	C	MCCLELLANVILLE TEL. CO., INC.	1.48	2.83	-1.32	2.69
240535	A	NORWAY TEL. CO., INC.	11.00	1.54	9.31	188.76
240536	A	PALMETTO RURAL TEL. COOP., INC.	8.09	2.35	5.61	0.00
240538	C	PIEDMONT RURAL TEL. COOP.	43.75	3.72	38.59	254.88
240539	C	PBT TELECOM, INC.	14.66	4.51	9.71	54.09
240541	A	RIDGEWAY TEL. CO., INC.	8.58	2.96	5.46	0.00
240542	C	ROCK HILL TEL. CO.	9.71	4.99	4.50	INFINITE
240544	C	ST. STEPHEN TEL. CO.	-0.71	3.87	-4.40	-4.65
240546	A	SANDHILL TEL. COOP., INC.	12.03	6.20	5.49	0.00
240550	C	WEST CAROLINA RURAL TEL. COOP.	1.93	-0.20	2.13	17.92
240551	C	WILLISTON TEL. CO.	1.84	3.15	-1.27	4.21
245194	C	SOUTHERN BELL-SC	-4.96	1.63	-6.49	0.00
TOTAL:		SOUTH DAKOTA	10.36	-0.23	10.61	58.16
391640	A	ARMOUR INDEPENDENT TELEPHONE CO.	7.45	-1.51	9.09	103.75
391642	A	BALTIC TELECOM COOPERATIVE	10.04	2.12	7.75	104.38
391647	C	CHEYENNE RIVER SIOUX TRIBAL TEL AUTH	3.15	5.61	-2.33	3.40
391649	A	BERESFORD MUNICIPAL TEL. CO.	16.90	4.91	11.43	INFINITE
391650	A	CITY OF BROOKINGS MUNICIPAL TEL. DEPT.	3.06	1.16	1.87	0.00
391652	C	DAKOTA TELECOMMUNICATIONS GROUP, INC.	-1.63	2.13	-3.68	-3.70
391653	A	CITY OF FAITH MUNICIPAL TEL CO	19.61	5.08	13.83	133.88
391654	A	INTERSTATE TELECOMMUNICATIONS COOP., INC.	9.92	1.42	8.38	108.14
391657	A	SPLITROCK TELECOM COOPERATIVE INC.	17.24	5.31	11.33	INFINITE
391659	C	GOLDEN WEST TELECOMM. COOP, INC.	21.46	3.83	16.98	59.28
391660	A	MT. RUSHMORE TEL. CO.	12.69	3.58	8.80	163.92
391661	A	HANSON COUNTY TELEPHONE COMPANY	10.13	0.79	9.26	174.74
391664	A	JAMES VALLEY COOPERATIVE TEL CO	17.91	0.98	16.77	140.59
391666	C	JEFFERSON TELEPHONE COMPANY - SD	21.42	1.38	19.77	34.11
391667	C	KADOKA TELEPHONE COMPANY	22.18	1.24	20.68	187.99
391668	C	KENNEBEC TELEPHONE COMPANY	11.76	1.37	10.25	27.83
391669	A	MCCOOK COOPERATIVE TELEPHONE CO.	-0.38	-0.15	-0.24	5.53
391670	A	MIDSTATE COMMUNICATIONS, INC.	12.66	1.21	11.31	114.96
391671	A	WEST RIVER TELECOMMUNICATIONS COOP.(MOBRIDGE	3.62	1.33	2.26	0.00

Table 3.33
High-Cost Loop Support
Percentage Changes from 1999 to 2000 by Study Area

Study Area Code	Type	Study Area Name	Unseparated NTS Revenue Requirement	Number of Loops	Unseparated NTS Revenue Requirement per Loop	High Cost Loop Support Payments in Later Year*
		SOUTH DAKOTA (CONT.)				
391674	A	ROBERTS COUNTY TEL. COOP. ASSN.	17.54	4.51	12.47	92.96
391676	C	SANBORN TEL. COOP.	22.18	0.29	21.83	141.09
391677	A	SIOUX VALLEY TELEPHONE COMPANY	9.75	0.97	8.69	138.19
391679	C	STOCKHOLM-STRANDBURG TEL. CO.	2.15	3.90	-1.68	3.34
391680	C	SULLY BUTTES TELEPHONE COOP. INC.	10.97	0.10	10.86	67.68
391682	A	TRI-COUNTY TELCOM, INC.	11.26	2.65	8.39	56.09
391684	A	UNION TELEPHONE COMPANY	12.90	3.32	9.26	210.14
391685	C	VALLEY TELECOMM. COOP. ASSN.,INC.	23.97	1.53	22.11	67.76
391686	C	VIVIAN TELEPHONE COMPANY	13.46	2.80	10.37	62.58
391688	A	WESTERN TELEPHONE COMPANY	12.54	-1.89	14.71	127.28
391689	C	WEST RIVER COOPERATIVE TEL. CO.	8.92	2.01	6.78	26.71
395145	C	QWEST CORPORATION - SD (US WEST)	8.65	-1.48	10.28	0.00
TOTAL:		TENNESSEE	-1.43	0.75	-2.17	48.61
290280	C	ARDMORE TEL. CO., INC.	2.36	3.00	-0.63	10.43
290552	C	CENTURYTEL OF ADAMSVILLE, INC.	6.16	3.68	2.39	11.42
290553	A	BEN LOMAND RURAL TEL. COOP., INC.	11.35	3.95	7.12	0.00
290554	A	BLEDSOE TEL. COOP.	11.11	6.05	4.78	0.00
290557	C	CENTURYTEL OF CLAIBORNE, INC.	6.85	1.73	5.02	18.73
290559	A	CONCORD TEL. EXCHANGE, INC.	5.20	3.32	1.82	0.00
290561	A	CROCKETT TEL., INC.	14.19	2.23	11.70	INFINITE
290562	C	DEKALB TEL. COOP, INC.	12.95	3.52	9.11	40.64
290565	A	HIGHLAND TEL. COOP., INC.-TN	9.20	7.38	1.70	0.00
290566	C	HUMPHREY'S COUNTY TEL. CO.	7.20	3.65	3.43	23.67
290567	C	UNITED INTER-MOUNTAIN TEL. CO.-TN	-0.46	0.99	-1.43	0.00
290570	A	LORETTO TEL. CO., INC.	12.93	2.55	10.13	2,574.51
290571	C	MILLINGTON TEL. CO., INC.	10.04	3.91	5.89	INFINITE
290573	C	NORTH CENTRAL TEL. COOP., INC.	1.16	4.24	-2.95	-0.31
290574	A	CENTURYTEL OF OOLTEWAH-COLLEGEDALE, INC.	7.32	5.41	1.81	0.00
290575	C	TENNESSEE TEL. CO.	4.82	3.62	1.16	50.19
290576	A	PEOPLES TEL. CO., INC.	14.97	4.09	10.45	INFINITE
290578	C	TELLICO TEL. CO., INC.	0.89	9.09	-7.51	-18.45
290579	C	TWIN LAKES TEL. COOP. CORP.	8.86	-1.24	10.23	534.60
290580	C	CITIZENS TELECOM OF THE VOLUNTEER STATE, LLC	9.33	1.92	7.27	INFINITE
290581	A	UNITED TEL. CO.-TN	16.51	6.05	9.86	INFINITE
290583	A	WEST TENNESSEE TEL. CO., INC.	13.32	2.87	10.16	5,190.75
290584	A	YORKVILLE TEL. COOP., INC.	11.04	1.05	9.89	109.06
294336	C	CITIZENS UTILITIES DBA CITIZENS OF TENN	4.28	-1.13	5.47	86.47
295185	C	SOUTH CENTRAL BELL-TN	-3.24	0.40	-3.63	0.00
TOTAL:		TEXAS	7.10	1.89	5.11	9.09
440425	C	CAMERON TELEPHONE COMPANY - TEXAS	31.10	2.47	27.94	68.05
441163	C	VALOR TELECOMMUNICATIONS OF TEXAS, LP	New study area, previously served by 442080 GTE SOUTHWEST INC.-TX			
442038	A	BLOSSOM TELEPHONE COMPANY	15.61	3.51	11.68	INFINITE
442039	C	BIG BEND TELEPHONE COMPANY INC.	-1.33	6.54	-7.39	-3.42
442040	C	BRAZORIA TEL. CO.	-3.19	1.65	-4.76	-5.31
442041	C	BRAZOS TELEPHONE COOPERATIVE INC.	7.10	4.65	2.35	19.00
442043	A	NORTH TEXAS TELEPHONE COMPANY	14.64	3.18	11.10	116.23
442046	C	CAP ROCK TELEPHONE COOPERATIVE, INC.	7.07	1.55	5.43	42.80
442052	C	CENTRAL TEXAS TELEPHONE CO-OP. INC.	7.73	1.33	6.32	13.32
442057	C	COLEMAN COUNTY TELEPHONE CO-OP. INC.	-3.45	3.81	-7.00	-5.64
442059	C	COLORADO VALLEY TELEPHONE CO-OP. INC.	4.01	3.48	0.51	7.14
442060	C	COMANCHE COUNTY TEL COMPANY INC.	13.13	2.75	10.10	318.01
442061	C	COMMUNITY TELEPHONE COMPANY, INC.	5.98	7.73	-1.62	7.23
442065	C	CUMBY TELEPHONE COOPERATIVE INC.	67.64	-3.47	73.67	504.04
442066	C	DELL TELEPHONE CO-OP. INC. - TX	12.29	0.00	12.29	14.69
442068	C	EASTEX TELEPHONE COOPERATIVE INC.	4.43	6.48	-1.93	5.67
442069	C	ELECTRA TELEPHONE COMPANY, INC.	2.67	0.49	2.17	5.22
442070	C	ETEX TELEPHONE COOPERATIVE INC.	15.04	7.32	7.19	32.69
442071	C	FIVE AREA TELEPHONE CO-OP. INC.	1.67	2.38	-0.70	8.47
442072	C	FORT BEND TELEPHONE COMPANY	25.80	9.23	15.17	0.00
442073	C	BORDER TO BORDER COMMUNICATIONS	3.51	-1.22	4.79	3.89
442076	C	GANADO TELEPHONE COMPANY INC.	9.54	5.62	3.72	13.74
442080	C	GTE-SW DBA VERIZON SW INC. - TX	7.90	-9.23	18.87	0.00
442083	C	GUADALUPE VALLEY TEL CO-OP. INC.	14.38	10.43	3.57	28.88
442084	C	UNITED TELEPHONE CO. OF TEXAS INC.	5.29	2.06	3.16	17.94

Table 3.33
High-Cost Loop Support
Percentage Changes from 1999 to 2000 by Study Area

Study Area Code	Type	Study Area Name	Unseparated NTS Revenue Requirement	Number of Loops	Unseparated NTS Revenue Requirement per Loop	High Cost Loop Support Payments in Later Year*
		TEXAS (CONT)				
442086	C	HILL COUNTRY TELEPHONE CO-OP. INC.	3.52	5.15	-1.55	6.20
442090	C	ALENCO COMMUNICATIONS, INC.	2.50	12.85	-9.18	0.48
442091	C	ETS TELEPHONE COMPANY, INC.	45.09	70.37	-14.84	31.16
442093	C	INDUSTRY TELEPHONE COMPANY	2.97	2.35	0.61	6.54
442097	C	KERRVILLE TELEPHONE COMPANY	0.42	5.06	-4.41	-12.78
442101	C	CENTURYTEL OF LAKE DALLAS, INC.	6.69	9.31	-2.40	7.14
442103	C	LA WARD TELEPHONE EXCHANGE INC.	-3.61	7.53	-10.36	-12.47
442104	C	LAKE LIVINGSTON TEL. CO.	34.37	0.26	34.02	52.66
442105	C	LIPAN TELEPHONE COMPANY	9.95	8.41	1.42	13.43
442107	A	LIVINGSTON TELEPHONE COMPANY	11.54	9.76	1.63	0.00
442109	C	TXU COMMUNICATIONS TELEPHONE COMPANY	7.37	4.19	3.06	72.29
442112	C	MID-PLAINS RURAL TEL. CO-OP. INC.	9.37	5.85	3.33	18.78
442114	C	CENTRAL TELEPHONE COMPANY OF TEXAS	0.97	2.27	-1.28	INFINITE
442116	C	MUENSTER TEL. CORP. OF TX DBA NORTEX COMM.	9.72	9.61	0.10	12.77
442117	C	CENTURYTEL OF PORT ARANSAS, INC.	-6.60	5.58	-11.53	-43.99
442130	C	PEOPLES TELEPHONE COOPERATIVE - TX	13.66	4.85	8.40	32.12
442131	C	POKA-LAMBRO TELEPHONE COOPERATIVE, INC.	0.20	1.20	-0.99	3.32
442134	C	RIVIERA TELEPHONE COMPANY INC.	41.86	1.25	40.10	73.08
442135	C	SOUTHWEST TEXAS TELEPHONE COMPANY	0.49	2.86	-2.30	0.70
442140	C	CENTURYTEL OF SAN MARCOS, INC.	-1.14	5.80	-6.56	-36.56
442141	C	SANTA ROSA TEL. COOP.,INC.	11.31	2.38	8.72	25.29
442143	C	SOUTH PLAINS TEL. COOP.,INC.	0.89	3.79	-2.80	-3.89
442147	C	SUGAR LAND TEL. CO.	6.30	6.22	0.08	0.00
442150	C	TATUM TEL. CO.	8.33	4.44	3.73	12.83
442151	C	TAYLOR TEL. CO-OP.,INC.	0.70	3.15	-2.37	1.14
442153	C	TEXAS-ALLTEL, INC.	4.31	5.81	-1.42	8.45
442154	C	GTE-SW DBA VERIZON SW INC. - TX (CONTEL)	-6.83	-52.36	95.56	-12.57
442159	C	VALLEY TELEPHONE CO-OP. INC. - TX	1.15	0.80	0.35	2.07
442166	C	WEST TEXAS RURAL TEL. CO-OP. INC.	1.49	3.82	-2.25	1.62
442168	C	WES-TEX TELEPHONE CO-OP.	9.81	1.80	7.86	37.05
442170	C	XIT RURAL TELEPHONE CO-OP. INC.	-1.56	2.26	-3.74	-1.97
442262	C	E.N.M.R. TEL. COOP.,INC.-TX	8.34	2.27	5.94	0.00
445216	C	SOUTHWESTERN BELL-TEXAS	3.56	1.74	1.79	0.00
TOTAL:		UTAH	9.52	3.16	6.16	53.86
502277	C	CENTRAL UTAH TEL. INC.	14.03	3.09	10.62	48.14
502278	C	EMERY TELEPHONE DBA EMERY TELECOM	3.57	16.12	-10.80	-100.00
502279	A	GUNNISON TEL. CO.	13.07	1.92	10.94	INFINITE
502282	A	MANTI TELEPHONE COMPANY	11.84	-0.19	12.05	INFINITE
502283	A	SKYLINE TELECOM	12.02	2.67	9.11	106.90
502284	C	BEEHIVE TELEPHONE CO., INC., UT	67.32	8.54	54.15	113.48
502286	C	SOUTH CENTRAL UTAH TEL. ASSN. INC.	2.87	-0.17	3.04	59.49
502287	C	UINTAH BASIN TEL. ASSN. INC. DBA UBTA COMMUN.	10.68	8.02	2.46	14.46
502288	C	ALL WEST COMMUNICATIONS-UT	33.60	3.80	28.70	169.85
503032	C	BEAR LAKE COMMUNICATIONS	10.15	5.70	4.21	20.11
504429	C	CITIZENS TELECOMMUNICATIONS COMPANY OF UTAH	14.48	1.52	12.77	69.86
504449	C	NAVAJO COMMUNICATIONS CO INC-UT	0.44	11.08	-9.58	-2.46
505107	C	QWEST CORPORATION - UT (US WEST)	9.20	3.16	5.85	0.00
TOTAL:		VERMONT	-1.60	2.30	-3.81	41.86
140053	A	FRANKLIN TEL. CO.-VT	11.90	2.84	8.81	156.97
140058	C	LUDLOW TEL. CO.	3.42	1.86	1.53	0.00
140061	C	NORTHFIELD TEL. CO.	4.40	4.98	-0.56	0.00
140062	C	PERKINSVILLE TEL. CO.	-4.39	2.75	-6.95	-45.44
140064	A	SHOREHAM TEL. CO., INC.	10.56	2.72	7.64	102.58
140068	C	TOPSHAM TEL. CO., INC.	13.88	4.17	9.32	187.73
140069	C	WAITSFIELD/FAYSTON TEL. CO.	19.49	2.72	16.33	98.63
143331	C	NORTHLAND TELEPHONE COMPANY OF VERMONT	4.78	2.80	1.93	12.76
145115	C	VERIZON NEW ENGLAND INC. - VT (NEW ENGLAND)	-3.72	2.34	-5.92	0.00
147332	C	VERMONT TELEPHONE COMPANY, INC.	-3.56	0.58	-4.11	-10.35
TOTAL:		VIRGIN ISLANDS	4.46	5.40	-0.89	6.03
643300	C	VIRGIN ISLANDS TELEPHONE CORPORATION	4.46	5.40	-0.89	6.03
TOTAL:		VIRGINIA	4.45	1.67	2.73	7.90
190217	C	AMELIA TEL. CORP.	6.91	3.87	2.92	19.34

Table 3.33
High-Cost Loop Support
Percentage Changes from 1999 to 2000 by Study Area

Study Area Code	Type	Study Area Name	Unseparated NTS Revenue Requirement	Number of Loops	Unseparated NTS Revenue Requirement per Loop	High Cost Loop Support Payments in Later Year*
		VIRGINIA (CONT.)				
190219	A	BUGGS ISLAND TEL. COOP.	12.67	3.73	8.62	INFINITE
190220	A	BURKE'S GARDEN TEL. CO., INC.	22.47	34.21	-8.75	8.20
190225	A	CITIZENS TEL. COOP.-VA	14.48	2.24	11.97	INFINITE
190226	A	NTELOS, INC. (CLIFTON FORGE WAYNESBORO)	6.51	4.60	1.82	0.00
190233	C	VERIZON SOUTH INC.-VA (CONTEL) (GTE)	12.07	3.31	8.48	0.00
190236	A	NORTH RIVER TEL. COOP.	10.85	0.09	10.74	496.33
190237	A	HIGHLAND TEL. COOP.-VA	13.26	1.16	11.95	118.01
190238	A	MOUNTAIN GROVE-WILLIAMSVILLE TEL. CO.	20.75	3.88	16.24	143.53
190239	A	NEW HOPE TEL. CO.-VA	14.59	4.51	9.65	316.57
190243	A	PEMBROKE TEL. COOP.	15.39	3.35	11.65	INFINITE
190244	C	PEOPLES MUTUAL TEL. CO.-VA	-4.53	3.75	-7.98	-21.52
190248	A	SCOTT COUNTY TEL. COOP. INC.	12.09	1.60	10.33	404.87
190249	C	ROANOKE & BOTETOURT TEL. CO.	-11.86	-2.85	-9.27	-36.12
190250	A	SHENANDOAH TEL. CO.	5.36	3.25	2.04	0.00
190253	A	VIRGINIA TEL. CO.	7.56	4.33	3.10	0.00
190254	C	CENTRAL TEL. CO. OF VA	-3.27	1.31	-4.52	-23.72
190479	C	VERIZON SOUTH INC.-VA (GTE)	3.04	1.50	1.52	INFINITE
190567	C	UNITED INTER-MOUNTAIN TEL. CO.-VA	2.27	1.34	0.91	0.00
193029	C	NEW CASTLE TEL. CO.	1.07	0.97	0.10	6.63
195040	C	VERIZON VIRGINIA INC. (C & P)	4.22	1.41	2.77	0.00
TOTAL:		WASHINGTON	6.68	2.14	4.45	31.15
522400	C	UNITED TELEPHONE CO OF THE NW - WA	6.53	0.77	5.72	0.00
522404	C	ASOTIN TELEPHONE COMPANY - WA	-3.12	4.72	-7.49	-11.96
522408	C	CENTURYTEL OF WASHINGTON, INC.	5.85	3.32	2.44	22.97
522410	C	CENTURYTEL OF COWICHE, INC.	-22.75	2.00	-24.26	-72.95
522412	C	ELLENSBURG TELEPHONE COMPANY	9.01	2.28	6.58	198.25
522416	C	VERIZON NORTHWEST INC. - WA (GTE)	-0.52	1.80	-2.28	0.00
522417	C	HAT ISLAND TELEPHONE COMPANY	0.79	0.94	-0.15	5.06
522418	C	PEND OREILLE TELEPHONE COMPANY	-2.61	4.60	-6.89	-6.05
522419	C	HOOD CANAL TELEPHONE COMPANY	-1.04	6.82	-7.36	-13.75
522423	C	INLAND TELEPHONE COMPANY - WA	14.09	3.45	10.28	31.83
522426	C	KALAMA TELEPHONE COMPANY	16.95	2.75	13.82	48.24
522427	C	LEWIS RIVER TELEPHONE COMPANY INC.	8.56	3.21	5.19	262.25
522430	A	MCDANIEL TELEPHONE COMPANY	16.76	4.75	11.46	INFINITE
522431	C	MASHELL TELECOM INC.	8.20	3.19	4.85	13.76
522437	C	PIONEER TELEPHONE COMPANY	-2.01	0.44	-2.44	-1.89
522442	C	ST. JOHN TELEPHONE CO.	23.90	1.21	22.42	140.54
522446	C	TENINO TEL. CO.	12.26	3.78	8.16	33.89
522447	C	TOLEDO TELEPHONE COMPANY INC.	9.20	1.44	7.65	15.52
522449	C	VERIZON NORTHWEST INC. - WA (CONTEL) (GTE)	-4.63	-3.47	-1.21	0.00
522451	C	WESTERN WAHKIAKUM COUNTY TEL COMPANY	10.68	3.04	7.42	13.62
522452	C	WHIDBEY TEL. CO.	3.53	3.58	-0.06	8.27
522453	C	YCOM NETWORKS, INC.	63.69	3.25	58.54	609.76
525161	C	QWEST CORPORATION - WA (US WEST)	8.95	2.38	6.42	0.00
TOTAL:		WEST VIRGINIA	2.42	2.57	-0.15	21.56
200256	A	ARMSTRONG TEL. CO.-WV	2.51	0.17	2.34	0.00
200257	A	SPRUCE KNOB SENECA ROCKS TEL., INC.	16.24	5.91	9.76	433.60
200258	A	WAR ACQUISITION CORP. DBA WAR TEL. CO. (BRIDGES)	14.90	3.01	11.55	INFINITE
200259	C	HARDY TELECOMMUNICATIONS, INC.	7.87	4.17	3.55	13.50
200267	C	ARMSTRONG TEL. CO.	10.17	2.60	7.38	32.89
200271	C	CITIZENS TELECOMM. CO. OF WVA-MOUNTAIN STATE	2.39	1.36	1.02	6.38
200277	A	WEST SIDE TEL. CO.-WV	10.47	0.27	10.17	312.58
204338	C	CITIZENS TELECOMM. CO. OF WVA-ST. MARY'S	10.07	1.23	8.74	31.76
204339	C	CITIZENS TELECOMM. CO. OF WVA-BLUEFIELD	6.71	1.94	4.67	24.37
205050	C	VERIZON WEST VIRGINIA INC. (C & P)	1.08	2.73	-1.61	0.00
TOTAL:		WISCONSIN	-0.23	0.85	-1.07	17.47
330841	C	CENTURYTEL OF THE MIDWEST-WI/CENCOM	3.96	2.99	0.95	22.03
330842	A	AMERY TELCOM, INC.	10.32	5.10	4.97	0.00
330843	A	AMHERST TEL. CO.	13.69	2.99	10.39	INFINITE
330844	C	BADGER TELECOM, INC.	3.39	0.16	3.23	27.73
330846	A	BALDWIN TELCOM., INC.	13.95	9.33	4.22	0.00
330847	A	BELMONT TEL. CO.	12.83	3.13	9.41	227.71
330848	A	BERGEN TEL. CO.	-3.36	1.92	-5.18	-7.64

Table 3.33
High-Cost Loop Support
Percentage Changes from 1999 to 2000 by Study Area

Study Area Code	Type	Study Area Name	Unseparated NTS Revenue Requirement	Number of Loops	Unseparated NTS Revenue Requirement per Loop	High Cost Loop Support Payments in Later Year*
		WISCONSIN (CONT.)				
330849	A	BLACK EARTH TEL. CO.	14.57	2.76	11.50	INFINITE
330850	A	BLOOMER TEL. CO.	7.52	5.63	1.79	0.00
330851	A	BONDUEL TEL. CO.	10.35	2.48	7.68	INFINITE
330855	C	BRUCE TEL. CO., INC.	7.40	5.30	1.99	26.55
330856	A	BURLINGTON BRIGHTON & WHEATLAND TEL.	11.82	4.00	7.53	INFINITE
330857	C	CENTURYTEL OF THE MIDWEST-WI/CASCO	2.59	7.39	-4.47	-100.00
330859	C	CENTRAL STATE TEL. CO.	4.75	2.46	2.24	17.94
330860	C	CHEQUAMEGON TEL. COOP., INC.	-0.79	11.41	-10.95	-16.56
330861	A	CHIBARDUN TEL. COOP., INC.	14.13	4.18	9.55	419.66
330863	A	CITIZENS TEL. COOP., INC.-WI	15.30	6.72	8.04	136.61
330865	A	CLEAR LAKE TEL. CO., INC.-WI	17.30	5.70	10.98	INFINITE
330866	A	COCHRANE COOP. TEL. CO.	11.69	3.34	8.08	121.68
330868	A	COON VALLEY FARMERS TEL. CO., INC.	13.57	4.28	8.91	182.04
330870	C	RHINELANDER TEL. CO. (CRANDON)	76.25	22.54	43.83	183.38
330872	A	CUBA CITY TEL. EXCH. CO.	13.31	4.20	8.74	INFINITE
330875	A	DICKEYVILLE TEL. CO.	17.79	5.89	11.24	INFINITE
330877	C	CENTURYTEL OF FAIRWATER-BRANDON-ALTO, INC.	5.50	4.43	1.03	29.87
330879	A	FARMERS INDEPENDENT TEL. CO.-WI	13.49	3.18	10.00	417.86
330880	A	FARMERS TEL. CO.-WI	15.15	4.45	10.24	INFINITE
330881	A	MID-PLAINS TEL., INC.	4.48	2.59	1.84	0.00
330884	C	CENTURYTEL OF FORESTVILLE, INC.	-1.12	5.43	-6.21	-3.92
330886	C	VERIZON NORTH INC.-WI (GTE)	-1.17	-23.12	28.55	0.00
330889	A	HAGER TELECOM, INC.	13.58	3.31	9.94	351.36
330891	C	RHINELANDER TEL. CO. (HEADWATERS)	41.17	2.20	38.13	314.07
330892	A	HILLSBORO TEL. CO., INC.	12.92	2.19	10.49	INFINITE
330895	C	CENTURYTEL OF WISCONSIN, LLC	-3.54	5.96	-8.97	0.00
330896	A	LAKEFIELD TEL. CO.	13.71	3.95	9.39	241.28
330898	C	CENTURYTEL OF LARSEN-READFIELD, INC.	-0.02	2.96	-2.89	-0.81
330899	A	LA VALLE TEL. COOP.	13.38	2.93	10.15	413.67
330900	A	LEMONWEIR VALLEY TEL. CO.	14.87	5.05	9.35	INFINITE
330902	A	LUCK TEL. CO.	14.04	3.34	10.35	3,007.43
330905	A	MANAWA TEL. CO.	12.28	1.70	10.40	INFINITE
330908	C	MARQUETTE-ADAMS TEL. COOP., INC.	7.20	5.08	2.02	53.49
330909	C	MIDWAY TEL. CO.	0.85	2.98	-2.07	9.37
330910	C	MILLTOWN MUTUAL TEL. CO.	8.10	2.68	5.28	0.00
330912	C	FRONTIER COMM. OF MONDOVI, INC.	-10.42	3.52	-13.46	0.00
330913	C	CENTURYTEL OF MONROE COUNTY, INC.	-0.81	3.11	-3.80	-9.46
330914	A	EASTCOAST TELECOM, INC.	15.20	3.03	11.81	INFINITE
330915	A	MOSINEE TEL. CO.	5.45	3.47	1.91	0.00
330916	C	MOUNT HOREB TEL. CO.	-5.16	2.75	-7.70	-12.55
330917	C	MOUNT VERNON TEL. CO.	15.51	7.37	7.57	INFINITE
330918	A	NELSON TEL. COOP.	13.43	2.97	10.16	465.53
330920	C	NIAGARA TEL. CO.	3.95	2.49	1.43	79.20
330922	C	CENTURYTEL OF THE MIDWEST-WI/NORTHWEST	1.05	3.05	-1.95	0.00
330924	C	CENTURYTEL OF THE MIDWEST-KENDALL, INC.	2.21	2.64	-0.42	0.00
330925	A	BAYLAND TEL, INC.	12.06	5.55	6.17	0.00
330930	A	GRANTLAND TELECOM, INC.	14.79	5.40	8.91	198.30
330931	C	CENTURYTEL OF SOUTHERN WISCONSIN, INC.	2.78	2.25	0.52	672.96
330934	C	CENTURYTEL OF THE MIDWEST-WI/PLATTEVILLE	7.13	5.63	1.42	0.00
330936	C	INDIANHEAD TEL. CO.	6.60	5.30	1.24	9.83
330937	C	PRICE COUNTY TEL. CO.	7.36	-0.55	7.95	63.03
330938	A	NORTHEAST TEL. CO.	10.00	5.11	4.65	0.00
330940	C	RHINELANDER TEL. CO. (RHINELANDER)	12.75	1.69	10.88	0.00
330941	C	RHINELANDER TEL. CO. (RIB LAKE)	-52.87	1.10	-53.38	-100.00
330942	A	RICHLAND-GRANT TEL. COOP., INC.	11.83	3.49	8.06	102.28
330943	A	RIVERSIDE TELECOM, INC.	13.28	3.71	9.23	INFINITE
330944	A	FRONTIER COMM.-ST. CROIX, INC.	5.30	3.31	1.92	0.00
330945	A	SCANDINAVIA TEL. CO.	15.91	4.01	11.45	INFINITE
330946	A	SHARON TEL. CO.	10.07	1.81	8.11	116.38
330949	A	SIREN TEL. CO., INC.	8.69	6.92	1.65	0.00
330950	C	CENTURYTEL OF NORTHWEST WISCONSIN, INC.	-2.07	3.43	-5.31	-4.80
330951	A	SOMERSET TEL. CO., INC.	6.55	4.39	2.07	0.00
330952	C	SOUTHEAST TEL. CO. OF WIS., INC.	-10.05	5.68	-14.88	-100.00
330953	C	SPRING VALLEY TEL. CO., INC.	8.17	4.62	3.39	18.04
330954	C	STOCKBRIDGE & SHERWOOD TEL. CO.	10.25	7.28	2.77	28.04
330955	A	STATE LONG DISTANCE TEL. CO.	6.82	4.92	1.81	0.00

Table 3.33
High-Cost Loop Support
Percentage Changes from 1999 to 2000 by Study Area

Study Area Code	Type	Study Area Name	Unseparated NTS Revenue Requirement	Number of Loops	Unseparated NTS Revenue Requirement per Loop	High Cost Loop Support Payments in Later Year*
		WISCONSIN (CONT.)				
330956	C	CENTURYTEL OF NORTHERN WISCONSIN, INC.	-7.69	2.43	-9.88	-12.85
330958	C	TENNEY TEL. CO.	0.77	1.99	-1.19	9.28
330959	C	CENTURYTEL OF MIDWEST-WI/THORP	16.38	3.83	12.08	0.00
330960	A	TRI-COUNTY TEL. COOP., INC.-WI	8.59	0.05	8.54	126.17
330962	A	UNION TEL. CO.	13.08	3.21	9.56	1,523.24
330963	C	UTELCO, INC.	5.15	2.92	2.17	0.00
330964	C	FRONTIER COMM. OF WISCONSIN, INC.	15.35	3.86	11.06	0.00
330966	A	VERNON TEL. COOP.	13.26	3.74	9.17	205.60
330967	A	FRONTIER COMM. OF VIROQUA, INC.	5.71	3.72	1.92	0.00
330968	A	WAUNAKEE TEL. CO.	5.85	3.92	1.85	0.00
330970	A	CENTURYTEL OF THE MIDWEST-WI/WAYSIDE	16.81	4.82	11.44	INFINITE
330971	A	WEST WISCONSIN TELCOM COOP., INC.	15.25	5.56	9.18	295.08
330973	C	WITTENBERG TEL. CO.	-2.35	2.40	-4.64	-12.59
330974	C	WOOD COUNTY TEL. CO.	21.60	0.11	21.47	INFINITE
331155	C	TELEPHONE USA OF WISCONSIN, LLC	New study area, previously served by 330886 GTE NORTH INC.-WI			
331159	C	CENTURYTEL OF CENTRAL WISCONSIN, LLC	New study area, previously served by 330886 GTE NORTH INC.-WI			
335220	C	WISCONSIN BELL	-7.67	-0.95	-6.79	0.00
TOTAL:		WYOMING	0.36	4.35	-3.82	3.38
511595	C	UNITED TELEPHONE CO. OF THE WEST-WY	-2.61	0.04	-2.65	-2.78
512251	C	RANGE TEL. COOPERATIVE INC.-WY	4.54	4.32	0.22	7.28
512289	C	CHUGWATER TELEPHONE COMPANY	13.41	-0.33	13.79	50.67
512290	C	ALL WEST COMMUNICATIONS-WY	17.88	-5.56	24.82	155.83
512291	C	DUBOIS TELEPHONE EXCHANGE INC.	1.37	5.08	-3.53	0.89
512295	C	SILVER STAR TEL. CO.- WY	-4.10	5.92	-9.46	-9.85
512296	C	TRI-COUNTY TEL. ASSN. INC.-WY	0.23	2.75	-2.45	0.28
512297	C	UNION TELEPHONE CO.	-0.04	0.00	-0.04	4.29
512299	C	CENTURYTEL OF WYOMING, INC.	8.54	5.54	2.84	31.48
515108	C	U S WEST, INC. - WY	-0.13	4.64	-4.55	0.00
TOTAL:		INDUSTRY	2.04	1.90	0.13	14.63
		Total Number of Study Areas:	0.42			

* Percentage changes from 2001 to 2002.

Table 3.34
Unseparated Non-Traffic-Sensitive Revenue Requirement by Study Area ($)

Study Area Code	Study Area Name	1996	1997	1998	1999	2000
TOTAL:	ALABAMA	631,828,641	662,073,026	668,647,749	687,816,460	677,216,113
250281	VERIZON S-AL(CONTEL)	36,042,868	39,378,619	37,254,927	38,377,390	51,058,364
250282	BLOUNTSVILLE TEL CO	1,858,850	1,803,830	1,940,399	2,022,905	2,271,826
250283	BRINDLEE MOUNTAIN	2,988,638	2,977,359	3,289,714	3,468,022	3,747,172
250284	BUTLER TEL CO	3,913,899	4,015,202	4,117,766	4,120,078	4,169,235
250285	CASTLEBERRY TEL CO	276,463	289,999	314,097	324,585	353,591
250286	NATIONAL OF ALABAMA	706,612	725,286	744,782	781,154	853,896
250290	FARMERS TEL COOP -AL	5,711,861	6,131,873	6,812,592	7,049,551	7,353,351
250293	VERIZON SOUTH-AL	56,690,744	55,999,187	57,547,028	54,697,285	67,793,822
250295	GRACEBA TOTAL COMM	1,186,207	1,232,310	1,279,745	1,337,527	1,524,394
250298	GULF TEL CO - AL	11,072,034	12,656,586	15,526,991	17,531,417	12,347,783
250299	HAYNEVILLE TEL CO	940,087	1,093,720	1,149,405	1,335,509	1,395,084
250300	HOPPER TELECOMM. CO.	2,132,342	2,269,483	2,334,807	3,768,304	3,853,428
250301	FRONTIER-LAMAR CNTY	657,498	673,049	693,174	748,399	839,312
250302	ALLTEL ALABAMA	10,053,931	10,803,011	11,313,898	11,348,697	12,040,434
250304	MILLRY TEL CO	3,197,402	3,391,471	3,465,496	3,303,704	3,575,583
250305	MON-CRE TEL COOP	1,330,065	1,438,892	1,421,761	1,416,854	1,545,321
250306	FRONTIER COMM.-AL	3,766,428	3,910,178	4,269,796	4,432,274	4,735,675
250307	MOUNDVILLE TEL CO	457,629	480,486	489,051	1,019,317	1,135,667
250308	NEW HOPE TEL COOP	1,512,352	1,571,546	1,652,890	1,730,094	1,914,791
250311	OAKMAN TEL CO (TDS)	803,363	842,843	861,525	900,373	960,502
250312	OTELCO TELEPHONE LLC	1,582,206	1,726,018	1,802,122	1,980,317	2,082,072
250314	PEOPLES TEL CO	6,041,032	6,727,564	7,464,490	7,890,918	8,306,250
250315	PINE BELT TEL CO	1,381,485	1,328,058	1,320,465	1,589,198	1,516,443
250316	RAGLAND TEL CO	790,828	875,179	944,804	1,012,327	842,898
250317	ROANOKE TEL CO	1,278,370	1,339,278	1,396,073	1,456,523	1,495,545
250318	FRONTIER COMM-SOUTH	3,837,865	3,872,570	4,783,744	5,356,498	5,270,169
250322	UNION SPRINGS TEL CO	1,303,512	1,372,485	1,384,683	1,460,606	1,663,830
255181	SO CENTRAL BELL-AL	470,314,070	493,146,941	493,071,522	507,356,633	472,569,675
TOTAL:	ALASKA	140,494,745	152,506,664	159,465,673	176,042,390	177,959,489
611449	ATEAC, INC.	4,401,881	5,044,157	5,828,676	7,764,181	3,473,361
613000	ACS OF ANCHORAGE	35,248,890	37,792,386	33,565,235	37,932,839	40,922,863
613001	ARCTIC SLOPE TEL	1,301,004	1,349,657	1,518,645	1,576,626	1,837,369
613002	BETTLES TEL CO INC	69,705	129,415	120,423	112,712	106,332
613003	BRISTOL BAY TEL COOP	930,286	1,032,741	1,012,221	992,822	1,018,555
613004	BUSH-TELL INC.	507,574	552,286	538,045	518,398	655,547
613005	CIRCLE UTILITIES	22,231	22,298	21,779	22,985	23,741
613006	COPPER VALLEY TEL	3,667,775	4,775,887	5,364,965	6,315,612	6,603,516
613007	CORDOVA TEL COOP	755,047	871,104	932,140	936,363	983,726
613008	ACS-FAIRBANKS, INC.	11,754,461	12,284,807	14,024,884	17,120,045	17,215,794
613010	ACS-N GLACIER STATE	26,980,867	28,275,286	29,556,887	32,883,374	31,686,658
613011	INTERIOR TEL CO INC	2,861,612	3,300,669	4,205,494	4,401,278	4,866,389
613012	ACS-AK JUNEAU	6,159,723	6,414,554	6,592,406	7,135,685	6,419,460
613013	KETCHIKAN PUBLIC UT	3,280,238	3,577,490	4,580,715	4,407,396	4,715,606
613015	MATANUSKA TEL ASSOC	26,811,068	30,213,535	33,245,899	34,388,244	35,698,067
613016	MUKLUK TEL CO INC	842,503	971,148	1,270,544	1,201,757	1,237,095
613017	ALASKA TEL CO	1,275,819	1,458,032	1,587,730	1,889,601	2,261,111
613018	NUSHAGAK TEL COOP	1,125,029	1,223,147	1,206,565	1,378,471	1,561,376
613019	OTZ TEL COOPERATIVE	1,377,731	1,714,792	1,964,335	1,914,329	2,393,401
613020	ACS-N SITKA	5,546,149	5,855,183	6,499,828	7,105,173	7,533,976
613022	ACS-AK GREATLAND	1,204,044	1,088,399	1,251,134	1,161,222	1,477,081
613023	UNITED UTILITIES INC	3,686,091	3,902,995	3,828,675	4,028,774	4,344,358
613025	YUKON TEL CO INC	314,689	312,317	299,424	366,628	357,917
613026	NORTH COUNTRY TEL CO	70,458	73,806	76,147	81,469	86,427
613028	SUMMIT TEL & TEL -AK	299,872	270,576	372,880	406,408	479,763
TOTAL:	AMERICAN SAMOA	0	3,043,804	3,074,550	3,144,341	2,691,847
673900	AMERICAN SAMOA TEL	0	3,043,804	3,074,550	3,144,341	2,691,847

Table 3.34
Unseparated Non-Traffic-Sensitive Revenue Requirement by Study Area ($)

Study Area Code	Study Area Name	1996	1997	1998	1999	2000
TOTAL:	ARIZONA	786,337,269	834,038,873	848,586,754	882,723,236	974,809,990
452169	SAN CARLOS APACHE	0	390,051	683,440	1,962,733	2,854,361
452171	ARIZONA TELEPHONE CO	1,620,928	1,874,837	1,977,905	2,036,094	2,033,718
452172	CITIZENS UTILITIES	33,107,984	32,473,288	33,347,510	37,325,021	35,838,770
452173	TOHONO O'ODHAM UTIL.	1,262,699	1,395,119	1,763,671	1,657,537	1,689,143
452174	SOUTHWESTERN TEL CO	1,141,299	1,775,423	1,797,123	1,944,953	1,980,736
452175	CENTURYTEL SW-AZ	680,382	690,640	797,387	806,558	800,628
452176	VALLEY TEL COOP-AZ	4,159,513	3,768,389	4,543,768	4,924,555	4,445,143
452179	GILA RIVER TELECOM.	1,855,400	2,468,615	2,529,263	2,471,062	2,448,402
452191	ACCIPITER COMM.	97,777	317,909	586,711	840,870	935,790
452200	FORT MOJAVE TEL, INC	503,002	525,184	555,449	589,372	630,656
452226	MIDVALE-AZ	571,898	591,528	607,775	577,868	583,707
452302	VERIZON CALIF-AZ	3,029,129	2,455,282	3,004,766	1,866,087	4,051,778
453334	TABLE TOP TEL CO	1,934,411	2,055,285	2,224,980	2,455,917	2,834,932
454426	CITIZENS-ARIZONA	15,629,559	16,738,210	18,118,102	21,740,772	21,772,348
454449	NAVAJO COMMUN-AZ	8,195,834	7,655,917	8,621,899	9,261,971	10,735,173
455101	QWEST CORP-AZ	712,547,454	758,863,196	767,427,003	792,261,867	881,174,705
TOTAL:	ARKANSAS	486,859,814	499,653,535	504,516,460	529,901,976	570,018,618
401730	CENTURYTEL NW-AR-RUS	36,513,370	40,992,171	35,620,732	35,949,322	37,739,990
401790	CENTURYTEL NW-AR-SIL	5,351,483	5,082,309	6,728,011	6,798,842	6,395,616
402080	CENTURYTEL-CENTRAL A	34,883,825	37,326,882	36,147,732	32,841,804	42,582,659
401145	CENTURYTEL-MAMMOTH	0	0	0	0	249,300
401691	ALLTEL ARKANSAS INC	40,273,369	42,569,601	43,983,101	46,085,100	45,295,951
401692	ARKANSAS TEL CO	2,351,397	2,699,754	2,975,193	3,040,476	3,411,419
401697	CENTRAL ARKANSAS TEL	1,146,736	1,164,260	1,283,938	1,534,879	1,726,049
401698	CLEVELAND COUNTY TEL	1,426,036	1,628,856	1,629,236	1,731,000	1,715,901
401699	DECATUR TEL CO INC	401,793	407,210	407,789	415,654	409,498
401702	SOUTH ARKANSAS TEL	1,411,269	1,724,770	1,778,656	2,005,322	2,063,322
401704	LAVACA TEL CO-AR	429,140	453,300	462,742	501,578	572,402
401705	CENTURYTEL- ARKANSAS	12,591,654	13,951,195	14,802,743	15,209,689	17,199,395
401709	MADISON COUNTY TEL	1,352,091	1,489,567	1,447,771	1,517,928	1,674,020
401710	MAGAZINE TEL CO	301,079	310,188	322,465	363,735	407,700
401711	CENTURYTEL-MTN HOME	9,024,857	9,830,750	10,745,573	12,309,066	12,891,114
401712	MOUNTAIN VIEW TEL CO	1,875,678	1,962,733	2,090,310	2,269,657	2,573,074
401713	NORTH ARKANSAS TEL	5,465,514	5,731,071	5,847,410	5,314,698	5,395,403
401718	PRAIRIE GROVE TEL CO	2,288,146	2,410,026	2,536,347	2,706,333	3,050,623
401720	CENTURYTEL-REDFIELD	817,454	930,165	984,922	1,127,785	1,106,549
401721	RICE BELT TEL CO	366,198	370,426	376,084	391,247	450,693
401722	E RITTER TEL CO	1,460,406	1,496,637	1,594,276	1,759,185	1,928,146
401724	SW ARKANSAS TEL COOP	3,694,115	3,652,802	3,534,708	3,740,956	3,896,010
401726	TRI-COUNTY TEL CO-AR	2,933,271	3,180,318	3,567,890	3,848,164	4,262,665
401727	CENTURYTEL-SOUTH AR	1,185,959	1,414,140	1,233,622	1,290,191	1,214,918
401729	WALNUT HILL TEL CO	4,588,657	4,500,609	4,901,316	5,461,946	5,862,247
401733	YELCOT TEL CO INC	1,572,610	1,606,589	1,723,202	1,833,011	1,869,846
401734	YELL COUNTY TEL CO	2,110,324	2,295,550	2,542,863	2,627,869	2,816,040
403031	SCOTT COUNTY TEL CO	196,026	201,257	181,740	184,741	187,950
405211	SOUTHWESTERN BELL-AR	310,847,359	310,270,398	315,066,086	337,041,797	361,070,118
TOTAL:	CALIFORNIA	3,961,479,428	4,189,430,995	4,084,698,690	4,124,098,569	4,065,932,543
542301	CALAVERAS TEL CO	1,760,356	1,703,077	2,010,030	1,842,833	2,223,932
542302	VERIZON CA(CONTEL)	124,132,630	104,954,446	98,816,198	97,396,514	102,490,433
542308	CITIZENS UTIL OF CA	41,117,209	43,467,896	45,080,596	49,533,867	53,468,964
542311	CAL-ORE TELEPHONE CO	1,658,111	1,493,159	1,420,033	1,391,841	1,688,818
542313	DUCOR TELEPHONE CO	643,575	831,793	995,859	936,381	1,450,438
542315	EVANS TEL CO.	4,259,570	4,270,326	4,131,839	4,302,154	4,372,718
542318	FORESTHILL TEL CO.	1,459,580	1,410,615	1,536,863	1,523,280	1,522,294
542319	VERIZON-CA (GTE)	940,341,602	942,332,525	915,507,781	897,757,988	846,151,201
542321	HAPPY VALLEY TEL CO	2,179,748	2,437,738	2,435,557	2,434,864	2,527,524

Table 3.34
Unseparated Non-Traffic-Sensitive Revenue Requirement by Study Area ($)

Study Area Code	Study Area Name	1996	1997	1998	1999	2000
	CALIFORNIA (CONT.)					
542322	HORNITOS TEL CO	581,961	679,596	642,144	572,956	510,729
542323	WINTERHAVEN TEL. CO.	1,079,958	1,069,595	1,125,283	1,039,602	978,380
542324	KERMAN TELEPHONE CO	1,932,396	2,226,294	2,300,501	2,344,732	2,561,209
542332	THE PONDEROSA TEL CO	6,693,308	6,704,857	7,424,677	7,977,396	9,279,014
542334	ROSEVILLE TEL CO	32,428,826	33,544,989	36,651,377	39,288,129	43,666,029
542338	SIERRA TELEPHONE CO	9,675,535	10,039,801	9,718,698	10,765,549	11,253,450
542339	THE SISKIYOU TEL CO	3,723,991	3,480,792	3,673,251	3,890,260	4,050,777
542343	THE VOLCANO TEL CO	4,426,222	5,055,634	4,890,650	4,284,386	4,774,947
542344	VERIZON W-COAST-CA	5,547,334	5,766,128	4,337,115	5,906,633	4,393,057
542346	PINNACLES TEL CO	288,156	296,904	325,675	362,625	386,473
543402	CITIZENS GOLDN STATE	6,954,596	7,073,131	6,920,782	7,344,063	7,462,810
544342	CITIZENS TUOLUMNE	4,225,254	4,608,968	4,046,664	4,219,388	4,120,100
545170	PACIFIC BELL	2,766,369,509	3,005,982,734	2,930,707,117	2,978,983,129	2,956,599,245
TOTAL:	COLORADO	778,763,549	821,988,097	860,384,498	899,117,528	985,637,997
461835	SUNFLOWER TEL - CO	185,087	330,221	258,406	238,464	300,564
462178	AGATE TEL CO	54,954	55,181	63,753	67,026	126,372
462181	BIJOU TEL COOP ASSOC	230,913	308,744	458,405	463,520	804,883
462182	BLANCA TEL CO	630,268	662,096	746,168	847,915	876,118
462184	DELTA COUNTY TEL CO	3,366,827	3,899,194	4,337,757	4,488,282	4,513,501
462185	CENTURYTEL OF EAGLE	45,193,905	49,002,553	51,054,220	52,422,527	51,998,971
462186	EASTERN SLOPE RURAL	1,665,275	1,686,241	1,754,750	1,908,099	2,169,490
462187	EL PASO COUNTY TEL	1,088,339	1,253,496	1,419,987	1,641,690	1,689,825
462188	FARMERS TEL CO - CO	329,348	329,153	383,714	476,372	559,836
462190	HAXTUN TEL CO	690,713	751,863	1,005,241	1,226,244	1,323,870
462192	BIG SANDY TELECOM	661,176	561,300	626,561	631,746	687,327
462193	NUCLA-NATURITA TEL	666,679	724,395	702,010	751,711	848,695
462194	NUNN TEL CO	268,948	305,582	393,931	464,875	531,656
462195	SOUTH PARK TEL. CO.	396,710	396,710	308,086	372,651	479,367
462196	PEETZ COOP TEL CO	164,027	149,235	159,005	150,230	142,236
462197	PHILLIPS COUNTY TEL	514,613	541,598	566,307	595,763	884,648
462198	PINE DRIVE TEL CO	220,125	236,453	250,308	276,444	326,443
462199	PLAINS COOP TEL ASSN	1,367,201	1,428,209	1,537,073	1,307,076	1,352,693
462201	RICO TEL CO	65,227	79,215	73,232	73,736	73,736
462202	ROGGEN TEL COOP CO	292,728	278,272	283,739	273,335	308,823
462203	RYE TELEPHONE CO	1,171,309	1,221,426	1,484,950	1,754,866	1,943,977
462204	COLUMBINE ACQ CORP	684,027	1,001,790	1,054,603	1,172,610	1,263,217
462206	STONEHAM COOP TEL CO	41,494	41,346	42,308	43,905	40,286
462207	STRASBURG TEL CO	619,938	727,744	760,459	767,136	848,450
462208	CENTURYTEL-COLORADO	4,589,344	5,137,879	5,156,294	5,823,119	5,878,721
462209	WIGGINS TEL ASSOC	662,734	565,442	606,289	688,735	794,424
462210	WILLARD TEL CO	34,229	34,951	37,054	37,552	37,331
465102	QWEST CORP-CO	712,907,408	750,277,808	784,859,888	820,151,901	904,832,536
TOTAL:	CONNECTICUT	456,839,287	482,711,523	489,821,584	521,593,009	593,437,487
132454	THE WOODBURY TEL CO	4,707,412	5,124,604	5,448,900	5,878,098	6,235,170
135200	SOUTHERN NEW ENGLAND	452,131,875	477,586,919	484,372,684	515,714,910	587,202,317
TOTAL:	DELAWARE	104,426,119	112,419,198	111,890,102	121,893,846	128,596,960
565010	VERIZON DELAWARE INC	104,426,119	112,419,198	111,890,102	121,893,846	128,596,960
TOTAL:	DISTRICT OF COLUMBIA	59,202,254	81,398,030	80,666,919	85,008,454	87,449,089
575020	VERIZON WASHINGTON DC	59,202,254	81,398,030	80,666,919	85,008,454	87,449,089
TOTAL:	FLORIDA	2,837,838,204	2,815,055,832	2,843,495,722	2,964,291,882	3,074,509,719
210291	GTC, INC.	1,809,853	1,829,157	1,823,129	1,985,924	2,080,722
210318	FRONTIER COMM-SOUTH	1,339,598	1,432,894	1,842,612	1,539,980	1,854,327
210328	VERIZON FLORIDA	600,809,384	606,479,049	639,967,596	625,516,801	720,759,443

Table 3.34
Unseparated Non-Traffic-Sensitive Revenue Requirement by Study Area ($)

Study Area Code	Study Area Name	1996	1997	1998	1999	2000
	FLORIDA (CONT.)					
210329	GTC, INC.	3,502,944	3,528,167	3,085,403	3,409,238	3,487,525
210330	SMART CITY TEL LLC	6,486,180	7,505,043	10,240,382	11,002,877	11,383,348
210331	ITS TELECOMM. SYS.	2,018,546	2,122,246	2,181,706	2,092,804	2,134,446
210335	NORTHEAST FLORIDA	3,494,755	3,654,925	3,982,554	4,308,814	4,410,819
210336	ALLTEL FLORIDA INC.	24,801,682	26,197,271	28,218,632	29,542,645	29,808,665
210338	QUINCY TEL CO-FL DIV	4,354,876	4,690,302	5,144,298	5,473,841	5,438,250
210339	GTC, INC.	11,908,637	11,396,510	10,833,539	14,737,942	14,476,093
210341	SPRINT-FLORIDA, INC.	489,758,786	497,158,232	495,189,999	509,987,519	514,293,166
215191	SOUTHERN BELL-FL	1,687,552,962	1,649,062,036	1,640,985,871	1,754,693,498	1,764,382,915
TOTAL:	GEORGIA	1,446,357,850	1,478,412,678	1,506,809,003	1,586,732,239	1,631,244,643
220324	VALLEY TEL CO	1,223,463	1,297,961	1,401,258	1,437,808	1,438,648
220338	QUINCY TEL CO-GA DIV	356,711	361,608	368,645	355,330	363,398
220344	ALMA TEL CO	3,005,291	3,256,470	3,171,147	3,374,178	3,782,920
220346	BLUE RIDGE TEL CO	2,383,291	2,596,356	4,625,216	5,060,154	5,334,981
220347	BRANTLEY TEL CO	2,593,453	2,485,903	2,655,859	2,991,949	3,265,057
220348	BULLOCH COUNTY RURAL	3,596,407	3,674,909	3,835,938	4,014,584	4,264,664
220351	CAMDEN TEL & TEL CO	5,423,313	6,290,990	5,835,210	6,445,629	6,312,089
220354	CHICKAMAUGA TEL CORP	1,170,875	1,128,081	944,900	1,799,227	1,799,227
220355	CITIZENS TEL CO - GA	2,381,427	2,465,136	2,649,006	2,773,507	3,021,921
220356	COASTAL UTILITIES	12,277,103	11,933,207	12,906,351	13,346,306	13,961,905
220357	ALLTEL GEORGIA INC.	22,747,613	24,868,587	27,223,594	28,949,220	31,698,476
220358	DARIEN TEL CO	2,907,878	2,651,439	2,925,061	3,245,288	3,489,293
220360	ELLIJAY TEL CO	5,591,275	5,835,288	6,800,095	7,653,639	8,351,415
220362	FRONTIER-FAIRMOUNT	1,137,690	1,249,779	1,226,597	1,490,546	1,995,503
220364	GEORGIA TEL CORP	1,812,730	1,904,744	1,959,738	2,103,844	2,380,926
220365	GLENWOOD TEL CO	257,698	272,332	284,623	307,568	345,328
220368	HART TEL CO	3,672,779	3,192,562	3,991,679	3,757,141	3,857,694
220369	COMSOUTH TELECOMM	2,035,158	2,335,302	2,229,444	2,732,877	2,670,507
220371	INTERSTATE TEL CO	3,224,746	3,354,927	3,167,558	3,712,380	3,971,527
220375	NELSON-BALL GROUND	1,601,289	1,766,502	1,914,443	2,133,201	2,346,790
220376	PEMBROKE TEL CO	1,851,686	1,957,196	2,146,337	2,219,748	2,539,904
220377	PINELAND TEL COOP	4,374,855	4,756,097	5,378,748	6,032,364	6,460,008
220378	PLANTERS RURAL COOP	3,309,327	3,753,282	3,817,346	4,863,224	4,483,694
220379	PLANT TEL. CO.	4,236,457	4,198,906	4,776,243	5,274,810	5,323,343
220380	PROGRESSIVE RURAL	1,455,418	1,521,389	1,614,246	1,738,164	1,981,424
220381	PUBLIC SERVICE TEL	6,456,684	6,962,161	7,270,467	8,297,532	9,597,116
220382	RINGGOLD TEL CO	2,814,091	3,035,336	4,716,119	5,456,357	6,226,856
220386	STANDARD TEL CO	30,663,389	34,083,461	36,464,112	39,519,625	43,229,003
220387	FRONTIER OF GEORGIA	5,338,701	5,716,620	6,287,139	6,431,221	6,878,290
220389	TRENTON TEL CO	1,568,217	1,676,570	1,608,980	1,822,113	2,054,629
220392	WAVERLY HALL, LLC	734,440	791,504	834,829	796,712	743,696
220394	WILKES TEL & ELC CO	3,841,527	4,054,154	4,275,502	4,224,275	4,547,953
220395	ACCUCOMM TELECOMM.	1,181,422	1,224,650	1,297,856	1,350,046	1,557,988
223036	GEORGIA ALLTEL TELCO	29,311,258	30,800,435	34,268,753	35,450,221	37,147,463
223037	ALLTEL GEORGIA COMM.	106,236,888	113,776,959	116,202,850	118,804,271	127,971,664
225192	SOUTHERN BELL-GA	1,163,583,302	1,177,181,873	1,185,733,113	1,246,767,178	1,265,849,345
TOTAL:	GUAM	0	21,869,970	23,879,956	23,074,295	21,535,950
663800	GUAM TEL. AUTH.	0	21,869,970	23,879,956	23,074,295	21,535,950
TOTAL:	HAWAII	178,053,181	164,026,627	169,047,351	163,913,261	163,472,381
623021	SANDWICH ISLES COMM.	562,122	562,122	562,122	1,179,752	2,681,325
623100	VERIZON HAWAII-HI	177,491,059	163,464,505	168,485,229	162,733,509	160,791,056
TOTAL:	IDAHO	217,405,322	223,754,807	222,124,227	219,691,512	228,172,965
472213	ALBION TEL CO-ATC	1,849,593	2,728,307	2,877,190	3,021,525	3,031,129
472215	CAMBRIDGE TEL CO	914,109	1,151,423	1,067,219	1,107,161	1,132,381

Table 3.34
Unseparated Non-Traffic-Sensitive Revenue Requirement by Study Area ($)

Study Area Code	Study Area Name	1996	1997	1998	1999	2000
	IDAHO (CONT.)					
472218	CUSTER TEL COOP	858,470	907,724	1,181,580	1,320,554	1,388,566
472220	FILER MUTUAL TEL -ID	522,418	501,806	521,810	551,673	623,181
472221	FARMERS MUTUAL TEL	807,673	863,376	912,102	993,318	1,133,464
472222	FREMONT TELCOM	1,275,620	2,993,944	3,216,085	3,406,516	4,267,815
472223	CENTURY-GEM STATE-ID	883,305	960,961	1,115,283	1,162,791	1,593,776
472225	CENTURYTEL OF IDAHO	3,317,837	3,285,076	3,236,078	3,619,439	3,643,343
472226	MIDVALE TEL EXCH INC	967,386	974,006	912,669	927,404	918,782
472227	MUD LAKE TEL COOP	486,305	486,962	510,639	546,072	640,936
472230	POTLATCH TEL CO INC	526,540	565,274	566,847	552,239	602,952
472231	PROJECT MUTUAL TEL	2,300,483	2,588,415	2,986,047	3,199,714	3,179,652
472232	DIRECT COMM-ROCKLAND	751,556	942,604	907,534	959,665	904,035
472233	RURAL TEL CO - ID	420,049	421,781	485,227	643,717	574,180
472234	TROY TELEPHONE CO	288,062	403,857	364,886	370,313	363,993
472295	SILVER STAR TEL- ID	474,079	2,291,764	2,970,654	3,584,598	3,848,276
472416	VERIZON N'WEST-ID	49,223,730	49,490,931	48,253,088	46,568,629	48,311,908
472423	INLAND TEL-ID	411,706	379,751	382,128	410,132	416,840
474427	CITIZENS TELECOM-ID	11,385,646	12,260,664	12,021,285	13,013,252	12,850,222
475103	QWEST CORP-ID	129,907,936	130,057,450	127,502,560	124,005,496	128,670,044
475162	QWEST CORP-IDAHO	9,832,817	9,498,731	10,133,316	9,727,305	10,077,492
TOTAL:	ILLINOIS	1,448,982,644	1,475,790,318	1,474,926,973	1,488,813,278	1,475,871,242
340976	ADAMS TEL COOP	1,455,557	1,508,333	1,569,724	1,649,376	1,924,757
340978	ALHAMBRA-GRANTFORK	439,580	468,659	454,751	442,951	452,664
340983	CAMBRIDGE TEL CO -IL	550,363	568,772	579,827	618,184	695,272
340984	CASS TEL CO	995,291	1,135,824	1,127,444	1,202,788	1,337,756
340990	CLARKSVILLE MUTUAL	74,190	75,454	82,963	88,145	103,803
340993	CROSSVILLE TEL CO	211,394	218,282	226,771	236,249	253,471
340998	FRONTIER-DEPUE	251,047	253,929	252,540	279,211	303,714
341003	EGYPTIAN COOP ASSN	1,501,071	1,612,249	1,683,720	1,638,698	1,760,982
341004	EL PASO TEL CO	591,367	701,343	765,359	684,861	803,928
341009	C-R TEL CO	637,860	697,093	821,023	871,757	847,177
341011	FRONTIER OF LAKESIDE	251,245	237,200	225,954	254,964	304,380
341012	FLAT ROCK TEL CO-OP	122,557	135,348	150,942	173,494	162,493
341015	VERIZON NORTH-IL	157,958,619	147,625,164	157,004,454	151,716,297	159,296,376
341016	GENESEO TEL CO	1,830,620	1,979,178	2,085,438	2,251,054	2,355,461
341017	GLASFORD TEL CO	358,012	369,190	382,694	410,533	476,423
341020	GRAFTON TEL CO	399,346	470,061	471,370	501,539	566,751
341021	GRANDVIEW MUTUAL TEL	48,499	48,086	50,161	52,428	55,230
341023	GRIDLEY TEL CO	502,212	519,826	497,814	560,289	479,522
341024	HAMILTON COUNTY COOP	776,192	805,569	833,430	884,554	1,089,804
341025	SHAWNEE TELEPHONE CO	1,343,840	1,504,955	1,514,347	1,844,036	1,795,193
341026	HARRISONVILLE TEL CO	6,436,559	7,007,469	7,535,693	8,539,434	9,316,737
341029	HENRY COUNTY TEL CO	477,528	490,762	506,753	535,902	585,317
341032	HOME TEL CO-ST JACOB	784,903	967,596	1,018,454	1,134,201	1,465,798
341036	VERIZON N-IL(CONTEL)	42,322,977	39,577,800	40,937,559	39,009,805	35,376,986
341037	IL CONSOLIDATED TEL	22,749,524	22,259,592	22,858,347	23,405,197	28,100,415
341038	FRONTIER OF ILLINOIS	1,660,207	1,583,583	1,582,759	1,712,703	1,824,901
341041	KINSMAN MUTUAL TEL	46,352	48,643	52,281	54,973	54,052
341043	LA HARPE TEL CO	411,946	801,773	783,157	910,334	905,458
341045	LEAF RIVER TEL CO	273,392	352,649	378,793	344,746	396,616
341046	LEONORE MUTUAL TEL	64,823	67,225	67,677	71,905	70,469
341047	MCDONOUGH TEL COOP	1,503,645	1,524,756	1,572,812	1,807,779	2,055,500
341048	MCNABB TEL CO	166,131	195,259	207,723	221,547	204,934
341049	MADISON TEL CO	971,408	1,159,453	1,397,220	1,610,257	1,701,740
341050	MARSEILLES TEL CO	939,245	982,632	1,025,569	1,101,255	1,147,139
341053	METAMORA TEL CO	993,644	1,050,203	1,108,631	1,170,625	1,292,731
341054	MID CENTURY TEL COOP	1,517,108	1,566,731	1,628,533	1,699,415	1,999,849
341055	FRONTIER-MIDLAND	1,750,442	1,864,932	1,809,697	1,812,985	2,262,230

Table 3.34
Unseparated Non-Traffic-Sensitive Revenue Requirement by Study Area ($)

Study Area Code	Study Area Name	1996	1997	1998	1999	2000
	ILLINOIS (CONT.)					
341057	GALLATIN RIVER COMM.	48,979,028	42,729,597	17,803,718	20,736,120	20,513,654
341058	MONTROSE MUTUAL TEL	451,068	503,314	497,119	503,448	617,909
341060	MOULTRIE INDEPENDENT	241,251	742,570	814,091	628,949	702,400
341061	FRONTIER-MT. PULASKI	327,542	504,245	561,107	608,078	782,078
341062	NEW WINDSOR TEL CO	199,113	203,212	207,522	215,726	235,197
341065	ODIN TEL EXCH INC	625,945	746,645	870,909	814,989	814,357
341066	ONEIDA TEL EXCHANGE	97,362	88,101	112,496	122,570	153,635
341067	FRONTIER-ORION	274,511	290,399	286,460	700,466	508,916
341073	FRONTIER-PRAIRIE	300,458	280,623	289,905	326,690	300,678
341075	REYNOLDS TEL CO, INC	177,197	186,968	188,399	208,766	220,210
341079	FRONTIER-SCHUYLER	825,755	962,317	805,794	1,081,394	1,173,287
341086	TONICA TEL CO	167,659	174,353	183,858	189,994	212,112
341087	VIOLA HOME TEL CO	240,532	250,628	259,187	272,280	308,807
341088	WABASH TEL COOP, INC	1,172,024	1,308,164	1,239,077	1,335,414	1,723,131
341091	WOODHULL COMMUNITY	190,893	185,412	218,271	257,868	220,546
341092	STELLE TEL CO	39,545	43,730	45,006	52,058	51,950
341093	YATES CITY TEL CO	265,038	298,984	295,347	331,932	352,639
341183	CITIZENS TELECOMM-IL	0	0	0	0	8,152,860
343035	VERIZON S-IL(ALLTEL)	8,759,794	9,051,022	9,556,784	9,713,764	9,637,681
345070	ILLINOIS BELL TEL CO	1,132,279,232	1,174,804,456	1,185,439,538	1,199,208,297	1,165,363,167
TOTAL:	INDIANA	759,298,700	782,326,327	801,468,293	798,777,675	778,079,907
320742	BLOOMINGDALE HOME	282,358	374,232	445,580	452,036	488,963
320744	CAMDEN TEL CO - IN	556,946	581,395	603,878	644,774	740,178
320747	CENTURYTEL-CENTR IN	1,984,549	2,041,282	2,082,491	2,082,630	2,121,354
320750	FRONTIER OF INDIANA	645,440	664,516	693,558	728,852	780,547
320751	CITIZENS TEL CORP	682,112	711,004	744,439	783,939	894,698
320753	CLAY CTY RURAL COOP	3,273,756	3,560,008	3,884,740	3,999,030	4,081,522
320756	CRAIGVILLE TEL CO	269,755	278,716	327,035	384,576	441,964
320759	DAVIESS-MARTIN/RTC	1,317,989	1,158,942	1,335,605	1,508,025	1,853,723
320771	GEETINGSVILLE TEL CO	157,702	164,621	192,017	235,664	282,107
320772	VERIZON N-IN	188,950,207	198,733,759	199,304,906	179,762,531	188,315,222
320775	HANCOCK TELECOM	1,634,553	1,769,298	2,754,411	2,869,485	3,363,121
320776	COMM CORP OF INDIANA	4,109,532	4,299,882	4,837,670	5,259,498	5,361,448
320777	HOME CO OF PITTSBORO	546,292	603,406	648,481	701,720	766,371
320778	HOME TEL CO INC	554,729	598,532	621,949	660,629	698,673
320779	VERIZON N-IN(CONTEL)	43,477,145	43,242,124	44,447,652	47,795,574	51,982,914
320783	LIGONIER TEL CO	671,206	690,541	715,169	753,110	796,935
320788	MERCHANTS & FARMERS	301,695	300,298	306,643	252,543	242,881
320790	MONON TEL CO	497,973	532,074	546,351	572,927	624,717
320792	MULBERRY COOP TEL CO	642,935	700,772	754,145	802,843	847,802
320796	NEW LISBON TEL CO	250,776	263,458	279,026	292,575	326,443
320797	NEW PARIS TEL INC	765,339	834,917	782,985	821,155	826,841
320800	NORTHWESTERN INDIANA	3,421,375	3,676,785	4,341,473	3,315,787	4,368,613
320801	CENTURYTEL OF ODON	707,530	816,466	919,787	1,009,032	1,030,035
320807	PERRY-SPENCER RURAL	1,596,134	1,729,135	1,897,942	2,062,795	2,391,492
320809	COMM CORP OF S. IN	631,641	650,240	694,397	709,039	794,590
320813	PULASKI-WHITE RURAL	591,055	627,548	662,736	677,565	737,684
320815	ROCHESTER TEL CO	1,724,486	1,851,950	2,010,886	2,151,104	2,230,725
320816	S & W TEL CO	157,702	155,122	168,220	180,921	204,276
320818	SMITHVILLE TEL CO	7,297,221	7,754,960	8,148,898	8,680,305	9,161,830
320819	SE INDIANA RURAL	1,307,947	1,389,272	1,450,927	1,556,725	1,668,741
320825	SUNMAN TELECOMM CORP	1,157,699	1,227,661	1,718,482	1,557,703	1,882,183
320826	SWAYZEE TEL CO	311,801	322,980	347,410	364,187	404,327
320827	SWEETSER RURAL TEL	469,930	487,211	485,755	536,890	604,674
320828	FRONTIER-THORNTOWN	392,479	364,997	379,190	394,440	474,325
320829	TIPTON TEL CO	1,148,244	1,271,443	1,297,971	1,426,293	1,501,995
320830	TRI-COUNTY TEL CO	1,002,575	1,061,393	1,116,908	1,384,763	1,551,405

Table 3.34
Unseparated Non-Traffic-Sensitive Revenue Requirement by Study Area ($)

Study Area Code	Study Area Name	1996	1997	1998	1999	2000
	INDIANA (CONT.)					
320832	UTC OF INDIANA	59,481,763	58,841,756	58,839,218	57,857,319	55,558,115
320834	WASHINGTON CTY RURAL	760,997	819,040	869,661	939,554	1,008,472
320837	WEST POINT TEL CO	216,479	227,420	236,218	248,463	284,087
320839	YEOMAN TEL CO, INC	351,835	360,028	371,957	381,982	435,856
323034	VERIZON N-IN(ALLTEL)	2,450,076	2,956,280	3,045,828	3,001,555	3,508,658
325080	INDIANA BELL TEL CO	422,546,747	433,630,866	446,155,699	458,977,139	422,439,398
TOTAL:	IOWA	361,658,305	370,804,771	366,032,461	360,339,230	378,084,556
351096	HEARTLND-HICKORYTECH	378,992	4,276,092	4,428,427	3,494,598	3,680,646
351097	ANDREW TEL CO INC	118,582	120,171	126,766	131,084	153,313
351098	ARCADIA TEL CO	112,209	113,127	115,702	122,730	142,586
351101	ATKINS TEL CO, INC	205,138	217,994	228,501	243,258	267,865
351105	AYRSHIRE FARMERS MUT	137,264	139,255	156,963	157,841	154,538
351106	ALPINE COMM.	0	2,250,180	2,563,781	2,801,799	2,769,313
351107	BALDWIN-NASHVILLE	105,796	108,250	114,065	121,721	143,640
351108	BARNES CITY COOP	70,458	71,994	75,060	78,486	83,197
351110	BERNARD TEL CO INC	235,866	311,526	335,765	362,429	410,909
351112	BREDA TEL COOP	371,572	379,676	396,103	430,909	513,299
351113	BROOKLYN MUTUAL TEL	411,359	429,128	447,247	470,834	543,600
351114	THE BURT TEL CO	145,473	151,692	159,517	166,644	188,406
351115	BUTLER-BREMER MUTUAL	633,903	949,449	990,332	1,046,428	1,168,056
351118	CASCADE TEL CO	507,435	533,403	566,586	598,577	667,523
351119	CASEY MUTUAL TEL CO	149,162	152,309	158,578	169,198	190,219
351121	CENTER JUNCTION TEL	65,979	65,975	63,444	66,080	65,033
351125	CENTRAL SCOTT TEL CO	1,416,638	1,527,419	1,594,413	1,687,565	1,915,369
351126	CENTURYTEL-CHESTER	100,148	101,755	107,336	112,438	105,413
351127	FRONTIER OF IOWA	14,367,505	14,146,311	13,310,173	12,941,036	12,358,566
351129	THE CITIZENS MUTUAL	1,184,127	1,231,596	1,254,646	1,338,769	1,565,244
351130	CLARENCE TEL CO	252,651	267,234	278,483	292,037	328,317
351132	CLEAR LAKE INDEPEND	1,543,918	1,600,969	1,693,385	1,798,665	1,886,200
351133	C-M-L TEL COOP ASSN	314,548	328,793	347,507	357,248	390,248
351134	COLO TEL CO	215,630	225,431	236,218	254,208	278,146
351136	COON CREEK TEL CO	206,563	207,004	214,866	226,505	257,502
351137	COON VALLEY COOP TEL	212,233	218,119	221,889	248,808	294,944
351139	COOPERATIVE TEL CO	475,590	494,435	524,172	556,123	649,539
351141	CORN BELT TEL CO	239,175	240,370	264,682	287,703	321,749
351146	CUMBERLAND TEL CO	135,563	142,032	147,883	151,481	172,173
351147	DANVILLE MUTUAL TEL	304,275	319,514	338,051	347,689	392,985
351149	DEFIANCE TEL CO	94,073	93,943	98,736	104,781	127,893
351150	DIXON TEL CO	201,984	207,588	216,911	232,131	261,855
351152	DUMONT TEL CO	218,443	503,181	497,837	526,889	573,690
351153	DUNKERTON TEL COOP	217,881	226,850	242,175	256,499	286,361
351156	EAST BUCHANAN COOP	496,975	513,069	538,162	561,571	618,213
351157	ELLSWORTH COOP ASSN	227,617	235,210	250,616	272,448	311,373
351158	MINBURN TELECOMM.	275,188	282,927	279,014	333,220	390,275
351160	FARMERS & BUSINESSME	358,241	366,760	387,042	407,154	451,250
351162	FARMERS COOP TEL CO	428,447	446,581	465,309	476,889	553,321
351166	FARMERS & MERCHANTS	249,440	256,394	266,861	278,104	325,818
351167	ITS-IOWA TELECOM-NO	35,125,542	33,265,945	32,415,781	34,630,509	29,507,443
351168	FARMERS MUTUAL COOP	652,341	667,186	691,139	726,616	871,763
351169	FARMERS MUTUAL COOP	173,932	175,565	179,589	191,860	207,386
351170	ITS-IOWA TELECOM-SYS	17,582,855	17,531,644	15,036,366	17,573,624	14,603,954
351171	FARMERS MUTUAL JESUP	500,925	518,132	540,231	571,743	635,873
351172	FARMERS MUTUAL TEL	786,347	806,102	826,841	856,891	932,934
351173	FARMERS MUTUAL COOP	656,735	718,823	781,581	844,461	969,307
351174	FARMERS MUTUAL TEL	381,026	381,724	387,726	424,338	499,011
351175	FARMERS TEL CO - BAT	139,602	143,908	148,514	148,219	166,665
351176	FARMERS TEL CO-ESSEX	237,538	227,135	253,650	252,782	285,065

Table 3.34
Unseparated Non-Traffic-Sensitive Revenue Requirement by Study Area ($)

Study Area Code	Study Area Name	1996	1997	1998	1999	2000
	IOWA (CONT.)					
351177	FARMERS TEL CO -RICE	575,734	582,807	593,108	615,021	704,007
351207	ITS - IOWA TELECOM	22,223,648	21,175,580	22,392,046	16,762,804	17,835,009
351179	FENTON CO-OP TEL CO	116,038	121,774	128,704	131,416	155,351
351187	MID-IOWA TEL CO	374,415	383,452	407,636	462,484	546,692
351188	GOLDFIELD TEL CO	200,265	200,280	203,372	210,589	229,733
351189	RIVER VALLEY COOP	325,989	338,701	350,001	370,940	417,857
351191	GRAND MOUND COOP TEL	188,088	192,908	197,118	210,287	236,556
351195	GRISWOLD CO-OP TEL	662,832	691,366	715,624	748,461	842,387
351199	HAWKEYE TEL CO	161,033	162,786	167,909	174,606	195,876
351202	HOSPERS TEL EXCH INC	226,533	231,950	237,927	248,176	274,174
351203	HUBBARD COOP ASSN	255,045	257,756	274,995	289,055	328,624
351205	HUXLEY COOP TEL CO	528,286	542,794	597,078	629,249	705,653
351206	IAMO TEL CO - IA	161,425	164,352	171,583	181,883	202,171
351209	INTERSTATE 35 TEL CO	366,838	384,128	407,346	443,353	518,765
351212	JEFFERSON TEL CO -IA	830,049	892,228	945,738	995,301	1,012,624
351213	JORDAN SOLDIER VLY	112,209	115,355	117,662	132,743	170,564
351214	KALONA COOP TEL CO	504,576	523,939	831,097	826,728	821,885
351217	KEYSTONE FRMS COOP	339,827	347,032	364,073	384,248	445,867
351220	LA PORTE CITY TEL CO	596,258	614,676	627,862	651,590	726,566
351222	LA MOTTE TEL CO	211,394	216,847	223,305	233,013	258,506
351223	LAUREL TEL CO, INC	102,250	106,630	115,374	123,400	148,854
351225	LEHIGH VALLEY COOP	627,171	640,721	675,963	718,965	794,641
351228	LONE ROCK CO-OP TEL	97,389	98,809	106,167	115,317	135,848
351229	LOST NATION-ELWOOD	211,320	236,761	325,970	364,185	413,009
351230	NORTHEAST IOWA TEL	609,696	618,097	648,696	688,403	766,795
351232	LYNNVILLE TEL. CO.	102,571	106,305	114,065	125,076	154,672
351235	MANILLA TEL CO	193,908	192,611	200,104	207,546	235,197
351237	MARNE & ELK HORN TEL	482,247	490,921	510,292	553,151	645,227
351238	MARTELLE COOP ASSN	100,631	101,770	108,145	115,996	145,736
351239	MASSENA TEL CO	223,464	229,428	237,284	250,152	292,858
351241	MECHANICSVILLE TEL	260,341	266,972	275,805	291,230	327,068
351242	MILES COOP TEL ASSN	224,310	231,667	241,890	255,354	286,361
351243	MILLER TEL CO - IA	51,958	51,263	51,580	54,973	51,801
351245	MINBURN TEL CO	148,239	152,003	158,264	169,521	189,312
351246	MINERVA VALLEY TEL	255,171	262,955	281,474	301,662	342,093
351247	MODERN COOP TEL CO	340,009	345,195	356,849	379,088	429,874
351248	MONTEZUMA MUTUAL TEL	609,404	643,479	661,512	738,952	841,586
351250	MUTUAL TEL CO	209,979	217,706	223,020	238,882	269,526
351251	MEDIAPOLIS TEL CO	649,714	681,983	709,796	744,527	846,008
351252	MUTUAL TEL CO	1,056,844	1,106,465	1,177,755	1,237,929	1,300,702
351257	NORTH ENGLISH COOP	258,757	262,107	270,940	287,432	328,941
351259	NORTHERN IOWA TEL CO	885,694	908,161	938,614	986,731	1,150,912
351260	NORTHWEST IOWA TEL	1,124,883	1,273,185	1,759,736	2,028,959	2,424,309
351261	NORTHWEST TEL COOP	397,670	438,505	437,862	502,309	595,767
351262	NORWAY RURAL TEL CO	208,842	213,384	224,175	233,900	255,827
351263	OGDEN TEL CO - IA	485,200	505,808	523,803	558,279	624,937
351264	OLIN TEL CO, INC	269,880	273,382	287,202	300,353	346,907
351265	ONSLOW COOP TEL ASSN	88,918	91,700	89,266	93,698	109,960
351266	ORAN MUTUAL TEL CO	91,003	93,227	98,883	106,146	126,429
351269	PALO COOP TEL ASSN	147,934	156,331	158,888	173,973	200,835
351270	PALMER MUTUAL TEL CO	105,473	105,188	108,476	114,980	141,532
351271	PANORA COOP TEL ASSN	483,840	492,099	524,729	565,491	628,669
351273	PEOPLES TEL CO - IA	263,231	274,199	283,823	290,413	329,565
351274	CENTURYTEL-POSTVILLE	426,626	448,879	479,656	506,865	564,518
351275	PRAIRIEBURG TEL CO	80,471	83,594	84,650	88,639	99,913
351276	PRESTON TEL CO	381,425	391,140	403,785	426,324	474,131
351277	RADCLIFFE TEL CO	173,036	172,234	179,589	191,550	212,112
351278	READLYN TEL CO	240,532	246,486	258,917	278,104	320,174

Table 3.34
Unseparated Non-Traffic-Sensitive Revenue Requirement by Study Area ($)

Study Area Code	Study Area Name	1996	1997	1998	1999	2000
	IOWA (CONT.)					
351280	RINGSTED TEL CO	139,290	146,406	153,562	161,513	183,816
351282	ROCKWELL COOP ASSN	437,316	441,200	459,209	483,858	572,446
351283	ROYAL TEL CO	154,050	159,408	163,879	163,762	185,353
351284	RUTHVEN TEL EXCHANGE	252,117	270,460	285,681	292,037	322,059
351285	SAC COUNTY MUTUAL	354,982	358,962	380,724	395,787	436,695
351291	SCHALLER TEL CO	567,074	589,054	617,385	640,580	716,931
351292	SEARSBORO TEL CO	135,091	142,349	172,529	161,333	158,663
351293	SHARON TEL CO	369,143	381,971	393,336	423,294	469,360
351294	SCRANTON TEL CO	169,754	177,374	182,638	194,030	217,278
351295	SHELL ROCK TEL CO	312,037	321,249	333,057	351,594	392,985
351297	HEART OF IOWA COOP	704,737	745,749	808,605	857,098	1,007,574
351298	SOUTH SLOPE COOP TEL	2,289,710	2,569,701	2,830,555	3,110,020	3,546,500
351301	SOUTHWEST TEL EXCH	263,815	264,590	272,165	287,769	333,686
351302	SPRINGVILLE COOP TEL	350,729	361,409	370,138	398,039	458,965
351303	COOP TEL EXCHANGE	226,022	233,287	236,960	257,498	300,462
351304	SWISHER TEL CO	240,264	255,296	282,283	302,457	350,540
351305	STRATFORD MUTUAL TEL	226,252	234,487	246,115	251,917	270,861
351306	SULLY TEL ASSOC	334,713	342,046	360,095	391,158	433,476
351307	SUPERIOR TEL COOP	73,404	77,075	78,280	84,099	93,617
351308	TEMPLETON TEL CO	123,648	123,763	128,379	138,701	166,009
351309	TERRIL TEL. COOP.	159,822	164,013	166,983	171,110	181,648
351310	TITONKA TEL CO	187,503	194,095	202,486	213,915	235,877
351316	UNITED FARMERS TEL	212,622	185,319	173,248	162,650	162,987
351319	VAN BUREN TEL CO	873,143	911,379	955,836	1,024,440	1,174,965
351320	VAN HORNE COOP TEL	206,563	187,859	189,909	203,577	228,025
351322	VENTURA TEL CO, INC	173,932	178,576	195,922	205,716	226,652
351324	VILLISCA FARMERS TEL	392,166	397,627	414,156	432,367	481,945
351326	WALNUT TEL CO, INC	244,594	255,845	267,413	278,936	319,545
351327	WEBB-DICKENS TEL	126,873	116,805	110,640	99,069	94,412
351328	WEBSTER-CALHOUN COOP	1,666,307	1,720,017	1,774,467	1,878,885	2,226,999
351329	WELLMAN COOP TEL	374,200	393,805	403,336	423,504	493,219
351331	WEST IOWA TEL CO	1,530,268	1,579,429	1,664,214	1,746,574	1,973,348
351332	WEST LIBERTY TEL CO	994,565	1,052,293	1,078,827	1,132,647	1,262,744
351334	WESTERN IOWA ASSN	1,115,887	1,164,081	1,228,803	1,316,498	1,528,644
351335	WESTSIDE INDEPENDENT	117,630	116,548	117,662	124,404	146,429
351336	WILTON TEL CO	498,203	526,959	548,230	579,897	646,576
351337	WINNEBAGO COOP ASSN	2,233,639	2,291,569	2,445,928	2,553,553	2,921,293
351342	WOOLSTOCK MUTUAL	91,927	92,191	95,087	99,938	118,652
351343	WYOMING MUTUAL TEL	226,252	229,972	224,460	241,802	269,858
351344	PRAIRIE TEL CO	371,572	380,306	363,416	391,579	447,258
351346	ACE TEL ASSN-IA	1,247,135	1,405,839	1,597,210	1,738,513	1,984,954
351405	HILLS TEL CO, INC-IA	658,012	681,325	766,583	760,753	902,923
351424	MABEL COOP TEL-IA	304,810	313,711	327,405	350,348	419,650
351888	GRAND RIVER MUT-IA	1,651,070	2,129,910	2,191,149	2,288,263	2,265,877
355141	QWEST CORP-IA	213,022,068	215,697,533	209,561,711	201,729,722	217,933,348
TOTAL:	KANSAS	461,886,165	483,590,050	505,323,300	537,390,101	526,208,594
411317	UNITED OF EASTERN KS	30,814,737	30,820,907	29,048,239	29,946,331	28,915,896
411746	BLUE VALLEY TEL CO	1,197,654	1,588,262	2,657,403	3,987,939	4,313,759
411756	COLUMBUS TELEPHONE	620,147	649,181	686,746	749,032	772,716
411758	COUNCIL GROVE TEL CO	546,070	566,911	588,836	634,687	847,100
411761	CUNNINGHAM TEL CO	827,813	1,345,008	1,391,741	1,287,114	1,260,623
411764	ELKHART TEL CO INC	566,305	571,539	603,019	638,511	748,938
411777	GOLDEN BELT TEL ASSN	1,423,170	1,896,034	1,700,979	2,452,146	4,499,720
411778	GORHAM TEL CO	142,272	145,656	149,572	154,192	156,619
411780	HAVILAND TEL CO	1,340,149	1,391,018	1,448,488	1,508,932	1,711,029
411781	H & B COMMUNICATIONS	537,568	548,726	496,499	481,424	598,093
411782	HOME TEL CO	935,879	1,126,593	1,053,413	1,499,025	1,504,932

Table 3.34
Unseparated Non-Traffic-Sensitive Revenue Requirement by Study Area ($)

Study Area Code	Study Area Name	1996	1997	1998	1999	2000
	KANSAS (CONT.)					
411785	J. B. N. TEL CO INC	2,578,244	2,919,747	2,950,216	2,866,515	2,998,003
411788	KANOKLA TEL ASSN-KS	1,100,799	1,278,122	1,958,633	2,868,011	2,916,845
411791	LA HARPE TEL CO INC	134,316	134,204	136,422	149,851	171,851
411801	MADISON TEL CO INC	516,379	532,325	525,638	498,179	530,290
411807	MOKAN DIAL INC-KS	1,665,986	2,057,811	2,283,640	2,490,961	2,776,062
411808	MOUNDRIDGE TEL CO	1,409,799	1,639,193	1,612,358	2,042,963	2,399,689
411809	MUTUAL TEL CO	185,694	171,996	145,804	234,619	307,535
411814	PEOPLES MUTUAL TEL	996,145	1,010,280	1,222,185	1,460,628	1,551,758
411817	PIONEER TEL ASSN INC	7,276,926	8,006,230	7,815,659	10,412,215	10,852,548
411818	CRAW-KAN TEL COOP	3,841,674	4,279,331	4,641,312	4,993,032	5,498,457
411820	RAINBOW TEL COOP	699,147	720,133	752,409	618,251	1,491,010
411826	RURAL TEL SERVICE CO	6,383,818	6,751,974	8,677,936	9,757,003	10,814,640
411827	S & T TEL COOP ASSN	2,269,542	2,949,243	3,578,225	3,755,962	3,854,639
411829	S & A TEL CO INC	964,725	1,079,300	1,103,978	1,012,306	1,162,253
411831	S. CENTRAL TEL - KS	2,053,720	2,331,926	1,984,620	2,372,309	2,735,834
411833	SOUTHERN KANSAS TEL	2,468,543	2,924,746	3,496,162	5,408,845	5,944,533
411835	SUNFLOWER TEL CO	2,750,581	3,825,527	3,998,316	4,186,130	4,175,373
411839	TRI-COUNTY TEL ASSN	1,191,193	1,211,467	1,244,901	1,298,081	1,310,442
411840	TWIN VALLEY TEL INC	1,010,327	975,515	1,015,981	941,461	1,095,493
411841	UNITED TEL ASSN	2,791,309	3,059,502	3,614,972	4,163,922	4,191,538
411842	UTC OF KANSAS	31,676,264	32,946,542	30,163,727	32,054,956	30,534,197
411845	WAMEGO TEL CO INC	1,317,703	1,394,947	1,479,588	1,552,549	1,919,380
411847	WHEAT STATE TEL, INC	1,066,425	1,167,272	1,107,224	1,258,193	1,460,036
411849	WILSON TEL CO INC	1,195,941	1,427,637	1,276,743	1,313,186	1,364,810
411852	ZENDA TEL COMPANY	135,282	120,959	135,037	166,401	216,713
411957	UTC-MO DBA UTC-SE KS	1,453,462	1,506,725	1,429,375	1,335,579	1,386,396
412030	TOTAH TELEPHONE CO	981,122	942,859	918,980	863,609	753,328
415214	SOUTHWESTERN BELL-KS	342,819,334	355,574,701	376,228,326	393,975,053	376,465,516
TOTAL:	KENTUCKY	616,372,786	617,954,481	644,659,396	661,598,664	683,391,010
260396	BALLARD RURAL COOP	1,909,255	1,950,763	2,070,889	2,200,242	2,516,962
260398	BRANDENBURG TEL CO	5,958,054	6,359,601	6,725,304	7,263,627	7,860,276
260401	DUO COUNTY TEL COOP	2,849,104	2,946,707	5,782,763	5,353,107	6,049,414
260402	ALLTEL KENTUCKY	6,357,256	6,104,434	6,793,829	7,214,743	8,459,054
260406	FOOTHILLS RURAL COOP	3,543,243	3,707,778	3,852,773	6,546,305	6,565,286
260407	VERIZON SOUTH-KY	129,114,271	130,603,370	139,273,069	137,612,657	157,482,331
260408	GEARHEART-COALFIELDS	1,518,533	1,612,258	1,709,000	1,822,322	1,992,436
260410	VERIZON S-KY(CONTEL)	38,922,899	36,998,880	36,663,308	34,433,541	44,626,804
260411	LESLIE COUNTY TEL CO	3,923,589	4,149,487	4,472,718	4,344,818	4,580,836
260412	LEWISPORT TEL CO	369,656	392,411	402,870	434,318	537,298
260413	LOGAN TEL. COOP. INC	1,871,986	1,955,113	2,035,070	3,628,046	4,186,936
260414	MOUNTAIN RURAL COOP	3,568,559	3,716,554	3,868,600	4,110,480	4,550,078
260415	PEOPLES RURAL COOP	1,876,090	1,972,338	2,111,657	2,269,373	2,573,050
260417	SALEM TEL CO	523,731	543,912	557,380	572,453	656,614
260418	SOUTH CENTRAL RURAL	6,787,586	7,153,383	7,432,268	11,794,882	13,303,378
260419	THACKER/GRIGSBY TEL	2,059,728	2,142,557	2,231,583	2,351,924	2,688,246
260421	WEST KENTUCKY RURAL	5,145,219	5,260,052	5,485,286	5,837,767	6,541,890
265061	CINCINNATI BELL-KY	52,552,063	54,742,092	58,070,303	58,323,493	56,915,930
265182	SO CENTRAL BELL-KY	347,521,963	345,642,794	355,120,726	365,484,565	351,304,194
TOTAL:	LOUISIANA	747,077,140	746,814,055	761,224,308	777,045,948	756,318,279
270423	CENTURYTEL-CENTR LA	11,944,045	12,184,582	12,537,250	13,039,774	13,051,176
270424	CENTURYTEL-SE LA	7,074,593	6,789,036	7,276,322	7,384,590	7,481,950
270425	CAMERON TEL CO - LA	4,466,947	4,709,293	4,589,995	4,788,630	5,985,222
270426	CAMPTI-PLEASANT HILL	823,699	846,033	880,746	1,080,444	1,735,625
270427	CENTURYTEL-CHATHAM	2,220,299	2,740,964	3,237,167	3,171,740	3,253,852
270428	DELCAMBRE TEL CO	390,621	404,027	419,781	437,199	507,374
270429	EAST ASCENSION TEL	12,629,054	13,917,875	15,402,999	16,805,062	16,816,196

Table 3.34
Unseparated Non-Traffic-Sensitive Revenue Requirement by Study Area ($)

Study Area Code	Study Area Name	1996	1997	1998	1999	2000
	LOUISIANA (CONT.)					
270430	ELIZABETH TEL CO	2,383,345	2,452,610	2,794,923	3,007,841	3,698,995
270431	CENTURYTEL-NW LA	6,063,845	6,384,319	6,967,601	7,257,573	7,306,418
270432	KAPLAN TEL CO	1,406,631	1,491,885	1,540,153	1,601,089	1,780,170
270433	LAFOURCHE TEL CO	6,471,047	7,244,138	7,551,921	7,805,372	7,721,366
270434	CENTURYTEL-EVANGELIN	24,326,534	26,042,133	28,000,340	29,038,195	29,732,244
270435	NORTHEAST LOUISIANA	809,400	906,851	1,153,629	1,077,968	1,175,710
270436	CENTURY NORTH LA	5,735,810	6,002,436	6,297,136	5,809,781	5,826,754
270438	RESERVE TEL CO	1,467,442	1,530,677	1,609,423	1,751,182	1,830,333
270439	CENTURYTEL-RINGGOLD	1,067,483	1,048,318	1,155,587	1,156,715	1,122,777
270440	CENTURYTEL - EAST LA	2,350,129	2,570,885	2,510,715	2,558,163	2,542,740
270441	STAR TEL CO	4,181,389	3,434,420	3,348,338	3,600,722	4,044,781
270442	CENTURYTEL-SW LA	5,303,596	5,502,493	5,234,248	5,495,927	5,530,070
275183	SO CENTRAL BELL-LA	645,961,233	640,611,082	648,716,034	660,177,982	635,174,527
TOTAL:	MAINE	230,135,507	234,093,623	240,271,055	232,102,264	223,167,157
100002	OXFORD WEST TEL CO	201,416	2,008,820	2,367,490	2,383,938	2,392,524
100003	LINCOLNVILLE TEL CO	416,949	3,383,788	3,531,602	3,414,441	3,388,946
100004	CHINA TEL CO.	1,102,108	1,155,734	1,386,308	1,478,902	1,518,944
100005	COBBOSSEECONTEE TEL	225,704	233,640	241,040	270,606	293,466
100007	ISLAND TEL CO	412,376	488,720	457,778	512,505	500,085
100010	HAMPDEN TEL CO	653,059	713,769	874,454	865,187	929,469
100011	HARTLAND & ST ALBANS	1,347,212	1,304,804	1,282,092	1,346,281	1,387,877
100015	COMMUNITY SERVICE	2,927,599	3,098,453	3,267,854	3,549,504	4,055,868
100019	OXFORD COUNTY TEL	1,622,414	1,709,733	1,806,284	1,985,461	2,241,225
100020	PINE TREE TEL & TEL	1,637,481	1,734,230	1,805,999	1,902,832	2,091,681
100022	SACO RIVER TEL & TEL	2,098,129	2,260,089	2,398,672	2,629,111	2,832,241
100024	SOMERSET TEL CO	4,643,107	4,859,262	5,158,121	5,307,288	5,458,509
100025	STANDISH TEL CO	2,690,430	6,067,140	6,750,532	7,843,779	8,248,874
100027	UNION RIVER TEL CO	759,602	957,528	1,009,205	993,180	1,015,232
100029	UNITY TEL CO., INC.	1,788,927	1,801,680	2,081,515	2,092,631	2,254,077
100031	WARREN TEL CO	690,921	633,047	645,739	681,271	687,258
100034	WEST PENOBSCOT TEL	765,824	764,339	852,489	831,996	857,498
103313	NORTHLAND TEL CO-ME	18,303,984	8,786,373	10,328,035	11,217,198	11,343,703
103315	MID MAINE TELECOM	0	2,534,371	2,795,701	2,671,352	2,676,314
105111	VERIZON MAINE	187,848,267	189,598,102	191,230,145	180,124,799	168,993,369
TOTAL:	MARYLAND	715,079,536	731,319,724	737,405,702	743,599,654	760,707,037
180216	ARMSTRONG TEL OF MD	1,448,224	1,574,467	1,711,968	2,190,835	2,695,599
185030	VERIZON MARYLAND INC	713,631,311	729,745,257	735,693,734	741,408,818	758,011,438
TOTAL:	MASSACHUSETTS	803,904,451	882,445,415	786,677,408	853,405,641	732,121,661
110036	GRANBY TEL & TEL -MA	690,583	726,804	756,494	994,407	1,190,143
110037	RICHMOND TEL CO	314,195	382,934	359,344	372,953	432,472
115112	VERIZON MASS.	802,899,673	881,335,677	785,561,570	852,038,282	730,499,046
TOTAL:	MICHIGAN	1,288,762,429	1,321,765,122	1,333,998,604	1,386,087,902	1,314,376,462
310669	ALLENDALE TEL CO	1,273,172	1,392,061	1,543,806	1,696,795	1,867,374
310671	CENTURY TEL. MIDWEST	11,728,865	13,324,029	15,421,578	16,115,871	16,477,933
310672	COMM CORP OF MI	1,647,981	1,795,494	1,944,351	1,937,139	2,011,402
310675	BARAGA TEL CO	1,446,200	1,497,771	1,542,443	1,598,847	1,777,847
310676	BARRY COUNTY TEL CO	2,011,694	2,164,015	2,264,227	2,371,979	2,499,967
310677	ISLAND TEL CO	780,683	715,541	741,925	633,607	598,917
310678	BLANCHARD TEL ASSN	381,495	403,098	414,617	432,625	490,361
310679	BLOOMINGDALE TEL CO	1,387,725	1,387,519	1,233,832	1,352,793	1,517,278
310680	CHIPPEWA COUNTY TEL	702,079	829,322	814,517	976,608	850,445
310682	FRONTIER-MICHIGAN	4,996,264	5,132,993	5,705,893	6,331,836	6,590,333
310683	CARR TEL CO	587,795	611,985	683,304	630,942	635,539
310685	CHATHAM TEL CO - MI	1,295,882	1,380,484	1,483,239	1,536,907	1,603,012

Table 3.34
Unseparated Non-Traffic-Sensitive Revenue Requirement by Study Area ($)

Study Area Code	Study Area Name	1996	1997	1998	1999	2000
	MICHIGAN (CONT.)					
310688	CLIMAX TEL CO	373,751	429,128	420,722	439,592	532,157
310689	CENTURYTEL-UPPER MI	0	2,104,531	6,493,732	6,702,808	6,989,039
310691	DEERFIELD FARMERS	1,751,250	2,154,642	2,232,671	2,255,645	2,330,985
310692	DRENTHE TEL CO	219,288	235,326	243,301	254,208	281,778
310694	FARMERS DBA CHAPIN	210,827	204,964	218,082	224,719	252,127
310695	VERIZON NORTH-MI	210,482,179	202,077,234	216,949,583	188,141,170	226,225,274
310702	CENTURY OF MICHIGAN	19,795,984	21,721,023	24,617,772	25,945,603	26,701,310
310703	KALEVA TEL CO	757,305	802,297	823,870	854,770	984,879
310704	ACE TEL OF MICHIGAN	1,565,616	1,729,296	1,898,883	2,045,917	2,214,103
310705	CENTURY-NORTHN MICH.	799,471	853,372	895,686	2,092,452	1,679,270
310708	LENNON TEL CO	491,141	509,067	529,426	530,420	628,669
310711	MIDWAY TEL CO	460,481	590,841	605,776	669,425	727,395
310713	HIAWATHA TEL CO	2,835,079	2,823,412	2,727,715	2,917,214	2,726,605
310714	OGDEN TEL CO	170,522	158,074	160,911	172,055	171,698
310717	ONTONAGON COUNTY TEL	1,175,140	1,669,121	1,859,187	1,829,449	1,751,683
310720	PENINSULA TEL CO -MI	375,256	406,143	753,800	861,784	869,513
310721	PIGEON TEL CO	1,383,292	1,452,575	1,617,376	1,565,649	1,599,371
310725	SAND CREEK TEL CO	342,198	346,209	365,610	380,209	434,179
310726	SHIAWASSEE TEL CO	2,153,421	2,316,969	2,465,090	2,633,403	2,701,483
310728	SPRINGPORT TEL CO	613,032	625,181	667,331	810,250	935,211
310732	UPPER PENINSULA TEL	4,576,283	4,920,439	4,840,285	4,914,010	5,212,595
310734	WALDRON TEL CO	171,492	374,724	400,532	398,078	409,809
310735	WESTPHALIA TEL CO	291,914	315,773	328,402	346,195	396,491
310737	WINN TEL CO	483,288	512,052	495,199	574,918	535,639
310738	WOLVERINE TEL CO	2,340,559	2,859,822	3,038,057	3,409,237	3,400,384
313033	VERIZON N-MI(ALLTEL)	12,562,138	12,586,835	14,210,900	13,711,813	18,429,650
315090	MICHIGAN BELL TEL CO	994,141,685	1,026,351,762	1,010,344,973	1,085,790,957	968,334,754
TOTAL:	MINNESOTA	669,921,434	676,372,139	683,714,001	693,128,353	765,556,249
361123	CITIZENS-MN-LAKES	30,213,297	30,792,709	29,858,526	31,422,311	45,330,486
361337	WINNEBAGO COOP ASSN	312,809	314,662	330,131	349,351	385,135
361346	ACE TEL ASSN-MN	2,586,952	2,830,896	2,713,181	3,061,494	3,381,111
361347	ALBANY MUTUAL ASSN	902,517	939,535	1,005,490	1,062,950	1,234,875
361348	WILDERNESS VALLEY	0	0	34,076	38,863	35,405
361350	ARVIG TEL CO	4,009,217	4,890,185	5,144,738	5,486,216	6,040,116
361353	CITY OF BARNESVILLE	324,646	336,883	357,358	370,519	435,012
361356	BENTON COOP TEL CO	1,165,252	1,212,723	1,277,997	1,368,940	1,589,257
361357	BLACKDUCK TEL CO	525,353	529,488	608,053	605,250	701,116
361358	BLUE EARTH VALLEY	2,133,118	2,226,095	2,327,912	2,486,265	2,767,875
361362	BRIDGEWATER TEL CO	1,666,317	1,788,162	2,003,710	2,233,257	2,482,131
361365	CALLAWAY TEL CO	94,073	93,943	96,786	101,356	122,745
361367	FRONTIER-MINNESOTA	27,865,116	26,161,280	27,801,943	26,265,908	36,733,449
361370	CLARA CITY TEL EXCH	549,944	598,212	610,260	629,701	821,509
361372	CLEMENTS TEL CO	75,741	77,318	83,931	87,648	95,594
361373	CONSOLIDATED TEL CO	2,498,673	2,651,627	2,838,009	3,107,480	3,601,419
361374	ARROWHEAD COMM CORP	468,011	475,792	508,052	478,687	495,863
361375	MID-COMM-HICKORYTECH	2,705,646	2,821,412	2,937,099	3,113,079	3,489,574
361380	DELAVAN TEL CO	113,170	116,322	115,374	122,057	141,881
361381	DUNNELL TEL CO	91,927	96,481	96,307	100,122	117,152
361383	EAGLE VALLEY TEL CO	210,547	215,981	319,275	306,782	306,027
361384	EASTON TEL CO	91,741	97,742	102,267	107,171	126,062
361385	EAST OTTER TAIL TEL	4,542,182	5,268,612	7,294,709	6,520,793	8,241,551
361386	ECKLES TEL CO	923,066	980,524	1,038,489	1,101,946	1,128,814
361387	EMILY COOP TEL CO	444,769	566,625	588,183	575,462	619,312
361389	FARMERS MUTUAL TEL	387,614	392,081	404,793	423,566	503,877
361390	FEDERATED TEL COOP	717,680	707,155	745,467	801,132	911,651
361391	FELTON TEL CO. INC.	317,738	339,813	319,130	331,900	352,710
361395	GARDEN VALLEY TEL CO	4,102,014	4,566,024	4,598,132	5,220,631	5,701,138

Table 3.34
Unseparated Non-Traffic-Sensitive Revenue Requirement by Study Area ($)

Study Area Code	Study Area Name	1996	1997	1998	1999	2000
	MINNESOTA (CONT.)					
361396	GARDONVILLE COOP TEL	946,064	968,454	1,036,750	1,070,949	1,246,023
361399	GRANADA TEL CO	142,887	128,546	121,831	108,719	102,829
361401	HALSTAD TEL CO	630,867	636,681	676,467	737,271	747,341
361403	FEDERATED UTILITIES	225,148	231,950	241,890	258,775	286,041
361404	HARMONY TEL CO	310,236	316,055	334,580	348,895	394,987
361405	HILLS TEL CO, INC	230,784	240,070	245,960	257,928	275,289
361408	HOME TEL CO - MN	586,082	602,606	626,993	650,201	727,995
361409	HUTCHINSON TEL CO	2,597,159	2,855,566	2,979,464	3,173,435	3,422,261
361410	JOHNSON TEL CO	1,250,394	1,339,419	1,398,344	1,654,700	1,796,051
361412	KASSON & MANTORVILLE	1,104,298	1,166,323	1,259,586	1,346,922	1,570,489
361413	MID STATE DBA KMP	663,515	685,139	711,949	750,630	831,798
361414	LAKEDALE TEL CO	2,966,716	3,029,832	3,360,266	3,400,790	3,846,822
361419	LISMORE COOP TEL CO	112,849	116,000	121,250	126,412	146,081
361422	LONSDALE TEL CO	382,636	401,235	425,648	452,338	532,157
361423	LOWRY TEL CO, LLC	248,366	257,208	269,316	282,785	313,557
361424	MABEL COOP TEL - MN	251,394	260,102	273,488	287,600	331,694
361425	CHRISTENSEN-MADELIA	463,325	481,412	504,542	513,837	576,323
361426	MANCHESTER-HARTLAND	205,792	218,768	230,747	255,832	310,359
361427	MANKATO-HICKORYTECH	8,109,815	8,583,992	9,036,288	9,825,158	10,635,119
361430	MELROSE TEL CO	2,759,009	2,868,448	3,024,439	3,181,669	3,676,397
361431	MIDWEST TEL CO	830,814	853,536	901,882	941,764	1,047,754
361433	MID STATE TEL CO	2,136,543	2,425,042	2,585,414	2,775,286	2,955,015
361437	MINNESOTA LAKE TEL	173,036	187,267	194,121	210,589	226,652
361439	MINNESOTA VALLEY TEL	345,886	352,498	368,950	380,248	445,867
361440	CANNON VLY TELECOM	683,207	703,162	739,681	783,548	856,400
361442	NEW ULM TELECOM, INC	2,377,527	2,488,383	2,605,121	2,759,425	3,992,919
361443	LORETEL SYSTEMS, INC	2,931,256	3,004,687	3,714,166	3,854,457	4,343,799
361445	CENTURYTEL-MINNESOTA	242,436	6,296,696	14,955,594	17,309,093	17,172,108
361448	OSAKIS TEL CO	495,457	506,280	518,631	547,946	610,084
361450	PARK REGION MUTUAL	1,331,924	1,386,875	1,486,211	1,573,634	1,727,901
361451	PAUL BUNYAN RURAL	3,521,918	3,563,804	3,675,958	3,994,330	4,423,631
361453	PEOPLES TEL CO - MN	1,190,105	1,253,443	1,354,308	1,563,449	1,668,561
361454	PINE ISLAND TEL CO	1,017,262	1,031,380	1,141,650	1,164,746	1,254,079
361456	UTC OF MINNESOTA	45,443,503	47,033,377	47,409,489	48,314,394	48,075,285
361472	REDWOOD COUNTY TEL	1,759,832	1,889,003	2,015,659	2,280,179	2,649,646
361474	ROTHSAY TEL CO, INC	170,352	173,449	181,729	193,722	216,738
361475	RUNESTONE TEL ASSN	1,353,488	1,400,503	1,547,320	1,629,533	1,881,318
361476	SACRED HEART TEL CO	169,155	173,449	179,287	190,930	201,991
361479	SCOTT RICE -INTEGRA	3,270,584	3,577,319	3,869,779	4,306,315	4,762,203
361482	SHERBURNE CTY RURAL	2,542,545	2,774,230	3,043,303	3,393,831	3,682,449
361483	SLEEPY EYE TEL CO	1,895,986	1,760,924	2,009,947	1,932,603	2,027,118
361485	SPRING GROVE COOP	394,479	401,737	457,002	450,625	500,205
361487	STARBUCK TEL CO	423,215	441,666	469,560	487,639	556,284
361491	TWIN VALLEY-ULEN TEL	1,632,212	2,062,764	2,526,911	2,452,845	2,672,688
361494	UPSALA COOP TEL ASSN	288,401	299,568	311,391	335,032	370,194
361495	VALLEY TEL CO - MN	273,300	271,074	282,115	300,028	343,375
361499	CROSSLAKE TEL CO	582,977	623,153	652,486	705,083	756,827
361500	NORTHERN TEL CO - MN	22,231	22,901	22,388	25,635	24,667
361501	WEST CENTRAL TEL	1,147,075	1,188,418	2,025,717	2,816,515	2,770,600
361502	WESTERN TEL CO	684,395	715,884	754,364	786,646	893,596
361505	WIKSTROM TEL CO, INC	2,039,299	2,068,338	2,151,522	2,307,844	2,712,802
361507	WINSTED TEL CO	427,541	449,110	471,200	492,454	565,210
361508	WINTHROP TEL CO	333,270	346,924	363,993	377,956	420,660
361510	WOODSTOCK TEL CO	450,136	468,159	493,208	512,499	633,251
361512	WOLVERTON TEL CO	72,876	74,733	78,016	80,934	81,979
361515	ZUMBROTA TEL CO	542,653	577,138	599,177	629,629	681,910
361654	INTERSTATE TELECOMM.	520,895	535,433	554,294	585,503	651,833
365142	QWEST CORP-MN	470,892,315	464,517,747	452,562,792	451,824,675	484,514,837

Table 3.34
Unseparated Non-Traffic-Sensitive Revenue Requirement by Study Area ($)

Study Area Code	Study Area Name	1996	1997	1998	1999	2000
	MINNESOTA (CONT.)					
367123	CITIZENS-MN-SOUTH	1,084,883	995,999	1,400,493	1,291,107	2,521,354
TOTAL:	MISSISSIPPI	465,667,339	468,212,402	483,875,505	501,183,835	505,800,121
280446	BAY SPRINGS TEL CO	5,680,413	5,738,437	5,899,464	6,154,192	6,217,761
280447	BRUCE TEL CO - MS	737,991	848,086	1,037,866	1,096,649	1,897,527
280448	CALHOUN CITY TEL CO	1,108,763	1,839,804	1,939,105	2,121,992	2,210,424
280451	DECATUR TEL CO -MS	506,635	542,057	565,369	584,705	660,112
280452	DELTA TEL CO	2,353,375	2,618,316	3,416,921	3,531,845	3,614,176
280453	ALLTEL MISSISSIPPI	4,706,472	5,023,809	5,608,243	6,323,730	6,054,482
280454	FRANKLIN TEL CO - MS	3,883,414	4,197,319	5,961,187	6,443,525	7,240,469
280455	FULTON TEL CO	2,144,349	2,269,802	2,363,816	2,483,947	2,685,052
280456	GEORGETOWN TEL CO	266,264	511,988	456,127	500,773	511,830
280457	LAKESIDE TEL. CO.	272,895	295,544	331,421	377,527	419,042
280458	CENTURYTEL - N. MISS	8,287,188	9,693,038	10,767,301	12,964,474	13,958,891
280460	FRONTIER-MISSISSIPPI	1,619,211	1,666,782	1,737,806	1,828,792	2,103,169
280461	NOXAPATER TEL CO	682,377	643,692	506,704	539,355	684,931
280462	MOUND BAYOU TEL & CO	290,411	294,411	311,226	327,360	373,480
280466	SLEDGE TEL CO	421,582	461,790	513,075	546,781	563,480
280467	SMITHVILLE TEL CO	307,927	312,007	325,480	336,529	420,660
283301	SOUTHEAST MS TEL CO	2,163,489	2,677,837	3,072,166	3,425,180	3,615,128
285184	SO CENTRAL BELL-MS	429,964,828	428,295,803	438,766,556	451,283,205	452,218,357
287449	MYRTLE TEL CO	269,755	281,881	295,672	313,276	351,151
TOTAL:	MISSOURI	887,930,787	917,301,966	963,563,869	1,004,089,707	903,893,983
420463	BPS TEL. CO.	836,573	1,062,157	1,456,778	1,736,784	1,428,082
420472	CASS COUNTY TEL. CO.	1,885,397	3,136,155	4,457,307	5,640,994	6,596,292
421151	SPECTRA COMM. GROUP	0	0	0	0	30,241,574
421186	GTE-MW-VERIZON(GTE)	36,310,027	38,799,242	45,969,708	44,645,760	37,567,978
421206	IAMO TEL CO - MO	381,104	397,195	410,433	435,486	525,030
421759	CRAW-KAN TEL COOP-MO	765,825	799,935	834,211	893,901	1,039,112
421789	KS ST DBA VERIZON MW	2,008,295	2,042,702	1,966,337	2,030,584	1,942,716
421807	MOKAN DIAL INC-MO	312,902	537,825	514,798	682,803	658,515
421846	GTE-MW VERIZON-MO	20,377,003	18,916,633	19,593,562	19,487,931	14,600,711
421860	ALMA TEL CO	118,582	121,774	129,349	136,719	157,377
421864	CHARITON VALLEY TEL	5,819,362	6,670,561	7,058,142	7,926,137	6,954,266
421865	CITIZENS TEL CO - MO	1,708,178	1,999,046	2,096,787	2,090,205	2,407,215
421866	OZARK TEL. CO.	720,100	824,337	1,078,158	1,759,055	2,128,680
421874	ELLINGTON TEL CO	535,092	536,330	639,967	643,426	740,121
421876	FARBER TEL CO	81,433	89,091	88,498	94,594	110,339
421882	FIDELITY TEL CO	5,314,371	5,215,194	4,924,987	4,966,514	5,139,482
421885	ALLTEL MISSOURI	21,898,557	24,578,048	26,532,105	27,776,987	27,806,179
421886	GOODMAN TEL CO	768,872	734,249	790,682	845,840	784,262
421887	GRANBY TEL CO - MO	772,347	788,075	841,443	877,996	983,850
421888	GRAND RIVER MUT-MO	5,515,555	5,854,872	6,065,981	6,185,555	6,277,890
421890	GREEN HILLS TEL CORP	1,219,446	2,537,816	2,589,029	2,700,929	2,903,379
421893	CHOCTAW TELEPHONE CO	172,440	172,538	185,376	209,372	229,733
421900	KLM TEL CO	487,006	504,960	530,283	565,346	659,105
421901	KINGDOM TELEPHONE CO	2,477,128	2,349,594	2,481,049	2,811,884	2,777,571
421908	LE-RU TELEPHONE CO	1,040,763	1,080,955	1,388,505	1,458,128	1,411,625
421912	MCDONALD COUNTY TEL	1,546,671	1,782,074	1,647,104	2,172,588	2,333,006
421912	MARK TWAIN RURAL TEL	931,292	2,982,586	2,976,547	3,464,747	3,409,829
421914	MID-MISSOURI TEL CO	2,818,731	3,083,875	3,976,002	5,072,755	4,649,706
421920	MILLER TEL CO - MO	312,765	313,522	321,972	336,302	394,155
421922	GTE MW VERIZON-MO	100,861,219	101,076,040	106,333,076	105,681,311	93,688,605
421927	NEW FLORENCE TEL CO	145,779	155,713	155,129	164,082	156,495
421928	NEW LONDON TEL CO	442,768	484,611	528,889	528,376	550,412
421929	HOLWAY TEL CO	441,812	576,910	529,178	525,682	513,157
421931	NE MISSOURI RURAL	2,145,080	3,107,416	3,439,041	3,433,807	3,788,634

Table 3.34
Unseparated Non-Traffic-Sensitive Revenue Requirement by Study Area ($)

Study Area Code	Study Area Name	1996	1997	1998	1999	2000
	MISSOURI (CONT.)					
421932	LATHROP TEL COMPANY	370,560	384,744	403,817	427,351	502,256
421934	ORCHARD FARM TEL CO	497,726	428,081	419,939	399,813	380,193
421935	OREGON FARMERS MUT	335,116	346,686	348,558	371,429	442,176
421936	PEACE VALLEY TEL CO	134,316	132,465	143,443	155,378	188,406
421942	ROCK PORT TEL CO	517,237	528,544	584,473	634,488	700,120
421945	SENECA TEL CO	798,332	834,543	872,433	934,690	1,071,914
421949	STEELVILLE TEL EXCH	2,216,959	2,740,936	3,034,801	3,515,034	4,018,532
421951	STOUTLAND TEL CO	814,323	1,040,228	1,332,596	1,292,702	1,165,952
421957	UTC OF MISSOURI	81,770,833	86,198,655	85,639,879	92,370,616	91,918,420
425213	SOUTHWESTERN BELL-MO	579,302,914	591,355,055	618,253,518	646,005,627	537,950,931
TOTAL:	MONTANA	183,365,891	196,143,534	198,175,909	197,317,987	193,777,889
482235	BLACKFOOT TEL COOP	3,879,844	4,204,362	5,170,165	5,233,040	5,857,210
482241	HOT SPRINGS TEL CO	394,544	496,396	481,648	465,053	500,494
482242	INTERBEL TEL COOP	2,444,437	2,454,163	2,518,744	2,624,522	2,897,735
482244	LINCOLN TEL CO INC	291,549	328,220	416,311	413,287	451,041
482246	MID-RIVERS TEL COOP	7,319,722	7,604,414	7,797,810	8,122,591	7,978,658
482247	NEMONT TEL COOP-MT	6,947,991	6,995,930	7,281,526	7,858,976	7,998,466
482248	NORTHERN TEL COOP	947,225	1,116,074	1,117,294	1,059,352	1,328,114
482249	CENTURYTEL-MONTANA	16,746,944	17,404,579	18,988,134	20,470,902	20,619,220
482250	PROJECT TEL CO	2,816,858	3,138,014	3,101,895	3,281,151	3,292,094
482251	RANGE TEL COOP-MT	2,899,804	2,779,021	2,835,928	2,942,236	2,947,221
482252	RONAN TEL CO	928,474	991,156	1,059,793	1,147,077	1,294,916
482254	SOUTHERN MONTANA TEL	650,876	740,145	679,879	762,102	690,388
482255	3-RIVERS TEL COOP	9,019,717	9,727,783	10,488,541	11,566,962	12,292,277
482257	TRIANGLE TEL COOP	3,217,743	3,382,496	3,487,260	3,907,303	4,870,846
483308	CLARK FORK TELECOM	5,865,689	6,519,011	7,471,893	8,558,322	8,644,797
483310	CENTRAL MONTANA	5,184,773	5,244,902	5,383,927	5,348,558	5,441,185
484322	CITIZENS-MONTANA	4,262,453	4,624,693	4,439,269	4,963,373	4,929,984
485104	QWEST CORP-MT	109,547,248	118,392,173	115,455,890	108,593,179	101,743,243
TOTAL:	NEBRASKA	251,298,491	266,789,165	261,474,375	265,205,048	270,811,275
371128	CITIZENS-NE-FT KEARN	13,344,624	12,138,032	14,907,323	13,347,080	16,876,318
371516	ARAPAHOE TEL CO	397,915	1,132,702	1,295,011	1,322,912	1,390,898
371517	ARLINGTON TEL CO	522,191	475,548	541,738	584,181	580,921
371518	ELSIE COMM., INC.	110,578	146,091	400,324	512,693	578,205
371524	BLAIR TEL CO	2,036,230	2,178,271	2,189,103	2,327,526	2,695,096
371525	THREE RIVER TELCO	579,825	565,062	653,779	858,846	842,946
371526	CAMBRIDGE TEL CO -NE	752,994	735,501	761,999	752,347	725,559
371530	CONSOLIDATED TELCO	530,582	542,225	568,347	613,313	708,362
371531	CLARKS TEL CO	509,846	504,887	558,158	588,370	705,641
371532	CONSOLIDATED TEL CO	1,178,927	1,197,762	1,237,375	1,297,715	1,433,104
371534	COZAD TEL CO	733,004	760,677	740,503	770,161	904,176
371536	CURTIS TEL CO	662,860	728,367	730,830	876,948	950,582
371537	DALTON TEL CO, INC	732,579	811,799	817,197	970,759	1,490,748
371540	DILLER TEL CO	327,479	323,336	343,880	327,363	613,001
371542	EASTERN NEBRASKA TEL	1,175,005	1,219,649	1,511,014	1,505,969	1,303,898
371545	EUSTIS ACQUISITION	155,576	162,172	170,072	180,608	208,786
371553	GLENWOOD TEL MEMBER	694,470	1,073,663	1,024,442	1,182,101	1,511,429
371555	HAMILTON TEL CO	1,917,579	2,022,323	2,142,180	2,274,706	2,492,444
371556	HARTINGTON TEL CO	437,562	450,032	454,994	474,675	534,851
371557	HARTMAN TEL EXCH INC	300,456	305,991	277,313	312,629	435,896
371558	HEMINGFORD COOP TEL	301,928	422,469	441,150	1,458,651	1,814,328
371559	HENDERSON CO-OP TEL	301,090	313,017	326,502	372,788	409,043
371561	HERSHEY COOP TEL CO	257,429	264,543	272,834	276,168	304,675
371562	HOME ACQUISITION CO.	258,620	283,117	301,771	318,194	358,616
371563	HOOPER TEL CO	401,966	416,044	429,155	454,786	499,531
371565	K & M TEL CO, INC	214,486	224,915	229,439	249,818	291,471

Table 3.34
Unseparated Non-Traffic-Sensitive Revenue Requirement by Study Area ($)

Study Area Code	Study Area Name	1996	1997	1998	1999	2000
	NEBRASKA (CONT.)					
371567	KEYSTONE-ARTHUR TEL	365,024	334,393	414,586	505,445	479,712
371568	ALLTEL NEBRASKA, INC	57,986,272	63,940,967	62,975,996	67,710,550	69,422,021
371574	NEBRASKA CENTRAL TEL	2,299,622	2,978,259	3,102,615	2,905,210	2,969,166
371576	NORTHEAST NEBRASKA	1,370,778	2,394,722	2,500,215	2,640,601	2,509,274
371577	GREAT PLAINS COMMUN	9,282,766	11,381,995	12,173,463	12,523,070	12,133,654
371581	PIERCE TEL CO	558,824	578,700	597,864	620,011	686,050
371582	PLAINVIEW TEL CO	344,229	348,341	356,348	361,681	409,800
371586	ROCK COUNTY TEL CO	747,829	704,466	737,019	640,433	542,546
371590	SODTOWN TEL CO	45,257	44,524	46,509	50,564	49,430
371591	SE NEBRASKA TEL CO	2,184,033	2,376,920	2,127,327	2,039,603	2,027,914
371592	STANTON TELECOM INC.	667,113	657,699	668,141	718,366	696,385
371595	UTC OF THE WEST-NE	7,715,192	7,835,996	8,896,722	9,772,080	9,205,432
371597	WAUNETA TEL CO	654,851	740,497	707,713	725,073	715,363
372455	BENKELMAN TEL CO	770,905	965,347	981,192	1,002,555	1,093,140
375143	QWEST CORP-NE	137,469,995	142,108,142	131,862,233	128,778,498	127,210,862
TOTAL:	NEVADA	208,462,149	225,269,309	234,522,103	252,611,272	269,173,142
552220	FILER MUTUAL TEL -NV	60,100	121,571	85,370	97,876	103,796
552223	CENTURY-GEM STATE-NV	207,832	194,440	203,770	272,020	252,024
552233	RURAL TEL CO - NV	641,817	639,390	690,718	695,514	795,976
552284	BEEHIVE TEL CO - NV	68,110	30,213	91,015	155,553	153,077
552302	VERIZON CALIF-NV	7,996,703	6,998,065	8,763,771	9,043,721	10,124,108
552348	CENTEL OF NV	108,320,066	122,103,368	123,864,492	133,291,886	136,837,068
552349	CHURCHILL-CC COMM.	5,128,669	5,373,716	6,416,806	6,832,977	7,364,790
552351	LINCOLN CTY TEL SYS	725,445	685,971	715,364	736,238	740,267
552353	MOAPA VALLEY TEL CO.	909,073	927,396	954,980	1,045,955	1,025,690
552356	RIO VIRGIN TEL CO	1,420,647	1,660,821	1,883,429	1,943,362	1,937,843
553304	HUMBOLDT TEL CO	685,496	805,511	1,159,550	1,381,181	1,719,209
554431	CITIZENS NV-NORTH	8,603,548	10,091,565	9,558,478	12,231,044	11,595,206
554432	CITIZENS NV-SOUTH	739,292	787,757	958,883	784,981	1,298,077
555173	NEVADA BELL	72,955,349	74,849,525	79,175,479	84,098,965	95,226,010
TOTAL:	NEW HAMPSHIRE	230,676,319	236,223,353	220,586,365	217,610,036	215,310,186
120038	BRETTON WOODS TEL CO	143,767	129,181	128,875	127,229	143,807
120039	GRANITE STATE TEL	3,198,821	3,614,327	3,769,027	3,732,195	4,107,471
120042	DIXVILLE TEL CO	52,297	156,689	160,804	163,762	192,658
120043	DUNBARTON TEL CO	381,267	416,808	455,227	484,518	561,478
120045	KEARSARGE TEL CO	3,099,043	3,199,803	3,455,746	3,429,003	3,447,159
120047	MERRIMACK COUNTY TEL	2,258,450	2,291,500	2,547,759	2,692,175	2,880,039
120049	UNION TEL CO	1,552,114	1,542,793	1,498,682	1,523,213	1,604,575
120050	WILTON TEL CO - NH	801,029	804,432	826,677	953,464	870,850
123321	MCTA, INC.	4,054,315	4,283,707	3,988,927	4,058,249	4,177,576
125113	VERIZON NEWHAMPSHIRE	215,135,215	219,784,112	203,754,641	200,446,228	197,324,572
TOTAL:	NEW JERSEY	1,117,487,770	1,193,444,242	1,324,114,219	1,399,782,865	1,348,943,813
160135	WARWICK VALLEY-NJ	1,169,532	1,248,495	1,358,621	1,432,713	1,646,145
160138	UNITED TEL - NJ, INC	56,602,333	55,394,644	53,483,054	53,762,298	51,292,006
165120	VERIZON NEW JERSEY	1,059,715,905	1,136,801,102	1,269,272,543	1,344,587,854	1,296,005,661
TOTAL:	NEW MEXICO	299,125,239	325,299,001	324,372,545	311,569,580	318,589,204
492080	VALOR-NM#1	10,022,879	9,449,400	9,948,383	11,174,404	11,467,019
492177	VALOR-NM#2	15,612,215	16,254,670	15,058,989	14,983,991	16,222,028
491231	MESCALERO APACHE	0	0	0	2,251,924	2,486,460
492066	DELL TEL CO-OP - NM	752,415	718,335	766,896	985,541	904,933
492176	VALLEY TEL COOP - NM	1,145,006	1,039,170	1,117,824	1,094,310	1,243,909
492259	BACA VALLEY TEL CO	708,140	770,384	781,010	885,474	867,172
492262	ENMR TEL COOP INC-NM	7,171,496	7,847,141	7,514,561	7,495,927	7,089,552
492263	LA JICARITA RURAL	1,084,560	1,159,325	1,286,025	1,358,859	1,999,290

Table 3.34
Unseparated Non-Traffic-Sensitive Revenue Requirement by Study Area ($)

Study Area Code	Study Area Name	1996	1997	1998	1999	2000
	NEW MEXICO (CONT.)					
492264	LEACO RURAL TEL COOP	1,598,679	1,829,316	1,816,855	2,005,911	2,407,018
492265	TULAROSA BASIN TEL.	1,458,955	2,161,611	2,295,292	2,668,338	2,883,723
492268	WESTERN NEW MEXICO	5,957,523	6,045,989	5,925,470	6,184,176	6,561,266
492270	PENASCO VALLEY TEL	3,102,687	3,454,763	3,794,996	3,900,998	3,785,306
492272	ROOSEVELT CNTY RURAL	1,370,425	1,344,651	1,581,424	1,909,520	1,911,480
492274	CENTURYTEL SW-NM	2,652,953	3,107,683	3,490,192	3,775,263	3,838,356
494449	NAVAJO COMMUN-NM	3,727,237	3,631,512	3,725,439	4,409,210	4,580,081
495105	QWEST CORP-NM	242,760,069	266,485,050	265,269,189	246,485,737	250,341,609
TOTAL:	NEW YORK	2,790,232,644	3,049,565,841	2,707,670,502	2,819,698,411	3,209,035,939
150071	ARMSTRONG TEL CO-NY	1,251,306	1,397,947	1,529,859	1,628,041	1,786,767
150072	FRONTIER-AUSABLE VAL	2,044,131	2,027,973	2,508,666	2,362,990	2,394,659
150073	BERKSHIRE TEL CORP	1,354,985	1,407,483	1,295,132	2,169,949	2,258,433
150076	CASSADAGA TEL CORP	386,740	408,217	426,356	460,973	527,969
150077	CHAMPLAIN TEL CO	2,031,065	2,171,838	4,617,639	2,935,028	2,946,359
150078	CHAUTAUQUA & ERIE	2,323,801	2,311,658	2,513,523	3,091,126	3,345,549
150079	CHAZY & WESTPORT	1,468,050	1,573,971	1,766,014	1,758,967	1,747,636
150081	CITIZENS HAMMOND NY	1,805,652	2,215,469	2,218,700	2,258,004	2,230,180
150084	TACONIC TEL CORP	6,148,564	6,328,802	6,422,703	7,031,755	7,550,082
150085	CROWN POINT TEL CORP	952,873	908,013	895,560	910,552	897,593
150088	DELHI TEL CO	1,284,061	1,359,703	1,432,428	1,536,515	1,635,706
150089	DEPOSIT TEL CO	3,186,878	2,973,307	3,044,307	2,769,850	2,834,586
150091	DUNKIRK & FREDONIA	1,370,458	1,423,959	1,448,613	1,634,568	1,682,885
150092	EDWARDS TEL CO	1,151,370	1,156,528	2,198,236	1,460,348	1,463,744
150093	EMPIRE TEL CORP	2,479,606	2,472,226	2,402,975	2,768,411	2,631,481
150095	FISHERS ISLAND TEL	252,953	249,243	281,753	298,586	325,607
150097	GERMANTOWN TEL CO	1,766,517	1,773,907	1,837,872	1,923,772	1,893,996
150099	HANCOCK TEL CO	747,723	706,512	705,600	724,837	734,624
150100	FRONTIER COMM OF NY	18,765,796	18,009,781	19,577,762	20,201,506	18,698,834
150104	MARGARETVILLE TEL CO	1,466,864	1,441,640	1,382,446	1,598,691	1,559,512
150105	MIDDLEBURGH TEL CO	1,918,523	2,143,238	2,021,452	2,189,110	2,210,882
150106	ALLTEL NY-FULTON	12,573,267	13,549,935	14,485,980	14,448,468	13,610,044
150107	NEWPORT TEL CO	1,263,171	1,428,967	1,449,308	1,505,838	1,508,076
150108	NICHOLVILLE TEL CO	1,655,568	1,592,077	1,878,588	1,644,242	1,782,310
150109	ALLTEL NY-JAMESTOWN	9,286,735	10,383,432	11,361,283	11,758,562	11,270,352
150110	OGDEN TEL CO	4,153,085	4,394,047	4,447,234	4,467,713	4,788,019
150111	ONEIDA COUNTY RURAL	1,838,921	1,844,168	1,992,962	1,787,415	2,210,162
150112	ONTARIO TEL CO, INC.	1,212,270	1,289,079	1,365,977	1,435,366	1,520,737
150113	ALLTEL NY-RED JACKET	481,032	507,424	598,643	548,787	525,792
150114	ORISKANY FALLS TEL	204,592	220,307	229,140	185,998	192,869
150116	PATTERSONVILLE TEL	398,032	440,387	473,559	496,790	598,279
150118	PORT BYRON TEL CO	1,943,740	2,037,673	1,848,382	1,737,443	1,704,438
150121	FRONTIER-ROCHESTER	111,251,775	106,249,263	116,195,715	108,108,929	115,051,169
150122	FRONTIER-SENECA GORH	1,899,934	1,766,812	2,164,786	2,320,689	3,054,592
150125	STATE TEL CO	1,949,392	2,041,932	2,138,517	2,279,637	2,399,455
150128	FRONTIER-SYLVAN LAKE	5,262,679	5,003,937	5,599,445	5,907,133	5,920,138
150129	TOWNSHIP TEL CO	1,309,660	1,428,483	2,528,383	1,321,950	1,617,248
150131	TRUMANSBURG TEL CO.	2,070,116	2,153,687	2,453,375	2,579,000	2,764,437
150133	VERNON TEL CO	731,703	696,995	808,891	796,635	796,187
150135	WARWICK VALLEY-NY	2,615,609	2,813,894	3,083,468	3,294,705	3,793,502
154532	CITIZENS TELECOM-NY	85,265,695	84,561,369	91,013,020	99,199,317	97,855,490
154533	CITIZENS-RED HOOK	3,689,682	4,380,515	4,028,752	4,813,620	4,649,099
154534	CITIZENS-WEST. CNTY	10,583,371	9,678,259	10,651,248	11,646,824	11,768,297
155130	VERZION NEW YORK	2,474,434,703	2,736,641,784	2,366,346,253	2,475,699,773	2,858,298,161
TOTAL:	NORTH CAROLINA	1,319,125,791	1,330,682,603	1,366,692,894	1,414,758,366	1,438,054,130
230468	ATLANTIC MEMBERSHIP	6,653,741	7,115,338	7,866,415	8,970,184	10,555,854
230469	BARNARDSVILLE TEL CO	665,809	787,612	792,560	814,694	941,479

Table 3.34
Unseparated Non-Traffic-Sensitive Revenue Requirement by Study Area ($)

Study Area Code	Study Area Name	1996	1997	1998	1999	2000
	NORTH CAROLINA (CONT.)					
230470	CAROLINA TEL & TEL	294,335,960	287,924,544	289,897,720	312,097,100	310,078,850
230471	CENTEL OF NC	72,681,509	74,497,696	74,164,322	76,621,451	80,753,118
230473	CITIZENS TEL CO	7,762,827	8,676,540	8,451,776	9,039,337	10,568,737
230474	CONCORD TEL CO	21,268,807	23,127,280	26,889,438	27,748,902	31,722,081
230476	ALLTEL CAROLINA-NO	53,214,452	55,587,126	58,527,861	62,258,973	68,453,434
230478	ELLERBE TEL CO	534,659	565,763	610,686	659,662	700,067
230479	VERIZON SOUTH-NC	54,297,405	59,000,508	70,437,023	59,667,786	66,303,744
230483	LEXCOM TELEPHONE CO.	13,585,812	14,457,292	15,481,512	15,302,908	16,006,203
230485	MEBTEL, INC.	1,979,536	2,178,845	2,401,324	2,815,002	3,041,670
230491	N.ST. DBA N. ST.COMM	25,697,960	27,667,531	29,848,115	32,313,651	34,300,050
230494	PINEVILLE TEL CO	490,909	523,707	533,422	547,706	629,084
230495	RANDOLPH TEL CO	998,060	1,084,393	1,133,593	1,229,534	1,301,436
230496	RANDOLPH MEMBERSHIP	2,570,793	2,719,881	2,883,067	3,093,767	3,549,348
230497	PIEDMONT MEMBERSHIP	822,499	870,793	917,038	994,282	1,136,946
230498	SALUDA MOUNTAIN TEL	852,851	857,538	870,666	894,854	867,678
230500	SERVICE TEL CO	340,834	359,795	371,439	386,555	432,212
230501	SKYLINE MEMBERSHIP	7,718,526	8,239,263	8,647,654	9,258,141	9,750,323
230502	STAR MEMBERSHIP CORP	5,502,414	5,979,187	6,421,780	6,834,995	7,325,276
230503	SURRY MEMBERSHIP	3,372,535	3,606,287	3,826,120	4,062,081	4,497,438
230505	TRI COUNTY TEL MEMBR	950,513	982,707	1,035,923	1,106,854	1,238,585
230509	VERIZON S-NC(CONTEL)	44,515,144	42,669,509	40,801,268	42,136,401	57,587,077
230510	WILKES MEMBERSHIP	4,649,271	5,024,259	5,198,316	5,477,220	5,768,505
230511	YADKIN VALLEY TEL	6,558,425	7,043,465	7,637,892	8,171,570	8,734,738
235193	SOUTHERN BELL-NC	687,104,540	689,135,747	701,045,964	722,254,757	701,810,196
TOTAL:	NORTH DAKOTA	112,061,312	112,603,093	116,473,081	116,291,556	126,731,167
381131	CITIZENS TELECOMM - ND	0	0	0	0	1,155,252
381447	NORTH DAKOTA TEL CO	5,351,022	6,072,947	6,347,038	6,389,077	6,519,530
381509	WOLVERTON TEL CO	135,654	140,503	144,295	147,629	150,045
381601	ABSARAKA COOP TEL CO	23,733	24,107	26,312	27,680	30,296
381604	BEK COMM. COOP.	3,181,628	3,866,374	4,078,433	4,594,532	4,745,980
381607	CONSOLIDATED TELCOM	3,872,078	4,788,801	5,077,230	5,281,032	5,094,012
381610	DAKOTA CENTRAL COOP	2,248,979	2,592,586	2,649,141	2,558,028	2,936,307
381611	DICKEY RURAL COOP	2,950,956	2,965,399	3,020,981	3,477,300	4,132,349
381614	POLAR TELECOMM.	539,274	538,502	559,498	577,951	678,176
381615	GRIGGS COUNTY TEL CO	709,093	725,742	733,894	752,819	826,179
381616	INTER-COMMUNITY TEL	1,319,222	1,334,244	1,536,685	1,438,193	1,391,381
381617	MIDSTATE TEL CO	611,598	627,000	580,763	679,584	726,860
381622	MOORE & LIBERTY TEL	325,690	330,468	334,580	348,263	382,237
381623	NOONAN FARMERS TEL	80,471	94,324	89,662	91,536	94,803
381625	NORTHWEST COMM COOP	1,776,526	1,783,114	1,811,883	1,864,388	2,133,146
381630	POLAR COMM MUT AID	2,267,157	2,604,266	2,593,025	2,824,073	3,219,326
381631	RED RIVER RURAL TEL	1,191,681	1,243,589	1,297,682	1,348,669	1,550,444
381632	RESERVATION TEL COOP	2,775,269	2,967,122	3,166,246	3,590,763	3,558,833
381636	UNITED TEL MUTUAL	2,446,293	2,416,271	3,667,224	3,784,805	4,173,272
381637	W. RIVER TELECOM.	6,158,342	6,815,942	7,354,456	8,357,223	8,296,306
381638	MIDSTATE COMM.	370,899	376,315	381,630	403,207	459,601
382247	NEMONT TEL COOP - ND	131,320	131,511	133,495	137,355	126,205
383303	SRT COMMUNICATIONS	10,514,954	11,127,893	16,883,544	12,770,761	15,166,888
385144	QWEST CORP-ND	63,079,474	59,036,073	54,005,382	54,846,690	59,183,738
TOTAL:	NORTHERN MARIANA ISLANDS	10,416,494	12,548,665	9,528,257	9,862,007	9,990,710
653700	MICRONESIAN TELECOMM	10,416,494	12,548,665	9,528,257	9,862,007	9,990,710
TOTAL:	OHIO	1,399,683,418	1,401,480,790	1,410,983,242	1,399,189,649	1,443,896,466
300585	ARCADIA TEL CO	244,327	249,529	270,674	281,957	323,940
300586	THE ARTHUR MUTUAL	353,393	363,481	401,467	453,051	458,965
300588	AYERSVILLE TEL CO	324,416	337,852	353,351	375,728	426,600

Table 3.34
Unseparated Non-Traffic-Sensitive Revenue Requirement by Study Area ($)

Study Area Code	Study Area Name	1996	1997	1998	1999	2000
	OHIO (CONT.)					
300589	BASCOM MUTUAL TEL CO	187,208	198,813	214,866	228,877	256,162
300590	BENTON RIDGE TEL CO	377,561	394,276	414,385	429,926	496,055
300591	BUCKLAND MUTUAL TEL	263,756	272,601	289,379	297,959	326,443
300594	THE CHAMPAIGN TEL CO	2,663,752	2,809,519	2,937,160	3,122,709	3,197,652
300597	THE CHILLICOTHE TEL	14,066,376	15,382,313	15,871,797	17,089,804	18,762,718
300598	MCCLURE TEL CO	260,537	364,974	436,103	430,229	432,745
300604	COLUMBUS GROVE TEL	458,309	487,211	503,841	572,927	631,372
300606	CONNEAUT TEL CO	1,762,543	1,865,623	1,944,378	2,032,210	2,185,279
300607	CONTINENTAL OF OHIO	747,818	870,090	897,449	949,450	973,396
300609	DOYLESTOWN TEL CO	898,205	949,620	990,382	1,038,041	1,096,528
300612	FARMERS MUTUAL TEL	163,094	211,537	217,126	221,161	194,414
300613	LITTLE MIAMI COMM.	1,266,141	1,330,509	1,440,567	1,446,956	1,444,660
300614	FORT JENNINGS TEL CO	240,264	252,008	272,029	290,144	334,540
300615	VERIZON NORTH-OH	216,634,833	202,563,815	226,437,064	220,508,852	228,684,600
300618	GERMANTOWN INDEPEND	936,048	1,008,639	1,055,391	1,111,336	1,177,204
300619	GLANDORF TEL CO	258,757	274,467	301,350	353,791	414,960
300625	KALIDA TEL CO	383,092	418,437	476,366	540,504	621,355
300630	CENTURYTEL OF OHIO	15,454,960	17,144,200	17,409,362	20,571,640	20,810,828
300633	MIDDLE POINT HOME	213,659	229,120	244,148	255,923	310,390
300634	MINFORD TEL CO	696,278	740,976	758,146	828,079	866,397
300639	THE NEW KNOXVILLE	327,929	336,409	364,210	390,423	441,693
300644	THE NOVA TEL CO	634,645	705,556	672,991	729,665	740,098
300645	OAKWOOD TEL CO	333,044	348,578	362,444	394,187	445,836
300649	ORWELL TEL CO	1,992,857	2,087,548	3,280,962	3,391,738	3,344,199
300650	OTTOVILLE MUTUAL	406,842	427,064	458,715	506,705	573,050
300651	PATTERSONVILLE TEL	126,167	132,272	131,604	140,351	167,315
300654	RIDGEVILLE TEL CO	217,042	229,120	237,640	255,639	295,070
300656	SHERWOOD MUTUAL TEL	330,953	351,410	359,738	386,829	445,015
300658	SYCAMORE TEL CO	826,580	835,325	819,890	799,677	825,217
300659	TELEPHONE SERVICE	2,260,026	2,450,200	2,611,851	2,868,196	2,983,392
300661	UTC OF OHIO	146,378,169	151,590,951	149,772,102	147,473,401	150,064,900
300662	VANLUE TEL CO	224,866	236,453	247,518	270,328	292,177
300663	VAUGHNSVILLE TEL CO	110,611	114,714	123,199	133,074	172,173
300664	WABASH MUTUAL TEL CO	239,443	276,554	300,218	346,315	427,728
300665	ALLTEL OHIO INC.	31,979,518	33,640,047	33,229,988	33,913,759	34,452,673
300666	WESTERN RESERVE TEL	39,470,374	43,620,679	45,922,828	48,131,825	50,112,757
300682	FRONTIER-MI-OH	154,945	160,836	172,578	164,879	162,942
305062	CINCINNATI BELL-OH	150,356,860	152,320,246	162,559,100	157,843,322	157,866,758
305150	OHIO BELL TEL CO	764,457,223	762,897,220	735,218,885	727,618,081	755,656,271
TOTAL:	OKLAHOMA	548,170,310	537,992,724	557,680,049	570,803,030	571,974,228
431165	VALOR-OK	34,111,260	29,719,157	34,788,029	31,746,332	34,231,047
431704	LAVACA TEL CO-OK	378,075	396,599	398,875	426,865	495,562
431788	KANOKLA TEL ASSN-OK	681,753	691,847	966,070	1,545,170	1,712,253
431831	S. CENTRAL TEL - OK	503,003	618,653	644,933	1,471,503	1,900,381
431965	ALLTEL OKLAHOMA INC	10,187,544	11,020,863	11,565,530	11,415,277	11,099,791
431966	ATLAS TEL CO	697,101	857,281	1,006,906	1,027,085	1,072,539
431968	BEGGS TEL CO	424,578	454,448	487,872	510,223	572,180
431969	BIXBY TEL CO	3,271,957	3,701,620	3,770,949	4,105,238	4,423,491
431974	CANADIAN VALLEY TEL	641,995	685,836	738,419	798,627	872,486
431976	CARNEGIE TEL CO INC	617,281	656,801	741,705	788,192	881,633
431977	CENTRAL OKLAHOMA TEL	1,459,772	1,443,818	1,564,621	1,815,709	1,774,302
431979	CHEROKEE TEL CO	1,124,578	1,212,625	1,152,686	1,708,694	1,685,478
431980	CHICKASAW TEL CO	3,615,291	4,097,915	4,980,213	5,703,175	6,614,716
431981	CHOUTEAU TEL CO	1,661,146	1,627,154	2,151,799	2,165,627	2,311,018
431982	CIMARRON TEL CO	2,328,517	3,130,167	3,320,405	4,712,714	5,301,737
431984	OKLAHOMA COMM SYSTEM	7,462,392	7,577,976	8,001,721	8,209,281	8,676,706
431985	CROSS TEL CO	3,232,257	4,451,842	6,796,887	6,498,339	7,588,470

Table 3.34
Unseparated Non-Traffic-Sensitive Revenue Requirement by Study Area ($)

Study Area Code	Study Area Name	1996	1997	1998	1999	2000
	OKLAHOMA (CONT.)					
431988	DOBSON TEL CO	3,162,721	3,186,903	3,170,371	3,505,551	3,446,114
431994	GRAND TEL CO INC	1,277,248	1,633,629	1,700,219	2,012,281	2,190,436
431995	HINTON TEL CO	1,571,799	1,487,769	1,505,493	1,596,781	1,656,422
432006	MCLOUD TEL CO	3,277,714	3,200,226	3,126,410	3,630,923	3,054,852
432008	MEDICINE PARK TEL CO	225,704	240,370	251,985	264,716	293,466
432010	MID-AMERICA TEL INC	1,364,127	1,270,651	1,330,607	1,280,660	1,399,580
432011	OKLAHOMA ALLTEL, INC	9,048,234	9,610,774	9,978,070	9,884,731	9,648,324
432013	OKLAHOMA TEL & TEL	1,245,686	1,494,744	1,419,486	1,565,089	1,380,467
432014	OKLAHOMA WESTERN TEL	1,695,680	1,667,522	1,971,464	2,219,175	2,069,504
432016	PANHANDLE TEL COOP	7,332,229	7,715,749	8,241,707	8,014,312	7,138,811
432017	PINE TELEPHONE CO	2,295,876	2,350,187	2,499,324	2,480,371	2,485,054
432018	PIONEER TEL COOP INC	18,424,729	21,285,321	20,637,604	21,589,958	23,488,684
432020	POTTAWATOMIE TEL CO	1,559,897	1,522,020	1,756,033	1,786,196	2,121,221
432022	SALINA-SPAVINAW TEL	2,984,217	3,183,675	3,440,380	3,226,054	3,829,049
432023	SHIDLER TEL CO	376,139	380,982	397,427	414,497	446,577
432025	SW OKLAHOMA TEL CO	365,208	342,014	357,999	368,306	501,819
432029	TERRAL TEL CO	189,132	186,867	156,926	174,220	231,439
432030	TOTAH TELEPHONE CO	1,176,570	1,197,514	1,338,745	1,282,247	1,445,052
432032	VALLIANT TEL CO	660,865	680,402	695,984	1,204,494	1,384,503
432034	WYANDOTTE TEL CO	519,299	547,043	543,073	574,335	510,222
432141	SANTA ROSA TEL COOP	254,144	258,677	267,371	283,148	323,749
435215	SOUTHWESTERN BELL-OK	416,764,595	402,205,084	409,815,752	418,796,932	411,715,093
TOTAL:	OREGON	563,954,717	589,283,158	608,663,073	604,280,042	586,846,088
532226	MIDVALE TEL EXCH -OR	239,900	202,762	240,188	243,475	228,518
532359	BEAVER CREEK COOP	1,883,067	1,970,538	2,025,847	2,483,047	2,448,490
532361	CENTURYTEL-EA OREGON	34,034,675	36,030,786	38,208,927	38,666,395	39,377,074
532362	CANBY TEL ASSN	2,051,543	2,578,950	2,686,005	2,720,909	2,797,965
532363	CLEAR CREEK MUTUAL	1,812,044	1,861,958	2,056,328	2,272,498	2,528,307
532364	COLTON TEL CO	746,110	816,598	1,060,207	1,067,533	1,204,356
532369	EAGLE TEL SYSTEMS	381,644	375,381	409,604	404,706	420,090
532371	CASCADE UTIL INC	2,693,307	2,796,921	2,956,489	3,404,577	3,709,099
532373	GERVAIS TELEPHONE CO	297,634	334,591	365,297	412,260	511,155
532375	ROOME TELECOMM INC	491,821	538,467	487,742	567,252	694,642
532376	HELIX TEL CO.	282,110	305,169	305,916	324,482	343,031
532377	HOME TELEPHONE CO	282,666	265,090	285,005	274,596	292,606
532378	TRANS-CASCADES TEL	316,784	262,670	263,803	270,406	458,241
532383	MOLALLA TEL CO.	2,836,833	3,373,949	3,580,871	3,834,458	4,113,104
532384	MONITOR COOP TEL	340,018	382,271	382,710	409,393	509,175
532385	MONROE TELEPHONE CO.	358,585	481,339	477,003	501,498	509,019
532386	MT. ANGEL TEL CO.	497,283	528,582	556,205	578,227	636,497
532387	NEHALEM TEL & TEL	684,824	717,914	774,016	850,006	825,371
532388	NORTH STATE TEL CO.	173,204	166,647	188,940	199,427	175,608
532389	OREGON TEL CORP	642,639	716,403	836,627	883,348	827,547
532390	OREGON-IDAHO UTIL.	1,719,616	1,759,712	1,749,924	1,638,024	1,655,888
532391	PEOPLES TEL CO. - OR	414,092	425,865	446,777	456,415	524,990
532392	PINE TEL SYSTEM INC.	724,924	743,590	773,335	817,974	852,538
532393	PIONEER TEL COOP	5,021,712	5,924,436	7,374,834	8,252,638	8,649,652
532396	ST PAUL COOP ASSN	188,673	201,163	206,044	223,226	247,070
532397	SCIO MUTUAL TEL ASSN	994,210	1,210,525	1,352,080	1,457,863	1,598,498
532399	STAYTON COOP TEL CO	1,527,276	1,633,246	1,775,827	1,903,170	2,054,159
532400	UTC OF THE NW - OR	19,424,727	20,374,662	20,077,577	21,018,369	19,730,078
532404	ASOTIN TEL - OR	169,178	172,067	187,376	162,604	154,033
532416	VERIZON N'WEST-OR	108,054,202	112,452,674	121,907,032	120,705,174	128,331,290
532456	MALHEUR HOME TEL CO	4,532,189	4,686,799	4,784,836	5,027,074	5,224,030
533401	CITIZENS-OREGON	5,791,521	6,200,083	6,079,039	6,596,157	6,864,439
535163	QWEST CORP-OR	364,345,710	378,791,350	383,800,663	375,652,861	348,349,526

Table 3.34
Unseparated Non-Traffic-Sensitive Revenue Requirement by Study Area ($)

Study Area Code	Study Area Name	1996	1997	1998	1999	2000
TOTAL:	PENNSYLVANIA	1,644,291,104	1,663,809,049	1,758,634,038	1,813,821,268	1,819,473,528
170145	THE BENTLEYVILLE TEL	827,779	862,976	898,787	940,529	953,205
170149	FRONTIER-BREEZEWOOD	1,344,521	1,271,566	1,305,112	1,302,648	1,434,615
170151	BUFFALO VALLEY TEL	4,498,839	4,889,329	5,144,128	5,535,619	5,990,412
170152	FRONTIER-CANTON	1,148,868	1,139,760	1,171,514	1,212,102	1,338,958
170156	CITIZENS - KECKSBURG	1,265,850	1,321,421	1,375,945	1,440,234	1,481,446
170161	COMMONWEALTH TEL ENT	60,300,494	65,567,373	70,976,950	77,578,094	84,130,332
170162	THE CONESTOGA TEL	11,756,305	12,693,250	13,630,642	14,655,277	15,708,573
170165	DENVER & EPHRATA	12,244,800	13,029,693	13,853,998	14,734,712	15,667,883
170168	FRONTIER-PA	4,326,793	3,972,048	4,217,392	4,646,747	5,043,740
170169	VERIZON NORTH-PA	125,485,480	109,076,376	119,316,387	120,241,245	145,659,208
170170	VERIZON N-PA(CONTEL)	13,458,698	13,721,377	13,720,531	12,232,511	15,094,860
170171	HICKORY TEL CO	366,024	383,580	394,189	411,241	471,090
170175	IRONTON TEL CO	1,016,952	1,111,138	1,221,659	1,333,813	1,410,997
170176	ALLTEL PENNSYLVANIA	55,509,315	59,154,117	61,790,954	65,476,243	65,833,453
170177	LACKAWAXEN TEL CO	998,910	979,409	1,146,146	1,191,298	1,157,059
170178	FRONTIER-LAKEWOOD	338,090	332,991	363,764	318,023	377,664
170179	LAUREL HIGHLAND TEL	1,358,567	1,447,078	1,493,966	1,601,380	1,704,154
170183	MAHANOY & MAHANTONGO	1,305,748	1,415,871	1,416,955	1,417,180	1,411,893
170185	MARIANNA - SCENERY	755,460	780,628	815,595	845,560	971,297
170189	ARMSTRONG TEL CO-PA	661,008	682,343	756,040	787,179	991,259
170191	NORTH EASTERN PA TEL	3,110,141	3,263,631	3,428,420	3,636,228	4,166,250
170192	NORTH PENN TEL CO	2,065,928	1,990,015	2,261,200	2,319,692	2,362,877
170193	NORTH PITTSBURGH TEL	15,052,475	16,350,615	17,800,508	19,610,320	20,730,120
170194	FRONTIER-OSWAYO RIVR	724,324	703,743	617,648	625,876	651,645
170195	ARMSTRONG TEL NORTH	167,059	168,891	176,226	188,130	205,132
170196	PALMERTON TEL CO	2,863,934	3,064,291	3,170,204	3,446,387	3,631,914
170197	PENNSYLVANIA TEL CO	359,312	376,402	388,319	405,244	470,280
170200	PYMATUNING IND TEL	589,138	625,006	652,943	713,229	748,517
170201	VERIZON N-PA(QUAKER)	9,474,956	7,689,319	10,687,540	10,522,624	11,749,238
170204	SOUTH CANAAN TEL CO	756,379	792,014	842,838	883,986	1,031,728
170206	SUGAR VALLEY TEL CO	447,960	426,104	476,691	489,936	490,797
170209	UTC OF PENNSYLVANIA	100,993,015	104,914,048	108,778,294	107,943,631	104,722,662
170210	VENUS TEL CORP	359,749	374,383	386,674	411,001	475,086
170215	YUKON - WALTZ TEL CO	318,269	330,586	332,122	350,028	392,985
170277	WEST SIDE TEL CO-PA	24,226	23,998	24,097	25,114	27,553
175000	VERIZON PENNSYLVANIA	1,208,015,739	1,228,883,680	1,293,599,657	1,334,348,206	1,300,784,649
TOTAL:	PUERTO RICO	524,536,146	554,158,701	562,049,378	636,249,901	559,086,663
633200	P R T C - CENTRAL	81,192,511	75,182,149	77,566,164	81,900,901	65,994,402
633201	PUERTO RICO TEL CO	443,343,634	478,976,552	484,483,213	554,349,000	493,092,261
TOTAL:	RHODE ISLAND	137,605,651	149,258,933	146,298,136	140,076,930	129,731,515
585114	VERIZON RHODE ISLAND	137,605,651	149,258,933	146,298,136	140,076,930	129,731,515
TOTAL:	SOUTH CAROLINA	689,335,024	687,183,981	715,284,520	743,113,648	744,544,808
240479	VERIZON SOUTH-SC	50,047,981	49,165,702	47,931,340	48,399,440	55,480,314
240506	UTC OF THE CAROLINAS	31,365,636	32,525,943	31,181,748	32,159,608	32,309,017
240512	BLUFFTON TEL. CO.	3,386,944	4,682,018	5,166,552	7,804,223	8,615,432
240515	CHESNEE TEL CO	1,183,799	1,247,770	1,304,535	1,383,316	1,454,049
240516	CHESTER TEL CO - SC	3,760,192	4,017,085	4,223,109	4,545,879	4,811,470
240517	ALLTEL SO CAROLINA	14,517,752	16,180,754	17,437,714	18,984,001	19,571,812
240520	FARMERS TEL COOP	18,105,058	20,452,216	21,928,850	23,289,878	25,632,054
240521	FORT MILL TEL CO	5,803,094	6,477,891	7,391,157	7,821,146	8,915,595
240523	HARGRAY TEL CO	13,416,380	14,399,712	14,618,337	15,789,749	16,500,132
240524	HEATH SPRINGS TEL CO	339,923	369,093	389,722	409,328	480,393
240526	VERIZON S-SC(CONTEL)	5,755,763	6,191,680	7,937,963	6,722,470	8,389,402
240527	HOME TEL CO	6,376,120	7,129,680	7,802,129	8,377,765	8,925,685
240528	HORRY TEL COOP	15,659,416	14,766,557	20,031,207	24,497,756	28,094,348

Table 3.34
Unseparated Non-Traffic-Sensitive Revenue Requirement by Study Area ($)

Study Area Code	Study Area Name	1996	1997	1998	1999	2000
	SOUTH CAROLINA (CONT.)					
240531	LANCASTER TEL CO	7,266,412	7,746,154	8,252,402	8,453,161	8,931,689
240532	LOCKHART TEL CO INC	217,604	217,418	225,328	236,833	257,502
240533	MCCLELLANVILLE TEL	1,047,014	1,222,784	1,189,861	1,217,766	1,235,785
240535	NORWAY TEL CO	240,264	254,204	259,187	275,065	305,312
240536	PALMETTO RURAL COOP	3,125,734	3,239,279	3,538,424	3,782,428	4,088,529
240538	PIEDMONT RURAL COOP	3,159,264	3,364,392	4,925,384	5,347,021	7,686,135
240539	PBT TELECOM, INC.	5,801,198	5,914,390	6,186,833	6,925,567	7,940,666
240541	RIDGEWAY TEL CO	505,033	516,262	566,057	628,671	682,642
240542	ROCK HILL TEL CO	14,640,698	15,755,935	15,808,085	16,596,825	18,209,065
240544	ST STEPHEN TEL CO	1,290,615	1,351,986	1,411,026	2,525,343	2,507,491
240546	SANDHILL TEL COOP	3,517,721	3,694,260	3,900,043	4,218,118	4,725,474
240550	WEST CAROLINA RURAL	3,006,628	4,324,937	5,042,531	5,030,432	5,127,364
240551	WILLISTON TEL CO	2,232,119	2,550,482	2,622,475	2,701,045	2,750,686
245194	SOUTHERN BELL-SC	473,566,662	459,425,398	474,012,522	484,990,816	460,916,766
TOTAL:	SOUTH DAKOTA	111,379,944	111,429,697	119,764,162	123,182,438	135,943,537
391640	ARMOUR INDEPENDENT	533,663	539,347	559,460	588,911	632,760
391642	BALTIC TELECOM COOP.	471,255	894,390	954,074	1,042,005	1,146,622
391647	CHEYENNE RIVER SIOUX	1,154,266	1,409,168	1,458,789	1,935,364	1,996,297
391649	BERESFORD MUNICIPAL	342,651	368,937	378,908	405,487	474,021
391650	CITY OF BROOKINGS	3,445,290	3,593,499	3,777,849	4,019,142	4,142,113
391652	DAKOTA COMM TEL.	2,384,248	3,185,032	3,673,025	3,468,374	3,411,929
391653	CITY OF FAITH MUNIC	118,262	124,968	128,058	132,411	158,383
391654	INTERSTATE TELECOMM.	4,610,807	4,707,881	4,905,994	5,158,272	5,669,839
391657	SPLITROCK TELECOM	1,621,597	1,717,765	1,818,514	1,953,406	2,290,252
391659	GOLDEN WEST TELECOMM	5,568,399	6,050,585	6,535,789	7,857,226	9,543,603
391660	MT RUSHMORE TEL	1,412,207	2,041,300	2,048,383	2,082,968	2,347,367
391661	HANSON COUNTY TEL CO	464,108	476,555	502,858	536,739	591,101
391664	JAMES VALLEY COOP	1,366,338	1,389,881	1,445,309	1,505,470	1,775,150
391666	JEFFERSON TEL CO -SD	194,068	299,589	487,296	513,182	623,129
391667	KADOKA TELEPHONE CO	175,174	156,233	193,693	227,571	278,044
391668	KENNEBEC TEL CO	353,776	441,181	435,700	463,253	517,739
391669	MCCOOK COOP TEL CO	303,218	289,907	278,307	299,593	298,440
391670	MIDSTATE COMM., INC.	1,484,528	1,527,768	1,595,800	1,666,441	1,877,340
391671	WEST RIVER(MOBRIDGE)	642,470	649,419	681,346	709,633	735,309
391674	ROBERTS COUNTY COOP	643,112	690,275	711,379	778,458	914,999
391676	SANBORN TEL COOP	1,321,856	1,718,543	1,793,910	1,971,039	2,408,146
391677	SIOUX VALLEY TEL. CO	1,724,779	1,778,329	1,866,984	1,955,317	2,145,883
391679	STOCKHOLM-STRANDBURG	243,876	319,433	316,641	415,124	424,061
391680	SULLY BUTTES TEL	3,531,862	4,469,246	4,311,209	4,501,102	4,994,845
391682	TRI-COUNTY TELCOM	167,116	172,207	172,713	179,959	200,220
391684	UNION TEL CO.	467,408	493,528	518,646	566,933	640,047
391685	VALLEY TELECOMM.	925,402	1,255,275	1,615,589	1,869,773	2,317,961
391686	VIVIAN TELEPHONE CO	4,486,615	5,705,465	5,951,265	7,932,822	9,000,467
391688	WESTERN TEL CO.	366,198	374,260	385,138	410,818	462,322
391689	WEST RIVER COOP	1,333,876	1,718,601	1,901,529	1,946,861	2,120,540
395145	QWEST CORP-SD	69,521,515	62,871,129	68,360,007	66,088,782	71,804,609
TOTAL:	TENNESSEE	884,054,693	919,469,450	929,657,093	960,936,242	947,163,487
290280	ARDMORE TEL CO	3,358,773	3,425,218	3,680,939	3,831,516	3,921,830
290552	CENTURYTEL-ADAMSVILL	4,051,659	4,359,855	4,650,183	5,281,104	5,606,261
290553	BEN LOMAND RURAL	8,098,899	8,755,802	9,268,389	9,922,350	11,048,823
290554	BLEDSOE TEL COOP	2,521,560	2,715,850	2,874,449	3,093,883	3,437,652
290557	CENTURY-CLAIBORNE	3,686,684	4,134,072	4,586,140	4,960,257	5,299,796
290559	CONCORD TEL EXCHANGE	4,374,400	4,907,912	5,546,084	6,215,561	6,539,049
290561	CROCKETT TEL CO	1,228,842	1,252,532	1,309,125	1,342,328	1,532,808
290562	DEKALB TEL COOP	5,753,130	8,715,297	8,783,017	9,028,003	10,197,315
290565	HIGHLAND TEL COOP-TN	5,783,990	6,036,788	6,294,948	6,685,814	7,301,130

Table 3.34
Unseparated Non-Traffic-Sensitive Revenue Requirement by Study Area ($)

Study Area Code	Study Area Name	1996	1997	1998	1999	2000
	TENNESSEE (CONT.)					
290566	HUMPHREY'S COUNTY	440,528	834,942	795,303	840,640	901,159
290567	UNITED INTER-MT-TN	53,888,613	55,797,199	58,674,504	60,207,764	59,933,273
290570	LORETTO TEL CO	1,619,483	1,686,112	1,769,748	1,893,954	2,138,913
290571	MILLINGTON TEL CO	5,800,675	6,698,125	7,189,478	7,695,711	8,468,210
290573	NORTH CENTRAL COOP	6,194,263	6,876,005	7,397,088	8,396,910	8,494,585
290574	CENTURYTEL-OOLTEWAH	1,918,124	2,086,465	2,251,633	2,438,556	2,617,008
290575	TENNESSEE TEL CO	17,316,337	19,511,670	20,435,120	21,360,674	22,389,744
290576	PEOPLES TEL CO	1,214,713	1,295,488	1,375,557	1,459,111	1,677,577
290578	TELLICO TEL CO	2,714,831	2,821,098	3,119,897	3,455,803	3,486,720
290579	TWIN LAKES TEL COOP	10,105,242	10,315,176	10,851,096	11,458,457	12,473,973
290580	CITIZENS-VOLUNTEER	5,364,335	5,644,821	6,315,765	6,785,870	7,419,062
290581	UTC OF TN	3,023,043	3,305,164	3,554,478	3,909,316	4,554,732
290583	WEST TENNESSEE TEL	1,307,765	1,365,551	1,460,238	1,526,595	1,729,997
290584	YORKVILLE TEL COOP	626,860	653,892	682,772	725,265	805,360
294336	CUC DBA CITIZENS-TN	23,286,648	22,964,515	24,578,554	26,564,319	27,701,515
295185	SO. CENTRAL BELL -TN	710,375,294	733,309,903	732,212,587	751,856,479	727,486,998
TOTAL:	TEXAS	3,137,195,896	3,284,989,697	3,440,868,479	3,577,367,624	3,831,223,786
440425	CAMERON TEL CO TEXAS	503,649	619,264	726,859	786,197	1,030,704
441163	VALOR-TX	0	0	0	0	104,724,241
442038	BLOSSOM TEL CO	370,560	380,561	388,544	419,415	484,867
442039	BIG BEND TEL CO INC	6,579,379	6,701,403	6,882,855	6,006,773	5,926,790
442040	BRAZORIA TEL CO	3,452,561	4,138,511	4,296,452	4,455,886	4,313,659
442041	BRAZOS TEL COOP INC	2,071,369	2,248,073	2,199,881	2,588,658	2,772,551
442043	NORTH TEXAS TEL. CO.	279,205	299,040	310,579	328,165	376,203
442046	CAP ROCK TEL COOP	1,623,340	1,692,570	1,762,815	1,938,078	2,075,055
442052	CENTRAL TEXAS CO-OP	4,356,514	5,222,147	6,241,085	6,231,555	6,713,360
442057	COLEMAN COUNTY CO-OP	1,100,388	1,113,754	1,574,147	2,421,123	2,337,477
442059	COLORADO VALLEY TEL	3,396,901	3,646,522	4,143,668	4,432,159	4,609,975
442060	COMANCHE COUNTY TEL	1,608,742	1,813,234	1,803,070	1,786,404	2,020,945
442061	COMMUNITY TEL CO	892,600	965,833	930,719	1,051,351	1,114,225
442065	CUMBY TEL COOP INC	355,602	334,221	332,893	316,160	530,013
442066	DELL TEL. CO-OP - TX	1,432,647	1,818,402	1,828,345	1,765,175	1,982,100
442068	EASTEX TEL COOP INC	12,875,212	13,338,440	14,101,976	15,012,946	15,678,606
442069	ELECTRA TELEPHONE CO	1,645,453	1,678,755	1,808,761	1,855,142	1,904,764
442070	ETEX TEL COOP INC	5,305,655	6,359,449	6,684,540	6,915,305	7,955,386
442071	FIVE AREA TEL CO-OP	2,573,936	2,902,874	2,644,546	2,962,826	3,012,231
442072	FORT BEND TEL CO	9,246,850	9,723,999	10,954,383	10,769,809	13,548,697
442073	BORDER TO BORDER	498,715	549,179	543,217	527,352	545,853
442076	GANADO TELEPHONE CO	1,244,681	1,581,599	2,016,150	2,495,660	2,733,760
442080	GTE SW VERIZON-TX	432,999,847	418,768,346	470,897,238	469,120,382	506,176,717
442083	GUADALUPE VALLEY TEL	11,111,018	12,007,372	13,655,104	16,202,223	18,531,957
442084	UTC OF TEXAS INC	70,196,836	69,857,749	70,640,246	75,645,221	79,646,539
442086	HILL COUNTRY CO-OP	5,815,280	6,124,153	6,256,959	6,909,238	7,152,193
442090	ALENCO COMMUNICATION	1,731,968	2,320,749	2,396,855	2,702,881	2,770,359
442091	ETS TEL. CO., INC.	438,605	634,860	1,239,654	1,956,126	2,838,092
442093	INDUSTRY TEL CO	1,221,040	1,227,352	1,177,611	1,368,908	1,409,539
442097	KERRVILLE TEL CO	6,327,841	6,244,673	7,054,611	9,009,721	9,047,571
442101	CENTURYTEL-LK DALLAS	4,039,614	4,151,603	4,419,705	4,879,112	5,205,430
442103	LA WARD TEL EXCHANGE	670,811	778,719	756,868	757,199	729,901
442104	LAKE LIVINGSTON TEL	818,558	1,082,472	993,797	1,108,650	1,489,665
442105	LIPAN TEL CO	795,488	912,676	911,889	966,052	1,062,214
442107	LIVINGSTON TEL CO	1,524,769	1,641,853	1,738,036	1,828,235	2,039,250
442109	TXU COMMUNICATIONS	34,065,168	36,670,182	36,575,129	39,107,818	41,991,938
442112	MID-PLAINS RURAL TEL	1,568,066	1,651,341	1,710,457	1,764,838	1,930,241
442114	CENTEL OF TEXAS	56,526,918	65,179,579	66,576,304	68,696,243	69,362,130
442116	MUENSTER DBA NORTEX	2,056,107	2,306,433	2,316,863	2,494,260	2,736,732
442117	CENTURYTEL-PORT ARAN	1,478,195	1,567,705	1,667,154	1,760,944	1,644,755

Table 3.34
Unseparated Non-Traffic-Sensitive Revenue Requirement by Study Area ($)

Study Area Code	Study Area Name	1996	1997	1998	1999	2000
	TEXAS (CONT.)					
442130	PEOPLES TEL COOP -TX	4,563,042	5,374,656	5,682,228	6,477,170	7,361,862
442131	POKA-LAMBRO TEL COOP	2,091,581	1,825,395	1,901,870	1,877,457	1,881,182
442134	RIVIERA TEL CO INC	716,618	912,654	822,126	1,028,791	1,459,424
442135	SOUTHWEST TEXAS TEL	2,612,962	3,139,611	3,142,958	3,154,723	3,170,246
442140	CENTURYTEL-SAN MARCO	8,875,133	9,508,544	9,998,835	10,984,648	10,859,243
442141	SANTA ROSA TEL COOP	1,175,296	1,290,357	1,361,128	1,392,872	1,550,368
442143	SOUTH PLAINS TEL	1,520,410	1,546,826	1,628,527	1,717,184	1,732,520
442147	SUGAR LAND TEL CO	14,644,056	16,429,218	18,499,494	19,924,077	21,178,528
442150	TATUM TEL CO	841,242	816,862	846,131	862,398	934,278
442151	TAYLOR TEL CO-OP INC	3,027,547	2,428,417	2,476,916	3,366,528	3,390,151
442153	TEXAS-ALLTEL, INC.	11,172,607	11,610,298	11,708,984	12,023,112	12,541,022
442154	GTE-SW VERIZON-TX	77,544,581	68,167,110	77,511,827	71,035,010	66,180,320
442159	VALLEY TEL CO-OP -TX	7,457,657	7,078,386	7,161,261	8,652,972	8,752,718
442166	WEST TEXAS RURAL TEL	1,820,426	1,833,473	2,288,218	2,373,222	2,408,634
442168	WES-TEX TEL CO-OP	1,341,472	1,240,760	1,398,616	1,496,544	1,643,307
442170	XIT RURAL TEL CO-OP	1,941,356	1,926,239	2,050,130	1,951,122	1,920,691
442262	ENMR TEL COOP-TX	188,744	227,561	179,258	163,845	177,511
445216	SOUTHWESTERN BELL-TX	2,300,861,075	2,449,377,680	2,529,050,004	2,647,541,760	2,741,925,094
TOTAL:	UTAH	265,979,665	297,182,815	305,040,457	297,859,988	326,208,510
502277	CENTRAL UTAH TEL INC	529,685	632,660	685,345	706,341	805,468
502278	EMRY DBA EMRY TELCOM	1,169,817	1,375,938	1,459,831	1,684,428	1,744,592
502279	GUNNISON TEL CO	413,410	428,199	457,822	490,283	554,384
502282	MANTI TEL CO	393,807	421,223	428,461	463,139	517,991
502283	SKYLINE TELECOM	467,030	483,144	510,536	554,381	621,036
502284	BEEHIVE TEL CO - UT	555,156	309,790	438,144	687,121	1,149,682
502286	SOUTH CENTRAL UTAH	3,821,672	4,666,889	4,655,260	5,009,031	5,152,661
502287	UINTAHBASIN DBA UBTA	1,903,652	2,153,392	2,116,996	2,508,138	2,775,989
502288	ALL WEST COMM-UT	1,223,303	1,355,830	1,397,369	1,608,826	2,149,320
503032	BEAR LAKE COMM	295,910	350,612	348,182	422,131	464,977
504429	CITIZENS TELECOM-UT	8,078,274	8,732,351	9,130,016	9,338,660	10,691,275
504449	NAVAJO COMMUN-UT	404,436	313,363	429,458	488,159	490,322
505107	QWEST CORP-UT	246,723,514	275,959,424	282,983,040	273,899,350	299,090,811
TOTAL:	VERMONT	132,658,397	133,622,418	127,023,364	124,115,832	122,133,201
140053	FRANKLIN TEL CO - VT	217,881	225,431	244,986	256,207	286,689
140058	LUDLOW TEL CO	1,286,515	1,344,128	1,412,882	1,372,702	1,419,616
140061	NORTHFIELD TEL CO	1,034,672	1,142,784	1,171,024	1,096,239	1,144,444
140062	PERKINSVILLE TEL CO	364,170	360,626	293,127	321,626	307,507
140064	SHOREHAM TEL CO INC.	1,084,481	1,134,898	1,127,369	1,229,731	1,359,579
140068	TOPSHAM TEL CO	405,527	425,425	436,639	479,129	545,645
140069	WAITSFIELD/FAYSTON	7,004,613	7,464,553	7,803,703	8,116,627	9,698,516
143331	NORTHLAND TEL. CO-VT	2,635,673	2,701,307	2,854,089	3,028,825	3,173,749
145115	VERIZON VERMONT	111,481,979	110,423,779	103,826,276	100,240,381	96,506,904
147332	VERMONT TEL. CO-VT	7,142,885	8,399,487	7,853,269	7,974,366	7,690,553
TOTAL:	VIRGIN ISLANDS	32,468,563	39,531,844	41,752,287	43,662,874	45,609,734
643300	VIRGIN ISLANDS TEL	32,468,563	39,531,844	41,752,287	43,662,874	45,609,734
TOTAL:	VIRGINIA	1,001,731,377	1,063,463,188	1,098,137,515	1,140,629,999	1,191,344,902
190217	AMELIA TEL CORP	1,954,257	2,145,851	2,328,125	2,515,195	2,688,951
190219	BUGGS ISLAND COOP	923,469	984,199	1,002,988	1,095,652	1,234,503
190220	BURKE'S GARDEN TEL	54,626	54,550	55,034	57,447	70,357
190225	CITIZENS TEL COOP	1,835,676	1,914,426	1,983,569	2,090,830	2,393,507
190226	NTELOS, INC.	8,115,841	8,649,792	9,027,793	9,521,852	10,141,351
190233	VERIZON S-VA(CONTEL)	140,975,191	144,823,029	146,175,067	135,651,885	152,020,068
190236	NORTH RIVER TEL COOP	292,914	304,929	345,302	331,000	366,897
190237	HIGHLAND TEL COOP	420,360	440,770	449,657	480,348	544,021

Table 3.34
Unseparated Non-Traffic-Sensitive Revenue Requirement by Study Area ($)

Study Area Code	Study Area Name	1996	1997	1998	1999	2000
	VIRGINIA (CONT.)					
190238	MT GROVE-WILLIAMSVIL	476,877	495,683	512,954	544,030	656,921
190239	NEW HOPE TEL CO - VA	266,365	279,513	292,277	311,217	356,623
190243	PEMBROKE TEL COOP	746,347	783,192	810,690	857,345	989,317
190244	PEOPLES MUTUAL TEL	1,936,757	2,029,755	3,168,762	3,324,888	3,174,235
190248	SCOTT COUNTY COOP	1,753,996	1,813,524	1,844,120	1,938,632	2,173,086
190249	ROANOKE & BOTETOURT	3,414,136	3,934,028	4,078,652	4,386,012	3,866,001
190250	SHENANDOAH TEL CO	5,427,198	5,753,329	6,013,154	6,394,652	6,737,202
190253	VIRGINIA TEL CO	533,071	567,855	657,396	665,660	715,988
190254	CENTEL OF VIRGINIA	92,240,096	94,379,828	95,452,212	99,939,381	96,671,427
190479	VERIZON SOUTH-VA	12,161,696	12,725,299	12,264,567	10,900,270	11,231,848
190567	UNITED INTER-MT-VA	26,031,857	26,560,768	27,882,619	29,447,160	30,114,909
193029	NEW CASTLE TEL. CO.	1,103,787	1,122,077	1,143,134	1,120,984	1,132,999
195040	VERIZON VIRGINIA INC	701,066,863	753,700,790	782,649,443	829,055,560	864,064,688
TOTAL:	WASHINGTON	908,516,288	908,002,347	916,588,878	929,588,189	991,664,316
522400	UTC OF THE NW-WA	23,987,846	25,236,791	24,738,909	23,777,576	25,331,122
522404	ASOTIN TEL - WA	696,327	739,511	694,047	673,763	652,729
522408	CENTURYTEL-WASHINGTO	68,328,376	69,452,990	71,093,840	73,891,712	78,213,272
522410	CENTURYTEL-COWICHE	776,712	722,358	821,232	977,971	755,477
522412	ELLENSBURG TEL CO	7,077,148	7,466,243	8,872,326	8,720,318	9,506,335
522416	VERIZON N'WEST-WA	197,058,456	198,583,136	179,938,237	175,369,992	174,453,301
522417	HAT ISLAND TEL CO	39,954	39,692	49,690	52,908	53,327
522418	PEND OREILLE TEL.	0	1,498,497	1,668,614	1,670,832	1,627,272
522419	HOOD CANAL TEL CO	536,239	593,027	614,805	596,485	590,277
522423	INLAND TEL CO -WA	1,415,227	1,499,022	1,510,787	1,402,297	1,599,823
522426	KALAMA TEL CO	1,261,394	1,277,557	1,412,627	1,371,052	1,603,410
522427	LEWIS RIVER TEL CO	1,342,726	1,739,447	1,805,894	1,889,445	2,051,226
522430	MCDANIEL TEL CO	1,036,529	1,125,625	1,172,693	1,223,426	1,428,451
522431	MASHELL TELECOM INC	1,783,498	1,914,589	2,201,310	2,840,926	3,073,813
522437	PIONEER TEL CO	451,463	502,419	552,261	552,044	540,945
522442	ST JOHN TEL CO	312,024	308,861	301,744	252,717	313,117
522446	TENINO TELEPHONE CO	1,280,575	1,496,150	1,551,511	1,567,387	1,759,473
522447	TOLEDO TELEPHONE CO	1,075,918	1,386,116	1,486,152	1,751,073	1,912,154
522449	VERIZON N'WEST-WA	24,911,303	24,937,286	25,761,706	24,659,758	23,517,369
522451	WESTERN WAHKIAKUM	1,519,033	1,627,424	1,557,619	1,694,855	1,875,946
522452	WHIDBEY TEL CO.	4,747,895	5,771,556	6,149,250	6,332,018	6,555,224
522453	YCOM NETWORKS, INC.	3,786,386	4,090,254	4,068,358	4,374,085	7,160,100
525161	QWEST CORP-WA	565,091,259	555,993,796	578,565,268	593,945,548	647,090,152
TOTAL:	WEST VIRGINIA	314,044,227	316,953,953	325,085,868	340,544,082	348,771,867
200256	ARMSTRONG OF WV	701,051	738,877	759,798	783,863	803,543
200257	SPRUCE KNOB SENECA	291,168	305,951	313,168	325,922	378,841
200258	WAR ACQ. DBA WAR TEL	422,065	431,908	424,472	445,123	511,444
200259	HARDY TELECOM	1,963,006	2,419,145	2,140,644	2,113,292	2,279,515
200267	ARMSTRONG TEL. CO.	1,597,503	1,767,137	1,848,705	2,090,511	2,303,118
200271	CTC WVA-MTN. STATE	13,744,861	13,846,365	13,635,832	15,112,164	15,473,930
200277	WEST SIDE TEL-WV	754,747	830,664	881,183	938,116	1,036,306
204338	CTC WVA-ST MARY'S	15,614,664	15,815,486	15,564,602	17,286,617	19,028,037
204339	CTC WVA-BLUEFIELD	35,276,954	34,210,109	36,760,452	40,235,302	42,933,301
205050	VERIZON W VA INC.	243,678,207	246,588,311	252,757,012	261,213,174	264,023,832
TOTAL:	WISCONSIN	693,547,236	704,895,144	745,385,884	746,143,715	744,395,829
330841	CENTURYTEL-MW-WI	8,502,729	8,171,336	9,845,475	10,345,899	10,755,780
330842	AMERY TELCOM, INC.	1,568,011	1,640,784	1,740,460	1,866,328	2,058,979
330843	AMHERST TEL CO	1,238,645	1,300,141	1,395,306	1,500,641	1,706,143
330844	BADGER TELECOM, INC.	2,327,952	2,457,068	2,634,595	2,895,671	2,993,812
330846	BALDWIN TELECOM	975,206	1,040,893	1,116,646	1,210,998	1,379,900
330847	BELMONT TEL CO	249,176	259,934	273,646	289,874	327,068

Table 3.34
Unseparated Non-Traffic-Sensitive Revenue Requirement by Study Area ($)

Study Area Code	Study Area Name	1996	1997	1998	1999	2000
	WISCONSIN (CONT.)					
330848	BERGEN TEL CO	93,788	97,773	101,390	107,781	104,160
330849	BLACK EARTH TEL CO	394,941	416,583	434,340	452,338	518,250
330850	BLOOMER TEL CO	756,430	805,812	841,501	905,665	973,749
330851	BONDUEL TEL CO	465,604	490,466	539,531	582,313	642,563
330855	BRUCE TEL CO, INC	580,013	568,200	554,910	675,594	725,596
330856	BURLINGTON B&W	933,265	1,009,767	1,063,086	1,147,077	1,282,704
330857	CENTURYTEL-MW-WI	303,455	317,649	346,655	387,395	397,438
330859	CENTRAL STATE TEL CO	3,746,925	4,117,119	4,497,154	4,826,944	5,056,406
330860	CHEQUAMEGON TEL COOP	3,304,666	3,745,823	3,802,755	4,510,060	4,474,246
330861	CHIBARDUN TEL COOP	1,658,273	1,755,851	1,887,401	2,014,907	2,299,689
330863	CITIZENS TEL COOP-WI	583,177	610,516	657,732	711,375	820,219
330865	CLEAR LAKE TEL CO-WI	381,495	401,938	419,538	440,085	516,238
330866	COCHRANE COOP TEL CO	384,042	397,627	424,751	453,602	506,606
330868	COON VALLEY FARMERS	690,112	723,903	756,800	811,261	921,335
330870	RHINELANDER(CRANDON)	1,497,029	1,813,707	1,566,004	1,666,957	2,937,956
330872	CUBA CITY EXCHANGE	461,734	481,635	514,172	540,504	612,440
330875	DICKEYVILLE TEL CORP	332,118	349,528	357,532	399,956	471,090
330877	CENTURYTEL-FAIRWATER	433,310	418,475	390,581	470,418	496,307
330879	FARMERS INDEPENDENT	858,160	881,174	932,493	983,561	1,116,254
330880	FARMERS TEL CO - WI	1,693,505	1,766,666	1,805,233	1,962,854	2,260,185
330881	MID-PLAINS TEL CO	7,222,309	8,162,816	8,227,254	8,641,174	9,028,449
330884	CENTURYTEL-FORESTVIL	1,489,726	1,557,533	1,604,436	1,577,242	1,559,586
330886	VERIZON NORTH-WI	136,816,758	129,217,187	141,813,163	132,540,800	130,985,962
330889	HAGER TELECOM INC.	561,870	582,863	600,713	633,057	719,003
330891	RHINELANDER(HEADWTR)	1,430,397	1,451,222	1,540,933	1,993,362	2,813,960
330892	HILLSBORO TEL CO	438,933	455,610	476,839	504,473	569,643
330895	CENTURYTEL-WISCONSIN	11,739,092	11,727,258	12,891,916	15,805,745	15,245,706
330896	LAKEFIELD TEL CO	478,887	523,405	549,180	587,850	668,449
330898	CENTURYTEL-LARSEN-RE	970,871	1,048,706	1,164,082	1,227,735	1,227,542
330899	LA VALLE TEL COOP	573,035	591,418	616,663	648,013	734,691
330900	LEMONWEIR VALLEY TEL	853,496	913,541	962,141	1,030,806	1,184,042
330902	LUCK TEL CO	652,820	678,101	706,786	744,944	849,521
330905	MANAWA TEL CO	679,156	703,990	737,947	787,773	884,495
330908	MARQUETTE-ADAMS COOP	796,008	988,444	1,128,695	1,370,657	1,469,279
330909	MIDWAY TEL CO	2,234,613	2,501,709	2,653,525	2,877,306	2,901,836
330910	MILLTOWN MUTUAL TEL	645,485	571,168	610,565	571,963	618,292
330912	FRONTIER-MONDOVI	511,704	551,121	491,795	597,433	535,199
330913	CENTURYTEL-MONROE	3,117,192	3,389,995	3,812,332	4,168,506	4,134,919
330914	EASTCOAST TELECOM	1,724,503	1,789,942	1,897,292	1,987,048	2,289,123
330915	MOSINEE TEL CO	1,136,420	1,205,498	1,274,265	1,371,036	1,445,730
330916	MOUNT HOREB TEL CO	1,956,127	2,237,058	2,389,931	2,679,860	2,541,572
330917	MT VERNON TEL CO	1,956,658	2,347,373	2,735,427	3,134,323	3,620,378
330918	NELSON TEL COOP	1,147,822	1,199,034	1,256,561	1,324,720	1,502,598
330920	NIAGARA TEL CO	1,109,179	1,367,017	1,389,687	1,399,103	1,454,391
330922	CENTURYTEL-MW-WI/NW	18,936,475	20,728,835	20,796,588	22,225,112	22,457,623
330924	CENTURYTEL-MW-KENDAL	179,565	167,652	4,958,816	20,374,756	20,824,673
330925	BAYLAND TEL CO	476,997	513,237	548,926	592,644	664,145
330930	GRANTLAND TELECOM	1,196,940	1,235,208	1,311,090	1,389,143	1,594,579
330931	CENTURYTEL-SO WI	1,900,866	2,098,268	2,260,463	2,286,350	2,349,872
330934	CENTURYTEL-MW-WI	1,454,823	1,388,635	1,508,278	1,572,025	1,684,120
330936	INDIANHEAD TEL CO	1,306,971	1,465,172	1,565,306	1,559,652	1,662,651
330937	PRICE COUNTY TEL CO	1,685,537	1,759,366	1,800,542	1,805,583	1,938,496
330938	NORTHEAST TEL CO	1,903,447	2,056,894	2,266,875	2,514,409	2,765,899
330940	RHINELANDER(RHINLDR)	3,057,218	3,428,613	3,628,766	3,555,138	4,008,432
330941	RHINELANDER(RIB LKE)	552,073	519,083	619,433	684,406	322,558
330942	RICHLAND-GRANT COOP	834,083	865,118	904,065	963,026	1,076,942
330943	RIVERSIDE TELECOM	839,797	889,153	968,484	1,061,777	1,202,811
330944	FRONTIER-ST. CROIX	1,993,575	2,138,809	2,292,539	2,575,829	2,712,430

Table 3.34
Unseparated Non-Traffic-Sensitive Revenue Requirement by Study Area ($)

Study Area Code	Study Area Name	1996	1997	1998	1999	2000
	WISCONSIN (CONT.)					
330945	SCANDINAVIA TEL CO	734,624	782,959	815,363	868,373	1,006,564
330946	SHARON TEL CO	365,615	373,632	400,208	446,453	491,427
330949	SIREN TEL CO, INC	618,082	639,649	677,606	719,732	782,263
330950	CENTURYTEL-NW WI	9,454,848	10,324,901	11,364,628	11,890,436	11,644,670
330951	SOMERSET TEL CO	542,876	582,027	621,484	684,640	729,513
330952	SE TEL OF WISCONSIN	2,479,274	2,636,713	2,816,519	3,234,322	2,909,383
330953	SPRING VALLEY TEL CO	297,391	419,967	447,700	583,486	631,145
330954	STOCKBRIDGE & SHERWD	871,754	1,313,370	1,447,096	1,436,947	1,584,299
330955	STATE LONG DISTANCE	2,043,314	2,212,784	2,384,214	2,611,932	2,790,021
330956	CENTURYTEL-NORTH WI	8,137,239	8,570,750	9,559,847	10,472,404	9,666,553
330958	TENNEY TEL CO	329,257	372,259	395,709	430,337	433,670
330959	CENTURYTEL-MW-WI	455,353	427,913	484,084	549,395	639,378
330960	TRI-COUNTY TEL COOP	1,225,378	1,274,802	1,334,610	1,411,308	1,532,584
330962	UNION TEL CO	1,253,671	1,323,538	1,419,548	1,527,642	1,727,467
330963	UTELCO, INC	3,072,932	3,422,945	3,618,600	3,781,165	3,975,790
330964	FRONTIER-WISCONSIN	4,646,677	4,989,783	5,161,456	5,689,711	6,563,174
330966	VERNON TEL COOP	1,938,671	2,014,428	2,111,946	2,252,703	2,551,326
330967	FRONTIER OF VIROQUA	891,615	941,283	983,333	1,079,146	1,140,801
330968	WAUNAKEE TEL CO	1,554,647	1,728,790	1,904,478	2,055,533	2,175,705
330970	CENTURYTEL-MW-WI	1,750,498	1,841,833	1,857,243	1,966,839	2,297,539
330971	W. WISCONSIN TELCOM	1,506,547	1,626,770	1,713,044	1,885,310	2,172,737
330973	WITTENBERG TEL CO	697,432	810,016	897,423	954,890	932,412
330974	WOOD COUNTY TEL CO	4,732,511	5,500,507	6,585,972	7,658,161	9,312,692
331155	TELEPHONE USA OF WI	0	0	0	0	8,758,089
331159	CENTURYTEL-CENTRL WI	0	0	0	0	8,697,164
335220	WISCONSIN BELL	392,971,837	399,707,104	410,521,788	388,428,008	358,644,755
TOTAL:	WYOMING	118,568,064	130,627,012	137,646,689	136,275,525	136,766,896
511595	UTC OF THE WEST-WY	3,048,510	3,085,568	3,623,809	3,762,882	3,664,742
512251	RANGE TEL COOP - WY	9,550,175	11,436,729	11,391,796	12,012,066	12,557,685
512289	CHUGWATER TEL CO	135,359	132,460	147,274	136,801	155,148
512290	ALL WEST COMM.-WY	94,412	122,498	146,076	146,955	173,233
512291	DUBOIS TEL EXCHANGE	2,022,992	2,211,727	2,133,276	2,208,159	2,238,428
512295	SILVER STAR TEL-WY	1,488,480	1,736,710	1,677,781	1,872,308	1,795,485
512296	TRI COUNTY TEL ASSN	4,709,355	6,155,491	6,501,186	6,875,700	6,891,848
512297	UNION TELEPHONE CO	3,149,541	3,512,145	3,605,733	3,894,987	3,893,471
512299	CENTURYTEL OF WY.	1,628,305	1,615,549	1,841,115	1,894,465	2,056,174
515108	QWEST CORP-WY	92,740,936	100,618,136	106,578,643	103,471,204	103,340,682
TOTAL:	INDUSTRY	41,172,535,706	42,693,077,762	43,070,403,473	44,359,153,356	45,263,458,864

Table 3.35
Number of Loops by Study Area

Study Area Code	Study Area Name	1996	1997	1998	1999	2000
TOTAL:	ALABAMA	2,311,277	2,404,995	2,464,758	2,521,596	2,537,717
250281	VERIZON S-AL(CONTEL)	108,771	113,792	118,660	123,095	125,812
250282	BLOUNTSVILLE TEL CO	3,520	3,683	3,817	4,055	4,394
250283	BRINDLEE MOUNTAIN	12,144	11,845	13,042	13,467	14,300
250284	BUTLER TEL CO	7,840	8,180	8,404	8,561	8,771
250285	CASTLEBERRY TEL CO	902	940	1,014	1,026	1,010
250286	NATIONAL OF ALABAMA	2,243	2,283	2,315	2,369	2,372
250290	FARMERS TEL COOP -AL	17,054	17,981	18,212	19,333	19,849
250293	VERIZON SOUTH-AL	150,302	156,996	162,410	171,112	167,869
250295	GRACEBA TOTAL COMM	4,236	4,335	4,482	4,599	4,689
250298	GULF TEL CO - AL	43,513	47,474	49,423	51,526	54,434
250299	HAYNEVILLE TEL CO	2,052	2,224	2,397	2,512	2,611
250300	HOPPER TELECOMM. CO.	3,370	3,515	3,694	4,009	3,901
250301	FRONTIER-LAMAR CNTY	2,231	2,251	2,300	2,432	2,469
250302	ALLTEL ALABAMA	23,589	24,840	26,085	27,203	28,074
250304	MILLRY TEL CO	6,092	6,340	6,490	6,722	7,127
250305	MON-CRE TEL COOP	2,940	3,303	3,377	3,460	3,492
250306	FRONTIER COMM.-AL	12,461	12,990	13,468	13,985	14,341
250307	MOUNDVILLE TEL CO	1,685	1,745	1,760	1,853	1,871
250308	NEW HOPE TEL COOP	5,667	5,795	6,071	6,233	6,395
250311	OAKMAN TEL CO (TDS)	2,496	2,607	2,627	2,673	2,630
250312	OTELCO TELEPHONE LLC	6,619	7,105	7,352	7,920	8,173
250314	PEOPLES TEL CO	13,997	14,691	15,641	16,301	16,796
250315	PINE BELT TEL CO	2,359	2,448	2,478	2,622	2,674
250316	RAGLAND TEL CO	1,272	1,357	1,371	1,396	1,415
250317	ROANOKE TEL CO	4,963	5,118	5,300	5,417	5,434
250318	FRONTIER COMM-SOUTH	10,530	11,577	12,202	12,909	13,543
250322	UNION SPRINGS TEL CO	4,413	4,612	4,596	4,745	4,886
255181	SO CENTRAL BELL-AL	1,854,016	1,924,968	1,965,770	2,000,061	2,008,385
TOTAL:	ALASKA	377,416	396,223	409,244	455,724	456,011
611449	ATEAC, INC.	18,978	19,142	20,747	23,493	20,796
613000	ACS OF ANCHORAGE	157,299	163,729	157,658	187,037	183,484
613001	ARCTIC SLOPE TEL	2,008	2,276	2,332	2,489	2,477
613002	BETTLES TEL CO INC	67	162	163	165	177
613003	BRISTOL BAY TEL COOP	1,862	1,852	1,843	1,886	1,902
613004	BUSH-TELL INC.	754	831	884	926	940
613005	CIRCLE UTILITIES	34	34	32	33	38
613006	COPPER VALLEY TEL	4,788	5,183	5,472	5,919	6,346
613007	CORDOVA TEL COOP	1,861	1,847	1,942	2,039	2,063
613008	ACS-FAIRBANKS, INC.	33,924	34,790	37,811	42,922	42,811
613010	ACS-N GLACIER STATE	43,632	46,205	49,391	49,853	52,996
613011	INTERIOR TEL CO INC	4,164	4,437	4,552	4,604	4,755
613012	ACS-AK JUNEAU	22,313	23,646	25,552	27,488	27,344
613013	KETCHIKAN PUBLIC UT	10,042	10,579	10,996	11,425	11,686
613015	MATANUSKA TEL ASSOC	41,908	45,508	51,760	56,575	58,397
613016	MUKLUK TEL CO INC	1,015	1,140	1,217	1,365	1,436
613017	ALASKA TEL CO	3,748	4,275	4,592	4,599	4,926
613018	NUSHAGAK TEL COOP	2,167	2,435	2,367	2,467	2,523
613019	OTZ TEL COOPERATIVE	2,878	2,979	3,281	3,249	3,747
613020	ACS-N SITKA	12,796	13,187	14,098	13,792	13,742
613022	ACS-AK GREATLAND	5,136	5,520	5,593	5,808	5,516
613023	UNITED UTILITIES INC	5,231	5,678	6,080	6,643	6,935
613025	YUKON TEL CO INC	518	464	529	597	585
613026	NORTH COUNTRY TEL CO	168	178	184	193	198
613028	SUMMIT TEL & TEL -AK	125	146	168	157	191
TOTAL:	AMERICAN SAMOA	0	10,518	10,512	10,506	9,978
673900	AMERICAN SAMOA TEL	0	10,518	10,512	10,506	9,978

Table 3.35
Number of Loops by Study Area

Study Area Code	Study Area Name	1996	1997	1998	1999	2000
TOTAL:	ARIZONA	2,554,557	2,733,801	2,870,752	2,970,860	3,138,769
452169	SAN CARLOS APACHE	0	712	780	1,586	2,271
452171	ARIZONA TELEPHONE CO	3,179	3,355	3,581	3,781	3,922
452172	CITIZENS UTILITIES	80,625	84,832	90,019	96,252	101,851
452173	TOHONO O'ODHAM UTIL.	3,010	3,575	2,992	3,350	3,626
452174	SOUTHWESTERN TEL CO	4,001	4,480	4,873	5,288	5,575
452175	CENTURYTEL SW-AZ	1,456	1,514	1,691	1,862	1,864
452176	VALLEY TEL COOP-AZ	6,950	7,218	7,437	7,992	7,992
452179	GILA RIVER TELECOM.	2,402	2,732	2,825	3,359	3,579
452191	ACCIPITER COMM.	39	78	136	136	177
452200	FORT MOJAVE TEL, INC	349	618	652	740	789
452226	MIDVALE-AZ	492	516	562	636	676
452302	VERIZON CALIF-AZ	7,645	8,037	8,170	8,558	8,522
453334	TABLE TOP TEL CO	4,089	4,515	4,576	4,917	5,123
454426	CITIZENS-ARIZONA	33,285	35,582	38,452	39,842	40,997
454449	NAVAJO COMMUN-AZ	14,404	15,603	16,323	17,854	19,717
455101	QWEST CORP-AZ	2,392,631	2,560,434	2,687,683	2,774,707	2,932,088
TOTAL:	ARKANSAS	1,318,030	1,368,951	1,422,088	1,501,281	1,547,551
401730	CENTURYTEL NW-AR-RUS	96,676	101,853	105,452	110,559	116,330
401790	CENTURYTEL NW-AR-SIL	20,539	21,291	21,980	22,865	23,423
402080	CENTURYTEL-CENTRAL A	80,909	83,107	85,721	88,652	90,192
401145	CENTURYTEL-MAMMOTH	0	0	0	0	1,385
401691	ALLTEL ARKANSAS INC	96,790	99,669	103,169	107,044	110,061
401692	ARKANSAS TEL CO	7,593	7,802	8,176	8,704	8,899
401697	CENTRAL ARKANSAS TEL	2,764	2,816	2,998	3,195	3,296
401698	CLEVELAND COUNTY TEL	3,233	3,368	3,476	3,675	3,731
401699	DECATUR TEL CO INC	1,286	1,319	1,343	1,425	1,355
401702	SOUTH ARKANSAS TEL	3,832	3,849	4,044	4,352	4,217
401704	LAVACA TEL CO-AR	1,560	1,628	1,648	1,765	1,828
401705	CENTURYTEL- ARKANSAS	17,079	17,731	18,295	19,005	19,604
401709	MADISON COUNTY TEL	3,393	3,457	3,513	3,648	3,821
401710	MAGAZINE TEL CO	909	932	955	1,054	1,079
401711	CENTURYTEL-MTN HOME	19,993	21,013	21,928	23,524	24,232
401712	MOUNTAIN VIEW TEL CO	5,950	6,191	6,549	6,987	7,253
401713	NORTH ARKANSAS TEL	6,834	7,392	7,558	7,924	7,924
401718	PRAIRIE GROVE TEL CO	8,425	8,758	9,188	9,651	9,986
401720	CENTURYTEL-REDFIELD	1,785	1,845	1,953	2,051	2,171
401721	RICE BELT TEL CO	1,089	1,096	1,094	1,104	1,107
401722	E RITTER TEL CO	4,489	4,571	4,818	5,207	5,281
401724	SW ARKANSAS TEL COOP	5,541	5,706	5,802	6,181	6,396
401726	TRI-COUNTY TEL CO-AR	6,107	6,359	6,631	6,911	7,742
401727	CENTURYTEL-SOUTH AR	1,283	1,271	1,312	1,344	1,360
401729	WALNUT HILL TEL CO	4,909	4,990	5,219	5,442	5,631
401733	YELCOT TEL CO INC	3,395	3,612	3,756	3,982	3,998
401734	YELL COUNTY TEL CO	5,077	5,356	5,570	5,739	5,910
403031	SCOTT COUNTY TEL CO	126	117	126	125	125
405211	SOUTHWESTERN BELL-AR	906,464	941,852	979,814	1,039,166	1,069,214
TOTAL:	CALIFORNIA	20,809,554	21,482,459	22,221,838	22,736,403	23,777,989
542301	CALAVERAS TEL CO	2,916	3,104	3,286	3,639	3,862
542302	VERIZON CA(CONTEL)	344,156	360,172	373,374	386,535	395,856
542308	CITIZENS UTIL OF CA	96,970	103,807	108,923	118,053	124,775
542311	CAL-ORE TELEPHONE CO	2,607	2,613	2,768	2,752	2,810
542313	DUCOR TELEPHONE CO	846	924	965	1,008	1,114
542315	EVANS TEL CO.	10,359	10,742	11,342	11,730	12,603
542318	FORESTHILL TEL CO.	2,572	2,747	2,883	3,061	3,182
542319	VERIZON-CA (GTE)	3,825,996	3,959,946	4,081,851	4,209,282	4,254,760
542321	HAPPY VALLEY TEL CO	2,974	3,072	3,158	3,298	3,399

Table 3.35
Number of Loops by Study Area

Study Area Code	Study Area Name	1996	1997	1998	1999	2000
	CALIFORNIA (CONT.)					
542322	HORNITOS TEL CO	572	591	609	628	664
542323	WINTERHAVEN TEL. CO.	1,680	1,770	1,770	1,759	1,753
542324	KERMAN TELEPHONE CO	5,442	5,604	5,902	6,088	6,244
542332	THE PONDEROSA TEL CO	8,308	8,518	9,056	9,579	9,935
542334	ROSEVILLE TEL CO	103,468	111,074	117,860	123,520	124,676
542338	SIERRA TELEPHONE CO	19,307	20,197	20,811	21,932	23,586
542339	THE SISKIYOU TEL CO	4,410	4,613	4,792	4,922	5,033
542343	THE VOLCANO TEL CO	9,379	9,686	10,319	10,761	11,505
542344	VERIZON W-COAST-CA	13,190	13,268	13,450	13,990	14,363
542346	PINNACLES TEL CO	244	243	247	261	264
543402	CITIZENS GOLDN STATE	14,636	14,990	15,328	15,216	15,499
544342	CITIZENS TUOLUMNE	5,622	5,808	6,012	6,150	6,376
545170	PACIFIC BELL	16,333,900	16,838,970	17,427,132	17,782,239	18,755,730
TOTAL:	COLORADO	2,500,046	2,637,784	2,756,809	2,864,171	3,004,877
461835	SUNFLOWER TEL - CO	326	326	348	337	357
462178	AGATE TEL CO	116	116	141	143	142
462181	BIJOU TEL COOP ASSOC	1,153	1,189	1,281	1,372	1,433
462182	BLANCA TEL CO	898	999	1,093	1,229	1,258
462184	DELTA COUNTY TEL CO	8,767	9,032	9,531	10,075	10,299
462185	CENTURYTEL OF EAGLE	70,022	74,068	77,372	81,828	85,014
462186	EASTERN SLOPE RURAL	4,549	4,709	4,855	5,061	5,308
462187	EL PASO COUNTY TEL	3,125	3,498	3,905	4,293	4,662
462188	FARMERS TEL CO - CO	398	442	445	474	616
462190	HAXTUN TEL CO	1,549	1,600	1,640	1,704	1,763
462192	BIG SANDY TELECOM	884	919	928	995	1,109
462193	NUCLA-NATURITA TEL	1,466	1,481	1,513	1,545	1,607
462194	NUNN TEL CO	385	418	466	513	569
462195	SOUTH PARK TEL. CO.	81	81	20	69	108
462196	PEETZ COOP TEL CO	211	219	238	231	231
462197	PHILLIPS COUNTY TEL	1,935	2,008	2,089	2,157	2,240
462198	PINE DRIVE TEL CO	692	742	779	847	922
462199	PLAINS COOP TEL ASSN	1,517	1,481	1,508	1,555	1,628
462201	RICO TEL CO	141	144	156	171	171
462202	ROGGEN TEL COOP CO	237	270	275	296	314
462203	RYE TELEPHONE CO	1,752	1,864	1,931	2,165	2,273
462204	COLUMBINE ACQ CORP	1,058	1,167	1,204	1,302	1,407
462206	STONEHAM COOP TEL CO	78	77	79	78	77
462207	STRASBURG TEL CO	1,079	1,229	1,333	1,462	1,657
462208	CENTURYTEL-COLORADO	7,066	7,866	8,526	9,501	10,254
462209	WIGGINS TEL ASSOC	1,469	1,498	1,545	1,605	1,698
462210	WILLARD TEL CO	60	62	66	63	68
465102	QWEST CORP-CO	2,389,032	2,520,279	2,633,542	2,733,100	2,867,692
TOTAL:	CONNECTICUT	2,010,578	2,152,439	2,211,646	2,435,206	2,552,614
132454	THE WOODBURY TEL CO	20,330	21,731	22,883	24,144	25,155
135200	SOUTHERN NEW ENGLAND	1,990,248	2,130,708	2,188,763	2,411,062	2,527,459
TOTAL:	DELAWARE	507,860	532,170	558,152	582,735	598,874
565010	VERIZON DELAWARE INC	507,860	532,170	558,152	582,735	598,874
TOTAL:	DISTRICT OF COLUMBIA	901,311	919,999	934,397	926,875	924,593
575020	VERIZON WASHINGTON DC	901,311	919,999	934,397	926,875	924,593
TOTAL:	FLORIDA	9,897,855	10,490,934	10,958,460	11,309,559	11,485,710
210291	GTC, INC.	4,436	4,596	4,710	4,808	5,009
210318	FRONTIER COMM-SOUTH	3,807	4,146	4,137	4,512	4,578
210328	VERIZON FLORIDA	2,082,160	2,199,225	2,272,117	2,320,241	2,340,657

Table 3.35
Number of Loops by Study Area

Study Area Code	Study Area Name	1996	1997	1998	1999	2000
	FLORIDA (CONT.)					
210329	GTC, INC.	8,969	9,116	9,742	10,541	11,292
210330	SMART CITY TEL LLC	14,129	15,663	17,531	18,526	19,052
210331	ITS TELECOMM. SYS.	3,259	3,462	3,509	3,673	3,833
210335	NORTHEAST FLORIDA	7,539	8,022	8,592	9,280	9,856
210336	ALLTEL FLORIDA INC.	74,014	79,001	83,655	88,345	93,144
210338	QUINCY TEL CO-FL DIV	13,052	13,254	13,792	14,149	13,999
210339	GTC, INC.	29,134	30,335	32,445	34,361	36,190
210341	SPRINT-FLORIDA, INC.	1,801,976	1,901,648	2,000,373	2,114,347	2,149,711
215191	SOUTHERN BELL-FL	5,855,380	6,222,466	6,507,857	6,686,776	6,798,389
TOTAL:	GEORGIA	4,511,064	4,771,195	5,005,176	5,211,165	5,285,450
220324	VALLEY TEL CO	5,045	5,263	5,645	5,662	5,542
220338	QUINCY TEL CO-GA DIV	757	724	747	754	768
220344	ALMA TEL CO	6,529	6,760	7,041	7,633	7,572
220346	BLUE RIDGE TEL CO	9,488	10,205	11,166	12,082	12,940
220347	BRANTLEY TEL CO	4,776	4,889	5,533	5,957	6,214
220348	BULLOCH COUNTY RURAL	8,730	9,246	9,708	10,297	10,647
220351	CAMDEN TEL & TEL CO	18,852	20,777	22,118	24,527	26,073
220354	CHICKAMAUGA TEL CORP	5,704	6,092	6,459	6,709	6,709
220355	CITIZENS TEL CO - GA	4,822	5,028	5,141	5,362	5,476
220356	COASTAL UTILITIES	32,904	34,412	36,821	39,332	40,195
220357	ALLTEL GEORGIA INC.	55,010	58,703	62,939	67,360	70,966
220358	DARIEN TEL CO	5,283	5,730	6,286	6,647	6,900
220360	ELLIJAY TEL CO	10,509	11,147	12,424	13,402	14,612
220362	FRONTIER-FAIRMOUNT	2,142	2,328	2,382	2,529	2,633
220364	GEORGIA TEL CORP	6,662	6,906	7,055	7,466	7,716
220365	GLENWOOD TEL CO	830	873	905	961	983
220368	HART TEL CO	9,103	9,429	9,901	10,443	10,565
220369	COMSOUTH TELECOMM	4,540	4,925	4,981	5,653	5,975
220371	INTERSTATE TEL CO	14,267	14,820	15,874	16,273	17,133
220375	NELSON-BALL GROUND	6,057	6,634	7,185	7,911	8,574
220376	PEMBROKE TEL CO	3,534	3,868	4,016	4,131	4,290
220377	PINELAND TEL COOP	11,711	12,311	12,812	13,161	13,697
220378	PLANTERS RURAL COOP	7,719	8,211	8,434	9,180	9,317
220379	PLANT TEL. CO.	9,165	9,536	9,987	10,487	10,485
220380	PROGRESSIVE RURAL	4,641	4,822	5,082	5,372	5,605
220381	PUBLIC SERVICE TEL	10,237	10,837	11,328	11,764	12,125
220382	RINGGOLD TEL CO	11,701	12,417	13,182	13,916	14,519
220386	STANDARD TEL CO	61,799	67,889	73,007	77,900	80,616
220387	FRONTIER OF GEORGIA	22,777	23,956	26,130	26,123	27,444
220389	TRENTON TEL CO	5,912	6,247	5,884	6,616	7,123
220392	WAVERLY HALL, LLC	1,250	1,309	1,360	1,445	1,539
220394	WILKES TEL & ELC CO	10,745	11,450	11,748	12,453	12,604
220395	ACCUCOMM TELECOMM.	4,215	4,302	4,559	4,651	4,822
223036	GEORGIA ALLTEL TELCO	80,581	84,436	89,250	93,800	97,349
223037	ALLTEL GEORGIA COMM.	273,015	288,525	306,393	325,060	339,183
225192	SOUTHERN BELL-GA	3,780,052	3,996,188	4,181,693	4,338,146	4,376,539
TOTAL:	GUAM	0	73,185	75,051	77,609	74,367
663800	GUAM TEL. AUTH.	0	73,185	75,051	77,609	74,367
TOTAL:	HAWAII	693,819	707,838	717,921	722,443	723,509
623021	SANDWICH ISLES COMM.	189	189	189	296	532
623100	VERIZON HAWAII-HI	693,630	707,649	717,732	722,147	722,977
TOTAL:	IDAHO	644,794	678,561	706,866	733,429	769,877
472213	ALBION TEL CO-ATC	4,693	4,868	4,959	5,166	5,289
472215	CAMBRIDGE TEL CO	2,001	2,117	2,158	2,279	2,221

Table 3.35
Number of Loops by Study Area

Study Area Code	Study Area Name	1996	1997	1998	1999	2000
	IDAHO (CONT.)					
472218	CUSTER TEL COOP	1,926	1,981	2,067	2,169	2,227
472220	FILER MUTUAL TEL -ID	2,057	2,282	2,302	2,433	2,488
472221	FARMERS MUTUAL TEL	2,898	3,070	3,239	3,489	3,607
472222	FREMONT TELCOM	5,448	6,076	5,932	5,840	5,947
472223	CENTURY-GEM STATE-ID	1,446	1,517	1,595	1,662	1,739
472225	CENTURYTEL OF IDAHO	3,815	3,923	4,042	4,155	4,328
472226	MIDVALE TEL EXCH INC	1,043	1,053	1,131	1,205	1,298
472227	MUD LAKE TEL COOP	1,428	1,421	1,469	1,525	1,534
472230	POTLATCH TEL CO INC	1,078	1,109	1,122	1,168	1,264
472231	PROJECT MUTUAL TEL	8,458	8,371	8,667	8,826	9,000
472232	DIRECT COMM-ROCKLAND	1,224	1,292	1,395	1,355	1,352
472233	RURAL TEL CO - ID	425	469	523	536	643
472234	TROY TELEPHONE CO	902	927	926	945	943
472295	SILVER STAR TEL- ID	518	3,735	4,136	4,353	4,659
472416	VERIZON N'WEST-ID	121,733	128,068	131,106	135,283	137,526
472423	INLAND TEL-ID	324	336	351	344	354
474427	CITIZENS TELECOM-ID	19,242	19,960	21,081	21,365	21,751
475103	QWEST CORP-ID	434,482	454,890	476,219	496,290	528,398
475162	QWEST CORP-IDAHO	29,653	31,096	32,446	33,041	33,309
TOTAL:	ILLINOIS	7,713,383	7,991,270	8,208,382	8,329,000	8,211,379
340976	ADAMS TEL COOP	4,306	4,447	4,556	4,646	4,715
340978	ALHAMBRA-GRANTFORK	1,206	1,277	1,292	1,208	1,207
340983	CAMBRIDGE TEL CO -IL	1,794	1,837	1,850	1,936	1,981
340984	CASS TEL CO	3,066	3,124	3,210	3,175	3,164
340990	CLARKSVILLE MUTUAL	182	185	208	219	242
340993	CROSSVILLE TEL CO	661	678	696	706	697
340998	FRONTIER-DEPUE	805	805	787	857	850
341003	EGYPTIAN COOP ASSN	3,061	3,085	3,216	3,545	3,416
341004	EL PASO TEL CO	1,764	1,766	2,114	2,104	2,205
341009	C-R TEL CO	951	954	964	1,000	990
341011	FRONTIER OF LAKESIDE	866	928	833	944	947
341012	FLAT ROCK TEL CO-OP	574	563	593	569	610
341015	VERIZON NORTH-IL	636,315	656,398	677,894	704,360	675,670
341016	GENESEO TEL CO	7,386	7,872	8,236	8,724	8,950
341017	GLASFORD TEL CO	1,245	1,265	1,300	1,386	1,441
341020	GRAFTON TEL CO	791	823	844	837	869
341021	GRANDVIEW MUTUAL TEL	97	95	100	100	114
341023	GRIDLEY TEL CO	1,380	1,490	1,550	1,570	1,518
341024	HAMILTON COUNTY COOP	2,295	2,374	2,417	2,491	2,695
341025	SHAWNEE TELEPHONE CO	4,009	4,178	4,282	4,397	4,474
341026	HARRISONVILLE TEL CO	17,263	17,877	18,653	19,668	19,893
341029	HENRY COUNTY TEL CO	1,519	1,548	1,580	1,633	1,631
341032	HOME TEL CO-ST JACOB	928	983	1,012	1,026	1,002
341036	VERIZON N-IL(CONTEL)	181,904	188,466	194,812	200,856	137,397
341037	IL CONSOLIDATED TEL	74,904	85,594	87,210	88,953	89,651
341038	FRONTIER OF ILLINOIS	4,640	5,057	5,272	5,292	5,353
341041	KINSMAN MUTUAL TEL	91	98	106	107	110
341043	LA HARPE TEL CO	1,088	1,095	1,112	1,123	1,141
341045	LEAF RIVER TEL CO	619	621	630	627	644
341046	LEONORE MUTUAL TEL	148	155	154	159	159
341047	MCDONOUGH TEL COOP	4,479	4,519	4,588	4,629	4,620
341048	MCNABB TEL CO	478	480	474	478	494
341049	MADISON TEL CO	1,415	1,480	1,540	1,566	1,614
341050	MARSEILLES TEL CO	3,798	3,906	4,045	4,261	4,350
341053	METAMORA TEL CO	3,714	3,874	4,076	4,227	4,344
341054	MID CENTURY TEL COOP	4,499	4,629	4,737	4,796	4,934
341055	FRONTIER-MIDLAND	4,420	4,798	4,820	4,961	4,999

Table 3.35
Number of Loops by Study Area

Study Area Code	Study Area Name	1996	1997	1998	1999	2000
	ILLINOIS (CONT.)					
341057	GALLATIN RIVER COMM.	208,316	77,749	77,906	84,070	85,875
341058	MONTROSE MUTUAL TEL	1,550	1,649	1,644	1,692	1,776
341060	MOULTRIE INDEPENDENT	766	783	796	822	853
341061	FRONTIER-MT. PULASKI	1,924	2,299	2,283	2,132	2,164
341062	NEW WINDSOR TEL CO	618	626	630	637	643
341065	ODIN TEL EXCH INC	1,173	1,198	1,191	1,160	1,186
341066	ONEIDA TEL EXCHANGE	568	586	573	605	621
341067	FRONTIER-ORION	1,817	1,871	1,913	1,968	2,011
341073	FRONTIER-PRAIRIE	1,064	1,161	1,180	1,206	1,204
341075	REYNOLDS TEL CO, INC	543	571	566	614	599
341079	FRONTIER-SCHUYLER	2,992	3,048	3,120	3,186	3,184
341086	TONICA TEL CO	511	529	551	553	569
341087	VIOLA HOME TEL CO	766	793	811	832	866
341088	WABASH TEL COOP, INC	4,846	4,846	4,985	5,112	5,456
341091	WOODHULL COMMUNITY	740	735	766	801	752
341092	STELLE TEL CO	73	86	86	99	102
341093	YATES CITY TEL CO	523	542	561	572	581
341183	CITIZENS TELECOMM-IL	0	0	0	0	112,231
343035	VERIZON S-IL(ALLTEL)	41,678	42,747	43,788	44,544	37,761
345070	ILLINOIS BELL TEL CO	6,464,254	6,830,127	7,013,269	7,089,259	6,953,854
TOTAL:	INDIANA	3,342,142	3,470,873	3,588,943	3,681,683	3,710,627
320742	BLOOMINGDALE HOME	595	601	612	635	641
320744	CAMDEN TEL CO - IN	1,715	1,782	1,827	1,903	2,031
320747	CENTURYTEL-CENTR IN	3,114	3,239	3,367	3,473	3,600
320750	FRONTIER OF INDIANA	2,509	2,537	2,631	2,711	2,851
320751	CITIZENS TEL CORP	2,338	2,411	2,504	2,579	2,667
320753	CLAY CTY RURAL COOP	10,716	11,345	11,975	12,414	12,856
320756	CRAIGVILLE TEL CO	876	897	1,054	1,222	1,314
320759	DAVIESS-MARTIN/RTC	2,965	3,094	3,085	3,764	4,076
320771	GEETINGSVILLE TEL CO	478	497	578	704	783
320772	VERIZON N-IN	709,114	734,704	757,377	776,765	784,444
320775	HANCOCK TELECOM	6,203	6,646	7,410	7,880	7,840
320776	COMM CORP OF INDIANA	9,722	10,254	10,811	11,229	11,768
320777	HOME CO OF PITTSBORO	2,074	2,274	2,439	2,598	2,793
320778	HOME TEL CO INC	2,111	2,253	2,326	2,427	2,452
320779	VERIZON N-IN(CONTEL)	172,594	179,777	187,153	193,226	197,543
320783	LIGONIER TEL CO	2,622	2,649	2,723	2,812	2,918
320788	MERCHANTS & FARMERS	557	568	610	611	626
320790	MONON TEL CO	1,862	1,967	2,004	2,062	2,066
320792	MULBERRY COOP TEL CO	2,498	2,693	2,889	3,019	3,126
320796	NEW LISBON TEL CO	804	840	884	906	922
320797	NEW PARIS TEL INC	1,922	1,989	2,086	2,191	2,213
320800	NORTHWESTERN INDIANA	12,012	12,451	13,006	13,792	14,464
320801	CENTURYTEL OF ODON	1,604	1,632	1,672	1,687	1,727
320807	PERRY-SPENCER RURAL	5,170	5,595	6,122	6,533	6,967
320809	COMM CORP OF S. IN	1,974	2,018	2,137	2,119	2,193
320813	PULASKI-WHITE RURAL	1,955	2,066	2,168	2,168	2,121
320815	ROCHESTER TEL CO	7,243	7,647	8,241	8,631	8,781
320816	S & W TEL CO	478	466	500	524	541
320818	SMITHVILLE TEL CO	28,142	29,500	30,832	32,258	33,374
320819	SE INDIANA RURAL	4,161	4,426	4,576	5,076	5,896
320825	SUNMAN TELECOMM CORP	4,111	4,315	4,284	4,436	5,029
320826	SWAYZEE TEL CO	1,044	1,070	1,144	1,174	1,181
320827	SWEETSER RURAL TEL	1,739	1,774	1,746	1,912	1,972
320828	FRONTIER-THORNTOWN	2,508	2,663	2,683	2,782	2,873
320829	TIPTON TEL CO	4,715	5,149	5,205	5,614	5,801
320830	TRI-COUNTY TEL CO	3,214	3,388	3,539	4,352	4,498

Table 3.35
Number of Loops by Study Area

Study Area Code	Study Area Name	1996	1997	1998	1999	2000
	INDIANA (CONT.)					
320832	UTC OF INDIANA	225,592	233,235	239,321	256,398	261,403
320834	WASHINGTON CTY RURAL	3,016	3,202	3,381	3,588	3,783
320837	WEST POINT TEL CO	679	710	729	748	789
320839	YEOMAN TEL CO, INC	1,217	1,225	1,255	1,260	1,292
323034	VERIZON N-IN(ALLTEL)	9,967	10,342	10,835	10,957	11,205
325080	INDIANA BELL TEL CO	2,084,212	2,164,982	2,239,222	2,280,543	2,285,207
TOTAL:	IOWA	1,541,976	1,590,157	1,641,128	1,676,751	1,729,098
351096	HEARTLND-HICKORYTECH	1,340	14,509	14,902	13,756	14,962
351097	ANDREW TEL CO INC	352	355	369	370	378
351098	ARCADIA TEL CO	332	333	335	345	347
351101	ATKINS TEL CO, INC	639	677	702	730	740
351105	AYRSHIRE FARMERS MUT	377	375	393	414	414
351106	ALPINE COMM.	0	6,619	6,975	7,085	7,149
351107	BALDWIN-NASHVILLE	312	318	330	342	350
351108	BARNES CITY COOP	168	172	180	182	190
351110	BERNARD TEL CO INC	584	586	607	606	594
351112	BREDA TEL COOP	1,106	1,125	1,156	1,224	1,295
351113	BROOKLYN MUTUAL TEL	1,482	1,524	1,582	1,637	1,706
351114	THE BURT TEL CO	438	455	472	479	487
351115	BUTLER-BREMER MUTUAL	1,982	2,981	3,077	3,176	3,254
351118	CASCADE TEL CO	1,630	1,704	1,800	1,862	1,891
351119	CASEY MUTUAL TEL CO	450	457	469	487	493
351121	CENTER JUNCTION TEL	152	151	140	140	146
351125	CENTRAL SCOTT TEL CO	5,247	5,605	5,822	6,056	6,398
351126	CENTURYTEL-CHESTER	203	207	220	221	219
351127	FRONTIER OF IOWA	52,786	53,983	58,290	59,749	60,816
351129	THE CITIZENS MUTUAL	3,762	3,887	3,906	4,079	4,397
351130	CLARENCE TEL CO	811	854	882	904	928
351132	CLEAR LAKE INDEPEND	6,451	6,567	6,889	7,164	7,372
351133	C-M-L TEL COOP ASSN	798	840	894	895	904
351134	COLO TEL CO	676	703	729	768	771
351136	COON CREEK TEL CO	644	639	655	673	709
351137	COON VALLEY COOP TEL	626	641	641	700	722
351139	COOPERATIVE TEL CO	1,412	1,463	1,529	1,576	1,620
351141	CORN BELT TEL CO	761	756	831	888	907
351146	CUMBERLAND TEL CO	406	424	435	432	435
351147	DANVILLE MUTUAL TEL	1,013	1,056	1,110	1,117	1,142
351149	DEFIANCE TEL CO	273	269	283	292	306
351150	DIXON TEL CO	628	641	662	692	722
351152	DUMONT TEL CO	686	1,593	1,548	1,601	1,595
351153	DUNKERTON TEL COOP	684	708	750	776	796
351156	EAST BUCHANAN COOP	1,513	1,554	1,609	1,632	1,642
351157	ELLSWORTH COOP ASSN	674	694	729	771	770
351158	MINBURN TELECOMM.	974	990	958	987	985
351160	FARMERS & BUSINESSME	1,099	1,118	1,166	1,194	1,230
351162	FARMERS COOP TEL CO	1,342	1,391	1,433	1,427	1,533
351166	FARMERS & MERCHANTS	799	814	839	853	920
351167	ITS-IOWA TELECOM-NO	119,253	122,056	123,787	125,831	127,621
351168	FARMERS MUTUAL COOP	1,876	1,915	1,980	2,024	2,078
351169	FARMERS MUTUAL COOP	532	533	537	559	552
351170	ITS-IOWA TELECOM-SYS	73,000	75,226	76,625	79,014	82,019
351171	FARMERS MUTUAL JESUP	1,875	1,907	1,978	2,057	2,120
351172	FARMERS MUTUAL TEL	2,437	2,481	2,509	2,528	2,549
351173	FARMERS MUTUAL COOP	2,063	2,187	2,357	2,487	2,656
351174	FARMERS MUTUAL TEL	1,136	1,131	1,130	1,204	1,251
351175	FARMERS TEL CO - BAT	419	430	437	422	418
351176	FARMERS TEL CO-ESSEX	755	709	791	763	792

Table 3.35
Number of Loops by Study Area

Study Area Code	Study Area Name	1996	1997	1998	1999	2000
	IOWA (CONT.)					
351177	FARMERS TEL CO -RICE	1,732	1,743	1,745	1,756	1,788
351207	ITS - IOWA TELECOM	78,485	81,131	83,499	84,744	87,600
351179	FENTON CO-OP TEL CO	344	360	375	371	384
351187	MID-IOWA TEL CO	1,154	1,174	1,235	1,378	1,513
351188	GOLDFIELD TEL CO	622	616	616	620	627
351189	RIVER VALLEY COOP	991	1,025	1,044	1,077	1,115
351191	GRAND MOUND COOP TEL	580	591	595	619	647
351195	GRISWOLD CO-OP TEL	2,018	2,096	2,139	2,175	2,254
351199	HAWKEYE TEL CO	489	491	499	504	512
351202	HOSPERS TEL EXCH INC	715	726	735	747	759
351203	HUBBARD COOP ASSN	820	819	869	893	929
351205	HUXLEY COOP TEL CO	1,709	1,739	1,909	1,973	2,015
351206	IAMO TEL CO - IA	416	423	443	461	470
351209	INTERSTATE 35 TEL CO	1,091	1,139	1,191	1,262	1,312
351212	JEFFERSON TEL CO -IA	3,319	3,517	3,705	3,820	3,800
351213	JORDAN SOLDIER VLY	332	340	341	375	430
351214	KALONA COOP TEL CO	1,891	1,932	1,960	2,019	2,213
351217	KEYSTONE FRMS COOP	1,006	1,023	1,057	1,083	1,093
351220	LA PORTE CITY TEL CO	1,976	2,015	2,036	2,065	2,084
351222	LA MOTTE TEL CO	661	673	684	695	712
351223	LAUREL TEL CO, INC	301	313	334	347	365
351225	LEHIGH VALLEY COOP	1,900	1,930	2,010	2,081	2,086
351228	LONE ROCK CO-OP TEL	286	289	306	323	328
351229	LOST NATION-ELWOOD	691	668	694	709	722
351230	NORTHEAST IOWA TEL	1,897	1,907	1,979	2,049	2,110
351232	LYNNVILLE TEL. CO.	302	312	330	352	382
351235	MANILLA TEL CO	600	590	605	610	643
351237	MARNE & ELK HORN TEL	1,433	1,452	1,486	1,567	1,607
351238	MARTELLE COOP ASSN	296	298	312	325	356
351239	MASSENA TEL CO	661	676	688	704	716
351241	MECHANICSVILLE TEL	840	853	872	901	924
351242	MILES COOP TEL ASSN	707	725	749	772	796
351243	MILLER TEL CO - IA	107	104	104	107	109
351245	MINBURN TEL CO	447	456	468	488	490
351246	MINERVA VALLEY TEL	761	781	825	860	863
351247	MODERN COOP TEL CO	905	917	947	993	1,006
351248	MONTEZUMA MUTUAL TEL	2,210	2,307	2,350	2,422	2,477
351250	MUTUAL TEL CO	656	676	683	715	745
351251	MEDIAPOLIS TEL CO	2,038	2,129	2,191	2,241	2,348
351252	MUTUAL TEL CO	4,314	4,439	4,693	4,830	4,978
351257	NORTH ENGLISH COOP	834	835	854	887	930
351259	NORTHERN IOWA TEL CO	2,640	2,695	2,742	2,799	2,878
351260	NORTHWEST IOWA TEL	3,967	4,511	6,526	7,477	8,891
351261	NORTHWEST TEL COOP	1,169	1,289	1,264	1,414	1,461
351262	NORWAY RURAL TEL CO	652	661	687	698	704
351263	OGDEN TEL CO - IA	1,806	1,854	1,908	2,001	2,067
351264	OLIN TEL CO, INC	808	814	843	856	878
351265	ONSLOW COOP TEL ASSN	245	253	237	243	258
351266	ORAN MUTUAL TEL CO	256	262	279	296	302
351269	PALO COOP TEL ASSN	446	470	470	502	529
351270	PALMER MUTUAL TEL CO	311	308	313	322	344
351271	PANORA COOP TEL ASSN	1,800	1,795	1,912	2,031	2,085
351273	PEOPLES TEL CO - IA	851	880	902	898	932
351274	CENTURYTEL-POSTVILLE	1,549	1,609	1,720	1,787	1,794
351275	PRAIRIEBURG TEL CO	207	216	217	221	232
351276	PRESTON TEL CO	1,178	1,200	1,222	1,257	1,297
351277	RADCLIFFE TEL CO	529	522	537	558	569
351278	READLYN TEL CO	766	778	810	853	902

Table 3.35
Number of Loops by Study Area

Study Area Code	Study Area Name	1996	1997	1998	1999	2000
	IOWA (CONT.)					
351280	RINGSTED TEL CO	418	438	453	463	472
351282	ROCKWELL COOP ASSN	1,292	1,297	1,329	1,359	1,394
351283	ROYAL TEL CO	466	480	486	470	477
351284	RUTHVEN TEL EXCHANGE	809	866	909	904	908
351285	SAC COUNTY MUTUAL	1,088	1,092	1,145	1,157	1,184
351291	SCHALLER TEL CO	1,704	1,763	1,822	1,835	1,829
351292	SEARSBORO TEL CO	315	337	433	380	361
351293	SHARON TEL CO	1,136	1,169	1,187	1,247	1,283
351294	SCRANTON TEL CO	518	539	547	566	588
351295	SHELL ROCK TEL CO	1,045	1,063	1,094	1,131	1,142
351297	HEART OF IOWA COOP	2,073	2,189	2,341	2,409	2,456
351298	SOUTH SLOPE COOP TEL	8,432	9,445	10,441	11,331	12,570
351301	SOUTHWEST TEL EXCH	720	718	732	762	784
351302	SPRINGVILLE COOP TEL	1,212	1,231	1,250	1,334	1,376
351303	COOP TEL EXCHANGE	669	688	687	726	738
351304	SWISHER TEL CO	765	810	895	942	1,000
351305	STRATFORD MUTUAL TEL	714	735	764	760	749
351306	SULLY TEL ASSOC	1,020	1,036	1,077	1,142	1,172
351307	SUPERIOR TEL COOP	179	190	192	203	216
351308	TEMPLETON TEL CO	368	366	374	393	416
351309	TERRIL TEL. COOP.	485	495	496	493	465
351310	TITONKA TEL CO	578	595	613	631	645
351316	UNITED FARMERS TEL	635	637	654	568	620
351319	VAN BUREN TEL CO	2,629	2,734	2,828	2,951	3,071
351320	VAN HORNE COOP TEL	644	574	571	597	622
351322	VENTURA TEL CO, INC	532	543	591	604	618
351324	VILLISCA FARMERS TEL	1,215	1,222	1,257	1,277	1,320
351326	WALNUT TEL CO, INC	781	812	841	856	900
351327	WEBB-DICKENS TEL	422	445	446	448	468
351328	WEBSTER-CALHOUN COOP	4,910	5,051	5,126	5,268	5,398
351329	WELLMAN COOP TEL	1,319	1,372	1,395	1,440	1,505
351331	WEST IOWA TEL CO	4,920	5,035	5,267	5,403	5,579
351332	WEST LIBERTY TEL CO	3,718	3,883	3,949	4,069	4,196
351334	WESTERN IOWA ASSN	3,349	3,481	3,625	3,780	3,967
351335	WESTSIDE INDEPENDENT	349	343	341	350	358
351336	WILTON TEL CO	1,863	1,945	2,012	2,091	2,173
351337	WINNEBAGO COOP ASSN	6,704	6,845	7,213	7,313	7,488
351342	WOOLSTOCK MUTUAL	261	260	266	275	281
351343	WYOMING MUTUAL TEL	714	719	688	725	746
351344	PRAIRIE TEL CO	1,106	1,127	1,055	1,105	1,097
351346	ACE TEL ASSN-IA	3,992	4,101	4,251	4,446	4,667
351405	HILLS TEL CO, INC-IA	1,908	1,976	2,213	2,124	2,163
351424	MABEL COOP TEL-IA	897	920	945	982	1,018
351888	GRAND RIVER MUT-IA	5,876	8,595	8,802	8,921	8,898
355141	QWEST CORP-IA	1,026,551	1,035,335	1,066,349	1,088,216	1,122,068
TOTAL:	KANSAS	1,522,857	1,584,902	1,650,699	1,719,870	1,732,809
411317	UNITED OF EASTERN KS	55,255	55,978	57,600	60,037	60,510
411746	BLUE VALLEY TEL CO	2,764	2,838	2,885	2,966	3,019
411756	COLUMBUS TELEPHONE	2,398	2,471	2,602	2,795	2,819
411758	COUNCIL GROVE TEL CO	2,073	2,117	2,185	2,319	2,423
411761	CUNNINGHAM TEL CO	1,508	1,521	1,544	1,573	1,618
411764	ELKHART TEL CO INC	1,581	1,640	1,782	1,676	1,705
411777	GOLDEN BELT TEL ASSN	3,724	5,375	6,705	6,886	6,979
411778	GORHAM TEL CO	341	350	358	354	356
411780	HAVILAND TEL CO	3,964	4,101	4,204	4,248	4,164
411781	H & B COMMUNICATIONS	1,080	1,064	1,081	1,095	1,033
411782	HOME TEL CO	1,879	1,953	2,034	2,133	2,189

Table 3.35
Number of Loops by Study Area

Study Area Code	Study Area Name	1996	1997	1998	1999	2000
	KANSAS (CONT.)					
411785	J. B. N. TEL CO INC	2,800	2,877	2,897	2,952	2,981
411788	KANOKLA TEL ASSN-KS	2,352	2,427	2,468	2,567	2,553
411791	LA HARPE TEL CO INC	402	399	399	427	434
411801	MADISON TEL CO INC	797	837	849	868	830
411807	MOKAN DIAL INC-KS	2,816	3,036	3,302	3,580	3,786
411808	MOUNDRIDGE TEL CO	2,666	2,775	2,852	2,971	2,999
411809	MUTUAL TEL CO	466	494	473	494	509
411814	PEOPLES MUTUAL TEL	1,434	1,504	1,621	1,725	1,835
411817	PIONEER TEL ASSN INC	15,232	15,711	16,319	16,994	17,453
411818	CRAW-KAN TEL COOP	13,566	13,656	14,102	14,534	14,770
411820	RAINBOW TEL COOP	1,898	1,958	2,051	2,145	2,064
411826	RURAL TEL SERVICE CO	8,372	8,968	11,559	12,257	12,443
411827	S & T TEL COOP ASSN	1,938	2,852	3,089	3,390	3,527
411829	S & A TEL CO INC	883	934	1,002	1,004	1,022
411831	S. CENTRAL TEL - KS	1,884	1,817	1,984	1,921	2,011
411833	SOUTHERN KANSAS TEL	4,550	4,718	5,062	5,197	5,234
411835	SUNFLOWER TEL CO	4,656	5,607	5,640	5,897	6,176
411839	TRI-COUNTY TEL ASSN	3,372	3,420	3,504	3,569	3,613
411840	TWIN VALLEY TEL INC	2,345	2,475	2,589	2,468	2,435
411841	UNITED TEL ASSN	5,563	5,710	6,073	6,328	6,370
411842	UTC OF KANSAS	75,003	74,450	76,251	78,321	79,502
411845	WAMEGO TEL CO INC	4,813	5,035	5,333	5,494	5,658
411847	WHEAT STATE TEL, INC	2,237	2,267	2,348	2,476	2,511
411849	WILSON TEL CO INC	2,235	2,303	2,449	2,454	2,458
411852	ZENDA TEL COMPANY	227	231	244	249	234
411957	UTC-MO DBA UTC-SE KS	6,122	6,174	6,401	6,659	6,278
412030	TOTAH TELEPHONE CO	1,395	1,434	1,456	1,520	1,523
415214	SOUTHWESTERN BELL-KS	1,276,266	1,331,425	1,385,402	1,445,327	1,454,785
TOTAL:	KENTUCKY	1,986,437	2,064,056	2,133,866	2,192,122	2,225,549
260396	BALLARD RURAL COOP	6,213	6,278	6,633	6,914	7,208
260398	BRANDENBURG TEL CO	23,558	24,787	26,060	27,652	29,415
260401	DUO COUNTY TEL COOP	11,209	11,390	11,986	12,635	13,025
260402	ALLTEL KENTUCKY	21,886	23,306	25,168	26,586	27,531
260406	FOOTHILLS RURAL COOP	13,286	13,697	14,149	14,308	15,974
260407	VERIZON SOUTH-KY	413,155	431,728	447,238	458,523	463,087
260408	GEARHEART-COALFIELDS	5,694	5,970	6,310	6,617	6,789
260410	VERIZON S-KY(CONTEL)	88,473	92,569	95,776	99,432	101,290
260411	LESLIE COUNTY TEL CO	8,125	8,288	8,595	8,864	9,022
260412	LEWISPORT TEL CO	1,299	1,366	1,393	1,485	1,680
260413	LOGAN TEL. COOP. INC	6,269	6,490	6,706	7,214	7,483
260414	MOUNTAIN RURAL COOP	13,397	13,735	14,216	14,850	15,332
260415	PEOPLES RURAL COOP	6,940	7,197	7,702	8,155	8,626
260417	SALEM TEL CO	1,975	2,018	2,051	2,060	2,224
260418	SOUTH CENTRAL RURAL	24,615	25,621	26,488	27,996	28,657
260419	THACKER/GRIGSBY TEL	7,073	7,274	7,514	7,745	8,016
260421	WEST KENTUCKY RURAL	16,721	16,909	17,488	18,259	18,614
265061	CINCINNATI BELL-KY	184,227	191,813	199,419	202,220	202,619
265182	SO CENTRAL BELL-KY	1,132,322	1,173,620	1,208,974	1,240,607	1,258,957
TOTAL:	LOUISIANA	2,339,482	2,435,615	2,529,299	2,586,330	2,612,644
270423	CENTURYTEL-CENTR LA	17,481	17,855	18,468	19,223	19,543
270424	CENTURYTEL-SE LA	12,029	12,412	12,896	13,459	13,845
270425	CAMERON TEL CO - LA	7,287	8,054	8,379	9,019	9,185
270426	CAMPTI-PLEASANT HILL	2,567	2,618	2,693	2,731	2,719
270427	CENTURYTEL-CHATHAM	1,611	1,661	1,665	1,731	1,797
270428	DELCAMBRE TEL CO	1,391	1,416	1,465	1,497	1,560
270429	EAST ASCENSION TEL	32,016	34,339	36,659	39,289	41,063

Table 3.35
Number of Loops by Study Area

Study Area Code	Study Area Name	1996	1997	1998	1999	2000
	LOUISIANA (CONT.)					
270430	ELIZABETH TEL CO	2,917	3,155	3,187	3,431	3,481
270431	CENTURYTEL-NW LA	9,399	9,559	9,679	9,864	9,997
270432	KAPLAN TEL CO	5,203	5,452	5,591	5,696	5,762
270433	LAFOURCHE TEL CO	13,948	15,286	16,355	16,943	17,226
270434	CENTURYTEL-EVANGELIN	33,317	34,223	35,619	36,741	37,368
270435	NORTHEAST LOUISIANA	892	955	963	1,005	1,011
270436	CENTURY NORTH LA	7,056	7,101	7,287	7,585	7,742
270438	RESERVE TEL CO	5,129	5,119	5,407	5,696	5,894
270439	CENTURYTEL-RINGGOLD	1,904	1,858	1,867	1,910	1,917
270440	CENTURYTEL - EAST LA	2,648	2,654	2,783	2,951	3,064
270441	STAR TEL CO	4,839	4,927	5,035	5,101	5,127
270442	CENTURYTEL-SW LA	5,332	5,384	5,599	5,927	6,140
275183	SO CENTRAL BELL-LA	2,172,516	2,261,587	2,347,702	2,396,531	2,418,203
TOTAL:	MAINE	775,071	808,423	824,980	861,360	873,935
100002	OXFORD WEST TEL CO	626	6,473	6,797	7,046	7,117
100003	LINCOLNVILLE TEL CO	1,752	11,680	12,807	13,472	14,170
100004	CHINA TEL CO.	3,312	3,443	3,579	3,774	3,969
100005	COBBOSSEECONTEE TEL	712	732	746	826	818
100007	ISLAND TEL CO	598	632	629	685	684
100010	HAMPDEN TEL CO	2,933	3,167	3,361	3,479	3,607
100011	HARTLAND & ST ALBANS	3,354	3,522	3,709	3,885	3,949
100015	COMMUNITY SERVICE	10,585	11,075	11,658	12,515	13,010
100019	OXFORD COUNTY TEL	5,271	5,524	5,805	6,271	6,457
100020	PINE TREE TEL & TEL	6,216	6,495	6,723	6,952	7,331
100022	SACO RIVER TEL & TEL	8,237	8,758	9,247	9,975	10,559
100024	SOMERSET TEL CO	11,184	11,596	12,062	12,416	12,899
100025	STANDISH TEL CO	7,496	18,901	19,796	20,632	21,671
100027	UNION RIVER TEL CO	1,176	1,222	1,304	1,403	1,427
100029	UNITY TEL CO., INC.	4,562	4,604	4,724	5,056	5,311
100031	WARREN TEL CO	1,697	1,701	1,765	1,872	1,987
100034	WEST PENOBSCOT TEL	2,203	2,342	2,429	2,569	2,659
103313	NORTHLAND TEL CO-ME	52,705	22,278	23,271	24,481	25,504
103315	MID MAINE TELECOM	0	5,625	5,868	5,994	6,176
105111	VERIZON MAINE	650,452	678,653	688,700	718,057	724,630
TOTAL:	MARYLAND	3,344,003	3,493,609	3,636,024	3,840,423	3,932,364
180216	ARMSTRONG TEL OF MD	6,031	6,453	6,968	7,206	8,073
185030	VERIZON MARYLAND INC	3,337,972	3,487,156	3,629,056	3,833,217	3,924,291
TOTAL:	MASSACHUSETTS	4,273,186	4,463,949	4,514,497	4,586,951	4,531,432
110036	GRANBY TEL & TEL -MA	2,707	2,805	2,899	2,933	3,027
110037	RICHMOND TEL CO	1,061	1,066	1,121	1,159	1,206
115112	VERIZON MASS.	4,269,418	4,460,078	4,510,477	4,582,859	4,527,199
TOTAL:	MICHIGAN	6,029,127	6,257,985	6,413,337	6,531,191	6,478,361
310669	ALLENDALE TEL CO	5,263	5,668	6,252	6,740	7,295
310671	CENTURY TEL. MIDWEST	27,363	28,595	29,380	30,216	30,912
310672	COMM CORP OF MI	4,517	4,717	4,921	5,088	5,296
310675	BARAGA TEL CO	5,045	5,153	5,278	5,364	5,292
310676	BARRY COUNTY TEL CO	7,535	8,022	8,352	8,582	8,269
310677	ISLAND TEL CO	1,004	1,050	1,126	1,153	1,197
310678	BLANCHARD TEL ASSN	1,351	1,412	1,443	1,478	1,494
310679	BLOOMINGDALE TEL CO	2,013	2,103	2,186	2,298	2,347
310680	CHIPPEWA COUNTY TEL	1,367	1,570	1,552	1,641	1,706
310682	FRONTIER-MICHIGAN	22,195	23,735	24,433	25,145	25,764
310683	CARR TEL CO	1,909	2,047	1,980	1,978	1,978
310685	CHATHAM TEL CO - MI	2,792	2,874	3,024	3,084	3,200

Table 3.35
Number of Loops by Study Area

Study Area Code	Study Area Name	1996	1997	1998	1999	2000
	MICHIGAN (CONT.)					
310688	CLIMAX TEL CO	1,317	1,524	1,469	1,507	1,659
310689	CENTURYTEL-UPPER MI	0	12,043	12,488	12,726	12,926
310691	DEERFIELD FARMERS	2,571	2,677	2,733	2,790	2,910
310692	DRENTHE TEL CO	689	738	754	768	782
310694	FARMERS DBA CHAPIN	659	632	666	667	693
310695	VERIZON NORTH-MI	663,652	676,909	701,599	728,983	746,713
310702	CENTURY OF MICHIGAN	53,390	55,636	58,508	60,907	62,128
310703	KALEVA TEL CO	2,337	2,468	2,499	2,521	2,702
310704	ACE TEL OF MICHIGAN	4,906	5,106	5,418	5,799	5,974
310705	CENTURY-NORTHN MICH.	2,862	3,027	3,169	3,432	3,472
310708	LENNON TEL CO	1,832	1,868	1,932	1,885	2,085
310711	MIDWAY TEL CO	903	876	865	856	891
310713	HIAWATHA TEL CO	5,814	5,714	5,909	6,005	6,167
310714	OGDEN TEL CO	442	442	457	470	476
310717	ONTONAGON COUNTY TEL	4,459	4,573	4,503	4,409	4,589
310720	PENINSULA TEL CO -MI	1,425	1,526	1,568	1,586	1,648
310721	PIGEON TEL CO	3,619	3,708	3,870	3,991	4,015
310725	SAND CREEK TEL CO	1,174	1,166	1,222	1,243	1,286
310726	SHIAWASSEE TEL CO	5,429	5,780	5,979	6,148	6,433
310728	SPRINGPORT TEL CO	1,790	1,866	1,896	1,926	2,002
310732	UPPER PENINSULA TEL	6,583	6,774	6,979	7,101	7,327
310734	WALDRON TEL CO	620	629	632	673	663
310735	WESTPHALIA TEL CO	963	1,039	1,073	1,108	1,154
310737	WINN TEL CO	700	738	779	826	844
310738	WOLVERINE TEL CO	9,035	9,459	9,863	10,333	10,925
313033	VERIZON N-MI(ALLTEL)	49,449	51,335	53,409	55,474	57,066
315090	MICHIGAN BELL TEL CO	5,120,153	5,312,786	5,433,171	5,514,290	5,436,081
TOTAL:	MINNESOTA	2,785,051	2,881,632	2,992,573	3,068,986	3,202,647
361123	CITIZENS-MN-LAKES	115,925	120,561	124,593	128,849	134,597
361337	WINNEBAGO COOP ASSN	791	792	834	863	891
361346	ACE TEL ASSN-MN	10,288	10,796	11,304	11,838	12,201
361347	ALBANY MUTUAL ASSN	2,997	3,092	3,290	3,407	3,619
361348	WILDERNESS VALLEY	0	0	59	66	69
361350	ARVIG TEL CO	11,648	12,080	12,031	12,718	13,305
361353	CITY OF BARNESVILLE	1,098	1,127	1,187	1,204	1,289
361356	BENTON COOP TEL CO	3,693	3,819	3,990	4,187	4,473
361357	BLACKDUCK TEL CO	1,503	1,565	1,615	1,807	1,876
361358	BLUE EARTH VALLEY	7,104	7,350	7,633	7,988	8,052
361362	BRIDGEWATER TEL CO	6,665	7,050	7,888	8,650	9,468
361365	CALLAWAY TEL CO	273	269	275	282	292
361367	FRONTIER-MINNESOTA	108,330	112,830	124,702	128,514	130,339
361370	CLARA CITY TEL EXCH	1,575	1,583	1,674	1,740	1,827
361372	CLEMENTS TEL CO	188	192	212	217	221
361373	CONSOLIDATED TEL CO	8,006	8,463	9,019	9,713	10,316
361374	ARROWHEAD COMM CORP	733	729	757	798	787
361375	MID-COMM-HICKORYTECH	8,647	8,958	9,235	9,579	9,819
361380	DELAVAN TEL CO	335	343	334	343	345
361381	DUNNELL TEL CO	261	275	272	276	277
361383	EAGLE VALLEY TEL CO	658	670	673	698	679
361384	EASTON TEL CO	260	279	292	299	301
361385	EAST OTTER TAIL TEL	17,148	17,469	18,041	18,474	19,227
361386	ECKLES TEL CO	3,727	3,897	4,100	4,264	4,275
361387	EMILY COOP TEL CO	1,370	1,410	1,490	1,539	1,548
361389	FARMERS MUTUAL TEL	1,138	1,146	1,164	1,181	1,203
361390	FEDERATED TEL COOP	2,113	2,063	2,149	2,243	2,187
361391	FELTON TEL CO. INC.	700	700	722	725	743
361395	GARDEN VALLEY TEL CO	14,495	14,822	15,149	15,736	16,278

Table 3.35
Number of Loops by Study Area

Study Area Code	Study Area Name	1996	1997	1998	1999	2000
	MINNESOTA (CONT.)					
361396	GARDONVILLE COOP TEL	3,005	3,049	3,244	3,263	3,498
361399	GRANADA TEL CO	261	260	274	282	281
361401	HALSTAD TEL CO	1,421	1,431	1,539	1,652	1,693
361403	FEDERATED UTILITIES	710	726	749	784	795
361404	HARMONY TEL CO	939	951	994	1,007	1,035
361405	HILLS TEL CO, INC	578	605	619	631	634
361408	HOME TEL CO - MN	1,815	1,854	1,905	1,921	1,995
361409	HUTCHINSON TEL CO	11,072	11,966	12,366	12,886	13,653
361410	JOHNSON TEL CO	1,841	1,773	1,844	1,936	2,001
361412	KASSON & MANTORVILLE	3,875	4,051	4,396	4,638	4,872
361413	MID STATE DBA KMP	2,021	2,076	2,127	2,182	2,216
361414	LAKEDALE TEL CO	11,001	11,636	12,311	12,926	13,592
361419	LISMORE COOP TEL CO	334	342	352	356	357
361422	LONSDALE TEL CO	1,356	1,404	1,490	1,560	1,659
361423	LOWRY TEL CO, LLC	795	817	848	870	881
361424	MABEL COOP TEL - MN	749	772	800	817	831
361425	CHRISTENSEN-MADELIA	1,710	1,749	1,826	1,816	1,845
361426	MANCHESTER-HARTLAND	606	643	668	721	767
361427	MANKATO-HICKORYTECH	35,257	36,618	38,160	40,573	43,148
361430	MELROSE TEL CO	9,487	9,749	10,196	10,661	11,025
361431	MIDWEST TEL CO	2,592	2,644	2,766	2,813	2,889
361433	MID STATE TEL CO	7,058	7,362	7,829	8,395	8,652
361437	MINNESOTA LAKE TEL	529	572	585	620	618
361439	MINNESOTA VALLEY TEL	1,025	1,040	1,072	1,071	1,093
361440	CANNON VLY TELECOM	2,086	2,135	2,218	2,288	2,305
361442	NEW ULM TELECOM, INC	11,180	11,750	12,510	12,896	13,479
361443	LORETEL SYSTEMS, INC	9,922	10,030	12,913	13,139	13,181
361445	CENTURYTEL-MINNESOTA	773	28,997	29,660	30,527	30,884
361448	OSAKIS TEL CO	1,851	1,856	1,886	1,958	1,997
361450	PARK REGION MUTUAL	4,192	4,339	4,618	4,778	4,806
361451	PAUL BUNYAN RURAL	8,874	9,329	9,868	10,110	10,110
361453	PEOPLES TEL CO - MN	1,911	1,926	1,961	2,061	2,088
361454	PINE ISLAND TEL CO	2,729	2,870	3,003	3,107	3,222
361456	UTC OF MINNESOTA	140,110	146,142	153,689	163,214	165,142
361472	REDWOOD COUNTY TEL	5,389	5,775	6,099	6,781	7,313
361474	ROTHSAY TEL CO, INC	520	526	544	565	586
361475	RUNESTONE TEL ASSN	4,086	4,209	4,608	4,720	5,021
361476	SACRED HEART TEL CO	516	526	536	556	533
361479	SCOTT RICE -INTEGRA	13,381	14,427	15,512	16,956	18,451
361482	SHERBURNE CTY RURAL	9,864	10,648	11,670	12,835	13,695
361483	SLEEPY EYE TEL CO	5,827	5,997	6,197	6,474	6,529
361485	SPRING GROVE COOP	1,223	1,236	1,404	1,338	1,374
361487	STARBUCK TEL CO	1,534	1,578	1,677	1,707	1,759
361491	TWIN VALLEY-ULEN TEL	3,151	3,212	3,259	3,490	3,543
361494	UPSALA COOP TEL ASSN	949	977	1,008	1,064	1,065
361495	VALLEY TEL CO - MN	819	806	827	855	867
361499	CROSSLAKE TEL CO	2,235	2,359	2,456	2,612	2,754
361500	NORTHERN TEL CO - MN	34	36	34	38	40
361501	WEST CENTRAL TEL	3,627	3,732	3,900	4,025	4,449
361502	WESTERN TEL CO	2,348	2,432	2,542	2,592	2,663
361505	WIKSTROM TEL CO, INC	6,037	6,095	6,241	6,505	6,667
361507	WINSTED TEL CO	1,553	1,610	1,684	1,727	1,797
361508	WINTHROP TEL CO	1,135	1,169	1,217	1,236	1,238
361510	WOODSTOCK TEL CO	1,254	1,308	1,382	1,415	1,513
361512	WOLVERTON TEL CO	177	182	191	191	187
361515	ZUMBROTA TEL CO	2,058	2,161	2,229	2,298	2,358
361654	INTERSTATE TELECOMM.	1,593	1,628	1,662	1,709	1,764
365142	QWEST CORP-MN	2,096,668	2,137,356	2,205,811	2,246,696	2,354,431

Table 3.35
Number of Loops by Study Area

Study Area Code	Study Area Name	1996	1997	1998	1999	2000
	MINNESOTA (CONT.)					
367123	CITIZENS-MN-SOUTH	3,739	3,853	3,913	3,944	4,302
TOTAL:	MISSISSIPPI	1,270,437	1,321,211	1,369,549	1,420,048	1,453,578
280446	BAY SPRINGS TEL CO	11,404	11,975	12,279	12,615	12,717
280447	BRUCE TEL CO - MS	2,915	3,327	3,248	3,355	3,323
280448	CALHOUN CITY TEL CO	3,896	3,930	3,922	3,972	4,010
280451	DECATUR TEL CO -MS	1,900	2,010	2,085	2,111	2,242
280452	DELTA TEL CO	4,030	4,134	4,379	4,683	4,789
280453	ALLTEL MISSISSIPPI	10,453	11,017	11,459	11,853	12,263
280454	FRANKLIN TEL CO - MS	7,736	8,038	8,310	8,642	8,855
280455	FULTON TEL CO	8,117	8,477	8,776	9,048	9,202
280456	GEORGETOWN TEL CO	308	317	346	374	392
280457	LAKESIDE TEL. CO.	376	397	410	408	438
280458	CENTURYTEL - N. MISS	16,009	17,639	19,489	21,670	23,163
280460	FRONTIER-MISSISSIPPI	5,813	5,882	6,110	6,321	6,533
280461	NOXAPATER TEL CO	1,021	1,045	1,077	1,089	1,099
280462	MOUND BAYOU TEL & CO	957	957	1,006	1,037	1,076
280466	SLEDGE TEL CO	525	540	579	603	612
280467	SMITHVILLE TEL CO	1,028	1,026	1,063	1,075	1,238
283301	SOUTHEAST MS TEL CO	3,334	3,511	3,702	3,892	4,105
285184	SO CENTRAL BELL-MS	1,189,739	1,236,080	1,280,362	1,326,316	1,356,519
287449	MYRTLE TEL CO	876	909	947	984	1,002
TOTAL:	MISSOURI	3,191,928	3,324,261	3,451,057	3,626,749	3,696,167
420463	BPS TEL. CO.	3,280	3,413	3,490	3,646	3,792
420472	CASS COUNTY TEL. CO.	6,633	6,950	7,341	7,894	8,124
421151	SPECTRA COMM. GROUP	0	0	0	0	129,947
421186	GTE-MW-VERIZON(GTE)	119,487	124,607	128,032	132,854	96,936
421206	IAMO TEL CO - MO	1,118	1,162	1,181	1,216	1,261
421759	CRAW-KAN TEL COOP-MO	2,284	2,378	2,443	2,546	2,629
421789	KS ST DBA VERIZON MW	3,943	4,099	4,283	4,484	4,694
421807	MOKAN DIAL INC-MO	728	744	755	800	819
421846	GTE-MW VERIZON-MO	52,162	54,779	54,202	56,774	25,841
421860	ALMA TEL CO	352	360	377	387	390
421864	CHARITON VALLEY TEL	7,671	7,918	8,184	8,251	8,671
421865	CITIZENS TEL CO - MO	3,943	4,042	4,264	4,420	4,428
421866	OZARK TEL. CO.	1,970	2,086	2,111	2,242	2,396
421874	ELLINGTON TEL CO	1,579	1,573	1,864	1,814	1,813
421876	FARBER TEL CO	211	235	231	246	259
421882	FIDELITY TEL CO	14,657	15,280	16,035	16,433	17,040
421885	ALLTEL MISSOURI	53,070	55,876	58,501	62,045	65,609
421886	GOODMAN TEL CO	1,706	1,788	1,825	1,899	1,933
421887	GRANBY TEL CO - MO	2,743	2,746	2,938	3,009	3,000
421888	GRAND RIVER MUT-MO	14,008	14,254	14,646	15,143	15,511
421890	GREEN HILLS TEL CORP	3,529	3,529	3,629	3,763	3,922
421893	CHOCTAW TELEPHONE CO	527	523	556	616	627
421900	KLM TEL CO	1,448	1,496	1,548	1,604	1,649
421901	KINGDOM TELEPHONE CO	4,429	4,630	5,101	5,434	5,788
421908	LE-RU TELEPHONE CO	1,306	1,319	1,373	1,418	1,577
421912	MCDONALD COUNTY TEL	3,173	3,173	3,372	3,585	3,788
421912	MARK TWAIN RURAL TEL	3,115	4,303	4,398	4,587	4,759
421914	MID-MISSOURI TEL CO	4,013	3,628	4,138	4,343	4,616
421920	MILLER TEL CO - MO	1,048	1,032	1,050	1,074	1,146
421922	GTE MW VERIZON-MO	224,242	237,569	254,092	270,276	226,308
421927	NEW FLORENCE TEL CO	439	468	458	471	515
421928	NEW LONDON TEL CO	940	948	1,009	1,040	1,075
421929	HOLWAY TEL CO	562	575	573	577	550
421931	NE MISSOURI RURAL	5,557	8,078	8,376	8,671	9,011

Table 3.35
Number of Loops by Study Area

Study Area Code	Study Area Name	1996	1997	1998	1999	2000
	MISSOURI (CONT.)					
421932	LATHROP TEL COMPANY	1,303	1,333	1,397	1,456	1,540
421934	ORCHARD FARM TEL CO	749	769	802	831	818
421935	OREGON FARMERS MUT	1,143	1,168	1,159	1,209	1,257
421936	PEACE VALLEY TEL CO	402	393	421	444	487
421942	ROCK PORT TEL CO	1,667	1,686	1,762	1,869	1,913
421945	SENECA TEL CO	2,857	2,946	3,070	3,245	3,349
421949	STEELVILLE TEL EXCH	4,139	4,370	4,446	4,514	4,759
421951	STOUTLAND TEL CO	1,278	1,358	1,414	1,493	1,544
421957	UTC OF MISSOURI	224,822	235,259	243,910	261,894	270,350
425213	SOUTHWESTERN BELL-MO	2,407,695	2,499,418	2,590,300	2,716,232	2,749,726
TOTAL:	MONTANA	490,171	507,329	523,779	538,433	559,538
482235	BLACKFOOT TEL COOP	7,340	7,689	8,189	8,471	8,877
482241	HOT SPRINGS TEL CO	681	690	741	819	862
482242	INTERBEL TEL COOP	1,497	1,659	1,775	1,984	2,087
482244	LINCOLN TEL CO INC	1,039	1,079	1,097	1,091	1,091
482246	MID-RIVERS TEL COOP	10,250	10,397	10,514	10,768	10,955
482247	NEMONT TEL COOP-MT	13,411	13,746	13,903	14,269	14,595
482248	NORTHERN TEL COOP	1,396	1,507	1,536	1,561	1,597
482249	CENTURYTEL-MONTANA	54,466	56,729	60,647	63,859	65,794
482250	PROJECT TEL CO	4,720	4,962	5,220	5,564	6,009
482251	RANGE TEL COOP-MT	3,945	4,169	4,322	4,376	4,641
482252	RONAN TEL CO	3,428	3,620	3,868	4,129	4,355
482254	SOUTHERN MONTANA TEL	922	978	1,003	1,051	1,070
482255	3-RIVERS TEL COOP	15,860	16,421	17,421	18,270	19,075
482257	TRIANGLE TEL COOP	9,675	9,882	10,164	10,485	10,849
483308	CLARK FORK TELECOM	7,351	7,671	8,027	8,494	8,877
483310	CENTRAL MONTANA	7,561	7,731	7,847	7,943	8,175
484322	CITIZENS-MONTANA	8,186	8,191	8,653	8,742	9,018
485104	QWEST CORP-MT	338,443	350,208	358,852	366,557	381,611
TOTAL:	NEBRASKA	964,434	995,629	1,014,666	1,005,838	1,015,125
371128	CITIZENS-NE-FT KEARN	55,618	57,537	58,934	60,221	62,206
371516	ARAPAHOE TEL CO	1,106	2,626	2,690	2,667	2,657
371517	ARLINGTON TEL CO	1,061	1,085	1,100	1,149	1,147
371518	ELSIE COMM., INC.	211	217	224	248	249
371524	BLAIR TEL CO	7,289	8,372	8,773	9,104	9,217
371525	THREE RIVER TELCO	1,300	1,343	1,338	1,358	1,370
371526	CAMBRIDGE TEL CO -NE	1,361	1,388	1,409	1,417	1,402
371530	CONSOLIDATED TELCO	1,565	1,593	1,644	1,724	1,722
371531	CLARKS TEL CO	1,033	1,034	1,065	1,072	1,078
371532	CONSOLIDATED TEL CO	2,990	3,033	3,125	3,187	3,313
371534	COZAD TEL CO	2,921	2,939	3,075	3,087	3,149
371536	CURTIS TEL CO	825	848	858	868	899
371537	DALTON TEL CO, INC	1,327	1,313	1,357	1,392	1,413
371540	DILLER TEL CO	917	960	988	988	967
371542	EASTERN NEBRASKA TEL	2,795	2,906	3,047	3,079	3,081
371545	EUSTIS ACQUISITION	471	489	506	523	557
371553	GLENWOOD TEL MEMBER	2,633	2,673	2,740	2,804	2,827
371555	HAMILTON TEL CO	6,002	6,304	6,618	6,866	6,906
371556	HARTINGTON TEL CO	1,597	1,614	1,615	1,653	1,670
371557	HARTMAN TEL EXCH INC	440	451	451	462	474
371558	HEMINGFORD COOP TEL	938	957	962	966	1,049
371559	HENDERSON CO-OP TEL	1,000	1,030	1,067	1,138	1,129
371561	HERSHEY COOP TEL CO	829	844	861	846	853
371562	HOME ACQUISITION CO.	772	845	889	911	915
371563	HOOPER TEL CO	1,249	1,285	1,308	1,352	1,372
371565	K & M TEL CO, INC	633	662	664	703	712

Table 3.35
Number of Loops by Study Area

Study Area Code	Study Area Name	1996	1997	1998	1999	2000
	NEBRASKA (CONT.)					
371567	KEYSTONE-ARTHUR TEL	636	643	654	662	682
371568	ALLTEL NEBRASKA, INC	269,410	279,581	290,596	294,397	297,988
371574	NEBRASKA CENTRAL TEL	6,355	9,067	9,212	9,365	9,342
371576	NORTHEAST NEBRASKA	4,060	7,094	7,295	7,483	7,682
371577	GREAT PLAINS COMMUN	26,869	33,078	33,532	33,895	33,904
371581	PIERCE TEL CO	1,827	1,875	1,919	1,943	1,951
371582	PLAINVIEW TEL CO	1,183	1,175	1,192	1,178	1,200
371586	ROCK COUNTY TEL CO	1,025	1,040	1,084	1,111	1,083
371590	SODTOWN TEL CO	88	85	90	95	99
371591	SE NEBRASKA TEL CO	4,161	4,283	4,380	4,538	4,526
371592	STANTON TELECOM INC.	1,155	1,183	1,196	1,274	1,283
371595	UTC OF THE WEST-NE	27,264	27,852	28,278	30,111	30,333
371597	WAUNETA TEL CO	655	685	669	684	688
372455	BENKELMAN TEL CO	1,239	1,266	1,235	1,236	1,257
375143	QWEST CORP-NE	519,624	522,374	526,026	508,081	510,773
TOTAL:	NEVADA	1,122,478	1,207,058	1,277,520	1,317,838	1,336,888
552220	FILER MUTUAL TEL -NV	619	740	726	778	741
552223	CENTURY-GEM STATE-NV	427	448	430	498	523
552233	RURAL TEL CO - NV	604	711	759	858	1,042
552284	BEEHIVE TEL CO - NV	99	82	106	185	187
552302	VERIZON CALIF-NV	30,458	32,905	34,880	37,040	38,486
552348	CENTEL OF NV	729,748	790,515	838,114	862,407	847,694
552349	CHURCHILL-CC COMM.	12,115	12,866	13,806	14,862	15,087
552351	LINCOLN CTY TEL SYS	2,116	2,231	2,357	2,473	2,575
552353	MOAPA VALLEY TEL CO.	3,215	3,560	3,791	4,153	4,161
552356	RIO VIRGIN TEL CO	4,849	5,918	6,572	7,332	7,976
553304	HUMBOLDT TEL CO	701	748	901	1,000	1,078
554431	CITIZENS NV-NORTH	21,837	23,144	23,787	24,850	25,442
554432	CITIZENS NV-SOUTH	2,540	2,667	2,617	2,702	2,697
555173	NEVADA BELL	313,150	330,523	348,674	358,700	389,199
TOTAL:	NEW HAMPSHIRE	770,057	818,122	843,954	875,302	860,595
120038	BRETTON WOODS TEL CO	386	509	544	634	691
120039	GRANITE STATE TEL	9,007	9,702	10,316	10,312	10,678
120042	DIXVILLE TEL CO	108	461	471	470	471
120043	DUNBARTON TEL CO	1,350	1,471	1,616	1,694	1,781
120045	KEARSARGE TEL CO	8,467	8,956	9,480	10,174	10,907
120047	MERRIMACK COUNTY TEL	7,127	7,695	8,205	8,553	8,840
120049	UNION TEL CO	6,713	7,021	7,522	7,884	7,937
120050	WILTON TEL CO - NH	2,980	3,066	3,334	3,570	3,658
123321	MCTA, INC.	10,754	11,755	12,611	13,329	14,288
125113	VERIZON NEWHAMPSHIRE	723,165	767,486	789,855	818,682	801,344
TOTAL:	NEW JERSEY	5,894,627	6,200,950	6,475,414	6,749,679	6,927,404
160135	WARWICK VALLEY-NJ	8,813	9,406	9,878	10,492	10,959
160138	UNITED TEL - NJ, INC	186,800	198,847	212,925	219,929	223,764
165120	VERIZON NEW JERSEY	5,699,014	5,992,697	6,252,611	6,519,258	6,692,681
TOTAL:	NEW MEXICO	868,904	900,258	924,824	955,617	1,009,203
492080	VALOR-NM#1	43,372	45,535	46,388	46,592	47,636
492177	VALOR-NM#2	40,321	43,124	44,778	46,917	48,765
491231	MESCALERO APACHE	0	0	0	1,108	1,163
492066	DELL TEL CO-OP - NM	345	349	366	469	469
492176	VALLEY TEL COOP - NM	1,477	1,612	1,477	1,394	1,398
492259	BACA VALLEY TEL CO	778	824	814	838	869
492262	ENMR TEL COOP INC-NM	11,231	11,661	12,092	12,502	12,665
492263	LA JICARITA RURAL	1,815	1,908	2,086	2,135	2,215

Table 3.35
Number of Loops by Study Area

Study Area Code	Study Area Name	1996	1997	1998	1999	2000
	NEW MEXICO (CONT.)					
492264	LEACO RURAL TEL COOP	2,584	2,433	2,494	2,428	2,446
492265	TULAROSA BASIN TEL.	4,470	4,522	4,783	5,051	5,150
492268	WESTERN NEW MEXICO	5,637	5,941	6,189	6,516	6,715
492270	PENASCO VALLEY TEL	2,813	2,998	3,171	3,353	3,384
492272	ROOSEVELT CNTY RURAL	2,253	2,257	2,326	2,346	2,373
492274	CENTURYTEL SW-NM	5,026	5,445	5,712	6,299	6,224
494449	NAVAJO COMMUN-NM	4,777	4,936	5,574	6,239	6,833
495105	QWEST CORP-NM	742,005	766,713	786,574	811,430	860,898
TOTAL:	NEW YORK	12,308,526	12,713,639	12,843,562	12,817,951	13,230,572
150071	ARMSTRONG TEL CO-NY	3,295	3,353	3,441	3,487	3,614
150072	FRONTIER-AUSABLE VAL	6,198	6,289	6,456	6,830	6,984
150073	BERKSHIRE TEL CORP	6,054	6,299	6,701	6,957	7,055
150076	CASSADAGA TEL CORP	1,374	1,434	1,493	1,596	1,642
150077	CHAMPLAIN TEL CO	5,308	5,477	5,644	6,040	6,231
150078	CHAUTAUQUA & ERIE	10,998	11,383	12,037	12,967	13,301
150079	CHAZY & WESTPORT	3,637	3,746	3,816	3,992	4,202
150081	CITIZENS HAMMOND NY	1,725	1,775	1,795	1,841	1,919
150084	TACONIC TEL CORP	24,984	25,745	26,839	27,777	28,849
150085	CROWN POINT TEL CORP	1,015	1,061	1,145	1,167	1,182
150088	DELHI TEL CO	4,988	5,206	5,455	5,750	6,007
150089	DEPOSIT TEL CO	8,700	8,426	8,714	9,313	9,508
150091	DUNKIRK & FREDONIA	9,945	10,446	11,027	11,757	12,282
150092	EDWARDS TEL CO	2,064	2,135	2,254	2,323	2,535
150093	EMPIRE TEL CORP	7,645	7,881	7,986	8,268	8,615
150095	FISHERS ISLAND TEL	943	969	983	1,031	1,073
150097	GERMANTOWN TEL CO	2,508	2,622	2,714	2,925	3,103
150099	HANCOCK TEL CO	1,774	1,859	1,933	1,889	1,936
150100	FRONTIER COMM OF NY	64,425	66,188	71,971	79,193	79,808
150104	MARGARETVILLE TEL CO	3,785	3,955	4,216	4,326	4,571
150105	MIDDLEBURGH TEL CO	6,098	6,400	6,595	6,995	7,146
150106	ALLTEL NY-FULTON	45,910	46,865	47,854	48,967	49,462
150107	NEWPORT TEL CO	3,384	3,485	3,563	3,635	3,705
150108	NICHOLVILLE TEL CO	2,417	2,438	2,587	2,696	2,755
150109	ALLTEL NY-JAMESTOWN	47,228	48,095	48,647	49,654	49,869
150110	OGDEN TEL CO	21,296	22,407	23,001	23,250	23,144
150111	ONEIDA COUNTY RURAL	3,516	3,582	3,570	3,768	3,813
150112	ONTARIO TEL CO, INC.	4,673	4,902	5,172	5,329	5,537
150113	ALLTEL NY-RED JACKET	2,638	2,649	2,724	2,777	2,796
150114	ORISKANY FALLS TEL	720	742	712	728	730
150116	PATTERSONVILLE TEL	1,351	1,386	1,391	1,482	1,465
150118	PORT BYRON TEL CO	3,338	3,395	3,551	3,751	3,843
150121	FRONTIER-ROCHESTER	533,553	569,410	579,540	613,163	611,752
150122	FRONTIER-SENECA GORH	9,715	9,659	9,951	10,059	10,232
150125	STATE TEL CO	7,907	8,142	8,462	8,843	9,130
150128	FRONTIER-SYLVAN LAKE	16,315	17,645	18,709	20,151	20,892
150129	TOWNSHIP TEL CO	4,285	4,596	4,074	4,268	4,407
150131	TRUMANSBURG TEL CO.	6,234	6,511	6,815	7,032	7,350
150133	VERNON TEL CO	2,579	2,653	2,726	2,814	2,930
150135	WARWICK VALLEY-NY	14,925	16,224	16,908	18,117	18,868
154532	CITIZENS TELECOM-NY	251,042	260,051	263,703	269,932	271,905
154533	CITIZENS-RED HOOK	14,945	15,406	16,055	16,679	16,588
154534	CITIZENS-WEST. CNTY	26,225	26,841	27,581	28,099	28,451
155130	VERZION NEW YORK	11,106,867	11,453,906	11,553,051	11,466,333	11,869,385
TOTAL:	NORTH CAROLINA	4,453,335	4,694,592	4,942,302	5,092,874	5,213,187
230468	ATLANTIC MEMBERSHIP	30,131	32,950	35,171	38,068	40,898
230469	BARNARDSVILLE TEL CO	1,281	1,338	1,429	1,543	1,571

Table 3.35
Number of Loops by Study Area

Study Area Code	Study Area Name	1996	1997	1998	1999	2000
	NORTH CAROLINA (CONT.)					
230470	CAROLINA TEL & TEL	1,084,748	1,132,663	1,190,969	1,191,440	1,213,371
230471	CENTEL OF NC	250,239	261,650	273,797	280,990	285,335
230473	CITIZENS TEL CO	16,984	18,545	19,287	20,373	21,200
230474	CONCORD TEL CO	97,866	103,380	110,525	118,218	123,843
230476	ALLTEL CAROLINA-NO	178,165	192,153	206,762	221,787	233,453
230478	ELLERBE TEL CO	2,023	2,112	2,278	2,423	2,460
230479	VERIZON SOUTH-NC	192,281	204,074	213,319	220,661	226,169
230483	LEXCOM TELEPHONE CO.	30,540	31,909	33,462	34,307	34,756
230485	MEBTEL, INC.	8,362	9,054	9,904	11,394	12,097
230491	N.ST. DBA N. ST.COMM	111,774	118,096	126,149	133,533	139,233
230494	PINEVILLE TEL CO	1,831	1,931	1,949	1,957	2,087
230495	RANDOLPH TEL CO	4,056	4,344	4,505	4,795	4,981
230496	RANDOLPH MEMBERSHIP	9,014	9,446	10,019	10,618	10,911
230497	PIEDMONT MEMBERSHIP	2,963	3,102	3,260	3,493	3,622
230498	SALUDA MOUNTAIN TEL	1,556	1,644	1,739	1,838	1,849
230500	SERVICE TEL CO	1,168	1,224	1,253	1,275	1,279
230501	SKYLINE MEMBERSHIP	29,990	31,585	32,956	34,663	35,781
230502	STAR MEMBERSHIP CORP	16,053	16,933	17,957	19,316	19,736
230503	SURRY MEMBERSHIP	12,860	13,583	14,358	14,971	16,346
230505	TRI COUNTY TEL MEMBR	3,195	3,266	3,419	3,578	3,632
230509	VERIZON S-NC(CONTEL)	117,749	124,874	128,838	135,438	139,877
230510	WILKES MEMBERSHIP	9,518	9,707	10,563	11,163	11,575
230511	YADKIN VALLEY TEL	25,546	27,084	29,301	30,785	32,309
235193	SOUTHERN BELL-NC	2,213,442	2,337,945	2,459,133	2,544,247	2,594,816
TOTAL:	NORTH DAKOTA	395,053	402,193	423,741	417,472	397,442
381131	CITIZENS TELECOMM - ND	0	0	0	0	16,945
381447	NORTH DAKOTA TEL CO	18,850	18,967	19,035	19,178	18,991
381509	WOLVERTON TEL CO	317	331	339	331	340
381601	ABSARAKA COOP TEL CO	37	38	42	42	52
381604	BEK COMM. COOP.	7,552	7,454	7,284	7,279	7,332
381607	CONSOLIDATED TELCOM	8,713	8,734	8,590	8,564	8,524
381610	DAKOTA CENTRAL COOP	5,146	5,164	5,267	5,303	5,300
381611	DICKEY RURAL COOP	8,718	8,711	8,789	8,707	9,024
381614	POLAR TELECOMM.	1,592	1,579	1,617	1,619	1,637
381615	GRIGGS COUNTY TEL CO	2,173	2,210	2,199	2,189	2,196
381616	INTER-COMMUNITY TEL	2,633	2,633	2,656	2,618	2,668
381617	MIDSTATE TEL CO	1,632	1,679	1,652	1,727	1,761
381622	MOORE & LIBERTY TEL	990	998	994	1,005	992
381623	NOONAN FARMERS TEL	207	252	234	233	219
381625	NORTHWEST COMM COOP	5,273	5,228	5,259	5,245	5,189
381630	POLAR COMM MUT AID	8,834	8,988	9,143	9,207	9,282
381631	RED RIVER RURAL TEL	3,563	3,681	3,783	3,814	3,831
381632	RESERVATION TEL COOP	7,259	7,326	8,000	7,700	7,915
381636	UNITED TEL MUTUAL	7,544	7,375	11,373	11,421	11,568
381637	W. RIVER TELECOM.	15,757	15,675	16,281	16,992	17,573
381638	MIDSTATE COMM.	1,142	1,150	1,148	1,140	1,133
382247	NEMONT TEL COOP - ND	252	251	254	248	246
383303	SRT COMMUNICATIONS	41,821	43,771	59,528	48,996	49,531
385144	QWEST CORP-ND	245,048	249,998	250,274	253,914	215,193
TOTAL:	NORTHERN MARIANA ISLANDS	18,837	20,639	20,639	20,528	20,990
653700	MICRONESIAN TELECOMM	18,837	20,639	20,639	20,528	20,990
TOTAL:	OHIO	6,488,082	6,728,821	6,885,242	7,006,656	7,001,888
300585	ARCADIA TEL CO	780	789	853	867	914
300586	THE ARTHUR MUTUAL	1,224	1,240	1,387	1,563	1,376
300588	AYERSVILLE TEL CO	1,097	1,131	1,174	1,222	1,259

Table 3.35
Number of Loops by Study Area

Study Area Code	Study Area Name	1996	1997	1998	1999	2000
	OHIO (CONT.)					
300589	BASCOM MUTUAL TEL CO	577	611	655	681	705
300590	BENTON RIDGE TEL CO	1,125	1,171	1,213	1,221	1,242
300591	BUCKLAND MUTUAL TEL	853	874	923	926	922
300594	THE CHAMPAIGN TEL CO	11,041	11,445	11,863	12,352	12,394
300597	THE CHILLICOTHE TEL	32,691	34,141	35,990	36,267	37,501
300598	MCCLURE TEL CO	731	751	752	764	772
300604	COLUMBUS GROVE TEL	1,688	1,774	1,823	2,062	2,098
300606	CONNEAUT TEL CO	7,410	7,706	7,958	8,136	8,595
300607	CONTINENTAL OF OHIO	2,220	2,264	2,408	2,551	2,793
300609	DOYLESTOWN TEL CO	3,618	3,764	3,895	3,998	4,143
300612	FARMERS MUTUAL TEL	426	436	456	470	477
300613	LITTLE MIAMI COMM.	2,592	2,760	2,932	3,049	3,185
300614	FORT JENNINGS TEL CO	765	798	858	897	948
300615	VERIZON NORTH-OH	813,384	853,058	882,361	918,163	937,673
300618	GERMANTOWN INDEPEND	3,784	4,018	4,172	4,303	4,473
300619	GLANDORF TEL CO	834	881	965	1,118	1,218
300625	KALIDA TEL CO	1,358	1,478	1,706	1,927	2,050
300630	CENTURYTEL OF OHIO	72,911	75,717	78,282	81,571	84,546
300633	MIDDLE POINT HOME	669	716	757	774	871
300634	MINFORD TEL CO	2,732	2,866	2,906	3,124	3,202
300639	THE NEW KNOXVILLE	1,112	1,125	1,210	1,270	1,313
300644	THE NOVA TEL CO	1,037	1,120	1,191	1,289	1,372
300645	OAKWOOD TEL CO	1,134	1,176	1,213	1,318	1,328
300649	ORWELL TEL CO	6,270	6,534	6,759	7,142	7,270
300650	OTTOVILLE MUTUAL	1,266	1,323	1,410	1,530	1,593
300651	PATTERSONVILLE TEL	376	393	384	398	420
300654	RIDGEVILLE TEL CO	681	716	734	773	823
300656	SHERWOOD MUTUAL TEL	1,125	1,188	1,206	1,269	1,325
300658	SYCAMORE TEL CO	1,974	2,014	2,083	2,203	2,258
300659	TELEPHONE SERVICE	9,270	9,899	10,478	11,293	11,518
300661	UTC OF OHIO	569,356	592,095	614,268	630,597	637,354
300662	VANLUE TEL CO	709	742	769	825	814
300663	VAUGHNSVILLE TEL CO	327	338	358	376	435
300664	WABASH MUTUAL TEL CO	762	885	958	1,090	1,263
300665	ALLTEL OHIO INC.	124,812	129,875	133,405	137,294	140,028
300666	WESTERN RESERVE TEL	163,611	172,421	181,506	189,026	193,432
300682	FRONTIER-MI-OH	585	641	584	629	637
305062	CINCINNATI BELL-OH	757,089	785,109	787,955	796,771	781,662
305150	OHIO BELL TEL CO	3,882,076	4,010,838	4,092,482	4,133,557	4,103,686
TOTAL:	OKLAHOMA	1,869,151	1,954,585	2,017,806	2,085,471	2,110,393
431165	VALOR-OK	106,266	112,671	118,118	121,945	126,260
431704	LAVACA TEL CO-OK	1,336	1,384	1,376	1,454	1,514
431788	KANOKLA TEL ASSN-OK	1,322	1,350	1,334	1,360	1,345
431831	S. CENTRAL TEL - OK	393	354	414	403	403
431965	ALLTEL OKLAHOMA INC	14,495	14,837	14,978	15,335	15,663
431966	ATLAS TEL CO	1,647	2,041	2,055	1,758	2,036
431968	BEGGS TEL CO	1,540	1,633	1,755	1,801	1,827
431969	BIXBY TEL CO	7,779	8,653	9,347	9,813	10,444
431974	CANADIAN VALLEY TEL	1,068	1,104	1,174	1,195	1,195
431976	CARNEGIE TEL CO INC	1,557	1,603	1,623	1,710	1,717
431977	CENTRAL OKLAHOMA TEL	2,564	2,599	2,700	2,895	2,840
431979	CHEROKEE TEL CO	4,893	4,962	5,011	5,274	5,429
431980	CHICKASAW TEL CO	8,069	8,254	8,406	8,906	8,958
431981	CHOUTEAU TEL CO	3,226	3,415	3,491	3,572	3,649
431982	CIMARRON TEL CO	7,379	7,821	8,102	8,298	8,723
431984	OKLAHOMA COMM SYSTEM	17,713	18,666	19,428	20,068	20,374
431985	CROSS TEL CO	9,108	9,384	9,652	9,853	10,033

Table 3.35
Number of Loops by Study Area

Study Area Code	Study Area Name	1996	1997	1998	1999	2000
	OKLAHOMA (CONT.)					
431988	DOBSON TEL CO	4,374	4,320	4,523	4,482	4,622
431994	GRAND TEL CO INC	3,843	4,011	4,086	4,481	4,320
431995	HINTON TEL CO	3,436	3,386	3,582	3,631	3,765
432006	MCLOUD TEL CO	7,627	8,166	8,900	9,073	9,390
432008	MEDICINE PARK TEL CO	712	756	785	805	818
432010	MID-AMERICA TEL INC	1,709	1,686	1,676	1,702	1,715
432011	OKLAHOMA ALLTEL, INC	17,213	17,806	18,521	18,988	19,333
432013	OKLAHOMA TEL & TEL	1,975	2,019	2,113	2,132	2,189
432014	OKLAHOMA WESTERN TEL	3,174	3,241	3,450	3,473	3,473
432016	PANHANDLE TEL COOP	19,284	20,370	21,275	21,235	18,195
432017	PINE TELEPHONE CO	5,963	6,203	6,373	6,519	6,550
432018	PIONEER TEL COOP INC	47,485	48,926	50,640	50,282	56,636
432020	POTTAWATOMIE TEL CO	2,131	2,220	2,308	2,422	2,483
432022	SALINA-SPAVINAW TEL	6,868	7,144	7,470	7,800	8,047
432023	SHIDLER TEL CO	930	940	983	992	1,026
432025	SW OKLAHOMA TEL CO	959	962	960	990	988
432029	TERRAL TEL CO	313	320	306	304	281
432030	TOTAH TELEPHONE CO	2,040	2,125	2,229	2,319	2,385
432032	VALLIANT TEL CO	2,110	2,218	2,241	2,258	2,306
432034	WYANDOTTE TEL CO	674	709	741	784	828
432141	SANTA ROSA TEL COOP	675	686	709	739	758
435215	SOUTHWESTERN BELL-OK	1,545,301	1,615,640	1,664,971	1,724,420	1,737,875
TOTAL:	OREGON	1,918,407	2,018,816	2,078,536	2,128,813	2,206,230
532226	MIDVALE TEL EXCH -OR	226	233	227	232	245
532359	BEAVER CREEK COOP	4,332	4,436	4,533	4,556	4,645
532361	CENTURYTEL-EA OREGON	70,398	72,485	73,871	77,037	78,641
532362	CANBY TEL ASSN	10,120	10,799	11,327	11,470	12,003
532363	CLEAR CREEK MUTUAL	3,593	3,712	3,861	3,950	3,951
532364	COLTON TEL CO	1,186	1,218	1,278	1,287	1,299
532369	EAGLE TEL SYSTEMS	414	434	440	456	476
532371	CASCADE UTIL INC	9,169	9,488	9,610	9,880	9,905
532373	GERVAIS TELEPHONE CO	986	1,107	1,138	1,205	1,253
532375	ROOME TELECOMM INC	783	812	828	861	849
532376	HELIX TEL CO.	262	280	289	310	309
532377	HOME TELEPHONE CO	779	789	804	817	828
532378	TRANS-CASCADES TEL	156	159	186	211	231
532383	MOLALLA TEL CO.	5,663	6,111	6,442	6,715	6,877
532384	MONITOR COOP TEL	668	728	749	785	774
532385	MONROE TELEPHONE CO.	912	1,012	995	998	1,054
532386	MT. ANGEL TEL CO.	1,859	1,952	2,046	2,084	2,123
532387	NEHALEM TEL & TEL	2,843	2,929	3,018	3,176	3,162
532388	NORTH STATE TEL CO.	519	521	547	565	567
532389	OREGON TEL CORP	1,811	1,844	1,880	1,903	1,915
532390	OREGON-IDAHO UTIL.	728	750	770	738	731
532391	PEOPLES TEL CO. - OR	1,494	1,510	1,580	1,577	1,630
532392	PINE TEL SYSTEM INC.	819	778	918	982	1,018
532393	PIONEER TEL COOP	14,146	14,922	15,481	15,807	16,337
532396	ST PAUL COOP ASSN	582	619	625	662	678
532397	SCIO MUTUAL TEL ASSN	1,762	1,858	1,960	1,993	1,970
532399	STAYTON COOP TEL CO	6,378	6,706	7,240	7,599	8,059
532400	UTC OF THE NW - OR	69,436	72,206	75,002	77,452	77,987
532404	ASOTIN TEL - OR	120	125	117	123	130
532416	VERIZON N'WEST-OR	427,390	455,293	469,433	483,523	486,022
532456	MALHEUR HOME TEL CO	12,916	13,789	13,679	13,880	14,474
533401	CITIZENS-OREGON	13,394	14,150	14,501	14,773	14,858
535163	QWEST CORP-OR	1,252,563	1,315,061	1,353,161	1,381,206	1,451,229

Table 3.35
Number of Loops by Study Area

Study Area Code	Study Area Name	1996	1997	1998	1999	2000
TOTAL:	PENNSYLVANIA	7,669,723	7,949,733	8,212,052	8,468,821	8,385,348
170145	THE BENTLEYVILLE TEL	3,309	3,391	3,505	3,592	3,557
170149	FRONTIER-BREEZEWOOD	4,207	4,158	4,303	4,555	4,669
170151	BUFFALO VALLEY TEL	19,092	20,396	21,262	22,396	23,814
170152	FRONTIER-CANTON	3,857	3,948	4,137	4,372	4,599
170156	CITIZENS - KECKSBURG	5,231	5,364	5,537	5,672	5,717
170161	COMMONWEALTH TEL ENT	239,060	256,674	276,778	297,405	317,102
170162	THE CONESTOGA TEL	48,352	51,398	54,823	57,773	60,827
170165	DENVER & EPHRATA	51,786	54,137	57,064	59,395	62,024
170168	FRONTIER-PA	26,818	27,434	28,157	30,869	29,996
170169	VERIZON NORTH-PA	508,935	528,854	542,407	558,647	565,127
170170	VERIZON N-PA(CONTEL)	62,032	65,018	65,374	66,903	66,505
170171	HICKORY TEL CO	1,282	1,328	1,356	1,389	1,421
170175	IRONTON TEL CO	4,139	4,459	4,880	5,229	5,429
170176	ALLTEL PENNSYLVANIA	219,037	225,421	227,823	235,910	243,049
170177	LACKAWAXEN TEL CO	3,358	3,454	3,640	3,812	3,949
170178	FRONTIER-LAKEWOOD	1,493	1,476	1,580	1,648	1,714
170179	LAUREL HIGHLAND TEL	5,315	5,582	5,717	6,020	6,287
170183	MAHANOY & MAHANTONGO	3,907	4,019	4,130	4,225	4,305
170185	MARIANNA - SCENERY	2,669	2,714	2,828	2,874	2,952
170189	ARMSTRONG TEL CO-PA	1,578	1,628	1,691	1,859	1,910
170191	NORTH EASTERN PA TEL	11,063	11,463	12,019	12,553	12,905
170192	NORTH PENN TEL CO	4,724	4,875	5,080	5,354	5,539
170193	NORTH PITTSBURGH TEL	63,459	67,783	73,226	79,042	82,041
170194	FRONTIER-OSWAYO RIVR	2,260	2,214	2,327	2,354	2,417
170195	ARMSTRONG TEL NORTH	509	511	526	547	544
170196	PALMERTON TEL CO	11,274	11,896	12,210	13,054	13,488
170197	PENNSYLVANIA TEL CO	1,251	1,297	1,331	1,364	1,418
170200	PYMATUNING IND TEL	2,262	2,367	2,458	2,646	2,720
170201	VERIZON N-PA(QUAKER)	40,773	42,632	44,547	46,838	48,687
170204	SOUTH CANAAN TEL CO	2,673	2,763	2,944	3,034	3,187
170206	SUGAR VALLEY TEL CO	1,068	1,119	1,169	1,200	1,252
170209	UTC OF PENNSYLVANIA	358,369	370,643	388,194	393,581	397,738
170210	VENUS TEL CORP	1,253	1,288	1,324	1,388	1,436
170215	YUKON - WALTZ TEL CO	1,071	1,101	1,091	1,126	1,142
170277	WEST SIDE TEL CO-PA	38	37	37	37	46
175000	VERIZON PENNSYLVANIA	5,952,219	6,156,891	6,346,577	6,530,158	6,395,835
TOTAL:	PUERTO RICO	1,188,082	1,256,646	1,261,733	1,294,704	1,331,851
633200	P R T C - CENTRAL	142,238	153,132	157,150	172,864	177,150
633201	PUERTO RICO TEL CO	1,045,844	1,103,514	1,104,583	1,121,840	1,154,701
TOTAL:	RHODE ISLAND	625,327	653,123	661,033	678,123	660,645
585114	VERIZON RHODE ISLAND	625,327	653,123	661,033	678,123	660,645
TOTAL:	SOUTH CAROLINA	2,042,545	2,146,463	2,252,479	2,329,312	2,387,770
240479	VERIZON SOUTH-SC	169,753	177,720	187,219	191,963	193,463
240506	UTC OF THE CAROLINAS	93,955	98,389	102,482	103,276	104,993
240512	BLUFFTON TEL. CO.	7,161	9,393	11,672	14,068	16,216
240515	CHESNEE TEL CO	4,871	5,047	5,233	5,435	5,605
240516	CHESTER TEL CO - SC	15,529	16,319	17,017	17,953	18,652
240517	ALLTEL SO CAROLINA	47,871	51,515	55,335	58,342	60,589
240520	FARMERS TEL COOP	49,172	52,017	54,080	57,255	59,083
240521	FORT MILL TEL CO	14,598	16,140	17,976	19,591	20,711
240523	HARGRAY TEL CO	45,762	48,552	49,079	51,650	57,661
240524	HEATH SPRINGS TEL CO	1,164	1,257	1,337	1,381	1,456
240526	VERIZON S-SC(CONTEL)	20,934	22,610	24,225	25,488	26,263
240527	HOME TEL CO	18,936	20,006	21,119	21,991	22,698
240528	HORRY TEL COOP	66,130	72,893	79,488	87,968	96,034

Table 3.35
Number of Loops by Study Area

Study Area Code	Study Area Name	1996	1997	1998	1999	2000
	SOUTH CAROLINA (CONT.)					
240531	LANCASTER TEL CO	21,558	22,484	23,891	25,068	26,144
240532	LOCKHART TEL CO INC	683	675	691	708	709
240533	MCCLELLANVILLE TEL	1,594	1,685	1,828	1,870	1,923
240535	NORWAY TEL CO	765	806	811	842	855
240536	PALMETTO RURAL COOP	11,777	12,004	13,133	13,807	14,132
240538	PIEDMONT RURAL COOP	11,924	12,542	13,380	14,146	14,672
240539	PBT TELECOM, INC.	13,602	14,572	15,382	16,418	17,158
240541	RIDGEWAY TEL CO	1,893	1,899	2,088	2,294	2,362
240542	ROCK HILL TEL CO	44,776	47,353	50,496	55,900	58,692
240544	ST STEPHEN TEL CO	4,694	4,850	5,041	5,325	5,531
240546	SANDHILL TEL COOP	13,174	13,639	14,350	15,298	16,246
240550	WEST CAROLINA RURAL	10,932	11,216	12,162	12,232	12,208
240551	WILLISTON TEL CO	4,894	5,042	5,187	5,457	5,629
245194	SOUTHERN BELL-SC	1,344,443	1,405,838	1,467,777	1,503,586	1,528,085
TOTAL:	SOUTH DAKOTA	395,344	406,550	418,030	429,547	428,561
391640	ARMOUR INDEPENDENT	1,636	1,641	1,679	1,720	1,694
391642	BALTIC TELECOM COOP.	1,496	2,720	2,870	3,064	3,129
391647	CHEYENNE RIVER SIOUX	2,617	2,743	2,940	3,155	3,332
391649	BERESFORD MUNICIPAL	1,176	1,259	1,282	1,365	1,432
391650	CITY OF BROOKINGS	14,793	15,142	15,766	16,406	16,597
391652	DAKOTA COMM TEL.	6,142	6,306	6,349	7,006	7,155
391653	CITY OF FAITH MUNIC	351	370	373	374	393
391654	INTERSTATE TELECOMM.	14,252	14,448	14,868	15,150	15,365
391657	SPLITROCK TELECOM	5,483	5,774	6,118	6,517	6,863
391659	GOLDEN WEST TELECOMM	13,993	14,869	15,844	16,066	16,682
391660	MT RUSHMORE TEL	4,627	6,476	6,397	6,317	6,543
391661	HANSON COUNTY TEL CO	1,470	1,497	1,566	1,636	1,649
391664	JAMES VALLEY COOP	4,028	4,066	4,160	4,201	4,242
391666	JEFFERSON TEL CO -SD	557	551	572	579	587
391667	KADOKA TELEPHONE CO	578	581	586	645	653
391668	KENNEBEC TEL CO	792	825	799	805	816
391669	MCCOOK COOP TEL CO	753	704	642	677	676
391670	MIDSTATE COMM., INC.	4,477	4,585	4,722	4,790	4,848
391671	WEST RIVER(MOBRIDGE)	2,496	2,472	2,579	2,631	2,666
391674	ROBERTS COUNTY COOP	1,825	1,851	1,883	2,064	2,157
391676	SANBORN TEL COOP	5,010	5,067	5,111	5,212	5,227
391677	SIOUX VALLEY TEL. CO	5,407	5,536	5,752	5,872	5,929
391679	STOCKHOLM-STRANDBURG	724	732	742	743	772
391680	SULLY BUTTES TEL	11,130	11,174	11,453	11,533	11,544
391682	TRI-COUNTY TELCOM	440	454	448	453	465
391684	UNION TEL CO.	1,482	1,558	1,623	1,745	1,803
391685	VALLEY TELECOMM.	3,597	3,591	3,647	3,737	3,794
391686	VIVIAN TELEPHONE CO	15,591	18,146	18,753	19,614	20,163
391688	WESTERN TEL CO.	1,089	1,108	1,122	1,163	1,141
391689	WEST RIVER COOP	3,835	3,837	3,821	3,984	4,064
395145	QWEST CORP-SD	263,497	266,467	273,563	280,323	276,180
TOTAL:	TENNESSEE	3,160,309	3,270,847	3,368,829	3,447,237	3,473,138
290280	ARDMORE TEL CO	8,755	9,327	9,657	10,058	10,360
290552	CENTURYTEL-ADAMSVILL	7,573	7,810	8,001	8,406	8,715
290553	BEN LOMAND RURAL	30,046	32,194	33,985	35,813	37,229
290554	BLEDSOE TEL COOP	9,449	10,074	10,628	11,264	11,945
290557	CENTURY-CLAIBORNE	8,245	8,622	9,042	9,453	9,617
290559	CONCORD TEL EXCHANGE	18,869	20,798	23,297	25,549	26,398
290561	CROCKETT TEL CO	4,423	4,422	4,607	4,619	4,722
290562	DEKALB TEL COOP	17,395	17,968	18,951	19,748	20,443
290565	HIGHLAND TEL COOP-TN	22,149	22,752	23,581	24,601	26,417

Table 3.35
Number of Loops by Study Area

Study Area Code	Study Area Name	1996	1997	1998	1999	2000
	TENNESSEE (CONT.)					
290566	HUMPHREY'S COUNTY	1,610	1,689	1,738	1,919	1,989
290567	UNITED INTER-MT-TN	235,612	246,392	256,109	252,062	254,563
290570	LORETTO TEL CO	5,474	5,642	5,878	6,159	6,316
290571	MILLINGTON TEL CO	23,322	23,954	24,673	26,336	27,367
290573	NORTH CENTRAL COOP	17,907	18,653	19,470	20,583	21,455
290574	CENTURYTEL-OOLTEWAH	7,447	8,011	8,621	9,182	9,679
290575	TENNESSEE TEL CO	53,537	57,293	61,343	64,369	66,698
290576	PEOPLES TEL CO	4,361	4,607	4,890	5,105	5,314
290578	TELLICO TEL CO	7,469	7,877	8,352	8,827	9,629
290579	TWIN LAKES TEL COOP	32,326	33,706	34,921	36,574	36,121
290580	CITIZENS-VOLUNTEER	19,817	20,920	21,011	22,815	23,254
290581	UTC OF TN	10,681	11,642	12,556	13,690	14,518
290583	WEST TENNESSEE TEL	4,431	4,583	4,866	4,977	5,120
290584	YORKVILLE TEL COOP	1,899	1,973	2,032	2,101	2,123
294336	CUC DBA CITIZENS-TN	70,416	73,062	75,994	79,182	78,288
295185	SO. CENTRAL BELL -TN	2,537,096	2,616,876	2,684,626	2,743,845	2,754,858
TOTAL:	TEXAS	11,279,184	12,006,212	12,616,588	13,174,839	13,423,873
440425	CAMERON TEL CO TEXAS	1,215	1,226	1,259	1,338	1,371
441163	VALOR-TX	0	0	0	0	317,415
442038	BLOSSOM TEL CO	1,303	1,315	1,332	1,423	1,473
442039	BIG BEND TEL CO INC	4,402	4,745	4,958	5,443	5,799
442040	BRAZORIA TEL CO	6,012	6,279	6,525	6,783	6,895
442041	BRAZOS TEL COOP INC	5,124	5,262	5,544	5,683	5,947
442043	NORTH TEXAS TEL. CO.	838	896	917	942	972
442046	CAP ROCK TEL COOP	4,935	4,984	5,004	5,088	5,167
442052	CENTRAL TEXAS CO-OP	6,687	6,819	7,386	7,510	7,610
442057	COLEMAN COUNTY CO-OP	2,075	2,129	2,208	2,440	2,533
442059	COLORADO VALLEY TEL	5,876	6,249	6,476	6,920	7,161
442060	COMANCHE COUNTY TEL	5,310	5,384	5,541	5,600	5,754
442061	COMMUNITY TEL CO	1,667	1,711	1,762	1,837	1,979
442065	CUMBY TEL COOP INC	699	749	748	864	834
442066	DELL TEL. CO-OP - TX	663	688	685	773	773
442068	EASTEX TEL COOP INC	26,027	27,250	28,571	30,748	32,742
442069	ELECTRA TELEPHONE CO	1,759	1,868	2,029	2,035	2,045
442070	ETEX TEL COOP INC	10,755	12,161	12,697	13,642	14,641
442071	FIVE AREA TEL CO-OP	6,819	6,911	7,253	7,560	7,740
442072	FORT BEND TEL CO	29,259	31,962	35,326	41,677	45,523
442073	BORDER TO BORDER	84	92	85	82	81
442076	GANADO TELEPHONE CO	2,755	2,861	3,001	3,045	3,216
442080	GTE SW VERIZON-TX	1,511,422	1,610,872	1,688,954	1,777,873	1,613,808
442083	GUADALUPE VALLEY TEL	26,072	29,060	31,828	34,713	38,334
442084	UTC OF TEXAS INC	140,377	148,438	154,882	162,653	166,011
442086	HILL COUNTRY CO-OP	12,695	13,510	14,415	15,613	16,417
442090	ALENCO COMMUNICATION	1,405	1,561	1,701	1,805	2,037
442091	ETS TEL. CO., INC.	108	355	1,219	2,454	4,181
442093	INDUSTRY TEL CO	1,942	2,000	2,186	2,258	2,311
442097	KERRVILLE TEL CO	21,063	22,072	23,629	25,645	26,942
442101	CENTURYTEL-LK DALLAS	7,278	8,283	9,800	11,296	12,348
442103	LA WARD TEL EXCHANGE	1,122	1,137	1,199	1,221	1,313
442104	LAKE LIVINGSTON TEL	992	1,043	1,079	1,159	1,162
442105	LIPAN TEL CO	1,159	1,227	1,311	1,355	1,469
442107	LIVINGSTON TEL CO	6,367	6,743	7,079	7,287	7,998
442109	TXU COMMUNICATIONS	93,559	101,217	109,385	117,268	122,179
442112	MID-PLAINS RURAL TEL	2,909	3,045	3,158	3,336	3,531
442114	CENTEL OF TEXAS	186,074	199,413	210,372	226,520	231,669
442116	MUENSTER DBA NORTEX	3,222	3,297	3,710	4,015	4,401
442117	CENTURYTEL-PORT ARAN	3,760	4,071	4,356	4,591	4,847

Table 3.35
Number of Loops by Study Area

Study Area Code	Study Area Name	1996	1997	1998	1999	2000
	TEXAS (CONT.)					
442130	PEOPLES TEL COOP -TX	10,908	11,401	12,085	12,543	13,151
442131	POKA-LAMBRO TEL COOP	3,572	3,808	3,881	3,917	3,964
442134	RIVIERA TEL CO INC	1,053	1,166	1,258	1,356	1,373
442135	SOUTHWEST TEXAS TEL	3,752	3,937	4,097	4,437	4,564
442140	CENTURYTEL-SAN MARCO	26,404	28,659	30,143	32,058	33,918
442141	SANTA ROSA TEL COOP	2,194	2,240	2,298	2,397	2,454
442143	SOUTH PLAINS TEL	4,504	4,657	5,054	5,325	5,527
442147	SUGAR LAND TEL CO	58,348	65,410	71,478	77,206	82,006
442150	TATUM TEL CO	871	900	1,041	1,103	1,152
442151	TAYLOR TEL CO-OP INC	6,472	6,858	7,079	7,437	7,671
442153	TEXAS-ALLTEL, INC.	25,309	26,886	28,624	30,468	32,238
442154	GTE-SW VERIZON-TX	208,395	220,148	223,738	237,202	113,008
442159	VALLEY TEL CO-OP -TX	5,644	5,844	5,941	6,501	6,553
442166	WEST TEXAS RURAL TEL	1,980	1,958	2,022	2,118	2,199
442168	WES-TEX TEL CO-OP	3,144	3,220	3,328	3,384	3,445
442170	XIT RURAL TEL CO-OP	1,279	1,363	1,431	1,546	1,581
442262	ENMR TEL COOP-TX	852	871	906	927	948
445216	SOUTHWESTERN BELL-TX	8,768,713	9,328,001	9,802,614	10,192,419	10,369,492
TOTAL:	UTAH	1,031,211	1,097,638	1,138,130	1,176,164	1,213,348
502277	CENTRAL UTAH TEL INC	1,300	1,390	1,496	1,587	1,636
502278	EMRY DBA EMRY TELCOM	4,524	4,615	5,115	5,069	5,886
502279	GUNNISON TEL CO	1,491	1,520	1,627	1,718	1,751
502282	MANTI TEL CO	1,405	1,490	1,502	1,605	1,602
502283	SKYLINE TELECOM	1,414	1,456	1,519	1,609	1,652
502284	BEEHIVE TEL CO - UT	772	795	835	925	1,004
502286	SOUTH CENTRAL UTAH	12,755	13,337	14,107	14,903	14,878
502287	UINTAHBASIN DBA UBTA	2,768	2,883	3,134	3,240	3,500
502288	ALL WEST COMM-UT	3,316	3,594	3,865	4,100	4,256
503032	BEAR LAKE COMM	640	667	683	772	816
504429	CITIZENS TELECOM-UT	19,209	20,551	22,177	22,902	23,250
504449	NAVAJO COMMUN-UT	337	363	398	415	461
505107	QWEST CORP-UT	981,280	1,044,977	1,081,672	1,117,319	1,152,656
TOTAL:	VERMONT	380,483	394,244	401,871	416,267	425,849
140053	FRANKLIN TEL CO - VT	684	703	760	775	797
140058	LUDLOW TEL CO	4,609	4,770	5,270	5,592	5,696
140061	NORTHFIELD TEL CO	3,708	3,869	3,929	3,956	4,153
140062	PERKINSVILLE TEL CO	866	877	929	947	973
140064	SHOREHAM TEL CO INC.	3,330	3,470	3,386	3,609	3,707
140068	TOPSHAM TEL CO	1,366	1,407	1,472	1,462	1,523
140069	WAITSFIELD/FAYSTON	19,268	19,750	20,085	20,548	21,106
143331	NORTHLAND TEL. CO-VT	5,535	5,642	5,774	6,032	6,201
145115	VERIZON VERMONT	321,356	333,927	339,570	352,186	360,411
147332	VERMONT TEL. CO-VT	19,761	19,829	20,696	21,160	21,282
TOTAL:	VIRGIN ISLANDS	58,315	60,902	63,234	64,787	68,283
643300	VIRGIN ISLANDS TEL	58,315	60,902	63,234	64,787	68,283
TOTAL:	VIRGINIA	4,166,624	4,381,487	4,574,269	4,763,011	4,842,685
190217	AMELIA TEL CORP	4,603	4,883	5,201	5,421	5,631
190219	BUGGS ISLAND COOP	3,406	3,590	3,626	3,915	4,061
190220	BURKE'S GARDEN TEL	115	114	114	114	153
190225	CITIZENS TEL COOP	6,436	6,625	6,834	7,089	7,248
190226	NTELOS, INC.	34,315	35,933	37,156	38,342	40,105
190233	VERIZON S-VA(CONTEL)	482,383	516,480	545,206	572,126	591,055
190236	NORTH RIVER TEL COOP	967	998	1,127	1,053	1,054
190237	HIGHLAND TEL COOP	1,262	1,319	1,324	1,376	1,392

Table 3.35
Number of Loops by Study Area

Study Area Code	Study Area Name	1996	1997	1998	1999	2000
	VIRGINIA (CONT.)					
190238	MT GROVE-WILLIAMSVIL	1,399	1,450	1,476	1,519	1,578
190239	NEW HOPE TEL CO - VA	863	900	934	976	1,020
190243	PEMBROKE TEL COOP	2,629	2,725	2,807	2,923	3,021
190244	PEOPLES MUTUAL TEL	7,206	7,444	7,564	7,842	8,136
190248	SCOTT COUNTY COOP	5,788	5,925	5,953	6,132	6,230
190249	ROANOKE & BOTETOURT	9,074	9,729	10,359	11,296	10,974
190250	SHENANDOAH TEL CO	20,906	21,855	22,704	23,712	24,482
190253	VIRGINIA TEL CO	2,016	2,121	2,477	2,448	2,554
190254	CENTEL OF VIRGINIA	273,296	284,719	296,809	297,542	301,444
190479	VERIZON SOUTH-VA	33,940	35,140	36,367	36,528	37,076
190567	UNITED INTER-MT-VA	102,315	105,279	109,431	110,354	111,835
193029	NEW CASTLE TEL. CO.	2,130	2,223	2,307	2,377	2,400
195040	VERIZON VIRGINIA INC	3,171,575	3,332,035	3,474,493	3,629,926	3,681,236
TOTAL:	WASHINGTON	3,350,964	3,492,269	3,662,482	3,749,046	3,829,104
522400	UTC OF THE NW-WA	77,037	80,791	83,960	87,116	87,790
522404	ASOTIN TEL - WA	1,191	1,216	1,278	1,335	1,398
522408	CENTURYTEL-WASHINGTO	154,804	164,871	169,839	178,365	184,294
522410	CENTURYTEL-COWICHE	1,993	2,068	2,094	2,199	2,243
522412	ELLENSBURG TEL CO	22,855	24,079	25,878	27,161	27,780
522416	VERIZON N'WEST-WA	674,017	710,800	744,112	773,604	787,534
522417	HAT ISLAND TEL CO	104	113	116	106	107
522418	PEND OREILLE TEL.	0	2,133	2,203	2,263	2,367
522419	HOOD CANAL TEL CO	1,098	1,174	1,247	1,334	1,425
522423	INLAND TEL CO -WA	2,178	2,292	2,440	2,520	2,607
522426	KALAMA TEL CO	2,501	2,575	2,704	2,801	2,878
522427	LEWIS RIVER TEL CO	4,776	5,472	5,792	5,987	6,179
522430	MCDANIEL TEL CO	3,566	3,850	4,026	4,124	4,320
522431	MASHELL TELECOM INC	3,073	3,307	3,537	3,760	3,880
522437	PIONEER TEL CO	840	875	896	908	912
522442	ST JOHN TEL CO	618	637	653	660	668
522446	TENINO TELEPHONE CO	3,101	3,117	3,190	3,252	3,375
522447	TOLEDO TELEPHONE CO	1,902	1,974	2,020	2,085	2,115
522449	VERIZON N'WEST-WA	79,420	83,753	91,428	95,250	91,943
522451	WESTERN WAHKIAKUM	1,058	1,103	1,140	1,184	1,220
522452	WHIDBEY TEL CO.	11,209	11,929	12,442	12,890	13,352
522453	YCOM NETWORKS, INC.	10,533	11,139	11,894	12,644	13,055
525161	QWEST CORP-WA	2,293,090	2,373,001	2,489,593	2,527,498	2,587,662
TOTAL:	WEST VIRGINIA	930,411	958,992	986,538	1,014,109	1,040,178
200256	ARMSTRONG OF WV	2,753	2,857	2,913	2,940	2,945
200257	SPRUCE KNOB SENECA	960	1,002	1,015	1,033	1,094
200258	WAR ACQ. DBA WAR TEL	1,529	1,536	1,485	1,530	1,576
200259	HARDY TELECOM	2,768	2,933	3,031	3,120	3,250
200267	ARMSTRONG TEL. CO.	4,194	4,484	4,497	4,534	4,652
200271	CTC WVA-MTN. STATE	22,834	23,697	23,849	24,882	25,221
200277	WEST SIDE TEL-WV	2,421	2,667	2,816	2,942	2,950
204338	CTC WVA-ST MARY'S	33,836	34,350	34,955	35,558	35,994
204339	CTC WVA-BLUEFIELD	83,428	84,913	87,574	89,195	90,927
205050	VERIZON W VA INC.	775,688	800,553	824,403	848,375	871,569
TOTAL:	WISCONSIN	3,173,529	3,296,877	3,392,063	3,478,355	3,507,890
330841	CENTURYTEL-MW-WI	27,397	28,339	29,057	28,200	29,042
330842	AMERY TELCOM, INC.	5,911	6,093	6,444	6,800	7,147
330843	AMHERST TEL CO	4,466	4,627	4,974	5,278	5,436
330844	BADGER TELECOM, INC.	6,777	6,916	7,024	7,576	7,588
330846	BALDWIN TELECOM	3,633	3,834	4,110	4,395	4,805
330847	BELMONT TEL CO	798	827	864	896	924

Table 3.35
Number of Loops by Study Area

Study Area Code	Study Area Name	1996	1997	1998	1999	2000
	WISCONSIN (CONT.)					
330848	BERGEN TEL CO	185	197	203	208	212
330849	BLACK EARTH TEL CO	1,410	1,470	1,527	1,560	1,603
330850	BLOOMER TEL CO	2,996	3,145	3,261	3,447	3,641
330851	BONDUEL TEL CO	1,720	1,788	1,975	2,101	2,153
330855	BRUCE TEL CO, INC	1,561	1,599	1,690	1,736	1,828
330856	BURLINGTON B&W	3,449	3,700	3,882	4,129	4,294
330857	CENTURYTEL-MW-WI	1,172	1,239	1,312	1,258	1,351
330859	CENTRAL STATE TEL CO	9,777	10,342	10,673	11,052	11,324
330860	CHEQUAMEGON TEL COOP	8,351	8,716	8,639	8,888	9,902
330861	CHIBARDUN TEL COOP	5,410	5,701	6,100	6,387	6,654
330863	CITIZENS TEL COOP-WI	1,805	1,881	2,010	2,127	2,270
330865	CLEAR LAKE TEL CO-WI	1,351	1,407	1,464	1,509	1,595
330866	COCHRANE COOP TEL CO	1,187	1,222	1,293	1,348	1,393
330868	COON VALLEY FARMERS	2,183	2,278	2,358	2,476	2,582
330870	RHINELANDER(CRANDON)	3,450	3,599	3,673	3,421	4,192
330872	CUBA CITY EXCHANGE	1,703	1,750	1,867	1,927	2,008
330875	DICKEYVILLE TEL CORP	1,130	1,180	1,197	1,342	1,421
330877	CENTURYTEL-FAIRWATER	1,040	1,260	1,319	1,333	1,392
330879	FARMERS INDEPENDENT	2,819	2,863	3,013	3,115	3,214
330880	FARMERS TEL CO - WI	6,139	6,312	6,397	6,879	7,185
330881	MID-PLAINS TEL CO	31,041	34,483	34,392	35,322	36,237
330884	CENTURYTEL-FORESTVIL	1,917	1,947	2,004	2,080	2,193
330886	VERIZON NORTH-WI	463,140	481,131	499,812	521,167	400,659
330889	HAGER TELECOM INC.	1,839	1,891	1,930	1,993	2,059
330891	RHINELANDER(HEADWTR)	4,961	5,127	5,363	5,557	5,679
330892	HILLSBORO TEL CO	1,603	1,638	1,708	1,777	1,816
330895	CENTURYTEL-WISCONSIN	51,601	53,831	56,199	59,264	62,794
330896	LAKEFIELD TEL CO	1,524	1,667	1,735	1,822	1,894
330898	CENTURYTEL-LARSEN-RE	2,349	2,442	2,574	2,668	2,747
330899	LA VALLE TEL COOP	1,883	1,924	1,992	2,051	2,111
330900	LEMONWEIR VALLEY TEL	3,099	3,286	3,452	3,645	3,829
330902	LUCK TEL CO	2,211	2,272	2,350	2,424	2,505
330905	MANAWA TEL CO	2,325	2,381	2,476	2,586	2,630
330908	MARQUETTE-ADAMS COOP	3,395	3,579	3,847	4,059	4,265
330909	MIDWAY TEL CO	7,959	8,208	8,310	8,886	9,151
330910	MILLTOWN MUTUAL TEL	2,331	2,386	2,486	2,502	2,569
330912	FRONTIER-MONDOVI	2,358	2,497	2,483	2,674	2,768
330913	CENTURYTEL-MONROE	10,091	10,855	11,278	11,856	12,225
330914	EASTCOAST TELECOM	5,930	6,081	6,394	6,657	6,859
330915	MOSINEE TEL CO	4,663	4,865	5,104	5,384	5,571
330916	MOUNT HOREB TEL CO	4,105	4,287	4,653	4,903	5,038
330917	MT VERNON TEL CO	8,634	9,346	10,233	11,161	11,984
330918	NELSON TEL COOP	3,773	3,911	4,073	4,208	4,333
330920	NIAGARA TEL CO	3,967	4,073	4,205	4,338	4,446
330922	CENTURYTEL-MW-WI/NW	76,984	80,181	83,114	85,963	88,589
330924	CENTURYTEL-MW-KENDAL	551	594	86,326	92,631	95,074
330925	BAYLAND TEL CO	1,770	1,886	2,015	2,144	2,263
330930	GRANTLAND TELECOM	3,809	3,900	4,110	4,260	4,490
330931	CENTURYTEL-SO WI	5,275	6,801	7,149	7,438	7,605
330934	CENTURYTEL-MW-WI	8,863	9,070	9,357	9,545	10,082
330936	INDIANHEAD TEL CO	2,023	2,031	2,092	2,190	2,306
330937	PRICE COUNTY TEL CO	4,490	4,573	4,808	4,952	4,925
330938	NORTHEAST TEL CO	7,060	7,561	8,363	9,175	9,644
330940	RHINELANDER(RHINLDR)	12,969	14,247	14,997	15,810	16,077
330941	RHINELANDER(RIB LKE)	1,252	1,259	1,314	1,366	1,381
330942	RICHLAND-GRANT COOP	2,541	2,623	2,705	2,807	2,905
330943	RIVERSIDE TELECOM	3,039	3,181	3,479	3,774	3,914
330944	FRONTIER-ST. CROIX	8,101	8,559	9,118	10,076	10,410

Table 3.35
Number of Loops by Study Area

Study Area Code	Study Area Name	1996	1997	1998	1999	2000
	WISCONSIN (CONT.)					
330945	SCANDINAVIA TEL CO	2,576	2,724	2,827	2,969	3,088
330946	SHARON TEL CO	1,124	1,141	1,210	1,324	1,348
330949	SIREN TEL CO, INC	2,389	2,430	2,563	2,673	2,858
330950	CENTURYTEL-NW WI	15,913	16,488	17,632	18,264	18,890
330951	SOMERSET TEL CO	2,059	2,182	2,324	2,527	2,638
330952	SE TEL OF WISCONSIN	8,349	8,923	9,489	10,065	10,637
330953	SPRING VALLEY TEL CO	985	1,025	1,069	1,125	1,177
330954	STOCKBRIDGE & SHERWD	2,873	3,105	3,223	3,418	3,667
330955	STATE LONG DISTANCE	8,642	9,200	9,831	10,549	11,068
330956	CENTURYTEL-NORTH WI	12,088	12,369	12,950	13,381	13,706
330958	TENNEY TEL CO	1,033	1,173	1,209	1,209	1,233
330959	CENTURYTEL-MW-WI	2,169	2,215	2,237	2,297	2,385
330960	TRI-COUNTY TEL COOP	3,815	3,947	4,086	4,215	4,217
330962	UNION TEL CO	4,203	4,409	4,698	4,952	5,111
330963	UTELCO, INC	14,764	16,442	17,596	18,717	19,263
330964	FRONTIER-WISCONSIN	25,050	25,807	26,822	27,253	28,306
330966	VERNON TEL COOP	6,181	6,378	6,628	6,925	7,184
330967	FRONTIER OF VIROQUA	3,589	3,728	3,865	4,169	4,324
330968	WAUNAKEE TEL CO	6,498	7,117	7,788	8,233	8,556
330970	CENTURYTEL-MW-WI	6,046	6,307	6,287	6,573	6,890
330971	W. WISCONSIN TELCOM	4,831	5,211	5,450	5,901	6,229
330973	WITTENBERG TEL CO	2,247	2,319	2,464	2,580	2,642
330974	WOOD COUNTY TEL CO	27,452	29,655	29,609	30,921	30,955
331155	TELEPHONE USA OF WI	0	0	0	0	65,144
331159	CENTURYTEL-CENTRL WI	0	0	0	0	78,493
335220	WISCONSIN BELL	2,135,407	2,209,723	2,175,880	2,207,612	2,186,698
TOTAL:	WYOMING	274,634	283,190	289,861	297,843	310,803
511595	UTC OF THE WEST-WY	7,233	7,399	7,513	7,508	7,511
512251	RANGE TEL COOP - WY	16,671	17,031	17,814	18,391	19,185
512289	CHUGWATER TEL CO	275	270	284	299	298
512290	ALL WEST COMM.-WY	341	346	366	396	374
512291	DUBOIS TEL EXCHANGE	2,088	2,064	2,078	2,205	2,317
512295	SILVER STAR TEL-WY	2,122	2,223	2,442	2,585	2,738
512296	TRI COUNTY TEL ASSN	6,527	6,879	6,829	6,643	6,826
512297	UNION TELEPHONE CO	6,255	7,317	7,021	7,743	7,743
512299	CENTURYTEL OF WY.	4,368	4,528	4,660	4,839	5,107
515108	QWEST CORP-WY	228,754	235,133	240,854	247,234	258,704
TOTAL:	INDUSTRY	166,441,988	173,866,799	179,849,181	184,975,663	188,497,257

Table 3.36
Unseparated NTS Revenue Requirement per Loop by Study Area ($)

Study Area Code	Study Area Name	1996	1997	1998	1999	2000
TOTAL:	ALABAMA	273.37	275.29	271.28	272.77	266.86
250281	VERIZON S-AL(CONTEL)	331.36	346.06	313.96	311.77	405.83
250282	BLOUNTSVILLE TEL CO	528.08	489.77	508.36	498.87	517.03
250283	BRINDLEE MOUNTAIN	246.10	251.36	252.24	257.52	262.04
250284	BUTLER TEL CO	499.22	490.86	489.98	481.26	475.34
250285	CASTLEBERRY TEL CO	306.50	308.51	309.76	316.36	350.09
250286	NATIONAL OF ALABAMA	315.03	317.69	321.72	329.74	359.99
250290	FARMERS TEL COOP -AL	334.93	341.02	374.07	364.64	370.46
250293	VERIZON SOUTH-AL	377.18	356.69	354.33	319.66	403.85
250295	GRACEBA TOTAL COMM	280.03	284.27	285.53	290.83	325.10
250298	GULF TEL CO - AL	254.45	266.60	314.17	340.24	226.84
250299	HAYNEVILLE TEL CO	458.13	491.78	479.52	531.65	534.31
250300	HOPPER TELECOMM. CO.	632.74	645.66	632.05	939.96	987.81
250301	FRONTIER-LAMAR CNTY	294.71	299.00	301.38	307.73	339.94
250302	ALLTEL ALABAMA	426.21	434.90	433.73	417.19	428.88
250304	MILLRY TEL CO	524.85	534.93	533.97	491.48	501.70
250305	MON-CRE TEL COOP	452.40	435.63	421.01	409.50	442.53
250306	FRONTIER COMM.-AL	302.26	301.01	317.03	316.93	330.22
250307	MOUNDVILLE TEL CO	271.59	275.35	277.87	550.09	606.98
250308	NEW HOPE TEL COOP	266.87	271.19	272.26	277.57	299.42
250311	OAKMAN TEL CO (TDS)	321.86	323.30	327.95	336.84	365.21
250312	OTELCO TELEPHONE LLC	239.04	242.93	245.12	250.04	254.75
250314	PEOPLES TEL CO	431.59	457.94	477.24	484.08	494.54
250315	PINE BELT TEL CO	585.62	542.51	532.88	606.10	567.11
250316	RAGLAND TEL CO	621.72	644.94	689.13	725.16	595.69
250317	ROANOKE TEL CO	257.58	261.68	263.41	268.88	275.22
250318	FRONTIER COMM-SOUTH	364.47	334.51	392.05	414.94	389.14
250322	UNION SPRINGS TEL CO	295.38	297.59	301.28	307.82	340.53
255181	SO CENTRAL BELL-AL	253.67	256.18	250.83	253.67	235.30
TOTAL:	ALASKA	372.25	384.90	389.66	386.29	390.25
611449	ATEAC, INC.	231.95	263.51	280.94	330.49	167.02
613000	ACS OF ANCHORAGE	224.09	230.82	212.90	202.81	223.03
613001	ARCTIC SLOPE TEL	647.91	593.00	651.22	633.44	741.77
613002	BETTLES TEL CO INC	1,040.37	798.86	738.79	683.10	600.74
613003	BRISTOL BAY TEL COOP	499.62	557.63	549.22	526.42	535.52
613004	BUSH-TELL INC.	673.18	664.60	608.65	559.83	697.39
613005	CIRCLE UTILITIES	653.84	655.82	680.58	696.52	624.76
613006	COPPER VALLEY TEL	766.04	921.45	980.44	1,067.01	1,040.58
613007	CORDOVA TEL COOP	405.72	471.63	479.99	459.23	476.84
613008	ACS-FAIRBANKS, INC.	346.49	353.11	370.92	398.86	402.13
613010	ACS-N GLACIER STATE	618.37	611.95	598.43	659.61	597.91
613011	INTERIOR TEL CO INC	687.23	743.90	923.88	955.97	1,023.43
613012	ACS-AK JUNEAU	276.06	271.27	258.00	259.59	234.77
613013	KETCHIKAN PUBLIC UT	326.65	338.17	416.58	385.77	403.53
613015	MATANUSKA TEL ASSOC	639.76	663.92	642.31	607.83	611.30
613016	MUKLUK TEL CO INC	830.05	851.88	1,044.00	880.41	861.49
613017	ALASKA TEL CO	340.40	341.06	345.76	410.87	459.02
613018	NUSHAGAK TEL COOP	519.16	502.32	509.74	558.76	618.86
613019	OTZ TEL COOPERATIVE	478.71	575.63	598.70	589.21	638.75
613020	ACS-N SITKA	433.43	444.01	461.05	515.17	548.24
613022	ACS-AK GREATLAND	234.43	197.17	223.70	199.93	267.78
613023	UNITED UTILITIES INC	704.66	687.39	629.72	606.47	626.44
613025	YUKON TEL CO INC	607.51	673.10	566.02	614.12	611.82
613026	NORTH COUNTRY TEL CO	419.39	414.64	413.84	422.12	436.50
613028	SUMMIT TEL & TEL -AK	2,398.97	1,853.26	2,219.52	2,588.58	2,511.85
TOTAL:	AMERICAN SAMOA	0.00	289.39	292.48	299.29	269.78
673900	AMERICAN SAMOA TEL	0.00	289.39	292.48	299.29	269.78

Table 3.36
Unseparated NTS Revenue Requirement per Loop by Study Area ($)

Study Area Code	Study Area Name	1996	1997	1998	1999	2000
TOTAL:	ARIZONA	307.82	305.08	295.60	297.13	310.57
452169	SAN CARLOS APACHE	0.00	547.82	876.21	1,237.54	1,256.87
452171	ARIZONA TELEPHONE CO	509.89	558.82	552.33	538.51	518.54
452172	CITIZENS UTILITIES	410.64	382.80	370.45	387.78	351.87
452173	TOHONO O'ODHAM UTIL.	419.50	390.24	589.46	494.79	465.84
452174	SOUTHWESTERN TEL CO	285.25	396.30	368.79	367.81	355.29
452175	CENTURYTEL SW-AZ	467.29	456.17	471.55	433.17	429.52
452176	VALLEY TEL COOP-AZ	598.49	522.08	610.97	616.19	556.20
452179	GILA RIVER TELECOM.	772.44	903.59	895.31	735.65	684.10
452191	ACCIPITER COMM.	2,507.11	4,075.76	4,314.05	6,182.87	5,286.95
452200	FORT MOJAVE TEL, INC	1,441.27	849.81	851.92	796.45	799.31
452226	MIDVALE-AZ	1,162.39	1,146.37	1,081.45	908.60	863.47
452302	VERIZON CALIF-AZ	396.22	305.50	367.78	218.05	475.45
453334	TABLE TOP TEL CO	473.08	455.21	486.23	499.47	553.37
454426	CITIZENS-ARIZONA	469.57	470.41	471.19	545.67	531.07
454449	NAVAJO COMMUN-AZ	569.00	490.67	528.21	518.76	544.46
455101	QWEST CORP-AZ	297.81	296.38	285.53	285.53	300.53
TOTAL:	ARKANSAS	369.38	364.99	354.77	352.97	368.34
401730	CENTURYTEL NW-AR-RUS	377.69	402.46	337.79	325.16	324.42
401790	CENTURYTEL NW-AR-SIL	260.55	238.71	306.10	297.35	273.05
402080	CENTURYTEL-CENTRAL A	431.15	449.14	421.69	370.46	472.13
401145	CENTURYTEL-MAMMOTH	0.00	0.00	0.00	0.00	180.00
401691	ALLTEL ARKANSAS INC	416.09	427.11	426.32	430.52	411.55
401692	ARKANSAS TEL CO	309.68	346.03	363.89	349.32	383.35
401697	CENTRAL ARKANSAS TEL	414.88	413.44	428.26	480.40	523.68
401698	CLEVELAND COUNTY TEL	441.09	483.63	468.71	471.02	459.90
401699	DECATUR TEL CO INC	312.44	308.73	303.64	291.69	302.21
401702	SOUTH ARKANSAS TEL	368.29	448.11	439.83	460.78	489.29
401704	LAVACA TEL CO-AR	275.09	278.44	280.79	284.18	313.13
401705	CENTURYTEL- ARKANSAS	737.26	786.83	809.11	800.30	877.34
401709	MADISON COUNTY TEL	398.49	430.88	412.12	416.10	438.11
401710	MAGAZINE TEL CO	331.22	332.82	337.66	345.10	377.85
401711	CENTURYTEL-MTN HOME	451.40	467.84	490.04	523.26	531.99
401712	MOUNTAIN VIEW TEL CO	315.24	317.03	319.18	324.84	354.76
401713	NORTH ARKANSAS TEL	799.75	775.31	773.67	670.71	680.89
401718	PRAIRIE GROVE TEL CO	271.59	275.18	276.05	280.42	305.49
401720	CENTURYTEL-REDFIELD	457.96	504.15	504.31	549.87	509.70
401721	RICE BELT TEL CO	336.27	337.98	343.77	354.39	407.13
401722	E RITTER TEL CO	325.33	327.42	330.90	337.85	365.11
401724	SW ARKANSAS TEL COOP	666.69	640.17	609.22	605.23	609.13
401726	TRI-COUNTY TEL CO-AR	480.31	500.13	538.06	556.82	550.59
401727	CENTURYTEL-SOUTH AR	924.36	1,112.62	940.26	959.96	893.32
401729	WALNUT HILL TEL CO	934.74	901.93	939.13	1,003.66	1,041.07
401733	YELCOT TEL CO INC	463.21	444.79	458.79	460.32	467.70
401734	YELL COUNTY TEL CO	415.66	428.59	456.53	457.90	476.49
403031	SCOTT COUNTY TEL CO	1,555.76	1,720.15	1,442.38	1,477.93	1,503.60
405211	SOUTHWESTERN BELL-AR	342.92	329.43	321.56	324.34	337.70
TOTAL:	CALIFORNIA	190.37	195.02	183.81	181.39	171.00
542301	CALAVERAS TEL CO	603.69	548.67	611.69	506.41	575.85
542302	VERIZON CA(CONTEL)	360.69	291.40	264.66	251.97	258.91
542308	CITIZENS UTIL OF CA	424.02	418.74	413.88	419.59	428.52
542311	CAL-ORE TELEPHONE CO	636.02	571.43	513.02	505.76	601.00
542313	DUCOR TELEPHONE CO	760.73	900.21	1,031.98	928.95	1,302.01
542315	EVANS TEL CO.	411.20	397.54	364.30	366.76	346.96
542318	FORESTHILL TEL CO.	567.49	513.51	533.08	497.64	478.41
542319	VERIZON-CA (GTE)	245.78	237.97	224.29	213.28	198.87
542321	HAPPY VALLEY TEL CO	732.93	793.53	771.23	738.28	743.61

Table 3.36
Unseparated NTS Revenue Requirement per Loop by Study Area ($)

Study Area Code	Study Area Name	1996	1997	1998	1999	2000
	CALIFORNIA (CONT.)					
542322	HORNITOS TEL CO	1,017.42	1,149.91	1,054.42	912.35	769.17
542323	WINTERHAVEN TEL. CO.	642.83	604.29	635.75	591.02	558.12
542324	KERMAN TELEPHONE CO	355.09	397.27	389.78	385.14	410.19
542332	THE PONDEROSA TEL CO	805.65	787.14	819.86	832.80	933.97
542334	ROSEVILLE TEL CO	313.42	302.01	310.97	318.07	350.24
542338	SIERRA TELEPHONE CO	501.14	497.09	467.00	490.86	477.12
542339	THE SISKIYOU TEL CO	844.44	754.56	766.54	790.38	804.84
542343	THE VOLCANO TEL CO	471.93	521.95	473.95	398.14	415.03
542344	VERIZON W-COAST-CA	420.57	434.59	322.46	422.20	305.86
542346	PINNACLES TEL CO	1,180.97	1,221.83	1,318.52	1,389.37	1,463.91
543402	CITIZENS GOLDN STATE	475.17	471.86	451.51	482.65	481.50
544342	CITIZENS TUOLUMNE	751.56	793.56	673.10	686.08	646.19
545170	PACIFIC BELL	169.36	178.51	168.17	167.53	157.64
TOTAL:	COLORADO	311.50	311.62	312.09	313.92	328.01
461835	SUNFLOWER TEL - CO	567.75	1,012.95	742.55	707.61	841.92
462178	AGATE TEL CO	473.74	475.70	452.15	468.71	889.95
462181	BIJOU TEL COOP ASSOC	200.27	259.67	357.85	337.84	561.68
462182	BLANCA TEL CO	701.86	662.76	682.68	689.92	696.44
462184	DELTA COUNTY TEL CO	384.03	431.71	455.12	445.49	438.25
462185	CENTURYTEL OF EAGLE	645.42	661.59	659.85	640.64	611.65
462186	EASTERN SLOPE RURAL	366.08	358.09	361.43	377.02	408.72
462187	EL PASO COUNTY TEL	348.27	358.35	363.63	382.41	362.47
462188	FARMERS TEL CO - CO	827.51	744.69	862.28	1,005.00	908.82
462190	HAXTUN TEL CO	445.91	469.91	612.95	719.63	750.92
462192	BIG SANDY TELECOM	747.94	610.77	675.17	634.92	619.77
462193	NUCLA-NATURITA TEL	454.76	489.13	463.99	486.54	528.12
462194	NUNN TEL CO	698.57	731.06	845.35	906.19	934.37
462195	SOUTH PARK TEL. CO.	4,897.66	4,897.66	15,404.30	5,400.74	4,438.59
462196	PEETZ COOP TEL CO	777.38	681.44	668.09	650.35	615.74
462197	PHILLIPS COUNTY TEL	265.95	269.72	271.09	276.20	394.93
462198	PINE DRIVE TEL CO	318.10	318.67	321.32	326.38	354.06
462199	PLAINS COOP TEL ASSN	901.25	964.35	1,019.28	840.56	830.89
462201	RICO TEL CO	462.60	550.11	469.44	431.20	431.20
462202	ROGGEN TEL COOP CO	1,235.14	1,030.64	1,031.78	923.43	983.51
462203	RYE TELEPHONE CO	668.56	655.27	769.01	810.56	855.25
462204	COLUMBINE ACQ CORP	646.53	858.43	875.92	900.62	897.81
462206	STONEHAM COOP TEL CO	531.98	536.96	535.54	562.88	523.19
462207	STRASBURG TEL CO	574.55	592.14	570.49	524.72	512.04
462208	CENTURYTEL-COLORADO	649.50	653.18	604.77	612.90	573.31
462209	WIGGINS TEL ASSOC	451.15	377.46	392.42	429.12	467.86
462210	WILLARD TEL CO	570.49	563.73	561.42	596.06	548.99
465102	QWEST CORP-CO	298.41	297.70	298.02	300.08	315.53
TOTAL:	CONNECTICUT	227.22	224.26	221.47	214.19	232.48
132454	THE WOODBURY TEL CO	231.55	235.82	238.12	243.46	247.87
135200	SOUTHERN NEW ENGLAND	227.17	224.14	221.30	213.90	232.33
TOTAL:	DELAWARE	205.62	211.25	200.47	209.18	214.73
565010	VERIZON DELAWARE INC	205.62	211.25	200.47	209.18	214.73
TOTAL:	DISTRICT OF COLUMBIA	65.68	88.48	86.33	91.72	94.58
575020	VERIZON WASHINGTON DC	65.68	88.48	86.33	91.72	94.58
TOTAL:	FLORIDA	286.71	268.33	259.48	262.10	267.68
210291	GTC, INC.	407.99	397.99	387.08	413.05	415.40
210318	FRONTIER COMM-SOUTH	351.88	345.61	445.40	341.31	405.05
210328	VERIZON FLORIDA	288.55	275.77	281.66	269.59	307.93

Table 3.36
Unseparated NTS Revenue Requirement per Loop by Study Area ($)

Study Area Code	Study Area Name	1996	1997	1998	1999	2000
	FLORIDA (CONT.)					
210329	GTC, INC.	390.56	387.03	316.71	323.43	308.85
210330	SMART CITY TEL LLC	459.07	479.16	584.13	593.92	597.49
210331	ITS TELECOMM. SYS.	619.38	613.01	621.75	569.78	556.86
210335	NORTHEAST FLORIDA	463.56	455.61	463.52	464.31	447.53
210336	ALLTEL FLORIDA INC.	335.09	331.61	337.32	334.40	320.03
210338	QUINCY TEL CO-FL DIV	333.66	353.88	372.99	386.87	388.47
210339	GTC, INC.	408.75	375.69	333.90	428.91	400.00
210341	SPRINT-FLORIDA, INC.	271.79	261.44	247.55	241.20	239.24
215191	SOUTHERN BELL-FL	288.21	265.02	252.15	262.41	259.53
TOTAL:	GEORGIA	320.62	309.86	301.05	304.49	308.63
220324	VALLEY TEL CO	242.51	246.62	248.23	253.94	259.59
220338	QUINCY TEL CO-GA DIV	471.22	499.46	493.50	471.26	473.17
220344	ALMA TEL CO	460.30	481.73	450.38	442.05	499.59
220346	BLUE RIDGE TEL CO	251.19	254.42	414.22	418.82	412.29
220347	BRANTLEY TEL CO	543.02	508.47	480.00	502.26	525.44
220348	BULLOCH COUNTY RURAL	411.96	397.46	395.13	389.88	400.55
220351	CAMDEN TEL & TEL CO	287.68	302.79	263.82	262.80	242.09
220354	CHICKAMAUGA TEL CORP	205.27	185.17	146.29	268.18	268.18
220355	CITIZENS TEL CO - GA	493.87	490.28	515.27	517.25	551.85
220356	COASTAL UTILITIES	373.12	346.77	350.52	339.32	347.35
220357	ALLTEL GEORGIA INC.	413.52	423.63	432.54	429.77	446.67
220358	DARIEN TEL CO	550.42	462.73	465.33	488.23	505.69
220360	ELLIJAY TEL CO	532.05	523.48	547.34	571.08	571.54
220362	FRONTIER-FAIRMOUNT	531.13	536.85	514.94	589.38	757.88
220364	GEORGIA TEL CORP	272.10	275.81	277.78	281.79	308.57
220365	GLENWOOD TEL CO	310.48	311.95	314.50	320.05	351.30
220368	HART TEL CO	403.47	338.59	403.16	359.78	365.14
220369	COMSOUTH TELECOMM	448.27	474.17	447.59	483.44	446.95
220371	INTERSTATE TEL CO	226.03	226.38	199.54	228.13	231.81
220375	NELSON-BALL GROUND	264.37	266.28	266.45	269.65	273.71
220376	PEMBROKE TEL CO	523.96	506.00	534.45	537.34	592.05
220377	PINELAND TEL COOP	373.57	386.33	419.82	458.35	471.64
220378	PLANTERS RURAL COOP	428.72	457.10	452.61	529.76	481.24
220379	PLANT TEL. CO.	462.24	440.32	478.25	502.99	507.71
220380	PROGRESSIVE RURAL	313.60	315.51	317.64	323.56	353.51
220381	PUBLIC SERVICE TEL	630.72	642.44	641.81	705.33	791.51
220382	RINGGOLD TEL CO	240.50	244.45	357.77	392.09	428.88
220386	STANDARD TEL CO	496.18	502.05	499.46	507.31	536.23
220387	FRONTIER OF GEORGIA	234.39	238.63	240.61	246.19	250.63
220389	TRENTON TEL CO	265.26	268.38	273.45	275.41	288.45
220392	WAVERLY HALL, LLC	587.55	604.66	613.84	551.36	483.23
220394	WILKES TEL & ELC CO	357.52	354.07	363.93	339.22	360.83
220395	ACCUCOMM TELECOMM.	280.29	284.67	284.68	290.27	323.10
223036	GEORGIA ALLTEL TELCO	363.75	364.78	383.96	377.93	381.59
223037	ALLTEL GEORGIA COMM.	389.12	394.34	379.26	365.48	377.29
225192	SOUTHERN BELL-GA	307.82	294.58	283.55	287.40	289.24
TOTAL:	GUAM	0.00	298.83	318.18	297.31	289.59
663800	GUAM TEL. AUTH.	0.00	298.83	318.18	297.31	289.59
TOTAL:	HAWAII	256.63	231.73	235.47	226.89	225.94
623021	SANDWICH ISLES COMM.	2,974.19	2,974.19	2,974.19	3,985.65	5,040.08
623100	VERIZON HAWAII-HI	255.89	231.00	234.75	225.35	222.40
TOTAL:	IDAHO	337.17	329.75	314.24	299.54	296.38
472213	ALBION TEL CO-ATC	394.12	560.46	580.20	584.89	573.10
472215	CAMBRIDGE TEL CO	456.83	543.89	494.54	485.81	509.85

Table 3.36
Unseparated NTS Revenue Requirement per Loop by Study Area ($)

Study Area Code	Study Area Name	1996	1997	1998	1999	2000
	IDAHO (CONT.)					
472218	CUSTER TEL COOP	445.73	458.22	571.64	608.83	623.51
472220	FILER MUTUAL TEL -ID	253.97	219.90	226.68	226.75	250.47
472221	FARMERS MUTUAL TEL	278.70	281.23	281.60	284.70	314.24
472222	FREMONT TELCOM	234.14	492.75	542.16	583.31	717.64
472223	CENTURY-GEM STATE-ID	610.86	633.46	699.24	699.63	916.49
472225	CENTURYTEL OF IDAHO	869.68	837.39	800.61	871.10	841.81
472226	MIDVALE TEL EXCH INC	927.50	924.98	806.96	769.63	707.84
472227	MUD LAKE TEL COOP	340.55	342.69	347.61	358.08	417.82
472230	POTLATCH TEL CO INC	488.44	509.72	505.21	472.81	477.02
472231	PROJECT MUTUAL TEL	271.99	309.21	344.53	362.53	353.29
472232	DIRECT COMM-ROCKLAND	614.02	729.57	650.56	708.24	668.67
472233	RURAL TEL CO - ID	988.35	899.32	927.78	1,200.96	892.97
472234	TROY TELEPHONE CO	319.36	435.66	394.05	391.87	385.99
472295	SILVER STAR TEL- ID	915.21	613.59	718.24	823.48	825.99
472416	VERIZON N'WEST-ID	404.36	386.44	368.05	344.23	351.29
472423	INLAND TEL-ID	1,270.70	1,130.21	1,088.68	1,192.24	1,177.51
474427	CITIZENS TELECOM-ID	591.71	614.26	570.24	609.09	590.79
475103	QWEST CORP-ID	298.99	285.91	267.74	249.87	243.51
475162	QWEST CORP-IDAHO	331.60	305.46	312.31	294.40	302.55
TOTAL:	ILLINOIS	187.85	184.68	179.69	178.75	179.73
340976	ADAMS TEL COOP	338.03	339.18	344.54	355.01	408.22
340978	ALHAMBRA-GRANTFORK	364.49	367.00	351.97	366.68	375.03
340983	CAMBRIDGE TEL CO -IL	306.78	309.62	313.42	319.31	350.97
340984	CASS TEL CO	324.62	363.58	351.23	378.83	422.81
340990	CLARKSVILLE MUTUAL	407.64	407.86	398.86	402.49	428.94
340993	CROSSVILLE TEL CO	319.81	321.95	325.82	334.63	363.66
340998	FRONTIER-DEPUE	311.86	315.44	320.89	325.80	357.31
341003	EGYPTIAN COOP ASSN	490.39	522.61	523.55	462.26	515.51
341004	EL PASO TEL CO	335.24	397.14	362.04	325.50	364.59
341009	C-R TEL CO	670.73	730.71	851.68	871.76	855.73
341011	FRONTIER OF LAKESIDE	290.12	255.60	271.25	270.09	321.42
341012	FLAT ROCK TEL CO-OP	213.51	240.40	254.54	304.91	266.38
341015	VERIZON NORTH-IL	248.24	224.90	231.61	215.40	235.76
341016	GENESEO TEL CO	247.85	251.42	253.21	258.03	263.18
341017	GLASFORD TEL CO	287.56	291.85	294.38	296.20	330.62
341020	GRAFTON TEL CO	504.86	571.16	558.50	599.21	652.19
341021	GRANDVIEW MUTUAL TEL	499.99	506.17	501.61	524.28	484.47
341023	GRIDLEY TEL CO	363.92	348.88	321.17	356.87	315.89
341024	HAMILTON COUNTY COOP	338.21	339.33	344.82	355.10	404.38
341025	SHAWNEE TELEPHONE CO	335.21	360.21	353.65	419.38	401.25
341026	HARRISONVILLE TEL CO	372.85	391.98	403.99	434.18	468.34
341029	HENRY COUNTY TEL CO	314.37	317.03	320.73	328.17	358.87
341032	HOME TEL CO-ST JACOB	845.80	984.33	1,006.38	1,105.46	1,462.87
341036	VERIZON N-IL(CONTEL)	232.67	210.00	210.14	194.22	257.48
341037	IL CONSOLIDATED TEL	303.72	260.06	262.11	263.12	313.44
341038	FRONTIER OF ILLINOIS	357.80	313.15	300.22	323.64	340.91
341041	KINSMAN MUTUAL TEL	509.36	496.36	493.22	513.77	491.38
341043	LA HARPE TEL CO	378.63	732.21	704.28	810.63	793.57
341045	LEAF RIVER TEL CO	441.67	567.87	601.26	549.83	615.86
341046	LEONORE MUTUAL TEL	437.99	433.71	439.46	452.23	443.20
341047	MCDONOUGH TEL COOP	335.71	337.41	342.81	390.53	444.91
341048	MCNABB TEL CO	347.56	406.79	438.23	463.49	414.85
341049	MADISON TEL CO	686.51	783.41	907.29	1,028.26	1,054.36
341050	MARSEILLES TEL CO	247.30	251.57	253.54	258.45	263.71
341053	METAMORA TEL CO	267.54	271.09	271.99	276.94	297.59
341054	MID CENTURY TEL COOP	337.21	338.46	343.79	354.34	405.32
341055	FRONTIER-MIDLAND	396.03	388.69	375.46	365.45	452.54

Table 3.36
Unseparated NTS Revenue Requirement per Loop by Study Area ($)

Study Area Code	Study Area Name	1996	1997	1998	1999	2000
	ILLINOIS (CONT.)					
341057	GALLATIN RIVER COMM.	235.12	549.58	228.53	246.65	238.88
341058	MONTROSE MUTUAL TEL	291.01	305.22	302.38	297.55	347.92
341060	MOULTRIE INDEPENDENT	314.95	948.37	1,022.73	765.15	823.45
341061	FRONTIER-MT. PULASKI	170.24	219.33	245.78	285.21	361.40
341062	NEW WINDSOR TEL CO	322.19	324.62	329.40	338.66	365.78
341065	ODIN TEL EXCH INC	533.63	623.24	731.24	702.58	686.64
341066	ONEIDA TEL EXCHANGE	171.41	150.34	196.33	202.60	247.40
341067	FRONTIER-ORION	151.08	155.21	149.74	355.93	253.07
341073	FRONTIER-PRAIRIE	282.39	241.71	245.68	270.89	249.73
341075	REYNOLDS TEL CO, INC	326.33	327.44	332.86	340.01	367.63
341079	FRONTIER-SCHUYLER	275.99	315.72	258.27	339.42	368.49
341086	TONICA TEL CO	328.10	329.59	333.68	343.57	372.78
341087	VIOLA HOME TEL CO	314.01	316.05	319.59	327.26	356.59
341088	WABASH TEL COOP, INC	241.85	269.95	248.56	261.23	315.82
341091	WOODHULL COMMUNITY	257.96	252.26	284.95	321.93	293.28
341092	STELLE TEL CO	541.71	508.49	523.32	525.84	509.31
341093	YATES CITY TEL CO	506.77	551.63	526.46	580.30	606.95
341183	CITIZENS TELECOMM-IL	0.00	0.00	0.00	0.00	72.64
343035	VERIZON S-IL(ALLTEL)	210.18	211.73	218.25	218.07	255.23
345070	ILLINOIS BELL TEL CO	175.16	172.00	169.03	169.16	167.59
TOTAL:	INDIANA	227.19	225.40	223.32	216.96	209.69
320742	BLOOMINGDALE HOME	474.55	622.68	728.07	711.87	762.81
320744	CAMDEN TEL CO - IN	324.75	326.26	330.53	338.82	364.44
320747	CENTURYTEL-CENTR IN	637.30	630.22	618.50	599.66	589.27
320750	FRONTIER OF INDIANA	257.25	261.93	263.61	268.85	273.78
320751	CITIZENS TEL CORP	291.75	294.90	297.30	303.97	335.47
320753	CLAY CTY RURAL COOP	305.50	313.80	324.40	322.14	317.48
320756	CRAIGVILLE TEL CO	307.94	310.72	310.28	314.71	336.35
320759	DAVIESS-MARTIN/RTC	444.52	374.58	432.94	400.64	454.79
320771	GEETINGSVILLE TEL CO	329.92	331.23	332.21	334.75	360.29
320772	VERIZON N-IN	266.46	270.49	263.15	231.42	240.06
320775	HANCOCK TELECOM	263.51	266.22	371.72	364.15	428.97
320776	COMM CORP OF INDIANA	422.70	419.34	447.48	468.39	455.60
320777	HOME CO OF PITTSBORO	263.40	265.35	265.88	270.10	274.39
320778	HOME TEL CO INC	262.78	265.66	267.39	272.20	284.94
320779	VERIZON N-IN(CONTEL)	251.90	240.53	237.49	247.36	263.15
320783	LIGONIER TEL CO	255.99	260.68	262.64	267.82	273.11
320788	MERCHANTS & FARMERS	541.64	528.69	502.69	413.33	387.99
320790	MONON TEL CO	267.44	270.50	272.63	277.85	302.38
320792	MULBERRY COOP TEL CO	257.38	260.22	261.04	265.93	271.21
320796	NEW LISBON TEL CO	311.91	313.64	315.64	322.93	354.06
320797	NEW PARIS TEL INC	398.20	419.77	375.35	374.79	373.63
320800	NORTHWESTERN INDIANA	284.83	295.30	333.81	240.41	302.03
320801	CENTURYTEL OF ODON	441.10	500.29	550.11	598.12	596.43
320807	PERRY-SPENCER RURAL	308.73	309.05	310.02	315.75	343.26
320809	COMM CORP OF S. IN	319.98	322.22	324.94	334.61	362.33
320813	PULASKI-WHITE RURAL	302.33	303.75	305.69	312.53	347.80
320815	ROCHESTER TEL CO	238.09	242.18	244.01	249.23	254.04
320816	S & W TEL CO	329.92	332.88	336.44	345.27	377.59
320818	SMITHVILLE TEL CO	259.30	262.88	264.30	269.09	274.52
320819	SE INDIANA RURAL	314.33	313.89	317.07	306.68	283.03
320825	SUNMAN TELECOMM CORP	281.61	284.51	401.14	351.15	374.27
320826	SWAYZEE TEL CO	298.66	301.85	303.68	310.21	342.36
320827	SWEETSER RURAL TEL	270.23	274.64	278.21	280.80	306.63
320828	FRONTIER-THORNTOWN	156.49	137.06	141.33	141.78	165.10
320829	TIPTON TEL CO	243.53	246.93	249.37	254.06	258.92
320830	TRI-COUNTY TEL CO	311.94	313.28	315.60	318.19	344.91

Table 3.36
Unseparated NTS Revenue Requirement per Loop by Study Area ($)

Study Area Code	Study Area Name	1996	1997	1998	1999	2000
	INDIANA (CONT.)					
320832	UTC OF INDIANA	263.67	252.29	245.86	225.65	212.54
320834	WASHINGTON CTY RURAL	252.32	255.79	257.22	261.86	266.58
320837	WEST POINT TEL CO	318.82	320.31	324.03	332.17	360.06
320839	YEOMAN TEL CO, INC	289.10	293.90	296.38	303.16	337.35
323034	VERIZON N-IN(ALLTEL)	245.82	285.85	281.11	273.94	313.13
325080	INDIANA BELL TEL CO	202.74	200.29	199.25	201.26	184.86
TOTAL:	IOWA	234.54	233.19	223.04	214.90	218.66
351096	HEARTLND-HICKORYTECH	282.83	294.72	297.17	254.04	246.00
351097	ANDREW TEL CO INC	336.88	338.51	343.54	354.28	405.59
351098	ARCADIA TEL CO	337.98	339.72	345.38	355.74	410.91
351101	ATKINS TEL CO, INC	321.03	322.00	325.50	333.23	361.98
351105	AYRSHIRE FARMERS MUT	364.10	371.35	399.40	381.26	373.28
351106	ALPINE COMM.	0.00	339.96	367.57	395.45	387.37
351107	BALDWIN-NASHVILLE	339.09	340.41	345.65	355.91	410.40
351108	BARNES CITY COOP	419.39	418.57	417.00	431.24	437.88
351110	BERNARD TEL CO INC	403.88	531.61	553.16	598.07	691.77
351112	BREDA TEL COOP	335.96	337.49	342.65	352.05	396.37
351113	BROOKLYN MUTUAL TEL	277.57	281.58	282.71	287.62	318.64
351114	THE BURT TEL CO	332.13	333.39	337.96	347.90	386.87
351115	BUTLER-BREMER MUTUAL	319.83	318.50	321.85	329.48	358.96
351118	CASCADE TEL CO	311.31	313.03	314.77	321.47	353.00
351119	CASEY MUTUAL TEL CO	331.47	333.28	338.12	347.43	385.84
351121	CENTER JUNCTION TEL	434.07	436.92	453.17	472.00	445.43
351125	CENTRAL SCOTT TEL CO	269.99	272.51	273.86	278.66	299.37
351126	CENTURYTEL-CHESTER	493.34	491.57	487.89	508.77	481.34
351127	FRONTIER OF IOWA	272.18	262.05	228.34	216.59	203.21
351129	THE CITIZENS MUTUAL	314.76	316.85	321.21	328.21	355.98
351130	CLARENCE TEL CO	311.53	312.92	315.74	323.05	353.79
351132	CLEAR LAKE INDEPEND	239.33	243.79	245.81	251.07	255.86
351133	C-M-L TEL COOP ASSN	394.17	391.42	388.71	399.16	431.69
351134	COLO TEL CO	318.98	320.67	324.03	331.00	360.76
351136	COON CREEK TEL CO	320.75	323.95	328.04	336.56	363.19
351137	COON VALLEY COOP TEL	339.03	340.28	346.16	355.44	408.51
351139	COOPERATIVE TEL CO	336.82	337.96	342.82	352.87	400.95
351141	CORN BELT TEL CO	314.29	317.95	318.51	323.99	354.74
351146	CUMBERLAND TEL CO	333.90	334.98	339.96	350.65	395.80
351147	DANVILLE MUTUAL TEL	300.37	302.57	304.55	311.27	344.12
351149	DEFIANCE TEL CO	344.59	349.23	348.89	358.84	417.95
351150	DIXON TEL CO	321.63	323.85	327.66	335.45	362.68
351152	DUMONT TEL CO	318.43	315.87	321.60	329.10	359.68
351153	DUNKERTON TEL COOP	318.54	320.41	322.90	330.54	359.75
351156	EAST BUCHANAN COOP	328.47	330.16	334.47	344.10	376.50
351157	ELLSWORTH COOP ASSN	337.71	338.92	343.78	353.37	404.38
351158	MINBURN TELECOMM.	282.53	285.78	291.25	337.61	396.22
351160	FARMERS & BUSINESSME	325.97	328.05	331.94	341.00	366.87
351162	FARMERS COOP TEL CO	319.26	321.05	324.71	334.19	360.94
351166	FARMERS & MERCHANTS	312.19	314.98	318.07	326.03	354.15
351167	ITS-IOWA TELECOM-NO	294.55	272.55	261.87	275.21	231.21
351168	FARMERS MUTUAL COOP	347.73	348.40	349.06	359.00	419.52
351169	FARMERS MUTUAL COOP	326.94	329.39	334.43	343.22	375.70
351170	ITS-IOWA TELECOM-SYS	240.86	233.05	196.23	222.41	178.06
351171	FARMERS MUTUAL JESUP	267.16	271.70	273.12	277.95	299.94
351172	FARMERS MUTUAL TEL	322.67	324.91	329.55	338.96	366.00
351173	FARMERS MUTUAL COOP	318.34	328.68	331.60	339.55	364.95
351174	FARMERS MUTUAL TEL	335.41	337.51	343.12	352.44	398.89
351175	FARMERS TEL CO - BAT	333.18	334.67	339.85	351.23	398.72
351176	FARMERS TEL CO-ESSEX	314.62	320.36	320.67	331.30	359.93

Table 3.36
Unseparated NTS Revenue Requirement per Loop by Study Area ($)

Study Area Code	Study Area Name	1996	1997	1998	1999	2000
	IOWA (CONT.)					
351177	FARMERS TEL CO -RICE	332.41	334.37	339.89	350.24	393.74
351207	ITS - IOWA TELECOM	283.16	261.00	268.17	197.81	203.60
351179	FENTON CO-OP TEL CO	337.32	338.26	343.21	354.22	404.56
351187	MID-IOWA TEL CO	324.45	326.62	330.07	335.62	361.33
351188	GOLDFIELD TEL CO	321.97	325.13	330.15	339.66	366.40
351189	RIVER VALLEY COOP	328.95	330.44	335.25	344.42	374.76
351191	GRAND MOUND COOP TEL	324.29	326.41	331.29	339.72	365.62
351195	GRISWOLD CO-OP TEL	328.46	329.85	334.56	344.12	373.73
351199	HAWKEYE TEL CO	329.31	331.54	336.49	346.44	382.57
351202	HOSPERS TEL EXCH INC	316.83	319.49	323.71	332.23	361.23
351203	HUBBARD COOP ASSN	311.03	314.72	316.45	323.69	353.74
351205	HUXLEY COOP TEL CO	309.12	312.13	312.77	318.93	350.20
351206	IAMO TEL CO - IA	388.04	388.54	387.32	394.54	430.15
351209	INTERSTATE 35 TEL CO	336.24	337.25	342.02	351.31	395.40
351212	JEFFERSON TEL CO -IA	250.09	253.69	255.26	260.55	266.48
351213	JORDAN SOLDIER VLY	337.98	339.28	345.05	353.98	396.66
351214	KALONA COOP TEL CO	266.83	271.19	424.03	409.47	371.39
351217	KEYSTONE FRMS COOP	337.80	339.23	344.44	354.80	407.93
351220	LA PORTE CITY TEL CO	301.75	305.05	308.38	315.54	348.64
351222	LA MOTTE TEL CO	319.81	322.21	326.47	335.27	363.07
351223	LAUREL TEL CO, INC	339.70	340.67	345.43	355.62	407.82
351225	LEHIGH VALLEY COOP	330.09	331.98	336.30	345.49	380.94
351228	LONE ROCK CO-OP TEL	340.52	341.90	346.95	357.02	414.17
351229	LOST NATION-ELWOOD	305.82	354.43	469.70	513.66	572.03
351230	NORTHEAST IOWA TEL	321.40	324.12	327.79	335.97	363.41
351232	LYNNVILLE TEL. CO.	339.64	340.72	345.65	355.33	404.90
351235	MANILLA TEL CO	323.18	326.46	330.75	340.24	365.78
351237	MARNE & ELK HORN TEL	336.53	338.10	343.40	353.00	401.51
351238	MARTELLE COOP ASSN	339.97	341.51	346.62	356.91	409.37
351239	MASSENA TEL CO	338.07	339.39	344.89	355.33	409.02
351241	MECHANICSVILLE TEL	309.93	312.98	316.29	323.23	353.97
351242	MILES COOP TEL ASSN	317.27	319.54	322.95	330.77	359.75
351243	MILLER TEL CO - IA	485.59	492.91	495.96	513.77	475.24
351245	MINBURN TEL CO	331.63	333.34	338.17	347.38	386.35
351246	MINERVA VALLEY TEL	335.31	336.69	341.18	350.77	396.40
351247	MODERN COOP TEL CO	375.70	376.44	376.82	381.76	427.31
351248	MONTEZUMA MUTUAL TEL	275.75	278.92	281.49	305.10	339.76
351250	MUTUAL TEL CO	320.09	322.05	326.53	334.10	361.78
351251	MEDIAPOLIS TEL CO	318.80	320.33	323.96	332.23	360.31
351252	MUTUAL TEL CO	244.98	249.26	250.96	256.30	261.29
351257	NORTH ENGLISH COOP	310.26	313.90	317.26	324.05	353.70
351259	NORTHERN IOWA TEL CO	335.49	336.98	342.31	352.53	399.90
351260	NORTHWEST IOWA TEL	283.56	282.24	269.65	271.36	272.67
351261	NORTHWEST TEL COOP	340.18	340.19	346.41	355.24	407.78
351262	NORWAY RURAL TEL CO	320.31	322.82	326.31	335.10	363.39
351263	OGDEN TEL CO - IA	268.66	272.82	274.53	279.00	302.34
351264	OLIN TEL CO, INC	334.01	335.85	340.69	350.88	395.11
351265	ONSLOW COOP TEL ASSN	362.93	362.45	376.65	385.59	426.20
351266	ORAN MUTUAL TEL CO	355.48	355.83	354.42	358.60	418.64
351269	PALO COOP TEL ASSN	331.69	332.62	338.06	346.56	379.65
351270	PALMER MUTUAL TEL CO	339.14	341.52	346.57	357.08	411.43
351271	PANORA COOP TEL ASSN	268.80	274.15	274.44	278.43	301.52
351273	PEOPLES TEL CO - IA	309.32	311.59	314.66	323.40	353.61
351274	CENTURYTEL-POSTVILLE	275.42	278.98	278.87	283.64	314.67
351275	PRAIRIEBURG TEL CO	388.75	387.01	390.09	401.08	430.66
351276	PRESTON TEL CO	323.79	325.95	330.43	339.16	365.56
351277	RADCLIFFE TEL CO	327.10	329.95	334.43	343.28	372.78
351278	READLYN TEL CO	314.01	316.82	319.65	326.03	354.96

Table 3.36
Unseparated NTS Revenue Requirement per Loop by Study Area ($)

Study Area Code	Study Area Name	1996	1997	1998	1999	2000
	IOWA (CONT.)					
351280	RINGSTED TEL CO	333.23	334.26	338.99	348.84	389.44
351282	ROCKWELL COOP ASSN	338.48	340.17	345.53	356.04	410.65
351283	ROYAL TEL CO	330.58	332.10	337.20	348.43	388.58
351284	RUTHVEN TEL EXCHANGE	311.64	312.31	314.28	323.05	354.69
351285	SAC COUNTY MUTUAL	326.27	328.72	332.51	342.08	368.83
351291	SCHALLER TEL CO	332.79	334.12	338.85	349.09	391.98
351292	SEARSBORO TEL CO	428.86	422.40	398.45	424.56	439.51
351293	SHARON TEL CO	324.95	326.75	331.37	339.45	365.83
351294	SCRANTON TEL CO	327.71	329.08	333.89	342.81	369.52
351295	SHELL ROCK TEL CO	298.60	302.21	304.44	310.87	344.12
351297	HEART OF IOWA COOP	339.96	340.68	345.41	355.79	410.25
351298	SOUTH SLOPE COOP TEL	271.55	272.07	271.10	274.47	282.14
351301	SOUTHWEST TEL EXCH	366.41	368.51	371.81	377.65	425.62
351302	SPRINGVILLE COOP TEL	289.38	293.59	296.11	298.38	333.55
351303	COOP TEL EXCHANGE	337.85	339.08	344.92	354.68	407.13
351304	SWISHER TEL CO	314.07	315.18	315.40	321.08	350.54
351305	STRATFORD MUTUAL TEL	316.88	319.03	322.14	331.47	361.63
351306	SULLY TEL ASSOC	328.15	330.16	334.35	342.52	369.86
351307	SUPERIOR TEL COOP	410.08	405.66	407.71	414.28	433.41
351308	TEMPLETON TEL CO	336.00	338.15	343.26	352.93	399.06
351309	TERRIL TEL. COOP.	329.53	331.34	336.66	347.08	390.64
351310	TITONKA TEL CO	324.40	326.21	330.32	339.01	365.70
351316	UNITED FARMERS TEL	334.84	290.92	264.90	286.35	262.88
351319	VAN BUREN TEL CO	332.12	333.35	337.99	347.15	382.60
351320	VAN HORNE COOP TEL	320.75	327.28	332.59	341.00	366.60
351322	VENTURA TEL CO, INC	326.94	328.87	331.51	340.59	366.75
351324	VILLISCA FARMERS TEL	322.77	325.39	329.48	338.58	365.11
351326	WALNUT TEL CO, INC	313.18	315.08	317.97	325.86	355.05
351327	WEBB-DICKENS TEL	300.65	262.48	248.07	221.14	201.73
351328	WEBSTER-CALHOUN COOP	339.37	340.53	346.17	356.66	412.56
351329	WELLMAN COOP TEL	283.70	287.03	289.13	294.10	327.72
351331	WEST IOWA TEL CO	311.03	313.69	315.97	323.26	353.71
351332	WEST LIBERTY TEL CO	267.50	271.00	273.19	278.36	300.94
351334	WESTERN IOWA ASSN	333.20	334.41	338.98	348.28	385.34
351335	WESTSIDE INDEPENDENT	337.05	339.79	345.05	355.44	409.02
351336	WILTON TEL CO	267.42	270.93	272.48	277.33	297.55
351337	WINNEBAGO COOP ASSN	333.18	334.78	339.10	349.18	390.13
351342	WOOLSTOCK MUTUAL	352.21	354.58	357.47	363.41	422.25
351343	WYOMING MUTUAL TEL	316.88	319.85	326.25	333.52	361.74
351344	PRAIRIE TEL CO	335.96	337.45	344.47	354.37	407.71
351346	ACE TEL ASSN-IA	312.41	342.80	375.73	391.03	425.32
351405	HILLS TEL CO, INC-IA	344.87	344.80	346.40	358.17	417.44
351424	MABEL COOP TEL-IA	339.81	340.99	346.46	356.77	412.23
351888	GRAND RIVER MUT-IA	280.99	247.81	248.94	256.50	254.65
355141	QWEST CORP-IA	207.51	208.34	196.52	185.38	194.22
TOTAL:	KANSAS	303.30	305.12	306.13	312.46	303.67
411317	UNITED OF EASTERN KS	557.68	550.59	504.31	498.80	477.87
411746	BLUE VALLEY TEL CO	433.30	559.64	921.11	1,344.55	1,428.87
411756	COLUMBUS TELEPHONE	258.61	262.72	263.93	267.99	274.11
411758	COUNCIL GROVE TEL CO	263.42	267.79	269.49	273.69	349.61
411761	CUNNINGHAM TEL CO	548.95	884.29	901.39	818.25	779.12
411764	ELKHART TEL CO INC	358.19	348.50	338.39	380.97	439.26
411777	GOLDEN BELT TEL ASSN	382.16	352.75	253.69	356.11	644.75
411778	GORHAM TEL CO	417.22	416.16	417.80	435.57	439.94
411780	HAVILAND TEL CO	338.08	339.19	344.55	355.21	410.91
411781	H & B COMMUNICATIONS	497.75	515.72	459.30	439.66	578.99
411782	HOME TEL CO	498.07	576.85	517.90	702.78	687.50

Table 3.36
Unseparated NTS Revenue Requirement per Loop by Study Area ($)

Study Area Code	Study Area Name	1996	1997	1998	1999	2000
	KANSAS (CONT.)					
411785	J. B. N. TEL CO INC	920.80	1,014.86	1,018.37	971.04	1,005.70
411788	KANOKLA TEL ASSN-KS	468.03	526.63	793.61	1,117.26	1,142.52
411791	LA HARPE TEL CO INC	334.12	336.35	341.91	350.94	395.97
411801	MADISON TEL CO INC	647.90	635.99	619.13	573.94	638.90
411807	MOKAN DIAL INC-KS	591.61	677.80	691.59	695.80	733.24
411808	MOUNDRIDGE TEL CO	528.81	590.70	565.34	687.63	800.16
411809	MUTUAL TEL CO	398.48	348.17	308.25	474.94	604.19
411814	PEOPLES MUTUAL TEL	694.66	671.73	753.97	846.74	845.64
411817	PIONEER TEL ASSN INC	477.74	509.59	478.93	612.70	621.82
411818	CRAW-KAN TEL COOP	283.18	313.37	329.12	343.54	372.27
411820	RAINBOW TEL COOP	368.36	367.79	366.85	288.23	722.39
411826	RURAL TEL SERVICE CO	762.52	752.90	750.75	796.04	869.13
411827	S & T TEL COOP ASSN	1,171.07	1,034.10	1,158.38	1,107.95	1,092.89
411829	S & A TEL CO INC	1,092.55	1,155.57	1,101.78	1,008.27	1,137.23
411831	S. CENTRAL TEL - KS	1,090.08	1,283.39	1,000.31	1,234.93	1,360.43
411833	SOUTHERN KANSAS TEL	542.54	619.91	690.67	1,040.76	1,135.75
411835	SUNFLOWER TEL CO	590.76	682.28	708.92	709.87	676.06
411839	TRI-COUNTY TEL ASSN	353.26	354.23	355.28	363.71	362.70
411840	TWIN VALLEY TEL INC	430.84	394.15	392.42	381.47	449.89
411841	UNITED TEL ASSN	501.76	535.81	595.25	658.02	658.01
411842	UTC OF KANSAS	422.33	442.53	395.58	409.28	384.07
411845	WAMEGO TEL CO INC	273.78	277.05	277.44	282.59	339.23
411847	WHEAT STATE TEL, INC	476.72	514.90	471.56	508.16	581.46
411849	WILSON TEL CO INC	535.10	619.90	521.33	535.12	555.25
411852	ZENDA TEL COMPANY	595.96	523.63	553.43	668.28	926.13
411957	UTC-MO DBA UTC-SE KS	237.42	244.04	223.30	200.57	220.83
412030	TOTAH TELEPHONE CO	703.31	657.50	631.17	568.16	494.63
415214	SOUTHWESTERN BELL-KS	268.61	267.06	271.57	272.59	258.78
TOTAL:	KENTUCKY	310.29	299.39	302.11	301.81	307.07
260396	BALLARD RURAL COOP	307.30	310.73	312.21	318.23	349.19
260398	BRANDENBURG TEL CO	252.91	256.57	258.07	262.68	267.22
260401	DUO COUNTY TEL COOP	254.18	258.71	482.46	423.67	464.45
260402	ALLTEL KENTUCKY	290.47	261.93	269.94	271.37	307.26
260406	FOOTHILLS RURAL COOP	266.69	270.70	272.30	457.53	411.00
260407	VERIZON SOUTH-KY	312.51	302.51	311.41	300.12	340.07
260408	GEARHEART-COALFIELDS	266.69	270.06	270.84	275.40	293.48
260410	VERIZON S-KY(CONTEL)	439.94	399.69	382.80	346.30	440.58
260411	LESLIE COUNTY TEL CO	482.90	500.66	520.39	490.16	507.74
260412	LEWISPORT TEL CO	284.57	287.27	289.21	292.47	319.82
260413	LOGAN TEL. COOP. INC	298.61	301.25	303.47	502.92	559.53
260414	MOUNTAIN RURAL COOP	266.37	270.59	272.13	276.80	296.77
260415	PEOPLES RURAL COOP	270.33	274.05	274.17	278.28	298.29
260417	SALEM TEL CO	265.18	269.53	271.76	277.89	295.24
260418	SOUTH CENTRAL RURAL	275.75	279.20	280.59	421.31	464.23
260419	THACKER/GRIGSBY TEL	291.21	294.55	296.99	303.67	335.36
260421	WEST KENTUCKY RURAL	307.71	311.08	313.66	319.72	351.45
265061	CINCINNATI BELL-KY	285.26	285.39	291.20	288.42	280.90
265182	SO CENTRAL BELL-KY	306.91	294.51	293.74	294.60	279.04
TOTAL:	LOUISIANA	319.33	306.62	300.96	300.44	289.48
270423	CENTURYTEL-CENTR LA	683.26	682.42	678.86	678.34	667.82
270424	CENTURYTEL-SE LA	588.13	546.97	564.23	548.67	540.41
270425	CAMERON TEL CO - LA	613.00	584.71	547.80	530.95	651.63
270426	CAMPTI-PLEASANT HILL	320.88	323.16	327.05	395.62	638.33
270427	CENTURYTEL-CHATHAM	1,378.21	1,650.19	1,944.24	1,832.32	1,810.71
270428	DELCAMBRE TEL CO	280.82	285.33	286.54	292.05	325.24
270429	EAST ASCENSION TEL	394.46	405.31	420.17	427.73	409.52

Table 3.36
Unseparated NTS Revenue Requirement per Loop by Study Area ($)

Study Area Code	Study Area Name	1996	1997	1998	1999	2000
	LOUISIANA (CONT.)					
270430	ELIZABETH TEL CO	817.05	777.37	876.98	876.67	1,062.62
270431	CENTURYTEL-NW LA	645.16	667.89	719.87	735.76	730.86
270432	KAPLAN TEL CO	270.35	273.64	275.47	281.09	308.95
270433	LAFOURCHE TEL CO	463.94	473.91	461.75	460.68	448.24
270434	CENTURYTEL-EVANGELIN	730.15	760.95	786.11	790.35	795.66
270435	NORTHEAST LOUISIANA	907.40	949.58	1,197.95	1,072.60	1,162.92
270436	CENTURY NORTH LA	812.90	845.29	864.16	765.96	752.62
270438	RESERVE TEL CO	286.11	299.02	297.66	307.44	310.54
270439	CENTURYTEL-RINGGOLD	560.65	564.22	618.95	605.61	585.69
270440	CENTURYTEL - EAST LA	887.51	968.68	902.16	866.88	829.88
270441	STAR TEL CO	864.10	697.06	665.01	705.89	788.92
270442	CENTURYTEL-SW LA	994.67	1,022.01	934.85	927.27	900.66
275183	SO CENTRAL BELL-LA	297.33	283.26	276.32	275.47	262.66
TOTAL:	MAINE	296.92	289.57	291.24	269.46	255.36
100002	OXFORD WEST TEL CO	321.75	310.34	348.31	338.34	336.17
100003	LINCOLNVILLE TEL CO	237.98	289.71	275.76	253.45	239.16
100004	CHINA TEL CO.	332.76	335.68	387.35	391.87	382.70
100005	COBBOSSEECONTEE TEL	317.00	319.18	323.11	327.61	358.76
100007	ISLAND TEL CO	689.59	773.29	727.79	748.18	731.12
100010	HAMPDEN TEL CO	222.66	225.38	260.18	248.69	257.68
100011	HARTLAND & ST ALBANS	401.67	370.47	345.67	346.53	351.45
100015	COMMUNITY SERVICE	276.58	279.77	280.31	283.62	311.75
100019	OXFORD COUNTY TEL	307.80	309.51	311.16	316.61	347.10
100020	PINE TREE TEL & TEL	263.43	267.01	268.63	273.71	285.32
100022	SACO RIVER TEL & TEL	254.72	258.06	259.40	263.57	268.23
100024	SOMERSET TEL CO	415.16	419.05	427.63	427.46	423.17
100025	STANDISH TEL CO	358.92	321.00	341.00	380.18	380.64
100027	UNION RIVER TEL CO	645.92	783.57	773.93	707.90	711.44
100029	UNITY TEL CO., INC.	392.14	391.33	440.63	413.89	424.42
100031	WARREN TEL CO	407.14	372.16	365.86	363.93	345.88
100034	WEST PENOBSCOT TEL	347.63	326.36	350.96	323.86	322.49
103313	NORTHLAND TEL CO-ME	347.29	394.40	443.82	458.20	444.78
103315	MID MAINE TELECOM	0.00	450.55	476.43	445.67	433.34
105111	VERIZON MAINE	288.80	279.37	277.67	250.85	233.21
TOTAL:	MARYLAND	213.84	209.33	202.81	193.62	193.45
180216	ARMSTRONG TEL OF MD	240.13	243.99	245.69	304.03	333.90
185030	VERIZON MARYLAND INC	213.79	209.27	202.72	193.42	193.16
TOTAL:	MASSACHUSETTS	188.13	197.68	174.26	186.05	161.57
110036	GRANBY TEL & TEL -MA	255.11	259.11	260.95	339.04	393.18
110037	RICHMOND TEL CO	296.13	359.23	320.56	321.79	358.60
115112	VERIZON MASS.	188.06	197.61	174.16	185.92	161.36
TOTAL:	MICHIGAN	213.76	211.21	208.00	212.23	202.89
310669	ALLENDALE TEL CO	241.91	245.60	246.93	251.75	255.98
310671	CENTURY TEL. MIDWEST	428.64	465.96	524.90	533.36	533.06
310672	COMM CORP OF MI	364.84	380.64	395.11	380.73	379.80
310675	BARAGA TEL CO	286.66	290.66	292.24	298.07	335.95
310676	BARRY COUNTY TEL CO	266.98	269.76	271.10	276.39	302.33
310677	ISLAND TEL CO	777.57	681.47	658.90	549.53	500.35
310678	BLANCHARD TEL ASSN	282.38	285.48	287.33	292.71	328.22
310679	BLOOMINGDALE TEL CO	689.38	659.78	564.42	588.68	646.48
310680	CHIPPEWA COUNTY TEL	513.59	528.23	524.82	595.13	498.50
310682	FRONTIER-MICHIGAN	225.11	216.26	233.53	251.81	255.80
310683	CARR TEL CO	307.91	298.97	345.10	318.98	321.30
310685	CHATHAM TEL CO - MI	464.14	480.34	490.49	498.35	500.94

Table 3.36
Unseparated NTS Revenue Requirement per Loop by Study Area ($)

Study Area Code	Study Area Name	1996	1997	1998	1999	2000
	MICHIGAN (CONT.)					
310688	CLIMAX TEL CO	283.79	281.58	286.40	291.70	320.77
310689	CENTURYTEL-UPPER MI	0.00	174.75	520.00	526.70	540.70
310691	DEERFIELD FARMERS	681.16	804.87	816.93	808.47	801.03
310692	DRENTHE TEL CO	318.27	318.87	322.68	331.00	360.33
310694	FARMERS DBA CHAPIN	319.92	324.31	327.45	336.91	363.82
310695	VERIZON NORTH-MI	317.16	298.53	309.22	258.09	302.96
310702	CENTURY OF MICHIGAN	370.78	390.41	420.76	425.99	429.78
310703	KALEVA TEL CO	324.05	325.08	329.68	339.06	364.50
310704	ACE TEL OF MICHIGAN	319.12	338.68	350.48	352.81	370.62
310705	CENTURY-NORTHN MICH.	279.34	281.92	282.64	609.69	483.66
310708	LENNON TEL CO	268.09	272.52	274.03	281.39	301.52
310711	MIDWAY TEL CO	509.95	674.48	700.32	782.04	816.38
310713	HIAWATHA TEL CO	487.63	494.12	461.62	485.80	442.13
310714	OGDEN TEL CO	385.80	357.63	352.10	366.07	360.71
310717	ONTONAGON COUNTY TEL	263.54	364.99	412.88	414.94	381.71
310720	PENINSULA TEL CO -MI	263.34	266.15	480.74	543.37	527.62
310721	PIGEON TEL CO	382.23	391.74	417.93	392.29	398.35
310725	SAND CREEK TEL CO	291.48	296.92	299.19	305.88	337.62
310726	SHIAWASSEE TEL CO	396.65	400.86	412.29	428.33	419.94
310728	SPRINGPORT TEL CO	342.48	335.04	351.97	420.69	467.14
310732	UPPER PENINSULA TEL	695.17	726.37	693.55	692.02	711.42
310734	WALDRON TEL CO	276.60	595.74	633.75	591.50	618.11
310735	WESTPHALIA TEL CO	303.13	303.92	306.06	312.45	343.58
310737	WINN TEL CO	690.41	693.84	635.69	696.03	634.64
310738	WOLVERINE TEL CO	259.05	302.34	308.03	329.94	311.25
313033	VERIZON N-MI(ALLTEL)	254.04	245.19	266.08	247.18	322.95
315090	MICHIGAN BELL TEL CO	194.16	193.19	185.96	196.90	178.13
TOTAL:	MINNESOTA	240.54	234.72	228.47	225.85	239.04
361123	CITIZENS-MN-LAKES	260.63	255.41	239.65	243.87	336.79
361337	WINNEBAGO COOP ASSN	395.46	397.30	395.84	404.81	432.25
361346	ACE TEL ASSN-MN	251.45	262.22	240.02	258.62	277.12
361347	ALBANY MUTUAL ASSN	301.14	303.86	305.62	311.99	341.22
361348	WILDERNESS VALLEY	0.00	0.00	577.56	588.83	513.12
361350	ARVIG TEL CO	344.20	404.82	427.62	431.37	453.97
361353	CITY OF BARNESVILLE	295.67	298.92	301.06	307.74	337.48
361356	BENTON COOP TEL CO	315.53	317.55	320.30	326.95	355.30
361357	BLACKDUCK TEL CO	349.54	338.33	376.50	334.95	373.73
361358	BLUE EARTH VALLEY	300.27	302.87	304.98	311.25	343.75
361362	BRIDGEWATER TEL CO	250.01	253.64	254.02	258.18	262.16
361365	CALLAWAY TEL CO	344.59	349.23	351.95	359.42	420.36
361367	FRONTIER-MINNESOTA	257.22	231.86	222.95	204.38	281.83
361370	CLARA CITY TEL EXCH	349.17	377.90	364.55	361.90	449.65
361372	CLEMENTS TEL CO	402.88	402.70	395.90	403.91	432.55
361373	CONSOLIDATED TEL CO	312.10	313.32	314.67	319.93	349.11
361374	ARROWHEAD COMM CORP	638.49	652.66	671.14	599.86	630.07
361375	MID-COMM-HICKORYTECH	312.90	314.96	318.04	324.99	355.39
361380	DELAVAN TEL CO	337.82	339.13	345.43	355.85	411.25
361381	DUNNELL TEL CO	352.21	350.84	354.07	362.76	422.93
361383	EAGLE VALLEY TEL CO	319.98	322.36	474.41	439.52	450.70
361384	EASTON TEL CO	352.85	350.33	350.23	358.43	418.81
361385	EAST OTTER TAIL TEL	264.88	301.60	404.34	352.97	428.64
361386	ECKLES TEL CO	247.67	251.61	253.29	258.43	264.05
361387	EMILY COOP TEL CO	324.65	401.86	394.75	373.92	400.07
361389	FARMERS MUTUAL TEL	340.61	342.13	347.76	358.65	418.85
361390	FEDERATED TEL COOP	339.65	342.78	346.89	357.17	416.85
361391	FELTON TEL CO. INC.	453.91	485.45	442.01	457.79	474.71
361395	GARDEN VALLEY TEL CO	282.99	308.06	303.53	331.76	350.24

Table 3.36
Unseparated NTS Revenue Requirement per Loop by Study Area ($)

Study Area Code	Study Area Name	1996	1997	1998	1999	2000
	MINNESOTA (CONT.)					
361396	GARDONVILLE COOP TEL	314.83	317.63	319.59	328.21	356.21
361399	GRANADA TEL CO	547.46	494.41	444.64	385.53	365.94
361401	HALSTAD TEL CO	443.96	444.92	439.55	446.29	441.43
361403	FEDERATED UTILITIES	317.11	319.49	322.95	330.07	359.80
361404	HARMONY TEL CO	330.39	332.34	336.60	346.47	381.63
361405	HILLS TEL CO, INC	399.28	396.81	397.35	408.76	434.21
361408	HOME TEL CO - MN	322.91	325.03	329.13	338.47	364.91
361409	HUTCHINSON TEL CO	234.57	238.64	240.94	246.27	250.66
361410	JOHNSON TEL CO	679.19	755.45	758.32	854.70	897.58
361412	KASSON & MANTORVILLE	284.98	287.91	286.53	290.41	322.35
361413	MID STATE DBA KMP	328.31	330.03	334.72	344.01	375.36
361414	LAKEDALE TEL CO	269.68	260.38	272.95	263.10	283.02
361419	LISMORE COOP TEL CO	337.87	339.18	344.46	355.09	409.19
361422	LONSDALE TEL CO	282.18	285.78	285.67	289.96	320.77
361423	LOWRY TEL CO, LLC	312.41	314.82	317.59	325.04	355.91
361424	MABEL COOP TEL - MN	335.64	336.92	341.86	352.02	399.15
361425	CHRISTENSEN-MADELIA	270.95	275.25	276.31	282.95	312.37
361426	MANCHESTER-HARTLAND	339.59	340.23	345.43	354.83	404.64
361427	MANKATO-HICKORYTECH	230.02	234.42	236.80	242.16	246.48
361430	MELROSE TEL CO	290.82	294.23	296.63	298.44	333.46
361431	MIDWEST TEL CO	320.53	322.82	326.06	334.79	362.67
361433	MID STATE TEL CO	302.71	329.40	330.24	330.59	341.54
361437	MINNESOTA LAKE TEL	327.10	327.39	331.83	339.66	366.75
361439	MINNESOTA VALLEY TEL	337.45	338.94	344.17	355.04	407.93
361440	CANNON VLY TELECOM	327.52	329.35	333.49	342.46	371.54
361442	NEW ULM TELECOM, INC	212.66	211.78	208.24	213.98	296.23
361443	LORETEL SYSTEMS, INC	295.43	299.57	287.63	293.36	329.55
361445	CENTURYTEL-MINNESOTA	313.63	217.15	504.23	567.01	556.02
361448	OSAKIS TEL CO	267.67	272.78	274.99	279.85	305.50
361450	PARK REGION MUTUAL	317.73	319.63	321.83	329.35	359.53
361451	PAUL BUNYAN RURAL	396.88	382.01	372.51	395.09	437.55
361453	PEOPLES TEL CO - MN	622.77	650.80	690.62	758.59	799.12
361454	PINE ISLAND TEL CO	372.76	359.37	380.17	374.88	389.22
361456	UTC OF MINNESOTA	324.34	321.83	308.48	296.02	291.11
361472	REDWOOD COUNTY TEL	326.56	327.10	330.49	336.26	362.32
361474	ROTHSAY TEL CO, INC	327.60	329.75	334.06	342.87	369.86
361475	RUNESTONE TEL ASSN	331.25	332.74	335.79	345.24	374.69
361476	SACRED HEART TEL CO	327.82	329.75	334.49	343.40	378.97
361479	SCOTT RICE -INTEGRA	244.42	247.96	249.47	253.97	258.10
361482	SHERBURNE CTY RURAL	257.76	260.54	260.78	264.42	268.89
361483	SLEEPY EYE TEL CO	325.38	293.63	324.34	298.52	310.48
361485	SPRING GROVE COOP	322.55	325.03	325.50	336.79	364.05
361487	STARBUCK TEL CO	275.89	279.89	280.00	285.67	316.25
361491	TWIN VALLEY-ULEN TEL	518.00	642.21	775.36	702.82	754.36
361494	UPSALA COOP TEL ASSN	303.90	306.62	308.92	314.88	347.60
361495	VALLEY TEL CO - MN	333.70	336.32	341.13	350.91	396.05
361499	CROSSLAKE TEL CO	260.84	264.16	265.67	269.94	274.81
361500	NORTHERN TEL CO - MN	653.84	636.15	658.46	674.60	616.67
361501	WEST CENTRAL TEL	316.26	318.44	519.41	699.76	622.75
361502	WESTERN TEL CO	291.48	294.36	296.76	303.49	335.56
361505	WIKSTROM TEL CO, INC	337.80	339.35	344.74	354.78	406.90
361507	WINSTED TEL CO	275.30	278.95	279.81	285.15	314.53
361508	WINTHROP TEL CO	293.63	296.77	299.09	305.79	339.79
361510	WOODSTOCK TEL CO	358.96	357.92	356.88	362.19	418.54
361512	WOLVERTON TEL CO	411.73	410.62	408.46	423.74	438.39
361515	ZUMBROTA TEL CO	263.68	267.07	268.81	273.99	289.19
361654	INTERSTATE TELECOMM.	326.99	328.89	333.51	342.60	369.52
365142	QWEST CORP-MN	224.59	217.33	205.17	201.11	205.79

Table 3.36
Unseparated NTS Revenue Requirement per Loop by Study Area ($)

Study Area Code	Study Area Name	1996	1997	1998	1999	2000
	MINNESOTA (CONT.)					
367123	CITIZENS-MN-SOUTH	290.15	258.50	357.91	327.36	586.09
TOTAL:	MISSISSIPPI	366.54	354.38	353.31	352.93	347.97
280446	BAY SPRINGS TEL CO	498.11	479.20	480.45	487.85	488.93
280447	BRUCE TEL CO - MS	253.17	254.91	319.54	326.87	571.03
280448	CALHOUN CITY TEL CO	284.59	468.14	494.42	534.24	551.23
280451	DECATUR TEL CO -MS	266.65	269.68	271.16	276.98	294.43
280452	DELTA TEL CO	583.96	633.36	780.30	754.18	754.68
280453	ALLTEL MISSISSIPPI	450.25	456.01	489.42	533.51	493.72
280454	FRANKLIN TEL CO - MS	501.99	522.18	717.35	745.61	817.67
280455	FULTON TEL CO	264.18	267.76	269.35	274.53	291.79
280456	GEORGETOWN TEL CO	864.49	1,615.11	1,318.29	1,338.96	1,305.69
280457	LAKESIDE TEL. CO.	725.78	744.44	808.34	925.31	956.72
280458	CENTURYTEL - N. MISS	517.66	549.52	552.48	598.27	602.64
280460	FRONTIER-MISSISSIPPI	278.55	283.37	284.42	289.32	321.93
280461	NOXAPATER TEL CO	668.34	615.97	470.48	495.28	623.23
280462	MOUND BAYOU TEL & CO	303.46	307.64	309.37	315.68	347.10
280466	SLEDGE TEL CO	803.01	855.17	886.14	906.77	920.72
280467	SMITHVILLE TEL CO	299.54	304.10	306.19	313.05	339.79
283301	SOUTHEAST MS TEL CO	648.92	762.70	829.87	880.06	880.66
285184	SO CENTRAL BELL-MS	361.39	346.50	342.69	340.25	333.37
287449	MYRTLE TEL CO	307.94	310.10	312.22	318.37	350.45
TOTAL:	MISSOURI	278.18	275.94	279.21	276.86	244.55
420463	BPS TEL. CO.	255.05	311.21	417.41	476.35	376.60
420472	CASS COUNTY TEL. CO.	284.25	451.25	607.18	714.59	811.95
421151	SPECTRA COMM. GROUP	0.00	0.00	0.00	0.00	232.72
421186	GTE-MW-VERIZON(GTE)	303.88	311.37	359.05	336.05	387.55
421206	IAMO TEL CO - MO	340.88	341.82	347.53	358.13	416.36
421759	CRAW-KAN TEL COOP-MO	335.30	336.39	341.47	351.10	395.25
421789	KS ST DBA VERIZON MW	509.33	498.34	459.10	452.85	413.87
421807	MOKAN DIAL INC-MO	429.81	722.88	681.85	853.50	804.05
421846	GTE-MW VERIZON-MO	390.65	345.33	361.49	343.25	565.02
421860	ALMA TEL CO	336.88	338.26	343.10	353.28	403.53
421864	CHARITON VALLEY TEL	758.62	842.46	862.43	960.63	802.01
421865	CITIZENS TEL CO - MO	433.22	494.57	491.74	472.90	543.63
421866	OZARK TEL. CO.	365.53	395.18	510.73	784.59	888.43
421874	ELLINGTON TEL CO	338.88	340.96	343.33	354.70	408.23
421876	FARBER TEL CO	385.94	379.11	383.11	384.53	426.02
421882	FIDELITY TEL CO	362.58	341.31	307.14	302.23	301.61
421885	ALLTEL MISSOURI	412.64	439.87	453.53	447.69	423.82
421886	GOODMAN TEL CO	450.69	410.65	433.25	445.41	405.72
421887	GRANBY TEL CO - MO	281.57	286.99	286.40	291.79	327.95
421888	GRAND RIVER MUT-MO	393.74	410.75	414.17	408.48	404.74
421890	GREEN HILLS TEL CORP	345.55	719.13	713.43	717.76	740.28
421893	CHOCTAW TELEPHONE CO	327.21	329.90	333.41	339.89	366.40
421900	KLM TEL CO	336.33	337.54	342.56	352.46	399.70
421901	KINGDOM TELEPHONE CO	559.30	507.47	486.38	517.46	479.88
421908	LE-RU TELEPHONE CO	796.91	819.53	1,011.29	1,028.30	895.13
421912	MCDONALD COUNTY TEL	487.45	561.64	488.46	606.02	615.89
421912	MARK TWAIN RURAL TEL	298.97	693.14	676.80	755.34	716.50
421914	MID-MISSOURI TEL CO	702.40	850.02	960.85	1,168.03	1,007.30
421920	MILLER TEL CO - MO	298.44	303.80	306.64	313.13	343.94
421922	GTE MW VERIZON-MO	449.79	425.46	418.48	391.01	413.99
421927	NEW FLORENCE TEL CO	332.07	332.72	338.71	348.37	303.87
421928	NEW LONDON TEL CO	471.03	511.19	524.17	508.05	512.01
421929	HOLWAY TEL CO	786.14	1,003.32	923.52	911.06	933.01
421931	NE MISSOURI RURAL	386.01	384.68	410.58	396.01	420.45

Table 3.36
Unseparated NTS Revenue Requirement per Loop by Study Area ($)

Study Area Code	Study Area Name	1996	1997	1998	1999	2000
	MISSOURI (CONT.)					
421932	LATHROP TEL COMPANY	284.39	288.63	289.06	293.51	326.14
421934	ORCHARD FARM TEL CO	664.52	556.67	523.62	481.12	464.78
421935	OREGON FARMERS MUT	293.19	296.82	300.74	307.22	351.77
421936	PEACE VALLEY TEL CO	334.12	337.06	340.72	349.95	386.87
421942	ROCK PORT TEL CO	310.28	313.49	331.71	339.48	365.98
421945	SENECA TEL CO	279.43	283.28	284.18	288.04	320.07
421949	STEELVILLE TEL EXCH	535.63	627.22	682.59	778.70	844.41
421951	STOUTLAND TEL CO	637.19	766.00	942.43	865.84	755.15
421957	UTC OF MISSOURI	363.71	366.40	351.11	352.70	340.00
425213	SOUTHWESTERN BELL-MO	240.60	236.60	238.68	237.83	195.64
TOTAL:	MONTANA	374.09	386.62	378.36	366.47	346.32
482235	BLACKFOOT TEL COOP	528.59	546.80	631.35	617.76	659.82
482241	HOT SPRINGS TEL CO	579.36	719.41	650.00	567.83	580.62
482242	INTERBEL TEL COOP	1,632.89	1,479.30	1,419.01	1,322.84	1,388.47
482244	LINCOLN TEL CO INC	280.60	304.19	379.50	378.82	413.42
482246	MID-RIVERS TEL COOP	714.12	731.40	741.66	754.33	728.31
482247	NEMONT TEL COOP-MT	518.08	508.94	523.74	550.77	548.03
482248	NORTHERN TEL COOP	678.53	740.59	727.41	678.64	831.63
482249	CENTURYTEL-MONTANA	307.48	306.80	313.09	320.56	313.39
482250	PROJECT TEL CO	596.79	632.41	594.23	589.71	547.86
482251	RANGE TEL COOP-MT	735.06	666.59	656.16	672.36	635.04
482252	RONAN TEL CO	270.85	273.80	273.99	277.81	297.34
482254	SOUTHERN MONTANA TEL	705.94	756.80	677.85	725.12	645.22
482255	3-RIVERS TEL COOP	568.71	592.40	602.06	633.11	644.42
482257	TRIANGLE TEL COOP	332.58	342.29	343.10	372.66	448.97
483308	CLARK FORK TELECOM	797.94	849.83	930.85	1,007.57	973.84
483310	CENTRAL MONTANA	685.73	678.42	686.11	673.37	665.59
484322	CITIZENS-MONTANA	520.70	564.61	513.03	567.76	546.68
485104	QWEST CORP-MT	323.68	338.06	321.74	296.25	266.61
TOTAL:	NEBRASKA	260.57	267.96	257.70	263.67	266.78
371128	CITIZENS-NE-FT KEARN	239.93	210.96	252.95	221.63	271.30
371516	ARAPAHOE TEL CO	359.78	431.34	481.42	496.03	523.48
371517	ARLINGTON TEL CO	492.17	438.29	492.49	508.43	506.47
371518	ELSIE COMM., INC.	524.07	673.23	1,787.16	2,067.31	2,322.11
371524	BLAIR TEL CO	279.36	260.19	249.53	255.66	292.40
371525	THREE RIVER TELCO	446.02	420.75	488.62	632.43	615.29
371526	CAMBRIDGE TEL CO -NE	553.26	529.90	540.81	530.94	517.52
371530	CONSOLIDATED TELCO	339.03	340.38	345.71	355.75	411.36
371531	CLARKS TEL CO	493.56	488.29	524.09	548.85	654.58
371532	CONSOLIDATED TEL CO	394.29	394.91	395.96	407.19	432.57
371534	COZAD TEL CO	250.94	258.82	240.81	249.49	287.13
371536	CURTIS TEL CO	803.47	858.92	851.78	1,010.31	1,057.38
371537	DALTON TEL CO, INC	552.06	618.28	602.21	697.38	1,055.02
371540	DILLER TEL CO	357.12	336.81	348.06	331.34	633.92
371542	EASTERN NEBRASKA TEL	420.40	419.70	495.90	489.11	423.21
371545	EUSTIS ACQUISITION	330.31	331.64	336.11	345.33	374.84
371553	GLENWOOD TEL MEMBER	263.76	401.67	373.88	421.58	534.64
371555	HAMILTON TEL CO	319.49	320.80	323.69	331.30	360.91
371556	HARTINGTON TEL CO	273.99	278.83	281.73	287.16	320.27
371557	HARTMAN TEL EXCH INC	682.85	678.47	614.88	676.69	919.61
371558	HEMINGFORD COOP TEL	321.88	441.45	458.58	1,509.99	1,729.58
371559	HENDERSON CO-OP TEL	301.09	303.90	306.00	327.58	362.31
371561	HERSHEY COOP TEL CO	310.53	313.44	316.88	326.44	357.18
371562	HOME ACQUISITION CO.	335.00	335.05	339.45	349.28	391.93
371563	HOOPER TEL CO	321.83	323.77	328.10	336.38	364.09
371565	K & M TEL CO, INC	338.84	339.75	345.54	355.36	409.37

Table 3.36
Unseparated NTS Revenue Requirement per Loop by Study Area ($)

Study Area Code	Study Area Name	1996	1997	1998	1999	2000
	NEBRASKA (CONT.)					
371567	KEYSTONE-ARTHUR TEL	573.94	520.05	633.92	763.51	703.39
371568	ALLTEL NEBRASKA, INC	215.23	228.70	216.71	230.00	232.97
371574	NEBRASKA CENTRAL TEL	361.86	328.47	336.80	310.22	317.83
371576	NORTHEAST NEBRASKA	337.63	337.57	342.73	352.88	326.64
371577	GREAT PLAINS COMMUN	345.48	344.10	363.04	369.47	357.88
371581	PIERCE TEL CO	305.87	308.64	311.55	319.10	351.64
371582	PLAINVIEW TEL CO	290.98	296.46	298.95	307.03	341.50
371586	ROCK COUNTY TEL CO	729.59	677.37	679.91	576.45	500.97
371590	SODTOWN TEL CO	514.28	523.81	516.77	532.25	499.29
371591	SE NEBRASKA TEL CO	524.88	554.97	485.69	449.45	448.06
371592	STANTON TELECOM INC.	577.59	555.96	558.65	563.87	542.78
371595	UTC OF THE WEST-NE	282.98	281.34	314.62	324.54	303.48
371597	WAUNETA TEL CO	999.77	1,081.02	1,057.87	1,060.05	1,039.77
372455	BENKELMAN TEL CO	622.20	762.52	794.49	811.13	869.64
375143	QWEST CORP-NE	264.56	272.04	250.68	253.46	249.06
TOTAL:	NEVADA	185.72	186.63	183.58	191.69	201.34
552220	FILER MUTUAL TEL -NV	97.09	164.28	117.59	125.80	140.08
552223	CENTURY-GEM STATE-NV	486.73	434.02	473.88	546.22	481.88
552233	RURAL TEL CO - NV	1,062.61	899.28	910.04	810.62	763.89
552284	BEEHIVE TEL CO - NV	687.98	368.45	858.63	840.83	818.59
552302	VERIZON CALIF-NV	262.55	212.67	251.25	244.16	263.06
552348	CENTEL OF NV	148.43	154.46	147.79	154.56	161.42
552349	CHURCHILL-CC COMM.	423.33	417.67	464.78	459.76	488.15
552351	LINCOLN CTY TEL SYS	342.84	307.47	303.51	297.71	287.48
552353	MOAPA VALLEY TEL CO.	282.76	260.50	251.91	251.86	246.50
552356	RIO VIRGIN TEL CO	292.98	280.64	286.58	265.05	242.96
553304	HUMBOLDT TEL CO	977.88	1,076.89	1,286.96	1,381.18	1,594.81
554431	CITIZENS NV-NORTH	393.99	436.03	401.84	492.19	455.75
554432	CITIZENS NV-SOUTH	291.06	295.37	366.41	290.52	481.30
555173	NEVADA BELL	232.97	226.46	227.08	234.45	244.67
TOTAL:	NEW HAMPSHIRE	299.56	288.74	261.37	248.61	250.19
120038	BRETTON WOODS TEL CO	372.45	253.79	236.90	200.68	208.11
120039	GRANITE STATE TEL	355.15	372.53	365.36	361.93	384.67
120042	DIXVILLE TEL CO	484.23	339.89	341.41	348.43	409.04
120043	DUNBARTON TEL CO	282.42	283.35	281.70	286.02	315.26
120045	KEARSARGE TEL CO	366.01	357.28	364.53	337.04	316.05
120047	MERRIMACK COUNTY TEL	316.89	297.79	310.51	314.76	325.80
120049	UNION TEL CO	231.21	219.74	199.24	193.20	202.16
120050	WILTON TEL CO - NH	268.80	262.37	247.95	267.08	238.07
123321	MCTA, INC.	377.01	364.42	316.31	304.47	292.38
125113	VERIZON NEWHAMPSHIRE	297.49	286.37	257.96	244.84	246.24
TOTAL:	NEW JERSEY	189.58	192.46	204.48	207.39	194.73
160135	WARWICK VALLEY-NJ	132.71	132.73	137.54	136.55	150.21
160138	UNITED TEL - NJ, INC	303.01	278.58	251.18	244.45	229.22
165120	VERIZON NEW JERSEY	185.95	189.70	203.00	206.25	193.65
TOTAL:	NEW MEXICO	344.26	361.34	350.74	326.04	315.68
492080	VALOR-NM#1	231.09	207.52	214.46	239.84	240.72
492177	VALOR-NM#2	387.20	376.93	336.30	319.37	332.66
491231	MESCALERO APACHE	0.00	0.00	0.00	2,032.42	2,137.97
492066	DELL TEL CO-OP - NM	2,180.91	2,058.27	2,095.34	2,101.37	1,929.50
492176	VALLEY TEL COOP - NM	775.22	644.65	756.82	785.01	889.78
492259	BACA VALLEY TEL CO	910.21	934.93	959.47	1,056.65	997.90
492262	ENMR TEL COOP INC-NM	638.54	672.94	621.45	599.58	559.78
492263	LA JICARITA RURAL	597.55	607.61	616.50	636.47	902.61

Table 3.36
Unseparated NTS Revenue Requirement per Loop by Study Area ($)

Study Area Code	Study Area Name	1996	1997	1998	1999	2000
	NEW MEXICO (CONT.)					
492264	LEACO RURAL TEL COOP	618.68	751.88	728.49	826.16	984.06
492265	TULAROSA BASIN TEL.	326.39	478.02	479.89	528.28	559.95
492268	WESTERN NEW MEXICO	1,056.86	1,017.67	957.42	949.08	977.11
492270	PENASCO VALLEY TEL	1,102.98	1,152.36	1,196.78	1,163.44	1,118.59
492272	ROOSEVELT CNTY RURAL	608.27	595.77	679.89	813.95	805.51
492274	CENTURYTEL SW-NM	527.85	570.74	611.03	599.34	616.70
494449	NAVAJO COMMUN-NM	780.25	735.72	668.36	706.72	670.29
495105	QWEST CORP-NM	327.17	347.57	337.25	303.77	290.79
TOTAL:	NEW YORK	226.69	239.87	210.82	219.98	242.55
150071	ARMSTRONG TEL CO-NY	379.76	416.92	444.60	466.89	494.40
150072	FRONTIER-AUSABLE VAL	329.80	322.46	388.58	345.97	342.88
150073	BERKSHIRE TEL CORP	223.82	223.45	193.27	311.91	320.12
150076	CASSADAGA TEL CORP	281.47	284.67	285.57	288.83	321.54
150077	CHAMPLAIN TEL CO	382.64	396.54	818.15	485.93	472.86
150078	CHAUTAUQUA & ERIE	211.29	203.08	208.82	238.38	251.53
150079	CHAZY & WESTPORT	403.64	420.17	462.79	440.62	415.91
150081	CITIZENS HAMMOND NY	1,046.75	1,248.15	1,236.04	1,226.51	1,162.16
150084	TACONIC TEL CORP	246.10	245.83	239.30	253.15	261.71
150085	CROWN POINT TEL CORP	938.79	855.81	782.15	780.25	759.38
150088	DELHI TEL CO	257.43	261.18	262.59	267.22	272.30
150089	DEPOSIT TEL CO	366.31	352.87	349.36	297.42	298.13
150091	DUNKIRK & FREDONIA	137.80	136.32	131.37	139.03	137.02
150092	EDWARDS TEL CO	557.83	541.70	975.26	628.65	577.41
150093	EMPIRE TEL CORP	324.34	313.69	300.90	334.83	305.45
150095	FISHERS ISLAND TEL	268.24	257.22	286.63	289.61	303.46
150097	GERMANTOWN TEL CO	704.35	676.55	677.18	657.70	610.38
150099	HANCOCK TEL CO	421.49	380.05	365.03	383.71	379.45
150100	FRONTIER COMM OF NY	291.28	272.10	272.02	255.09	234.30
150104	MARGARETVILLE TEL CO	387.55	364.51	327.90	369.55	341.18
150105	MIDDLEBURGH TEL CO	314.62	334.88	306.51	312.95	309.39
150106	ALLTEL NY-FULTON	273.87	289.13	302.71	295.07	275.16
150107	NEWPORT TEL CO	373.28	410.03	406.77	414.26	407.04
150108	NICHOLVILLE TEL CO	684.97	653.03	726.16	609.88	646.94
150109	ALLTEL NY-JAMESTOWN	196.64	215.89	233.55	236.81	226.00
150110	OGDEN TEL CO	195.02	196.10	193.35	192.16	206.88
150111	ONEIDA COUNTY RURAL	523.02	514.84	558.25	474.37	579.64
150112	ONTARIO TEL CO, INC.	259.42	262.97	264.11	269.35	274.65
150113	ALLTEL NY-RED JACKET	182.35	191.55	219.77	197.62	188.05
150114	ORISKANY FALLS TEL	284.16	296.91	321.83	255.49	264.20
150116	PATTERSONVILLE TEL	294.62	317.74	340.45	335.22	408.38
150118	PORT BYRON TEL CO	582.31	600.20	520.52	463.19	443.52
150121	FRONTIER-ROCHESTER	208.51	186.60	200.50	176.31	188.07
150122	FRONTIER-SENECA GORH	195.57	182.92	217.54	230.71	298.53
150125	STATE TEL CO	246.54	250.79	252.72	257.79	262.81
150128	FRONTIER-SYLVAN LAKE	322.57	283.59	299.29	293.14	283.37
150129	TOWNSHIP TEL CO	305.64	310.81	620.61	309.74	366.97
150131	TRUMANSBURG TEL CO.	332.07	330.78	360.00	366.75	376.11
150133	VERNON TEL CO	283.72	262.72	296.73	283.10	271.74
150135	WARWICK VALLEY-NY	175.25	173.44	182.37	181.86	201.05
154532	CITIZENS TELECOM-NY	339.65	325.17	345.13	367.50	359.89
154533	CITIZENS-RED HOOK	246.88	284.34	250.93	288.60	280.27
154534	CITIZENS-WEST. CNTY	403.56	360.58	386.18	414.49	413.63
155130	VERZION NEW YORK	222.78	238.93	204.82	215.91	240.81
TOTAL:	NORTH CAROLINA	296.21	283.45	276.53	277.79	275.85
230468	ATLANTIC MEMBERSHIP	220.83	215.94	223.66	235.64	258.10
230469	BARNARDSVILLE TEL CO	519.76	588.65	554.63	527.99	599.29

Table 3.36
Unseparated NTS Revenue Requirement per Loop by Study Area ($)

Study Area Code	Study Area Name	1996	1997	1998	1999	2000
	NORTH CAROLINA (CONT.)					
230470	CAROLINA TEL & TEL	271.34	254.20	243.41	261.95	255.55
230471	CENTEL OF NC	290.45	284.72	270.87	272.68	283.01
230473	CITIZENS TEL CO	457.07	467.86	438.21	443.69	498.53
230474	CONCORD TEL CO	217.33	223.71	243.29	234.73	256.15
230476	ALLTEL CAROLINA-NO	298.68	289.29	283.07	280.72	293.22
230478	ELLERBE TEL CO	264.29	267.88	268.08	272.25	284.58
230479	VERIZON SOUTH-NC	282.39	289.11	330.20	270.40	293.16
230483	LEXCOM TELEPHONE CO.	444.85	453.08	462.66	446.06	460.53
230485	MEBTEL, INC.	236.73	240.65	242.46	247.06	251.44
230491	N.ST. DBA N. ST.COMM	229.91	234.28	236.61	241.99	246.35
230494	PINEVILLE TEL CO	268.11	271.21	273.69	279.87	301.43
230495	RANDOLPH TEL CO	246.07	249.63	251.63	256.42	261.28
230496	RANDOLPH MEMBERSHIP	285.20	287.94	287.76	291.37	325.30
230497	PIEDMONT MEMBERSHIP	277.59	280.72	281.30	284.65	313.90
230498	SALUDA MOUNTAIN TEL	548.10	521.62	500.67	486.86	469.27
230500	SERVICE TEL CO	291.81	293.95	296.44	303.18	337.93
230501	SKYLINE MEMBERSHIP	257.37	260.86	262.40	267.09	272.50
230502	STAR MEMBERSHIP CORP	342.77	353.11	357.62	353.85	371.16
230503	SURRY MEMBERSHIP	262.25	265.50	266.48	271.33	275.14
230505	TRI COUNTY TEL MEMBR	297.50	300.89	302.99	309.35	341.02
230509	VERIZON S-NC(CONTEL)	378.05	341.70	316.69	311.11	411.70
230510	WILKES MEMBERSHIP	488.47	517.59	492.12	490.66	498.36
230511	YADKIN VALLEY TEL	256.73	260.06	260.67	265.44	270.35
235193	SOUTHERN BELL-NC	310.42	294.76	285.08	283.88	270.47
TOTAL:	NORTH DAKOTA	283.66	279.97	274.87	278.56	318.87
381131	CITIZENS TELECOMM - ND	0.00	0.00	0.00	0.00	68.18
381447	NORTH DAKOTA TEL CO	283.87	320.19	333.44	333.15	343.30
381509	WOLVERTON TEL CO	427.93	424.48	425.65	446.01	441.31
381601	ABSARAKA COOP TEL CO	641.43	634.39	626.48	659.05	582.61
381604	BEK COMM. COOP.	421.30	518.70	559.92	631.20	647.30
381607	CONSOLIDATED TELCOM	444.40	548.29	591.06	616.65	597.61
381610	DAKOTA CENTRAL COOP	437.03	502.05	502.97	482.37	554.02
381611	DICKEY RURAL COOP	338.49	340.42	343.72	399.37	457.93
381614	POLAR TELECOMM.	338.74	341.04	346.01	356.98	414.28
381615	GRIGGS COUNTY TEL CO	326.32	328.39	333.74	343.91	376.22
381616	INTER-COMMUNITY TEL	501.03	506.74	578.57	549.35	521.51
381617	MIDSTATE TEL CO	374.75	373.44	351.55	393.51	412.75
381622	MOORE & LIBERTY TEL	328.98	331.13	336.60	346.53	385.32
381623	NOONAN FARMERS TEL	388.75	374.30	383.17	392.86	432.89
381625	NORTHWEST COMM COOP	336.91	341.07	344.53	355.46	411.09
381630	POLAR COMM MUT AID	256.64	289.75	283.61	306.73	346.84
381631	RED RIVER RURAL TEL	334.46	337.84	343.03	353.61	404.71
381632	RESERVATION TEL COOP	382.32	405.01	395.78	466.33	449.63
381636	UNITED TEL MUTUAL	324.27	327.63	322.45	331.39	360.76
381637	W. RIVER TELECOM.	390.83	434.83	451.72	491.83	472.11
381638	MIDSTATE COMM.	324.78	327.23	332.43	353.69	405.65
382247	NEMONT TEL COOP - ND	521.11	523.95	525.57	553.85	513.03
383303	SRT COMMUNICATIONS	251.43	254.23	283.62	260.65	306.21
385144	QWEST CORP-ND	257.42	236.15	215.79	216.01	275.03
TOTAL:	NORTHERN MARIANA ISLANDS	552.98	608.01	461.66	480.42	475.97
653700	MICRONESIAN TELECOMM	552.98	608.01	461.66	480.42	475.97
TOTAL:	OHIO	215.73	208.28	204.93	199.69	206.22
300585	ARCADIA TEL CO	313.24	316.26	317.32	325.21	354.42
300586	THE ARTHUR MUTUAL	288.72	293.13	289.45	289.86	333.55
300588	AYERSVILLE TEL CO	295.73	298.72	300.98	307.47	338.84

Table 3.36
Unseparated NTS Revenue Requirement per Loop by Study Area ($)

Study Area Code	Study Area Name	1996	1997	1998	1999	2000
	OHIO (CONT.)					
300589	BASCOM MUTUAL TEL CO	324.45	325.39	328.04	336.09	363.35
300590	BENTON RIDGE TEL CO	335.61	336.70	341.62	352.11	399.40
300591	BUCKLAND MUTUAL TEL	309.21	311.90	313.52	321.77	354.06
300594	THE CHAMPAIGN TEL CO	241.26	245.48	247.59	252.81	258.00
300597	THE CHILLICOTHE TEL	430.28	450.55	441.01	471.22	500.33
300598	MCCLURE TEL CO	356.41	485.98	579.92	563.13	560.55
300604	COLUMBUS GROVE TEL	271.51	274.64	276.38	277.85	300.94
300606	CONNEAUT TEL CO	237.86	242.10	244.33	249.78	254.25
300607	CONTINENTAL OF OHIO	336.85	384.32	372.69	372.19	348.51
300609	DOYLESTOWN TEL CO	248.26	252.29	254.27	259.64	264.67
300612	FARMERS MUTUAL TEL	382.85	485.18	476.15	470.56	407.58
300613	LITTLE MIAMI COMM.	488.48	482.07	491.33	474.57	453.58
300614	FORT JENNINGS TEL CO	314.07	315.80	317.05	323.46	352.89
300615	VERIZON NORTH-OH	266.34	237.46	256.63	240.16	243.89
300618	GERMANTOWN INDEPEND	247.37	251.03	252.97	258.27	263.18
300619	GLANDORF TEL CO	310.26	311.54	312.28	316.45	340.69
300625	KALIDA TEL CO	282.10	283.11	279.23	280.49	303.10
300630	CENTURYTEL OF OHIO	211.97	226.42	222.39	252.19	246.15
300633	MIDDLE POINT HOME	319.37	320.00	322.52	330.65	356.36
300634	MINFORD TEL CO	254.86	258.54	260.89	265.07	270.58
300639	THE NEW KNOXVILLE	294.90	299.03	301.00	307.42	336.40
300644	THE NOVA TEL CO	612.00	629.96	565.06	566.07	539.43
300645	OAKWOOD TEL CO	293.69	296.41	298.80	299.08	335.72
300649	ORWELL TEL CO	317.84	319.49	485.42	474.90	460.00
300650	OTTOVILLE MUTUAL	321.36	322.80	325.33	331.18	359.73
300651	PATTERSONVILLE TEL	335.55	336.57	342.72	352.64	398.37
300654	RIDGEVILLE TEL CO	318.71	320.00	323.76	330.71	358.53
300656	SHERWOOD MUTUAL TEL	294.18	295.80	298.29	304.83	335.86
300658	SYCAMORE TEL CO	418.73	414.76	393.61	362.99	365.46
300659	TELEPHONE SERVICE	243.80	247.52	249.27	253.98	259.02
300661	UTC OF OHIO	257.09	256.02	243.82	233.86	235.45
300662	VANLUE TEL CO	317.16	318.67	321.87	327.67	358.94
300663	VAUGHNSVILLE TEL CO	338.26	339.39	344.13	353.92	395.80
300664	WABASH MUTUAL TEL CO	314.23	312.49	313.38	317.72	338.66
300665	ALLTEL OHIO INC.	256.22	259.02	249.09	247.02	246.04
300666	WESTERN RESERVE TEL	241.25	252.99	253.01	254.63	259.07
300682	FRONTIER-MI-OH	264.86	250.91	295.51	262.13	255.80
305062	CINCINNATI BELL-OH	198.60	194.01	206.31	198.10	201.96
305150	OHIO BELL TEL CO	196.92	190.21	179.65	176.03	184.14
TOTAL:	OKLAHOMA	293.27	275.25	276.38	273.70	271.03
431165	VALOR-OK	321.00	263.77	294.52	260.33	271.12
431704	LAVACA TEL CO-OK	282.99	286.56	289.88	293.58	327.32
431788	KANOKLA TEL ASSN-OK	515.70	512.48	724.19	1,136.15	1,273.05
431831	S. CENTRAL TEL - OK	1,279.91	1,747.61	1,557.81	3,651.37	4,715.59
431965	ALLTEL OKLAHOMA INC	702.83	742.80	772.17	744.39	708.66
431966	ATLAS TEL CO	423.25	420.03	489.98	584.23	526.79
431968	BEGGS TEL CO	275.70	278.29	277.99	283.30	313.18
431969	BIXBY TEL CO	420.61	427.78	403.44	418.35	423.54
431974	CANADIAN VALLEY TEL	601.12	621.23	628.98	668.31	730.11
431976	CARNEGIE TEL CO INC	396.46	409.73	457.00	460.93	513.47
431977	CENTRAL OKLAHOMA TEL	569.33	555.53	579.49	627.19	624.75
431979	CHEROKEE TEL CO	229.83	244.38	230.03	323.98	310.46
431980	CHICKASAW TEL CO	448.05	496.48	592.46	640.37	738.41
431981	CHOUTEAU TEL CO	514.92	476.47	616.38	606.28	633.33
431982	CIMARRON TEL CO	315.56	400.23	409.83	567.93	607.79
431984	OKLAHOMA COMM SYSTEM	421.29	405.98	411.87	409.07	425.87
431985	CROSS TEL CO	354.88	474.41	704.19	659.53	756.35

Table 3.36
Unseparated NTS Revenue Requirement per Loop by Study Area ($)

Study Area Code	Study Area Name	1996	1997	1998	1999	2000
	OKLAHOMA (CONT.)					
431988	DOBSON TEL CO	723.07	737.71	700.94	782.14	745.59
431994	GRAND TEL CO INC	332.36	407.29	416.11	449.07	507.05
431995	HINTON TEL CO	457.45	439.39	420.29	439.76	439.95
432006	MCLOUD TEL CO	429.75	391.90	351.28	400.19	325.33
432008	MEDICINE PARK TEL CO	317.00	317.95	321.00	328.84	358.76
432010	MID-AMERICA TEL INC	798.20	753.65	793.92	752.44	816.08
432011	OKLAHOMA ALLTEL, INC	525.66	539.75	538.74	520.58	499.06
432013	OKLAHOMA TEL & TEL	630.73	740.34	671.79	734.09	630.64
432014	OKLAHOMA WESTERN TEL	534.24	514.51	571.44	638.98	595.88
432016	PANHANDLE TEL COOP	380.22	378.78	387.39	377.41	392.35
432017	PINE TELEPHONE CO	385.02	378.88	392.17	380.48	379.40
432018	PIONEER TEL COOP INC	388.01	435.05	407.54	429.38	414.73
432020	POTTAWATOMIE TEL CO	732.00	685.59	760.85	737.49	854.30
432022	SALINA-SPAVINAW TEL	434.51	445.64	460.56	413.60	475.84
432023	SHIDLER TEL CO	404.45	405.30	404.30	417.84	435.26
432025	SW OKLAHOMA TEL CO	380.82	355.52	372.92	372.03	507.91
432029	TERRAL TEL CO	604.25	583.96	512.83	573.09	823.63
432030	TOTAH TELEPHONE CO	576.75	563.54	600.60	552.93	605.89
432032	VALLIANT TEL CO	313.21	306.76	310.57	533.43	600.39
432034	WYANDOTTE TEL CO	770.47	771.57	732.89	732.57	616.21
432141	SANTA ROSA TEL COOP	376.51	377.08	377.11	383.15	427.11
435215	SOUTHWESTERN BELL-OK	269.70	248.94	246.14	242.86	236.91
TOTAL:	OREGON	293.97	291.90	292.83	283.86	265.99
532226	MIDVALE TEL EXCH -OR	1,061.50	870.22	1,058.10	1,049.46	932.73
532359	BEAVER CREEK COOP	434.69	444.21	446.91	545.01	527.12
532361	CENTURYTEL-EA OREGON	483.46	497.08	517.24	501.92	500.72
532362	CANBY TEL ASSN	202.72	238.81	237.13	237.22	233.11
532363	CLEAR CREEK MUTUAL	504.33	501.61	532.59	575.32	639.92
532364	COLTON TEL CO	629.10	670.44	829.58	829.47	927.14
532369	EAGLE TEL SYSTEMS	921.85	864.93	930.92	887.51	882.54
532371	CASCADE UTIL INC	293.74	294.79	307.65	344.59	374.47
532373	GERVAIS TELEPHONE CO	301.86	302.25	321.00	342.12	407.95
532375	ROOME TELECOMM INC	628.12	663.14	589.06	658.83	818.19
532376	HELIX TEL CO.	1,076.75	1,089.89	1,058.53	1,046.72	1,110.13
532377	HOME TELEPHONE CO	362.86	335.98	354.48	336.10	353.39
532378	TRANS-CASCADES TEL	2,030.67	1,652.02	1,418.29	1,281.55	1,983.73
532383	MOLALLA TEL CO.	500.94	552.11	555.86	571.03	598.10
532384	MONITOR COOP TEL	509.01	525.10	510.96	521.52	657.85
532385	MONROE TELEPHONE CO.	393.18	475.63	479.40	502.50	482.94
532386	MT. ANGEL TEL CO.	267.50	270.79	271.85	277.46	299.81
532387	NEHALEM TEL & TEL	240.88	245.11	256.47	267.63	261.03
532388	NORTH STATE TEL CO.	333.73	319.86	345.41	352.97	309.71
532389	OREGON TEL CORP	354.85	388.50	445.01	464.19	432.14
532390	OREGON-IDAHO UTIL.	2,362.11	2,346.28	2,272.63	2,219.54	2,265.24
532391	PEOPLES TEL CO. - OR	277.17	282.03	282.77	289.42	322.08
532392	PINE TEL SYSTEM INC.	885.13	955.77	842.41	832.97	837.46
532393	PIONEER TEL COOP	354.99	397.03	476.38	522.09	529.45
532396	ST PAUL COOP ASSN	324.18	324.98	329.67	337.20	364.41
532397	SCIO MUTUAL TEL ASSN	564.25	651.52	689.84	731.49	811.42
532399	STAYTON COOP TEL CO	239.46	243.55	245.28	250.45	254.89
532400	UTC OF THE NW - OR	279.75	282.17	267.69	271.37	252.99
532404	ASOTIN TEL - OR	1,409.82	1,376.53	1,601.50	1,321.99	1,184.87
532416	VERIZON N'WEST-OR	252.82	246.99	259.69	249.64	264.04
532456	MALHEUR HOME TEL CO	350.90	339.89	349.79	362.18	360.93
533401	CITIZENS-OREGON	432.40	438.17	419.21	446.50	462.00
535163	QWEST CORP-OR	290.88	288.04	283.63	271.97	240.04

Table 3.36
Unseparated NTS Revenue Requirement per Loop by Study Area ($)

Study Area Code	Study Area Name	1996	1997	1998	1999	2000
TOTAL:	PENNSYLVANIA	214.39	209.29	214.15	214.18	216.98
170145	THE BENTLEYVILLE TEL	250.16	254.49	256.43	261.84	267.98
170149	FRONTIER-BREEZEWOOD	319.59	305.81	303.30	285.98	307.26
170151	BUFFALO VALLEY TEL	235.64	239.72	241.94	247.17	251.55
170152	FRONTIER-CANTON	297.87	288.69	283.18	277.24	291.14
170156	CITIZENS - KECKSBURG	241.99	246.35	248.50	253.92	259.13
170161	COMMONWEALTH TEL ENT	252.24	255.45	256.44	260.85	265.31
170162	THE CONESTOGA TEL	243.14	246.96	248.63	253.67	258.25
170165	DENVER & EPHRATA	236.45	240.68	242.78	248.08	252.61
170168	FRONTIER-PA	161.34	144.79	149.78	150.53	168.15
170169	VERIZON NORTH-PA	246.56	206.25	219.98	215.24	257.75
170170	VERIZON N-PA(CONTEL)	216.96	211.04	209.88	182.84	226.97
170171	HICKORY TEL CO	285.51	288.84	290.70	296.07	331.52
170175	IRONTON TEL CO	245.70	249.19	250.34	255.08	259.90
170176	ALLTEL PENNSYLVANIA	253.42	262.42	271.22	277.55	270.86
170177	LACKAWAXEN TEL CO	297.47	283.56	314.88	312.51	293.00
170178	FRONTIER-LAKEWOOD	226.45	225.60	230.23	192.98	220.34
170179	LAUREL HIGHLAND TEL	255.61	259.24	261.32	266.01	271.06
170183	MAHANOY & MAHANTONGO	334.21	352.29	343.09	335.43	327.97
170185	MARIANNA - SCENERY	283.05	287.63	288.40	294.21	329.03
170189	ARMSTRONG TEL CO-PA	418.89	419.13	447.10	423.44	518.98
170191	NORTH EASTERN PA TEL	281.13	284.71	285.25	289.67	322.84
170192	NORTH PENN TEL CO	437.33	408.21	445.12	433.26	426.59
170193	NORTH PITTSBURGH TEL	237.20	241.22	243.09	248.10	252.68
170194	FRONTIER-OSWAYO RIVR	320.50	317.86	265.43	265.88	269.61
170195	ARMSTRONG TEL NORTH	328.21	330.51	335.03	343.93	377.08
170196	PALMERTON TEL CO	254.03	257.59	259.64	264.01	269.27
170197	PENNSYLVANIA TEL CO	287.22	290.21	291.75	297.10	331.65
170200	PYMATUNING IND TEL	260.45	264.05	265.64	269.55	275.19
170201	VERIZON N-PA(QUAKER)	232.38	180.36	239.92	224.66	241.32
170204	SOUTH CANAAN TEL CO	282.97	286.65	286.29	291.36	323.73
170206	SUGAR VALLEY TEL CO	419.44	380.79	407.78	408.28	392.01
170209	UTC OF PENNSYLVANIA	281.81	283.06	280.22	274.26	263.30
170210	VENUS TEL CORP	287.11	290.67	292.05	296.11	330.84
170215	YUKON - WALTZ TEL CO	297.17	300.26	304.42	310.86	344.12
170277	WEST SIDE TEL CO-PA	637.52	648.60	651.27	678.75	598.97
175000	VERIZON PENNSYLVANIA	202.95	199.59	203.83	204.34	203.38
TOTAL:	PUERTO RICO	441.50	440.98	445.46	491.42	419.78
633200	P R T C - CENTRAL	570.82	490.96	493.58	473.79	372.53
633201	PUERTO RICO TEL CO	423.91	434.05	438.61	494.14	427.03
TOTAL:	RHODE ISLAND	220.05	228.53	221.32	206.57	196.37
585114	VERIZON RHODE ISLAND	220.05	228.53	221.32	206.57	196.37
TOTAL:	SOUTH CAROLINA	337.49	320.15	317.55	319.03	311.82
240479	VERIZON SOUTH-SC	294.83	276.65	256.02	252.13	286.77
240506	UTC OF THE CAROLINAS	333.84	330.59	304.27	311.39	307.73
240512	BLUFFTON TEL. CO.	472.97	498.46	442.65	554.75	531.29
240515	CHESNEE TEL CO	243.03	247.23	249.29	254.52	259.42
240516	CHESTER TEL CO - SC	242.14	246.16	248.17	253.21	257.96
240517	ALLTEL SO CAROLINA	303.27	314.10	315.13	325.39	323.03
240520	FARMERS TEL COOP	368.20	393.18	405.49	406.77	433.83
240521	FORT MILL TEL CO	397.53	401.36	411.17	399.22	430.48
240523	HARGRAY TEL CO	293.18	296.58	297.85	305.71	286.16
240524	HEATH SPRINGS TEL CO	292.03	293.63	291.49	296.40	329.94
240526	VERIZON S-SC(CONTEL)	274.95	273.85	327.68	263.75	319.44
240527	HOME TEL CO	336.72	356.38	369.44	380.96	393.24
240528	HORRY TEL COOP	236.80	202.58	252.00	278.48	292.55

Table 3.36
Unseparated NTS Revenue Requirement per Loop by Study Area ($)

Study Area Code	Study Area Name	1996	1997	1998	1999	2000
	SOUTH CAROLINA (CONT.)					
240531	LANCASTER TEL CO	337.06	344.52	345.42	337.21	341.63
240532	LOCKHART TEL CO INC	318.60	322.10	326.09	334.51	363.19
240533	MCCLELLANVILLE TEL	656.85	725.69	650.91	651.21	642.63
240535	NORWAY TEL CO	314.07	315.39	319.59	326.68	357.09
240536	PALMETTO RURAL COOP	265.41	269.85	269.43	273.95	289.31
240538	PIEDMONT RURAL COOP	264.95	268.25	368.12	377.99	523.86
240539	PBT TELECOM, INC.	426.50	405.87	402.21	421.83	462.80
240541	RIDGEWAY TEL CO	266.79	271.86	271.10	274.05	289.01
240542	ROCK HILL TEL CO	326.98	332.73	313.06	296.90	310.25
240544	ST STEPHEN TEL CO	274.95	278.76	279.91	474.24	453.35
240546	SANDHILL TEL COOP	267.02	270.86	271.78	275.73	290.87
240550	WEST CAROLINA RURAL	275.03	385.60	414.61	411.25	420.00
240551	WILLISTON TEL CO	456.09	505.85	505.59	494.97	488.66
245194	SOUTHERN BELL-SC	352.24	326.80	322.95	322.56	301.63
TOTAL:	SOUTH DAKOTA	281.73	274.09	286.50	286.77	317.21
391640	ARMOUR INDEPENDENT	326.20	328.67	333.21	342.39	373.53
391642	BALTIC TELECOM COOP.	315.01	328.82	332.43	340.08	366.45
391647	CHEYENNE RIVER SIOUX	441.06	513.73	496.19	613.43	599.13
391649	BERESFORD MUNICIPAL	291.37	293.04	295.56	297.06	331.02
391650	CITY OF BROOKINGS	232.90	237.32	239.62	244.98	249.57
391652	DAKOTA COMM TEL.	388.19	505.08	578.52	495.06	476.86
391653	CITY OF FAITH MUNIC	336.93	337.75	343.32	354.04	403.01
391654	INTERSTATE TELECOMM.	323.52	325.85	329.97	340.48	369.01
391657	SPLITROCK TELECOM	295.75	297.50	297.24	299.74	333.71
391659	GOLDEN WEST TELECOMM	397.94	406.93	412.51	489.06	572.09
391660	MT RUSHMORE TEL	305.21	315.21	320.21	329.74	358.76
391661	HANSON COUNTY TEL CO	315.72	318.34	321.11	328.08	358.46
391664	JAMES VALLEY COOP	339.21	341.83	347.43	358.36	418.47
391666	JEFFERSON TEL CO -SD	348.42	543.72	851.92	886.33	1,061.55
391667	KADOKA TELEPHONE CO	303.07	268.90	330.53	352.82	425.79
391668	KENNEBEC TEL CO	446.69	534.76	545.31	575.47	634.48
391669	MCCOOK COOP TEL CO	402.68	411.80	433.50	442.53	441.48
391670	MIDSTATE COMM., INC.	331.59	333.21	337.95	347.90	387.24
391671	WEST RIVER(MOBRIDGE)	257.40	262.71	264.19	269.72	275.81
391674	ROBERTS COUNTY COOP	352.39	372.92	377.79	377.16	424.20
391676	SANBORN TEL COOP	263.84	339.16	350.99	378.17	460.71
391677	SIOUX VALLEY TEL. CO	318.99	321.23	324.58	332.99	361.93
391679	STOCKHOLM-STRANDBURG	336.85	436.38	426.74	558.71	549.30
391680	SULLY BUTTES TEL	317.33	399.97	376.43	390.28	432.68
391682	TRI-COUNTY TELCOM	379.81	379.31	385.52	397.26	430.58
391684	UNION TEL CO.	315.39	316.77	319.56	324.89	354.99
391685	VALLEY TELECOMM.	257.27	349.56	442.99	500.34	610.95
391686	VIVIAN TELEPHONE CO	287.77	314.42	317.35	404.45	446.39
391688	WESTERN TEL CO.	336.27	337.78	343.26	353.24	405.19
391689	WEST RIVER COOP	347.82	447.90	497.65	488.67	521.79
395145	QWEST CORP-SD	263.84	235.94	249.89	235.76	259.99
TOTAL:	TENNESSEE	279.74	281.11	275.96	278.76	272.71
290280	ARDMORE TEL CO	383.64	367.24	381.17	380.94	378.55
290552	CENTURYTEL-ADAMSVILL	535.01	558.24	581.20	628.25	643.29
290553	BEN LOMAND RURAL	269.55	271.97	272.72	277.06	296.78
290554	BLEDSOE TEL COOP	266.86	269.59	270.46	274.67	287.79
290557	CENTURY-CLAIBORNE	447.14	479.48	507.20	524.73	551.09
290559	CONCORD TEL EXCHANGE	231.83	235.98	238.06	243.28	247.71
290561	CROCKETT TEL CO	277.83	283.25	284.16	290.61	324.61
290562	DEKALB TEL COOP	330.73	485.05	463.46	457.16	498.82
290565	HIGHLAND TEL COOP-TN	261.14	265.33	266.95	271.77	276.38

Table 3.36
Unseparated NTS Revenue Requirement per Loop by Study Area ($)

Study Area Code	Study Area Name	1996	1997	1998	1999	2000
	TENNESSEE (CONT.)					
290566	HUMPHREY'S COUNTY	273.62	494.34	457.60	438.06	453.07
290567	UNITED INTER-MT-TN	228.72	226.46	229.10	238.86	235.44
290570	LORETTO TEL CO	295.85	298.85	301.08	307.51	338.65
290571	MILLINGTON TEL CO	248.72	279.62	291.39	292.21	309.43
290573	NORTH CENTRAL COOP	345.91	368.63	379.92	407.95	395.93
290574	CENTURYTEL-OOLTEWAH	257.57	260.45	261.18	265.58	270.38
290575	TENNESSEE TEL CO	323.45	340.56	333.13	331.85	335.69
290576	PEOPLES TEL CO	278.54	281.20	281.30	285.82	315.69
290578	TELLICO TEL CO	363.48	358.14	373.55	391.50	362.11
290579	TWIN LAKES TEL COOP	312.60	306.03	310.73	313.30	345.34
290580	CITIZENS-VOLUNTEER	270.69	269.83	300.59	297.43	319.04
290581	UTC OF TN	283.03	283.90	283.09	285.56	313.73
290583	WEST TENNESSEE TEL	295.14	297.96	300.09	306.73	337.89
290584	YORKVILLE TEL COOP	330.10	331.42	336.01	345.20	379.35
294336	CUC DBA CITIZENS-TN	330.70	314.32	323.43	335.48	353.84
295185	SO. CENTRAL BELL -TN	280.00	280.22	272.74	274.02	264.07
TOTAL:	TEXAS	278.14	273.61	272.73	271.53	285.40
440425	CAMERON TEL CO TEXAS	414.53	505.11	577.33	587.59	751.79
441163	VALOR-TX	0.00	0.00	0.00	0.00	329.93
442038	BLOSSOM TEL CO	284.39	289.40	291.70	294.74	329.17
442039	BIG BEND TEL CO INC	1,494.63	1,412.31	1,388.23	1,103.58	1,022.04
442040	BRAZORIA TEL CO	574.28	659.10	658.46	656.92	625.62
442041	BRAZOS TEL COOP INC	404.25	427.23	396.80	455.51	466.21
442043	NORTH TEXAS TEL. CO.	333.18	333.75	338.69	348.37	387.04
442046	CAP ROCK TEL COOP	328.94	339.60	352.28	380.91	401.60
442052	CENTRAL TEXAS CO-OP	651.49	765.82	844.99	829.77	882.18
442057	COLEMAN COUNTY CO-OP	530.31	523.13	712.93	992.26	922.81
442059	COLORADO VALLEY TEL	578.10	583.54	639.85	640.49	643.76
442060	COMANCHE COUNTY TEL	302.96	336.78	325.41	319.00	351.22
442061	COMMUNITY TEL CO	535.45	564.48	528.22	572.32	563.02
442065	CUMBY TEL COOP INC	508.73	446.22	445.04	365.93	635.51
442066	DELL TEL. CO-OP - TX	2,160.86	2,643.02	2,669.12	2,283.54	2,564.17
442068	EASTEX TEL COOP INC	494.69	489.48	493.58	488.26	478.85
442069	ELECTRA TELEPHONE CO	935.45	898.69	891.45	911.62	931.43
442070	ETEX TEL COOP INC	493.32	522.94	526.47	506.91	543.36
442071	FIVE AREA TEL CO-OP	377.47	420.04	364.61	391.91	389.18
442072	FORT BEND TEL CO	316.03	304.24	310.09	258.41	297.62
442073	BORDER TO BORDER	5,937.08	5,969.34	6,390.79	6,431.12	6,738.93
442076	GANADO TELEPHONE CO	451.79	552.81	671.83	819.59	850.05
442080	GTE SW VERIZON-TX	286.49	259.96	278.81	263.87	313.65
442083	GUADALUPE VALLEY TEL	426.17	413.19	429.03	466.75	483.43
442084	UTC OF TEXAS INC	500.06	470.62	456.09	465.07	479.77
442086	HILL COUNTRY CO-OP	458.08	453.30	434.06	442.53	435.66
442090	ALENCO COMMUNICATION	1,232.72	1,486.71	1,409.09	1,497.44	1,360.02
442091	ETS TEL. CO., INC.	4,061.16	1,788.34	1,016.94	797.12	678.81
442093	INDUSTRY TEL CO	628.75	613.68	538.71	606.25	609.93
442097	KERRVILLE TEL CO	300.42	282.92	298.56	351.32	335.82
442101	CENTURYTEL-LK DALLAS	555.04	501.22	450.99	431.93	421.56
442103	LA WARD TEL EXCHANGE	597.87	684.89	631.25	620.15	555.90
442104	LAKE LIVINGSTON TEL	825.16	1,037.84	921.04	956.56	1,281.98
442105	LIPAN TEL CO	686.36	743.83	695.57	712.95	723.09
442107	LIVINGSTON TEL CO	239.48	243.49	245.52	250.89	254.97
442109	TXU COMMUNICATIONS	364.10	362.29	334.37	333.49	343.69
442112	MID-PLAINS RURAL TEL	539.04	542.31	541.63	529.03	546.66
442114	CENTEL OF TEXAS	303.79	326.86	316.47	303.27	299.40
442116	MUENSTER DBA NORTEX	638.15	699.56	624.49	621.24	621.84
442117	CENTURYTEL-PORT ARAN	393.14	385.09	382.73	383.56	339.33

Table 3.36
Unseparated NTS Revenue Requirement per Loop by Study Area ($)

Study Area Code	Study Area Name	1996	1997	1998	1999	2000
	TEXAS (CONT.)					
442130	PEOPLES TEL COOP -TX	418.32	471.42	470.19	516.40	559.80
442131	POKA-LAMBRO TEL COOP	585.55	479.36	490.05	479.31	474.57
442134	RIVIERA TEL CO INC	680.55	782.72	653.52	758.70	1,062.95
442135	SOUTHWEST TEXAS TEL	696.42	797.46	767.14	711.00	694.62
442140	CENTURYTEL-SAN MARCO	336.13	331.78	331.71	342.65	320.16
442141	SANTA ROSA TEL COOP	535.69	576.05	592.31	581.09	631.77
442143	SOUTH PLAINS TEL	337.57	332.15	322.23	322.48	313.46
442147	SUGAR LAND TEL CO	250.98	251.17	258.81	258.06	258.26
442150	TATUM TEL CO	965.84	907.63	812.81	781.87	811.00
442151	TAYLOR TEL CO-OP INC	467.79	354.10	349.90	452.67	441.94
442153	TEXAS-ALLTEL, INC.	441.45	431.83	409.06	394.61	389.01
442154	GTE-SW VERIZON-TX	372.10	309.64	346.44	299.47	585.63
442159	VALLEY TEL CO-OP -TX	1,321.34	1,211.22	1,205.40	1,331.02	1,335.68
442166	WEST TEXAS RURAL TEL	919.41	936.40	1,131.66	1,120.50	1,095.33
442168	WES-TEX TEL CO-OP	426.68	385.33	420.26	442.24	477.01
442170	XIT RURAL TEL CO-OP	1,517.87	1,413.24	1,432.66	1,262.04	1,214.86
442262	ENMR TEL COOP-TX	221.53	261.26	197.86	176.75	187.25
445216	SOUTHWESTERN BELL-TX	262.39	262.58	258.00	259.76	264.42
TOTAL:	UTAH	257.93	270.75	268.02	253.25	268.85
502277	CENTRAL UTAH TEL INC	407.45	455.15	458.12	445.08	492.34
502278	EMRY DBA EMRY TELCOM	258.58	298.14	285.40	332.30	296.40
502279	GUNNISON TEL CO	277.27	281.71	281.39	285.38	316.61
502282	MANTI TEL CO	280.29	282.70	285.26	288.56	323.34
502283	SKYLINE TELECOM	330.29	331.83	336.10	344.55	375.93
502284	BEEHIVE TEL CO - UT	719.11	389.67	524.72	742.83	1,145.10
502286	SOUTH CENTRAL UTAH	299.62	349.92	330.00	336.11	346.33
502287	UINTAHBASIN DBA UBTA	687.74	746.93	675.49	774.12	793.14
502288	ALL WEST COMM-UT	368.91	377.25	361.54	392.40	505.01
503032	BEAR LAKE COMM	462.36	525.66	509.78	546.80	569.82
504429	CITIZENS TELECOM-UT	420.55	424.91	411.69	407.77	459.84
504449	NAVAJO COMMUN-UT	1,200.11	863.26	1,079.04	1,176.29	1,063.61
505107	QWEST CORP-UT	251.43	264.08	261.62	245.14	259.48
TOTAL:	VERMONT	348.66	338.93	316.08	298.16	286.80
140053	FRANKLIN TEL CO - VT	318.54	320.67	322.35	330.59	359.71
140058	LUDLOW TEL CO	279.13	281.79	268.10	245.48	249.23
140061	NORTHFIELD TEL CO	279.04	295.37	298.05	277.11	275.57
140062	PERKINSVILLE TEL CO	420.52	411.20	315.53	339.63	316.04
140064	SHOREHAM TEL CO INC.	325.67	327.06	332.95	340.74	366.76
140068	TOPSHAM TEL CO	296.87	302.36	296.63	327.72	358.27
140069	WAITSFIELD/FAYSTON	363.54	377.95	388.53	395.01	459.51
143331	NORTHLAND TEL. CO-VT	476.18	478.79	494.30	502.13	511.81
145115	VERIZON VERMONT	346.91	330.68	305.76	284.62	267.77
147332	VERMONT TEL. CO-VT	361.46	423.60	379.46	376.86	361.36
TOTAL:	VIRGIN ISLANDS	556.78	649.11	660.28	673.94	667.95
643300	VIRGIN ISLANDS TEL	556.78	649.11	660.28	673.94	667.95
TOTAL:	VIRGINIA	240.42	242.72	240.07	239.48	246.01
190217	AMELIA TEL CORP	424.56	439.45	447.63	463.97	477.53
190219	BUGGS ISLAND COOP	271.13	274.15	276.61	279.86	303.99
190220	BURKE'S GARDEN TEL	475.01	478.51	482.75	503.92	459.85
190225	CITIZENS TEL COOP	285.22	288.97	290.25	294.94	330.23
190226	NTELOS, INC.	236.51	240.72	242.97	248.34	252.87
190233	VERIZON S-VA(CONTEL)	292.25	280.40	268.11	237.10	257.20
190236	NORTH RIVER TEL COOP	302.91	305.54	306.39	314.34	348.10
190237	HIGHLAND TEL COOP	333.09	334.17	339.62	349.09	390.82

Table 3.36
Unseparated NTS Revenue Requirement per Loop by Study Area ($)

Study Area Code	Study Area Name	1996	1997	1998	1999	2000
	VIRGINIA (CONT.)					
190238	MT GROVE-WILLIAMSVIL	340.87	341.85	347.53	358.15	416.30
190239	NEW HOPE TEL CO - VA	308.65	310.57	312.93	318.87	349.63
190243	PEMBROKE TEL COOP	283.89	287.41	288.81	293.31	327.48
190244	PEOPLES MUTUAL TEL	268.77	272.67	418.93	423.98	390.15
190248	SCOTT COUNTY COOP	303.04	306.08	309.78	316.15	348.81
190249	ROANOKE & BOTETOURT	376.25	404.36	393.73	388.28	352.29
190250	SHENANDOAH TEL CO	259.60	263.25	264.85	269.68	275.19
190253	VIRGINIA TEL CO	264.42	267.73	265.40	271.92	280.34
190254	CENTEL OF VIRGINIA	337.51	331.48	321.59	335.88	320.69
190479	VERIZON SOUTH-VA	358.33	362.13	337.24	298.41	302.94
190567	UNITED INTER-MT-VA	254.43	252.29	254.80	266.84	269.28
193029	NEW CASTLE TEL. CO.	518.21	504.76	495.51	471.60	472.08
195040	VERIZON VIRGINIA INC	221.05	226.20	225.26	228.39	234.72
TOTAL:	WASHINGTON	271.12	260.00	250.26	247.95	258.98
522400	UTC OF THE NW-WA	311.38	312.37	294.65	272.94	288.54
522404	ASOTIN TEL - WA	584.66	608.15	543.07	504.69	466.90
522408	CENTURYTEL-WASHINGTO	441.39	421.26	418.60	414.27	424.39
522410	CENTURYTEL-COWICHE	389.72	349.30	392.18	444.73	336.82
522412	ELLENSBURG TEL CO	309.65	310.07	342.85	321.06	342.20
522416	VERIZON N'WEST-WA	292.36	279.38	241.82	226.69	221.52
522417	HAT ISLAND TEL CO	384.17	351.25	428.36	499.13	498.38
522418	PEND OREILLE TEL.	0.00	702.53	757.43	738.33	687.48
522419	HOOD CANAL TEL CO	488.38	505.13	493.03	447.14	414.23
522423	INLAND TEL CO -WA	649.78	654.02	619.17	556.47	613.66
522426	KALAMA TEL CO	504.36	496.14	522.42	489.49	557.13
522427	LEWIS RIVER TEL CO	281.14	317.88	311.79	315.59	331.97
522430	MCDANIEL TEL CO	290.67	292.37	291.28	296.66	330.66
522431	MASHELL TELECOM INC	580.38	578.95	622.37	755.57	792.22
522437	PIONEER TEL CO	537.46	574.19	616.36	607.98	593.14
522442	ST JOHN TEL CO	504.89	484.87	462.09	382.90	468.74
522446	TENINO TELEPHONE CO	412.96	480.00	486.37	481.98	521.33
522447	TOLEDO TELEPHONE CO	565.68	702.19	735.72	839.84	904.09
522449	VERIZON N'WEST-WA	313.67	297.75	281.77	258.90	255.78
522451	WESTERN WAHKIAKUM	1,435.76	1,475.45	1,366.33	1,431.47	1,537.66
522452	WHIDBEY TEL CO.	423.58	483.83	494.23	491.24	490.95
522453	YCOM NETWORKS, INC.	359.48	367.20	342.05	345.94	548.46
525161	QWEST CORP-WA	246.43	234.30	232.39	234.99	250.07
TOTAL:	WEST VIRGINIA	337.53	330.51	329.52	335.81	335.30
200256	ARMSTRONG OF WV	254.65	258.62	260.83	266.62	272.85
200257	SPRUCE KNOB SENECA	303.30	305.34	308.54	315.51	346.29
200258	WAR ACQ. DBA WAR TEL	276.04	281.19	285.84	290.93	324.52
200259	HARDY TELECOM	709.18	824.80	706.25	677.34	701.39
200267	ARMSTRONG TEL. CO.	380.90	394.10	411.10	461.07	495.08
200271	CTC WVA-MTN. STATE	601.95	584.31	571.76	607.35	613.53
200277	WEST SIDE TEL-WV	311.75	311.46	312.92	318.87	351.29
204338	CTC WVA-ST MARY'S	461.48	460.42	445.28	486.15	528.64
204339	CTC WVA-BLUEFIELD	422.84	402.88	419.76	451.09	472.17
205050	VERIZON W VA INC.	314.14	308.02	306.59	307.90	302.93
TOTAL:	WISCONSIN	218.54	213.81	219.74	214.51	212.21
330841	CENTURYTEL-MW-WI	310.35	288.34	338.83	366.88	370.35
330842	AMERY TELCOM, INC.	265.27	269.29	270.09	274.46	288.09
330843	AMHERST TEL CO	277.35	280.99	280.52	284.32	313.86
330844	BADGER TELECOM, INC.	343.51	355.27	375.08	382.22	394.55
330846	BALDWIN TELECOM	268.43	271.49	271.69	275.54	287.18
330847	BELMONT TEL CO	312.25	314.31	316.72	323.52	353.97

Table 3.36
Unseparated NTS Revenue Requirement per Loop by Study Area ($)

Study Area Code	Study Area Name	1996	1997	1998	1999	2000
	WISCONSIN (CONT.)					
330848	BERGEN TEL CO	506.96	496.31	499.46	518.18	491.32
330849	BLACK EARTH TEL CO	280.10	283.39	284.44	289.96	323.30
330850	BLOOMER TEL CO	252.48	256.22	258.05	262.74	267.44
330851	BONDUEL TEL CO	270.70	274.31	273.18	277.16	298.45
330855	BRUCE TEL CO, INC	371.57	355.35	328.35	389.17	396.93
330856	BURLINGTON B&W	270.59	272.91	273.85	277.81	298.72
330857	CENTURYTEL-MW-WI	258.92	256.38	264.22	307.94	294.18
330859	CENTRAL STATE TEL CO	383.24	398.10	421.36	436.75	446.52
330860	CHEQUAMEGON TEL COOP	395.72	429.76	440.18	507.43	451.85
330861	CHIBARDUN TEL COOP	306.52	307.99	309.41	315.47	345.61
330863	CITIZENS TEL COOP-WI	323.09	324.57	327.23	334.45	361.33
330865	CLEAR LAKE TEL CO-WI	282.38	285.67	286.57	291.64	323.66
330866	COCHRANE COOP TEL CO	323.54	325.39	328.50	336.50	363.68
330868	COON VALLEY FARMERS	316.13	317.78	320.95	327.65	356.83
330870	RHINELANDER(CRANDON)	433.92	503.95	426.36	487.27	700.85
330872	CUBA CITY EXCHANGE	271.13	275.22	275.40	280.49	305.00
330875	DICKEYVILLE TEL CORP	293.91	296.21	298.69	298.03	331.52
330877	CENTURYTEL-FAIRWATER	416.64	332.12	296.12	352.90	356.54
330879	FARMERS INDEPENDENT	304.42	307.78	309.49	315.75	347.31
330880	FARMERS TEL CO - WI	275.86	279.89	282.20	285.34	314.57
330881	MID-PLAINS TEL CO	232.67	236.72	239.22	244.64	249.15
330884	CENTURYTEL-FORESTVIL	777.11	799.97	800.62	758.29	711.17
330886	VERIZON NORTH-WI	295.41	268.57	283.73	254.32	326.93
330889	HAGER TELECOM INC.	305.53	308.23	311.25	317.64	349.20
330891	RHINELANDER(HEADWTR)	288.33	283.05	287.33	358.71	495.50
330892	HILLSBORO TEL CO	273.82	278.15	279.18	283.89	313.68
330895	CENTURYTEL-WISCONSIN	227.50	217.85	229.40	266.70	242.79
330896	LAKEFIELD TEL CO	314.23	313.98	316.53	322.64	352.93
330898	CENTURYTEL-LARSEN-RE	413.31	429.45	452.25	460.17	446.87
330899	LA VALLE TEL COOP	304.32	307.39	309.57	315.95	348.03
330900	LEMONWEIR VALLEY TEL	275.41	278.01	278.72	282.80	309.23
330902	LUCK TEL CO	295.26	298.46	300.76	307.32	339.13
330905	MANAWA TEL CO	292.11	295.67	298.04	304.63	336.31
330908	MARQUETTE-ADAMS COOP	234.46	276.18	293.40	337.68	344.50
330909	MIDWAY TEL CO	280.77	304.79	319.32	323.80	317.11
330910	MILLTOWN MUTUAL TEL	276.91	239.38	245.60	228.60	240.67
330912	FRONTIER-MONDOVI	217.01	220.71	198.06	223.42	193.35
330913	CENTURYTEL-MONROE	308.91	312.30	338.03	351.59	338.23
330914	EASTCOAST TELECOM	290.81	294.35	296.73	298.49	333.74
330915	MOSINEE TEL CO	243.71	247.79	249.66	254.65	259.51
330916	MOUNT HOREB TEL CO	476.52	521.82	513.63	546.58	504.48
330917	MT VERNON TEL CO	226.62	251.16	267.31	280.83	302.10
330918	NELSON TEL COOP	304.22	306.58	308.51	314.81	346.78
330920	NIAGARA TEL CO	279.60	335.63	330.48	322.52	327.12
330922	CENTURYTEL-MW-WI/NW	245.98	258.53	250.22	258.54	253.50
330924	CENTURYTEL-MW-KENDAL	325.89	282.24	57.44	219.96	219.04
330925	BAYLAND TEL CO	269.49	272.13	272.42	276.42	293.48
330930	GRANTLAND TELECOM	314.24	316.72	319.00	326.09	355.14
330931	CENTURYTEL-SO WI	360.35	308.52	316.19	307.39	308.99
330934	CENTURYTEL-MW-WI	164.15	153.10	161.19	164.70	167.04
330936	INDIANHEAD TEL CO	646.06	721.40	748.23	712.17	721.01
330937	PRICE COUNTY TEL CO	375.40	384.73	374.49	364.62	393.60
330938	NORTHEAST TEL CO	269.61	272.04	271.06	274.05	286.80
330940	RHINELANDER(RHINLDR)	235.73	240.66	241.97	224.87	249.33
330941	RHINELANDER(RIB LKE)	440.95	412.30	471.41	501.03	233.57
330942	RICHLAND-GRANT COOP	328.25	329.82	334.22	343.08	370.72
330943	RIVERSIDE TELECOM	276.34	279.52	278.38	281.34	307.31
330944	FRONTIER-ST. CROIX	246.09	249.89	251.43	255.64	260.56

Table 3.36
Unseparated NTS Revenue Requirement per Loop by Study Area ($)

Study Area Code	Study Area Name	1996	1997	1998	1999	2000
	WISCONSIN (CONT.)					
330945	SCANDINAVIA TEL CO	285.18	287.43	288.42	292.48	325.96
330946	SHARON TEL CO	325.28	327.46	330.75	337.20	364.56
330949	SIREN TEL CO, INC	258.72	263.23	264.38	269.26	273.71
330950	CENTURYTEL-NW WI	594.16	626.21	644.55	651.03	616.45
330951	SOMERSET TEL CO	263.66	266.74	267.42	270.93	276.54
330952	SE TEL OF WISCONSIN	296.95	295.50	296.82	321.34	273.52
330953	SPRING VALLEY TEL CO	301.92	409.72	418.80	518.65	536.23
330954	STOCKBRIDGE & SHERWD	303.43	422.99	448.99	420.41	432.04
330955	STATE LONG DISTANCE	236.44	240.52	242.52	247.60	252.08
330956	CENTURYTEL-NORTH WI	673.17	692.92	738.21	782.63	705.28
330958	TENNEY TEL CO	318.74	317.36	327.30	355.94	351.72
330959	CENTURYTEL-MW-WI	209.94	193.19	216.40	239.18	268.08
330960	TRI-COUNTY TEL COOP	321.20	322.98	326.63	334.83	363.43
330962	UNION TEL CO	298.28	300.19	302.16	308.49	337.99
330963	UTELCO, INC	208.14	208.18	205.65	202.02	206.40
330964	FRONTIER-WISCONSIN	185.50	193.35	192.43	208.77	231.87
330966	VERNON TEL COOP	313.65	315.84	318.64	325.30	355.14
330967	FRONTIER OF VIROQUA	248.43	252.49	254.42	258.85	263.83
330968	WAUNAKEE TEL CO	239.25	242.91	244.54	249.67	254.29
330970	CENTURYTEL-MW-WI	289.53	292.03	295.41	299.23	333.46
330971	W. WISCONSIN TELCOM	311.85	312.18	314.32	319.49	348.81
330973	WITTENBERG TEL CO	310.38	349.30	364.21	370.11	352.92
330974	WOOD COUNTY TEL CO	172.39	185.48	222.43	247.67	300.85
331155	TELEPHONE USA OF WI	0.00	0.00	0.00	0.00	134.44
331159	CENTURYTEL-CENTRL WI	0.00	0.00	0.00	0.00	110.80
335220	WISCONSIN BELL	184.03	180.89	188.67	175.95	164.01
TOTAL:	WYOMING	431.73	461.27	474.87	457.54	440.04
511595	UTC OF THE WEST-WY	421.47	417.02	482.34	501.18	487.92
512251	RANGE TEL COOP - WY	572.86	671.52	639.49	653.15	654.56
512289	CHUGWATER TEL CO	492.21	490.59	518.57	457.53	520.63
512290	ALL WEST COMM.-WY	276.87	354.04	399.12	371.10	463.19
512291	DUBOIS TEL EXCHANGE	968.87	1,071.57	1,026.60	1,001.43	966.09
512295	SILVER STAR TEL-WY	701.45	781.25	687.05	724.30	655.77
512296	TRI COUNTY TEL ASSN	721.52	894.82	952.00	1,035.03	1,009.65
512297	UNION TELEPHONE CO	503.52	480.00	513.56	503.03	502.84
512299	CENTURYTEL OF WY.	372.78	356.79	395.09	391.50	402.62
515108	QWEST CORP-WY	405.42	427.92	442.50	418.52	399.46
TOTAL:	INDUSTRY	247.37	245.55	239.48	239.81	240.13

Table 3.37
High-Cost Loop Support Payments by Study Area ($)

Study Area Code	Study Area Name	1998	1999	2000	2001	2002
TOTAL:	ALABAMA	21,281,366	21,294,852	12,525,899	17,609,647	14,177,382
250281	VERIZON S-AL(CONTEL)	2,939,153	4,101,718	0	0	0
250282	BLOUNTSVILLE TEL CO	598,044	517,569	582,185	548,936	681,411
250283	BRINDLEE MOUNTAIN	0	0	0	0	0
250284	BUTLER TEL CO	1,162,327	1,156,182	1,165,947	1,045,856	1,085,939
250285	CASTLEBERRY TEL CO	9,798	10,940	10,980	6,937	34,092
250286	NATIONAL OF ALABAMA	36,801	40,193	43,065	36,621	95,329
250290	FARMERS TEL COOP -AL	500,398	589,233	958,501	737,431	932,797
250293	VERIZON SOUTH-AL	8,537,826	6,743,802	0	4,253,111	0
250295	GRACEBA TOTAL COMM	0	0	0	0	82,108
250298	GULF TEL CO - AL	0	0	676,857	1,148,186	0
250299	HAYNEVILLE TEL CO	240,980	315,890	313,753	401,814	438,746
250300	HOPPER TELECOMM. CO.	837,088	904,925	906,107	1,868,956	1,982,343
250301	FRONTIER-LAMAR CNTY	7,137	12,283	12,378	2,802	67,050
250302	ALLTEL ALABAMA	2,205,488	2,468,518	2,518,550	2,016,086	2,497,608
250304	MILLRY TEL CO	1,020,267	1,105,691	1,114,539	872,718	1,023,296
250305	MON-CRE TEL COOP	332,629	330,050	293,838	236,474	346,416
250306	FRONTIER COMM.-AL	101,015	87,855	209,484	99,743	298,847
250307	MOUNDVILLE TEL CO	0	0	0	322,028	416,373
250308	NEW HOPE TEL COOP	0	0	0	0	5,235
250311	OAKMAN TEL CO (TDS)	52,033	55,403	59,507	53,657	114,621
250312	OTELCO TELEPHONE LLC	0	0	0	0	0
250314	PEOPLES TEL CO	1,365,148	1,713,804	2,020,570	2,025,890	2,321,378
250315	PINE BELT TEL CO	502,594	440,846	423,525	565,815	515,113
250316	RAGLAND TEL CO	305,444	348,622	394,987	425,906	302,913
250317	ROANOKE TEL CO	0	0	0	0	0
250318	FRONTIER COMM-SOUTH	511,158	330,387	796,689	934,936	801,206
250322	UNION SPRINGS TEL CO	16,039	20,940	24,435	5,744	134,561
255181	SO CENTRAL BELL-AL	0	0	0	0	0
TOTAL:	ALASKA	31,000,527	35,001,965	38,552,039	41,330,011	43,319,913
611449	ATEAC, INC.	0	0	0	374,622	0
613000	ACS OF ANCHORAGE	0	0	0	0	0
613001	ARCTIC SLOPE TEL	521,621	496,058	605,549	588,151	801,638
613002	BETTLES TEL CO INC	37,126	60,320	53,032	45,135	38,561
613003	BRISTOL BAY TEL COOP	276,608	354,518	337,581	294,282	321,334
613004	BUSH-TELL INC.	210,158	225,743	201,324	167,692	272,927
613005	CIRCLE UTILITIES	8,983	9,012	9,014	9,359	8,963
613006	COPPER VALLEY TEL	1,667,991	2,406,411	2,772,029	3,323,386	3,475,959
613007	CORDOVA TEL COOP	145,398	234,429	254,881	215,405	257,741
613008	ACS-FAIRBANKS, INC.	1,250,302	1,413,457	1,912,582	2,591,915	2,949,792
613010	ACS-N GLACIER STATE	10,367,682	10,727,149	10,869,807	12,758,760	11,433,234
613011	INTERIOR TEL CO INC	1,204,485	1,469,209	2,112,875	2,201,622	2,543,343
613012	ACS-AK JUNEAU	0	0	0	0	0
613013	KETCHIKAN PUBLIC UT	240,606	327,074	920,246	592,708	817,467
613015	MATANUSKA TEL ASSOC	10,630,340	12,339,119	13,094,590	12,282,015	13,184,885
613016	MUKLUK TEL CO INC	402,322	469,807	674,527	575,385	593,675
613017	ALASKA TEL CO	123,300	140,202	157,178	319,045	549,595
613018	NUSHAGAK TEL COOP	353,674	365,108	363,475	444,776	583,949
613019	OTZ TEL COOPERATIVE	382,404	610,469	722,736	659,962	923,140
613020	ACS-N SITKA	1,265,671	1,400,581	1,650,054	2,035,666	2,452,743
613022	ACS-AK GREATLAND	0	0	0	0	0
613023	UNITED UTILITIES INC	1,581,509	1,639,490	1,480,749	1,435,370	1,644,532
613025	YUKON TEL CO INC	118,866	129,004	103,562	132,421	132,310
613026	NORTH COUNTRY TEL CO	14,848	14,984	15,021	15,017	18,747
613028	SUMMIT TEL & TEL -AK	196,633	169,819	241,230	267,317	315,378
TOTAL:	AMERICAN SAMOA	0	0	0	0	0
673900	AMERICAN SAMOA TEL	0	0	0	0	0

Table 3.37
High-Cost Loop Support Payments by Study Area ($)

Study Area Code	Study Area Name	1998	1999	2000	2001	2002
TOTAL:	ARIZONA	20,689,130	18,600,417	19,118,854	21,777,367	22,528,349
452169	SAN CARLOS APACHE	0	131,056	334,161	1,093,349	1,612,314
452171	ARIZONA TELEPHONE CO	496,739	645,223	664,282	624,253	612,656
452172	CITIZENS UTILITIES	6,596,655	5,115,518	4,525,901	5,119,127	3,555,738
452173	TOHONO O'ODHAM UTIL.	266,277	235,527	638,341	443,247	423,100
452174	SOUTHWESTERN TEL CO	0	315,512	239,743	212,599	207,023
452175	CENTURYTEL SW-AZ	180,990	174,608	211,234	160,314	166,726
452176	VALLEY TEL COOP-AZ	1,547,810	1,189,250	1,706,655	1,785,114	1,474,166
452179	GILA RIVER TELECOM.	848,312	1,231,843	1,250,731	1,051,225	1,003,481
452191	ACCIPITER COMM.	64,513	220,742	408,924	598,179	660,656
452200	FORT MOJAVE TEL, INC	298,322	253,726	267,447	265,333	289,395
452226	MIDVALE-AZ	317,651	326,617	327,276	281,538	280,478
452302	VERIZON CALIF-AZ	542,825	77,812	396,585	0	1,055,813
453334	TABLE TOP TEL CO	526,046	517,461	622,000	667,840	934,090
454426	CITIZENS-ARIZONA	4,194,458	4,483,661	4,792,914	6,791,970	6,789,418
454449	NAVAJO COMMUN-AZ	2,889,284	2,203,210	2,732,661	2,683,280	3,463,295
455101	QWEST CORP-AZ	1,919,249	1,478,651	0	0	0
TOTAL:	ARKANSAS	44,733,863	50,159,283	44,674,253	36,218,858	47,095,761
401730	CENTURYTEL NW-AR-RUS	5,523,678	7,643,737	3,063,188	1,379,956	1,985,599
401790	CENTURYTEL NW-AR-SIL	0	0	185,724	0	0
402080	CENTURYTEL-CENTRAL A	7,864,474	9,146,486	7,502,446	3,716,879	10,949,550
401145	CENTURYTEL-MAMMOTH	0	0	0	0	0
401691	ALLTEL ARKANSAS INC	8,314,888	9,322,465	9,387,778	9,003,484	8,361,078
401692	ARKANSAS TEL CO	98,174	281,077	376,204	245,328	492,766
401697	CENTRAL ARKANSAS TEL	234,937	234,521	277,163	388,257	527,575
401698	CLEVELAND COUNTY TEL	338,354	457,793	426,806	420,733	418,731
401699	DECATUR TEL CO INC	18,934	15,539	9,200	0	3,567
401702	SOUTH ARKANSAS TEL	195,532	420,635	408,956	464,816	566,228
401704	LAVACA TEL CO-AR	0	0	0	0	17,787
401705	CENTURYTEL- ARKANSAS	5,581,144	6,442,102	6,917,096	6,869,265	8,337,781
401709	MADISON COUNTY TEL	246,693	333,123	282,249	267,381	366,387
401710	MAGAZINE TEL CO	24,480	25,574	27,660	26,817	55,890
401711	CENTURYTEL-MTN HOME	2,246,993	2,607,330	3,043,259	3,614,818	4,029,725
401712	MOUNTAIN VIEW TEL CO	98,434	106,338	111,017	85,756	266,836
401713	NORTH ARKANSAS TEL	2,553,534	2,621,826	2,656,687	2,093,938	2,202,655
401718	PRAIRIE GROVE TEL CO	0	0	0	0	47,575
401720	CENTURYTEL-REDFIELD	209,397	279,175	291,947	356,100	324,739
401721	RICE BELT TEL CO	32,902	33,750	36,031	34,755	80,427
401722	E RITTER TEL CO	103,705	109,383	118,377	107,942	229,814
401724	SW ARKANSAS TEL COOP	1,517,439	1,445,497	1,323,838	1,329,797	1,433,681
401726	TRI-COUNTY TEL CO-AR	818,775	943,035	1,159,093	1,235,930	1,395,478
401727	CENTURYTEL-SOUTH AR	599,301	772,344	625,101	646,720	594,721
401729	WALNUT HILL TEL CO	2,331,255	2,243,750	2,482,165	2,796,998	3,086,394
401733	YELCOT TEL CO INC	411,632	385,741	433,242	423,924	472,085
401734	YELL COUNTY TEL CO	434,510	506,915	633,040	600,558	736,816
403031	SCOTT COUNTY TEL CO	118,523	124,408	107,483	108,708	111,876
405211	SOUTHWESTERN BELL-AR	4,816,179	3,656,740	2,788,502	0	0
TOTAL:	CALIFORNIA	32,004,864	29,665,884	28,037,518	27,785,770	30,473,030
542301	CALAVERAS TEL CO	660,784	573,322	755,851	513,200	769,282
542302	VERIZON CA(CONTEL)	2,440,118	28,634	0	0	0
542308	CITIZENS UTIL OF CA	8,907,080	9,057,861	8,895,107	8,961,713	11,066,940
542311	CAL-ORE TELEPHONE CO	653,976	527,236	431,861	386,766	612,735
542313	DUCOR TELEPHONE CO	291,351	414,284	526,156	461,596	828,607
542315	EVANS TEL CO.	851,914	766,514	524,904	463,589	399,763
542318	FORESTHILL TEL CO.	513,002	434,944	493,178	411,552	401,291
542319	VERIZON-CA (GTE)	0	0	0	0	0
542321	HAPPY VALLEY TEL CO	962,197	1,131,569	1,104,279	1,038,640	1,104,718

Table 3.37
High-Cost Loop Support Payments by Study Area ($)

Study Area Code	Study Area Name	1998	1999	2000	2001	2002
	CALIFORNIA (CONT.)					
542322	HORNITOS TEL CO	307,109	375,660	342,300	279,763	228,537
542323	WINTERHAVEN TEL. CO.	430,015	400,762	439,078	359,689	325,874
542324	KERMAN TELEPHONE CO	230,991	398,748	375,303	313,341	467,973
542332	THE PONDEROSA TEL CO	3,141,059	3,096,776	3,496,967	3,695,771	4,647,421
542334	ROSEVILLE TEL CO	1,589,318	823,419	1,368,965	805,891	0
542338	SIERRA TELEPHONE CO	2,890,142	2,949,151	2,528,623	2,837,236	2,951,674
542339	THE SISKIYOU TEL CO	1,795,615	1,564,369	1,658,795	1,742,413	1,866,917
542343	THE VOLCANO TEL CO	1,198,509	1,594,938	1,307,589	644,784	904,036
542344	VERIZON W-COAST-CA	1,177,425	1,315,446	256,675	1,089,403	71,882
542346	PINNACLES TEL CO	160,934	167,567	187,756	209,648	228,423
543402	CITIZENS GOLDN STATE	1,905,848	1,905,180	1,684,343	1,874,727	1,990,539
544342	CITIZENS TUOLUMNE	1,897,475	2,139,503	1,659,788	1,696,048	1,606,418
545170	PACIFIC BELL	0	0	0	0	0
TOTAL:	COLORADO	26,502,651	29,030,177	29,820,399	28,028,069	28,697,307
461835	SUNFLOWER TEL - CO	65,086	173,730	114,202	98,380	142,352
462178	AGATE TEL CO	14,981	15,077	15,562	16,124	61,737
462181	BIJOU TEL COOP ASSOC	0	0	53,914	28,433	270,214
462182	BLANCA TEL CO	269,610	270,001	309,608	342,473	364,361
462184	DELTA COUNTY TEL CO	542,340	875,962	1,073,135	960,527	988,629
462185	CENTURYTEL OF EAGLE	18,058,952	19,953,493	20,591,914	19,777,838	19,216,792
462186	EASTERN SLOPE RURAL	225,583	206,561	215,631	233,771	391,970
462187	EL PASO COUNTY TEL	118,791	154,032	179,022	213,337	194,877
462188	FARMERS TEL CO - CO	157,000	146,620	185,994	244,096	276,535
462190	HAXTUN TEL CO	167,713	201,015	378,785	512,806	582,663
462192	BIG SANDY TELECOM	295,958	212,546	257,642	236,223	257,435
462193	NUCLA-NATURITA TEL	168,457	207,413	180,420	194,863	262,576
462194	NUNN TEL CO	114,640	134,386	188,854	226,163	266,339
462195	SOUTH PARK TEL. CO.	279,214	279,162	226,490	263,012	334,395
462196	PEETZ COOP TEL CO	75,300	62,258	64,813	57,515	52,924
462197	PHILLIPS COUNTY TEL	0	0	0	0	142,246
462198	PINE DRIVE TEL CO	12,735	13,536	14,289	11,244	33,501
462199	PLAINS COOP TEL ASSN	682,311	735,264	807,857	609,000	635,690
462201	RICO TEL CO	17,031	26,753	19,240	14,470	15,511
462202	ROGGEN TEL COOP CO	165,946	147,469	149,900	134,323	158,550
462203	RYE TELEPHONE CO	482,254	493,316	672,011	799,188	929,072
462204	COLUMBINE ACQ CORP	273,743	486,667	515,546	568,564	620,012
462206	STONEHAM COOP TEL CO	13,480	13,546	13,660	14,304	12,297
462207	STRASBURG TEL CO	220,927	267,070	265,429	226,259	250,762
462208	CENTURYTEL-COLORADO	1,843,971	2,069,440	1,916,915	2,098,725	2,022,988
462209	WIGGINS TEL ASSOC	164,824	84,571	101,304	133,312	200,704
462210	WILLARD TEL CO	12,102	12,152	12,693	13,121	12,175
465102	QWEST CORP-CO	2,059,704	1,788,138	1,295,571	0	0
TOTAL:	CONNECTICUT	0	0	0	0	0
132454	THE WOODBURY TEL CO	0	0	0	0	0
135200	SOUTHERN NEW ENGLAND	0	0	0	0	0
TOTAL:	DELAWARE	0	0	0	0	0
565010	VERIZON DELAWARE INC	0	0	0	0	0
TOTAL:	DISTRICT OF COLUMBIA	0	0	0	0	0
575020	VERIZON WASHINGTON DC	0	0	0	0	0
TOTAL:	FLORIDA	9,362,708	9,189,588	10,381,510	11,327,717	11,208,346
210291	GTC, INC.	354,132	329,507	289,967	341,405	394,986
210318	FRONTIER COMM-SOUTH	153,649	148,233	435,643	103,682	325,462
210328	VERIZON FLORIDA	0	0	0	0	0

Table 3.37
High-Cost Loop Support Payments by Study Area ($)

Study Area Code	Study Area Name	1998	1999	2000	2001	2002
	FLORIDA (CONT.)					
210329	GTC, INC.	598,761	578,631	149,502	119,715	78,459
210330	SMART CITY TEL LLC	1,669,221	2,076,471	3,670,144	3,828,585	4,104,233
210331	ITS TELECOMM. SYS.	776,861	806,505	833,621	692,563	708,914
210335	NORTHEAST FLORIDA	916,056	921,802	1,021,539	1,015,720	1,014,702
210336	ALLTEL FLORIDA INC.	2,179,414	2,105,633	2,404,468	1,633,289	1,324,058
210338	QUINCY TEL CO-FL DIV	372,197	545,120	716,193	744,140	821,758
210339	GTC, INC.	2,342,417	1,677,685	860,431	2,848,617	2,435,774
210341	SPRINT-FLORIDA, INC.	0	0	0	0	0
215191	SOUTHERN BELL-FL	0	0	0	0	0
TOTAL:	GEORGIA	42,768,558	39,519,078	42,991,909	42,448,918	52,936,794
220324	VALLEY TEL CO	0	0	0	0	0
220338	QUINCY TEL CO-GA DIV	96,331	107,005	105,610	86,458	93,836
220344	ALMA TEL CO	777,369	909,215	767,745	708,019	1,075,206
220346	BLUE RIDGE TEL CO	0	0	914,710	910,199	990,203
220347	BRANTLEY TEL CO	864,953	755,616	726,229	821,560	1,002,847
220348	BULLOCH COUNTY RURAL	722,922	659,210	656,277	561,697	720,990
220351	CAMDEN TEL & TEL CO	0	164,559	0	0	0
220354	CHICKAMAUGA TEL CORP	0	0	0	0	0
220355	CITIZENS TEL CO - GA	695,532	708,504	810,770	799,783	992,211
220356	COASTAL UTILITIES	1,782,261	1,256,287	1,374,258	852,939	1,285,162
220357	ALLTEL GEORGIA INC.	4,619,683	5,337,526	6,020,693	5,627,768	7,260,366
220358	DARIEN TEL CO	986,093	689,028	755,902	846,779	1,011,351
220360	ELLIJAY TEL CO	1,816,759	1,848,304	2,258,176	2,540,083	2,863,370
220362	FRONTIER-FAIRMOUNT	368,823	409,354	375,068	514,032	883,938
220364	GEORGIA TEL CORP	0	0	0	0	52,208
220365	GLENWOOD TEL CO	11,163	12,112	12,588	8,803	33,953
220368	HART TEL CO	695,847	294,093	728,953	365,344	459,965
220369	COMSOUTH TELECOMM	499,588	634,484	532,701	699,842	612,543
220371	INTERSTATE TEL CO	0	0	0	0	0
220375	NELSON-BALL GROUND	0	0	0	0	0
220376	PEMBROKE TEL CO	589,503	590,650	691,120	678,414	906,660
220377	PINELAND TEL COOP	637,757	774,968	1,103,359	1,381,676	1,657,819
220378	PLANTERS RURAL COOP	736,230	952,696	933,742	1,455,398	1,194,767
220379	PLANT TEL. CO.	1,104,556	986,421	1,297,728	1,452,058	1,552,699
220380	PROGRESSIVE RURAL	71,831	78,060	81,061	61,464	201,652
220381	PUBLIC SERVICE TEL	2,527,300	2,763,779	2,861,585	3,414,120	4,376,412
220382	RINGGOLD TEL CO	0	0	554,108	779,103	1,291,685
220386	STANDARD TEL CO	9,021,046	10,165,648	10,648,011	11,038,634	13,662,612
220387	FRONTIER OF GEORGIA	0	0	0	0	0
220389	TRENTON TEL CO	0	0	0	0	0
220392	WAVERLY HALL, LLC	268,127	296,746	315,022	252,499	199,651
220394	WILKES TEL & ELC CO	473,054	472,338	540,868	269,242	513,426
220395	ACCUCOMM TELECOMM.	0	0	0	0	78,168
223036	GEORGIA ALLTEL TELCO	3,873,930	4,070,976	5,285,758	4,388,163	5,279,156
223037	ALLTEL GEORGIA COMM.	2,711,899	2,993,014	2,639,867	1,934,838	2,683,938
225192	SOUTHERN BELL-GA	6,816,001	1,588,485	0	0	0
TOTAL:	GUAM	0	391,265	1,223,457	0	0
663800	GUAM TEL. AUTH.	0	391,265	1,223,457	0	0
TOTAL:	HAWAII	378,847	378,727	378,358	814,135	1,887,198
623021	SANDWICH ISLES COMM.	378,847	378,727	378,358	814,135	1,887,198
623100	VERIZON HAWAII-HI	0	0	0	0	0
TOTAL:	IDAHO	19,192,905	20,026,845	18,850,832	16,770,839	19,411,852
472213	ALBION TEL CO-ATC	325,830	942,186	1,023,558	1,032,619	1,042,622
472215	CAMBRIDGE TEL CO	233,039	383,429	306,780	286,191	332,467

Table 3.37
High-Cost Loop Support Payments by Study Area ($)

Study Area Code	Study Area Name	1998	1999	2000	2001	2002
	IDAHO (CONT.)					
472218	CUSTER TEL COOP	208,271	231,513	413,367	472,501	523,206
472220	FILER MUTUAL TEL -ID	0	0	0	0	0
472221	FARMERS MUTUAL TEL	0	0	0	0	37,699
472222	FREMONT TELCOM	0	867,436	1,055,150	1,160,423	1,817,018
472223	CENTURY-GEM STATE-ID	335,449	376,666	471,616	475,237	790,676
472225	CENTURYTEL OF IDAHO	1,625,568	1,574,081	1,502,459	1,722,435	1,725,412
472226	MIDVALE TEL EXCH INC	489,651	491,684	425,792	407,823	387,044
472227	MUD LAKE TEL COOP	47,117	48,108	52,048	51,666	123,748
472230	POTLATCH TEL CO INC	151,102	172,440	168,481	135,287	158,089
472231	PROJECT MUTUAL TEL	0	101,233	289,731	324,551	322,508
472232	DIRECT COMM-ROCKLAND	286,849	413,930	361,548	396,202	363,428
472233	RURAL TEL CO - ID	218,918	209,967	244,288	354,800	281,012
472234	TROY TELEPHONE CO	17,338	92,651	61,849	52,772	53,835
472295	SILVER STAR TEL- ID	238,408	871,728	1,281,888	1,649,048	1,802,090
472416	VERIZON N'WEST-ID	9,386,707	8,072,350	6,387,114	3,365,452	4,749,347
472423	INLAND TEL-ID	235,504	208,609	206,305	225,458	230,255
474427	CITIZENS TELECOM-ID	4,187,472	4,668,579	4,193,731	4,658,374	4,576,360
475103	QWEST CORP-ID	399,789	0	0	0	0
475162	QWEST CORP-IDAHO	805,894	300,255	405,126	0	95,036
TOTAL:	ILLINOIS	5,213,175	20,649,214	6,625,952	7,249,240	11,136,729
340976	ADAMS TEL COOP	135,023	140,408	152,333	148,134	346,412
340978	ALHAMBRA-GRANTFORK	58,559	63,412	49,439	47,679	60,308
340983	CAMBRIDGE TEL CO -IL	19,814	22,705	24,434	16,803	68,000
340984	CASS TEL CO	69,416	148,183	121,287	150,391	267,082
340990	CLARKSVILLE MUTUAL	14,482	14,633	14,643	13,816	21,540
340993	CROSSVILLE TEL CO	12,899	13,814	14,802	13,158	29,675
340998	FRONTIER-DEPUE	11,549	12,995	14,216	11,053	32,680
341003	EGYPTIAN COOP ASSN	433,534	509,516	527,156	382,559	525,851
341004	EL PASO TEL CO	52,115	125,486	94,730	26,726	95,210
341009	C-R TEL CO	263,319	306,457	395,254	415,040	405,012
341011	FRONTIER OF LAKESIDE	187	0	0	0	14,317
341012	FLAT ROCK TEL CO-OP	0	0	0	0	0
341015	VERIZON NORTH-IL	0	0	0	0	0
341016	GENESEO TEL CO	0	0	0	0	0
341017	GLASFORD TEL CO	0	1,024	1,081	0	30,403
341020	GRAFTON TEL CO	120,615	165,894	160,469	176,295	222,853
341021	GRANDVIEW MUTUAL TEL	14,437	14,519	14,746	15,443	14,895
341023	GRIDLEY TEL CO	66,496	56,439	28,280	51,956	17,494
341024	HAMILTON COUNTY COOP	72,233	75,188	81,254	79,569	190,241
341025	SHAWNEE TELEPHONE CO	118,362	189,026	168,527	333,095	305,318
341026	HARRISONVILLE TEL CO	932,029	1,201,098	1,384,923	1,708,267	2,358,518
341029	HENRY COUNTY TEL CO	24,271	26,589	28,376	23,577	64,361
341032	HOME TEL CO-ST JACOB	378,799	502,755	532,352	605,663	866,187
341036	VERIZON N-IL(CONTEL)	0	0	0	0	0
341037	IL CONSOLIDATED TEL	678,291	0	0	0	890,385
341038	FRONTIER OF ILLINOIS	205,123	74,107	24,397	60,824	148,745
341041	KINSMAN MUTUAL TEL	14,183	14,256	14,964	15,681	14,942
341043	LA HARPE TEL CO	62,899	352,983	333,004	414,603	413,593
341045	LEAF RIVER TEL CO	65,052	123,644	139,985	108,843	147,605
341046	LEONORE MUTUAL TEL	15,145	15,265	15,531	15,962	15,853
341047	MCDONOUGH TEL COOP	133,694	137,483	148,244	254,466	466,563
341048	MCNABB TEL CO	17,950	37,581	47,365	52,024	38,751
341049	MADISON TEL CO	408,541	533,924	695,651	833,762	900,733
341050	MARSEILLES TEL CO	0	0	0	0	0
341053	METAMORA TEL CO	0	0	0	0	0
341054	MID CENTURY TEL COOP	138,677	143,989	156,076	150,828	351,770
341055	FRONTIER-MIDLAND	313,208	310,523	258,032	191,842	533,444

Table 3.37
High-Cost Loop Support Payments by Study Area ($)

Study Area Code	Study Area Name	1998	1999	2000	2001	2002
	ILLINOIS (CONT.)					
341057	GALLATIN RIVER COMM.	0	14,413,634	0	0	0
341058	MONTROSE MUTUAL TEL	1,231	15,665	9,916	0	57,442
341060	MOULTRIE INDEPENDENT	12,528	379,347	428,488	275,438	328,313
341061	FRONTIER-MT. PULASKI	0	0	0	0	88,953
341062	NEW WINDSOR TEL CO	13,016	13,841	14,865	13,540	28,262
341065	ODIN TEL EXCH INC	204,174	288,277	380,744	334,260	334,790
341066	ONEIDA TEL EXCHANGE	0	0	0	0	0
341067	FRONTIER-ORION	0	0	0	63,925	0
341073	FRONTIER-PRAIRIE	0	0	0	0	0
341075	REYNOLDS TEL CO, INC	12,897	13,671	14,628	13,590	27,048
341079	FRONTIER-SCHUYLER	0	49,758	0	69,297	145,554
341086	TONICA TEL CO	12,725	13,405	14,534	13,520	27,598
341087	VIOLA HOME TEL CO	12,060	13,116	13,964	11,520	32,890
341088	WABASH TEL COOP, INC	0	0	0	0	62,628
341091	WOODHULL COMMUNITY	0	0	0	8,316	0
341092	STELLE TEL CO	13,149	13,293	14,082	15,404	15,227
341093	YATES CITY TEL CO	80,498	101,313	93,182	112,367	129,283
341183	CITIZENS TELECOMM-IL	0	0	0	0	0
343035	VERIZON S-IL(ALLTEL)	0	0	0	0	0
345070	ILLINOIS BELL TEL CO	0	0	0	0	0
TOTAL:	INDIANA	2,918,207	3,097,254	4,604,254	3,697,616	5,358,700
320742	BLOOMINGDALE HOME	77,202	144,367	194,192	187,403	217,564
320744	CAMDEN TEL CO - IN	38,973	41,299	44,449	40,649	87,499
320747	CENTURYTEL-CENTR IN	784,149	796,362	791,680	732,682	753,328
320750	FRONTIER OF INDIANA	0	0	0	0	0
320751	CITIZENS TEL CORP	2,981	6,731	6,835	0	64,678
320753	CLAY CTY RURAL COOP	109,437	171,046	243,627	130,578	161,441
320756	CRAIGVILLE TEL CO	10,335	11,728	11,770	6,952	32,618
320759	DAVIESS-MARTIN/RTC	317,934	168,882	296,034	232,239	441,829
320771	GEETINGSVILLE TEL CO	12,469	13,124	14,693	13,175	31,621
320772	VERIZON N-IN	0	0	0	0	0
320775	HANCOCK TELECOM	0	0	378,671	298,062	698,016
320776	COMM CORP OF INDIANA	883,380	899,345	1,155,309	1,263,404	1,282,773
320777	HOME CO OF PITTSBORO	0	0	0	0	0
320778	HOME TEL CO INC	0	0	0	0	0
320779	VERIZON N-IN(CONTEL)	0	0	0	0	0
320783	LIGONIER TEL CO	0	0	0	0	0
320788	MERCHANTS & FARMERS	100,298	96,401	90,446	43,514	36,552
320790	MONON TEL CO	0	0	0	0	5,666
320792	MULBERRY COOP TEL CO	0	0	0	0	0
320796	NEW LISBON TEL CO	11,561	12,577	12,951	9,995	33,501
320797	NEW PARIS TEL INC	139,324	175,090	111,522	98,028	108,559
320800	NORTHWESTERN INDIANA	0	37,997	344,154	0	36,379
320801	CENTURYTEL OF ODON	167,881	242,220	307,375	353,950	370,662
320807	PERRY-SPENCER RURAL	63,653	67,080	67,328	41,583	204,235
320809	COMM CORP OF S. IN	38,739	41,469	44,227	39,465	91,470
320813	PULASKI-WHITE RURAL	15,937	17,652	17,741	9,262	68,436
320815	ROCHESTER TEL CO	0	0	0	0	0
320816	S & W TEL CO	12,469	12,805	14,085	13,390	27,931
320818	SMITHVILLE TEL CO	0	0	0	0	0
320819	SE INDIANA RURAL	66,376	66,989	71,295	2,384	0
320825	SUNMAN TELECOMM CORP	0	0	308,916	130,308	248,791
320826	SWAYZEE TEL CO	6,020	7,821	7,867	3,245	33,930
320827	SWEETSER RURAL TEL	0	0	0	0	10,856
320828	FRONTIER-THORNTOWN	0	0	0	0	0
320829	TIPTON TEL CO	0	0	0	0	0
320830	TRI-COUNTY TEL CO	46,277	49,935	51,757	34,603	136,682

Table 3.37
High-Cost Loop Support Payments by Study Area ($)

Study Area Code	Study Area Name	1998	1999	2000	2001	2002
	INDIANA (CONT.)					
320832	UTC OF INDIANA	0	0	0	0	0
320834	WASHINGTON CTY RURAL	0	0	0	0	0
320837	WEST POINT TEL CO	12,813	13,709	14,656	12,745	31,745
320839	YEOMAN TEL CO, INC	0	2,624	2,675	0	32,911
323034	VERIZON N-IN(ALLTEL)	0	0	0	0	109,027
325080	INDIANA BELL TEL CO	0	0	0	0	0
TOTAL:	IOWA	3,699,804	3,917,374	4,618,983	4,415,026	9,173,927
351096	HEARTLND-HICKORYTECH	0	38,808	39,418	0	0
351097	ANDREW TEL CO INC	10,775	11,054	12,098	11,622	27,026
351098	ARCADIA TEL CO	10,400	10,631	11,384	11,164	26,194
351101	ATKINS TEL CO, INC	12,976	13,815	14,784	12,941	30,697
351105	AYRSHIRE FARMERS MUT	18,210	19,682	27,826	20,264	20,215
351106	ALPINE COMM.	0	212,342	337,626	412,135	414,543
351107	BALDWIN-NASHVILLE	9,998	10,295	11,272	11,104	26,287
351108	BARNES CITY COOP	14,848	14,986	15,121	15,406	18,186
351110	BERNARD TEL CO INC	44,821	100,739	112,977	127,122	169,963
351112	BREDA TEL COOP	33,193	34,285	37,231	36,671	83,635
351113	BROOKLYN MUTUAL TEL	0	0	0	0	22,710
351114	THE BURT TEL CO	12,055	12,654	13,763	13,059	28,081
351115	BUTLER-BREMER MUTUAL	38,702	54,051	57,500	48,560	128,597
351118	CASCADE TEL CO	22,802	24,838	25,353	18,775	67,406
351119	CASEY MUTUAL TEL CO	12,192	12,677	13,724	13,128	28,097
351121	CENTER JUNCTION TEL	15,108	15,235	15,558	16,131	14,801
351125	CENTRAL SCOTT TEL CO	0	0	0	0	5,030
351126	CENTURYTEL-CHESTER	29,200	29,369	30,178	31,558	28,100
351127	FRONTIER OF IOWA	0	0	0	0	0
351129	THE CITIZENS MUTUAL	61,063	66,309	71,367	58,999	165,251
351130	CLARENCE TEL CO	11,461	12,387	12,979	10,044	33,556
351132	CLEAR LAKE INDEPEND	0	0	0	0	0
351133	C-M-L TEL COOP ASSN	55,434	56,084	56,131	54,228	82,330
351134	COLO TEL CO	12,827	13,738	14,656	12,501	31,372
351136	COON CREEK TEL CO	12,960	13,850	14,875	13,387	29,969
351137	COON VALLEY COOP TEL	20,036	20,697	22,107	22,515	53,203
351139	COOPERATIVE TEL CO	43,166	45,032	49,414	48,057	110,189
351141	CORN BELT TEL CO	12,120	13,437	13,725	10,408	33,356
351146	CUMBERLAND TEL CO	11,641	12,230	13,250	12,550	27,908
351147	DANVILLE MUTUAL TEL	6,967	8,213	8,261	3,857	34,116
351149	DEFIANCE TEL CO	9,725	10,251	10,262	10,037	24,715
351150	DIXON TEL CO	12,998	13,852	14,871	13,266	30,279
351152	DUMONT TEL CO	12,771	26,161	28,676	24,083	63,780
351153	DUNKERTON TEL COOP	12,783	13,716	14,527	12,399	31,866
351156	EAST BUCHANAN COOP	38,041	39,955	43,266	40,462	83,612
351157	ELLSWORTH COOP ASSN	20,994	21,795	24,014	23,761	54,354
351158	MINBURN TELECOMM.	0	0	0	20,307	63,503
351160	FARMERS & BUSINESSME	25,846	27,211	29,436	27,196	54,933
351162	FARMERS COOP TEL CO	25,708	27,527	29,443	26,187	62,557
351166	FARMERS & MERCHANTS	11,634	12,897	13,617	11,129	33,482
351167	ITS-IOWA TELECOM-NO	369,085	0	0	0	0
351168	FARMERS MUTUAL COOP	70,654	71,940	72,020	69,783	170,282
351169	FARMERS MUTUAL COOP	12,847	13,437	14,426	13,539	27,821
351170	ITS-IOWA TELECOM-SYS	0	0	0	0	0
351171	FARMERS MUTUAL JESUP	0	0	0	0	2,452
351172	FARMERS MUTUAL TEL	52,086	55,322	59,444	54,230	112,400
351173	FARMERS MUTUAL COOP	38,286	54,126	58,983	54,304	115,305
351174	FARMERS MUTUAL TEL	33,687	34,482	36,739	36,377	83,157
351175	FARMERS TEL CO - BAT	11,818	12,316	13,279	12,418	27,732
351176	FARMERS TEL CO-ESSEX	12,186	13,713	14,175	12,569	31,799

Table 3.37
High-Cost Loop Support Payments by Study Area ($)

Study Area Code	Study Area Name	1998	1999	2000	2001	2002
	IOWA (CONT.)					
351177	FARMERS TEL CO -RICE	47,983	49,584	53,071	50,544	111,947
351207	ITS - IOWA TELECOM	0	0	0	0	0
351179	FENTON CO-OP TEL CO	10,628	11,151	12,214	11,639	27,158
351187	MID-IOWA TEL CO	26,000	27,483	29,677	26,569	62,124
351188	GOLDFIELD TEL CO	13,011	13,824	14,835	13,582	27,811
351189	RIVER VALLEY COOP	25,226	26,540	28,603	26,926	55,515
351191	GRAND MOUND COOP TEL	13,007	13,754	14,770	13,584	28,370
351195	GRISWOLD CO-OP TEL	50,725	53,467	57,643	53,952	110,717
351199	HAWKEYE TEL CO	12,562	13,064	14,073	13,262	28,091
351202	HOSPERS TEL EXCH INC	12,568	13,631	14,624	12,757	31,115
351203	HUBBARD COOP ASSN	11,322	12,838	13,189	10,293	33,562
351205	HUXLEY COOP TEL CO	21,474	24,331	24,407	16,637	68,159
351206	IAMO TEL CO - IA	26,985	27,329	27,353	26,544	42,261
351209	INTERSTATE 35 TEL CO	32,941	34,534	37,871	37,203	83,778
351212	JEFFERSON TEL CO -IA	0	0	0	0	0
351213	JORDAN SOLDIER VLY	10,400	10,757	11,515	11,705	27,864
351214	KALONA COOP TEL CO	0	0	174,982	137,943	105,337
351217	KEYSTONE FRMS COOP	31,395	32,333	35,273	34,383	80,065
351220	LA PORTE CITY TEL CO	15,363	18,919	20,221	12,862	68,380
351222	LA MOTTE TEL CO	12,899	13,826	14,836	13,242	30,040
351223	LAUREL TEL CO, INC	9,765	10,186	11,361	11,201	26,707
351225	LEHIGH VALLEY COOP	49,772	51,905	56,440	53,474	112,241
351228	LONE ROCK CO-OP TEL	9,431	9,636	10,711	10,721	25,562
351229	LOST NATION-ELWOOD	7,201	27,713	85,729	103,844	141,749
351230	NORTHEAST IOWA TEL	38,979	41,544	44,623	39,972	89,490
351232	LYNNVILLE TEL. CO.	9,786	10,163	11,272	11,296	27,114
351235	MANILLA TEL CO	13,023	13,750	14,806	13,593	28,262
351237	MARNE & ELK HORN TEL	43,537	44,826	48,584	47,915	109,979
351238	MARTELLE COOP ASSN	9,655	9,860	10,854	10,764	26,462
351239	MASSENA TEL CO	20,744	21,436	23,160	22,593	53,034
351241	MECHANICSVILLE TEL	10,997	12,406	13,144	10,116	33,519
351242	MILES COOP TEL ASSN	12,629	13,636	14,532	12,451	31,866
351243	MILLER TEL CO - IA	14,769	14,860	14,895	15,681	13,487
351245	MINBURN TEL CO	12,157	12,667	13,710	13,139	28,088
351246	MINERVA VALLEY TEL	22,517	23,395	25,783	25,050	55,754
351247	MODERN COOP TEL CO	50,537	51,162	51,534	48,927	88,314
351248	MONTEZUMA MUTUAL TEL	9,409	9,823	10,614	0	66,977
351250	MUTUAL TEL CO	12,921	13,817	14,841	13,079	30,808
351251	MEDIAPOLIS TEL CO	38,432	41,135	43,949	38,270	94,853
351252	MUTUAL TEL CO	0	0	0	0	0
351257	NORTH ENGLISH COOP	11,098	12,643	13,411	10,431	33,574
351259	NORTHERN IOWA TEL CO	78,424	81,237	87,706	84,732	193,488
351260	NORTHWEST IOWA TEL	0	0	0	0	0
351261	NORTHWEST TEL COOP	38,290	41,545	43,799	45,296	106,858
351262	NORWAY RURAL TEL CO	12,935	13,841	14,830	13,222	29,849
351263	OGDEN TEL CO - IA	0	0	0	0	5,615
351264	OLIN TEL CO, INC	23,225	23,939	26,077	24,995	55,874
351265	ONSLOW COOP TEL ASSN	11,648	11,815	12,871	12,578	22,434
351266	ORAN MUTUAL TEL CO	10,931	11,108	11,120	10,128	24,548
351269	PALO COOP TEL ASSN	12,147	12,836	13,735	13,249	28,020
351270	PALMER MUTUAL TEL CO	9,976	10,193	10,878	10,700	26,102
351271	PANORA COOP TEL ASSN	0	0	0	0	4,553
351273	PEOPLES TEL CO - IA	10,804	12,003	12,640	10,181	33,591
351274	CENTURYTEL-POSTVILLE	0	0	0	0	19,252
351275	PRAIRIEBURG TEL CO	13,538	13,707	13,849	13,709	20,950
351276	PRESTON TEL CO	26,035	27,569	29,651	27,128	56,821
351277	RADCLIFFE TEL CO	12,830	13,350	14,426	13,537	27,598
351278	READLYN TEL CO	12,060	13,257	13,978	11,129	33,302

Table 3.37
High-Cost Loop Support Payments by Study Area ($)

Study Area Code	Study Area Name	1998	1999	2000	2001	2002
	IOWA (CONT.)					
351280	RINGSTED TEL CO	11,803	12,429	13,512	12,905	28,030
351282	ROCKWELL COOP ASSN	40,891	41,786	45,291	44,240	104,958
351283	ROYAL TEL CO	12,356	12,946	13,931	12,975	28,035
351284	RUTHVEN TEL EXCHANGE	11,491	12,218	12,514	10,044	33,364
351285	SAC COUNTY MUTUAL	25,800	27,054	29,331	27,166	54,387
351291	SCHALLER TEL CO	47,628	49,866	54,181	51,446	112,100
351292	SEARSBORO TEL CO	30,077	30,331	30,350	30,263	34,995
351293	SHARON TEL CO	25,963	27,465	29,527	27,147	56,433
351294	SCRANTON TEL CO	12,768	13,480	14,503	13,558	27,274
351295	SHELL ROCK TEL CO	5,985	8,018	8,064	3,611	34,116
351297	HEART OF IOWA COOP	67,604	71,249	79,597	78,030	184,182
351298	SOUTH SLOPE COOP TEL	0	0	0	0	0
351301	SOUTHWEST TEL EXCH	35,859	36,358	37,450	35,509	67,832
351302	SPRINGVILLE COOP TEL	0	2,388	2,445	0	31,652
351303	COOP TEL EXCHANGE	20,900	21,678	23,140	22,992	53,618
351304	SWISHER TEL CO	12,074	12,939	12,973	9,260	34,047
351305	STRATFORD MUTUAL TEL	12,573	13,580	14,421	12,603	30,900
351306	SULLY TEL ASSOC	25,434	26,636	28,877	27,140	54,621
351307	SUPERIOR TEL COOP	14,570	14,715	14,791	14,602	19,950
351308	TEMPLETON TEL CO	11,054	11,311	12,194	11,999	27,706
351309	TERRIL TEL. COOP.	12,529	13,106	14,044	13,178	28,033
351310	TITONKA TEL CO	13,004	13,770	14,830	13,556	28,316
351316	UNITED FARMERS TEL	18,595	130	0	0	0
351319	VAN BUREN TEL CO	72,338	75,962	82,516	79,013	168,554
351320	VAN HORNE COOP TEL	12,960	13,683	14,657	13,598	27,670
351322	VENTURA TEL CO, INC	12,847	13,506	14,755	13,597	27,552
351324	VILLISCA FARMERS TEL	26,047	27,630	29,724	27,078	57,443
351326	WALNUT TEL CO, INC	11,875	12,918	13,595	11,074	33,280
351327	WEBB-DICKENS TEL	2,979	0	0	0	0
351328	WEBSTER-CALHOUN COOP	158,239	163,911	176,822	173,616	414,162
351329	WELLMAN COOP TEL	0	0	0	0	28,917
351331	WEST IOWA TEL CO	67,930	75,551	78,295	60,766	201,442
351332	WEST LIBERTY TEL CO	0	0	0	0	7,581
351334	WESTERN IOWA ASSN	94,500	99,115	108,104	103,986	224,797
351335	WESTSIDE INDEPENDENT	10,721	10,966	11,515	11,257	26,517
351336	WILTON TEL CO	0	0	0	0	0
351337	WINNEBAGO COOP ASSN	189,083	196,546	215,666	205,456	448,551
351342	WOOLSTOCK MUTUAL	10,590	10,812	11,129	10,270	23,602
351343	WYOMING MUTUAL TEL	12,573	13,668	14,824	12,989	30,830
351344	PRAIRIE TEL CO	33,193	34,316	35,227	34,772	80,177
351346	ACE TEL ASSN-IA	58,698	139,134	228,318	245,851	402,740
351405	HILLS TEL CO, INC-IA	68,312	69,608	76,669	72,085	173,873
351424	MABEL COOP TEL-IA	29,165	30,130	32,776	32,434	77,854
351888	GRAND RIVER MUT-IA	0	0	0	0	0
355141	QWEST CORP-IA	0	0	0	0	0
TOTAL:	KANSAS	34,279,445	39,156,764	37,150,472	43,124,864	48,220,148
411317	UNITED OF EASTERN KS	10,614,429	10,419,983	8,610,432	8,124,214	7,606,571
411746	BLUE VALLEY TEL CO	273,122	547,540	1,333,120	2,282,730	2,532,813
411756	COLUMBUS TELEPHONE	0	0	0	0	0
411758	COUNCIL GROVE TEL CO	0	0	0	0	81,030
411761	CUNNINGHAM TEL CO	279,812	663,794	690,626	589,730	568,962
411764	ELKHART TEL CO INC	70,293	61,716	52,459	81,719	164,959
411777	GOLDEN BELT TEL ASSN	225,149	217,119	0	224,478	1,750,806
411778	GORHAM TEL CO	29,583	29,863	30,288	31,116	34,625
411780	HAVILAND TEL CO	124,428	129,511	140,591	135,996	314,331
411781	H & B COMMUNICATIONS	158,924	170,231	125,103	99,607	208,199
411782	HOME TEL CO	276,949	402,004	324,787	614,955	619,334

Table 3.37
High-Cost Loop Support Payments by Study Area ($)

Study Area Code	Study Area Name	1998	1999	2000	2001	2002
	KANSAS (CONT.)					
411785	J. B. N. TEL CO INC	1,300,429	1,537,316	1,549,987	1,445,004	1,554,831
411788	KANOKLA TEL ASSN-KS	293,674	408,159	904,427	1,538,057	1,593,570
411791	LA HARPE TEL CO INC	11,584	11,864	12,659	12,485	27,899
411801	MADISON TEL CO INC	207,032	209,413	200,026	166,374	204,579
411807	MOKAN DIAL INC-KS	612,611	854,791	957,404	1,013,391	1,201,052
411808	MOUNDRIDGE TEL CO	454,410	600,029	556,879	822,797	1,101,908
411809	MUTUAL TEL CO	33,878	18,484	4,658	58,008	112,208
411814	PEOPLES MUTUAL TEL	422,792	416,607	545,842	683,575	736,817
411817	PIONEER TEL ASSN INC	2,012,817	2,441,399	2,128,841	3,751,343	4,078,246
411818	CRAW-KAN TEL COOP	0	202,071	330,166	355,046	711,488
411820	RAINBOW TEL COOP	96,934	98,233	98,319	0	637,978
411826	RURAL TEL SERVICE CO	2,894,443	3,030,079	3,864,366	4,391,072	5,215,517
411827	S & T TEL COOP ASSN	1,263,850	1,565,111	1,977,081	2,007,499	2,070,253
411829	S & A TEL CO INC	523,841	597,647	598,784	519,492	633,873
411831	S. CENTRAL TEL - KS	1,114,196	1,336,847	1,034,630	1,320,529	1,583,919
411833	SOUTHERN KANSAS TEL	822,385	1,123,517	1,464,217	2,815,683	3,240,462
411835	SUNFLOWER TEL CO	1,009,928	1,597,500	1,708,605	1,731,493	1,694,387
411839	TRI-COUNTY TEL ASSN	139,117	141,438	141,620	133,977	151,568
411840	TWIN VALLEY TEL INC	227,392	170,315	169,759	121,137	255,000
411841	UNITED TEL ASSN	835,334	999,588	1,322,042	1,611,964	1,661,377
411842	UTC OF KANSAS	6,794,257	7,824,639	5,180,430	5,339,936	4,439,485
411845	WAMEGO TEL CO INC	0	0	0	0	151,041
411847	WHEAT STATE TEL, INC	293,895	361,307	293,322	352,434	510,738
411849	WILSON TEL CO INC	391,491	548,406	397,354	398,923	451,640
411852	ZENDA TEL COMPANY	50,124	38,329	45,464	65,345	108,085
411957	UTC-MO DBA UTC-SE KS	0	0	0	0	0
412030	TOTAH TELEPHONE CO	420,343	381,913	356,184	284,757	210,597
415214	SOUTHWESTERN BELL-KS	0	0	0	0	0
TOTAL:	KENTUCKY	13,483,211	9,330,080	9,849,224	9,618,865	19,922,604
260396	BALLARD RURAL COOP	70,719	82,124	82,390	55,154	239,083
260398	BRANDENBURG TEL CO	0	0	0	0	0
260401	DUO COUNTY TEL COOP	0	0	1,595,327	997,819	1,506,246
260402	ALLTEL KENTUCKY	9,695	0	0	0	162,837
260406	FOOTHILLS RURAL COOP	0	0	0	1,493,292	1,206,918
260407	VERIZON SOUTH-KY	938,750	513,972	818,870	0	0
260408	GEARHEART-COALFIELDS	0	0	0	0	0
260410	VERIZON S-KY(CONTEL)	9,182,964	6,754,691	5,588,929	2,607,368	9,900,102
260411	LESLIE COUNTY TEL CO	1,105,114	1,232,399	1,388,494	1,142,039	1,336,250
260412	LEWISPORT TEL CO	0	0	0	0	23,652
260413	LOGAN TEL. COOP. INC	35,946	44,906	45,200	998,491	1,398,967
260414	MOUNTAIN RURAL COOP	0	0	0	0	0
260415	PEOPLES RURAL COOP	0	0	0	0	726
260417	SALEM TEL CO	0	0	0	0	0
260418	SOUTH CENTRAL RURAL	0	0	0	2,161,365	3,309,244
260419	THACKER/GRIGSBY TEL	6,535	18,652	18,997	0	193,824
260421	WEST KENTUCKY RURAL	194,783	225,038	233,704	163,338	644,755
265061	CINCINNATI BELL-KY	0	0	0	0	0
265182	SO CENTRAL BELL-KY	1,938,705	458,299	77,314	0	0
TOTAL:	LOUISIANA	39,931,445	40,374,244	43,046,430	42,572,722	45,714,558
270423	CENTURYTEL-CENTR LA	5,004,530	5,088,974	5,178,412	5,189,732	5,240,850
270424	CENTURYTEL-SE LA	2,585,471	2,276,724	2,507,326	2,324,674	2,389,822
270425	CAMERON TEL CO - LA	1,702,163	1,705,308	1,525,851	1,437,923	2,351,614
270426	CAMPTI-PLEASANT HILL	51,878	55,399	59,427	159,164	669,017
270427	CENTURYTEL-CHATHAM	1,300,877	1,679,012	2,047,008	1,965,481	2,022,232
270428	DELCAMBRE TEL CO	0	0	0	0	27,459
270429	EAST ASCENSION TEL	2,231,002	2,650,430	3,166,666	3,222,390	3,056,942

Table 3.37
High-Cost Loop Support Payments by Study Area ($)

Study Area Code	Study Area Name	1998	1999	2000	2001	2002
	LOUISIANA (CONT.)					
270430	ELIZABETH TEL CO	1,127,789	1,123,903	1,367,189	1,436,637	1,964,224
270431	CENTURYTEL-NW LA	2,422,207	2,620,306	3,011,685	3,087,828	3,153,555
270432	KAPLAN TEL CO	0	0	0	0	40,410
270433	LAFOURCHE TEL CO	1,698,782	1,966,303	1,922,803	1,808,329	1,782,636
270434	CENTURYTEL-EVANGELIN	10,709,799	11,769,777	12,852,642	13,005,676	13,603,827
270435	NORTHEAST LOUISIANA	405,315	463,544	644,937	568,498	646,530
270436	CENTURY NORTH LA	2,706,075	2,891,309	3,055,980	2,546,210	2,568,565
270438	RESERVE TEL CO	0	28,000	16,025	5,489	47,427
270439	CENTURYTEL-RINGGOLD	369,998	364,849	439,616	411,467	396,000
270440	CENTURYTEL - EAST LA	1,163,720	1,326,235	1,246,434	1,213,983	1,194,087
270441	STAR TEL CO	2,041,642	1,458,376	1,359,509	1,482,543	1,840,568
270442	CENTURYTEL-SW LA	2,771,795	2,905,795	2,644,921	2,706,699	2,718,793
275183	SO CENTRAL BELL-LA	1,638,403	0	0	0	0
TOTAL:	MAINE	4,696,340	5,114,289	6,891,077	6,760,679	7,484,289
100002	OXFORD WEST TEL CO	13,005	83,034	243,918	148,309	175,834
100003	LINCOLNVILLE TEL CO	0	0	0	0	0
100004	CHINA TEL CO.	92,509	100,876	221,063	210,752	218,099
100005	COBBOSSEECONTEE TEL	12,593	13,596	14,552	11,625	32,221
100007	ISLAND TEL CO	174,037	223,203	199,454	220,813	215,901
100010	HAMPDEN TEL CO	0	0	0	0	0
100011	HARTLAND & ST ALBANS	251,857	182,835	126,737	102,456	136,786
100015	COMMUNITY SERVICE	0	0	0	0	114,920
100019	OXFORD COUNTY TEL	61,710	67,880	68,143	43,421	205,402
100020	PINE TREE TEL & TEL	0	0	0	0	0
100022	SACO RIVER TEL & TEL	0	0	0	0	0
100024	SOMERSET TEL CO	952,977	1,014,525	1,109,423	1,015,817	1,092,322
100025	STANDISH TEL CO	336,836	373,422	616,342	995,383	1,161,819
100027	UNION RIVER TEL CO	303,736	440,994	458,619	409,880	429,363
100029	UNITY TEL CO., INC.	309,960	307,083	480,557	362,200	454,729
100031	WARREN TEL CO	134,392	90,171	83,473	70,541	61,632
100034	WEST PENOBSCOT TEL	82,826	54,430	91,351	29,894	42,050
103313	NORTHLAND TEL CO-ME	1,969,901	1,537,221	2,422,957	2,567,326	2,573,103
103315	MID MAINE TELECOM	0	625,018	754,488	572,263	570,108
105111	VERIZON MAINE	0	0	0	0	0
TOTAL:	MARYLAND	0	0	0	0	187,541
180216	ARMSTRONG TEL OF MD	0	0	0	0	187,541
185030	VERIZON MARYLAND INC	0	0	0	0	0
TOTAL:	MASSACHUSETTS	4,373	47,550	20,008	74,998	235,629
110036	GRANBY TEL & TEL -MA	0	0	0	63,070	188,250
110037	RICHMOND TEL CO	4,373	47,550	20,008	11,927	47,379
115112	VERIZON MASS.	0	0	0	0	0
TOTAL:	MICHIGAN	13,688,538	15,398,238	21,123,773	20,558,550	23,090,325
310669	ALLENDALE TEL CO	0	0	0	0	0
310671	CENTURY TEL. MIDWEST	2,608,213	3,507,799	4,845,619	4,872,032	5,165,401
310672	COMM CORP OF MI	220,355	276,802	332,594	247,288	281,036
310675	BARAGA TEL CO	0	184	0	0	129,988
310676	BARRY COUNTY TEL CO	0	0	0	0	22,410
310677	ISLAND TEL CO	358,445	298,519	298,873	199,893	170,654
310678	BLANCHARD TEL ASSN	0	0	0	0	29,191
310679	BLOOMINGDALE TEL CO	585,529	563,681	425,328	465,874	591,832
310680	CHIPPEWA COUNTY TEL	217,396	265,918	255,877	340,618	240,853
310682	FRONTIER-MICHIGAN	0	0	0	0	0
310683	CARR TEL CO	22,486	11,130	66,923	16,743	29,750
310685	CHATHAM TEL CO - MI	340,468	383,555	420,704	416,286	457,633

Table 3.37
High-Cost Loop Support Payments by Study Area ($)

Study Area Code	Study Area Name	1998	1999	2000	2001	2002
	MICHIGAN (CONT.)					
310688	CLIMAX TEL CO	0	0	0	0	24,381
310689	CENTURYTEL-UPPER MI	0	0	2,013,742	1,988,375	2,234,003
310691	DEERFIELD FARMERS	731,987	1,008,839	1,049,340	1,025,528	1,071,106
310692	DRENTHE TEL CO	12,755	13,559	14,497	12,501	31,601
310694	FARMERS DBA CHAPIN	12,907	13,846	14,870	13,419	29,576
310695	VERIZON NORTH-MI	1,816,515	536,450	1,130,943	0	0
310702	CENTURY OF MICHIGAN	2,810,689	3,672,491	5,079,909	4,915,964	5,569,165
310703	KALEVA TEL CO	52,045	55,305	59,418	54,243	116,512
310704	ACE TEL OF MICHIGAN	93,535	159,556	202,073	176,603	281,367
310705	CENTURY-NORTHN MICH.	0	0	0	749,850	451,534
310708	LENNON TEL CO	0	0	0	0	4,553
310711	MIDWAY TEL CO	141,140	244,458	256,467	297,674	338,215
310713	HIAWATHA TEL CO	811,410	821,626	694,125	754,049	609,933
310714	OGDEN TEL CO	27,930	19,256	17,526	18,364	19,353
310717	ONTONAGON COUNTY TEL	0	221,106	364,357	319,322	249,216
310720	PENINSULA TEL CO -MI	0	0	206,677	267,634	268,657
310721	PIGEON TEL CO	218,991	248,461	327,795	223,959	265,262
310725	SAND CREEK TEL CO	1,291	4,786	4,837	0	32,984
310726	SHIAWASSEE TEL CO	387,231	426,834	481,140	507,011	529,180
310728	SPRINGPORT TEL CO	61,307	53,895	72,551	147,797	235,556
310732	UPPER PENINSULA TEL	1,943,410	2,153,991	2,033,797	1,989,950	2,204,476
310734	WALDRON TEL CO	0	138,384	155,830	137,861	153,079
310735	WESTPHALIA TEL CO	8,351	8,992	9,039	4,676	34,069
310737	WINN TEL CO	204,153	216,663	193,209	233,958	205,333
310738	WOLVERINE TEL CO	0	72,151	95,712	161,077	92,952
313033	VERIZON N-MI(ALLTEL)	0	0	0	0	919,514
315090	MICHIGAN BELL TEL CO	0	0	0	0	0
TOTAL:	MINNESOTA	8,521,174	9,726,877	15,460,854	14,505,258	25,061,498
361123	CITIZENS-MN-LAKES	0	0	0	0	3,379,620
361337	WINNEBAGO COOP ASSN	55,713	56,372	56,824	55,946	81,520
361346	ACE TEL ASSN-MN	0	0	0	0	0
361347	ALBANY MUTUAL ASSN	22,113	26,640	26,773	13,359	101,291
361348	WILDERNESS VALLEY	0	0	12,061	13,388	10,498
361350	ARVIG TEL CO	411,960	927,946	1,106,481	1,077,820	1,434,048
361353	CITY OF BARNESVILLE	4,198	6,091	6,141	1,395	32,944
361356	BENTON COOP TEL CO	61,791	66,887	70,542	57,132	166,130
361357	BLACKDUCK TEL CO	58,374	48,548	87,549	34,053	92,149
361358	BLUE EARTH VALLEY	48,399	58,596	58,940	27,480	238,606
361362	BRIDGEWATER TEL CO	0	0	0	0	0
361365	CALLAWAY TEL CO	9,725	10,251	10,519	9,800	24,112
361367	FRONTIER-MINNESOTA	0	0	0	0	0
361370	CLARA CITY TEL EXCH	60,792	89,822	77,744	63,271	190,999
361372	CLEMENTS TEL CO	14,288	14,444	14,454	13,921	20,270
361373	CONSOLIDATED TEL CO	116,107	124,954	126,448	88,215	341,637
361374	ARROWHEAD COMM CORP	185,234	191,506	207,879	168,470	188,768
361375	MID-COMM-HICKORYTECH	129,899	141,812	149,706	118,503	365,259
361380	DELAVAN TEL CO	10,459	10,819	11,361	11,124	26,131
361381	DUNNELL TEL CO	10,590	10,767	10,779	10,190	23,407
361383	EAGLE VALLEY TEL CO	12,913	13,829	85,513	63,420	71,519
361384	EASTON TEL CO	10,657	10,831	10,843	10,198	24,505
361385	EAST OTTER TAIL TEL	0	124,847	1,344,220	564,531	1,707,073
361386	ECKLES TEL CO	0	0	0	0	0
361387	EMILY COOP TEL CO	31,044	105,181	100,302	67,986	104,270
361389	FARMERS MUTUAL TEL	37,593	38,381	41,355	40,449	97,976
361390	FEDERATED TEL COOP	68,482	69,964	75,136	74,665	174,835
361391	FELTON TEL CO. INC.	79,990	96,102	74,194	75,808	91,640
361395	GARDEN VALLEY TEL CO	0	168,167	102,698	263,918	551,038

Table 3.37
High-Cost Loop Support Payments by Study Area ($)

Study Area Code	Study Area Name	1998	1999	2000	2001	2002
	MINNESOTA (CONT.)					
361396	GARDONVILLE COOP TEL	48,912	53,560	55,856	47,196	131,987
361399	GRANADA TEL CO	48,137	37,442	28,697	14,586	12,380
361401	HALSTAD TEL CO	151,776	152,962	155,311	158,489	166,553
361403	FEDERATED UTILITIES	12,609	13,631	14,532	12,288	31,852
361404	HARMONY TEL CO	24,781	25,798	28,105	26,517	56,154
361405	HILLS TEL CO, INC	42,367	42,840	42,876	42,776	58,938
361408	HOME TEL CO - MN	39,075	41,486	44,614	40,597	86,557
361409	HUTCHINSON TEL CO	0	0	0	0	0
361410	JOHNSON TEL CO	521,429	602,446	626,949	778,747	881,421
361412	KASSON & MANTORVILLE	0	0	0	0	76,603
361413	MID STATE DBA KMP	50,604	53,198	57,541	53,970	111,198
361414	LAKEDALE TEL CO	0	0	0	0	0
361419	LISMORE COOP TEL CO	10,438	10,798	11,751	11,369	26,489
361422	LONSDALE TEL CO	0	0	0	0	24,381
361423	LOWRY TEL CO, LLC	11,690	12,859	13,499	10,791	33,070
361424	MABEL COOP TEL - MN	22,323	23,241	25,355	24,461	55,401
361425	CHRISTENSEN-MADELIA	0	0	0	0	17,041
361426	MANCHESTER-HARTLAND	19,617	20,741	22,721	22,904	54,292
361427	MANKATO-HICKORYTECH	0	0	0	0	0
361430	MELROSE TEL CO	6,361	22,971	23,391	0	252,965
361431	MIDWEST TEL CO	51,793	55,365	59,258	52,719	121,139
361433	MID STATE TEL CO	59,280	185,646	188,997	134,413	243,958
361437	MINNESOTA LAKE TEL	12,830	13,677	14,727	13,582	27,552
361439	MINNESOTA VALLEY TEL	31,754	32,674	35,585	34,169	80,065
361440	CANNON VLY TELECOM	51,160	53,768	58,230	54,287	109,941
361442	NEW ULM TELECOM, INC	0	0	0	0	0
361443	LORETEL SYSTEMS, INC	36,384	58,447	0	0	268,934
361445	CENTURYTEL-MINNESOTA	11,979	0	4,431,995	5,692,602	5,692,544
361448	OSAKIS TEL CO	0	0	0	0	9,527
361450	PARK REGION MUTUAL	76,135	81,861	86,237	72,650	191,712
361451	PAUL BUNYAN RURAL	640,659	557,028	509,348	585,734	965,178
361453	PEOPLES TEL CO - MN	460,391	503,267	567,159	680,465	765,555
361454	PINE ISLAND TEL CO	147,179	128,281	169,955	139,192	190,807
361456	UTC OF MINNESOTA	3,146,657	2,966,135	1,536,379	0	0
361472	REDWOOD COUNTY TEL	128,805	136,993	148,225	133,563	304,979
361474	ROTHSAY TEL CO, INC	12,780	13,384	14,483	13,556	27,310
361475	RUNESTONE TEL ASSN	110,118	115,275	127,864	120,519	249,766
361476	SACRED HEART TEL CO	12,756	13,384	14,420	13,532	27,996
361479	SCOTT RICE -INTEGRA	0	0	0	0	0
361482	SHERBURNE CTY RURAL	0	0	0	0	0
361483	SLEEPY EYE TEL CO	134,805	11,792	125,834	0	52,282
361485	SPRING GROVE COOP	26,044	27,657	29,568	26,815	58,846
361487	STARBUCK TEL CO	0	0	0	0	20,683
361491	TWIN VALLEY-ULEN TEL	511,530	818,608	1,149,691	1,006,290	1,180,085
361494	UPSALA COOP TEL ASSN	8,705	10,170	10,365	6,171	34,224
361495	VALLEY TEL CO - MN	23,376	23,950	25,818	24,982	55,785
361499	CROSSLAKE TEL CO	0	0	0	0	0
361500	NORTHERN TEL CO - MN	8,983	9,011	9,013	10,152	9,192
361501	WEST CENTRAL TEL	62,408	67,522	627,166	1,151,312	1,042,702
361502	WESTERN TEL CO	2,582	5,936	6,047	0	64,737
361505	WIKSTROM TEL CO, INC	188,400	193,116	209,483	206,434	483,225
361507	WINSTED TEL CO	0	0	0	0	19,120
361508	WINTHROP TEL CO	2,834	4,684	4,738	0	33,499
361510	WOODSTOCK TEL CO	56,382	57,231	57,293	51,720	122,871
361512	WOLVERTON TEL CO	14,627	14,772	14,821	15,094	17,970
361515	ZUMBROTA TEL CO	0	0	0	0	0
361654	INTERSTATE TELECOMM.	38,520	40,513	43,654	40,704	81,821
365142	QWEST CORP-MN	0	0	0	0	0

Table 3.37
High-Cost Loop Support Payments by Study Area ($)

Study Area Code	Study Area Name	1998	1999	2000	2001	2002
	MINNESOTA (CONT.)					
367123	CITIZENS-MN-SOUTH	879	0	164,840	54,867	889,966
TOTAL:	MISSISSIPPI	17,599,001	18,031,667	13,854,822	15,595,070	17,813,476
280446	BAY SPRINGS TEL CO	1,681,195	1,587,906	1,615,814	1,603,463	1,704,112
280447	BRUCE TEL CO - MS	0	0	55,819	45,605	649,905
280448	CALHOUN CITY TEL CO	0	488,526	557,195	643,067	724,718
280451	DECATUR TEL CO -MS	0	0	0	0	0
280452	DELTA TEL CO	853,590	1,026,149	1,561,022	1,530,663	1,596,246
280453	ALLTEL MISSISSIPPI	1,165,786	1,269,260	1,584,999	1,912,513	1,687,330
280454	FRANKLIN TEL CO - MS	1,162,964	1,324,958	2,570,006	2,769,136	3,369,838
280455	FULTON TEL CO	0	0	0	0	0
280456	GEORGETOWN TEL CO	130,040	312,097	262,950	286,275	292,656
280457	LAKESIDE TEL. CO.	119,633	131,618	154,779	185,723	212,362
280458	CENTURYTEL - N. MISS	2,594,802	3,269,243	3,617,435	4,549,023	5,079,303
280460	FRONTIER-MISSISSIPPI	0	0	0	0	100,936
280461	NOXAPATER TEL CO	280,871	245,762	133,671	144,489	257,966
280462	MOUND BAYOU TEL & CO	8,504	10,597	10,639	6,553	34,228
280466	SLEDGE TEL CO	197,451	223,873	252,362	266,102	280,201
280467	SMITHVILLE TEL CO	6,516	9,000	9,044	4,956	33,499
283301	SOUTHEAST MS TEL CO	868,604	1,212,091	1,457,317	1,639,564	1,756,120
285184	SO CENTRAL BELL-MS	8,518,710	6,909,069	0	0	0
287449	MYRTLE TEL CO	10,335	11,519	11,769	7,939	34,056
TOTAL:	MISSOURI	27,382,519	31,447,911	37,899,349	38,463,511	36,217,024
420463	BPS TEL. CO.	0	45,711	294,248	431,988	193,338
420472	CASS COUNTY TEL. CO.	0	775,893	1,663,758	2,345,802	3,056,799
421151	SPECTRA COMM. GROUP	0	0	0	0	0
421186	GTE-MW-VERIZON(GTE)	1,094,438	1,681,852	5,488,370	8,431,305	2,334,144
421206	IAMO TEL CO - MO	37,128	38,683	41,783	41,237	100,344
421759	CRAW-KAN TEL COOP-MO	67,566	70,770	76,808	74,706	167,579
421789	KS ST DBA VERIZON MW	614,463	602,376	495,026	452,246	364,760
421807	MOKAN DIAL INC-MO	70,031	234,629	213,394	321,076	303,311
421846	GTE-MW VERIZON-MO	3,485,803	1,948,558	2,409,451	1,376,209	4,937,444
421860	ALMA TEL CO	10,775	11,151	12,252	11,904	27,282
421864	CHARITON VALLEY TEL	2,629,649	3,207,160	3,421,540	3,974,446	3,197,975
421865	CITIZENS TEL CO - MO	389,387	582,570	597,212	512,256	775,023
421866	OZARK TEL. CO.	96,987	145,158	325,731	783,944	1,038,972
421874	ELLINGTON TEL CO	50,385	51,485	60,858	57,472	133,215
421876	FARBER TEL CO	13,355	13,521	13,534	12,564	22,486
421882	FIDELITY TEL CO	725,717	532,809	179,185	0	38,207
421885	ALLTEL MISSOURI	4,421,738	5,761,053	6,517,109	6,017,597	5,587,930
421886	GOODMAN TEL CO	190,827	145,166	175,550	180,932	138,393
421887	GRANBY TEL CO - MO	0	0	0	0	58,090
421888	GRAND RIVER MUT-MO	968,569	1,158,341	1,199,239	1,023,366	1,099,112
421890	GREEN HILLS TEL CORP	127,909	1,102,986	1,111,660	1,127,169	1,264,905
421893	CHOCTAW TELEPHONE CO	12,819	13,358	14,568	13,587	27,811
421900	KLM TEL CO	43,805	45,640	49,766	48,484	110,615
421901	KINGDOM TELEPHONE CO	856,188	712,114	693,936	811,378	736,321
421908	LE-RU TELEPHONE CO	485,207	511,573	727,308	755,007	691,755
421912	MCDONALD COUNTY TEL	442,400	616,932	463,984	773,410	868,295
421912	MARK TWAIN RURAL TEL	18,590	1,261,023	1,226,401	1,503,275	1,449,973
421914	MID-MISSOURI TEL CO	1,206,464	1,490,080	2,035,448	2,767,545	2,413,153
421920	MILLER TEL CO - MO	5,893	8,851	9,241	5,007	34,101
421922	GTE MW VERIZON-MO	5,678,110	4,208,178	3,728,940	133,166	0
421927	NEW FLORENCE TEL CO	12,065	12,811	13,578	12,985	1,911
421928	NEW LONDON TEL CO	119,485	148,451	165,861	147,948	162,661
421929	HOLWAY TEL CO	204,256	302,273	265,811	256,485	256,884
421931	NE MISSOURI RURAL	352,016	498,508	663,289	507,549	744,693

Table 3.37
High-Cost Loop Support Payments by Study Area ($)

Study Area Code	Study Area Name	1998	1999	2000	2001	2002
	MISSOURI (CONT.)					
421932	LATHROP TEL COMPANY	0	0	0	0	28,007
421934	ORCHARD FARM TEL CO	203,900	146,652	131,503	101,432	94,798
421935	OREGON FARMERS MUT	2,527	4,718	5,755	992	43,802
421936	PEACE VALLEY TEL CO	11,584	11,867	13,031	12,696	28,081
421942	ROCK PORT TEL CO	22,204	25,080	44,219	40,725	84,330
421945	SENECA TEL CO	0	0	0	0	47,694
421949	STEELVILLE TEL EXCH	726,649	1,064,605	1,259,092	1,558,436	1,906,516
421951	STOUTLAND TEL CO	321,713	472,179	676,000	613,026	515,183
421957	UTC OF MISSOURI	1,661,918	1,783,146	1,414,910	1,224,158	1,131,131
425213	SOUTHWESTERN BELL-MO	0	0	0	0	0
TOTAL:	MONTANA	22,719,427	24,872,442	24,863,351	26,159,779	28,162,344
482235	BLACKFOOT TEL COOP	1,249,866	1,409,407	2,004,394	1,902,079	2,327,285
482241	HOT SPRINGS TEL CO	141,892	215,804	191,737	153,229	174,788
482242	INTERBEL TEL COOP	1,494,764	1,464,361	1,483,033	1,494,647	1,687,669
482244	LINCOLN TEL CO INC	0	9,528	61,607	51,670	84,411
482246	MID-RIVERS TEL COOP	3,171,647	3,345,253	3,443,326	3,520,787	3,434,805
482247	NEMONT TEL COOP-MT	2,177,933	2,129,348	2,280,915	2,487,053	2,602,692
482248	NORTHERN TEL COOP	394,700	495,267	486,623	421,782	624,471
482249	CENTURYTEL-MONTANA	626,330	597,172	787,997	606,126	651,306
482250	PROJECT TEL CO	1,045,157	1,228,141	1,132,357	1,132,289	1,070,805
482251	RANGE TEL COOP-MT	1,282,654	1,138,738	1,138,303	1,161,785	1,130,479
482252	RONAN TEL CO	0	0	0	0	0
482254	SOUTHERN MONTANA TEL	279,637	333,304	280,481	320,618	268,806
482255	3-RIVERS TEL COOP	3,177,892	3,571,596	3,881,384	4,312,681	4,780,580
482257	TRIANGLE TEL COOP	269,105	331,988	330,327	454,594	1,128,650
483308	CLARK FORK TELECOM	2,736,733	3,149,515	3,767,807	4,390,528	4,417,951
483310	CENTRAL MONTANA	2,178,600	2,180,271	2,242,960	2,114,805	2,178,618
484322	CITIZENS-MONTANA	1,345,484	1,610,836	1,350,099	1,635,105	1,599,028
485104	QWEST CORP-MT	1,147,034	1,661,912	0	0	0
TOTAL:	NEBRASKA	5,730,981	6,695,170	7,947,257	8,537,387	10,141,917
371128	CITIZENS-NE-FT KEARN	0	0	0	0	0
371516	ARAPAHOE TEL CO	50,317	253,952	355,939	355,358	424,895
371517	ARLINGTON TEL CO	151,687	110,582	154,684	163,781	168,790
371518	ELSIE COMM., INC.	35,214	60,353	249,004	325,302	375,713
371524	BLAIR TEL CO	0	0	0	0	0
371525	THREE RIVER TELCO	140,860	119,210	184,268	319,867	313,419
371526	CAMBRIDGE TEL CO -NE	256,935	236,830	249,198	225,905	217,934
371530	CONSOLIDATED TELCO	50,091	51,540	56,219	55,797	130,571
371531	CLARKS TEL CO	148,761	144,160	175,003	185,303	278,383
371532	CONSOLIDATED TEL CO	207,974	210,442	213,201	212,294	303,910
371534	COZAD TEL CO	0	0	0	0	0
371536	CURTIS TEL CO	310,564	353,948	351,857	450,451	503,746
371537	DALTON TEL CO, INC	249,322	311,065	302,491	395,683	789,260
371540	DILLER TEL CO	40,133	28,832	35,295	16,301	234,735
371542	EASTERN NEBRASKA TEL	249,143	255,660	436,267	394,274	261,000
371545	EUSTIS ACQUISITION	12,406	13,043	14,146	13,385	27,762
371553	GLENWOOD TEL MEMBER	0	199,016	143,868	217,044	475,742
371555	HAMILTON TEL CO	115,874	123,727	131,587	113,101	281,676
371556	HARTINGTON TEL CO	0	0	0	0	24,000
371557	HARTMAN TEL EXCH INC	125,830	127,206	104,819	124,157	216,624
371558	HEMINGFORD COOP TEL	19,566	99,805	110,812	863,326	1,116,650
371559	HENDERSON CO-OP TEL	7,346	8,901	8,946	15,994	47,076
371561	HERSHEY COOP TEL CO	11,177	12,527	13,308	11,263	32,723
371562	HOME ACQUISITION CO.	22,687	24,411	26,783	25,653	56,046
371563	HOOPER TEL CO	26,013	27,701	29,757	26,735	58,796
371565	K & M TEL CO, INC	20,182	21,147	22,633	22,574	52,925

Table 3.37
High-Cost Loop Support Payments by Study Area ($)

Study Area Code	Study Area Name	1998	1999	2000	2001	2002
	NEBRASKA (CONT.)					
371567	KEYSTONE-ARTHUR TEL	129,931	104,963	161,338	221,010	201,086
371568	ALLTEL NEBRASKA, INC	0	0	0	0	0
371574	NEBRASKA CENTRAL TEL	297,709	223,159	261,664	25,947	119,439
371576	NORTHEAST NEBRASKA	126,254	216,560	235,331	228,229	142,207
371577	GREAT PLAINS COMMUN	984,841	1,150,180	1,524,387	1,399,292	1,316,074
371581	PIERCE TEL CO	19,098	21,980	23,013	16,598	67,820
371582	PLAINVIEW TEL CO	916	4,472	4,532	821	33,805
371586	ROCK COUNTY TEL CO	329,057	292,478	304,806	215,043	154,904
371590	SODTOWN TEL CO	14,040	14,115	14,295	15,239	14,035
371591	SE NEBRASKA TEL CO	696,963	811,325	593,585	446,120	467,763
371592	STANTON TELECOM INC.	239,121	224,973	227,529	234,572	223,743
371595	UTC OF THE WEST-NE	0	0	395,543	363,699	104,882
371597	WAUNETA TEL CO	343,002	400,017	377,755	380,480	376,427
372455	BENKELMAN TEL CO	297,966	436,886	453,395	456,786	527,356
375143	QWEST CORP-NE	0	0	0	0	0
TOTAL:	NEVADA	3,493,998	4,265,780	4,629,365	6,086,937	6,666,698
552220	FILER MUTUAL TEL -NV	0	0	0	0	0
552223	CENTURY-GEM STATE-NV	59,305	44,225	54,466	85,101	67,318
552233	RURAL TEL CO - NV	344,761	318,288	344,422	316,761	354,512
552284	BEEHIVE TEL CO - NV	28,693	4,149	44,014	72,491	71,293
552302	VERIZON CALIF-NV	0	0	0	0	0
552348	CENTEL OF NV	0	0	0	0	0
552349	CHURCHILL-CC COMM.	1,106,541	1,112,320	1,654,500	1,575,968	2,012,872
552351	LINCOLN CTY TEL SYS	72,967	24,457	15,948	0	0
552353	MOAPA VALLEY TEL CO.	0	0	0	0	0
552356	RIO VIRGIN TEL CO	10,059	0	0	0	0
553304	HUMBOLDT TEL CO	355,582	434,490	663,563	797,105	1,038,559
554431	CITIZENS NV-NORTH	1,513,991	2,319,590	1,727,749	3,239,511	2,776,172
554432	CITIZENS NV-SOUTH	2,099	8,260	124,703	0	345,972
555173	NEVADA BELL	0	0	0	0	0
TOTAL:	NEW HAMPSHIRE	2,143,218	1,537,158	1,271,261	642,637	940,771
120038	BRETTON WOODS TEL CO	20,740	0	0	0	0
120039	GRANITE STATE TEL	382,662	516,644	484,529	375,172	600,436
120042	DIXVILLE TEL CO	14,797	14,768	14,790	12,975	34,894
120043	DUNBARTON TEL CO	0	0	0	0	19,795
120045	KEARSARGE TEL CO	432,837	405,806	488,842	205,552	126,829
120047	MERRIMACK COUNTY TEL	125,549	35,938	92,849	48,937	158,817
120049	UNION TEL CO	0	0	0	0	0
120050	WILTON TEL CO - NH	0	0	0	0	0
123321	MCTA, INC.	609,687	564,002	190,252	0	0
125113	VERIZON NEWHAMPSHIRE	556,946	0	0	0	0
TOTAL:	NEW JERSEY	1,605,355	0	0	0	0
160135	WARWICK VALLEY-NJ	0	0	0	0	0
160138	UNITED TEL - NJ, INC	1,605,355	0	0	0	0
165120	VERIZON NEW JERSEY	0	0	0	0	0
TOTAL:	NEW MEXICO	18,662,992	21,439,679	19,531,779	17,502,287	19,434,728
492080	VALOR-NM#1	0	0	0	0	0
492177	VALOR-NM#2	2,590,180	2,419,742	1,257,352	409,028	1,093,539
491231	MESCALERO APACHE	0	0	0	1,424,373	1,594,220
492066	DELL TEL CO-OP - NM	486,285	459,600	491,450	627,169	569,568
492176	VALLEY TEL COOP - NM	524,710	413,783	500,510	487,869	607,627
492259	BACA VALLEY TEL CO	355,154	390,905	399,557	464,007	448,170
492262	ENMR TEL COOP INC-NM	2,838,568	3,240,671	2,869,936	2,636,736	2,370,130
492263	LA JICARITA RURAL	402,933	436,759	487,350	509,353	984,042

Table 3.37
High-Cost Loop Support Payments by Study Area ($)

Study Area Code	Study Area Name	1998	1999	2000	2001	2002
	NEW MEXICO (CONT.)					
492264	LEACO RURAL TEL COOP	614,602	820,193	792,148	924,680	1,236,087
492265	TULAROSA BASIN TEL.	106,346	595,623	627,394	795,180	964,429
492268	WESTERN NEW MEXICO	3,193,270	3,187,075	3,028,396	3,082,264	3,358,424
492270	PENASCO VALLEY TEL	1,690,821	1,911,140	2,120,889	2,125,132	2,051,542
492272	ROOSEVELT CNTY RURAL	518,283	496,606	654,005	871,967	881,422
492274	CENTURYTEL SW-NM	853,045	1,095,843	1,311,056	1,327,358	1,430,463
494449	NAVAJO COMMUN-NM	1,715,069	1,604,159	1,519,050	1,817,172	1,845,065
495105	QWEST CORP-NM	2,773,726	4,367,581	3,472,685	0	0
TOTAL:	NEW YORK	10,719,560	9,524,920	14,635,089	10,824,854	11,761,025
150071	ARMSTRONG TEL CO-NY	193,281	287,995	360,287	388,409	499,112
150072	FRONTIER-AUSABLE VAL	161,194	130,218	404,721	177,635	203,009
150073	BERKSHIRE TEL CORP	0	0	0	26,918	100,701
150076	CASSADAGA TEL CORP	0	0	0	0	24,953
150077	CHAMPLAIN TEL CO	322,827	386,713	2,172,188	759,032	759,872
150078	CHAUTAUQUA & ERIE	0	0	0	0	0
150079	CHAZY & WESTPORT	278,481	330,881	451,611	366,007	332,957
150081	CITIZENS HAMMOND NY	964,105	1,259,033	1,253,420	1,253,910	1,226,097
150084	TACONIC TEL CORP	0	0	0	0	0
150085	CROWN POINT TEL CORP	485,100	440,378	409,757	404,258	398,145
150088	DELHI TEL CO	0	0	0	0	0
150089	DEPOSIT TEL CO	432,729	341,019	318,659	0	0
150091	DUNKIRK & FREDONIA	0	0	0	0	0
150092	EDWARDS TEL CO	396,724	383,183	1,133,084	540,580	507,919
150093	EMPIRE TEL CORP	171,695	118,256	40,486	155,167	40,819
150095	FISHERS ISLAND TEL	0	0	0	0	3,696
150097	GERMANTOWN TEL CO	757,671	735,771	757,584	744,398	698,455
150099	HANCOCK TEL CO	159,583	108,267	90,376	95,468	102,295
150100	FRONTIER COMM OF NY	62,458	0	0	0	0
150104	MARGARETVILLE TEL CO	244,138	189,991	95,365	178,816	127,817
150105	MIDDLEBURGH TEL CO	98,425	184,184	57,483	31,793	52,160
150106	ALLTEL NY-FULTON	0	0	298,904	0	0
150107	NEWPORT TEL CO	183,648	281,324	271,970	261,411	268,928
150108	NICHOLVILLE TEL CO	695,048	641,131	817,166	589,427	695,666
150109	ALLTEL NY-JAMESTOWN	0	0	0	0	0
150110	OGDEN TEL CO	0	0	0	0	0
150111	ONEIDA COUNTY RURAL	584,022	570,726	678,092	440,847	770,360
150112	ONTARIO TEL CO, INC.	0	0	0	0	0
150113	ALLTEL NY-RED JACKET	0	0	0	0	0
150114	ORISKANY FALLS TEL	0	3,041	13,296	0	0
150116	PATTERSONVILLE TEL	4,243	24,446	42,811	28,189	107,810
150118	PORT BYRON TEL CO	702,888	758,279	573,998	407,406	384,089
150121	FRONTIER-ROCHESTER	0	0	0	0	0
150122	FRONTIER-SENECA GORH	0	0	0	0	2,457
150125	STATE TEL CO	0	0	0	0	0
150128	FRONTIER-SYLVAN LAKE	347,640	0	75,270	0	0
150129	TOWNSHIP TEL CO	44,150	60,360	964,363	10,493	197,108
150131	TRUMANSBURG TEL CO.	171,329	170,027	296,348	277,870	372,404
150133	VERNON TEL CO	0	0	6,431	0	0
150135	WARWICK VALLEY-NY	0	0	0	0	0
154532	CITIZENS TELECOM-NY	1,251,733	898,866	1,372,034	1,661,229	1,678,456
154533	CITIZENS-RED HOOK	0	0	0	0	0
154534	CITIZENS-WEST. CNTY	2,006,448	1,220,829	1,679,384	2,025,590	2,205,740
155130	VERZION NEW YORK	0	0	0	0	0
TOTAL:	NORTH CAROLINA	20,034,407	13,862,829	11,433,734	9,058,737	16,003,673
230468	ATLANTIC MEMBERSHIP	0	0	0	0	0
230469	BARNARDSVILLE TEL CO	209,647	287,254	267,547	242,579	340,550

Table 3.37
High-Cost Loop Support Payments by Study Area ($)

Study Area Code	Study Area Name	1998	1999	2000	2001	2002
	NORTH CAROLINA (CONT.)					
230470	CAROLINA TEL & TEL	0	0	0	0	0
230471	CENTEL OF NC	16,553	0	0	0	0
230473	CITIZENS TEL CO	1,981,039	2,301,374	1,926,996	1,914,810	2,993,497
230474	CONCORD TEL CO	0	0	0	0	0
230476	ALLTEL CAROLINA-NO	1,029,700	0	0	0	0
230478	ELLERBE TEL CO	0	0	0	0	0
230479	VERIZON SOUTH-NC	0	0	791,403	0	0
230483	LEXCOM TELEPHONE CO.	3,282,332	3,606,092	3,956,854	3,285,414	3,917,094
230485	MEBTEL, INC.	0	0	0	0	0
230491	N.ST. DBA N. ST.COMM	0	0	0	0	0
230494	PINEVILLE TEL CO	0	0	0	0	4,435
230495	RANDOLPH TEL CO	0	0	0	0	0
230496	RANDOLPH MEMBERSHIP	0	0	0	0	192,477
230497	PIEDMONT MEMBERSHIP	0	0	0	0	37,056
230498	SALUDA MOUNTAIN TEL	287,726	270,301	255,210	232,259	220,507
230500	SERVICE TEL CO	1,535	2,661	2,720	0	33,062
230501	SKYLINE MEMBERSHIP	0	0	0	0	0
230502	STAR MEMBERSHIP CORP	552,833	687,958	753,075	601,309	936,467
230503	SURRY MEMBERSHIP	0	0	0	0	0
230505	TRI COUNTY TEL MEMBR	16,015	21,834	21,978	7,890	101,183
230509	VERIZON S-NC(CONTEL)	6,756,023	4,147,284	1,975,496	1,332,047	5,594,400
230510	WILKES MEMBERSHIP	1,334,342	1,566,654	1,482,456	1,442,428	1,632,945
230511	YADKIN VALLEY TEL	0	0	0	0	0
235193	SOUTHERN BELL-NC	4,566,663	971,416	0	0	0
TOTAL:	NORTH DAKOTA	5,206,724	7,699,732	8,702,705	9,553,513	11,899,881
381131	CITIZENS TELECOMM - ND	0	0	0	0	0
381447	NORTH DAKOTA TEL CO	0	364,740	499,111	338,974	557,209
381509	WOLVERTON TEL CO	30,047	30,307	30,677	31,686	33,418
381601	ABSARAKA COOP TEL CO	9,432	9,462	10,127	10,731	10,622
381604	BEK COMM. COOP.	678,275	1,209,238	1,392,658	1,707,800	1,853,384
381607	CONSOLIDATED TELCOM	933,502	1,610,718	1,842,977	1,915,832	1,837,030
381610	DAKOTA CENTRAL COOP	522,893	773,253	782,053	652,256	968,947
381611	DICKEY RURAL COOP	275,977	282,060	289,182	528,930	999,432
381614	POLAR TELECOMM.	50,655	51,764	55,611	53,694	127,711
381615	GRIGGS COUNTY TEL CO	51,599	54,278	58,088	54,001	111,422
381616	INTER-COMMUNITY TEL	393,927	403,525	544,963	453,523	422,712
381617	MIDSTATE TEL CO	90,127	90,402	62,763	98,282	135,364
381622	MOORE & LIBERTY TEL	25,220	26,289	28,105	26,504	56,200
381623	NOONAN FARMERS TEL	13,538	13,709	13,720	13,161	20,142
381625	NORTHWEST COMM COOP	161,507	171,490	175,804	168,766	392,406
381630	POLAR COMM MUT AID	0	0	0	4,623	293,698
381631	RED RIVER RURAL TEL	103,457	113,017	122,774	118,135	271,379
381632	RESERVATION TEL COOP	439,743	563,803	544,713	854,451	827,337
381636	UNITED TEL MUTUAL	169,083	177,489	216,965	188,802	470,698
381637	W. RIVER TELECOM.	1,055,112	1,556,908	1,791,629	2,210,534	2,133,146
381638	MIDSTATE COMM.	25,974	27,377	29,348	35,370	81,058
382247	NEMONT TEL COOP - ND	41,497	41,707	42,020	43,799	37,411
383303	SRT COMMUNICATIONS	135,159	128,195	169,419	43,660	259,155
385144	QWEST CORP-ND	0	0	0	0	0
TOTAL:	NORTHERN MARIANA ISLANDS	3,552,168	4,730,650	2,425,065	2,494,873	2,608,693
653700	MICRONESIAN TELECOMM	3,552,168	4,730,650	2,425,065	2,494,873	2,608,693
TOTAL:	OHIO	4,378,692	5,260,758	5,940,493	6,162,227	7,780,548
300585	ARCADIA TEL CO	11,890	13,157	13,429	10,850	33,424
300586	THE ARTHUR MUTUAL	0	2,035	0	0	31,652
300588	AYERSVILLE TEL CO	4,237	5,966	6,013	1,201	33,290

Table 3.37
High-Cost Loop Support Payments by Study Area ($)

Study Area Code	Study Area Name	1998	1999	2000	2001	2002
	OHIO (CONT.)					
300589	BASCOM MUTUAL TEL CO	13,000	13,815	14,875	13,338	29,873
300590	BENTON RIDGE TEL CO	33,507	35,085	38,255	36,629	83,034
300591	BUCKLAND MUTUAL TEL	10,768	12,098	12,251	9,518	33,501
300594	THE CHAMPAIGN TEL CO	0	0	0	0	0
300597	THE CHILLICOTHE TEL	3,156,283	3,793,552	3,671,400	4,157,472	5,345,868
300598	MCCLURE TEL CO	31,655	103,403	155,058	140,246	144,918
300604	COLUMBUS GROVE TEL	0	0	0	0	3,790
300606	CONNEAUT TEL CO	0	0	0	0	0
300607	CONTINENTAL OF OHIO	67,910	139,104	124,573	109,823	91,407
300609	DOYLESTOWN TEL CO	0	0	0	0	0
300612	FARMERS MUTUAL TEL	25,976	59,770	58,535	53,646	34,816
300613	LITTLE MIAMI COMM.	363,396	371,922	409,752	357,183	342,356
300614	FORT JENNINGS TEL CO	12,074	13,069	13,357	10,205	33,724
300615	VERIZON NORTH-OH	0	0	0	0	0
300618	GERMANTOWN INDEPEND	0	0	0	0	0
300619	GLANDORF TEL CO	11,098	11,988	12,030	7,625	33,671
300625	KALIDA TEL CO	0	0	0	0	6,582
300630	CENTURYTEL OF OHIO	0	0	0	0	0
300633	MIDDLE POINT HOME	12,864	13,680	14,476	12,423	32,950
300634	MINFORD TEL CO	0	0	0	0	0
300639	THE NEW KNOXVILLE	3,695	6,161	6,213	1,207	32,636
300644	THE NOVA TEL CO	241,454	275,152	232,304	239,461	235,816
300645	OAKWOOD TEL CO	2,876	4,437	4,494	0	32,421
300649	ORWELL TEL CO	114,324	122,677	914,622	838,436	816,459
300650	OTTOVILLE MUTUAL	25,980	27,686	29,538	25,084	63,752
300651	PATTERSONVILLE TEL	11,184	11,742	12,385	12,077	27,755
300654	RIDGEVILLE TEL CO	12,802	13,680	14,628	12,437	32,295
300656	SHERWOOD MUTUAL TEL	3,211	4,012	4,068	0	32,469
300658	SYCAMORE TEL CO	173,488	169,723	138,440	81,668	98,775
300659	TELEPHONE SERVICE	0	0	0	0	0
300661	UTC OF OHIO	0	0	0	0	0
300662	VANLUE TEL CO	12,614	13,536	14,380	11,643	32,158
300663	VAUGHNSVILLE TEL CO	10,303	10,718	11,875	11,722	27,908
300664	WABASH MUTUAL TEL CO	12,106	12,589	12,628	8,334	33,248
300665	ALLTEL OHIO INC.	0	0	0	0	0
300666	WESTERN RESERVE TEL	0	0	0	0	0
300682	FRONTIER-MI-OH	0	0	915	0	0
305062	CINCINNATI BELL-OH	0	0	0	0	0
305150	OHIO BELL TEL CO	0	0	0	0	0
TOTAL:	OKLAHOMA	26,331,801	28,518,488	31,608,481	33,282,745	37,352,126
431165	VALOR-OK	2,155,869	0	108,985	0	0
431704	LAVACA TEL CO-OK	0	0	0	0	28,696
431788	KANOKLA TEL ASSN-OK	212,332	212,708	419,405	834,132	971,215
431831	S. CENTRAL TEL - OK	288,372	383,704	388,999	1,007,398	1,331,511
431965	ALLTEL OKLAHOMA INC	4,362,437	4,900,687	5,248,017	4,899,726	4,680,107
431966	ATLAS TEL CO	150,332	180,066	285,109	350,532	330,642
431968	BEGGS TEL CO	0	0	0	0	17,836
431969	BIXBY TEL CO	694,637	813,700	690,128	735,805	887,324
431974	CANADIAN VALLEY TEL	239,957	263,993	285,269	313,631	376,291
431976	CARNEGIE TEL CO INC	110,833	129,040	185,029	182,829	261,684
431977	CENTRAL OKLAHOMA TEL	514,945	493,418	555,854	670,519	669,864
431979	CHEROKEE TEL CO	0	0	0	61,783	43,403
431980	CHICKASAW TEL CO	886,593	1,201,467	1,812,327	2,150,778	2,876,527
431981	CHOUTEAU TEL CO	516,253	445,843	815,285	771,302	884,162
431982	CIMARRON TEL CO	123,609	573,860	637,033	1,553,117	1,946,517
431984	OKLAHOMA COMM SYSTEM	1,590,742	1,450,101	1,557,284	1,365,078	1,766,582
431985	CROSS TEL CO	385,355	1,210,623	2,889,777	2,521,064	3,356,717

Table 3.37
High-Cost Loop Support Payments by Study Area ($)

Study Area Code	Study Area Name	1998	1999	2000	2001	2002
	OKLAHOMA (CONT.)					
431988	DOBSON TEL CO	1,382,803	1,410,412	1,343,146	1,558,952	1,509,072
431994	GRAND TEL CO INC	106,341	315,542	340,514	439,239	637,600
431995	HINTON TEL CO	401,759	347,892	309,742	330,567	366,213
432006	MCLOUD TEL CO	733,347	548,157	336,568	556,743	165,829
432008	MEDICINE PARK TEL CO	12,593	13,437	14,236	11,973	32,221
432010	MID-AMERICA TEL INC	636,584	570,609	614,579	554,086	650,611
432011	OKLAHOMA ALLTEL, INC	2,893,229	3,169,722	3,246,901	2,879,628	2,737,556
432013	OKLAHOMA TEL & TEL	487,601	663,154	581,279	664,731	525,984
432014	OKLAHOMA WESTERN TEL	553,923	515,592	689,428	835,101	743,969
432016	PANHANDLE TEL COOP	1,137,833	1,167,481	1,314,724	986,241	1,120,224
432017	PINE TELEPHONE CO	373,308	355,920	416,677	315,778	345,877
432018	PIONEER TEL COOP INC	3,079,235	4,867,611	3,894,681	4,186,234	4,437,582
432020	POTTAWATOMIE TEL CO	687,970	638,015	789,086	761,326	1,013,139
432022	SALINA-SPAVINAW TEL	684,887	767,492	871,556	557,077	999,318
432023	SHIDLER TEL CO	71,774	72,546	73,213	74,003	96,188
432025	SW OKLAHOMA TEL CO	57,016	40,591	49,807	42,518	146,459
432029	TERRAL TEL CO	71,059	67,575	47,698	58,075	108,193
432030	TOTAH TELEPHONE CO	421,059	416,196	494,179	407,953	528,809
432032	VALLIANT TEL CO	32,123	23,291	25,447	364,199	501,780
432034	WYANDOTTE TEL CO	237,040	249,482	237,803	243,548	189,995
432141	SANTA ROSA TEL COOP	38,049	38,559	38,716	37,079	66,429
435215	SOUTHWESTERN BELL-OK	0	0	0	0	0
TOTAL:	OREGON	17,423,286	19,432,298	21,987,592	22,041,823	24,623,298
532226	MIDVALE TEL EXCH -OR	128,812	99,227	128,216	127,209	114,379
532359	BEAVER CREEK COOP	432,578	471,810	482,477	774,418	755,487
532361	CENTURYTEL-EA OREGON	9,604,679	10,583,662	11,759,094	10,604,923	11,233,487
532362	CANBY TEL ASSN	0	0	0	0	0
532363	CLEAR CREEK MUTUAL	546,447	554,607	659,060	761,205	976,866
532364	COLTON TEL CO	291,357	336,207	502,815	493,336	600,996
532369	EAGLE TEL SYSTEMS	192,604	183,104	206,555	194,645	204,304
532371	CASCADE UTIL INC	23,550	25,810	90,883	248,098	491,300
532373	GERVAIS TELEPHONE CO	7,737	8,379	20,637	28,324	91,804
532375	ROOME TELECOMM INC	191,779	219,692	176,405	219,850	323,425
532376	HELIX TEL CO.	152,327	165,373	163,329	169,341	185,370
532377	HOME TELEPHONE CO	37,000	23,271	32,077	16,007	29,725
532378	TRANS-CASCADES TEL	202,307	160,942	155,305	152,423	289,929
532383	MOLALLA TEL CO.	846,868	1,144,494	1,212,057	1,272,443	1,484,608
532384	MONITOR COOP TEL	103,938	121,595	115,701	119,603	201,776
532385	MONROE TELEPHONE CO.	62,676	131,483	130,150	137,819	136,504
532386	MT. ANGEL TEL CO.	0	0	0	0	2,276
532387	NEHALEM TEL & TEL	0	0	0	0	0
532388	NORTH STATE TEL CO.	14,824	9,907	18,599	17,265	4,257
532389	OREGON TEL CORP	76,587	119,080	197,422	208,117	175,050
532390	OREGON-IDAHO UTIL.	1,125,067	1,149,684	1,136,310	1,052,296	1,071,818
532391	PEOPLES TEL CO. - OR	0	0	0	0	25,343
532392	PINE TEL SYSTEM INC.	358,465	381,243	370,011	379,001	402,517
532393	PIONEER TEL COOP	599,521	1,059,078	1,989,915	2,415,114	2,685,683
532396	ST PAUL COOP ASSN	13,010	13,831	14,856	13,444	29,196
532397	SCIO MUTUAL TEL ASSN	347,161	486,502	565,723	617,506	740,464
532399	STAYTON COOP TEL CO	0	0	0	0	0
532400	UTC OF THE NW - OR	0	0	0	0	0
532404	ASOTIN TEL - OR	99,744	100,700	113,768	92,584	85,275
532416	VERIZON N'WEST-OR	0	0	0	0	0
532456	MALHEUR HOME TEL CO	513,055	441,734	504,046	507,239	590,542
533401	CITIZENS-OREGON	1,314,473	1,440,884	1,242,180	1,419,613	1,690,917
535163	QWEST CORP-OR	136,717	0	0	0	0

Table 3.37
High-Cost Loop Support Payments by Study Area ($)

Study Area Code	Study Area Name	1998	1999	2000	2001	2002
TOTAL:	PENNSYLVANIA	1,294,991	866,483	1,050,448	812,998	1,453,435
170145	THE BENTLEYVILLE TEL	0	0	0	0	0
170149	FRONTIER-BREEZEWOOD	81,494	41,095	28,527	0	27,616
170151	BUFFALO VALLEY TEL	0	0	0	0	0
170152	FRONTIER-CANTON	20,261	0	0	0	0
170156	CITIZENS - KECKSBURG	0	0	0	0	0
170161	COMMONWEALTH TEL ENT	0	0	0	0	0
170162	THE CONESTOGA TEL	0	0	0	0	0
170165	DENVER & EPHRATA	0	0	0	0	0
170168	FRONTIER-PA	0	0	0	0	0
170169	VERIZON NORTH-PA	0	0	0	0	0
170170	VERIZON N-PA(CONTEL)	0	0	0	0	0
170171	HICKORY TEL CO	0	0	0	0	30,813
170175	IRONTON TEL CO	0	0	0	0	0
170176	ALLTEL PENNSYLVANIA	276,738	0	0	0	0
170177	LACKAWAXEN TEL CO	16,766	0	51,530	16,236	0
170178	FRONTIER-LAKEWOOD	0	0	0	0	0
170179	LAUREL HIGHLAND TEL	0	0	0	0	0
170183	MAHANOY & MAHANTONGO	112,811	161,143	134,197	80,939	83,414
170185	MARIANNA - SCENERY	0	0	0	0	59,232
170189	ARMSTRONG TEL CO-PA	138,874	142,530	180,225	146,489	298,992
170191	NORTH EASTERN PA TEL	0	0	0	0	207,018
170192	NORTH PENN TEL CO	481,076	386,876	533,878	461,328	483,265
170193	NORTH PITTSBURGH TEL	0	0	0	0	0
170194	FRONTIER-OSWAYO RIVR	45,115	39,223	0	0	0
170195	ARMSTRONG TEL NORTH	12,712	13,254	14,336	13,501	27,906
170196	PALMERTON TEL CO	0	0	0	0	0
170197	PENNSYLVANIA TEL CO	0	0	0	0	30,867
170200	PYMATUNING IND TEL	0	0	0	0	0
170201	VERIZON N-PA(QUAKER)	0	0	0	0	0
170204	SOUTH CANAAN TEL CO	0	0	0	0	52,969
170206	SUGAR VALLEY TEL CO	94,431	65,791	90,117	80,916	76,763
170209	UTC OF PENNSYLVANIA	0	0	0	0	0
170210	VENUS TEL CORP	0	54	0	0	30,503
170215	YUKON - WALTZ TEL CO	5,139	6,910	8,027	3,588	34,116
170277	WEST SIDE TEL CO-PA	9,575	9,607	9,609	10,000	9,961
175000	VERIZON PENNSYLVANIA	0	0	0	0	0
TOTAL:	PUERTO RICO	47,087,779	44,047,046	45,108,106	19,516,855	2,525,676
633200	P R T C - CENTRAL	28,725,530	21,656,195	22,227,166	10,171,140	2,525,676
633201	PUERTO RICO TEL CO	18,362,249	22,390,851	22,880,940	9,345,715	0
TOTAL:	RHODE ISLAND	0	0	0	0	0
585114	VERIZON RHODE ISLAND	0	0	0	0	0
TOTAL:	SOUTH CAROLINA	21,256,609	20,845,866	19,899,002	14,785,566	21,876,647
240479	VERIZON SOUTH-SC	556,276	0	0	0	0
240506	UTC OF THE CAROLINAS	2,690,258	2,557,155	744,037	364,680	653,075
240512	BLUFFTON TEL. CO.	920,665	1,381,210	1,205,037	2,494,012	2,688,170
240515	CHESNEE TEL CO	0	0	0	0	0
240516	CHESTER TEL CO - SC	0	0	0	0	0
240517	ALLTEL SO CAROLINA	419,492	786,724	792,352	736,925	979,432
240520	FARMERS TEL COOP	2,506,173	3,541,668	4,076,100	3,795,871	5,475,675
240521	FORT MILL TEL CO	1,050,859	1,197,939	1,431,459	1,187,903	1,867,411
240523	HARGRAY TEL CO	100,881	188,564	151,515	0	0
240524	HEATH SPRINGS TEL CO	1,696	2,472	0	0	30,076
240526	VERIZON S-SC(CONTEL)	0	0	544,497	0	363,261
240527	HOME TEL CO	577,652	855,332	1,047,939	1,072,097	1,412,614
240528	HORRY TEL COOP	0	0	0	0	0

Table 3.37
High-Cost Loop Support Payments by Study Area ($)

Study Area Code	Study Area Name	1998	1999	2000	2001	2002
	SOUTH CAROLINA (CONT.)					
240531	LANCASTER TEL CO	662,401	787,946	812,477	509,234	738,703
240532	LOCKHART TEL CO INC	12,791	13,818	14,817	13,140	29,969
240533	MCCLELLANVILLE TEL	424,764	534,936	474,250	466,804	479,361
240535	NORWAY TEL CO	12,074	12,985	13,964	11,341	32,750
240536	PALMETTO RURAL COOP	0	0	0	0	0
240538	PIEDMONT RURAL COOP	0	0	652,445	662,332	2,350,457
240539	PBT TELECOM, INC.	1,274,697	1,130,849	1,121,527	1,273,916	1,962,964
240541	RIDGEWAY TEL CO	0	0	0	0	0
240542	ROCK HILL TEL CO	1,082,436	1,296,584	655,119	0	461,212
240544	ST STEPHEN TEL CO	0	0	0	622,493	593,574
240546	SANDHILL TEL COOP	0	0	0	0	0
240550	WEST CAROLINA RURAL	0	699,898	999,858	852,052	1,004,782
240551	WILLISTON TEL CO	567,246	769,355	780,367	722,767	753,161
245194	SOUTHERN BELL-SC	8,396,248	5,088,431	4,381,241	0	0
TOTAL:	SOUTH DAKOTA	3,226,419	5,915,921	6,804,824	8,601,593	13,604,361
391640	ARMOUR INDEPENDENT	38,720	40,602	43,774	40,732	82,989
391642	BALTIC TELECOM COOP.	24,525	67,564	73,369	67,958	138,891
391647	CHEYENNE RIVER SIOUX	273,827	434,763	421,586	698,178	721,887
391649	BERESFORD MUNICIPAL	1,209	1,993	2,050	0	30,586
391650	CITY OF BROOKINGS	0	0	0	0	0
391652	DAKOTA COMM TEL.	399,116	958,586	1,302,460	928,401	894,019
391653	CITY OF FAITH MUNIC	10,755	11,338	12,176	11,689	27,338
391654	INTERSTATE TELECOMM.	312,482	330,993	356,314	339,960	707,592
391657	SPLITROCK TELECOM	21,246	25,878	16,462	0	158,585
391659	GOLDEN WEST TELECOMM	1,011,610	1,165,718	1,277,607	2,056,691	3,275,889
391660	MT RUSHMORE TEL	46,381	103,572	112,723	97,652	257,727
391661	HANSON COUNTY TEL CO	24,778	26,988	28,511	23,525	64,632
391664	JAMES VALLEY COOP	129,395	135,383	146,907	143,093	344,271
391666	JEFFERSON TEL CO -SD	21,228	99,726	234,631	246,635	330,756
391667	KADOKA TELEPHONE CO	4,990	0	14,257	19,647	56,581
391668	KENNEBEC TEL CO	86,214	143,774	144,009	155,222	198,423
391669	MCCOOK COOP TEL CO	57,114	57,764	61,875	63,041	66,529
391670	MIDSTATE COMM., INC.	121,644	126,974	137,657	130,588	280,707
391671	WEST RIVER(MOBRIDGE)	0	0	0	0	0
391674	ROBERTS COUNTY COOP	74,261	99,037	103,656	95,525	184,327
391676	SANBORN TEL COOP	0	159,918	192,318	244,642	589,803
391677	SIOUX VALLEY TEL. CO	102,630	110,201	117,696	103,178	245,758
391679	STOCKHOLM-STRANDBURG	22,147	73,556	67,751	133,928	138,404
391680	SULLY BUTTES TEL	199,249	817,705	620,342	632,119	1,059,914
391682	TRI-COUNTY TELCOM	25,826	26,189	27,057	26,884	41,962
391684	UNION TEL CO.	24,662	26,497	27,913	21,474	66,601
391685	VALLEY TELECOMM.	0	137,610	377,452	510,008	855,614
391686	VIVIAN TELEPHONE CO	14,849	280,896	295,588	1,266,233	2,058,595
391688	WESTERN TEL CO.	32,902	33,975	36,581	35,743	81,237
391689	WEST RIVER COOP	144,658	418,719	552,103	508,847	644,744
395145	QWEST CORP-SD	0	0	0	0	0
TOTAL:	TENNESSEE	7,849,228	10,533,676	11,274,208	10,847,976	16,121,371
290280	ARDMORE TEL CO	539,036	464,604	552,817	490,213	541,343
290552	CENTURYTEL-ADAMSVILL	1,326,006	1,498,596	1,657,441	1,953,619	2,176,769
290553	BEN LOMAND RURAL	0	0	0	0	0
290554	BLEDSOE TEL COOP	0	0	0	0	0
290557	CENTURY-CLAIBORNE	900,304	1,145,103	1,371,257	1,463,018	1,737,048
290559	CONCORD TEL EXCHANGE	0	0	0	0	0
290561	CROCKETT TEL CO	0	0	0	0	81,181
290562	DEKALB TEL COOP	462,915	2,461,423	2,252,311	2,055,572	2,891,053
290565	HIGHLAND TEL COOP-TN	0	0	0	0	0

Table 3.37
High-Cost Loop Support Payments by Study Area ($)

Study Area Code	Study Area Name	1998	1999	2000	2001	2002
	TENNESSEE (CONT.)					
290566	HUMPHREY'S COUNTY	0	243,143	198,921	172,259	213,037
290567	UNITED INTER-MT-TN	0	0	0	0	0
290570	LORETTO TEL CO	21,567	30,237	30,487	6,215	166,226
290571	MILLINGTON TEL CO	0	0	0	0	200,468
290573	NORTH CENTRAL COOP	653,229	946,010	1,098,744	1,382,820	1,378,541
290574	CENTURYTEL-OOLTEWAH	0	0	0	0	0
290575	TENNESSEE TEL CO	1,171,388	1,860,347	1,596,094	1,083,338	1,627,043
290576	PEOPLES TEL CO	0	0	0	0	60,549
290578	TELLICO TEL CO	357,761	345,783	436,744	490,804	400,250
290579	TWIN LAKES TEL COOP	479,313	337,945	400,166	174,554	1,107,711
290580	CITIZENS-VOLUNTEER	0	0	102,285	0	315,596
290581	UTC OF TN	0	0	0	0	146,925
290583	WEST TENNESSEE TEL	15,413	21,910	22,107	2,499	132,220
290584	YORKVILLE TEL COOP	49,759	52,343	56,675	53,592	112,037
294336	CUC DBA CITIZENS-TN	1,872,536	1,126,232	1,498,159	1,519,473	2,833,374
295185	SO. CENTRAL BELL -TN	0	0	0	0	0
TOTAL:	TEXAS	71,872,562	74,628,453	70,391,102	92,906,399	101,347,098
440425	CAMERON TEL CO TEXAS	102,955	186,394	257,153	270,159	454,003
441163	VALOR-TX	0	0	0	0	1,008,412
442038	BLOSSOM TEL CO	0	0	0	0	29,690
442039	BIG BEND TEL CO INC	3,938,960	3,949,901	4,028,011	3,205,411	3,095,710
442040	BRAZORIA TEL CO	1,229,748	1,679,800	1,729,772	1,722,272	1,630,807
442041	BRAZOS TEL COOP INC	394,684	492,651	381,728	584,511	695,577
442043	NORTH TEXAS TEL. CO.	23,635	25,128	27,174	25,969	56,154
442046	CAP ROCK TEL COOP	125,588	158,724	192,487	247,883	353,966
442052	CENTRAL TEXAS CO-OP	1,755,046	2,370,058	2,991,305	2,880,443	3,264,235
442057	COLEMAN COUNTY CO-OP	356,011	352,454	675,541	1,233,213	1,163,692
442059	COLORADO VALLEY TEL	1,218,765	1,317,644	1,626,393	1,671,786	1,791,146
442060	COMANCHE COUNTY TEL	45,461	161,594	116,368	47,475	198,448
442061	COMMUNITY TEL CO	292,436	336,317	294,993	349,875	375,159
442065	CUMBY TEL COOP INC	108,615	80,792	78,566	33,681	203,444
442066	DELL TEL. CO-OP - TX	924,543	1,207,761	1,214,570	1,139,305	1,306,704
442068	EASTEX TEL COOP INC	3,770,179	3,823,495	4,041,059	3,917,760	4,139,986
442069	ELECTRA TELEPHONE CO	836,275	835,406	892,439	905,443	952,720
442070	ETEX TEL COOP INC	1,546,881	2,011,511	2,109,056	1,929,015	2,559,615
442071	FIVE AREA TEL CO-OP	388,635	609,770	337,128	422,371	458,132
442072	FORT BEND TEL CO	499,070	283,271	390,111	0	0
442073	BORDER TO BORDER	355,039	391,019	387,969	375,934	390,542
442076	GANADO TELEPHONE CO	310,437	537,322	825,655	1,144,654	1,301,974
442080	GTE SW VERIZON-TX	0	0	0	0	0
442083	GUADALUPE VALLEY TEL	2,436,858	2,414,719	2,960,853	3,862,954	4,978,731
442084	UTC OF TEXAS INC	20,899,886	18,727,940	17,551,488	17,895,510	21,105,423
442086	HILL COUNTRY CO-OP	1,490,380	1,529,018	1,395,360	1,453,845	1,544,022
442090	ALENCO COMMUNICATION	981,222	1,386,534	1,408,550	1,596,162	1,603,771
442091	ETS TEL. CO., INC.	304,529	395,632	650,896	881,134	1,155,681
442093	INDUSTRY TEL CO	476,570	466,924	383,177	487,519	519,403
442097	KERRVILLE TEL CO	145,555	0	83,852	756,159	659,504
442101	CENTURYTEL-LK DALLAS	1,383,686	1,235,134	1,073,067	962,053	1,030,751
442103	LA WARD TEL EXCHANGE	249,355	326,170	293,385	276,352	241,894
442104	LAKE LIVINGSTON TEL	389,567	575,300	498,535	554,744	846,854
442105	LIPAN TEL CO	334,498	406,228	384,033	400,989	454,836
442107	LIVINGSTON TEL CO	0	0	0	0	0
442109	TXU COMMUNICATIONS	4,519,131	4,716,231	2,934,272	2,098,643	3,615,787
442112	MID-PLAINS RURAL TEL	518,148	547,900	560,471	527,063	626,047
442114	CENTEL OF TEXAS	1,693,455	4,699,317	491,629	0	28,715
442116	MUENSTER DBA NORTEX	813,399	982,083	888,996	912,008	1,028,448
442117	CENTURYTEL-PORT ARAN	258,289	252,480	253,962	231,578	129,707

Table 3.37
High-Cost Loop Support Payments by Study Area ($)

Study Area Code	Study Area Name	1998	1999	2000	2001	2002
	TEXAS (CONT.)					
442130	PEOPLES TEL COOP -TX	955,311	1,445,268	1,497,291	1,862,888	2,461,278
442131	POKA-LAMBRO TEL COOP	760,841	505,404	538,650	472,792	488,494
442134	RIVIERA TEL CO INC	299,317	420,042	328,834	447,812	775,083
442135	SOUTHWEST TEXAS TEL	1,111,170	1,461,795	1,420,058	1,306,564	1,315,665
442140	CENTURYTEL-SAN MARCO	795,341	767,022	756,474	764,587	485,016
442141	SANTA ROSA TEL COOP	385,281	459,736	495,188	472,299	591,740
442143	SOUTH PLAINS TEL	139,885	125,759	95,693	57,189	54,964
442147	SUGAR LAND TEL CO	0	0	0	0	0
442150	TATUM TEL CO	433,949	408,532	396,477	383,428	432,640
442151	TAYLOR TEL CO-OP INC	806,939	283,042	261,354	749,074	757,589
442153	TEXAS-ALLTEL, INC.	2,655,584	2,609,938	2,234,080	1,755,692	1,904,063
442154	GTE-SW VERIZON-TX	1,715,331	419,052	1,193,407	22,010,054	19,242,944
442159	VALLEY TEL CO-OP -TX	4,316,779	3,983,368	4,011,982	4,937,413	5,039,684
442166	WEST TEXAS RURAL TEL	917,525	931,032	1,253,638	1,274,178	1,294,777
442168	WES-TEX TEL CO-OP	295,061	200,282	287,703	314,374	430,841
442170	XIT RURAL TEL CO-OP	1,166,757	1,135,559	1,210,267	1,094,182	1,072,630
442262	ENMR TEL COOP-TX	0	0	0	0	0
445216	SOUTHWESTERN BELL-TX	0	0	0	0	0
TOTAL:	UTAH	3,454,764	4,103,400	3,843,599	4,137,167	6,365,437
502277	CENTRAL UTAH TEL INC	103,254	159,244	171,807	150,813	223,412
502278	EMRY DBA EMRY TELCOM	0	22,603	0	86,795	0
502279	GUNNISON TEL CO	0	0	0	0	20,998
502282	MANTI TEL CO	0	0	0	0	26,219
502283	SKYLINE TELECOM	37,225	39,015	42,456	40,362	83,509
502284	BEEHIVE TEL CO - UT	241,768	52,036	137,603	294,467	628,635
502286	SOUTH CENTRAL UTAH	81,511	514,205	338,352	292,086	465,833
502287	UINTAHBASIN DBA UBTA	801,735	961,190	870,850	1,107,465	1,267,561
502288	ALL WEST COMM-UT	170,538	202,411	171,937	230,369	621,643
503032	BEAR LAKE COMM	77,190	111,687	104,901	132,259	158,851
504429	CITIZENS TELECOM-UT	1,714,432	1,888,313	1,774,641	1,535,525	2,608,305
504449	NAVAJO COMMUN-UT	227,112	152,695	231,053	267,027	260,471
505107	QWEST CORP-UT	0	0	0	0	0
TOTAL:	VERMONT	4,578,857	5,198,660	3,371,605	3,131,323	4,442,168
140053	FRANKLIN TEL CO - VT	12,783	13,738	14,449	12,409	31,886
140058	LUDLOW TEL CO	0	0	0	0	0
140061	NORTHFIELD TEL CO	0	11,983	12,640	0	0
140062	PERKINSVILLE TEL CO	77,272	71,565	13,544	20,727	11,308
140064	SHOREHAM TEL CO INC.	77,666	82,224	87,705	81,595	165,294
140068	TOPSHAM TEL CO	6,288	10,751	3,377	20,681	59,505
140069	WAITSFIELD/FAYSTON	923,679	1,121,291	1,258,359	1,189,403	2,362,557
143331	NORTHLAND TEL. CO-VT	724,941	746,404	819,788	831,316	937,360
145115	VERIZON VERMONT	1,835,634	1,338,212	0	0	0
147332	VERMONT TEL. CO-VT	920,595	1,802,491	1,161,743	975,193	874,258
TOTAL:	VIRGIN ISLANDS	11,162,889	15,836,606	16,849,596	17,277,081	18,318,122
643300	VIRGIN ISLANDS TEL	11,162,889	15,836,606	16,849,596	17,277,081	18,318,122
TOTAL:	VIRGINIA	4,381,401	4,562,466	4,304,545	3,141,545	3,389,881
190217	AMELIA TEL CORP	424,668	501,920	556,386	591,960	706,424
190219	BUGGS ISLAND COOP	0	0	0	0	15,388
190220	BURKE'S GARDEN TEL	14,961	15,058	15,198	15,864	17,165
190225	CITIZENS TEL COOP	0	0	0	0	151,086
190226	NTELOS, INC.	0	0	0	0	0
190233	VERIZON S-VA(CONTEL)	118,739	0	0	0	0
190236	NORTH RIVER TEL COOP	8,248	9,688	9,735	5,737	34,214
190237	HIGHLAND TEL COOP	35,520	37,350	40,035	38,578	84,105

Table 3.37
High-Cost Loop Support Payments by Study Area ($)

Study Area Code	Study Area Name	1998	1999	2000	2001	2002
	VIRGINIA (CONT.)					
190238	MT GROVE-WILLIAMSVIL	46,451	48,298	52,220	51,532	125,499
190239	NEW HOPE TEL CO - VA	10,580	11,680	12,038	8,192	34,124
190243	PEMBROKE TEL COOP	0	0	0	0	57,573
190244	PEOPLES MUTUAL TEL	0	0	646,356	621,127	487,490
190248	SCOTT COUNTY COOP	49,855	59,598	64,540	40,625	205,105
190249	ROANOKE & BOTETOURT	509,959	743,994	689,409	604,445	386,111
190250	SHENANDOAH TEL CO	0	0	0	0	0
190253	VIRGINIA TEL CO	0	0	0	0	0
190254	CENTEL OF VIRGINIA	1,304,210	1,163,789	845,594	890,320	679,138
190479	VERIZON SOUTH-VA	1,512,094	1,633,703	1,043,394	0	115,183
190567	UNITED INTER-MT-VA	0	0	0	0	0
193029	NEW CASTLE TEL. CO.	346,117	337,389	329,640	273,165	291,276
195040	VERIZON VIRGINIA INC	0	0	0	0	0
TOTAL:	WASHINGTON	24,439,192	23,901,909	23,044,179	20,858,814	27,356,386
522400	UTC OF THE NW-WA	1,081,174	1,142,970	84,562	0	0
522404	ASOTIN TEL - WA	252,890	278,846	228,195	186,550	164,237
522408	CENTURYTEL-WASHINGTO	16,236,072	14,697,714	14,470,992	12,828,479	15,775,138
522410	CENTURYTEL-COWICHE	131,795	78,898	136,925	208,394	56,364
522412	ELLENSBURG TEL CO	295,057	304,654	836,821	266,629	795,221
522416	VERIZON N'WEST-WA	173,323	0	0	0	0
522417	HAT ISLAND TEL CO	6,445	4,454	10,733	14,370	15,097
522418	PEND OREILLE TEL.	0	640,112	747,537	712,772	669,660
522419	HOOD CANAL TEL CO	153,856	178,506	175,860	128,831	111,118
522423	INLAND TEL CO -WA	568,837	604,439	574,941	450,003	593,223
522426	KALAMA TEL CO	380,425	374,165	440,939	359,474	532,869
522427	LEWIS RIVER TEL CO	0	97,012	70,362	37,485	135,791
522430	MCDANIEL TEL CO	2,043	4,417	0	0	91,259
522431	MASHELL TELECOM INC	642,638	685,919	841,918	1,232,895	1,402,504
522437	PIONEER TEL CO	148,625	178,364	209,238	197,222	193,490
522442	ST JOHN TEL CO	94,249	87,176	76,938	33,008	79,399
522446	TENINO TELEPHONE CO	259,116	415,190	433,941	399,037	534,272
522447	TOLEDO TELEPHONE CO	376,784	591,893	652,549	815,444	941,963
522449	VERIZON N'WEST-WA	1,232,835	388,970	0	0	0
522451	WESTERN WAHKIAKUM	899,997	970,408	907,442	988,430	1,123,071
522452	WHIDBEY TEL CO.	1,025,892	1,623,230	1,765,852	1,671,190	1,809,432
522453	YCOM NETWORKS, INC.	477,139	554,575	378,433	328,600	2,332,278
525161	QWEST CORP-WA	0	0	0	0	0
TOTAL:	WEST VIRGINIA	19,820,240	18,378,063	17,303,676	20,101,686	24,434,699
200256	ARMSTRONG OF WV	0	0	0	0	0
200257	SPRUCE KNOB SENECA	8,431	9,597	10,186	6,414	34,225
200258	WAR ACQ. DBA WAR TEL	0	0	0	0	27,003
200259	HARDY TELECOM	846,244	1,149,155	912,154	839,982	953,380
200267	ARMSTRONG TEL. CO.	249,602	308,395	357,868	485,241	644,838
200271	CTC WVA-MTN. STATE	5,144,534	5,010,357	4,771,569	5,392,741	5,736,584
200277	WEST SIDE TEL-WV	34,560	36,153	36,278	24,693	101,876
204338	CTC WVA-ST MARY'S	4,058,594	4,071,050	3,677,761	4,474,356	5,895,284
204339	CTC WVA-BLUEFIELD	7,589,360	6,399,192	7,537,860	8,878,258	11,041,509
205050	VERIZON W VA INC.	1,888,917	1,394,163	0	0	0
TOTAL:	WISCONSIN	13,012,413	14,603,643	17,163,710	18,464,705	21,690,526
330841	CENTURYTEL-MW-WI	366,160	0	863,695	1,116,709	1,362,743
330842	AMERY TELCOM, INC.	0	0	0	0	0
330843	AMHERST TEL CO	0	0	0	0	55,473
330844	BADGER TELECOM, INC.	236,646	290,695	374,286	375,547	479,696
330846	BALDWIN TELECOM	0	0	0	0	0
330847	BELMONT TEL CO	11,651	12,743	13,265	10,228	33,519

Table 3.37
High-Cost Loop Support Payments by Study Area ($)

Study Area Code	Study Area Name	1998	1999	2000	2001	2002
	WISCONSIN (CONT.)					
330848	BERGEN TEL CO	28,501	28,651	29,607	31,170	28,789
330849	BLACK EARTH TEL CO	0	0	0	0	26,194
330850	BLOOMER TEL CO	0	0	0	0	0
330851	BONDUEL TEL CO	0	0	0	0	405
330855	BRUCE TEL CO, INC	82,980	67,293	38,722	93,897	118,825
330856	BURLINGTON B&W	0	0	0	0	1,562
330857	CENTURYTEL-MW-WI	0	0	0	1,621	0
330859	CENTRAL STATE TEL CO	599,027	742,315	931,477	981,226	1,157,258
330860	CHEQUAMEGON TEL COOP	589,823	832,568	875,901	1,260,253	1,051,520
330861	CHIBARDUN TEL COOP	58,836	64,423	64,667	39,492	205,224
330863	CITIZENS TEL COOP-WI	39,071	41,527	44,590	39,392	93,207
330865	CLEAR LAKE TEL CO-WI	0	0	0	0	26,437
330866	COCHRANE COOP TEL CO	26,041	27,630	29,752	26,761	59,325
330868	COON VALLEY FARMERS	37,377	40,238	42,685	34,912	98,465
330870	RHINELANDER(CRANDON)	342,512	544,040	334,332	433,347	1,228,016
330872	CUBA CITY EXCHANGE	0	0	0	0	8,927
330875	DICKEYVILLE TEL CORP	3,027	4,299	4,349	0	30,813
330877	CENTURYTEL-FAIRWATER	89,772	34,001	2,589	40,673	52,822
330879	FARMERS INDEPENDENT	26,810	31,962	32,098	19,827	102,678
330880	FARMERS TEL CO - WI	0	0	0	0	76,636
330881	MID-PLAINS TEL CO	0	0	0	0	0
330884	CENTURYTEL-FORESTVIL	683,739	726,580	744,925	686,270	659,397
330886	VERIZON NORTH-WI	260,354	0	0	0	0
330889	HAGER TELECOM INC.	18,817	21,664	22,769	15,134	68,309
330891	RHINELANDER(HEADWTR)	0	0	0	190,545	788,984
330892	HILLSBORO TEL CO	0	0	0	0	18,319
330895	CENTURYTEL-WISCONSIN	0	0	0	0	0
330896	LAKEFIELD TEL CO	24,212	25,328	26,423	19,757	67,427
330898	CENTURYTEL-LARSEN-RE	196,897	232,696	284,277	283,735	281,451
330899	LA VALLE TEL COOP	17,786	20,991	21,325	13,322	68,428
330900	LEMONWEIR VALLEY TEL	0	0	0	0	27,550
330902	LUCK TEL CO	7,863	11,600	11,700	2,147	66,709
330905	MANAWA TEL CO	3,508	7,839	7,950	0	65,217
330908	MARQUETTE-ADAMS COOP	0	0	749	83,695	128,465
330909	MIDWAY TEL CO	0	75,680	141,625	103,057	112,714
330910	MILLTOWN MUTUAL TEL	0	0	0	0	0
330912	FRONTIER-MONDOVI	0	0	0	0	0
330913	CENTURYTEL-MONROE	125,421	153,075	329,365	351,662	318,402
330914	EASTCOAST TELECOM	3,937	14,803	15,085	0	158,626
330915	MOSINEE TEL CO	0	0	0	0	0
330916	MOUNT HOREB TEL CO	538,695	705,498	728,086	839,174	733,861
330917	MT VERNON TEL CO	0	0	0	0	30,687
330918	NELSON TEL COOP	35,393	40,611	40,796	24,213	136,934
330920	NIAGARA TEL CO	0	119,201	102,168	46,701	83,690
330922	CENTURYTEL-MW-WI/NW	0	0	0	0	0
330924	CENTURYTEL-MW-KENDAL	12,930	0	0	0	0
330925	BAYLAND TEL CO	0	0	0	0	0
330930	GRANTLAND TELECOM	60,538	66,202	69,191	55,747	166,295
330931	CENTURYTEL-SO WI	241,938	79,196	107,293	6,926	53,533
330934	CENTURYTEL-MW-WI	0	0	0	0	0
330936	INDIANHEAD TEL CO	522,711	638,245	695,437	646,811	710,393
330937	PRICE COUNTY TEL CO	249,857	282,379	254,358	188,823	307,838
330938	NORTHEAST TEL CO	0	0	0	0	0
330940	RHINELANDER(RHINLDR)	0	0	0	0	0
330941	RHINELANDER(RIB LKE)	130,898	103,775	164,003	187,132	0
330942	RICHLAND-GRANT COOP	63,525	66,860	72,298	67,732	137,010
330943	RIVERSIDE TELECOM	0	0	0	0	23,277
330944	FRONTIER-ST. CROIX	0	0	0	0	0

Table 3.37
High-Cost Loop Support Payments by Study Area ($)

Study Area Code	Study Area Name	1998	1999	2000	2001	2002
	WISCONSIN (CONT.)					
330945	SCANDINAVIA TEL CO	0	0	0	0	55,799
330946	SHARON TEL CO	25,930	27,334	29,611	26,887	58,179
330949	SIREN TEL CO, INC	0	0	0	0	0
330950	CENTURYTEL-NW WI	3,492,251	4,004,263	4,490,283	4,556,733	4,337,950
330951	SOMERSET TEL CO	0	0	0	0	0
330952	SE TEL OF WISCONSIN	38,864	28,391	22,941	100,636	0
330953	SPRING VALLEY TEL CO	7,767	82,504	91,244	168,984	199,475
330954	STOCKBRIDGE & SHERWD	25,475	280,829	348,073	261,571	334,926
330955	STATE LONG DISTANCE	0	0	0	0	0
330956	CENTURYTEL-NORTH WI	3,369,125	3,622,778	4,207,606	4,659,166	4,060,610
330958	TENNEY TEL CO	19,439	20,399	26,876	39,279	42,925
330959	CENTURYTEL-MW-WI	0	0	0	0	0
330960	TRI-COUNTY TEL COOP	77,893	83,060	89,051	79,103	178,907
330962	UNION TEL CO	23,198	27,469	27,665	8,152	132,320
330963	UTELCO, INC	0	0	0	0	0
330964	FRONTIER-WISCONSIN	0	0	0	0	0
330966	VERNON TEL COOP	95,867	104,617	110,029	87,065	266,071
330967	FRONTIER OF VIROQUA	0	0	0	0	0
330968	WAUNAKEE TEL CO	0	0	0	0	0
330970	CENTURYTEL-MW-WI	0	5,842	9,438	0	158,089
330971	W. WISCONSIN TELCOM	69,276	73,078	75,170	51,906	205,072
330973	WITTENBERG TEL CO	30,075	88,474	113,889	107,584	94,038
330974	WOOD COUNTY TEL CO	0	0	0	0	54,115
331155	TELEPHONE USA OF WI	0	0	0	0	0
331159	CENTURYTEL-CENTRL WI	0	0	0	0	0
335220	WISCONSIN BELL	0	0	0	0	0
TOTAL:	WYOMING	11,750,036	15,956,825	13,453,305	12,523,588	12,946,597
511595	UTC OF THE WEST-WY	650,547	636,068	999,298	1,029,385	1,000,805
512251	RANGE TEL COOP - WY	3,392,281	4,714,892	4,469,028	4,617,661	4,954,050
512289	CHUGWATER TEL CO	39,324	38,109	45,492	31,206	47,018
512290	ALL WEST COMM.-WY	0	14,267	25,837	16,768	42,897
512291	DUBOIS TEL EXCHANGE	1,045,026	1,190,679	1,124,622	1,129,605	1,139,669
512295	SILVER STAR TEL-WY	636,444	798,367	699,735	786,991	709,505
512296	TRI COUNTY TEL ASSN	2,055,868	3,056,455	3,313,801	3,570,564	3,580,528
512297	UNION TELEPHONE CO	947,501	974,637	1,098,254	1,072,348	1,118,362
512299	CENTURYTEL OF WY.	235,629	194,796	314,884	269,061	353,763
515108	QWEST CORP-WY	2,747,416	4,338,557	1,362,354	0	0
TOTAL:	INDUSTRY	806,522,645	856,768,461	856,538,307	850,202,825	974,600,486

Table 3.38
Changes in Local Exchange Carriers

Mergers and Acquisitions

Study Area Code	Merged Study Area	Study Area Code	Surviving Study Area	State	Year
210340	CENTEL OF FLORIDA	210341	SPRINT-FLORIDA, INC.	FL	1997
361379	DEER RIVER TEL CO	361451	PAUL BUNYAN RURAL TEL. COOP.	MN	1997
371580	PETERSBURG TEL CO	371577	GREAT PLAINS COMMUNICATIONS, INC.	NE	1997
177157	TUOLUMNE DBA ALLTEL	170176	ALLTEL PENNSYLVANIA, INC.	PA	1997
391643	GOLDEN WEST COMM.	391686	VIVIAN TELEPHONE COMPANY	SD	1997
330858	FRONTIER-LAKESHORE	330964	FRONTIER COMM. OF WISCONSIN, INC.	WI	1997
361377	DANUBE TEL CO	361413	MID STATE TEL. CO. DBA KMP TEL. CO.	MN	1998
250296	GOSHEN TEL CO	250284	BUTLER TEL. CO., INC.	AL	1999
250297	GROVE HILL TEL CORP	250284	BUTLER TEL. CO., INC.	AL	1999
351148	DEEP RIVER MUTUAL	351248	MONTEZUMA MUTUAL TEL. CO.	IA	1999
421859	BOURBEUSE TEL	421882	FIDELITY TELEPHONE COMPANY	MO	1999
120040	CHICHESTER TEL CO	120045	KEARSARGE TEL. CO.	NH	1999
120046	MERIDEN TEL CO	120045	KEARSARGE TEL. CO.	NH	1999
381634	SOURIS RIVER TELECOM	383303	SRT COMMUNICATIONS	ND	2000
611449	ATEAC, INC.	613017	ALASKA TEL CO (& 613001, 613011, 613016, 613023)	AK	2001
391661	HANSON COUNTY TEL CO	391669	MCCOOK COOP TEL CO	SD	2001

Code and Ownership Changes

Study Area Code	Old Study Area	Study Area Code	New Study Area	State	Year
103316	MTGI	103313	NORTHLAND TEL CO OF MAINE	ME	1997
340985	CENTEL OF ILLINOIS	341057	GALLATIN RIVER COMMUNICATIONS	IL	1998
371544	ELSIE MUTUAL TEL CO	371518	ELSIE COMMUNICATIONS, INC.	NE	1998
351341	FRONTIER COMM.-SCHUYLER, INC.	351158	MINBURN TELECOMMUNICATIONS, INC.	IA	1999
200276	WAR TEL CO	200258	BRIDGES TELECOMM. DBA WAR TELECOMM	WV	1999
613009	GTE ALASKA INC.	611449	ATEAC, INC.	AK	2000
401730	GTE ARKANSAS INC.	401142	CENTURYTEL OF NW ARK. - RUSSELLVILLE	AR	2000
401790	CONTEL KS DBA GTE SYSTEMS AR	401143	CENTURYTEL OF NW ARK. - SILOAM SPRINGS	AR	2000
402080	GTE SOUTHWEST INC-AR	401144	CENTURYTEL OF CENTRAL ARKANSAS	AR	2000
351186	GTE NORTH INC. - IA	351167	IOWA TELECOM SVCS DBA IOWA TELECOM-NORTH	IA	2000
351207	GTE MIDWEST, INC. - IA (CONTEL)	351178	IOWA TELECOM SVCS DBA IOWA TELECOM	IA	2000
351790	CONTEL OF KS DBA GTE SYSTEMS OF IA	351170	IOWA TELECOM SVCS DBA IOWA TELECOM-SYST.	IA	2000
361140	CONTEL OF MN, INC. DBA GTE MN	361123	CITIZENS TELECOMMUNICATIONS OF MN-LAKES	MN	2000
361186	GTE NORTH INC. - MN	367123	CITIZENS TELECOMMUNICATIONS OF MN-SOUTH	MN	2000
371186	GTE NORTH INC. - NE	371128	CITIZENS TELECOMM - NE-FORT KEARNEY	NE	2000
492080	GTE SOUTHWEST INC-NM	491164	VALOR TELECOMMUNICATIONS OF NM #1	NM	2000
492177	CON. WEST DBA GTE NM	491193	VALOR TELECOMMUNICATIONS OF NM #2	NM	2000
432080	GTE SOUTHWEST INC-OK	431165	VALOR TELECOMMUNICATION OF OK, LLC	OK	2000

New Study Areas

Study Area Code	Territory Formerly Served by	Study Area Code	New Study Area	State	Year
NA	NOT PREVIOUSLY COVERED BY USF	673900	AMERICAN SAMOA TELECOMMUNICATIONS AUTH.	AS	1997
455101	US WEST, INC - AZ	452169	SAN CARLOS APACHE TELECOMM. UTILITY, INC.	AZ	1997
NA	NOT PREVIOUSLY COVERED BY USF	663800	GUAM TELEPHONE AUTHORITY	GU	1997
355141	US WEST, INC - IA	351106	ALPINE COMMUNICATIONS	IA	1997
103316	MTGI	103315	MID MAINE TELECOM, INC.	ME	1997
310695	GTE NORTH INC.-MI	310689	CENTURYTEL OF UPPER MICHIGAN	MI	1997
522416	GTE NORTHWEST INC - WA	522418	PEND OREILLE TELEPHONE COMPANY	WA	1997
NA	NOT PREVIOUSLY SERVED	361348	WILDERNESS VALLEY TELEPHONE COMPANY, INC.	MN	1998
492080	GTE SOUTHWEST INC-NM	491231	MESCALERO APACHE TELECOM, INC.	NM	1999
421922	GTE MIDWEST, INC.-MO (CONTEL)	401145	CENTURYTEL OF MAMMOTH SPRINGS	AR	2000
341036	GTE NORTH-IL(CONTEL) (& 341015, 343035)	341183	CITIZENS TELECOMMUNICATIONS CO. OF ILLINOIS	IL	2000
421922	GTE MIDWEST, INC.-MO (CONTEL)	421151	SPECTRA COMMUNICATIONS GROUP, LLC	MO	2000
385144	US WEST, INC. - ND	381131	CITIZENS TELECOMMUNICATIONS COMPANY OF ND	ND	2000
442080	GTE SOUTHWEST INC. - TX	441163	VALOR TELECOMMUNICATIONS OF TEXAS, LP	TX	2000
330886	GTE NORTH INC.-WI	331155	TELEPHONE USA OF WISCONSIN, LLC	WI	2000
330886	GTE NORTH INC.-WI	331159	CENTURYTEL OF CENTRAL WISCONSIN, LLC	WI	2000

4. Schools and Libraries Support

Eligible schools and libraries can receive discounted telecommunications services, Internet access, and internal connections. The discounts range from 20 percent to 90 percent. The level of the discount is based on the percentage of students in the school or school district that are eligible for the national school lunch program (or a federally-approved alternative mechanism), and location in a rural area. There are four types of applicants: schools, school districts, libraries (or library consortia), and other consortia of schools and libraries. Program participants may apply for funds annually. Funding Year 1999 (also known as Funding Year 2) and subsequent funding years run from July 1 to June 30th. The amount of funds available to applicants was capped at $1.925 billion in Funding Year 1. By Commission rule, the Schools and Libraries program was capped at $2.25 billion annually for subsequent funding cycles.[1]

The Schools and Libraries Division (SLD) of USAC determines the eligibility and discount level for which schools and libraries are eligible based on FCC rules. All eligible applicants must submit certain forms to the Schools and Libraries Division in sequential order to participate in the program. First, eligible schools and libraries must file an FCC Form 470, which describes the services an applicant intends to purchase. Generally, the FCC Forms 470 are posted to the SLD web site for 28 days so that providers have an opportunity to submit competing bids to perform the services.[2] After selecting a service provider and contracting for services, applicants must file FCC Form 471, which details services for which a contract has been signed. Applicants must then submit FCC Form 486, which informs SLD that services have begun from the named service provider(s), triggering the process for SLD to receive the invoices from the service provider(s). If the service provider provided service to the applicant at a discounted rate, then the service provider submits FCC Form 474 (Service Provider Invoice Form) for reimbursement from USAC. If, however, the service provider billed the applicant for the entire non-discounted amount up front, then the applicant must file FCC Form 472 (Billed Entity Applicant Reimbursement Form), after which the Administrator disburses money to the service provider. The service provider must then reimburse the applicant.

The Commission has established rules governing funding commitments in situations where the amount of requests exceeds available funding. The rules are designed to ensure that schools and libraries receive discounts for telecommunications services and Internet access services before internal connections, and that the neediest schools and libraries then receive funding priority for internal connections.

---

1 47 C.F.R. § 54.507(a).

2 The posted FCC Forms 470 can be viewed at <www.sl.universalservice.org>. In limited situations, applicants with contracts that predate July 10, 1997 are not required to post an FCC Form 470.

Under the Commission's rules of priority, when the filing window closes, the Administrator will calculate total requests for support submitted during that filing window. If total requests exceed total support available in that funding year, SLD will: 1) calculate the requests for telecommunications services and Internet access for all discount categories (these services receive first priority for funding); 2) allocate the remaining funds to the requests for support for internal connections, beginning with the most disadvantaged schools and libraries (those eligible for a 90 percent discount); 3) commit remaining funds for internal connections to the applicants at each descending discount level until there are no funds remaining (i.e. 89%, 88%, etc).

If the remaining funds are not sufficient to support all of the eligible discount requests within a particular discount level, the Administrator will divide the total amount of remaining support available by the amount of support requested within that discount level to produce a pro-rata factor. That is, each of the schools and libraries within that discount level will receive the same proportion of the support they requested.

For Funding Year 1999 (July 1, 1999 – June 30, 2000), the $2.25 billion cap was sufficient to fund all applications submitted before the filing window closed on April 6, 1999. USAC announced it would accept "out of window" year 2 funding applications until March 31, 2000. As of February 26, 2002, USAC had committed $2.12 billion and disbursed $1.59 billion of Funding Year 1999.[3] As commitments continue to be granted for meritorious appeals, and disbursements made, disbursements will rise.

In Funding Year 2000 (July 1, 2000 – June 30, 2001), also known as Funding Year 3, USAC reported that 36,437 applications were received within the filing window, seeking $4.721 billion of service discounts.[4] As of February 26, 2002, USAC had committed $2.08 billion, and disbursed $1.422 billion of Funding Year 2000 funds.[5] As schools and libraries mount meritorious appeals, USAC will make more commitments and disbursements, so these amounts may rise.

USAC reported that for Funding Year 2001 (July 1, 2001 – June 30, 2002), also known as Funding Year 4, more than 36,700 "within the window" applications were received.[6] These applications requested over $5.47 billion of service discounts. As of February 26, 2002, USAC had committed $1.78 billion and disbursed over $100 million of Funding Year 2001 funds.[7]

---

3 See Table 4.1a for details.

4 Universal Service Administrative Company, *Federal Universal Service Programs Fund Size Projections and Contribution Base for the Second Quarter 2000*, at 25.

5 See Table 4.1b for details.

6 Universal Service Administrative Company, *Federal Universal Service Support Mechanisms Fund Size Projections for the Second Quarter 2002*, at 23.

7 See Table 4.1c for details.

For Funding Year 2002 (July 1, 2002 – June 30, 2003), also known as Funding Year 5, the filing window opened November 5, 2001 and closed January 17, 2002. USAC reports that over 4400 applications were received.[8]

USAC supplied the Commission with funding commitments and disbursements information as of February 26, 2002. Table 4.1a summarizes the Funding Year 1999 commitments by state and by type of applicant. Similarly, Tables 4.1b and 4.1c summarize commitments for Funding Years 1999 through 2001, respectively. Tables 4.2a, 4.2b, and 4.2c are based on the same data as Tables 4.1a, 4.1b, and 4.1c, and show on a state-by-state basis, funding commitments for the three types of services: internal connections, Internet access, and telecommunications & dedicated access.[9] The lists of individual funding commitments and disbursements are too lengthy to include in this report, but are available at our web site.[10] Information for Funding Year 1 can be found in the November 2001 edition of the *Universal Service Monitoring Report*.

Tables 4.3a, 4.3b, and 4.3c summarize the fund commitments and disbursements by the nature of how USAC was billed (whether through the school/library, or by the service provider directly), and by type of service provider business. The tables reflect disbursements as of December 31, 2001.

Tables 4.4a and 4.4b show commitments and disbursements on a per-student basis. Although both public and private schools are eligible for Schools and Libraries support, only public school enrollment data were available on a state-by-state basis from the Department of Education.

Tables 4.5a and 4.5b show, for Funding Years 1999 and 2000, the estimated contributions towards the schools and libraries support mechanism, the total amount of funding disbursements, and the net dollar flow for each state.

---

8 Universal Service Administrative Company, *Federal Universal Service Support Mechanisms Fund Size Projections for the Second Quarter 2002*, at 23.

9 The number of funding commitments in these tables differs from those published in earlier *Universal Service Monitoring Reports*.

10 The spreadsheet is compressed, and can be found on the **FCC-State Link** web site at <www.fcc.gov/wcb/stats>. The funding commitments and disbursements data for all three years are in the file <SLSummer2002.zip >.

Table 4.1a
Schools and Libraries Funding Commitments and Disbursements by State and by Type of Applicant
Funding Period: July 1, 1999 through June 30, 2000
Activity Through February 26, 2002*

State/territory	Library/Library Consortium Funds Committed	Library/Library Consortium Funds Disbursed	Schools Funds Committed	Schools Funds Disbursed	School Districts Funds Committed	School Districts Funds Disbursed	Other Consortium Funds Committed	Other Consortium Funds Disbursed	Totals Funds Committed	Totals Funds Disbursed
Alabama	$611,821	$472,828	$1,217,516	$922,689	$24,147,496	$20,309,904	$404,679	$367,705	$26,381,512	$22,073,126
Alaska	129,080	73,292	137,875	129,634	10,056,753	7,672,063	1,824,470	1,552,850	12,148,177	9,427,839
American Samoa	0	0	0	0	0	0	2,703,821	2,356,670	2,703,821	2,356,670
Arizona	423,394	321,794	3,143,708	2,373,111	35,664,244	29,517,028	691,462	562,017	39,922,808	32,773,950
Arkansas	92,031	72,384	290,169	259,116	6,652,864	5,339,780	3,907,752	2,275,861	10,942,816	7,947,140
California	3,232,930	1,954,173	21,762,244	17,546,171	219,810,846	169,877,547	9,425,460	7,708,386	254,231,480	197,086,276
Colorado	679,988	578,832	679,695	493,322	11,050,537	8,404,749	595,919	526,456	13,006,139	10,003,359
Connecticut	477,061	290,042	6,724,582	6,485,683	12,031,627	9,977,085	15,654,606	13,595,285	34,887,876	30,348,096
Delaware	88,833	44,445	130,812	60,177	620,824	597,931	550,934	550,934	1,391,402	1,253,487
Dist. of Columbia	362,269	324,313	523,610	396,802	11,704,941	2,000,388	6,457,388	1,259,881	19,048,208	3,981,384
Florida	3,421,128	2,752,337	6,852,455	4,650,266	70,947,386	46,316,510	6,071,065	4,313,470	87,292,033	58,032,583
Georgia	6,732,991	3,507,699	1,209,368	845,508	62,325,753	49,615,614	24,685,890	3,248,928	94,954,002	57,217,748
Guam	0	0	0	0	385,498	0	0	0	385,498	0
Hawaii	96,945	31,335	4,368,382	2,662,090	907,995	859,733	0	0	5,373,322	3,553,158
Idaho	124,331	89,815	64,420	55,973	4,693,443	3,571,466	66,411	41,615	4,948,606	3,758,869
Illinois	2,121,927	1,604,033	49,415,789	43,446,567	110,013,790	100,712,299	4,727,353	2,671,258	166,278,858	148,434,158
Indiana	855,654	679,102	663,539	384,814	17,234,469	13,868,086	5,870,168	3,163,679	24,623,830	18,095,681
Iowa	397,996	241,514	997,700	737,379	6,840,123	4,665,895	175,205	129,651	8,411,024	5,774,440
Kansas	304,581	240,965	498,201	402,993	14,136,800	12,344,783	203,152	174,548	15,142,734	13,163,288
Kentucky	726,324	521,511	497,810	214,875	57,383,309	36,854,992	2,221,011	1,783,412	60,828,454	39,374,790
Louisiana	1,492,264	1,270,818	1,136,570	734,388	36,800,323	31,794,184	0	0	39,429,157	33,799,390
Maine	131,696	93,295	900,055	597,770	2,627,899	1,747,589	184,387	73,550	3,844,038	2,512,205
Maryland	2,312,296	1,138,007	2,955,230	1,698,391	15,810,674	12,107,071	3,280,842	3,121,675	24,359,042	18,065,144
Massachusetts	3,047,323	2,270,830	2,097,775	1,269,833	15,408,782	12,067,648	13,695,771	11,395,541	34,249,651	27,003,853
Michigan	1,817,456	1,346,602	3,694,140	2,475,885	71,199,328	59,744,239	3,068,387	2,528,148	79,779,311	66,094,875
Minnesota	536,506	334,270	929,657	562,729	21,191,186	15,333,603	7,412,472	5,859,382	30,069,821	22,089,985
Mississippi	1,116,401	720,686	1,038,380	743,650	22,866,228	18,790,839	7,816,777	5,209,166	32,837,786	25,464,341
Missouri	549,041	504,214	1,242,106	973,384	16,281,288	13,228,780	10,595,424	6,346,843	28,667,859	21,053,220
Montana	126,951	100,105	268,248	172,107	3,336,948	2,771,222	40,481	29,712	3,772,629	3,073,146
Nebraska	186,298	142,769	314,562	231,194	4,267,623	3,013,250	2,076,696	1,892,670	6,845,179	5,279,883
Nevada	103,682	52,286	606	0	3,099,834	2,092,210	0	0	3,204,122	2,144,496
New Hampshire	67,433	35,081	189,397	129,829	1,025,575	706,403	58,303	28,665	1,340,708	899,978
New Jersey	1,436,719	956,530	4,067,092	2,924,573	39,416,829	29,259,609	210,547	184,454	45,131,187	33,325,166
New Mexico	43,910	12,561	1,160,348	741,484	28,051,543	23,813,612	143,885	81,341	29,399,686	24,648,999
New York	11,895,780	8,954,185	30,948,273	21,766,292	130,342,345	107,121,533	41,087,717	24,496,891	214,274,114	162,338,900
North Carolina	1,662,311	1,284,901	2,090,682	1,504,130	30,386,557	24,248,555	5,195,109	2,901,483	39,334,660	29,939,069
North Dakota	23,863	15,552	308,310	204,330	1,522,939	1,078,216	418,664	407,737	2,273,776	1,705,835
Northern Mariana Is.	14,308	0	0	0	81,093	43,940	0	0	95,401	43,940
Ohio	3,192,978	2,615,916	977,077	559,746	37,390,388	30,241,567	4,623,130	4,068,076	46,183,574	37,485,305
Oklahoma	578,664	459,927	1,872,333	1,414,739	34,094,862	25,452,642	87,830	14,419	36,633,689	27,341,726
Oregon	560,453	152,984	548,702	298,842	9,560,553	6,841,047	834,932	461,991	11,504,640	7,754,864
Pennsylvania	2,093,337	1,691,201	4,728,614	3,169,670	71,085,046	48,132,866	3,011,568	2,282,839	80,918,564	55,276,576
Puerto Rico	3,206,057	1,138,133	7,036,304	3,017,482	0	0	56,963,558	33,567,855	67,205,918	37,723,470
Rhode Island	135,708	108,094	363,888	244,089	4,969,005	3,478,997	2,412,428	1,657,360	7,881,029	5,488,540
South Carolina	129,646	100,221	1,581,846	1,200,917	29,650,947	19,674,968	7,557,696	7,380,407	38,920,136	28,356,513
South Dakota	21,997	8,902	354,360	254,387	1,786,675	1,029,620	31,903	14,100	2,194,936	1,307,010
Tennessee	908,276	491,524	173,323	149,802	48,559,889	35,734,669	16,661,000	10,496,400	66,302,487	46,872,395
Texas	1,890,741	1,623,758	4,557,101	3,744,198	135,530,248	110,748,123	4,765,041	3,843,869	146,743,131	119,959,948
Utah	155,139	78,603	97,227	32,562	2,492,336	2,451,824	2,548,392	1,871,839	5,293,094	4,434,828
Vermont	82,798	58,504	789,763	462,059	652,941	372,596	186,499	104,546	1,712,000	997,705
Virgin Islands	0	0	334,692	117,603	0	0	2,012,824	1,863,224	2,347,516	1,980,827
Virginia	1,594,546	1,165,206	593,182	465,863	27,253,059	20,332,798	811,637	748,854	30,252,424	22,712,722
Washington	1,412,235	956,747	1,652,785	1,436,331	27,943,796	17,368,499	3,259,745	2,966,566	34,268,561	22,728,143
West Virginia	493,001	358,728	496,626	195,727	5,554,143	3,154,701	2,816,985	1,165,038	9,360,753	4,874,195
Wisconsin	927,217	756,736	1,364,826	1,055,550	19,890,341	16,822,914	4,779,787	3,659,215	26,962,171	22,294,415
Wyoming	140,258	101,767	264,034	191,583	2,699,201	1,253,558	1,876,180	1,389,122	4,979,673	2,936,030
Totals	$64,966,570	$44,900,055	$180,305,989	$136,808,287	$1,579,439,121	$1,224,559,748	$296,763,343	$188,395,587	$2,121,475,023	$1,594,663,678

Source: Raw data provided by the Universal Service Administrative Company, rollups performed by Industry Analysis and Technology Division, Wireline Competition Bureau, FCC.
* Because of the appeals process, funding commitments and disbursements have been made after the end of the program year. Also, disbursements may continue beyond the end of the program year in the event of delayed internal connections installation.

Table 4.1b
Schools and Libraries Funding Commitments and Disbursements by State and by Type of Applicant
Funding Period: July 1, 2000 through June 30, 2001
Activity Through February 26, 2002*

	Library/Library Consortium		Schools		School Districts		Other Consortium		Totals	
State/territory	Funds Committed	Funds Disbursed	Funds Committed	Funds Disbursed	Funds Committed	Funds Disbursed	Funds Committed	Funds Disbursed	Funds Committed	Funds Disbursed
Alabama	$639,111	$504,762	$1,406,114	$975,271	$18,603,448	$13,928,455	$559,052	$546,788	$21,207,725	$15,955,276
Alaska	109,030	52,222	74,992	42,554	11,611,673	7,991,998	642,512	489,363	12,438,207	8,576,138
American Samoa	0	0	0	0	0	0	2,070,977	2,043,145	2,070,977	2,043,145
Arizona	512,426	312,666	7,105,442	4,531,644	39,253,293	29,562,161	365,505	257,815	47,236,665	34,664,287
Arkansas	59,538	46,430	254,277	180,651	11,678,478	9,106,851	5,067,181	2,608,761	17,059,475	11,942,693
California	3,025,733	1,206,655	15,759,999	12,596,155	407,697,698	252,538,608	2,468,502	788,411	428,951,933	267,129,828
Colorado	784,870	450,995	388,711	230,751	9,058,912	5,993,140	4,234,167	2,129,155	14,466,660	8,804,042
Connecticut	297,929	189,984	3,267,734	2,901,969	12,942,014	10,639,919	7,692,761	7,226,154	24,200,438	20,958,026
Delaware	54,303	24,600	115,729	62,618	827,369	487,103	626,556	567,036	1,623,956	1,141,357
Dist. of Columbia	57,190	0	1,072,111	714,265	1,934,537	1,933,211	3,806,421	3,421,355	6,870,258	6,068,830
Florida	2,991,928	2,060,677	1,568,646	1,073,128	46,735,646	29,359,740	7,108,285	2,912,496	58,404,506	35,406,041
Georgia	5,293,855	4,583,593	188,442	139,558	41,607,064	31,361,343	3,794,964	2,934,035	50,884,326	39,018,529
Guam	62,242	0	26,308	119	900,798	89,157	0	0	989,348	89,276
Hawaii	115,716	0	1,712,531	171,750	751,234	652,068	0	0	2,579,482	823,818
Idaho	88,460	53,805	153,056	121,690	2,607,227	1,783,007	57,390	44,861	2,906,133	2,003,364
Illinois	1,858,518	1,028,262	5,956,157	3,721,967	107,017,164	85,684,341	316,070	194,291	115,147,909	90,628,861
Indiana	784,881	533,561	901,548	587,737	9,871,781	5,556,361	9,208,063	4,125,829	20,766,272	10,803,488
Iowa	265,453	167,289	306,711	191,666	4,618,425	2,957,522	153,543	53,475	5,344,132	3,369,952
Kansas	351,986	239,889	542,915	346,623	7,621,096	4,528,789	370,954	178,550	8,886,952	5,293,851
Kentucky	839,055	518,327	117,686	32,818	23,621,374	14,664,440	1,960,831	1,571,566	26,538,946	16,787,150
Louisiana	1,297,106	1,135,980	1,135,368	655,998	20,928,891	16,905,201	0	0	23,361,365	18,697,179
Maine	84,981	51,830	695,060	427,831	2,618,593	1,502,149	62,880	22,975	3,461,514	2,004,785
Maryland	1,021,205	730,170	1,273,075	779,798	14,406,830	11,743,420	2,460,827	2,440,465	19,161,937	15,693,854
Massachusetts	2,760,897	2,037,818	2,337,992	1,061,125	29,371,079	24,113,003	12,152,153	1,186,196	46,622,121	28,398,141
Michigan	1,527,053	1,056,818	1,902,671	827,780	46,161,836	34,632,708	3,944,611	2,221,176	53,536,170	38,738,483
Minnesota	204,933	184,935	507,193	273,885	9,139,324	5,493,784	7,221,980	5,454,035	17,073,430	11,406,639
Mississippi	965,900	745,406	839,376	458,536	22,403,662	15,568,172	5,869,646	3,265,841	30,078,584	20,037,955
Missouri	577,725	191,979	845,256	414,242	57,684,340	44,138,311	13,248,712	6,081,244	72,356,033	50,825,775
Montana	134,301	86,753	133,818	90,630	2,875,695	2,227,402	26,549	20,711	3,170,362	2,425,496
Nebraska	202,770	151,272	268,515	186,285	4,107,273	2,340,564	1,809,096	1,571,419	6,387,653	4,249,540
Nevada	64,782	5,501	0	0	3,847,701	2,415,871	0	0	3,912,483	2,421,372
New Hampshire	62,552	27,190	295,723	173,200	870,736	313,876	18,441	16,572	1,247,451	530,838
New Jersey	1,021,156	520,065	4,967,641	3,306,334	36,282,693	23,413,927	169,455	123,421	42,440,945	27,363,746
New Mexico	418,891	347,345	1,897,740	1,517,355	16,327,367	9,590,482	166,056	120,374	18,810,054	11,575,555
New York	15,445,741	4,681,569	35,453,072	25,716,350	198,097,937	164,860,369	27,471,019	12,419,158	276,467,768	207,677,445
North Carolina	1,773,496	1,068,737	2,244,101	1,937,851	21,259,506	17,208,266	2,644,527	1,768,780	27,921,630	21,983,634
North Dakota	14,517	7,896	376,460	315,620	902,910	563,340	457,303	415,607	1,751,190	1,302,463
Northern Mariana Is.	0	0	0	0	498,872	76,608	0	0	498,872	76,608
Ohio	1,480,453	811,176	602,916	232,065	49,843,652	40,278,774	8,355,738	5,704,796	60,282,759	47,026,810
Oklahoma	761,210	312,351	1,146,174	827,049	21,484,786	13,970,603	1,413,648	684,762	24,805,819	15,794,765
Oregon	479,267	118,222	627,838	524,961	8,192,494	4,205,182	1,397,409	427,998	10,697,007	5,276,364
Pennsylvania	1,425,137	1,042,968	3,798,603	1,807,175	46,062,500	32,076,054	2,834,494	1,724,798	54,120,734	36,650,995
Puerto Rico	4,459,052	925,262	6,642,878	3,260,868	55,605,088	44,506,999	10,049,347	0	76,756,365	48,693,129
Rhode Island	71,394	46,854	152,834	88,424	1,848,231	993,191	2,616,667	1,982,324	4,689,127	3,110,793
South Carolina	113,028	77,580	1,355,286	1,149,313	39,233,695	32,887,120	11,423,125	3,619,352	52,125,134	37,733,366
South Dakota	10,568	6,708	257,404	167,232	1,008,182	549,236	599,949	402,673	1,876,104	1,125,849
Tennessee	1,129,719	423,466	399,656	231,394	33,387,627	14,597,780	11,510,752	11,406,290	46,427,754	26,658,931
Texas	5,631,319	4,071,027	1,929,454	1,410,282	136,284,904	89,999,094	7,883,726	5,498,437	151,729,403	100,978,840
Utah	173,481	90,051	49,857	23,770	2,787,892	2,084,350	2,085,763	1,612,182	5,096,993	3,810,352
Vermont	81,263	37,815	737,554	378,725	717,904	476,347	149,642	94,571	1,686,362	987,458
Virgin Islands	79,100	14,472	755,849	655,935	0	0	0	0	834,949	670,408
Virginia	1,237,923	746,582	588,048	411,909	16,609,682	12,233,961	985,641	789,282	19,421,294	14,181,734
Washington	1,361,800	721,818	458,466	276,800	12,317,577	7,285,493	4,371,171	3,621,172	18,509,014	11,905,282
West Virginia	167,617	108,982	196,924	81,767	3,702,638	1,884,026	1,569,032	1,051,379	5,636,211	3,126,154
Wisconsin	1,381,419	1,118,133	4,960,906	4,444,488	14,152,929	6,690,735	5,108,238	4,382,815	25,603,492	16,636,171
Wyoming	58,434	37,928	284,610	192,311	602,136	550,803	181,177	105,688	1,126,356	886,730
Totals	$65,872,408	$35,716,376	$121,037,427	$82,930,225	$1,690,586,397	$1,191,195,414	$200,762,507	$112,329,575	$2,078,258,739	$1,422,171,589

Source: Raw data provided by the Universal Service Administrative Company, rollups performed by Industry Analysis and Technology Division, Wireline Competition Bureau, FCC.
* Because of the appeals process, funding commitments and disbursements have been made after the end of the program year. Also, disbursements may continue beyond the end of the program year in the event of delayed internal connections installation.

Table 4.1c
Schools and Libraries Funding Commitments and Disbursements by State and by Type of Applicant
Funding Period: July 1, 2001 through June 30, 2002
Activity Through February 26, 2002

	Library/Library Consortium		Schools		School Districts		Other Consortium		Totals	
State/territory	Funds Committed	Funds Disbursed	Funds Committed	Funds Disbursed	Funds Committed	Funds Disbursed	Funds Committed	Funds Disbursed	Funds Committed	Funds Disbursed
Alabama	$655,539	$25,052	$1,479,432	$188,454	$14,657,801	$1,270,371	$0	$0	$16,792,772	$1,483,877
Alaska	143,724	9,048	122,614	18,710	10,179,824	969,668	251,290	161	10,697,452	997,587
American Samoa	0	0	0	0	0	0	1,315,559	366,150	1,315,559	366,150
Arizona	399,027	18,556	14,497,725	1,863,634	16,161,796	790,248	515,900	185,127	31,574,450	2,857,565
Arkansas	69,023	415	283,664	14,914	7,670,347	400,874	5,438,801	4,010	13,461,834	420,213
California	3,710,376	18,387	10,483,884	366,909	210,021,567	4,098,604	1,767,489	0	225,983,317	4,483,901
Colorado	463,415	3,773	503,640	3,136	12,528,124	246,994	3,386,720	488,989	16,881,898	742,893
Connecticut	198,022	19,008	1,454,057	60,184	13,534,495	1,259,093	1,209,083	11,050	16,395,657	1,349,335
Delaware	42,000	297	173,110	1,440	810,032	0	30,450	0	1,055,592	1,737
District of Columbia	0	0	1,138,660	25,218	0	0	1,632,675	326,946	2,771,335	352,164
Florida	1,616,538	138,633	1,384,309	47,169	49,010,650	4,120,699	6,128,026	2,604	58,139,523	4,309,106
Georgia	5,367,256	49,752	464,585	17,229	55,541,992	4,973,357	11,518,762	2,718	72,892,595	5,043,056
Guam	0	0	14,131	0	1,116,967	116,142	0	0	1,131,097	116,142
Hawaii	104,735	0	1,924,565	1,229	606,922	0	0	0	2,636,222	1,229
Idaho	120,641	1,481	1,082,999	0	3,107,942	15,727	76,962	0	4,388,544	17,208
Illinois	1,392,056	30,660	3,755,982	134,976	15,933,638	1,172,597	559,456	0	21,641,131	1,338,234
Indiana	669,905	44,453	684,757	8,343	10,923,734	626,470	9,409,039	803,020	21,687,435	1,482,286
Iowa	494,447	66,698	837,108	85,636	6,065,538	372,768	284,064	14,362	7,681,156	539,464
Kansas	396,233	34,534	584,467	8,865	9,789,167	561,337	195,486	15,348	10,965,353	620,084
Kentucky	850,719	16,583	575,537	3,879	16,721,872	441,879	1,657,892	380,984	19,806,021	843,324
Louisiana	206,358	8,194	1,185,466	56,693	22,434,163	1,534,052	0	0	23,825,987	1,598,939
Maine	82,658	449	1,240,606	45,886	2,216,583	51,037	27,887	0	3,567,734	97,372
Maryland	713,603	6,047	1,337,871	287,301	11,913,413	426,473	1,534	0	13,966,421	719,821
Massachusetts	4,093,737	4,800	1,632,773	44,888	22,957,165	301,603	793,419	57,735	29,477,094	409,026
Michigan	1,570,040	33,240	2,186,630	99,168	59,994,349	861,880	4,603,134	743,551	68,354,153	1,737,838
Minnesota	1,249,026	204	1,787,437	70,380	11,632,716	646,718	6,704,702	287,968	21,373,881	1,005,269
Mississippi	729,407	95,511	604,539	19,429	20,769,316	1,406,437	6,448,163	2,657	28,551,424	1,524,034
Missouri	250,646	20,596	4,863,545	3,398,459	7,088,461	235,806	389,683	98,307	12,592,336	3,753,167
Montana	133,657	4,510	340,794	13,744	2,910,826	184,692	33,863	1,460	3,419,140	204,406
Nebraska	206,586	10,942	381,678	2,426	3,713,313	129,658	1,635,212	45,952	5,936,789	188,978
Nevada	78,347	3,051	4,114	747	3,213,570	6,192	0	0	3,296,032	9,989
New Hampshire	46,952	721	289,094	21,831	853,200	23,895	9,828	0	1,199,074	46,448
New Jersey	928,353	96,373	4,314,723	677,054	22,715,576	109,463	157,814	0	28,116,466	882,890
New Mexico	168,601	5,154	6,165,982	192,500	43,876,812	1,030,716	123,636	30,093	50,335,030	1,258,464
New York	9,127,346	139,807	16,481,138	717,614	267,481,551	25,384,795	15,531,879	36,519	308,621,914	26,278,734
North Carolina	1,197,037	82,175	1,935,458	61,021	18,552,767	2,261,026	2,405,843	9,329	24,091,105	2,413,552
North Dakota	10,155	132	328,010	24,309	912,086	40,455	473,859	39,621	1,724,110	104,517
Northern Mariana Is.	0	0	2,037	0	2,396,354	0	0	0	2,398,391	0
Ohio	1,312,333	10,523	1,350,978	57,713	88,748,402	7,074,860	6,689,489	174,152	98,101,203	7,317,249
Oklahoma	727,018	26,853	2,232,034	841,919	22,122,886	1,713,652	1,017,216	0	26,099,154	2,582,423
Oregon	459,588	6,144	477,590	16,673	9,307,268	675,531	2,239,772	0	12,484,217	698,348
Pennsylvania	1,366,922	37,832	6,233,130	95,083	42,221,493	969,758	2,463,685	6,630	52,285,230	1,109,304
Puerto Rico	0	0	6,089,532	1,160,186	136,076	36,766	0	0	6,225,607	1,196,951
Rhode Island	92,551	24,078	158,386	4,342	2,124,278	553,978	2,772,674	484,490	5,147,889	1,066,887
South Carolina	235,806	7,837	2,196,752	17,140	19,372,812	796,225	52,821	23,603	21,858,190	844,805
South Dakota	11,202	1,352	532,102	83,569	876,328	57,677	5,437,020	0	6,856,652	142,598
Tennessee	1,040,407	58,376	535,471	25,334	26,306,229	1,353,862	40,976,995	2,864	68,859,103	1,440,436
Texas	1,954,137	36,618	10,194,670	689,776	197,033,436	10,778,302	2,225,647	78,228	211,407,889	11,582,924
Utah	57,708	0	46,211	0	2,725,680	5,502	236,499	0	3,066,099	5,502
Vermont	80,917	2,254	782,619	34,151	744,435	51,018	100,571	0	1,708,542	87,423
Virgin Islands	0	0	81,975	0	5,879,203	0	0	0	5,961,178	0
Virginia	1,160,370	133,400	802,666	20,135	17,344,463	208,353	815,223	0	20,122,722	361,888
Washington	1,246,601	20,713	1,992,553	25,529	10,289,823	171,979	5,179,001	65	18,707,978	218,286
West Virginia	158,906	88	320,805	28	4,370,995	138,711	1,798,782	82,347	6,649,488	221,174
Wisconsin	716,746	576	3,484,250	279,419	9,748,357	238,765	6,021,129	1,203,180	19,970,481	1,721,940
Wyoming	46,916	452	197,061	0	604,025	22,261	722,113	0	1,570,115	22,713
Totals	$48,154,293	$1,356,332	$124,235,907	$11,934,373	$1,439,970,814	$80,918,925	$163,466,747	$6,010,219	$1,775,827,762	$100,219,849

Source: Raw data provided by the Universal Service Administrative Company, rollups performed by Industry Analysis and Technology Division, Wireline Competition Bureau, FCC.

Table 4.2a
Schools and Libraries Funding Commitments and Disbursements by State and by Type of Service
Funding Period: July 1, 1999 through June 30, 2000
Activity Through February 26, 2002*

	Internal Connections		Internet Access		Telecom. & Dedicated		Totals	
State/territory	Funds Committed	Funds Disbursed	Funds Committed	Funds Disbursed	Funds Committed	Funds Disbursed	Funds Committed	Funds Disbursed
Alabama	$16,468,568	$14,858,390	$3,272,405	$2,218,423	$6,640,539	$4,996,313	$26,381,512	$22,073,126
Alaska	3,724,940	2,656,028	644,600	521,772	7,778,638	6,250,039	12,148,177	9,427,839
American Samoa	1,179,617	1,148,776	1,046,886	821,976	477,318	385,917	2,703,821	2,356,670
Arizona	31,648,820	27,873,027	1,377,969	742,492	6,896,019	4,158,431	39,922,808	32,773,950
Arkansas	3,415,447	3,002,876	2,580,001	2,149,770	4,947,368	2,794,494	10,942,816	7,947,140
California	189,800,586	162,315,427	8,769,395	6,241,379	55,661,499	28,529,471	254,231,480	197,086,276
Colorado	4,383,853	3,226,671	681,516	417,445	7,940,770	6,359,243	13,006,139	10,003,359
Connecticut	26,099,368	23,643,818	1,604,804	1,224,689	7,183,703	5,479,588	34,887,876	30,348,096
Delaware	35,160	9,262	36,235	26,400	1,320,008	1,217,825	1,391,402	1,253,487
District of Columbia	14,658,158	1,332,705	453,311	113,614	3,936,740	2,535,066	19,048,208	3,981,384
Florida	53,563,899	32,397,075	5,099,319	3,907,721	28,628,815	21,727,787	87,292,033	58,032,583
Georgia	69,572,332	40,020,788	4,805,683	2,501,262	20,575,987	14,695,698	94,954,002	57,217,748
Guam	0	0	17,580	0	367,918	0	385,498	0
Hawaii	3,599,518	2,833,220	210,120	189,544	1,563,684	530,394	5,373,322	3,553,158
Idaho	2,565,578	2,187,414	377,311	227,671	2,005,717	1,343,784	4,948,606	3,758,869
Illinois	136,954,606	126,985,133	3,701,510	2,143,992	25,622,742	19,305,033	166,278,858	148,434,158
Indiana	10,561,051	8,984,532	2,024,847	1,492,655	12,037,932	7,618,493	24,623,830	18,095,681
Iowa	3,864,626	2,900,182	950,614	698,157	3,595,784	2,176,101	8,411,024	5,774,440
Kansas	7,606,366	7,117,853	1,504,159	984,338	6,032,209	5,061,097	15,142,734	13,163,288
Kentucky	46,129,405	29,252,672	1,436,812	862,099	13,262,237	9,260,019	60,828,454	39,374,790
Louisiana	24,480,057	21,919,173	4,907,835	4,517,700	10,041,265	7,362,516	39,429,157	33,799,390
Maine	1,615,722	1,083,131	247,379	212,959	1,980,936	1,216,114	3,844,038	2,512,205
Maryland	12,623,690	8,155,712	847,181	656,559	10,888,171	9,252,873	24,359,042	18,065,144
Massachusetts	19,766,700	17,076,023	1,661,980	1,006,859	12,820,972	8,920,971	34,249,651	27,003,853
Michigan	51,890,617	44,532,577	5,254,025	4,495,908	22,634,669	17,066,389	79,779,311	66,094,875
Minnesota	14,729,896	11,233,705	1,395,921	951,088	13,944,004	9,905,191	30,069,821	22,089,985
Mississippi	16,928,779	14,071,937	2,055,515	1,218,052	13,853,491	10,174,351	32,837,786	25,464,341
Missouri	9,566,372	7,867,744	8,528,043	4,661,106	10,573,444	8,524,370	28,667,859	21,053,220
Montana	1,377,621	1,194,497	602,328	446,112	1,792,680	1,432,538	3,772,629	3,073,146
Nebraska	924,655	830,612	525,518	419,145	5,395,006	4,030,127	6,845,179	5,279,883
Nevada	117,670	50,879	87,406	51,168	2,999,045	2,042,449	3,204,122	2,144,496
New Hampshire	185,136	128,764	205,226	114,815	950,346	656,399	1,340,708	899,978
New Jersey	25,381,837	20,344,675	2,686,851	1,408,874	17,062,499	11,571,617	45,131,187	33,325,166
New Mexico	22,997,279	21,554,129	799,189	427,132	5,603,218	2,667,737	29,399,686	24,648,999
New York	123,934,763	96,440,244	15,560,307	10,827,416	74,779,044	55,071,240	214,274,114	162,338,900
North Carolina	20,421,705	16,882,753	3,923,123	2,655,000	14,989,831	10,401,316	39,334,660	29,939,069
North Dakota	667,261	501,719	227,282	181,487	1,379,233	1,022,629	2,273,776	1,705,835
Northern Marianas Is.	0	0	9,757	0	85,643	43,940	95,401	43,940
Ohio	24,190,001	21,017,910	5,000,675	3,898,092	16,992,898	12,569,303	46,183,574	37,485,305
Oklahoma	22,579,182	17,933,564	3,964,231	2,654,226	10,090,276	6,753,937	36,633,689	27,341,726
Oregon	4,418,382	2,828,855	651,052	385,324	6,435,206	4,540,685	11,504,640	7,754,864
Pennsylvania	57,266,910	37,755,129	3,770,231	2,642,691	19,881,423	14,878,756	80,918,564	55,276,576
Puerto Rico	42,157,932	28,470,225	8,195,995	728,892	16,851,991	8,524,353	67,205,918	37,723,470
Rhode Island	4,012,133	2,760,306	407,588	364,174	3,461,308	2,364,060	7,881,029	5,488,540
South Carolina	26,680,945	17,841,009	229,899	118,237	12,009,292	10,397,268	38,920,136	28,356,513
South Dakota	617,271	307,869	524,597	252,858	1,053,068	746,282	2,194,936	1,307,010
Tennessee	34,296,397	28,528,931	18,393,369	10,448,351	13,612,722	7,895,114	66,302,487	46,872,395
Texas	96,932,154	84,706,324	6,365,944	4,528,814	43,445,032	30,724,810	146,743,131	119,959,948
Utah	428,430	390,582	1,916,513	1,429,449	2,948,151	2,614,797	5,293,094	4,434,828
Vermont	208,575	122,056	305,578	202,365	1,197,846	673,284	1,712,000	997,705
Virgin Islands	2,044,407	1,938,141	220,321	29,051	82,789	13,635	2,347,516	1,980,827
Virginia	14,540,433	10,478,231	1,940,427	1,302,073	13,771,564	10,932,418	30,252,424	22,712,722
Washington	20,809,102	12,483,668	568,737	316,515	12,890,722	9,927,961	34,268,561	22,728,143
West Virginia	4,539,771	1,951,920	2,295,519	1,397,616	2,525,463	1,524,659	9,360,753	4,874,195
Wisconsin	10,615,572	9,044,999	3,039,066	1,834,000	13,307,533	11,415,415	26,962,171	22,294,415
Wyoming	2,941,437	1,519,215	180,353	167,210	1,857,882	1,249,605	4,979,673	2,936,030
Totals	$1,342,720,691	$1,056,693,059	$148,090,039	$94,436,722	$630,664,293	$443,533,898	$2,121,475,023	$1,594,663,678

Source: Raw data provided by the Universal Service Administrative Company, rollups performed by Industry Analysis and Technology Division, Wireline Competition Bureau, FCC.

* Because of the appeals process, funding commitments and disbursements have been made after the end of the program year. Also, disbursements may continue beyond the end of the program year in the event of delayed internal connections installation.

Table 4.2b
Schools and Libraries Funding Commitments and Disbursements by State and by Type of Service
Funding Period: July 1, 2000 through June 30, 2001
Activity Through February 26, 2002*

	Internal Connections		Internet Access		Telecom. & Dedicated		Totals	
State/territory	Funds Committed	Funds Disbursed	Funds Committed	Funds Disbursed	Funds Committed	Funds Disbursed	Funds Committed	Funds Disbursed
Alabama	$6,866,772	$5,488,774	$4,993,268	$4,150,321	$9,347,685	$6,316,181	$21,207,725	$15,955,276
Alaska	1,605,232	1,032,972	6,583,971	5,222,509	4,249,003	2,320,656	12,438,207	8,576,138
American Samoa	554,452	554,452	1,073,639	1,058,519	442,886	430,174	2,070,977	2,043,145
Arizona	34,557,476	28,107,590	2,448,588	1,431,075	10,230,601	5,125,622	47,236,665	34,664,287
Arkansas	7,950,946	7,072,979	4,214,521	2,282,294	4,894,008	2,587,421	17,059,475	11,942,693
California	356,622,445	238,786,358	7,561,873	3,522,494	64,767,615	24,820,977	428,951,933	267,129,828
Colorado	2,117,962	1,637,995	989,949	484,690	11,358,750	6,681,357	14,466,660	8,804,042
Connecticut	15,163,599	14,019,490	2,529,915	1,915,903	6,506,924	5,022,633	24,200,438	20,958,026
Delaware	9,285	0	69,838	51,548	1,544,833	1,089,809	1,623,956	1,141,357
District of Columbia	2,421,006	2,271,897	2,164,955	1,694,519	2,284,297	2,102,415	6,870,258	6,068,830
Florida	13,541,787	6,524,854	8,978,101	4,167,385	35,884,617	24,713,802	58,404,506	35,406,041
Georgia	16,310,332	15,130,606	9,922,580	7,638,271	24,651,413	16,249,652	50,884,326	39,018,529
Guam	112,774	0	396,376	88,465	480,198	812	989,348	89,276
Hawaii	340,168	135,209	325,064	250,515	1,914,249	438,093	2,579,482	823,818
Idaho	137,548	121,509	599,203	423,754	2,169,382	1,458,102	2,906,133	2,003,364
Illinois	87,357,743	72,461,132	3,001,961	1,681,855	24,788,205	16,485,874	115,147,909	90,628,861
Indiana	1,675,182	1,459,894	10,564,246	4,809,473	8,526,844	4,534,121	20,766,272	10,803,488
Iowa	215,970	35,094	1,514,639	1,036,541	3,613,523	2,298,317	5,344,132	3,369,952
Kansas	406,105	301,292	1,987,379	1,214,441	6,493,468	3,778,118	8,886,952	5,293,851
Kentucky	10,305,274	6,899,559	1,459,360	1,000,009	14,774,311	8,887,582	26,538,946	16,787,150
Louisiana	8,751,656	7,728,741	3,961,992	3,307,968	10,647,716	7,660,470	23,361,365	18,697,179
Maine	274,386	274,386	211,056	181,410	2,976,072	1,548,989	3,461,514	2,004,785
Maryland	7,760,539	6,388,343	1,479,036	886,786	9,922,363	8,418,725	19,161,937	15,693,854
Massachusetts	20,788,838	18,693,994	12,464,503	925,440	13,368,779	8,778,707	46,622,121	28,398,141
Michigan	20,499,664	19,810,890	5,419,133	3,477,968	27,617,373	15,449,625	53,536,170	38,738,483
Minnesota	737,942	604,517	2,169,797	1,311,501	14,165,691	9,490,621	17,073,430	11,406,639
Mississippi	10,440,614	8,411,028	2,062,776	1,241,735	17,575,194	10,385,191	30,078,584	20,037,955
Missouri	49,687,073	40,620,342	5,259,337	3,122,095	17,409,623	7,083,339	72,356,033	50,825,775
Montana	437,363	362,856	789,286	529,030	1,943,713	1,533,610	3,170,362	2,425,496
Nebraska	99,744	12,680	842,998	543,159	5,444,911	3,693,701	6,387,653	4,249,540
Nevada	595,860	269,440	27,099	25,592	3,289,524	2,126,340	3,912,483	2,421,372
New Hampshire	28,135	28,022	352,414	138,166	866,902	364,649	1,247,451	530,838
New Jersey	19,779,568	14,040,297	2,938,846	1,555,593	19,722,531	11,767,856	42,440,945	27,363,746
New Mexico	10,958,867	7,897,874	1,646,370	523,454	6,204,817	3,154,227	18,810,054	11,575,555
New York	170,631,613	149,587,289	13,817,134	5,846,161	92,019,021	52,243,995	276,467,768	207,677,445
North Carolina	8,115,425	7,673,540	6,074,211	4,329,339	13,731,994	9,980,755	27,921,630	21,983,634
North Dakota	98,403	86,131	372,936	293,072	1,279,850	923,260	1,751,190	1,302,463
Northern Marianas Is.	0	0	328,659	76,608	170,213	0	498,872	76,608
Ohio	33,358,994	32,667,867	8,507,353	5,399,043	18,416,413	8,959,900	60,282,759	47,026,810
Oklahoma	8,805,876	7,875,025	4,549,642	2,194,677	11,450,301	5,725,062	24,805,819	15,794,765
Oregon	888,800	795,055	1,422,657	789,512	8,385,550	3,691,797	10,697,007	5,276,364
Pennsylvania	22,992,679	17,293,973	6,940,363	4,524,315	24,187,691	14,832,706	54,120,734	36,650,995
Puerto Rico	48,083,879	35,774,992	28,206,579	12,750,559	465,908	167,577	76,756,365	48,693,129
Rhode Island	882,136	698,945	702,500	464,687	3,104,491	1,947,161	4,689,127	3,110,793
South Carolina	32,682,036	28,817,297	1,302,912	187,226	18,140,186	8,728,843	52,125,134	37,733,366
South Dakota	165,960	39,115	343,644	93,813	1,366,500	992,920	1,876,104	1,125,849
Tennessee	18,152,471	5,196,382	14,154,569	12,799,818	14,120,713	8,662,730	46,427,754	26,658,931
Texas	89,683,773	76,240,630	10,230,580	4,169,869	51,815,051	20,568,341	151,729,403	100,978,840
Utah	342,829	238,787	1,440,918	1,057,682	3,313,245	2,513,883	5,096,993	3,810,352
Vermont	3,889	0	556,489	312,255	1,125,984	675,203	1,686,362	987,458
Virgin Islands	675,658	646,246	87,524	3,600	71,767	20,562	834,949	670,408
Virginia	1,371,510	969,615	2,756,541	1,860,931	15,293,243	11,351,188	19,421,294	14,181,734
Washington	3,763,777	1,657,160	1,038,807	653,116	13,706,429	9,595,006	18,509,014	11,905,282
West Virginia	1,482,354	856,047	378,976	254,909	3,774,881	2,015,198	5,636,211	3,126,154
Wisconsin	7,672,616	6,478,346	3,291,786	2,176,971	14,639,090	7,980,853	25,603,492	16,636,171
Wyoming	564,894	533,125	133,142	33,042	428,320	320,563	1,126,356	886,730
Totals	$1,159,531,881	$901,310,636	$217,641,994	$122,165,683	$701,084,864	$398,695,270	$2,078,258,739	$1,422,171,589

Source: Raw data provided by the Universal Service Administrative Company, rollups performed by Industry Analysis and Technology Division, Wireline Competition Bureau, FCC.

* Because of the appeals process, funding commitments and disbursements have been made after the end of the program year. Also, disbursements may continue beyond the end of the program year in the event of delayed internal connections installation.

Table 4.2c
Schools and Libraries Funding Commitments and Disbursements by State and by Type of Service
Funding Period: July 1, 2001 through June 30, 2002
Activity Through February 26, 2002*

	Internal Connections		Internet Access		Telecom. & Dedicated		Totals	
State/territory	Funds Committed	Funds Disbursed	Funds Committed	Funds Disbursed	Funds Committed	Funds Disbursed	Funds Committed	Funds Disbursed
Alabama	$2,663,415	$249,430	$6,555,110	$842,852	$7,574,247	$391,595	$16,792,772	$1,483,877
Alaska	390,692	5,359	6,303,465	903,431	4,003,295	88,798	10,697,452	997,587
American Samoa	0	0	1,058,519	260,850	257,040	105,300	1,315,559	366,150
Arizona	21,917,657	2,509,488	3,019,505	295,774	6,637,287	52,302	31,574,450	2,857,565
Arkansas	3,535,353	27,711	4,846,138	2,654	5,080,343	389,847	13,461,834	420,213
California	142,187,452	4,002,910	10,894,672	255,658	72,901,193	225,333	225,983,317	4,483,901
Colorado	7,040,012	105,593	3,778,972	598,529	6,062,914	38,770	16,881,898	742,893
Connecticut	7,906,756	813,240	2,408,972	197,576	6,079,929	338,520	16,395,657	1,349,335
Delaware	118,769	0	25,911	0	910,911	1,737	1,055,592	1,737
District of Columbia	848,838	0	1,589,663	339,195	332,834	12,970	2,771,335	352,164
Florida	14,810,769	11,702	3,896,365	440,558	39,432,390	3,856,846	58,139,523	4,309,106
Georgia	28,200,382	4,058,249	10,241,527	72,088	34,450,687	912,719	72,892,595	5,043,056
Guam	0	0	545,386	116,142	585,711	0	1,131,097	116,142
Hawaii	376,918	0	116,262	1,229	2,143,042	0	2,636,222	1,229
Idaho	1,009,628	0	900,271	8,556	2,478,645	8,652	4,388,544	17,208
Illinois	3,877,883	718,121	3,004,549	205,089	14,758,700	415,024	21,641,131	1,338,234
Indiana	1,173,976	8,280	10,956,975	856,700	9,556,484	617,306	21,687,435	1,482,286
Iowa	85,327	9,217	1,557,509	205,236	6,038,320	325,011	7,681,156	539,464
Kansas	662,259	0	2,531,634	352,391	7,771,461	267,693	10,965,353	620,084
Kentucky	4,227,595	30,706	2,321,837	239,114	13,256,589	573,504	19,806,021	843,324
Louisiana	9,128,617	345,933	2,840,138	435,636	11,857,231	817,370	23,825,987	1,598,939
Maine	630,537	0	190,889	2,700	2,746,308	94,672	3,567,734	97,372
Maryland	4,722,732	276,778	1,506,010	38,375	7,737,679	404,669	13,966,421	719,821
Massachusetts	15,646,050	72,376	1,849,366	105,232	11,981,679	231,418	29,477,094	409,026
Michigan	39,006,324	331,455	6,470,561	798,050	22,877,268	608,333	68,354,153	1,737,838
Minnesota	2,968,013	3,116	4,404,044	358,311	14,001,824	643,842	21,373,881	1,005,269
Mississippi	9,614,063	1,029,313	2,429,718	28,759	16,507,643	465,962	28,551,424	1,524,034
Missouri	4,398,145	3,389,164	798,727	77,569	7,395,464	286,434	12,592,336	3,753,167
Montana	779,443	62,697	828,212	28,338	1,811,486	113,372	3,419,140	204,406
Nebraska	7,041	0	1,243,603	14,671	4,686,145	174,307	5,936,789	188,978
Nevada	93,902	0	106,319	280	3,095,812	9,709	3,296,032	9,989
New Hampshire	24,441	21,831	406,388	2,714	768,244	21,903	1,199,074	46,448
New Jersey	9,857,789	617,322	3,165,754	120,943	15,092,924	144,625	28,116,466	882,890
New Mexico	40,054,735	1,136,343	3,975,362	81,437	6,304,932	40,683	50,335,030	1,258,464
New York	218,918,303	21,952,805	8,925,974	578,655	80,777,638	3,747,275	308,621,914	26,278,734
North Carolina	3,300,803	148,171	6,515,187	1,677,831	14,275,115	587,550	24,091,105	2,413,552
North Dakota	79,506	9,609	272,201	5,718	1,372,403	89,190	1,724,110	104,517
Northern Marianas Is.	1,849,770	0	381,060	0	167,562	0	2,398,391	0
Ohio	36,270,951	5,575,163	9,608,381	1,458,428	52,221,871	283,658	98,101,203	7,317,249
Oklahoma	11,071,016	1,711,183	5,318,841	217,370	9,709,297	653,870	26,099,154	2,582,423
Oregon	766,592	14,049	2,637,153	547,250	9,080,473	137,049	12,484,217	698,348
Pennsylvania	17,956,215	34,258	6,795,270	697,075	27,533,745	377,970	52,285,230	1,109,304
Puerto Rico	2,575,897	1,196,951	3,254,613	0	395,098	0	6,225,607	1,196,951
Rhode Island	858,194	555,868	820,759	15,621	3,468,936	495,398	5,147,889	1,066,887
South Carolina	14,135,259	354,266	44,453	0	7,678,478	490,539	21,858,190	844,805
South Dakota	4,166,836	80,523	114,425	2,400	2,575,392	59,674	6,856,652	142,598
Tennessee	11,152,014	580,287	44,624,178	551,231	13,082,911	308,919	68,859,103	1,440,436
Texas	146,461,566	9,660,346	13,303,412	424,025	51,642,910	1,498,552	211,407,889	11,582,924
Utah	235,602	0	633,457	0	2,197,040	5,502	3,066,099	5,502
Vermont	41,065	0	502,885	53,910	1,164,592	33,513	1,708,542	87,423
Virgin Islands	4,397,573	0	930,708	0	632,897	0	5,961,178	0
Virginia	1,619,458	0	3,253,653	108,056	15,249,612	253,832	20,122,722	361,888
Washington	2,808,472	70,575	3,108,178	6,269	12,791,328	141,441	18,707,978	218,286
West Virginia	1,842,427	0	377,835	86,419	4,429,226	134,755	6,649,488	221,174
Wisconsin	4,706,553	247,467	2,315,746	44,676	12,948,182	1,429,797	19,970,481	1,721,940
Wyoming	330,706	19,861	77,988	2,400	1,161,421	452	1,570,115	22,713
Totals	$863,510,290	$62,047,718	$220,584,687	$14,763,970	$691,732,784	$23,408,161	$1,775,827,762	$100,219,849

Source: Raw data provided by the Universal Service Administrative Company, rollups performed by Industry Analysis and Technology Division, Wireline Competition Bureau, FCC.

Table 4.3a
Schools and Libraries Fund Cumulative Disbursements by Service Provider Type
Fund Period: July 1, 1999 Through June 30, 2000
Funds Disbursed Through December 31, 2001

Service Provider Type	Billed to USAC Directly by the Service Provider	Billed to USAC Through Schools and Libraries	Total Payments
Cellular Carriers	$1,781,891	$5,387,431	$7,169,322
Competitive Access Providers	5,345,586	9,715,102	15,060,689
Interexchange Carriers	15,642,858	29,118,457	44,761,316
Internet Service Providers	59,284,482	19,672,620	78,957,103
Local Exchange Carriers	166,423,292	346,685,502	513,108,794
Local Resellers	3,297,675	2,379,331	5,677,006
Non-telecommunications Providers	675,991,253	175,679,887	851,671,140
Operator Service Providers	4,369	53,132	57,501
Other Local Carriers	37,926,556	4,853,793	42,780,349
Other Mobile Carriers	0	6,000	6,000
Other Toll Carriers	199,481	215,441	414,923
Paging Carriers	763,008	967,679	1,730,687
Payphone Providers	1,056,289	61,318	1,117,607
Prepaid Calling Card Providers	0	5,587	5,587
Private Line Providers	17,072,954	3,797,539	20,870,493
Satelite Providers	600,755	364,547	965,302
Shared Tennant Providers	48,953	0	48,953
Specialized Mobile Radio Providers	284,964	65,505	350,470
Toll Resellers	5,528,853	4,576,465	10,105,318
Wireless Data Carriers	922,775	438,165	1,360,940
Not Specified	706,478	862,446	1,568,924
Total All Types	$992,882,472	$604,905,950	$1,597,788,422

Note: Because of the appeals process, funding commitments and disbursements have been made after the end of the program year. Also, disbursements may continue beyond the end of the program year in the event of delayed internal connections installation.

Source: Universal Service Administrative Company, *Federal Universal Service Support Mechanisms Fund Size Projections for the Second Quarter 2002.* Appendix SL05.

Table 4.3b
Schools and Libraries Fund Cumulative Disbursements by Service Provider Type
Fund Period: July 1, 2000 Through June 30, 2001
Funds Disbursed Through December 31, 2001

Service Provider Type	Billed to USAC Directly by the Service Provider	Billed to USAC Through Schools and Libraries	Total Payments
Cellular Carriers	$7,805,451	$6,329,136	$14,134,588
Competitive Access Providers	13,631,246	9,194,707	22,825,953
Interexchange Carriers	22,897,716	25,588,657	48,486,373
Internet Service Providers	61,050,403	8,946,457	69,996,860
Local Exchange Carriers	158,120,562	277,053,943	435,174,504
Local Resellers	10,522,873	877,006	11,399,879
Non-telecommunications Providers	763,000,253	24,087,540	787,087,793
Operator Service Providers	13,617	64,068	77,685
Other Local Carriers	9,724,664	541,451	10,266,114
Other Mobile Carriers	254,175	0	254,175
Other Toll Carriers	73,444	57,751	131,195
Paging Carriers	644,509	847,978	1,492,487
Payphone Providers	15,903	3,092	18,995
Prepaid Calling Card Providers	0	1,049	1,049
Private Line Providers	7,398,785	1,203,373	8,602,158
Satelite Providers	486,000	397,921	883,921
Shared Tennant Providers	36,129	11,627	47,756
Specialized Mobile Radio Providers	230,416	122,792	353,208
Toll Resellers	4,308,984	2,054,880	6,363,864
Wireless Data Providers	3,441,030	350,723	3,791,753
Not Specified	317,985	606,730	924,715
Total All Types	$1,063,974,145	$358,340,881	$1,422,315,026

Note: Because of the appeals process, funding commitments and disbursements have been made after the end of the program year. Also, disbursements may continue beyond the end of the program year in the event of delayed internal connections installation.

Source: Universal Service Administrative Company, *Federal Universal Service Support Mechanisms Fund Size Projections for the Second Quarter 2002.* Appendix SL08.

Table 4.3c
Schools and Libraries Fund Cumulative Disbursements by Service Provider Type
Fund Period: July 1, 2001 Through June 30, 2002
Funds Disbursed Through December 31, 2001

Service Provider Type	Billed to USAC Directly by the Service Provider	Billed to USAC Through Schools and Libraries	Total Payments
Cellular Carriers	$385,987	$274,169	$660,157
Competitive Access Providers	750,957	786,704	1,537,661
Interexchange Carriers	6,021,994	960,035	6,982,029
Internet Service Providers	8,354,002	821,808	9,175,810
Local Exchange Carriers	3,004,434	13,260,135	16,264,569
Local Resellers	650,605	59,030	709,636
Non-telecommunications Providers	59,520,648	922,925	60,443,573
Operator Service Providers	3,334	0	3,334
Other Local Carriers	2,356,737	4,041	2,360,778
Other Toll Carriers	0	1,723	1,723
Paging Carriers	18,296	33,013	51,309
Private Line Providers	866,242	46,199	912,440
Shared Tennant Providers	1,454	0	1,454
Specialized Mobile Radio Providers	0	14,953	14,953
Toll Resellers	204,538	56,031	260,568
Wireless Data Carriers	786,409	20,280	806,689
Not Specified	38,750	0	38,750
Total All Types	$82,964,386	$17,261,046	$100,225,432

Source: Universal Service Administrative Company, *Federal Universal Service Support Mechanisms Fund Size Projections for the Second Quarter 2002.* Appendix SL11.

Table 4.4a
Schools and Libraries Funding Commitments and Disbursements per Student by State
Funding Period: July 1, 1999 through June 30, 2000
Activity Through February 26, 2002[1]

State/territory	Students in Public Schools[2]	Funds Committed	Funds Committed per Student	Funds Disbursed	Funds Disbursed per Student	Unused Funding Commitments	Unused Commitments per Student
Alabama	740,732	$26,381,512	$35.62	$22,073,126	$29.80	$4,308,385	$5.82
Alaska	134,391	12,148,177	90.39	9,427,839	70.15	2,720,338	20.24
American Samoa	15,477	2,703,821	174.70	2,356,670	152.27	347,151	22.43
Arizona	852,612	39,922,808	46.82	32,773,950	38.44	7,148,858	8.38
Arkansas	451,034	10,942,816	24.26	7,947,140	17.62	2,995,676	6.64
California	6,038,589	254,231,480	42.10	197,086,276	32.64	57,145,204	9.46
Colorado	708,109	13,006,139	18.37	10,003,359	14.13	3,002,780	4.24
Connecticut	553,993	34,887,876	62.98	30,348,096	54.78	4,539,780	8.19
Delaware	112,836	1,391,402	12.33	1,253,487	11.11	137,915	1.22
Dist. of Columbia	77,194	19,048,208	246.76	3,981,384	51.58	15,066,824	195.18
Florida	2,381,396	87,292,033	36.66	58,032,583	24.37	29,259,451	12.29
Georgia	1,422,762	94,954,002	66.74	57,217,748	40.22	37,736,254	26.52
Guam	32,951	385,498	11.70	0	0.00	385,498	11.70
Hawaii	185,860	5,373,322	28.91	3,553,158	19.12	1,820,164	9.79
Idaho	245,331	4,948,606	20.17	3,758,869	15.32	1,189,738	4.85
Illinois	2,027,600	166,278,858	82.01	148,434,158	73.21	17,844,701	8.80
Indiana	988,702	24,623,830	24.91	18,095,681	18.30	6,528,149	6.60
Iowa	497,301	8,411,024	16.91	5,774,440	11.61	2,636,584	5.30
Kansas	472,188	15,142,734	32.07	13,163,288	27.88	1,979,446	4.19
Kentucky	648,180	60,828,454	93.85	39,374,790	60.75	21,453,664	33.10
Louisiana	756,579	39,429,157	52.12	33,799,390	44.67	5,629,768	7.44
Maine	209,253	3,844,038	18.37	2,512,205	12.01	1,331,833	6.36
Maryland	846,582	24,359,042	28.77	18,065,144	21.34	6,293,898	7.43
Massachusetts	971,425	34,249,651	35.26	27,003,853	27.80	7,245,798	7.46
Michigan	1,725,617	79,779,311	46.23	66,094,875	38.30	13,684,436	7.93
Minnesota	854,034	30,069,821	35.21	22,089,985	25.87	7,979,836	9.34
Mississippi	500,716	32,837,786	65.58	25,464,341	50.86	7,373,445	14.73
Missouri	914,110	28,667,859	31.36	21,053,220	23.03	7,614,639	8.33
Montana	157,556	3,772,629	23.94	3,073,146	19.51	699,483	4.44
Nebraska	288,261	6,845,179	23.75	5,279,883	18.32	1,565,296	5.43
Nevada	325,610	3,204,122	9.84	2,144,496	6.59	1,059,626	3.25
New Hampshire	206,783	1,340,708	6.48	899,978	4.35	440,730	2.13
New Jersey	1,289,256	45,131,187	35.01	33,325,166	25.85	11,806,021	9.16
New Mexico	324,495	29,399,686	90.60	24,648,999	75.96	4,750,687	14.64
New York	2,887,776	214,274,114	74.20	162,338,900	56.22	51,935,214	17.98
North Carolina	1,275,925	39,334,660	30.83	29,939,069	23.46	9,395,591	7.36
North Dakota	112,751	2,273,776	20.17	1,705,835	15.13	567,941	5.04
Northern Mariana Is.	9,692	95,401	9.84	43,940	4.53	51,461	5.31
Ohio	1,836,554	46,183,574	25.15	37,485,305	20.41	8,698,269	4.74
Oklahoma	627,032	36,633,689	58.42	27,341,726	43.60	9,291,962	14.82
Oregon	545,033	11,504,640	21.11	7,754,864	14.23	3,749,776	6.88
Pennsylvania	1,816,716	80,918,564	44.54	55,276,576	30.43	25,641,988	14.11
Puerto Rico	613,019	67,205,918	109.63	37,723,470	61.54	29,482,448	48.09
Rhode Island	156,454	7,881,029	50.37	5,488,540	35.08	2,392,490	15.29
South Carolina	666,780	38,920,136	58.37	28,356,513	42.53	10,563,623	15.84
South Dakota	131,037	2,194,936	16.75	1,307,010	9.97	887,926	6.78
Tennessee	916,202	66,302,487	72.37	46,872,395	51.16	19,430,092	21.21
Texas	3,991,783	146,743,131	36.76	119,959,948	30.05	26,783,183	6.71
Utah	480,255	5,293,094	11.02	4,434,828	9.23	858,266	1.79
Vermont	104,559	1,712,000	16.37	997,705	9.54	714,295	6.83
Virgin Islands	20,866	2,347,516	112.50	1,980,827	94.93	366,689	17.57
Virginia	1,133,994	30,252,424	26.68	22,712,722	20.03	7,539,702	6.65
Washington	1,003,714	34,268,561	34.14	22,728,143	22.64	11,540,417	11.50
West Virginia	291,811	9,360,753	32.08	4,874,195	16.70	4,486,559	15.37
Wisconsin	877,753	26,962,171	30.72	22,294,415	25.40	4,667,756	5.32
Wyoming	92,105	4,979,673	54.07	2,936,030	31.88	2,043,643	22.19
Totals	47,549,326	$2,121,475,023	$44.62	$1,594,663,678	$33.54	$526,811,345	$11.08

Source: Raw funding data provided by the Universal Service Administrative Company, rollups performed by Industry Analysis and Technology Division, Wireline Competition Bureau, FCC.

[1] Because of the appeals process, funding commitments and disbursements have been made after the end of the program year. Also, disbursements may continue beyond the end of the program year in the event of delayed internal connections installation.

[2] Students enrolled in fall of 1999. Although private schools are eligible for funding, state-by-state enrollment data were not available. Figures do not include any students in Defence Department or Bureau of Indian Affairs schools. Data from the U.S. Department of Education.

Table 4.4b
Schools and Libraries Funding Commitments and Disbursements per Student by State
Funding Period: July 1, 2000 through June 30, 2001
Activity Through February 26, 2002[1]

State/territory	Students in Public Schools[2]	Funds Committed	Funds Committed per Student	Funds Disbursed	Funds Disbursed per Student	Unused Funding Commitments	Unused Commitments per Student
Alabama	740,732	$21,207,725	$28.63	$15,955,276	$21.54	$5,252,449	$7.09
Alaska	134,391	12,438,207	92.55	8,576,138	63.81	3,862,069	28.74
American Samoa	15,477	2,070,977	133.81	2,043,145	132.01	27,832	1.80
Arizona	852,612	47,236,665	55.40	34,664,287	40.66	12,572,379	14.75
Arkansas	451,034	17,059,475	37.82	11,942,693	26.48	5,116,782	11.34
California	6,038,589	428,951,933	71.04	267,129,828	44.24	161,822,105	26.80
Colorado	708,109	14,466,660	20.43	8,804,042	12.43	5,662,619	8.00
Connecticut	553,993	24,200,438	43.68	20,958,026	37.83	3,242,412	5.85
Delaware	112,836	1,623,956	14.39	1,141,357	10.12	482,599	4.28
Dist. of Columbia	77,194	6,870,258	89.00	6,068,830	78.62	801,428	10.38
Florida	2,381,396	58,404,506	24.53	35,406,041	14.87	22,998,465	9.66
Georgia	1,422,762	50,884,326	35.76	39,018,529	27.42	11,865,796	8.34
Guam	32,951	989,348	30.02	89,276	2.71	900,072	27.32
Hawaii	185,860	2,579,482	13.88	823,818	4.43	1,755,664	9.45
Idaho	245,331	2,906,133	11.85	2,003,364	8.17	902,770	3.68
Illinois	2,027,600	115,147,909	56.79	90,628,861	44.70	24,519,048	12.09
Indiana	988,702	20,766,272	21.00	10,803,488	10.93	9,962,784	10.08
Iowa	497,301	5,344,132	10.75	3,369,952	6.78	1,974,180	3.97
Kansas	472,188	8,886,952	18.82	5,293,851	11.21	3,593,101	7.61
Kentucky	648,180	26,538,946	40.94	16,787,150	25.90	9,751,796	15.04
Louisiana	756,579	23,361,365	30.88	18,697,179	24.71	4,664,186	6.16
Maine	209,253	3,461,514	16.54	2,004,785	9.58	1,456,730	6.96
Maryland	846,582	19,161,937	22.63	15,693,854	18.54	3,468,083	4.10
Massachusetts	971,425	46,622,121	47.99	28,398,141	29.23	18,223,979	18.76
Michigan	1,725,617	53,536,170	31.02	38,738,483	22.45	14,797,687	8.58
Minnesota	854,034	17,073,430	19.99	11,406,639	13.36	5,666,791	6.64
Mississippi	500,716	30,078,584	60.07	20,037,955	40.02	10,040,630	20.05
Missouri	914,110	72,356,033	79.15	50,825,775	55.60	21,530,258	23.55
Montana	157,556	3,170,362	20.12	2,425,496	15.39	744,866	4.73
Nebraska	288,261	6,387,653	22.16	4,249,540	14.74	2,138,113	7.42
Nevada	325,610	3,912,483	12.02	2,421,372	7.44	1,491,111	4.58
New Hampshire	206,783	1,247,451	6.03	530,838	2.57	716,614	3.47
New Jersey	1,289,256	42,440,945	32.92	27,363,746	21.22	15,077,198	11.69
New Mexico	324,495	18,810,054	57.97	11,575,555	35.67	7,234,499	22.29
New York	2,887,776	276,467,768	95.74	207,677,445	71.92	68,790,323	23.82
North Carolina	1,275,925	27,921,630	21.88	21,983,634	17.23	5,937,996	4.65
North Dakota	112,751	1,751,190	15.53	1,302,463	11.55	448,726	3.98
Northern Mariana Is.	9,692	498,872	51.47	76,608	7.90	422,264	43.57
Ohio	1,836,554	60,282,759	32.82	47,026,810	25.61	13,255,949	7.22
Oklahoma	627,032	24,805,819	39.56	15,794,765	25.19	9,011,054	14.37
Oregon	545,033	10,697,007	19.63	5,276,364	9.68	5,420,644	9.95
Pennsylvania	1,816,716	54,120,734	29.79	36,650,995	20.17	17,469,739	9.62
Puerto Rico	613,019	76,756,365	125.21	48,693,129	79.43	28,063,236	45.78
Rhode Island	156,454	4,689,127	29.97	3,110,793	19.88	1,578,334	10.09
South Carolina	666,780	52,125,134	78.17	37,733,366	56.59	14,391,768	21.58
South Dakota	131,037	1,876,104	14.32	1,125,849	8.59	750,255	5.73
Tennessee	916,202	46,427,754	50.67	26,658,931	29.10	19,768,823	21.58
Texas	3,991,783	151,729,403	38.01	100,978,840	25.30	50,750,564	12.71
Utah	480,255	5,096,993	10.61	3,810,352	7.93	1,286,641	2.68
Vermont	104,559	1,686,362	16.13	987,458	9.44	698,904	6.68
Virgin Islands	20,866	834,949	40.01	670,408	32.13	164,541	7.89
Virginia	1,133,994	19,421,294	17.13	14,181,734	12.51	5,239,560	4.62
Washington	1,003,714	18,509,014	18.44	11,905,282	11.86	6,603,731	6.58
West Virginia	291,811	5,636,211	19.31	3,126,154	10.71	2,510,057	8.60
Wisconsin	877,753	25,603,492	29.17	16,636,171	18.95	8,967,321	10.22
Wyoming	92,105	1,126,356	12.23	886,730	9.63	239,626	2.60
Totals	47,549,326	$2,078,258,739	$43.71	$1,422,171,589	$29.91	$656,087,149	$13.80

Source: Raw funding data provided by the Universal Service Administrative Company, rollups performed by Industry Analysis and Technology Division, Wireline Competition Bureau, FCC.

[1] Because of the appeals process, funding commitments and disbursements have been made after the end of the program year. Also, disbursements may continue beyond the end of the program year in the event of delayed internal connections installation.

[2] Students enrolled in fall of 1999. Although private schools are eligible for funding, state-by-state enrollment data were not available. Figures do not include any students in Defence Department or Bureau of Indian Affairs schools. Data from the U.S. Department of Education.

Table 4.5a
Net Dollar Flow for Schools and Libraries Support Mechanism, by State
(Values in Thousands)
Funding Period: July 1, 1999 Through June 30, 2000
Activity through February 26, 2002[1]

State or Jurisdiction	Estimated Contributions to Schools and Libraries Support Mechanism[2]	Payments from USF: USAC Disbursements on Behalf of Schools and Libraries	Net Dollar Flow[3]
Alabama	$21,649	$22,073	$424
Alaska	4,048	9,428	5,380
Arizona	33,212	32,774	-438
Arkansas	12,049	7,947	-4,102
California	158,472	197,086	38,614
Colorado	32,649	10,003	-22,646
Connecticut	25,585	30,348	4,763
Delaware	6,372	1,253	-5,119
District of Columbia	9,198	3,981	-5,217
Florida	108,922	58,033	-50,889
Georgia	52,966	57,218	4,252
Guam	537	0	-537
Hawaii	6,543	3,553	-2,990
Idaho	8,326	3,759	-4,567
Illinois	71,462	148,434	76,972
Indiana	30,229	18,096	-12,133
Iowa	13,394	5,774	-7,620
Kansas	15,414	13,163	-2,251
Kentucky	20,166	39,375	19,208
Louisiana	21,528	33,799	12,271
Maine	7,538	2,512	-5,026
Maryland	36,901	18,065	-18,836
Massachusetts	44,768	27,004	-17,764
Michigan	46,306	66,095	19,789
Minnesota	28,058	22,090	-5,968
Mississippi	13,595	25,464	11,869
Missouri	30,566	21,053	-9,513
Montana	5,994	3,073	-2,921
Nebraska	9,419	5,280	-4,139
Nevada	15,219	2,144	-13,075
New Hampshire	10,194	900	-9,294
New Jersey	68,387	33,325	-35,062
New Mexico	9,804	24,649	14,845
New York	112,260	162,339	50,079
North Carolina	47,412	29,939	-17,473
North Dakota	4,452	1,706	-2,746
Northern Mariana Islands	173	44	-129
Ohio	55,475	37,485	-17,989
Oklahoma	16,701	27,342	10,641
Oregon	21,089	7,755	-13,334
Pennsylvania	68,154	55,277	-12,877
Puerto Rico	8,272	37,723	29,451
Rhode Island	7,011	5,489	-1,522
South Carolina	22,862	28,357	5,495
South Dakota	4,776	1,307	-3,469
Tennessee	30,400	46,872	16,472
Texas	104,152	119,960	15,808
Utah	12,472	4,435	-8,037
Vermont	4,581	998	-3,584
Virgin Islands	905	1,981	1,076
Virginia	49,331	22,713	-26,618
Washington	36,427	22,728	-13,699
West Virginia	9,490	4,874	-4,616
Wisconsin	25,945	22,294	-3,651
Wyoming	3,785	2,936	-849
Totals	$1,625,594	$1,594,664[4]	-$30,930

[1] Because of the appeals process, funding commitments and disbursements have been made after the end of the program year. Also, disbursements may continue beyond the end of the program year in the event of delayed internal connections installation.

[2] Carriers make payments into the fund based on their end-user interstate telecommunications revenues. The estimates in this column are computed by multiplying the state's share of end-user revenue times the nationwide total contribution at the bottom of this column. The state's estimated share of nationwide end-user interstate revenue is shown in Table 1.12. For the methodology used to derive the state's share of nationwide end-user revenues, see the technical appendix to Chapter 1.

[3] This column sums to a negative number because of administrative costs.

[4] Total includes disbursements of $2.357 million for American Samoa.

Note: Totals may not appear to add due to rounding.

Source: USAC data. Rollups performed by the Industry Analysis and Technology Division, Wireline Competition Bureau, FCC.

Table 4.5b
Net Dollar Flow for Schools and Libraries Support Mechanism, by State
(Values in Thousands)
Funding Period: July 1, 2000 Through June 30, 2001
Activity through February 26, 2002[1]

State or Jurisdiction	Estimated Contributions to Schools and Libraries Support Mechanism[2]	Payments from USF: USAC Disbursements on Behalf of Schools and Libraries	Net Dollar Flow[3]
Alabama	$19,400	$15,955	-$3,444
Alaska	3,628	8,576	4,948
Arizona	29,761	34,664	4,903
Arkansas	10,797	11,943	1,145
California	142,009	267,130	125,121
Colorado	29,258	8,804	-20,453
Connecticut	22,927	20,958	-1,969
Delaware	5,710	1,141	-4,569
District of Columbia	8,243	6,069	-2,174
Florida	97,606	35,406	-62,200
Georgia	47,463	39,019	-8,445
Guam	481	89	-392
Hawaii	5,863	824	-5,039
Idaho	7,461	2,003	-5,457
Illinois	64,038	90,629	26,591
Indiana	27,088	10,803	-16,285
Iowa	12,003	3,370	-8,633
Kansas	13,813	5,294	-8,519
Kentucky	18,071	16,787	-1,284
Louisiana	19,292	18,697	-595
Maine	6,755	2,005	-4,750
Maryland	33,067	15,694	-17,373
Massachusetts	40,117	28,398	-11,719
Michigan	41,495	38,738	-2,757
Minnesota	25,143	11,407	-13,737
Mississippi	12,183	20,038	7,855
Missouri	27,391	50,826	23,435
Montana	5,371	2,425	-2,946
Nebraska	8,440	4,250	-4,191
Nevada	13,638	2,421	-11,217
New Hampshire	9,135	531	-8,604
New Jersey	61,282	27,364	-33,919
New Mexico	8,786	11,576	2,790
New York	100,597	207,677	107,080
North Carolina	42,486	21,984	-20,503
North Dakota	3,990	1,302	-2,687
Northern Mariana Islands	155	77	-78
Ohio	49,712	47,027	-2,685
Oklahoma	14,966	15,795	829
Oregon	18,898	5,276	-13,622
Pennsylvania	61,074	36,651	-24,423
Puerto Rico	7,413	48,693	41,280
Rhode Island	6,283	3,111	-3,172
South Carolina	20,487	37,733	17,247
South Dakota	4,279	1,126	-3,154
Tennessee	27,242	26,659	-583
Texas	93,332	100,979	7,647
Utah	11,176	3,810	-7,366
Vermont	4,105	987	-3,118
Virgin Islands	811	670	-140
Virginia	44,206	14,182	-30,024
Washington	32,643	11,905	-20,738
West Virginia	8,504	3,126	-5,378
Wisconsin	23,250	16,636	-6,614
Wyoming	3,391	887	-2,505
Totals	$1,456,715	$1,422,172[4]	-$34,543

[1] Because of the appeals process, funding commitments and disbursements have been made after the end of the program year. Also, disbursements may continue beyond the end of the program year in the event of delayed internal connections installation.

[2] Carriers make payments into the fund based on their end-user interstate telecommunications revenues. The estimates in this column are computed by multiplying the state's share of end-user revenue times the nationwide total contribution at the bottom of this column. The state's estimated share of nationwide end-user interstate revenue is shown in Table 1.12. For the methodology used to derive the state's share of nationwide end-user revenues, see the technical appendix to Chapter 1.

[3] This column sums to a negative number because of administrative costs.

[4] Total includes disbursements of $2.043 million for American Samoa.

Note: Totals may not appear to add due to rounding.

Source: USAC data. Rollups performed by the Industry Analysis and Technology Division, Wireline Competition Bureau, FCC.

5. Rural Health Care Support

The portion of the 1996 Telecommunications Act that covers universal service support for rural health care providers states that "[a] telecommunications carrier shall . . . provide telecommunications services . . . to any public or non-profit health care provider . . . at rates that are reasonably comparable to rates charged for similar services in urban areas in that state".[1] The Commission's universal service rules permit eligible health care providers[2] to receive support for any telecommunications service.[3] The length of a supported telecommunications service may not exceed the distance between the rural health care provider and the nearest large city.[4] The Commission defined "nearest large city" as the city located in the eligible health care provider's state with a population of at least 50,000 that is nearest to the health provider's location.[5] In addition, an eligible health care provider that cannot obtain toll-free Internet access is entitled to receive the lesser of $180 per month in toll charge credits per month, or the toll charges incurred for 30 hours per month, for telecommunications access to an Internet service provider.[6]

In 1999, the FCC adopted two orders that significantly changed the universal service support program for rural health care providers starting in Funding Year 3 (July 1, 2000 – June 30, 2001). The Fifteenth Order on Reconsideration[7] 1) removed the per-location funding limit; 2) ended the 1.544 Mbs of bandwidth restriction and authorized support for any commercially available telecommunications service regardless of bandwidth; 3) simplified the application process by allowing discounts to be based on actual long distance charges instead of basing them on a comparison of tariffed rates in urban and rural areas; and 4) affirmed the ability of rural health care providers to join consortia and allowed new members to be added to a consortium at any time after the rural health care provider applies for support. The Fourteenth Order on Reconsideration

---

1 47 U.S.C. § 254(h)(1)(A).

2 47 C.F.R. § 54.601.

3 A 1.544 Mbps (T1) maximum bandwidth cap was employed in Funding Years 1 and 2. *See Federal-State Joint Board on Universal Service,*CC Docket No. 96-45, Report and Order, 12 FCC Rcd 8776, 8952-94 (1997). The Commission removed the bandwidth cap for year three and beyond. *See Federal-State Joint Board on Universal Service,* CC Docket Nos. 97-21 and 96-45, Sixth Order on Reconsideration in CC Docket No. 97-21, Fifteenth Order on Reconsideration in CC Docket No. 96-45, 14 FCC Rcd 18756 (1999) (*Fifteenth Order on Reconsideration*).

4 47 C.F.R. § 54.601(c).

5 47 C.F.R. § 54.605(c).

6 47 C.F.R. § 54.621.

7 *Fifteenth Order on Reconsideration*, 14 FCC Rcd 18756.

eliminated the requirement that rural health care providers receive services from eligible telecommunications carriers.[8]

To apply for funding, an eligible rural health care provider must first submit FCC Form 465 (description of services requested and certification form) to the Rural Health Care Division (RHCD).[9] If the RHCD determines that the health care provider is eligible, it posts the Form 465 on its Website.[10] After 28 days from posting, the rural health care provider may contract with the most cost-effective bidder. The service provider then fills out FCC Form 468 (verification of services to be provided), and submits it to the rural health care provider. The rural health care provider must then complete FCC Form 466 (services ordered and certification form). The rural health care provider must then submit both FCC forms to RHCD.

Upon receipt and approval of FCC Forms 466 and 468, the RHCD sends a Funding Commitment letter to the rural health care provider that notifies it of the preliminary approval of the request for support, and provides an estimate of the amount of support that can be expected. The rural health care provider must respond by submitting FCC Form 467 (receipt of service confirmation form) to verify that the service has begun. RHCD then sends a Support Schedule to the carrier and the health care provider. The carrier provides support to the rural health care provider, then invoices RHCD for the support, and upon approval, RHCD instructs USAC to reimburse the carrier.

Initially, the Commission established a $400 million per funding year cap for the rural health care mechanism.[11] The Commission later determined that USAC could collect no more than $100 million for the first funding period.[12] For the second funding period, the Commission established a

---

8 *Federal-State Board on Universal Service*, CC Docket No. 96-45, Fourteenth Order on Reconsideration, 14 FCC Rcd 20106 (1999).

9 The Rural Health Care Corporation merged into the Universal Service Administrative and became the Rural Health Care Division on January 1, 1999. *See Changes to the Board of Directors of the National Exchange Carrier Association, Inc., Federal-State Joint Board on Universal Service*, CC Docket Nos. 97-21 and 96-45, Third Report and Order in CC Docket No. 97-21 and Fourth Order on Reconsideration in CC Docket No. 97-21 and Eighth Order on Reconsideration in CC Docket No. 96-45, 13 FCC Rcd 25058, 25064-65, para. 12 (1998).

10 The forms may be viewed at <www.rhc.universalservice.org >.

11 47 C.F.R. § 54.623(a).

12 *Federal-State Board on Universal Service*, CC Docket No. 96-45, Fifth Order on Reconsideration and Fourth Report and Order in CC Docket 96-45, 13 FCC Rcd 14915 (1998).

$12 million funding cap.[13] The third and future funding periods continue to be governed by the $400 million funding cap that the Commission initially established. For more information on the Universal Service Program for Rural Health Care providers, visit the RHCD Website.[14]

On April 18, 2002, the Commission issued a notice of proposed rulemaking seeking comment on several categories of issues.[15] The notice seeks comments on 1) whether otherwise eligible entities that perform functions outside the statutory definition of "health care provider" should be eligible for discounts; 2) whether support should be provided for Internet access; and 3) whether to change the methodology for calculating service discounts. The Notice also seeks comment on 1) how to streamline the application process; 2) how to allocate funds if demand exceeds the annual cap; 3) how to modify the current competitive bidding rules; 4) how to encourage partnerships with clinics at schools and libraries; and 5) how to improve the Commission's measures to prevent waste, fraud, and abuse.

Nearly $3.4 million was disbursed for the first funding period (January 1, 1998 through June 30, 1999).[16] For details, see the previous edition of the *Monitoring Report*.[17] For the second funding period, which ran from July 1, 1999 through June 30, 2000, USAC reports that it received 1,234 FCC Forms 465, and that it had committed $7.12 million.[18] Not all of the rural health care providers used their entire commitments, however. USAC estimates that $2.779 million of the $7.105 million will not be used, so disbursements for Funding Year 2 should not exceed $4.33 million.[19] As of February 26, 2002, USAC had disbursed $4.30 million.[20]

---

13 *Federal-State Board on Universal Service*, CC Docket No. 96-45, Twelfth Order on Reconsideration in CC Docket 96-45, FCC 99-121 (rel. May 28, 1999).

14 See www.rhc.universalservice.org .

15 *See Rural Health Care Support Mechanism*, WC Docket No. 02-60, Notice of Proposed Rulemaking, 17 FCC Rcd 806 (2002).

16 Universal Service Administrative Company, *Federal Universal Service Programs Fund Size Projections and Contributions Base for the Third Quarter, 2000,* at 23.

17 *Universal Service Monitoring Report,* CC Docket No. 98-202, October 2001.

18 See www.rhc.universalservice.org .

19 Universal Service Administrative Company *Federal Universal Service Support Mechanisms Fund Size Projections for the Fourth Quarter 2001* at 17. USAC reported that as of June 30, 2001, of the 1,243 Forms 465 that had been filed, 1,097 were posted, 20 were incomplete, 25 were denied due to ineligibility, and 92 were withdrawn.

20 See Table 5.1a.

The third funding period began on July 1, 2000, and ran through June 30, 2001.[21] The filing window for FCC Forms 465 opened on March 30, 2000, and closed on June 13, 2000. Because the requests filed within the filing window totaled an amount that was less than the funding cap set by the Commission, USAC continued to receive and process requests for support for year 3 after the window closed. As of December 31, 2001, 1,356 FCC Forms 466/468 packets had been received.[22] As of February 26, 2002, $10.8 million had been committed, and $5.7 million had been disbursed.[23]

USAC supplied the Commission with funding commitments and disbursements information as of February 26, 2002.[24] These files are available at the **FCC-State Link** web site.[25] These data form the basis for the commitments and disbursements summaries below.

Table 5.1a and 5.1b summarize funding commitments and authorizations on a state-by-state basis. Table 5.1a shows that, as of February 26, 2002, for Funding Year 2 (July 1, 1999 through June 30, 2000) $7.12 million was committed, and $4.3 million was disbursed. Table 5.1b shows that, as of February 26, 2002, for Funding Year 3 (July 1, 2000 through June 30, 2001) $10.76 million had been committed, and $5.67 million had been disbursed.

The Commission now has data that allows it to publish the service speeds that rural health care providers are acquiring with Rural Health Care discounts. Tables 5.2a through 5.2c show service speed information for the first three funding periods.

Table 5.3 shows, for the second and third funding periods, the estimated contributions towards the rural health care support mechanism, the total amount of funding disbursements, the funding disbursements per person in rural counties, and the net dollar flow for each state.

---

21 See www.rhc.universalservice.org .

22 Universal Service Administrative Company, *Federal Universal Service Support Mechanisms Fund Size Projections for the Second Quarter 2002,* at 18.

23 See Table 5.1b.

24 Funding authorizations are the step before payment is actually made.

25 Funding commitments and authorizations for disbursements for Funding Years 1 and 2 are available in the file RHCSum2002.zip. The file is located under the "National Exchange Carrier Association Data" link at www.fcc.gov/wcb/stats.

Table 5.1a

Rural Health Care Funding Commitments by State
Funding Period: July 1, 1999 through June 30, 2000
Activity through February 26, 2002

State	Total Funds Committed	Providers Receiving Support	Total Funds Disbursed	Providers Receiving Support
Alabama	$0	0	$0	0
Alaska	4,684,910	123	1,910,977	82
Arizona	193,882	23	193,882	23
Arkansas	105,318	28	86,805	28
California	87,663	14	87,663	14
Colorado	80,962	15	79,605	15
Connecticut	0	0	0	0
Delaware	0	0	0	0
District of Columbia	0	0	0	0
Florida	0	0	0	0
Georgia	0	0	0	0
Hawaii	86,491	10	85,358	9
Idaho	35,164	8	35,003	7
Illinois	70,243	13	70,243	13
Indiana	0	0	0	0
Iowa	22,288	20	22,288	20
Kansas	148,869	52	137,460	51
Kentucky	0	0	0	0
Louisiana	3,958	1	3,958	1
Maine	0	0	0	0
Maryland	0	0	0	0
Massachusetts	0	0	0	0
Michigan	147,687	22	147,687	22
Minnesota	281,915	63	279,149	63
Mississippi	30,023	9	29,904	9
Missouri	39,932	8	39,932	8
Montana	141,050	29	139,435	28
Nebraska	264,679	13	264,679	13
Nevada	0	0	0	0
New Hampshire	18,463	5	18,463	5
New Jersey	0	0	0	0
New Mexico	135,942	41	130,901	40
New York	168	1	168	1
North Carolina	93,674	15	93,674	15
North Dakota	157,099	29	157,099	29
Ohio	31,761	8	31,761	8
Oklahoma	9,931	3	9,931	3
Oregon	4,993	3	4,993	3
Pennsylvania	0	0	0	0
Rhode Island	0	0	0	0
South Carolina	9,943	2	9,943	2
South Dakota	60,136	27	60,024	27
Tennessee	5,052	3	5,052	3
Texas	104,513	19	104,513	19
Utah	0	0	0	0
Vermont	29	1	29	1
Virginia	31,823	4	31,823	4
Washington	23,531	11	23,531	11
West Virginia	3,756	3	3,756	3
Wisconsin	4,157	6	4,157	6
Wyoming	715	1	715	1
Totals	7,120,719	633	4,304,559	587

Source: USAC data. Rollups performed by the Industry Analysis and Technology Division, Wireline Competition Bureau, FCC.

Table 5.1b

Rural Health Care Funding Commitments and Authorizations by State
Funding Period: July 1, 2000 through June 30, 2001
Activity through February 26, 2002

State	Total Funds Committed	Providers Receiving Commitments	Total Funds Disbursed	Providers Receiving Support
Alabama	$4,409	3	$0	0
Alaska	6,379,537	170	3,466,675	46
Arizona	343,765	29	178,027	18
Arkansas	108,306	40	63,112	19
California	139,467	38	131,607	11
Colorado	93,711	23	19,245	2
Connecticut	0	0	0	0
Delaware	0	0	0	0
District of Columbia	0	0	0	0
Florida	0	0	0	0
Georgia	0	0	0	0
Hawaii	223,884	29	218,920	14
Idaho	54,898	12	1,632	1
Illinois	74,748	10	56,454	5
Indiana	0	0	0	0
Iowa	140,737	33	77,902	17
Kansas	184,974	84	70,217	22
Kentucky	15,987	19	14,488	6
Louisiana	8,478	1	8,478	1
Maine	0	0	0	0
Maryland	0	0	0	0
Massachusetts	0	0	0	0
Michigan	367,542	82	74,938	9
Minnesota	464,646	87	203,918	25
Mississippi	25,225	7	8,598	4
Missouri	59,494	11	8,892	3
Montana	359,237	67	200,704	28
Nebraska	460,700	30	238,991	12
Nevada	5,230	2	0	0
New Hampshire	23,384	6	0	0
New Jersey	0	0	0	0
New Mexico	149,371	37	35,977	5
New York	1,241	2	0	0
North Carolina	153,453	20	64,577	9
North Dakota	255,452	56	188,376	28
Ohio	4,703	6	4,035	2
Oklahoma	54,863	10	8,328	4
Oregon	55,354	21	28,406	5
Pennsylvania	2,481	6	0	0
Rhode Island	0	0	0	0
South Carolina	22,351	2	17,909	1
South Dakota	154,169	52	132,687	20
Tennessee	10,788	4	1,148	1
Texas	99,204	20	0	0
Utah	0	0	0	0
Vermont	0	0	0	0
Virgin Islands	88,814	16	87,673	10
Virginia	38,527	4	0	0
Washington	79,421	41	30,176	9
West Virginia	6,881	5	5,443	3
Wisconsin	23,062	10	4,149	1
Wyoming	24,100	5	14,921	3
Totals	10,762,596	1,100	5,666,604	344

Source: USAC data. Rollups performed by the Industry Analysis and Technology Division, Wireline Competition Bureau, FCC.

Table 5.2a
Service Speeds Acquired by Rural Health Care Providers
Funding Period: January 1, 1998 Through June 30, 1999
Activity Complete

State	Voice Grade 56K to 199K	Broadband 200K to 1.49Mb	Broadband 1.5Mb and faster	Other Service or Speed Unknown	Total
Alabama	$0	$0	$9,199	$0	$9,199
Alaska	366,153	57,205	195,286	9,336	627,981
Arizona	13,154	39,375	250,210	0	302,740
Arkansas	0	0	13,354	0	13,354
California	0	0	9,982	0	9,982
Colorado	0	0	59,471	0	59,471
Connecticut	0	0	0	0	0
Delaware	0	0	0	0	0
District of Columbia	0	0	0	0	0
Florida	0	0	0	0	0
Georgia	0	0	0	0	0
Hawaii	0	0	100,823	0	100,823
Idaho	0	0	21,625	0	21,625
Illinois	0	0	89,858	0	89,858
Indiana	0	0	0	0	0
Iowa	37,908	0	31,209	0	69,116
Kansas	20,804	1,167	70,003	0	91,974
Kentucky	0	0	0	0	0
Louisiana	0	0	0	0	0
Maine	0	0	0	0	0
Maryland	0	0	0	0	0
Massachusetts	0	0	0	247	247
Michigan	52,917	7,858	147,225	0	208,000
Minnesota	8,721	0	266,957	988	276,666
Mississippi	15,210	0	25,422	3,552	44,185
Missouri	0	0	60,120	0	60,120
Montana	6,081	132,670	107,875	0	246,626
Nebraska	1,050	0	74,594	0	75,644
Nevada	0	0	58,236	0	58,236
New Hampshire	557	0	13,001	0	13,558
New Jersey	0	0	0	0	0
New Mexico	56,479	19,541	45,561	395	121,976
New York	1,389	0	122,792	0	124,181
North Carolina	0	0	29,679	0	29,679
North Dakota	6,127	0	305,123	0	311,250
Ohio	8,531	0	29,858	0	38,389
Oklahoma	0	0	19,525	1,013	20,537
Oregon	0	0	13,219	0	13,219
Pennsylvania	0	0	49,104	0	49,104
Rhode Island	0	0	0	0	0
South Carolina	0	0	13,199	0	13,199
South Dakota	4,771	0	70,746	0	75,517
Tennessee	9,991	0	0	0	9,991
Texas	15,211	0	538	0	15,749
Utah	0	0	29,535	0	29,535
Vermont	4,613	0	0	0	4,613
Virgin Islands	0	0	2,971	0	2,971
Virginia	34,922	0	9,980	0	44,902
Washington	919	0	28,530	0	29,449
West Virginia	0	0	16,259	0	16,259
Wisconsin	11,166	0	3,715	0	14,881
Wyoming	1,023	29,580	0	0	30,602
Totals	$677,695	$287,396	$2,394,783	$15,531	$3,375,405

Source: USAC data. Rollups performed by the Industry Analysis and Technology Division, Wireline Competition Bureau, FCC.

Table 5.2b
Service Speeds Acquired by Rural Health Care Providers
Funding Period: July 1, 1999 Through June 30, 2000
Activity Complete

State	Voice Grade 56K to 199K	Broadband 200K to 1.49Mb	Broadband 1.5Mb and faster	Other Service or Speed Unknown	Total
Alabama	$0	$0	$0	$0	$0
Alaska	825,074	6,843	979,280	99,781	1,910,977
Arizona	0	0	193,882	0	193,882
Arkansas	10,496	6,341	69,968	0	86,805
California	1,952	77,777	7,934	0	87,663
Colorado	6,311	6,507	66,786	0	79,605
Connecticut	0	0	0	0	0
Delaware	0	0	0	0	0
District of Columbia	0	0	0	0	0
Florida	0	0	0	0	0
Georgia	0	0	0	0	0
Hawaii	0	0	85,358	0	85,358
Idaho	0	0	35,003	0	35,003
Illinois	7,386	0	62,857	0	70,243
Indiana	0	0	0	0	0
Iowa	4,143	0	18,145	0	22,288
Kansas	60,497	4,799	72,164	0	137,460
Kentucky	0	0	0	0	0
Louisiana	0	0	3,958	0	3,958
Maine	0	0	0	0	0
Maryland	0	0	0	0	0
Massachusetts	0	0	0	0	0
Michigan	16,095	0	131,592	0	147,687
Minnesota	35,186	0	243,376	587	279,149
Mississippi	15,981	0	13,923	0	29,904
Missouri	1,223	0	38,709	0	39,932
Montana	4,244	28,830	106,361	0	139,435
Nebraska	5,331	0	259,347	0	264,679
Nevada	0	0	0	0	0
New Hampshire	933	0	17,531	0	18,463
New Jersey	0	0	0	0	0
New Mexico	62,004	14,473	54,424	0	130,901
New York	0	0	168	0	168
North Carolina	812	0	92,861	0	93,674
North Dakota	7,057	0	150,042	0	157,099
Ohio	0	0	31,761	0	31,761
Oklahoma	0	0	8,959	972	9,931
Oregon	0	0	4,993	0	4,993
Pennsylvania	0	0	0	0	0
Rhode Island	0	0	0	0	0
South Carolina	4,636	0	5,308	0	9,943
South Dakota	5,334	435	54,255	0	60,024
Tennessee	5,052	0	0	0	5,052
Texas	6,221	86,785	11,506	0	104,513
Utah	0	0	0	0	0
Vermont	0	29	0	0	29
Virgin Islands	0	0	0	0	0
Virginia	31,823	0	0	0	31,823
Washington	0	0	23,531	0	23,531
West Virginia	804	0	2,952	0	3,756
Wisconsin	4,088	0	69	0	4,157
Wyoming	0	0	715	0	715
Totals	$1,122,681	$232,820	$2,847,717	$101,340	$4,304,559

Source: USAC data. Rollups performed by the Industry Analysis and Technology Division, Wireline Competition Bureau, FCC.

Table 5.2c
Service Speeds Acquired by Rural Health Care Providers
(Funding Period: July 1, 2000 Through June 30, 2001
Activity Through February 26, 2002)

State	Voice Grade 56K to 199K	Broadband 200K to 1.49Mb	Broadband 1.5Mb and faster	Other Service or Speed Unknown	Total
Alabama	$0	$0	$0	$0	$0
Alaska	0	35,776	2,957,695	473,204	3,466,675
Arizona	0	0	178,027	0	178,027
Arkansas	0	0	63,112	0	63,112
California	123,716	0	7,891	0	131,607
Colorado	0	0	19,245	0	19,245
Connecticut	0	0	0	0	0
Delaware	0	0	0	0	0
District of Columbia	0	0	0	0	0
Florida	0	0	0	0	0
Georgia	0	0	0	0	0
Hawaii	0	0	218,920	0	218,920
Idaho	1,632	0	0	0	1,632
Illinois	0	0	56,454	0	56,454
Indiana	0	0	0	0	0
Iowa	0	0	75,359	2,543	77,902
Kansas	19,460	0	32,063	18,694	70,217
Kentucky	0	0	14,488	0	14,488
Louisiana	0	0	8,478	0	8,478
Maine	0	0	0	0	0
Maryland	0	0	0	0	0
Massachusetts	0	0	0	0	0
Michigan	342	0	73,667	930	74,938
Minnesota	0	0	194,233	9,685	203,918
Mississippi	1,514	0	0	7,084	8,598
Missouri	0	0	8,892	0	8,892
Montana	0	0	197,676	3,028	200,704
Nebraska	0	0	236,406	2,585	238,991
Nevada	0	0	0	0	0
New Hampshire	0	0	0	0	0
New Jersey	0	0	0	0	0
New Mexico	0	0	14,220	21,757	35,977
New York	0	0	0	0	0
North Carolina	0	0	63,713	865	64,577
North Dakota	9,270	0	169,040	10,066	188,376
Ohio	546	0	1,736	1,753	4,035
Oklahoma	0	0	7,541	787	8,328
Oregon	0	0	28,406	0	28,406
Pennsylvania	0	0	0	0	0
Rhode Island	0	0	0	0	0
South Carolina	0	0	17,909	0	17,909
South Dakota	180	0	115,933	16,574	132,687
Tennessee	0	0	1,148	0	1,148
Texas	0	0	0	0	0
Utah	0	0	0	0	0
Vermont	0	0	0	0	0
Virgin Islands	0	0	45,135	42,538	87,673
Virginia	0	0	0	0	0
Washington	0	0	30,176	0	30,176
West Virginia	856	0	4,587	0	5,443
Wisconsin	0	0	4,149	0	4,149
Wyoming	0	0	0	14,921	14,921
Totals	$157,517	$35,776	$4,846,299	$627,013	$5,666,604

Source: USAC data. Rollups performed by the Industry Analysis and Technology Division, Wireline Competition Bureau, FCC.

Table 5.3a
Net Dollar Flow for Rural Health Care Support Mechanism, by State
Values in Thousands, Except Disbursements per Person in Rural Counties
Second Funding Period: July 1, 1999 Through June 30, 2000
Activity Through February 26, 2002[1]

State or Jurisdiction	Estimated Contributions to Rural Health Care Support Mechanism[2]	Payments from USF: USAC Disbursements on Behalf of Rural Health Care Providers	Payments from USF: Population in Rural Counties[3]	Payments from USF: Disbursements Per Person in Rural Counties	Net Dollar Flow[4]
Alabama	$99	$0	102	$0.000	-$99
Alaska	18	1,911	305	6.269	1,893
Arizona	151	194	588	0.330	43
Arkansas	55	87	544	0.160	32
California	722	88	240	0.365	-634
Colorado	149	80	215	0.371	-69
Connecticut	117	0	NA	0.000	-117
Delaware	29	0	NA	0.000	-29
District of Columbia	42	0	NA	0.000	-42
Florida	496	0	89	0.000	-496
Georgia	241	0	NA	0.000	-241
Guam	2	0	NA	0.000	-2
Hawaii	30	85	343	0.249	56
Idaho	38	35	369	0.095	-3
Illinois	326	70	461	0.152	-255
Indiana	138	0	NA	0.000	-138
Iowa	61	22	643	0.035	-39
Kansas	70	137	545	0.252	67
Kentucky	92	0	203	0.000	-92
Louisiana	98	4	10	0.413	-94
Maine	34	0	NA	0.000	-34
Maryland	168	0	NA	0.000	-168
Massachusetts	204	0	NA	0.000	-204
Michigan	211	148	759	0.195	-63
Minnesota	128	279	936	0.298	151
Mississippi	62	30	280	0.107	-32
Missouri	139	40	165	0.242	-99
Montana	27	139	412	0.338	112
Nebraska	43	265	209	1.268	222
Nevada	69	0	142	0.000	-69
New Hampshire	46	18	189	0.097	-28
New Jersey	312	0	NA	0.000	-312
New Mexico	45	131	1,159	0.113	86
New York	511	0	535	0.000	-511
North Carolina	216	94	521	0.180	-122
North Dakota	20	157	270	0.582	137
Northern Mariana Islands	1	0	NA	0.000	-1
Ohio	253	32	215	0.148	-221
Oklahoma	76	10	266	0.037	-66
Oregon	96	5	476	0.010	-91
Pennsylvania	310	0	254	0.000	-310
Puerto Rico	38	0	NA	0.000	-38
Rhode Island	32	0	NA	0.000	-32
South Carolina	104	10	52	0.190	-94
South Dakota	22	60	195	0.308	38
Tennessee	138	5	149	0.034	-133
Texas	474	105	332	0.315	-370
Utah	57	0	25	0.000	-57
Vermont	21	0	66	0.000	-21
Virgin Islands	4	0	NA	0.000	-4
Virginia	225	32	83	0.384	-193
Washington	166	24	716	0.033	-142
West Virginia	43	4	216	0.017	-39
Wisconsin	118	4	689	0.006	-114
Wyoming	17	1	83	0.009	-17
Totals	$7,406	$4,305	14,050	$0.306	-$3,101

[1] Because of the appeals process, funding commitments and disbursements may be made after the program year ended.

[2] Carriers make payments into the fund based on their end-user interstate telecommunications revenues. The estimates in this column are computed by multiplying the state's share of end-user revenue times the nationwide total contribution at the bottom of this column. The state's estimated share of nationwide end-user interstate revenue is shown in Table 1.12. For the methodology used to derive the state's share of nationwide end-user revenues, see the technical appendix to Chapter 1.

[3] Population in rural counties provided by USAC. USAC did not provide population data for counties where no funding was disbursed. A small number of counties are designated both rural and non-rural. Presumably, most of the population in these counties resides in the non-rural areas, so their population figures were not included here.

[4] This column sums to a negative number because of administrative costs.

Source: USAC data. Rollups performed by the Industry Analysis and Technology Division, Wireline Competition Bureau, FCC.

Table 5.3b
Net Dollar Flow for Rural Health Care Support Mechanism, by State
Values in Thousands, Except Disbursements per Person in Rural Counties
Third Funding Period: July 1, 2000 Through June 30, 2001
Activity Through February 26, 2002[1]

State or Jurisdiction	Estimated Contributions to Rural Health Care Support Mechanism[2]	Payments from USF: USAC Disbursements on Behalf of Rural Health Care Providers	Payments from USF: Population in Rural Counties[3]	Payments from USF: Disbursements Per Person in Rural Counties	Net Dollar Flow[4]
Alabama	$118	$0	102	$0.000	-$118
Alaska	22	3,467	305	11.373	3,445
Arizona	181	178	588	0.303	-2
Arkansas	65	63	544	0.116	-2
California	861	132	240	0.548	-730
Colorado	177	19	215	0.090	-158
Connecticut	139	0	NA	0.000	-139
Delaware	35	0	NA	0.000	-35
District of Columbia	50	0	NA	0.000	-50
Florida	592	0	89	0.000	-592
Georgia	288	0	NA	0.000	-288
Guam	3	0	NA	0.000	-3
Hawaii	36	219	343	0.638	183
Idaho	45	2	369	0.004	-44
Illinois	388	56	461	0.122	-332
Indiana	164	0	NA	0.000	-164
Iowa	73	78	643	0.121	5
Kansas	84	70	545	0.129	-14
Kentucky	110	14	203	0.071	-95
Louisiana	117	8	10	0.885	-109
Maine	41	0	NA	0.000	-41
Maryland	201	0	NA	0.000	-201
Massachusetts	243	0	NA	0.000	-243
Michigan	252	75	759	0.099	-177
Minnesota	153	204	936	0.218	51
Mississippi	74	9	280	0.031	-65
Missouri	166	9	165	0.054	-157
Montana	33	201	412	0.487	168
Nebraska	51	239	209	1.145	188
Nevada	83	0	142	0.000	-83
New Hampshire	55	0	189	0.000	-55
New Jersey	372	0	NA	0.000	-372
New Mexico	53	36	1,159	0.031	-17
New York	610	0	535	0.000	-610
North Carolina	258	65	521	0.124	-193
North Dakota	24	188	270	0.698	164
Northern Mariana Islands	1	0	NA	0.000	-1
Ohio	302	4	215	0.019	-297
Oklahoma	91	8	266	0.031	-82
Oregon	115	28	476	0.060	-86
Pennsylvania	370	0	254	0.000	-370
Puerto Rico	45	0	NA	0.000	-45
Rhode Island	38	0	NA	0.000	-38
South Carolina	124	18	52	0.342	-106
South Dakota	26	133	195	0.680	107
Tennessee	165	1	149	0.008	-164
Texas	566	0	332	0.000	-566
Utah	68	0	25	0.000	-68
Vermont	25	0	66	0.000	-25
Virgin Islands	5	88	NA	NA	83
Virginia	268	0	83	0.000	-268
Washington	198	30	716	0.042	-168
West Virginia	52	5	216	0.025	-46
Wisconsin	141	4	689	0.006	-137
Wyoming	21	15	83	0.179	-6
Totals	$8,836	$5,667	14,050	$0.020	-$3,169

[1] Because of the appeals process, funding commitments and disbursements may be made after the program year ended.
[2] Carriers make payments into the fund based on their end-user interstate telecommunications revenues. The estimates in this column are computed by multiplying the state's share of end-user revenue times the nationwide total contribution at the bottom of this column. The state's estimated share of nationwide end-user interstate revenue is shown in Table 1.12. For the methodology used to derive the state's share of nationwide end-user revenues, see the technical appendix to Chapter 1.
[3] Population in rural counties provided by USAC. USAC did not provide population data for counties where no funding was disbursed. A small number of counties are designated both rural and non-rural. Presumably, most of the population in these counties resides in the non-rural areas, so their population figures were not included here.
[4] This column sums to a negative number because of administrative costs.

Source: USAC data. Rollups performed by the Industry Analysis and Technology Division, Wireline Competition Bureau, FCC.

6. Subscribership and Penetration

Background

The number and percentage of households that have telephone service represent the most fundamental measures of the extent of universal service. Continuing analysis of telephone penetration statistics allows us to examine the aggregate effects of Commission actions on households' decisions to maintain, acquire or drop telephone service. This section presents comprehensive data on telephone penetration statistics collected by the Bureau of the Census under contract with the Federal Communications Commission.[1] Along with telephone penetration statistics for the United States and each of the states from November 1983 to November 2001, data are provided on penetration based on various demographic characteristics. This section also updates information on telephone penetration by income by state.[2] This information is designed to help evaluate the degree of success of making telephone service available to low-income households in each state.

The most widely used measure of telephone subscribership is the percentage of households with telephone service, sometimes called a measure of telephone penetration. Prior to the 1980s, precise measurements of telephone subscribership received little attention. Traditionally, telephone penetration was measured by dividing the number of residential telephone lines by the number of households. Measures of penetration based on the number of residential lines, however, became subject to a large margin of error as more and more households added second telephone lines and more consumers acquired second homes. By 1980, the traditional penetration measure (residential lines divided by the number of households) reached 96%, while the number of households reporting that they had telephones in the 1980 census was 92.9%.

Recognizing the need for more precise periodic measurements of subscribership, the Commission requested that the Bureau of the Census include questions on telephone availability as part of its Current Population Survey (CPS), which monitors demographic trends between the decennial censuses. This survey is a staggered panel survey in which the people residing at particular addresses are included in the survey for four consecutive months in one year and the same four months in the following year. Use of the CPS has several advantages: it is conducted every month by an independent and expert agency; the sample is large; and the questions are consistent. Thus, changes in the results can be compared over time with a great deal of confidence.

---

1 This information was included in Industry Analysis and Technology Division, Wireline Competition Bureau, Federal Communications Commission, *Telephone Subscribership in the United States* (May 21, 2002). That report is updated three times a year.

2 This information was included in Industry Analysis and Technology Division, Wireline Competition Bureau, Federal Communications Commission, *Telephone Penetration by Income by State* (April 23, 2002). That report contains information on the number of households in each state as well as the percentages reported here.

Unfortunately, the results of the CPS cannot be directly compared with the penetration figures contained in the 1980 and 1990 decennial censuses.[3] This is due to differences in sampling techniques and survey methodologies, and because of differences in the context in which the questions were asked. For example, the 1990 decennial census reported 94.8% of all households in the United States had telephones, whereas the CPS data showed a penetration rate of 93.3% for 1990. This difference is statistically significant and appears to indicate that the CPS value may be on the low side and the decennial census value may be on the high side, with the most probable value lying somewhere in between. In the 2000 decennial census, the telephone question was changed from asking whether there was a telephone instrument to asking whether there was telephone service.

The specific questions asked in the CPS are: "Is there a telephone in this house/apartment?" And, if the answer to the first question is "no," this is followed up with, "Is there a telephone elsewhere on which people in this household can be called?" If the answer to the first question is "yes," the household is counted as having a telephone "in unit." If the answer to either the first or second question is "yes," the household is counted as having a telephone "available." The "in unit" data and the "available" data are reported in Tables 6.6 through 6.10 and 6.12 through 6.16, and Charts 6.1 and 6.8. All of the remaining tables and charts of this section just report the "in unit" data.

The questions are intended to be neutral as to whether the household has wireline or wireless phones. Beginning with the November 2001 survey, households were also asked which type(s) of phones they had. While the response rate was not sufficient for a complete reporting of the results of this new question, 1.2% of the households indicated that they had only wireless phones.[4]

Although the survey is conducted every month, not all questions are asked every month. The telephone questions are asked once every four months: in the month that a household is first included in the sample and in the month that the household reenters the sample a year later. Since the sample is staggered, the reported information for any given month actually reflects responses over the preceding four months. Aggregated summaries of the responses are reported to the Commission, based on the surveys conducted through March, July, and November of each year. The CPS later provides the Commission with the raw data files containing all of the responses to all of the questions on the CPS questionnaires in those months.[5]

---

3 Telephone penetration data from the 2000 census are not yet available, but should become available later this year.

4 5.9% of the households failed to answer this question. We are working with the CPS on ways of improving the response rate in future surveys.

5 Tables 6.3 through 6.5, 6.11, and 6.17 of this section are derived from these raw data files.

The Census Bureau data are based on a nationwide sample of about 56,000 households in the 50 states and the District of Columbia. (The CPS does not cover outlying areas that are not states, such as Puerto Rico, Guam, American Samoa, the Virgin Islands, and the Northern Mariana Islands.) Because a sample is used, the estimates are subject to sampling error. For the nationwide totals, changes in telephone penetration between consecutive reports of less than 0.4% may be due to sampling error and cannot be regarded as statistically significant.[6] As explained below, when comparing the same month in two consecutive years, changes of less than or equal to 0.3% are not statistically significant. When comparing annual averages, changes of less than or equal to 0.2% are not statistically significant. The annual averages are the average of the three surveys of the year in question. For individual states or other subgroups of the U.S. population, the amount of sampling variability is much greater, because the sample sizes are smaller. This will require larger changes to yield statistical significance at the same confidence level.

The data in this section are not seasonally adjusted. After adjusting for the trend over time, there is an average increase of 0.2% between November and March, followed by an average decrease of less than 0.1% between March and July and an average decrease of more than 0.1% between July and November. However, these changes are not statistically significant.

Once a year, in March, the CPS augments its sample with about 2,500 additional Hispanic households, and supplements its survey with additional questions, which include detailed information about income.[7] The more detailed information from the March surveys makes it possible to adjust the income categories for inflation. In the July and November surveys, only broad income categories are reported. (These are the categories that appear in Table 6.7.)

The Commission's Lifeline program was instituted in 1985 to help low-income households afford the monthly cost of telephone service. Under the federal Lifeline program, local telephone companies offer reduced rates to qualifying households and currently receive reimbursement from the federal universal service support mechanisms. Initially, the program was available only in those states that chose to participate by providing matching assistance.

Effective in 1998, the federal Lifeline program was revised so that a basic level of assistance would be provided in all states. In March 2001, the basic level of federal assistance was $6.10 per month for each participating household.[8] Additional federal support is also

---

6 The determination of the statistical significance of a change over time is discussed below. The critical value is dependent on the sizes of the samples from which the change is computed and by the confidence level, which is 95%.

7 The responses from the additional Hispanic households are not included in Tables 6.6 through 6.10, but they are included in Table 6.11. Thus, in some cases, there may be small discrepancies between the percentages in Table 6.6 and Table 6.11.

8 On July 1, 2001, the maximum residential subscriber line charge (SLC) was increased by

provided wherever a state chooses to provide matching assistance, at a rate of $1 in federal support for each $2 of state matching support, up to a maximum of $1.75 federal support (corresponding to $3.50 of state matching support). States may provide further support without further matching federal assistance.

Results and Statistical Analysis

Census Bureau figures for November 2001, the most recent data available, show that the percentage of households subscribing to telephone service is 94.9%. This represents an increase of 0.8% from November 2000. This increase is statistically significant. The average penetration rate for the year 2001 was also 94.9%, which is up 0.5% from the 2000 average. This increase is statistically significant, and the annual average for 2000 is the highest annual average ever reported by the CPS. As a result of the increase in penetration and an increasing number of households, 2 million households were added to the nation's telephone system between November 2000 and November 2001.

This section includes figures showing subscribership percentages by state, by the head of the household's age and race, by household size, by income, and for adult individuals by labor force status. The November 2001 data show that 95.6% of adult individuals in the civilian non-institutionalized population have a telephone in their household. This figure is up 0.8% from the November 1999 level. The average penetration rate for 2001 was also 95.6% for adult individuals, which is up 0.5% from the 2000 average. These increases are statistically significant.

This section contains seventeen tables and nine charts presenting penetration statistics for various geographic and demographic characteristics. The charts and the first five tables present summaries of the available information. Tables 6.6 through 6.11 present more detailed information. In Tables 6.6 through 6.10, only the annual averages are included for the years 1984 through 1998. March, July, and November data for those years are available in Monitoring Reports in CC Docket Nos. 87-339 or 98-202. Tables 6.12 through 6.17 provide information necessary to determine the statistical significance of changes in the penetration rates over time.

Table 6.1 summarizes the telephone penetration for the United States, combining information on the number of households with the penetration rates.

Chart 6.1 graphically depicts the nationwide penetration rates for households over time.

$0.65 to $5.00 per month. The basic federal Lifeline support level, which is the SLC plus $1.75, was correspondingly increased to a maximum of $6.75 per line per month. Thus, the total federal and state support level generally increased by $0.65 at that time. For some companies with lower costs, the actual SLC and Lifeline support may be somewhat less than these maximums. A further increase in the maximum SLC occurred in 2002. Eligible subscribers living on tribal lands may receive up to $25 additional Lifeline support as needed to bring their monthly rate down to $1.

Table 6.2 summarizes the telephone penetration rates by state, showing the average rates for 1984 and 2001, the change between those two years, and an indication as to whether the change is statistically significant. The statistical significance of a change is determined not only by the magnitude of that change, but also by the sizes of the samples used to estimate the change.

Chart 6.2 depicts the states with average 2001 penetration rates (as shown in Table 6.2) more than 1% below the national average, within 1% of the national average, or more than 1% above the national average.

Chart 6.3 depicts changes in household penetration rates by state (as shown in Table 6.2) between the average 1984 and 2001 rates. States with statistically significant increases or decreases are shown, along with other states with increases or decreases.

Chart 6.4 depicts the relationship between telephone penetration and household income, using average 2001 penetration rates for all households and for households headed by white, black, and Hispanic persons.[9] It is based on data in Table 6.7.

Chart 6.5 depicts the relationship between telephone penetration and household size, using average 2001 penetration rates for all households and for households headed by white, black, and Hispanic persons. It is based on data in Table 6.8.

Chart 6.6 depicts the relationship between telephone penetration and the head of the household's age, using average 2001 penetration rates for all households and for households headed by white, black, and Hispanic persons. It is based on data in Table 6.9.

Chart 6.7 depicts the relationship between telephone penetration and labor force status for civilian non-institutionalized adults, using average 2001 penetration rates for all adults and for white, black, and Hispanic adults. It is based on data in Table 6.10.

Chart 6.8 graphically depicts the nationwide penetration rates for civilian non-institutionalized adults over time. It is also based on data in Table 6.10.

Chart 6.9 shows the telephone penetration rates in March of each year through 2001 for each of five income categories, adjusted for inflation, for the entire United States. It is based on data in Table 6.11. The income categories (expressed in March 1984 dollars) are: $9,999 or less; $10,000 - $19,999; $20,000 - $29,999; $30,000 - $39,999; and $40,000 or more. These categories were chosen because they are of approximately equal size, both in terms of income ranges and the number of households in each category. The upper limit of the lowest category is also approximately equal

---

9 The CPS includes three racial categories: white, black, and other. Others, which include Native Americans, Asians, and Pacific Islanders, are not reported separately because of small sample sizes, but they are included in the totals. Hispanics are reported as an ethnic group, and can be of any race.

to the federal poverty line for a family of four. Between 1984 and 2001, there was a statistically significant increase in the penetration rate for all households. There also were statistically significant increases in penetration rates in the two lowest income categories over this time period, with the largest increase being in the lowest income category.[10] For the middle income category, there was no change in the penetration rate between 1984 and 2001, while the two highest income categories experienced small but significant declines in penetration. Not all of the increases in the national total penetration rate can be explained by increases in real income, because real income increases are reflected in the movement of households between categories. Thus, penetration changes within each income category represent changes holding real income constant.

To help evaluate the effect of the federal Lifeline support mechanism, Table 6.3 focuses on changes in telephone penetration rates from just before the program was established to just before it was substantially expanded in 1998, by comparing penetration rates for states with and without state Lifeline programs prior to 1998.[11] Briefly, penetration rate increases were greater, on average, in states with Lifeline programs than in states without Lifeline programs.[12] The effect is especially apparent for low-income households,[13] which are the households primarily affected by the federal and state Lifeline programs. Between March 1984 and March 1997, the increase in the average penetration rate in states with Lifeline programs was 6.5% for low-income households. During this period, the increase in subscribership among low-income households in those states that adopted Lifeline programs was double that of states that did not adopt such programs, although there may have been other factors besides Lifeline that contributed to this result.

Information on all households is also included in Table 6.3. Overall penetration rates are more generally available and more commonly cited as measures of penetration than are rates only for low-income households. Penetration rate increases were again greater, on average, in states that established Lifeline programs. The increase for states with Lifeline programs was

---

10 See footnote 15 for the critical values for these significance tests.

11 The expanded program was adopted in 1997, and took effect on January 1, 1998. States with Lifeline programs prior to 1998 are identified in Table 6.3 by showing that the year that Lifeline began was before 1998. Prior to the expansion, states participating in the federal Lifeline program were required to match the federal support with their own state support.

12 The averages for the groups of states were computed as weighted averages of the states in the groups, using the total number of households in each state as weights. This was calculated as the total number of households with telephone service in each group of states divided by the total number of households in that group.

13 Low-income households are those with incomes under $10,000 (expressed in 1984 dollars).

statistically significant,[14] but the increase for states without state Lifeline programs was not. States that adopted Lifeline programs before 1998 generally had lower penetration rates in 1984 than those that did not adopt such programs. By 1997, the difference in the penetration rates for the two groups diminished significantly.

Table 6.4 focuses on the change in penetration rates between March 1997 (before the expansion of the federal Lifeline program) and March 2001. The states are divided into three groups:

- "Full Assistance" states providing sufficient support to get the maximum federal matching support. The total federal and state support in these states was $11.35 or more;[15]
- "Intermediate Assistance" states providing some support, but less than enough to qualify for the maximum federal support. The monthly level of support in such states was more than $6.10, but less than $11.35;
- "Basic Assistance" states providing no support, but receiving the basic federal support of $6.10 per line per month.

On average, for low-income households in those states where the maximum federal support is provided, telephone penetration increased significantly, by 2.4%, between March 1997 and March 2001. In this group of states, there was a small but also statistically significant increase in the overall penetration rate for all households. For states with some, but less than the maximum, matching federal support, there was a smaller (but not statistically insignificant) increase in the low-income penetration rate and virtually no change at all in overall penetration. For states with just the basic federal support, there was, on average, a small but statistically insignificant decline in penetration for low-income households and a smaller statistically insignificant increase for all households. On average, states with greater support had lower penetration rates in 1997. By 2001, the penetration rates for the groups nearly equalized.

Data on individual states are provided in Table 6.5. The support amounts shown in Table 6.5 are the total of federal and state support, as of March 2001.

Table 6.6 shows the CPS responses for the United States and for each state beginning with November 1983. Because the CPS began collecting this data only in 1983, comparable values are not available prior to November 1983. For each of the surveys, the column headed "Unit" indicates the percentage of households for which there is a telephone in the housing unit. The column headed "Avail." indicates the percentage of households which have telephone service available for incoming calls, either in the housing unit or elsewhere (such as at work or at a neighbor's home).

---

14 See the paragraph describing Tables 6.12 through 6.16 for a discussion of the determination of the statistical significance of a change over time. The critical value is dependent on the sizes of the samples from which the change is computed.

15 Any total support over $11.35 is not matched by further federal support.

Table 6.7 shows the nationwide penetration rates for households by income and the race of the head of the household. It shows a strong relationship between income and penetration. Caution should be used in comparing these figures over time, because these income levels are not adjusted for inflation. Thus, the same nominal income level at two points in time will reflect different real incomes in terms of purchasing power. Also, the income categories have changed over time due to the changing value of the dollar. Consequently, when evaluating penetration changes by income levels over time, Table 6.11 should be used.

Table 6.8 shows the nationwide penetration rates for households by the size of the household and the race of the householder. It shows that penetration is higher for households of 2 to 5 people than it is for single-person households or those with 6 or more people.

Table 6.9 shows the nationwide penetration rates for households by the age and race of the head of the household. It shows that the penetration rate is lowest for young and non-white households.

Table 6.10 shows the nationwide penetration rates for all persons that are at least 15 years old in the civilian non-institutionalized population by their race and employment status. Since this table is for individual adults rather than households, the total penetration rates are different from those in the previous tables. It shows that penetration is lowest among the unemployed.

Table 6.11 shows the penetration rates for each of the income categories, adjusted for inflation, shown in Chart 6.9 for each state for March of each year. The table shows only five categories, rather than the more numerous categories of the nationwide data in Table 6.7, because the small sample sizes caused by a larger number of categories would result in unreliably large sampling variability for the individual states. The relative levels of the March Consumer Price Index for all items (as reported in Table 7.4) were used to make the inflation adjustment. Thus, for example, $10,000 in March 1984 dollars had the same purchasing power as $16,676 in March 2000 dollars. The precise current dollar values in each year are reported at the end of Table 6.11.

Tables 6.12 through 6.16 present the critical values at the 95% confidence level for testing the statistical significance of changes in penetration rates over time in the earlier tables. These critical values are relevant because changes less than or equal to the values shown are likely to be due to sampling error, and thus cannot be regarded as demonstrating that a change in telephone penetration has occurred. In some cases, these critical values are very large because the sample sizes are very small for these subcategories, rendering the changes in estimated penetration rates unreliable. Because there is an overlap of half of the sample from year to year, but no overlap in the sample between surveys that are four months apart, annual changes are less subject to variations in sampling error. Consequently, the critical values should be multiplied by 0.8 when making a comparison for the same month in two consecutive years. When comparing the annual averages, the critical values should be multiplied by 0.5774, since these averages are based on three surveys, and hence have a lower standard error. When comparing annual averages of two consecutive years, the critical values should be multiplied by .46, taking into account both of the above factors.

Table 6.17 shows the sample sizes on which the estimates of Table 6.11 are based. The sampling variability is inversely related to the square root of the sample size. The critical values for individual income categories in Table 6.11 can therefore be estimated by taking the critical value for the state "In Unit" total and multiplying it by the square root of the ratio of the sample size for the state total to the sample size for the income category. In most cases, the critical value for an individual income category will be between two and three times the critical value for the state total.[16] In some cases, these critical values are very large because the sample sizes are very small for these subcategories, thereby rendering the estimated penetration rates unreliable.

16 For example, using this methodology to calculate critical values for comparing the 1984 and 2001 values for the United States Total, the critical values are 0.8% for the $9,999 or less, the $10,000 - $19,999, and the $40,000 or more categories, 0.9% for the $20,000 - $29,999 categories, and 1.1% for the $30,000 - $39,999 category. These compare with 0.4% for all households.

Table 6.1
Household Telephone Subscribership in the United States

Date	Households (millions)	Households with Telephones (millions)	Percentage with Telephones	Households without Telephones (millions)	Percentage without Telephones
November 1983	85.8	78.4	91.4%	7.4	8.6%
March 1984	86.0	78.9	91.8%	7.1	8.2%
July 1984	86.6	79.3	91.6%	7.3	8.4%
November 1984	87.4	79.9	91.4%	7.5	8.6%
March 1985	87.4	80.2	91.8%	7.2	8.2%
July 1985	88.2	81.0	91.8%	7.2	8.2%
November 1985	88.8	81.6	91.9%	7.2	8.1%
March 1986	89.0	82.1	92.2%	6.9	7.8%
July 1986	89.5	82.5	92.2%	7.0	7.8%
November 1986	89.9	83.1	92.4%	6.8	7.6%
March 1987	90.2	83.4	92.5%	6.8	7.5%
July 1987	90.7	83.7	92.3%	7.0	7.7%
November 1987	91.3	84.3	92.3%	7.0	7.7%
March 1988	91.8	85.3	92.9%	6.5	7.1%
July 1988	92.4	85.7	92.8%	6.7	7.2%
November 1988	92.6	85.7	92.5%	6.9	7.5%
March 1989	93.6	87.0	93.0%	6.6	7.0%
July 1989	93.8	87.5	93.3%	6.3	6.7%
November 1989	93.9	87.3	93.0%	6.6	7.0%
March 1990	94.2	87.9	93.3%	6.3	6.7%
July 1990	94.8	88.4	93.3%	6.4	6.7%
November 1990	94.7	88.4	93.3%	6.3	6.7%
March 1991	95.3	89.2	93.6%	6.1	6.4%
July 1991	95.5	89.1	93.3%	6.4	6.7%
November 1991	95.7	89.4	93.4%	6.3	6.6%
March 1992	96.6	90.7	93.9%	5.9	6.1%
July 1992	96.6	90.6	93.8%	6.0	6.2%
November 1992	97.0	91.0	93.8%	6.0	6.2%
March 1993	97.3	91.6	94.2%	5.7	5.8%
July 1993	97.9	92.2	94.2%	5.7	5.8%
November 1993	98.8	93.0	94.2%	5.8	5.8%
March 1994	98.1	92.1	93.9%	6.0	6.1%
July 1994	98.6	92.4	93.7%	6.2	6.3%
November 1994	99.8	93.7	93.8%	6.2	6.2%
March 1995	99.9	93.8	93.9%	6.1	6.1%
July 1995	100.0	94.0	94.0%	6.0	6.0%
November 1995	100.4	94.2	93.9%	6.2	6.1%
March 1996	100.6	94.4	93.8%	6.2	6.2%
July 1996	101.2	95.0	93.9%	6.1	6.1%
November 1996	101.3	95.1	93.9%	6.2	6.1%
March 1997	102.0	95.8	93.9%	6.2	6.1%
July 1997	102.3	96.1	93.9%	6.2	6.1%
November 1997	102.8	96.5	93.8%	6.3	6.2%
March 1998	103.4	97.4	94.1%	6.1	5.9%
July 1998	103.4	97.3	94.1%	6.1	5.9%
November 1998	104.1	98.0	94.2%	6.1	5.8%
March 1999	104.8	98.5	94.0%	6.3	6.0%
July 1999	105.1	99.2	94.4%	5.9	5.6%
November 1999	105.4	99.1	94.1%	6.3	5.9%
March 2000	105.3	99.6	94.6%	5.7	5.4%
July 2000	105.8	99.8	94.4%	5.9	5.6%
November 2000	106.5	100.2	94.1%	6.3	5.9%
March 2001	107.0	101.1	94.6%	5.8	5.4%
July 2001	106.9	101.7	95.1%	5.2	4.9%
November 2001	107.7	102.2	94.9%	5.5	5.1%

Note: Details may not appear to add to totals due to rounding.

Chart 6.1

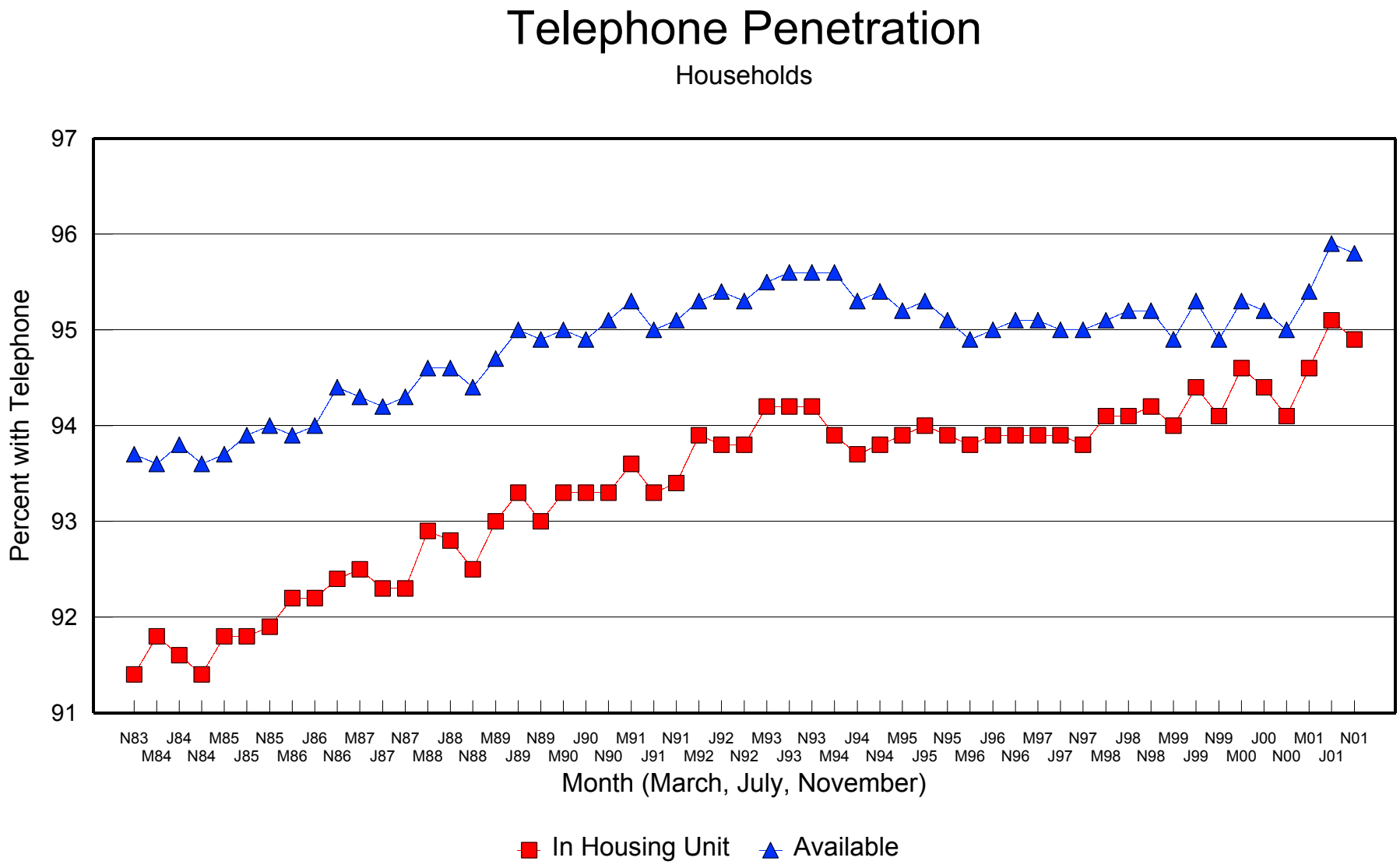
Telephone Penetration
Households
Percent with Telephone
97
96
95
94
93
92
91
N83 M84
J84 N84
M85 J85
N85 M86
J86 N86
M87 J87
N87 M88
J88 N88
M89 J89
N89 M90
J90 N90
M91 J91
N91 M92
J92 N92
M93 J93
N93 M94
J94 N94
M95 J95
N95 M96
J96 N96
M97 J97
N97 M98
J98 N98
M99 J99
N99 M00
J00 N00
M01 J01
N01
Month (March, July, November)
In Housing Unit
Available

Table 6.2
Telephone Penetration by State
(Annual Average Percentage of Households with Telephone Service)

State	1984	2001	Change	
Alabama	88.4 %	92.8 %	4.3 %	*
Alaska	86.5	96.0	9.5	*
Arizona	86.9	94.5	7.5	*
Arkansas	86.6	91.3	4.7	*
California	92.5	96.6	4.1	*
Colorado	93.2	96.7	3.5	*
Connecticut	95.5	96.1	0.6	
Delaware	94.3	96.2	2.0	*
District of Columbia	94.9	94.5	-0.4	
Florida	88.7	93.2	4.5	*
Georgia	86.2	92.4	6.3	*
Hawaii	93.5	95.7	2.2	*
Idaho	90.7	94.5	3.8	*
Illinois	94.2	92.5	-1.7	#
Indiana	91.6	93.9	2.4	*
Iowa	96.2	97.1	0.9	
Kansas	94.3	94.2	-0.1	
Kentucky	88.1	93.5	5.4	*
Louisiana	89.7	93.6	3.9	*
Maine	93.4	97.8	4.4	*
Maryland	95.7	96.0	0.3	
Massachusetts	95.9	95.6	-0.2	
Michigan	92.8	94.7	1.8	*
Minnesota	95.8	97.5	1.6	*
Mississippi	82.4	89.9	7.5	*
Missouri	91.5	96.1	4.6	*
Montana	91.0	95.0	4.0	*
Nebraska	95.7	96.6	0.9	
Nevada	90.4	95.1	4.8	*
New Hampshire	94.3	98.3	3.9	*
New Jersey	94.8	95.8	1.0	
New Mexico	82.0	92.2	10.1	*
New York	91.8	95.1	3.3	*
North Carolina	88.3	93.6	5.3	*
North Dakota	94.6	94.4	-0.3	
Ohio	92.4	96.0	3.5	*
Oklahoma	90.3	93.2	3.0	*
Oregon	90.6	95.6	5.0	*
Pennsylvania	94.9	97.0	2.2	*
Rhode Island	93.6	96.3	2.7	*
South Carolina	83.7	94.5	10.8	*
South Dakota	93.2	95.1	1.9	
Tennessee	88.5	93.2	4.7	*
Texas	88.4	93.8	5.4	*
Utah	92.5	96.6	4.0	*
Vermont	92.3	97.2	4.9	*
Virginia	93.1	94.7	1.6	
Washington	93.0	96.0	3.0	*
West Virginia	87.7	93.5	5.8	*
Wisconsin	95.2	95.8	0.5	
Wyoming	89.9	93.8	3.9	*
Total United States	91.6	94.9	3.3	*

* Increase is statistically significant at the 95% confidence level.
\# Decrease is statistically significant at the 95% confidence level.

Differences may not appear to equal changes due to rounding.

Chart 6.2

Average 2001 Telephone Penetration

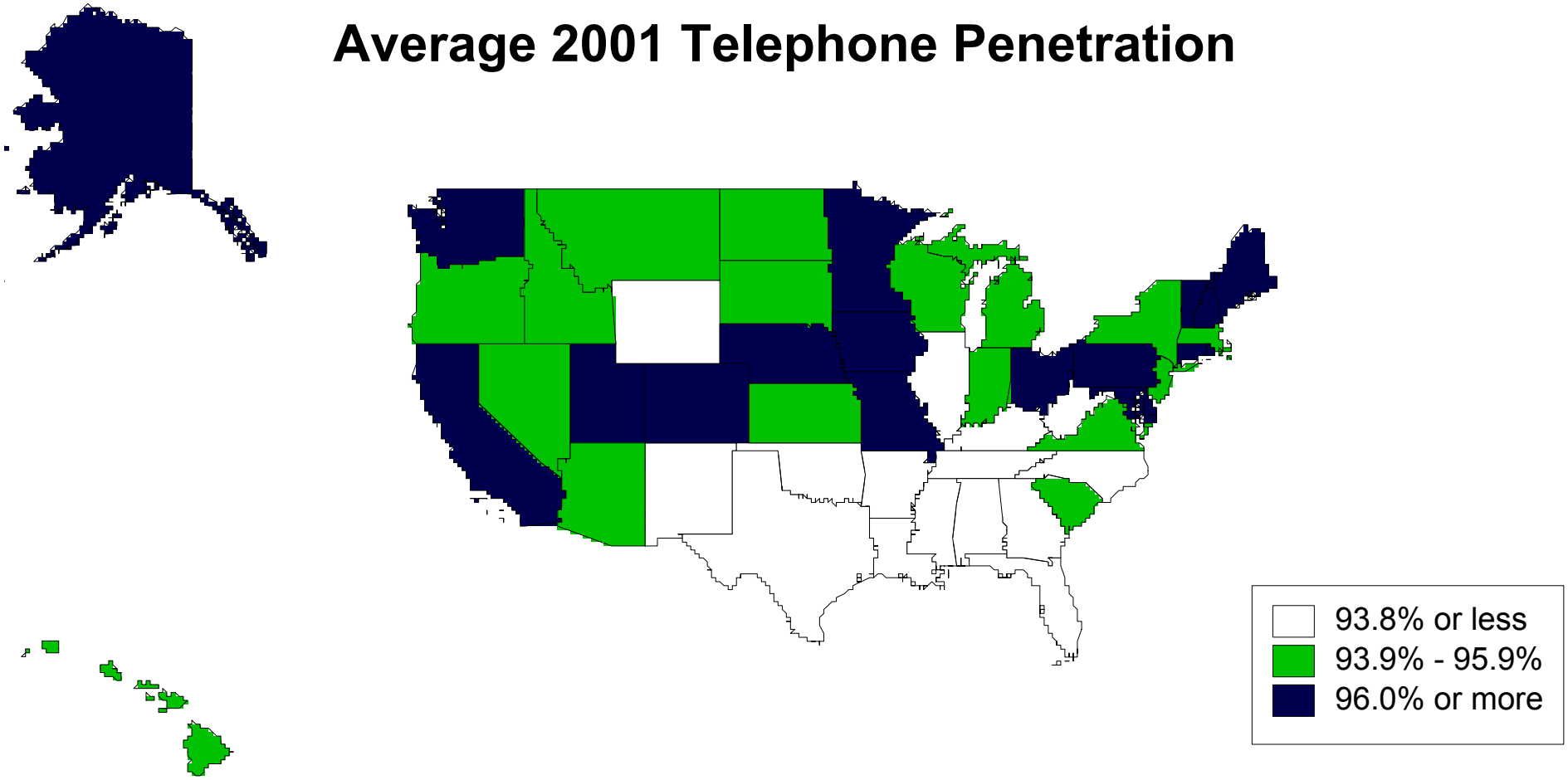

Chart 6.3

1984 - 2001 Penetration Changes

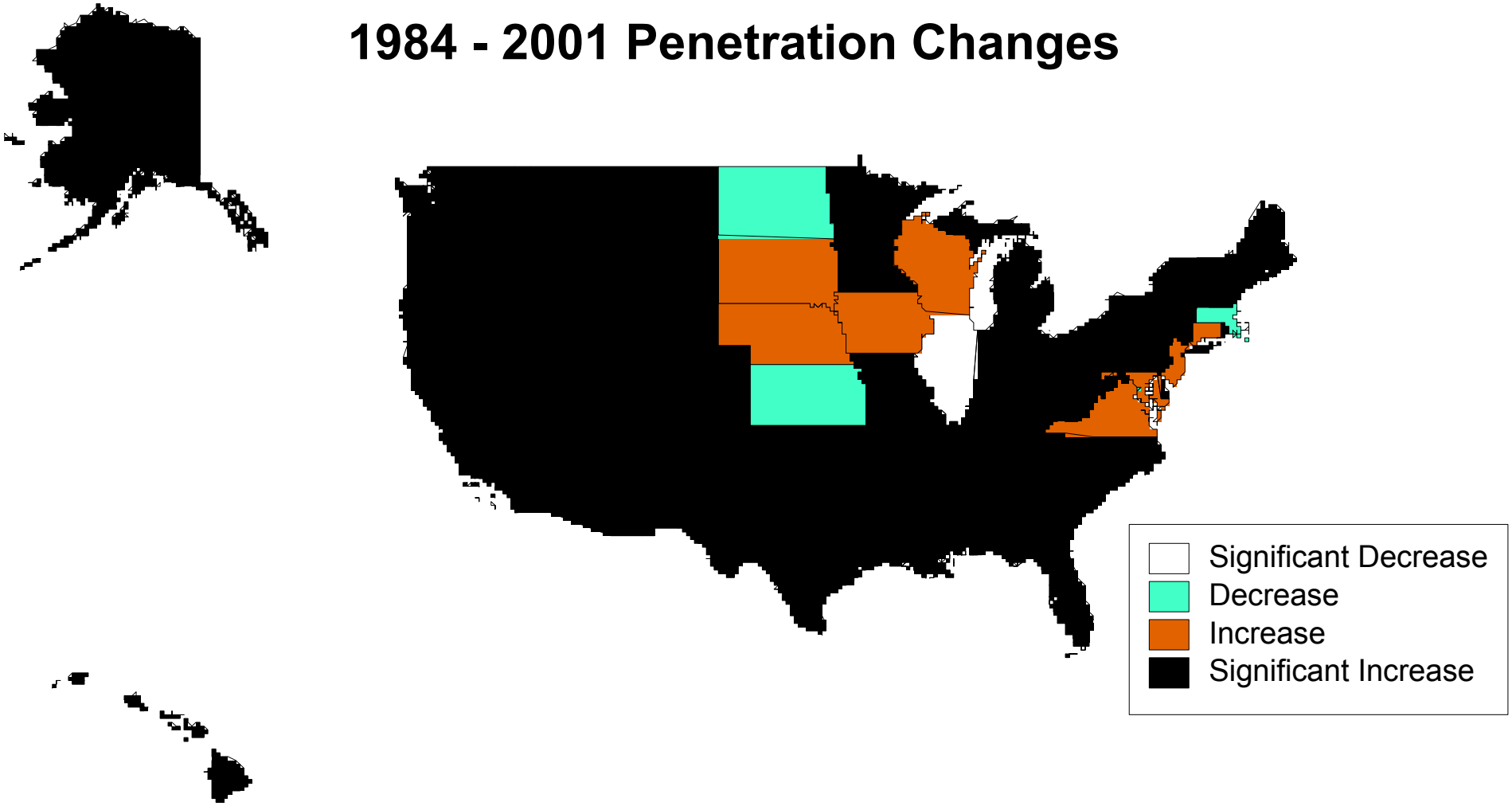

Chart 6.4

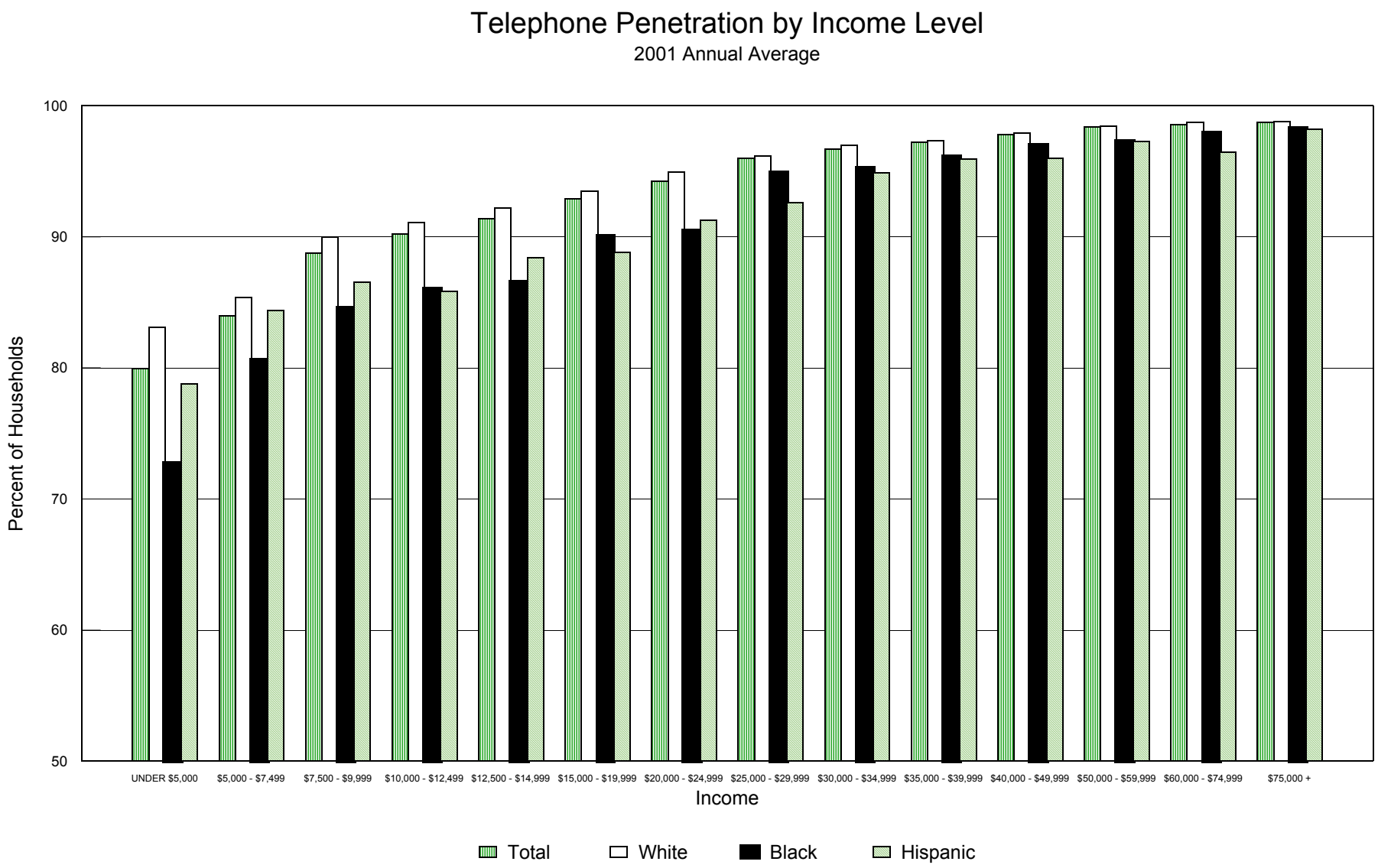
Telephone Penetration by Income Level
2001 Annual Average
Percent of Households
100
90
80
70
60
50
UNDER $5,000
$5,000 - $7,499
$7,500 - $9,999
$10,000 - $12,499
$12,500 - $14,999
$15,000 - $19,999
$20,000 - $24,999
$25,000 - $29,999
$30,000 - $34,999
$35,000 - $39,999
$40,000 - $49,999
$50,000 - $59,999
$60,000 - $74,999
$75,000 +
Income
Total
White
Black
Hispanic

Chart 6.5

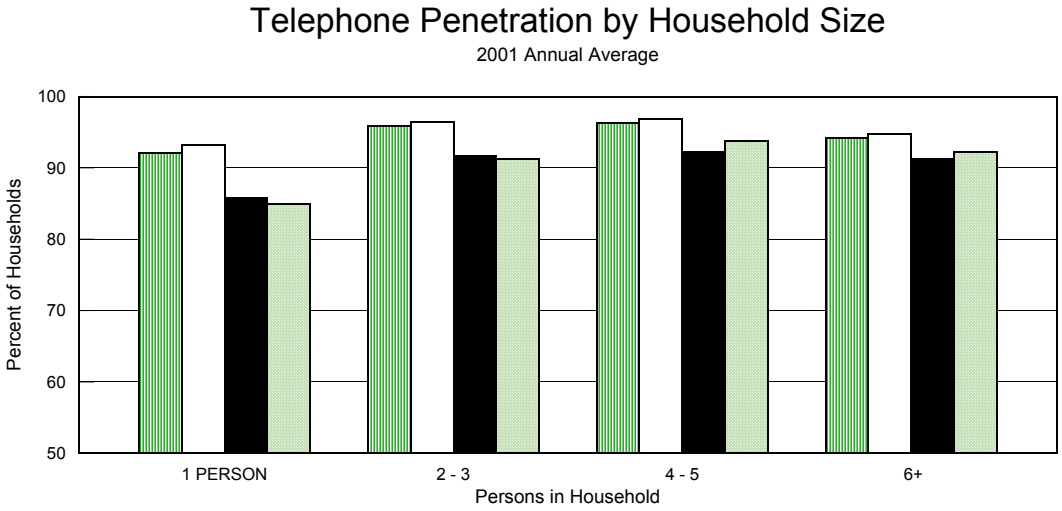

Chart 6.6

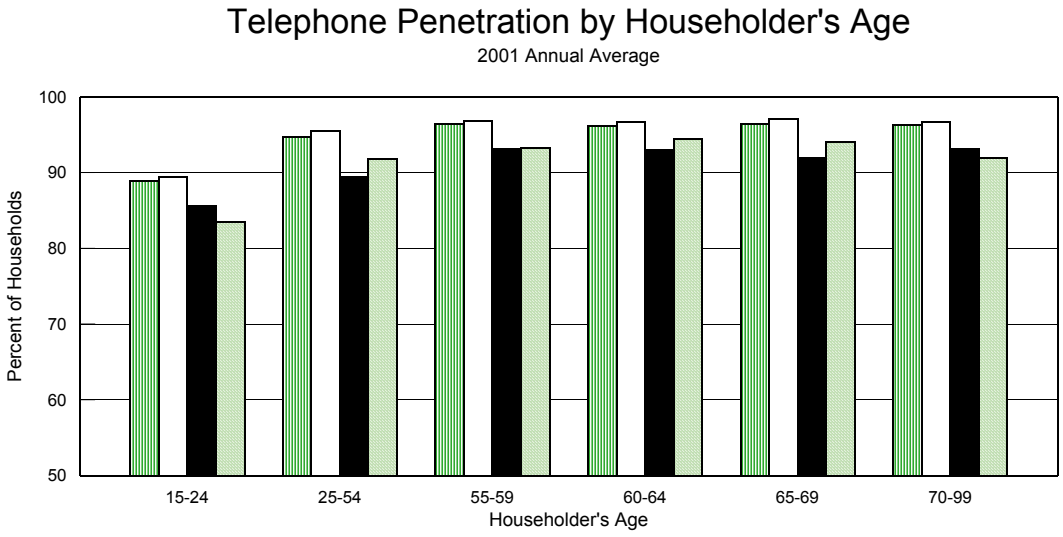

Chart 6.7

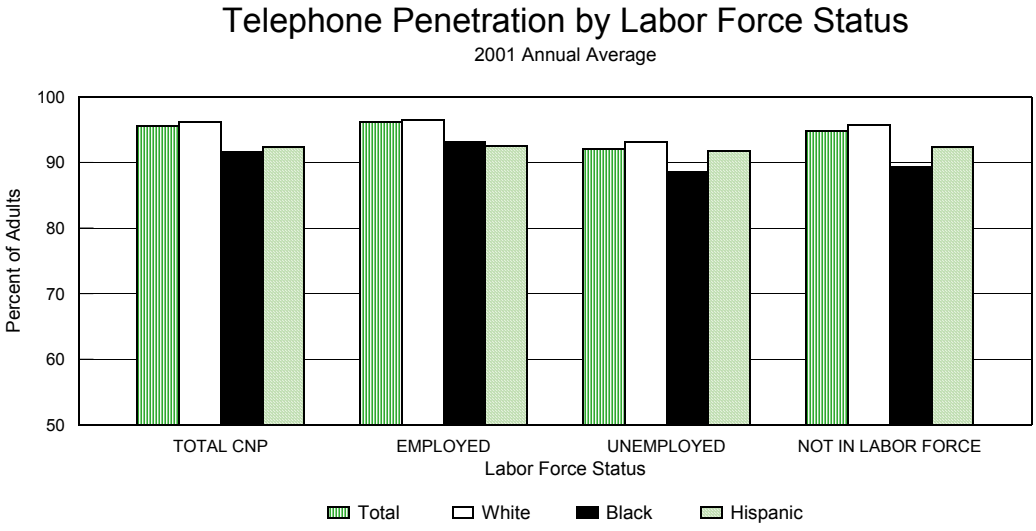

Chart 6.8

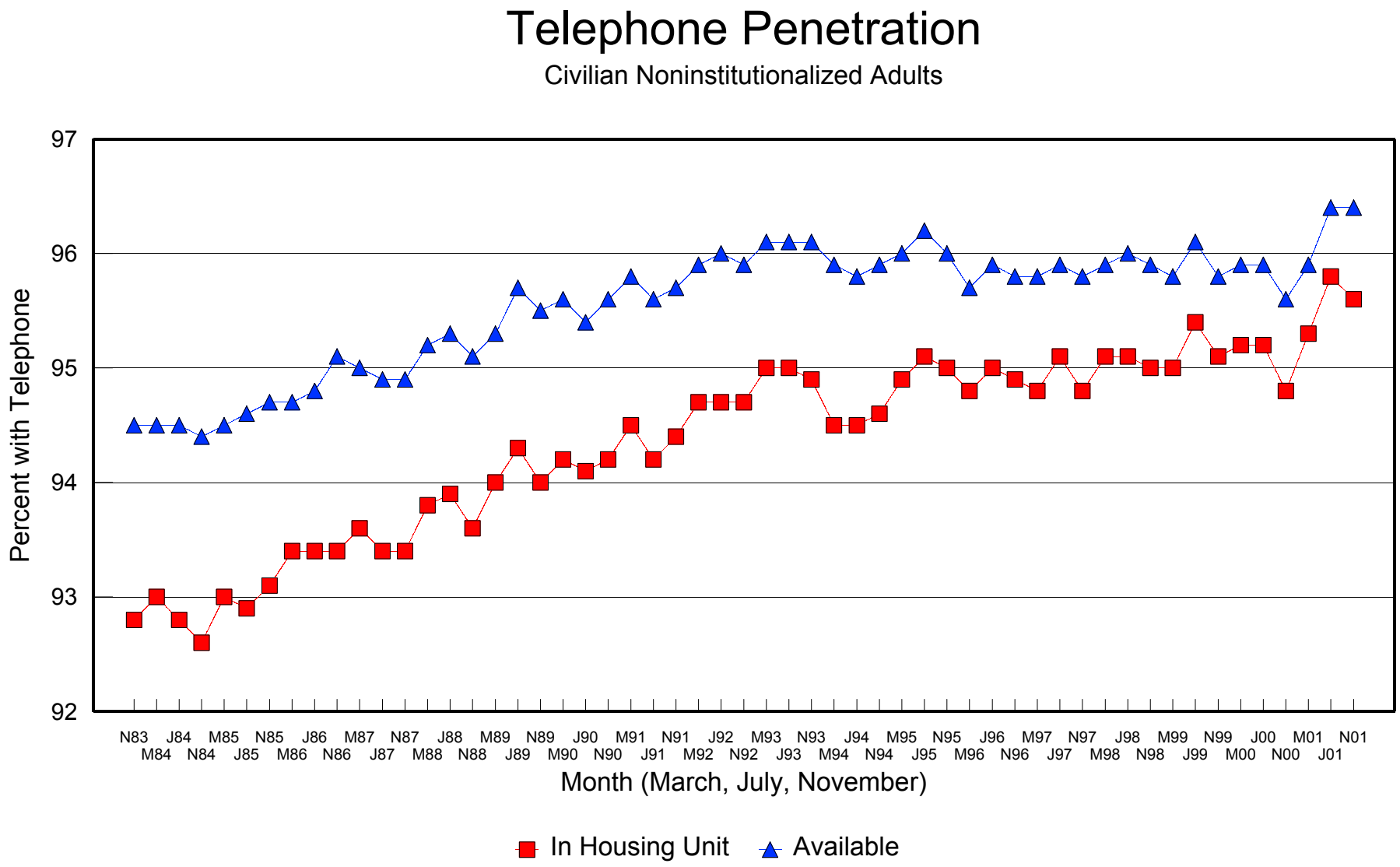
Telephone Penetration
Civilian Noninstitutionalized Adults
Percent with Telephone
97
96
95
94
93
92
N83 M84
J84 N84
M85 J85
N85 M86
J86 N86
M87 J87
N87 M88
J88 N88
M89 J89
N89 M90
J90 N90
M91 J91
N91 M92
J92 N92
M93 J93
N93 M94
J94 N94
M95 J95
N95 M96
J96 N96
M97 J97
N97 M98
J98 N98
M99 J99
N99 M00
J00 N00
M01 J01
N01
Month (March, July, November)
In Housing Unit
Available

Chart 6.9

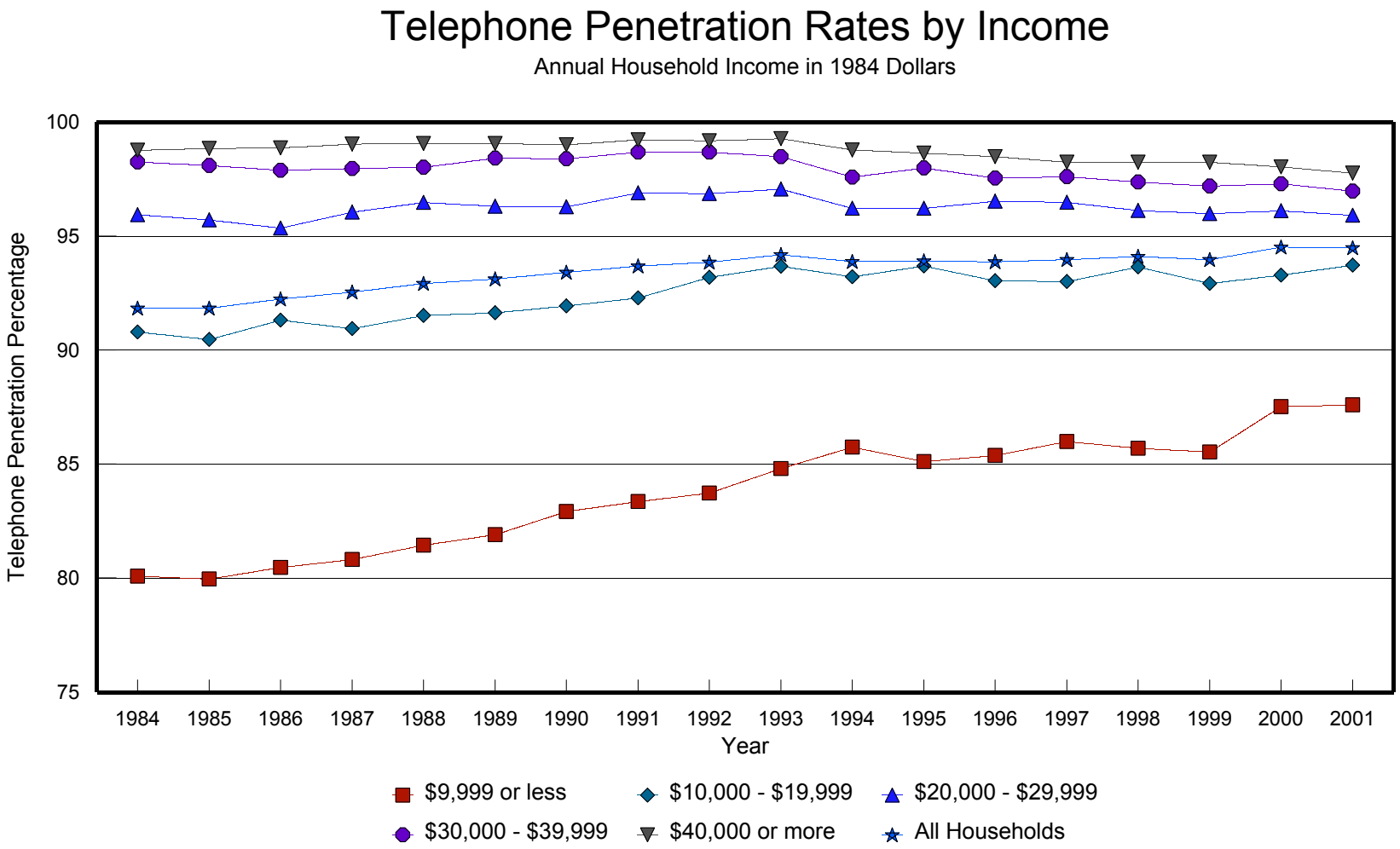
Telephone Penetration Rates by Income
Annual Household Income in 1984 Dollars
Telephone Penetration Percentage
100
95
90
85
80
75
1984
1985
1986
1987
1988
1989
1990
1991
1992
1993
1994
1995
1996
1997
1998
1999
2000
2001
Year
$9,999 or less
$10,000 - $19,999
$20,000 - $29,999
$30,000 - $39,999
$40,000 or more
All Households

Table 6.3
Comparison of Penetration Rates for States With and Without Lifeline Assistance

Lifeline Category	Low-Income Households # March 1984	March 1997	Change	Change per Year	All Households March 1984	March 1997	Change	Change per Year
With Assistance	79.3%	85.8%	6.5% *	0.50%	91.5%	93.9%	2.4% *	0.18%
Without Assistance	83.6%	86.9%	3.3% *	0.25%	93.3%	94.4%	1.0%	0.08%
Average All States	80.1%	86.0%	5.9% *	0.45%	91.8%	94.0%	2.1% *	0.16%

Households with income under $10,000 expressed in March 1984 dollars.
* Change is statistically significant at the 95% confidence level.

Note: Changes may not appear to be the same as calculated differences due to rounding.

Table 6.4
Comparison of Penetration Rates for States by Level of Lifeline Assistance

Lifeline Category	Low-Income Households # March 1997	March 2001	Change	Change per Year	All Households March 1997	March 2001	Change	Change per Year
Full Assistance	85.2%	87.6%	2.4% *	0.61%	93.4%	94.2%	0.8% *	0.19%
Intermediate Assistance	86.3%	87.5%	1.2%	0.29%	94.7%	94.7%	-0.1%	-0.01%
Basic Assistance	88.5%	87.7%	-0.9%	-0.21%	95.1%	95.3%	0.2%	0.06%
Average All States	86.0%	87.6%	1.6% *	0.40%	94.0%	94.5%	0.5% *	0.13%

Households with income under $10,000 expressed in March 1984 dollars.
* Change is statistically significant at the 95% confidence level.

Note: Changes may not appear to be the same as calculated differences due to rounding.

Table 6.5
Comparison of Penetration Rates for States by Level of Lifeline Assistance

State	Year Lifeline Began	Total $ Support per Line per Month	Low-Income Households # March 1984	March 1997	March 2001	Change 1984 to 1997	Change 1997 to 2001	All Households March 1984	March 1997	March 2001	Change 1984 to 1997	Change 1997 to 2001
Alabama	1995	11.35	77.4%	78.0%	83.9%	0.6%	5.9%	89.0%	91.3%	91.8%	2.2%	0.6%
Alaska	1994	11.35	61.5%	74.1%	90.0%	12.6%	15.9% *	85.9%	94.3%	96.1%	8.4% *	1.8%
Arizona	1987	10.74	73.6%	82.4%	88.2%	8.9%	5.8%	90.0%	90.3%	94.3%	0.3%	4.0% *
Arkansas	1986	6.10	78.3%	78.8%	80.1%	0.5%	1.3%	87.2%	88.7%	91.6%	1.5%	2.9%
California	1985	11.35	82.9%	87.7%	91.3%	4.7% *	3.7% *	92.6%	94.0%	96.1%	1.4%	2.1% *
Colorado	1986	11.35	86.9%	88.0%	86.9%	1.2%	-1.1%	94.6%	96.5%	95.7%	1.9%	-0.8%
Connecticut	1993	7.85	80.5%	85.9%	92.2%	5.4%	6.4% *	94.7%	95.6%	95.5%	1.0%	-0.1%
Delaware	1998	6.10	87.3%	94.4%	93.0%	7.1%	-1.4%	95.5%	95.2%	97.6%	-0.3%	2.4%
District of Columbia	1987	11.35	92.5%	81.1%	92.1%	-11.4% *	11.0% *	95.9%	91.4%	95.7%	-4.5% *	4.3%
Florida	1994	11.35	80.2%	84.4%	85.2%	4.1%	0.8%	89.9%	92.1%	92.0%	2.2%	-0.2%
Georgia	1991	11.35	69.1%	81.6%	86.3%	12.5% *	4.7%	85.9%	90.4%	92.3%	4.5%	1.9%
Hawaii	1987	6.10	76.1%	89.9%	91.3%	13.8% *	1.4%	94.0%	94.9%	94.1%	0.9%	-0.8%
Idaho	1987	11.35	78.4%	87.9%	86.8%	9.4% *	-1.0%	90.6%	95.0%	93.5%	4.4% *	-1.5%
Illinois	1998	8.35	87.8%	83.2%	80.8%	-4.6%	-2.4%	95.6%	93.5%	91.8%	-2.0%	-1.7%
Indiana	1998	6.10	80.4%	91.6%	87.5%	11.2% *	-4.1%	92.0%	94.3%	93.8%	2.2%	-0.5%
Iowa	1998	6.10	89.7%	87.7%	90.3%	-2.0%	2.6%	95.8%	96.1%	96.8%	0.3%	0.7%
Kansas	1998	11.35	86.5%	87.0%	77.5%	0.4%	-9.5% *	94.5%	94.9%	92.6%	0.4%	-2.3%
Kentucky	1998	11.35	72.1%	87.7%	87.5%	15.6% *	-0.2%	87.1%	93.1%	93.5%	6.0% *	0.4%
Louisiana	1998	6.10	80.9%	81.7%	87.4%	0.8%	5.7%	89.6%	91.2%	93.2%	1.6%	2.0%
Maine	1987	11.35	83.1%	90.5%	97.6%	7.4%	7.1% *	94.3%	93.7%	98.0%	-0.6%	4.3% *
Maryland	1987	11.35	87.0%	85.9%	88.9%	-1.1%	2.9%	96.2%	95.3%	96.0%	-0.9%	0.7%
Massachusetts	1990	13.85	88.2%	91.7%	91.3%	3.5%	-0.3%	95.7%	95.9%	95.9%	0.2%	0.0%
Michigan	1989	9.10	80.9%	86.0%	84.0%	5.1%	-2.0%	93.3%	94.9%	95.1%	1.6%	0.2%
Minnesota	1988	6.10	85.2%	91.7%	92.7%	6.5% *	1.0%	95.9%	97.4%	96.9%	1.5%	-0.5%
Mississippi	1991	11.35	71.3%	76.6%	80.1%	5.3%	3.5%	81.9%	89.4%	87.8%	7.5% *	-1.6%
Missouri	1987	6.10	82.5%	95.2%	89.5%	12.7% *	-5.8%	92.2%	97.5%	97.1%	5.3% *	-0.3%
Montana	1987	11.35	79.6%	86.3%	90.9%	6.7%	4.6%	90.3%	94.1%	95.1%	3.8%	1.0%
Nebraska	1998	11.35	90.7%	92.8%	92.5%	2.2%	-0.4%	96.6%	97.0%	97.2%	0.4%	0.2%
Nevada	1988	11.35	78.4%	90.8%	92.5%	12.3%	1.7%	93.0%	93.8%	95.6%	0.8%	1.8%
New Hampshire	1998	6.10	82.2%	93.6%	94.3%	11.4% *	0.7%	94.8%	97.1%	98.1%	2.4%	1.0%
New Jersey	1998	6.10	83.2%	88.6%	87.9%	5.4%	-0.7%	93.6%	96.1%	95.3%	2.5% *	-0.8%
New Mexico	1987	11.35	61.8%	69.6%	85.4%	7.8%	15.8% *	82.1%	86.0%	91.8%	3.9%	5.8% *
New York	1985	11.35	84.6%	87.5%	90.3%	6.0% *	2.8%	91.4%	94.5%	95.1%	3.1% *	0.6%
North Carolina	1986	11.35	73.5%	83.6%	84.7%	10.1% *	1.1%	89.0%	93.5%	93.2%	4.5% *	-0.3%
North Dakota	1990	11.35	85.2%	93.6%	86.5%	8.5% *	-7.1% *	93.9%	96.2%	94.9%	2.3%	-1.3%

Households with income under $10,000 expressed in March 1984 dollars.
* Change is statistically significant at the 95% confidence level.

Note: Changes may not appear to be the same as calculated differences due to rounding.

Table 6.5
Comparison of Penetration Rates for States by Level of Lifeline Assistance

State	Year Lifeline Began	Total $ Support per Line per Month	Low-Income Households # March 1984	March 1997	March 2001	Change 1984 to 1997	Change 1997 to 2001	All Households March 1984	March 1997	March 2001	Change 1984 to 1997	Change 1997 to 2001
Ohio	1987	6.10	81.0%	88.5%	86.6%	7.5% *	-1.8%	93.2%	95.0%	95.5%	1.8%	0.4%
Oklahoma	1996	7.85	81.9%	78.9%	89.0%	-3.0%	10.1% *	91.0%	91.8%	93.1%	0.7%	1.3%
Oregon	1986	11.35	76.4%	90.5%	88.0%	14.1% *	-2.5%	91.4%	95.3%	94.7%	3.9% *	-0.6%
Pennsylvania	1996	9.85	85.6%	93.6%	93.8%	8.0% *	0.2%	94.4%	97.3%	97.1%	3.0% *	-0.2%
Rhode Island	1987	11.35	86.4%	87.6%	89.7%	1.2%	2.0%	94.0%	94.6%	95.7%	0.5%	1.2%
South Carolina	1995	11.35	66.1%	76.2%	86.7%	10.1%	10.5% *	85.1%	92.0%	92.9%	6.9% *	0.9%
South Dakota	1988	6.10	84.6%	90.5%	90.3%	5.9%	-0.2%	93.0%	94.7%	95.7%	1.7%	0.9%
Tennessee	1992	11.35	71.1%	89.3%	81.8%	18.2% *	-7.5% *	87.1%	94.1%	92.0%	7.1% *	-2.2%
Texas	1988	11.35	74.0%	79.6%	86.6%	5.6% *	7.0% *	88.4%	91.0%	93.2%	2.6%	2.1% *
Utah	1987	11.35	81.5%	98.3%	90.2%	16.8% *	-8.1% *	92.4%	97.5%	96.2%	5.1% *	-1.2%
Vermont	1986	11.35	75.3%	84.6%	91.8%	9.3%	7.3%	91.5%	93.9%	97.1%	2.4%	3.2%
Virginia	1988	11.35	80.4%	84.7%	87.6%	4.3%	2.9%	93.2%	93.6%	94.5%	0.5%	0.9%
Washington	1987	11.35	82.7%	89.0%	88.7%	6.3%	-0.4%	92.9%	96.1%	95.8%	3.2%	-0.3%
West Virginia	1986	9.10	75.7%	83.8%	83.3%	8.1% *	-0.6%	87.3%	93.6%	92.9%	6.3% *	-0.7%
Wisconsin	1991	7.85	88.4%	87.8%	91.9%	-0.6%	4.1%	96.0%	96.4%	96.1%	0.4%	-0.3%
Wyoming	1991	11.35	74.2%	89.5%	87.6%	15.2% *	-1.9%	89.2%	94.9%	93.9%	5.7% *	-1.0%

Households with income under $10,000 expressed in March 1984 dollars.
* Change is statistically significant at the 95% confidence level.

Note: Changes may not appear to be the same as calculated differences due to rounding.

Table 6.6
Percentage of Households with a Telephone by State

	1983		1984		1985		1986	
	NOVEMBER		ANNUAL AVERAGE		ANNUAL AVERAGE		ANNUAL AVERAGE	
	Unit	Avail	Unit	Avail	Unit	Avail	Unit	Avail
UNITED STATES	91.4	93.7	91.6	93.7	91.8	93.9	92.3	94.1
ALABAMA	87.9	90.2	88.4	90.5	89.1	91.0	88.7	90.4
ALASKA	83.8	88.8	86.5	89.0	87.1	89.5	86.4	88.9
ARIZONA	88.8	90.7	86.9	89.4	87.3	89.6	89.4	90.9
ARKANSAS	88.2	91.4	86.6	90.6	85.9	89.9	86.4	90.4
CALIFORNIA	91.7	93.5	92.5	93.8	92.9	94.1	93.0	94.0
COLORADO	94.4	96.5	93.2	95.4	94.3	96.2	94.1	96.0
CONNECTICUT	95.5	98.4	95.5	97.0	96.2	97.6	97.0	97.9
DELAWARE	95.0	96.6	94.3	95.7	94.8	96.2	94.7	96.3
DISTRICT OF COLUMBIA	94.7	95.6	94.9	96.3	93.6	95.2	92.2	94.0
FLORIDA	85.5	89.9	88.7	91.3	89.6	91.7	90.0	92.5
GEORGIA	88.9	92.1	86.2	89.1	87.6	89.7	88.4	91.0
HAWAII	94.6	96.4	93.5	94.9	93.0	95.0	92.2	94.4
IDAHO	89.5	92.2	90.7	91.7	91.8	93.1	91.5	93.1
ILLINOIS	95.0	95.9	94.2	95.8	93.7	95.3	93.6	95.2
INDIANA	90.3	93.5	91.6	93.6	92.3	94.7	92.2	94.3
IOWA	95.4	97.2	96.2	97.4	95.1	96.4	95.7	96.5
KANSAS	94.9	96.7	94.3	95.8	94.4	96.4	94.6	96.1
KENTUCKY	86.9	90.9	88.1	91.0	87.4	91.1	86.2	90.6
LOUISIANA	88.9	93.3	89.7	92.7	90.3	93.6	88.7	91.9
MAINE	90.7	93.1	93.4	95.3	94.0	95.6	93.4	95.4
MARYLAND	96.3	96.7	95.7	96.5	95.5	96.7	95.7	96.7
MASSACHUSETTS	94.3	95.9	95.9	96.9	95.2	96.3	96.4	97.1
MICHIGAN	93.8	94.9	92.8	94.5	92.9	94.2	93.4	94.5
MINNESOTA	96.4	97.5	95.8	97.1	96.4	97.4	96.2	97.2
MISSISSIPPI	82.4	89.1	82.4	87.5	80.9	87.6	80.1	87.3
MISSOURI	92.1	94.1	91.5	93.7	92.5	94.8	93.4	94.9
MONTANA	92.8	94.5	91.0	94.0	91.4	93.9	90.9	93.7
NEBRASKA	94.0	95.3	95.7	96.8	95.3	96.6	95.6	96.8
NEVADA	89.4	91.9	90.4	92.8	91.8	93.8	92.4	93.7
NEW HAMPSHIRE	95.0	96.9	94.3	95.8	93.2	94.6	94.0	95.0
NEW JERSEY	94.1	95.1	94.8	96.1	94.9	96.2	94.9	96.1
NEW MEXICO	85.3	90.9	82.0	87.0	84.1	88.2	85.1	89.1
NEW YORK	90.8	92.2	91.8	93.6	92.1	93.6	93.2	94.3
NORTH CAROLINA	89.3	92.9	88.3	91.9	89.4	92.4	90.2	92.5
NORTH DAKOTA	95.1	97.3	94.6	96.8	95.3	96.7	96.1	97.0
OHIO	92.2	93.9	92.4	94.4	92.2	94.5	93.1	94.4
OKLAHOMA	91.5	93.7	90.3	92.5	88.8	91.7	90.4	93.0
OREGON	91.2	93.5	90.6	92.3	90.3	92.1	92.7	94.3
PENNSYLVANIA	95.1	97.1	94.9	96.5	95.3	96.6	96.3	97.4
RHODE ISLAND	93.3	94.6	93.6	94.6	94.0	95.1	95.9	96.8
SOUTH CAROLINA	81.8	84.9	83.7	87.7	86.8	90.5	86.3	90.6
SOUTH DAKOTA	92.7	95.0	93.2	94.9	92.6	94.5	92.6	94.2
TENNESSEE	87.6	92.6	88.5	92.0	89.3	92.6	89.6	93.6
TEXAS	89.0	92.6	88.4	91.6	88.1	91.6	88.9	91.9
UTAH	90.3	92.2	92.5	94.2	93.9	95.1	93.0	93.9
VERMONT	92.7	94.3	92.3	94.0	92.9	94.1	93.8	95.6
VIRGINIA	93.1	94.7	93.1	95.1	91.7	93.8	92.1	94.1
WASHINGTON	92.5	93.7	93.0	94.4	94.7	96.2	94.6	96.3
WEST VIRGINIA	88.1	91.1	87.7	91.8	87.6	91.7	88.2	91.9
WISCONSIN	94.8	96.1	95.2	96.6	94.1	95.4	95.1	95.9
WYOMING	89.7	93.3	89.9	92.8	93.4	94.9	92.1	95.1

Table 6.6
Percentage of Households with a Telephone by State

	1987		1988		1989		1990	
	ANNUAL AVERAGE		ANNUAL AVERAGE		ANNUAL AVERAGE		ANNUAL AVERAGE	
	Unit	Avail	Unit	Avail	Unit	Avail	Unit	Avail
UNITED STATES	92.4	94.2	92.7	94.5	93.1	94.9	93.3	95.0
ALABAMA	87.5	89.6	87.3	89.6	89.0	91.3	89.5	91.1
ALASKA	87.8	90.2	87.6	89.9	86.8	89.9	89.3	92.6
ARIZONA	88.6	90.7	90.6	92.3	91.6	93.2	93.0	95.1
ARKANSAS	86.3	90.7	86.1	90.2	87.5	91.0	88.7	91.9
CALIFORNIA	93.8	95.0	94.4	95.5	94.9	96.0	94.6	95.5
COLORADO	92.9	95.5	93.8	95.4	94.6	96.0	94.7	96.3
CONNECTICUT	97.0	98.0	96.3	98.9	98.1	98.5	97.1	97.7
DELAWARE	96.5	97.3	97.0	97.9	96.6	97.5	96.0	97.1
DISTRICT OF COLUMBIA	92.4	94.2	94.6	95.9	92.7	94.8	91.4	93.2
FLORIDA	91.7	93.8	92.7	94.5	92.9	94.5	93.0	94.9
GEORGIA	88.7	91.3	90.1	92.4	90.2	92.9	90.9	93.4
HAWAII	94.2	96.6	94.5	96.3	95.1	96.9	95.3	96.8
IDAHO	91.1	92.5	92.2	93.3	92.5	93.6	92.8	94.1
ILLINOIS	93.7	95.2	94.2	95.6	93.9	95.4	94.3	95.7
INDIANA	91.2	93.2	92.3	94.9	93.2	95.9	92.8	95.9
IOWA	95.1	96.3	95.4	96.9	96.3	97.5	96.1	96.9
KANSAS	95.2	96.6	94.4	95.7	94.4	95.8	95.4	96.5
KENTUCKY	86.5	90.6	87.5	90.9	88.9	92.7	89.1	93.3
LOUISIANA	87.5	90.8	87.3	91.1	88.6	91.3	89.4	92.0
MAINE	93.5	95.2	94.2	95.9	95.3	96.4	95.7	97.6
MARYLAND	95.4	96.6	95.9	97.2	95.0	96.6	95.4	96.7
MASSACHUSETTS	96.4	97.0	96.9	97.3	97.1	97.8	96.6	97.4
MICHIGAN	93.7	94.8	93.9	95.0	93.7	94.9	94.1	95.5
MINNESOTA	96.0	97.4	97.2	98.4	96.8	97.8	96.9	98.1
MISSISSIPPI	81.5	86.3	83.3	88.6	85.5	90.3	87.0	90.9
MISSOURI	93.0	95.3	93.5	95.6	91.0	93.4	92.0	95.3
MONTANA	90.9	93.9	91.7	94.2	91.7	94.3	92.0	94.2
NEBRASKA	94.6	96.1	95.4	96.1	95.2	96.3	96.2	97.1
NEVADA	92.4	93.7	92.4	93.4	92.7	93.3	92.6	93.6
NEW HAMPSHIRE	94.1	96.2	95.2	96.1	95.4	97.1	95.0	96.5
NEW JERSEY	95.0	96.3	94.4	95.9	94.8	96.1	94.7	95.9
NEW MEXICO	86.0	89.3	85.7	89.1	85.8	89.6	85.8	89.5
NEW YORK	92.7	94.2	92.4	94.0	92.3	94.0	91.1	92.8
NORTH CAROLINA	89.2	91.7	90.4	92.8	91.9	94.1	91.9	94.2
NORTH DAKOTA	96.8	97.4	96.8	97.5	97.0	98.0	97.0	97.9
OHIO	93.4	94.7	94.4	95.2	94.6	95.5	95.2	96.3
OKLAHOMA	88.7	91.8	88.9	91.6	88.2	91.2	89.5	92.7
OREGON	93.3	94.8	92.0	93.5	92.3	93.9	94.5	95.9
PENNSYLVANIA	96.4	97.3	96.2	97.1	97.0	97.5	96.9	97.6
RHODE ISLAND	95.2	96.3	95.4	96.5	95.4	96.3	95.6	96.5
SOUTH CAROLINA	87.7	90.6	88.5	91.4	87.8	90.8	90.2	93.2
SOUTH DAKOTA	92.8	95.0	92.9	95.4	93.3	95.0	93.4	95.3
TENNESSEE	89.2	92.6	90.3	93.5	91.9	95.1	91.6	94.1
TEXAS	89.5	92.2	88.5	91.3	88.8	91.6	89.4	92.0
UTAH	92.3	94.6	92.5	94.5	95.9	96.5	95.6	96.3
VERMONT	95.3	96.9	95.6	96.8	93.9	95.7	94.9	96.9
VIRGINIA	92.5	94.6	92.9	95.5	93.2	95.7	93.0	94.9
WASHINGTON	94.3	96.4	94.3	95.7	96.4	97.3	97.1	97.7
WEST VIRGINIA	87.8	91.5	87.3	91.4	86.8	90.3	87.6	91.7
WISCONSIN	96.4	97.1	97.0	98.0	97.3	98.4	96.9	97.7
WYOMING	92.3	94.1	93.0	94.4	93.6	95.5	94.1	95.9

Table 6.6
Percentage of Households with a Telephone by State

	1991		1992		1993		1994	
	ANNUAL AVERAGE		ANNUAL AVERAGE		ANNUAL AVERAGE		ANNUAL AVERAGE	
	Unit	Avail	Unit	Avail	Unit	Avail	Unit	Avail
UNITED STATES	93.4	95.1	93.8	95.3	94.2	95.6	93.8	95.4
ALABAMA	91.4	93.3	90.8	93.2	91.9	94.3	91.3	94.3
ALASKA	90.8	93.5	91.7	94.4	89.9	93.8	91.8	94.6
ARIZONA	93.4	94.9	93.3	94.7	93.3	94.4	93.9	95.3
ARKANSAS	87.6	91.4	87.3	91.0	87.8	91.0	90.2	93.5
CALIFORNIA	95.0	95.9	95.6	96.5	95.8	96.7	94.8	95.7
COLORADO	95.4	97.0	95.5	96.3	96.1	96.5	96.7	97.7
CONNECTICUT	96.2	97.3	96.6	97.3	96.7	97.5	96.5	97.5
DELAWARE	96.4	97.5	96.5	97.8	96.5	96.8	95.5	97.1
DISTRICT OF COLUMBIA	90.9	92.6	88.7	90.5	90.2	91.7	90.0	91.2
FLORIDA	93.3	95.0	93.5	95.1	93.8	95.1	93.5	94.9
GEORGIA	89.9	91.7	90.2	91.9	93.2	94.2	91.1	93.2
HAWAII	95.1	96.4	95.3	96.8	94.4	96.3	94.3	96.1
IDAHO	92.0	93.6	93.0	94.7	94.4	95.7	94.7	96.2
ILLINOIS	93.8	95.6	93.8	95.5	93.6	95.3	93.6	95.2
INDIANA	92.2	94.6	91.9	93.2	93.7	95.1	93.6	94.8
IOWA	95.6	97.4	95.4	97.4	96.4	97.4	96.8	98.0
KANSAS	94.5	95.7	95.2	96.6	95.6	96.3	94.7	96.2
KENTUCKY	88.1	92.9	89.6	92.6	89.8	93.1	91.2	93.8
LOUISIANA	91.1	93.9	91.7	93.9	90.4	92.2	91.4	93.9
MAINE	94.4	96.6	93.2	95.3	96.0	98.1	96.0	97.8
MARYLAND	96.3	97.2	96.0	97.4	96.7	97.9	95.6	96.6
MASSACHUSETTS	96.4	97.4	96.8	97.5	96.9	97.9	96.5	97.1
MICHIGAN	94.1	95.5	94.4	95.5	95.6	96.5	95.0	96.6
MINNESOTA	97.1	97.9	96.7	98.1	96.1	97.3	95.6	97.2
MISSISSIPPI	86.0	90.9	86.3	90.4	87.2	90.6	88.6	92.5
MISSOURI	93.6	95.2	94.0	96.0	93.1	95.3	93.8	96.0
MONTANA	92.5	94.4	93.2	95.7	94.6	96.3	93.9	95.5
NEBRASKA	95.9	96.4	96.4	97.1	96.6	97.2	96.7	98.0
NEVADA	93.3	94.5	93.7	94.6	95.4	95.9	93.0	93.5
NEW HAMPSHIRE	96.2	97.5	95.4	96.4	96.0	96.9	96.4	97.3
NEW JERSEY	93.6	95.2	94.4	95.3	94.3	95.1	92.9	94.1
NEW MEXICO	87.1	89.9	88.4	90.9	90.2	93.3	88.3	91.2
NEW YORK	91.9	93.4	93.4	94.5	93.5	94.8	93.1	94.4
NORTH CAROLINA	91.8	94.2	92.5	94.5	92.7	94.6	92.6	95.2
NORTH DAKOTA	96.3	97.6	95.8	97.1	97.1	98.0	96.5	97.7
OHIO	94.5	95.8	94.6	95.6	94.9	96.0	94.8	96.0
OKLAHOMA	89.3	91.9	90.9	93.1	92.1	94.0	91.8	93.6
OREGON	94.7	95.4	93.9	94.7	94.8	95.7	96.1	97.0
PENNSYLVANIA	96.8	97.8	96.9	97.7	97.3	98.0	97.0	98.0
RHODE ISLAND	94.7	96.3	94.8	96.0	95.5	96.7	95.9	97.3
SOUTH CAROLINA	90.0	93.3	89.2	92.9	89.8	91.9	89.4	92.3
SOUTH DAKOTA	93.7	95.7	94.1	95.6	93.7	95.4	94.7	96.1
TENNESSEE	92.2	94.6	93.1	95.2	92.0	93.9	93.1	95.6
TEXAS	91.1	93.6	91.5	94.2	91.6	94.3	90.8	93.2
UTAH	96.2	97.0	95.9	96.5	96.0	96.8	95.7	97.1
VERMONT	94.4	96.5	94.2	95.6	94.6	95.9	94.6	96.3
VIRGINIA	92.6	94.7	94.8	96.4	94.3	95.9	94.8	96.7
WASHINGTON	96.8	97.3	96.0	96.9	96.8	98.0	96.0	97.2
WEST VIRGINIA	89.0	93.0	89.3	92.6	90.6	93.6	90.8	94.2
WISCONSIN	96.5	97.5	97.0	97.7	96.9	97.6	96.1	97.6
WYOMING	94.6	96.3	92.7	94.9	93.9	95.7	93.5	95.5

Table 6.6
Percentage of Households with a Telephone by State

	1995		1996		1997		1998	
	ANNUAL AVERAGE		ANNUAL AVERAGE		ANNUAL AVERAGE		ANNUAL AVERAGE	
	Unit	Avail	Unit	Avail	Unit	Avail	Unit	Avail
UNITED STATES	93.9	95.2	93.9	95.0	93.9	95.0	94.1	95.2
ALABAMA	92.2	94.0	92.2	93.9	92.3	93.6	93.3	94.4
ALASKA	93.6	95.6	94.4	95.4	94.5	96.4	94.0	96.0
ARIZONA	93.8	95.1	93.1	94.1	91.6	93.2	91.9	93.0
ARKANSAS	89.4	92.5	86.9	89.7	89.8	91.8	88.0	89.8
CALIFORNIA	94.5	95.3	95.0	95.6	94.3	94.9	95.2	95.9
COLORADO	96.6	97.2	95.5	96.4	95.9	97.3	95.0	96.0
CONNECTICUT	96.9	98.0	97.5	98.2	94.2	94.8	95.5	96.2
DELAWARE	96.2	96.8	96.1	97.1	95.7	96.7	96.7	97.0
DISTRICT OF COLUMBIA	90.9	92.3	93.0	94.2	90.8	92.3	91.0	92.3
FLORIDA	93.9	94.8	93.1	94.2	92.8	94.0	92.6	93.5
GEORGIA	90.0	91.8	89.7	91.1	92.0	93.0	91.4	92.5
HAWAII	94.7	96.0	94.8	95.9	94.5	95.6	95.4	96.3
IDAHO	95.1	96.1	92.9	94.3	94.0	94.7	93.3	94.2
ILLINOIS	93.6	95.0	93.0	94.2	92.2	93.7	92.8	93.9
INDIANA	94.4	95.9	93.7	95.1	93.8	95.1	94.4	95.7
IOWA	96.4	97.6	96.6	96.9	96.7	97.5	96.7	97.5
KANSAS	93.9	95.0	93.9	95.2	94.0	95.2	94.3	95.3
KENTUCKY	92.1	94.2	92.3	93.3	93.2	94.3	93.3	95.1
LOUISIANA	92.6	95.3	91.1	93.3	91.0	93.5	92.3	93.3
MAINE	95.7	96.9	96.5	97.8	96.1	97.3	96.9	97.9
MARYLAND	96.4	96.8	96.7	97.2	95.7	96.3	96.5	97.0
MASSACHUSETTS	95.9	96.7	95.7	96.7	95.4	96.3	94.5	95.4
MICHIGAN	95.2	96.0	95.0	95.6	94.3	95.2	95.0	96.0
MINNESOTA	97.3	98.1	97.1	98.0	96.9	98.0	97.8	98.3
MISSISSIPPI	86.5	91.1	87.5	91.6	89.2	93.2	89.5	92.0
MISSOURI	94.4	95.7	95.3	96.7	95.0	96.2	94.6	95.9
MONTANA	94.2	95.3	94.3	95.5	93.7	94.8	94.1	95.0
NEBRASKA	97.1	97.8	96.0	96.9	97.1	97.8	96.2	97.0
NEVADA	92.6	93.6	93.5	94.1	94.1	94.4	92.3	93.3
NEW HAMPSHIRE	96.2	97.2	96.1	96.9	96.5	97.4	95.5	96.6
NEW JERSEY	92.3	93.2	93.6	94.8	94.9	96.0	94.5	95.3
NEW MEXICO	86.4	88.8	86.2	88.6	88.1	90.8	88.2	91.3
NEW YORK	92.9	93.9	93.4	94.3	94.2	95.1	94.8	95.7
NORTH CAROLINA	93.4	95.1	93.5	95.1	93.1	94.2	93.1	94.0
NORTH DAKOTA	97.2	97.9	96.3	96.7	95.8	97.0	96.8	97.5
OHIO	94.0	95.0	94.5	95.6	94.6	95.3	95.6	96.3
OKLAHOMA	91.5	92.9	91.3	92.6	91.4	93.1	90.6	91.7
OREGON	96.4	96.9	96.0	96.8	95.6	96.3	96.0	97.2
PENNSYLVANIA	96.8	97.5	96.9	97.5	97.1	97.6	96.8	97.4
RHODE ISLAND	96.0	97.4	95.7	96.3	94.5	95.6	95.6	96.5
SOUTH CAROLINA	90.5	92.3	91.3	93.6	92.5	93.8	92.9	94.1
SOUTH DAKOTA	94.3	95.9	93.3	94.5	93.9	95.0	90.6	91.7
TENNESSEE	93.0	95.5	94.0	96.2	94.5	96.4	94.6	96.3
TEXAS	91.3	93.3	91.0	92.6	91.3	93.0	92.2	93.7
UTAH	97.6	97.9	96.7	97.0	96.9	97.7	97.1	97.7
VERMONT	96.5	98.0	95.9	97.7	95.1	96.7	95.2	96.1
VIRGINIA	95.9	97.3	94.9	96.1	94.5	95.7	93.9	94.6
WASHINGTON	95.7	96.6	94.5	95.5	95.9	96.9	95.2	95.9
WEST VIRGINIA	92.7	94.9	92.9	95.0	93.2	94.9	93.8	95.5
WISCONSIN	97.3	97.7	97.0	97.7	96.3	97.2	95.9	96.8
WYOMING	94.1	95.5	95.0	95.7	93.4	95.0	93.7	94.6

Table 6.6
Percentage of Households with a Telephone by State

	1999							
	MARCH		JULY		NOVEMBER		ANNUAL AVERAGE	
	Unit	Avail	Unit	Avail	Unit	Avail	Unit	Avail
UNITED STATES	94.0	94.9	94.4	95.3	94.1	94.9	94.2	95.0
ALABAMA	91.9	93.3	92.6	94.2	89.9	91.4	91.5	93.0
ALASKA	94.9	96.3	94.6	96.7	94.2	96.4	94.6	96.5
ARIZONA	92.8	93.5	92.4	92.9	94.4	95.0	93.2	93.8
ARKANSAS	88.9	90.5	90.5	92.4	87.2	88.6	88.9	90.5
CALIFORNIA	94.7	95.5	96.5	96.9	95.9	96.3	95.7	96.2
COLORADO	95.9	96.2	97.2	97.9	97.1	97.6	96.7	97.2
CONNECTICUT	94.9	95.2	97.6	97.9	97.0	97.4	96.5	96.8
DELAWARE	98.2	98.6	94.4	96.0	94.6	96.1	95.7	96.9
DISTRICT OF COLUMBIA	92.3	93.5	92.7	93.5	92.1	93.4	92.4	93.5
FLORIDA	92.6	93.7	93.3	94.1	92.0	92.9	92.6	93.6
GEORGIA	92.3	93.3	91.2	92.6	92.8	93.7	92.1	93.2
HAWAII	95.6	96.7	97.4	97.6	95.9	97.0	96.3	97.1
IDAHO	93.6	94.6	95.1	96.1	92.8	93.0	93.8	94.6
ILLINOIS	91.2	92.4	91.7	93.1	92.4	93.6	91.8	93.0
INDIANA	93.8	95.4	93.7	94.5	94.0	95.8	93.8	95.2
IOWA	96.1	96.9	96.3	96.9	95.0	95.6	95.8	96.5
KANSAS	97.1	97.4	92.1	93.4	92.2	93.6	93.8	94.8
KENTUCKY	93.5	95.3	93.3	94.0	91.5	93.0	92.8	94.1
LOUISIANA	90.3	91.8	92.2	93.7	92.1	93.7	91.5	93.1
MAINE	97.5	98.0	96.9	97.8	97.3	98.0	97.2	97.9
MARYLAND	96.8	97.1	94.1	94.6	95.0	95.6	95.3	95.8
MASSACHUSETTS	95.4	95.8	94.7	95.4	96.1	96.9	95.4	96.0
MICHIGAN	94.0	94.7	94.3	95.2	94.2	94.7	94.2	94.9
MINNESOTA	95.9	96.5	97.5	97.8	97.3	97.6	96.9	97.3
MISSISSIPPI	87.1	89.6	89.1	93.1	87.8	90.8	88.0	91.2
MISSOURI	94.6	95.4	97.1	97.8	95.0	96.6	95.6	96.6
MONTANA	95.4	96.5	95.4	96.0	95.0	96.2	95.3	96.2
NEBRASKA	94.8	95.7	97.0	97.7	95.8	96.4	95.9	96.6
NEVADA	93.4	94.0	94.9	94.9	91.1	91.6	93.1	93.5
NEW HAMPSHIRE	95.8	97.2	97.9	97.9	97.3	97.6	97.0	97.6
NEW JERSEY	95.0	95.3	92.4	92.8	94.4	94.7	93.9	94.3
NEW MEXICO	90.0	91.6	90.9	92.3	88.6	90.2	89.8	91.4
NEW YORK	95.2	96.0	95.4	96.1	95.3	96.1	95.3	96.1
NORTH CAROLINA	93.3	94.2	94.3	95.1	94.0	95.1	93.9	94.8
NORTH DAKOTA	95.7	96.6	98.9	99.1	97.2	97.9	97.3	97.9
OHIO	95.5	96.0	94.8	95.8	93.8	95.1	94.7	95.6
OKLAHOMA	90.8	91.6	91.3	92.6	91.5	93.4	91.2	92.5
OREGON	95.1	95.5	95.8	96.9	94.7	95.8	95.2	96.1
PENNSYLVANIA	96.9	97.3	96.9	97.1	97.5	97.7	97.1	97.4
RHODE ISLAND	95.1	95.5	94.6	95.1	93.1	93.6	94.3	94.7
SOUTH CAROLINA	94.4	95.2	91.1	92.7	93.3	94.2	92.9	94.0
SOUTH DAKOTA	91.3	91.8	94.5	95.6	92.2	92.8	92.7	93.4
TENNESSEE	93.3	94.8	94.9	96.9	95.2	96.4	94.5	96.0
TEXAS	92.2	93.2	93.5	94.9	91.4	92.5	92.4	93.5
UTAH	95.5	96.9	94.6	95.8	96.6	96.8	95.6	96.5
VERMONT	95.4	97.2	94.5	95.9	96.1	97.0	95.3	96.7
VIRGINIA	93.1	94.9	93.0	93.7	93.4	93.7	93.2	94.1
WASHINGTON	95.9	96.6	96.8	97.0	94.9	95.6	95.9	96.4
WEST VIRGINIA	93.1	94.7	92.7	93.9	92.4	95.1	92.7	94.6
WISCONSIN	96.0	97.5	95.7	96.0	95.4	96.2	95.7	96.6
WYOMING	95.2	96.0	95.0	95.6	94.9	95.3	95.0	95.6

Table 6.6
Percentage of Households with a Telephone by State

	2000							
	MARCH		JULY		NOVEMBER		ANNUAL AVERAGE	
	Unit	Avail	Unit	Avail	Unit	Avail	Unit	Avail
UNITED STATES	94.6	95.3	94.4	95.2	94.1	95.0	94.4	95.2
ALABAMA	91.2	92.5	92.3	94.2	92.1	93.1	91.9	93.3
ALASKA	95.4	97.4	91.9	96.4	95.6	96.9	94.3	96.9
ARIZONA	94.8	95.6	93.8	94.5	93.2	94.3	93.9	94.8
ARKANSAS	90.1	91.2	89.1	90.6	86.6	87.9	88.6	89.9
CALIFORNIA	95.6	96.1	95.8	96.4	96.1	96.6	95.8	96.4
COLORADO	95.7	96.3	96.4	97.0	96.7	96.8	96.3	96.7
CONNECTICUT	95.8	96.2	97.6	97.6	95.9	96.5	96.4	96.8
DELAWARE	97.2	97.8	96.2	96.8	95.4	96.6	96.3	97.1
DISTRICT OF COLUMBIA	90.8	91.8	95.3	95.8	93.6	94.8	93.2	94.1
FLORIDA	92.2	92.9	92.1	92.8	92.0	92.9	92.1	92.9
GEORGIA	91.8	92.9	90.6	91.7	90.9	92.8	91.1	92.5
HAWAII	93.6	94.5	93.5	94.0	97.1	97.3	94.7	95.3
IDAHO	93.6	94.2	93.3	94.9	94.9	95.3	93.9	94.8
ILLINOIS	93.0	93.4	92.1	92.6	89.5	91.0	91.5	92.3
INDIANA	95.7	96.3	93.3	94.0	94.4	95.5	94.5	95.3
IOWA	96.7	97.2	95.3	96.4	96.6	97.6	96.2	97.1
KANSAS	94.6	94.9	96.6	96.9	93.2	95.3	94.8	95.7
KENTUCKY	93.9	94.7	93.7	94.9	92.4	93.2	93.3	94.3
LOUISIANA	90.8	92.0	92.7	94.3	94.3	95.1	92.6	93.8
MAINE	98.5	99.2	97.9	98.1	97.2	97.6	97.9	98.3
MARYLAND	96.3	97.0	94.7	95.6	94.1	95.4	95.0	96.0
MASSACHUSETTS	94.1	95.5	95.7	96.3	94.0	94.7	94.6	95.5
MICHIGAN	95.9	96.1	94.8	95.7	94.2	95.1	95.0	95.6
MINNESOTA	97.8	98.0	96.6	97.4	97.9	98.1	97.4	97.8
MISSISSIPPI	88.8	91.5	87.7	90.1	91.1	94.4	89.2	92.0
MISSOURI	95.7	96.8	95.5	96.8	96.1	97.1	95.8	96.9
MONTANA	95.1	95.7	95.0	95.7	93.7	93.9	94.6	95.1
NEBRASKA	97.8	98.4	97.0	97.9	97.2	97.8	97.3	98.0
NEVADA	95.5	95.9	94.0	94.8	92.4	92.7	94.0	94.5
NEW HAMPSHIRE	98.1	98.5	97.7	98.4	97.2	98.0	97.7	98.3
NEW JERSEY	94.6	95.1	94.1	94.5	95.1	95.4	94.6	95.0
NEW MEXICO	92.2	93.0	92.0	93.7	89.4	91.3	91.2	92.7
NEW YORK	96.3	96.7	94.7	95.6	94.2	94.7	95.1	95.7
NORTH CAROLINA	93.3	94.5	95.1	95.9	93.3	94.6	93.9	95.0
NORTH DAKOTA	94.8	95.7	96.0	96.6	96.6	96.9	95.8	96.4
OHIO	94.7	95.6	95.4	96.2	94.4	95.6	94.8	95.8
OKLAHOMA	90.5	91.7	92.2	93.4	90.8	91.7	91.2	92.3
OREGON	94.0	94.7	94.7	95.6	95.7	96.4	94.8	95.6
PENNSYLVANIA	97.4	97.9	96.6	97.1	95.8	96.4	96.6	97.1
RHODE ISLAND	95.1	95.9	95.6	96.0	94.0	95.9	94.9	95.9
SOUTH CAROLINA	94.2	94.9	92.1	93.4	93.2	94.3	93.2	94.2
SOUTH DAKOTA	95.5	96.0	93.7	94.6	93.8	94.5	94.3	95.0
TENNESSEE	96.3	97.3	94.8	96.2	95.4	96.3	95.5	96.6
TEXAS	94.0	95.0	93.3	94.1	93.3	94.1	93.5	94.4
UTAH	96.0	96.7	95.4	96.0	96.4	96.9	95.9	96.5
VERMONT	95.6	96.4	94.2	94.8	96.9	97.5	95.6	96.2
VIRGINIA	95.0	95.8	96.0	96.3	95.1	95.9	95.4	96.0
WASHINGTON	93.4	94.7	95.9	96.7	95.4	96.6	94.9	96.0
WEST VIRGINIA	93.3	94.9	95.1	96.3	93.6	94.7	94.0	95.3
WISCONSIN	94.1	95.1	95.6	96.9	94.7	96.1	94.8	96.0
WYOMING	94.9	96.0	94.8	96.1	94.5	95.9	94.7	96.0

Table 6.6
Percentage of Households with a Telephone by State

	2001							
	MARCH		JULY		NOVEMBER		ANNUAL AVERAGE	
	Unit	Avail	Unit	Avail	Unit	Avail	Unit	Avail
UNITED STATES	94.6	95.4	95.1	95.9	94.9	95.8	94.9	95.7
ALABAMA	91.9	93.5	93.0	93.9	93.4	94.7	92.8	94.0
ALASKA	96.4	97.3	94.7	95.8	96.9	98.1	96.0	97.1
ARIZONA	94.5	95.1	93.5	94.1	95.4	96.1	94.5	95.1
ARKANSAS	91.6	92.5	91.4	93.1	90.9	93.2	91.3	92.9
CALIFORNIA	96.1	96.4	97.0	97.5	96.6	97.1	96.6	97.0
COLORADO	96.2	96.9	97.4	97.9	96.6	97.2	96.7	97.3
CONNECTICUT	95.9	96.5	96.8	97.3	95.5	96.7	96.1	96.8
DELAWARE	97.5	98.4	94.4	95.0	96.8	97.2	96.2	96.9
DISTRICT OF COLUMBIA	95.5	96.1	93.8	95.0	94.3	95.5	94.5	95.5
FLORIDA	92.0	92.8	93.2	94.1	94.5	95.0	93.2	94.0
GEORGIA	92.2	93.3	93.2	94.2	91.9	92.8	92.4	93.4
HAWAII	94.3	95.5	96.9	97.5	96.0	96.7	95.7	96.6
IDAHO	93.5	94.5	94.1	95.2	96.0	97.2	94.5	95.6
ILLINOIS	92.0	93.0	93.7	94.4	91.7	92.7	92.5	93.4
INDIANA	93.7	94.9	95.0	95.7	93.1	94.5	93.9	95.0
IOWA	97.1	97.7	97.2	97.6	97.0	98.0	97.1	97.8
KANSAS	92.6	94.9	95.4	96.6	94.6	96.3	94.2	95.9
KENTUCKY	93.4	94.6	93.7	94.9	93.5	94.1	93.5	94.5
LOUISIANA	93.4	94.7	94.5	95.2	92.8	94.0	93.6	94.6
MAINE	97.9	98.8	97.7	98.3	97.9	98.5	97.8	98.5
MARYLAND	96.2	96.5	95.5	95.9	96.4	96.6	96.0	96.3
MASSACHUSETTS	96.1	96.2	95.7	96.4	95.1	95.7	95.6	96.1
MICHIGAN	94.9	95.9	94.7	95.5	94.4	95.3	94.7	95.6
MINNESOTA	97.0	97.3	97.7	98.2	97.7	98.0	97.5	97.8
MISSISSIPPI	87.8	91.0	88.1	91.4	93.7	95.5	89.9	92.6
MISSOURI	97.1	97.6	96.6	97.0	94.6	95.8	96.1	96.8
MONTANA	95.0	96.1	94.8	95.4	95.2	95.7	95.0	95.7
NEBRASKA	97.3	97.6	96.5	97.6	96.0	96.9	96.6	97.4
NEVADA	95.4	95.9	95.2	95.9	94.8	95.7	95.1	95.8
NEW HAMPSHIRE	98.2	98.7	97.8	98.1	98.8	99.1	98.3	98.6
NEW JERSEY	95.2	95.8	95.9	96.7	96.2	96.7	95.8	96.4
NEW MEXICO	91.3	93.5	93.6	94.3	91.6	92.9	92.2	93.6
NEW YORK	95.1	95.9	94.9	95.5	95.2	96.2	95.1	95.9
NORTH CAROLINA	93.3	94.4	93.9	94.5	93.7	95.1	93.6	94.7
NORTH DAKOTA	95.0	96.0	94.6	95.4	93.5	94.4	94.4	95.3
OHIO	95.4	95.8	96.7	97.3	95.8	97.0	96.0	96.7
OKLAHOMA	92.9	93.9	93.0	93.8	93.7	95.1	93.2	94.3
OREGON	94.6	95.6	96.2	96.8	95.9	97.0	95.6	96.5
PENNSYLVANIA	97.1	97.5	97.0	97.3	97.0	97.7	97.0	97.5
RHODE ISLAND	95.8	96.4	95.7	96.2	97.4	97.5	96.3	96.7
SOUTH CAROLINA	93.1	94.3	94.9	96.3	95.5	96.3	94.5	95.6
SOUTH DAKOTA	95.7	96.3	94.9	95.5	94.6	95.7	95.1	95.8
TENNESSEE	91.8	93.4	93.2	94.9	94.5	95.9	93.2	94.7
TEXAS	93.6	94.7	94.3	95.1	93.6	94.9	93.8	94.9
UTAH	96.2	96.2	96.5	96.9	97.0	97.6	96.6	96.9
VERMONT	97.1	98.0	97.2	97.6	97.2	97.9	97.2	97.8
VIRGINIA	94.3	94.7	95.8	96.3	93.9	95.0	94.7	95.3
WASHINGTON	95.9	96.8	96.9	97.7	95.2	96.2	96.0	96.9
WEST VIRGINIA	92.8	95.6	94.5	95.6	93.1	94.7	93.5	95.3
WISCONSIN	96.2	97.8	95.6	95.8	95.5	96.7	95.8	96.8
WYOMING	94.2	95.1	93.7	94.5	93.4	94.9	93.8	94.8

Table 6.7
Percentage of Households with a Telephone by Income

	RACE						HISPANIC ORIGIN	
	TOTAL		WHITE		BLACK			
	Unit	Avail	Unit	Avail	Unit	Avail	Unit	Avail
NOVEMBER 1983								
TOTAL	91.4	93.7	93.1	95.0	78.8	83.9	80.7	84.6
UNDER $5,000	71.7	78.4	75.7	81.9	62.7	70.4	58.3	64.6
$5,000 - $7,499	82.7	87.2	84.5	88.5	74.7	82.0	71.1	76.5
$7,500 - $9,999	88.2	90.9	89.6	92.2	80.5	83.9	72.6	77.9
$10,000 - $12,499	89.7	92.7	91.2	93.9	82.0	86.2	76.8	82.1
$12,500 - $14,999	92.1	94.6	93.4	95.2	82.5	90.7	89.8	91.7
$15,000 - $17,499	94.6	96.2	94.9	96.4	91.7	95.1	86.9	90.8
$17,500 - $19,999	95.7	97.4	96.1	97.7	91.4	95.0	88.4	91.5
$20,000 - $24,999	96.9	97.8	97.4	98.2	91.2	93.2	93.1	94.3
$25,000 - $29,999	98.0	98.9	98.2	99.0	96.1	97.2	98.3	99.0
$30,000 - $34,999	98.8	99.1	99.0	99.2	95.1	97.7	97.7	98.9
$35,000 - $39,999	99.0	99.5	99.1	99.5	98.4	98.4	92.1	98.2
$40,000 - $49,999	99.2	99.5	99.4	99.7	97.3	97.3	100.0	100.0
$50,000 - $74,999	99.4	99.7	99.5	99.7	98.5	100.0	99.6	100.0
$75,000 +	99.4	99.6	99.4	99.6	100.0	100.0	100.0	100.0
1984 ANNUAL AVERAGE								
TOTAL	91.6	93.7	93.2	94.9	79.8	84.5	80.9	84.3
UNDER $5,000	71.2	77.5	74.5	80.4	63.2	70.5	55.1	62.3
$5,000 - $7,499	83.3	86.9	85.5	88.7	74.8	80.2	69.8	73.6
$7,500 - $9,999	86.5	89.6	88.3	91.0	77.2	82.7	75.0	79.7
$10,000 - $12,499	89.7	92.6	91.1	93.6	81.1	86.3	79.7	84.6
$12,500 - $14,999	92.1	94.4	93.0	95.0	85.4	89.5	87.3	90.5
$15,000 - $17,499	93.7	95.7	94.2	96.0	88.5	92.2	88.4	90.0
$17,500 - $19,999	95.1	96.4	95.6	96.7	91.7	94.4	91.0	92.8
$20,000 - $24,999	96.8	97.8	97.1	98.0	93.3	95.8	92.5	94.5
$25,000 - $29,999	98.1	98.8	98.4	98.9	95.1	97.2	96.4	97.2
$30,000 - $34,999	98.7	99.1	98.8	99.3	96.8	97.2	98.8	99.1
$35,000 - $39,999	99.2	99.5	99.3	99.6	97.7	98.3	98.2	98.5
$40,000 - $49,999	99.3	99.6	99.4	99.7	96.6	96.9	98.9	99.3
$50,000 - $74,999	99.4	99.8	99.5	99.8	98.0	98.4	100.0	100.0
$75,000 +	98.9	99.6	98.9	99.6	96.5	100.0	98.0	100.0
1985 ANNUAL AVERAGE								
TOTAL	91.8	93.9	93.3	95.0	81.1	85.2	81.3	84.4
UNDER $5,000	71.9	78.1	75.3	81.3	63.9	70.6	61.6	67.0
$5,000 - $7,499	82.7	86.5	84.8	88.1	74.0	79.8	66.6	71.3
$7,500 - $9,999	86.8	90.0	88.1	90.9	80.3	85.0	75.0	79.4
$10,000 - $12,499	89.6	92.2	90.8	93.2	82.3	86.0	80.4	82.8
$12,500 - $14,999	91.0	93.7	92.2	94.5	82.7	87.8	82.8	85.8
$15,000 - $17,499	93.4	95.6	94.2	96.2	88.2	91.8	85.7	88.6
$17,500 - $19,999	94.7	96.2	95.1	96.6	91.5	93.4	90.4	92.8
$20,000 - $24,999	96.3	97.5	96.5	97.6	94.4	96.3	91.3	93.7
$25,000 - $29,999	97.6	98.5	97.8	98.6	95.8	97.3	93.0	95.9
$30,000 - $34,999	98.6	99.0	98.7	99.1	97.3	98.4	97.3	97.3
$35,000 - $39,999	98.8	99.2	98.9	99.4	96.9	97.8	98.2	99.4
$40,000 - $49,999	99.1	99.4	99.1	99.4	97.8	98.2	97.5	98.2
$50,000 - $74,999	99.3	99.7	99.4	99.7	97.9	98.8	99.5	99.5
$75,000 +	99.2	99.5	99.2	99.5	97.6	97.6	98.5	98.5

Table 6.7
Percentage of Households with a Telephone by Income

	RACE						HISPANIC ORIGIN	
	TOTAL		WHITE		BLACK			
	Unit	Avail	Unit	Avail	Unit	Avail	Unit	Avail
1986 ANNUAL AVERAGE								
TOTAL	92.3	94.1	93.7	95.2	81.6	85.9	81.4	84.1
UNDER $5,000	71.6	77.4	74.9	80.1	63.9	71.0	57.5	62.9
$5,000 - $7,499	83.1	86.5	85.2	88.2	74.3	79.6	68.1	72.1
$7,500 - $9,999	86.9	90.2	88.4	91.1	78.6	85.2	72.9	75.8
$10,000 - $12,499	89.6	92.1	90.7	93.0	82.6	86.4	80.3	82.6
$12,500 - $14,999	91.2	93.8	91.9	94.4	86.4	90.3	83.9	87.8
$15,000 - $17,499	93.1	95.1	94.3	95.7	85.3	91.6	86.3	88.9
$17,500 - $19,999	94.9	96.3	95.3	96.7	92.2	94.2	87.2	90.1
$20,000 - $24,999	96.5	97.5	96.9	97.9	92.8	94.6	93.0	94.1
$25,000 - $29,999	97.7	98.4	98.0	98.7	94.5	95.9	93.9	95.2
$30,000 - $34,999	98.4	98.9	98.6	99.0	96.7	97.5	97.5	98.4
$35,000 - $39,999	98.9	99.3	99.0	99.4	97.6	97.9	98.1	99.3
$40,000 - $49,999	99.1	99.4	99.1	99.4	98.2	98.2	98.5	98.8
$50,000 - $74,999	99.5	99.8	99.6	99.8	99.4	99.4	99.4	99.7
$75,000 +	99.4	99.6	99.4	99.6	98.0	99.5	97.5	100.0
1987 ANNUAL AVERAGE								
TOTAL	92.4	94.2	93.8	95.4	81.8	85.9	83.0	85.4
UNDER $5,000	71.5	77.4	75.0	80.3	63.7	71.0	60.7	65.7
$5,000 - $7,499	83.4	86.7	85.5	88.4	74.8	80.2	69.9	72.4
$7,500 - $9,999	86.7	89.6	88.1	90.6	79.3	84.0	75.8	78.9
$10,000 - $12,499	89.5	92.3	90.4	93.1	83.2	87.5	81.0	84.1
$12,500 - $14,999	90.8	93.2	91.9	94.1	83.8	87.7	85.2	86.9
$15,000 - $17,499	92.6	94.9	93.5	95.5	86.9	90.8	85.6	88.7
$17,500 - $19,999	94.4	96.0	95.1	96.4	89.0	92.7	89.3	90.6
$20,000 - $24,999	96.4	97.6	96.8	97.9	93.5	95.1	93.1	94.9
$25,000 - $29,999	97.5	98.4	98.0	98.7	93.4	95.3	96.4	97.1
$30,000 - $34,999	98.1	98.9	98.3	99.0	96.1	97.2	96.9	97.7
$35,000 - $39,999	98.8	99.2	98.9	99.3	96.5	98.6	97.4	97.7
$40,000 - $49,999	99.4	99.7	99.5	99.7	98.7	98.7	99.7	99.8
$50,000 - $74,999	99.5	99.8	99.5	99.8	99.1	99.4	98.7	99.6
$75,000 +	99.5	99.8	99.5	99.8	98.5	99.6	98.6	100.0
1988 ANNUAL AVERAGE								
TOTAL	92.7	94.5	94.1	95.6	83.0	86.8	82.1	85.1
UNDER $5,000	72.0	78.4	74.9	80.8	65.8	73.2	58.5	64.5
$5,000 - $7,499	83.3	87.1	85.1	88.4	76.9	82.3	66.4	71.7
$7,500 - $9,999	85.6	88.7	87.2	90.3	77.7	81.4	67.3	72.8
$10,000 - $12,499	88.8	91.5	90.1	92.4	81.7	86.5	77.5	80.9
$12,500 - $14,999	91.3	93.7	92.2	94.4	85.1	88.8	81.5	84.5
$15,000 - $19,999	93.6	95.3	94.3	95.9	88.5	91.1	88.6	90.6
$20,000 - $24,999	96.2	97.4	96.5	97.6	93.5	95.7	91.1	93.1
$25,000 - $29,999	97.6	98.4	97.9	98.5	94.4	96.7	95.0	96.4
$30,000 - $34,999	98.4	99.0	98.7	99.2	95.4	96.7	98.6	99.0
$35,000 - $39,999	98.8	99.2	98.9	99.3	97.8	98.4	97.2	97.7
$40,000 - $49,999	99.3	99.6	99.4	99.7	97.3	98.5	98.7	99.7
$50,000 - $74,999	99.5	99.8	99.6	99.8	99.2	99.3	99.4	99.8
$75,000 +	99.5	99.9	99.4	99.9	100.0	100.0	97.8	100.0

Table 6.7
Percentage of Households with a Telephone by Income

	RACE						HISPANIC ORIGIN	
	TOTAL		WHITE		BLACK			
	Unit	Avail	Unit	Avail	Unit	Avail	Unit	Avail
1989 ANNUAL AVERAGE								
TOTAL	93.1	94.9	94.5	95.9	83.2	87.1	83.0	86.0
UNDER $5,000	74.4	80.4	78.1	83.2	65.6	73.5	62.1	67.3
$5,000 - $7,499	83.7	87.4	85.7	89.1	77.4	82.0	68.8	73.8
$7,500 - $9,999	86.6	89.8	88.5	91.3	78.4	83.6	75.9	80.2
$10,000 - $12,499	88.4	91.3	90.0	92.6	79.3	84.9	73.2	76.8
$12,500 - $14,999	91.3	93.7	92.4	94.5	84.5	88.8	79.2	83.7
$15,000 - $19,999	93.2	95.0	94.2	95.8	85.9	89.2	86.3	88.8
$20,000 - $24,999	95.9	97.2	96.4	97.5	91.6	94.3	92.0	94.4
$25,000 - $29,999	97.5	98.4	97.9	98.6	94.0	96.0	93.3	96.3
$30,000 - $34,999	98.3	98.8	98.5	98.9	96.1	97.0	95.6	96.2
$35,000 - $39,999	98.7	99.3	98.9	99.4	96.7	98.0	95.8	97.5
$40,000 - $49,999	99.1	99.5	99.2	99.6	97.2	97.7	97.0	98.2
$50,000 - $59,999	99.5	99.7	99.5	99.8	98.7	99.0	98.7	99.2
$60,000 - $74,999	99.5	99.7	99.5	99.7	99.3	99.3	95.7	96.8
$75,000 +	99.5	99.8	99.5	99.8	99.5	99.5	99.7	99.7
1990 ANNUAL AVERAGE								
TOTAL	93.3	95.0	94.6	96.1	83.5	87.0	82.7	85.3
UNDER $5,000	75.4	81.0	79.1	84.2	66.1	72.8	61.1	66.1
$5,000 - $7,499	82.6	86.8	84.9	88.8	74.9	80.1	66.7	70.6
$7,500 - $9,999	86.9	89.9	89.0	91.6	77.3	82.4	74.8	77.8
$10,000 - $12,499	88.9	91.7	90.2	92.8	81.9	85.5	74.1	77.1
$12,500 - $14,999	91.7	93.9	92.7	94.7	85.9	88.7	82.0	84.3
$15,000 - $19,999	93.3	95.3	94.2	96.0	87.7	91.0	85.1	88.6
$20,000 - $24,999	95.6	97.0	96.1	97.4	91.9	93.7	89.4	91.3
$25,000 - $29,999	97.0	98.0	97.7	98.5	90.9	93.2	94.2	95.5
$30,000 - $34,999	97.9	98.6	98.4	98.9	93.3	95.4	96.0	97.0
$35,000 - $39,999	98.7	99.3	98.8	99.4	97.0	98.0	94.1	96.3
$40,000 - $49,999	99.1	99.4	99.2	99.5	98.5	98.8	97.8	97.8
$50,000 - $59,999	99.4	99.6	99.5	99.7	98.7	98.7	97.5	98.2
$60,000 - $74,999	99.5	99.7	99.6	99.8	98.3	98.8	98.8	99.1
$75,000 +	99.5	99.8	99.5	99.8	98.6	98.6	97.7	99.6
1991 ANNUAL AVERAGE								
TOTAL	93.4	95.1	94.8	96.2	83.5	87.2	84.1	86.7
UNDER $5,000	73.9	80.1	78.3	83.7	63.3	71.2	65.2	71.3
$5,000 - $7,499	82.9	86.8	85.2	88.8	75.0	80.3	69.6	74.7
$7,500 - $9,999	86.5	89.7	88.1	91.0	79.1	83.7	73.1	76.9
$10,000 - $12,499	88.9	91.6	90.0	92.5	82.4	86.2	76.0	79.2
$12,500 - $14,999	91.1	93.4	92.1	94.3	85.5	88.4	82.4	84.6
$15,000 - $19,999	93.4	95.2	94.3	95.9	87.1	90.7	87.0	89.8
$20,000 - $24,999	95.5	97.0	96.0	97.5	91.2	93.3	91.6	93.5
$25,000 - $29,999	96.8	97.9	97.3	98.2	93.6	96.0	90.9	92.4
$30,000 - $34,999	98.3	98.9	98.6	99.2	95.4	97.1	95.8	97.1
$35,000 - $39,999	98.7	99.1	98.8	99.3	97.0	97.7	96.2	97.3
$40,000 - $49,999	99.1	99.5	99.2	99.6	98.1	98.6	98.2	98.8
$50,000 - $59,999	99.5	99.7	99.5	99.7	98.6	99.0	97.9	98.6
$60,000 - $74,999	99.7	99.9	99.7	99.9	99.3	99.5	98.8	99.2
$75,000 +	99.7	99.9	99.7	99.9	99.6	100.0	98.5	99.6

Table 6.7
Percentage of Households with a Telephone by Income

	RACE						HISPANIC ORIGIN	
	TOTAL		WHITE		BLACK			
	Unit	Avail	Unit	Avail	Unit	Avail	Unit	Avail
1992 ANNUAL AVERAGE								
TOTAL	93.8	95.3	95.2	96.4	84.2	87.9	85.8	88.2
UNDER $5,000	72.0	78.1	75.5	81.1	64.1	71.3	65.0	70.7
$5,000 - $7,499	83.2	86.8	85.4	88.3	76.3	82.3	72.0	75.5
$7,500 - $9,999	87.5	90.2	89.2	91.4	79.9	84.9	76.2	79.9
$10,000 - $12,499	90.5	92.9	91.6	93.9	84.6	87.9	82.1	85.3
$12,500 - $14,999	91.5	93.7	92.7	94.7	85.1	88.4	85.7	88.8
$15,000 - $19,999	93.3	95.0	94.3	95.7	86.6	90.6	86.7	89.5
$20,000 - $24,999	95.9	97.1	96.5	97.5	91.2	93.7	93.2	94.5
$25,000 - $29,999	97.1	98.0	97.6	98.5	92.6	94.6	94.8	95.6
$30,000 - $34,999	98.2	98.9	98.4	99.0	96.3	97.4	96.1	97.1
$35,000 - $39,999	98.6	99.0	98.9	99.3	96.4	97.4	96.6	97.5
$40,000 - $49,999	99.2	99.5	99.4	99.6	97.6	98.5	98.2	98.7
$50,000 - $59,999	99.4	99.7	99.4	99.7	98.9	99.6	98.3	98.5
$60,000 - $74,999	99.5	99.8	99.5	99.8	99.3	99.6	98.9	99.7
$75,000 +	99.4	99.7	99.5	99.8	97.7	97.9	99.1	99.1
1993 ANNUAL AVERAGE								
TOTAL	94.2	95.6	95.5	96.6	85.2	88.3	86.7	88.8
UNDER $5,000	72.9	78.9	76.4	82.0	65.5	72.7	66.3	70.7
$5,000 - $7,499	84.0	87.2	85.7	88.8	78.7	82.4	75.7	78.6
$7,500 - $9,999	87.4	90.1	89.1	91.4	80.1	84.6	79.7	82.8
$10,000 - $12,499	90.6	92.7	91.9	93.8	82.9	86.7	85.7	88.3
$12,500 - $14,999	92.0	94.1	93.2	95.1	84.8	88.7	84.0	86.2
$15,000 - $19,999	93.6	95.2	94.5	96.0	88.0	90.4	85.3	88.3
$20,000 - $24,999	96.3	97.5	96.8	97.8	92.6	94.6	91.9	94.6
$25,000 - $29,999	97.7	98.5	98.1	98.8	94.5	96.1	95.5	96.9
$30,000 - $34,999	98.3	98.9	98.6	99.1	96.3	96.9	96.2	97.3
$35,000 - $39,999	98.6	99.0	98.8	99.2	96.3	97.1	95.7	96.3
$40,000 - $49,999	99.2	99.5	99.3	99.5	98.2	98.6	96.9	97.4
$50,000 - $59,999	99.5	99.7	99.5	99.7	99.0	99.3	98.4	99.1
$60,000 - $74,999	99.6	99.8	99.6	99.8	99.3	99.3	100.0	100.0
$75,000 +	99.5	99.8	99.5	99.8	99.4	100.0	100.0	100.0
1994 ANNUAL AVERAGE								
TOTAL	93.8	95.4	95.1	96.4	85.7	89.4	86.0	88.3
UNDER $5,000	76.1	82.1	79.8	84.6	68.7	77.4	66.3	71.8
$5,000 - $7,499	82.7	87.0	84.9	88.9	77.2	82.4	73.1	77.3
$7,500 - $9,999	87.3	90.5	89.1	92.1	81.4	84.9	81.1	83.8
$10,000 - $12,499	89.6	92.2	90.9	93.1	81.5	88.6	83.3	86.2
$12,500 - $14,999	91.5	94.0	92.9	95.0	85.5	89.2	84.6	87.8
$15,000 - $19,999	93.6	95.3	94.4	95.8	86.6	92.2	87.6	89.7
$20,000 - $24,999	95.2	96.7	95.8	97.2	90.3	93.5	91.4	93.5
$25,000 - $29,999	96.6	97.6	97.0	97.9	93.9	95.8	92.1	93.3
$30,000 - $34,999	97.3	98.2	97.7	98.5	93.8	95.7	91.7	93.9
$35,000 - $39,999	97.8	98.5	98.1	98.6	94.4	97.3	95.2	96.0
$40,000 - $49,999	98.6	99.1	98.8	99.3	97.2	97.8	96.4	96.6
$50,000 - $59,999	99.0	99.3	99.2	99.4	96.3	98.1	99.5	99.7
$60,000 - $74,999	99.4	99.5	99.4	99.5	99.5	99.7	98.3	98.5
$75,000 +	99.1	99.4	99.2	99.4	98.6	99.3	98.7	98.7

Table 6.7
Percentage of Households with a Telephone by Income

	RACE						HISPANIC ORIGIN	
	TOTAL		WHITE		BLACK			
	Unit	Avail	Unit	Avail	Unit	Avail	Unit	Avail
1995 ANNUAL AVERAGE								
TOTAL	93.9	95.2	95.2	96.2	86.2	89.2	85.9	87.8
UNDER $5,000	75.3	80.5	79.1	83.0	67.4	75.1	68.8	72.2
$5,000 - $7,499	82.8	86.3	84.8	87.7	77.9	83.0	72.6	75.5
$7,500 - $9,999	87.3	89.6	89.5	91.5	79.0	83.3	78.0	80.4
$10,000 - $12,499	89.8	92.1	91.2	93.2	83.5	87.6	84.2	86.4
$12,500 - $14,999	91.7	93.5	92.8	94.4	86.4	89.3	84.9	86.8
$15,000 - $19,999	93.1	95.0	94.1	95.6	88.5	92.4	84.9	87.6
$20,000 - $24,999	95.4	96.4	96.0	96.9	92.4	94.1	90.2	92.1
$25,000 - $29,999	96.6	97.6	97.0	97.9	93.7	95.6	92.2	94.3
$30,000 - $34,999	97.6	98.0	97.9	98.3	94.3	95.2	94.2	95.1
$35,000 - $39,999	98.3	98.7	98.5	98.8	96.9	97.5	97.3	98.4
$40,000 - $49,999	98.6	98.9	98.8	99.0	97.1	97.8	96.6	96.6
$50,000 - $59,999	98.8	99.1	99.0	99.3	97.7	98.2	95.7	97.0
$60,000 - $74,999	99.2	99.3	99.2	99.4	98.8	99.0	98.6	99.4
$75,000 +	99.0	99.2	99.0	99.2	99.1	99.5	99.0	99.0
1996 ANNUAL AVERAGE								
TOTAL	93.9	95.0	94.9	95.8	87.3	89.8	86.4	88.0
UNDER $5,000	75.6	80.3	78.0	81.7	70.1	76.9	68.0	71.4
$5,000 - $7,499	83.1	85.8	84.5	86.6	79.9	84.3	76.9	78.8
$7,500 - $9,999	87.2	89.8	88.6	90.7	81.9	86.7	79.7	82.3
$10,000 - $12,499	88.8	91.4	90.2	92.3	83.5	88.1	82.0	84.3
$12,500 - $14,999	91.7	93.5	92.8	94.4	86.1	89.5	85.1	87.0
$15,000 - $19,999	93.0	94.6	93.7	95.1	88.7	91.3	86.5	88.7
$20,000 - $24,999	94.5	95.6	95.1	96.0	91.3	92.6	86.5	88.6
$25,000 - $29,999	96.2	97.1	96.5	97.3	93.3	95.0	94.5	95.4
$30,000 - $34,999	97.5	98.1	97.7	98.3	96.4	97.4	95.7	96.3
$35,000 - $39,999	97.9	98.3	97.8	98.2	97.5	98.0	95.2	95.7
$40,000 - $49,999	98.5	98.9	98.7	99.0	96.7	97.0	96.1	97.5
$50,000 - $59,999	98.8	99.0	99.0	99.1	97.3	97.6	97.5	98.2
$60,000 - $74,999	98.8	99.1	99.0	99.3	97.3	97.3	97.9	99.4
$75,000 +	98.9	99.2	99.0	99.2	98.7	99.2	98.4	98.7
1997 ANNUAL AVERAGE								
TOTAL	93.9	95.0	95.0	95.9	86.9	89.5	86.7	88.6
UNDER $5,000	75.7	80.8	79.1	83.5	68.4	75.1	68.5	73.5
$5,000 - $7,499	82.8	85.9	84.5	87.1	78.1	82.4	74.6	77.0
$7,500 - $9,999	86.7	89.5	89.0	91.2	78.6	83.3	79.3	81.4
$10,000 - $12,499	89.9	91.9	90.9	92.7	85.3	88.1	82.4	86.0
$12,500 - $14,999	91.0	93.1	92.4	94.0	83.9	88.1	84.5	86.4
$15,000 - $19,999	93.1	94.6	94.1	95.3	88.8	91.8	86.7	88.4
$20,000 - $24,999	95.0	95.9	95.4	96.2	92.1	93.9	89.6	90.9
$25,000 - $29,999	95.8	96.8	96.2	97.1	92.6	94.7	91.8	93.7
$30,000 - $34,999	97.2	97.9	97.5	98.1	95.1	95.9	93.6	94.9
$35,000 - $39,999	97.4	97.9	97.9	98.1	94.8	96.2	94.9	96.4
$40,000 - $49,999	98.2	98.6	98.4	98.7	97.0	97.8	96.6	97.4
$50,000 - $59,999	98.4	98.8	98.5	98.9	96.9	97.3	97.7	98.6
$60,000 - $74,999	99.0	99.2	99.0	99.2	99.5	99.8	98.4	98.4
$75,000 +	99.0	99.2	99.1	99.3	98.5	98.8	98.1	98.3

Table 6.7
Percentage of Households with a Telephone by Income

	RACE						HISPANIC ORIGIN	
	TOTAL		WHITE		BLACK			
	Unit	Avail	Unit	Avail	Unit	Avail	Unit	Avail
1998 ANNUAL AVERAGE								
TOTAL	94.1	95.2	95.1	96.0	87.9	89.7	88.4	90.0
UNDER $5,000	77.2	81.3	80.1	83.8	70.3	75.2	72.0	75.3
$5,000 - $7,499	83.0	85.9	84.9	87.6	77.6	81.0	77.0	80.6
$7,500 - $9,999	87.4	89.3	88.8	90.6	83.3	85.0	79.7	81.6
$10,000 - $12,499	89.8	91.7	90.7	92.5	85.7	88.5	84.6	86.2
$12,500 - $14,999	91.0	92.8	92.0	93.7	85.8	88.2	85.3	86.4
$15,000 - $19,999	93.0	94.2	94.0	95.2	88.3	89.6	89.6	91.0
$20,000 - $24,999	93.9	95.2	94.6	95.8	90.2	92.2	88.4	90.2
$25,000 - $29,999	95.6	96.6	95.8	96.7	94.0	95.9	91.3	93.5
$30,000 - $34,999	97.1	97.8	97.5	98.2	94.3	95.6	95.3	96.7
$35,000 - $39,999	97.5	98.0	97.8	98.3	95.4	96.4	95.9	96.8
$40,000 - $49,999	98.1	98.5	98.3	98.7	96.2	96.7	96.9	97.4
$50,000 - $59,999	98.1	98.5	98.2	98.6	96.8	97.5	95.7	96.7
$60,000 - $74,999	98.6	98.8	98.8	99.0	96.9	97.4	97.5	97.5
$75,000 +	99.0	99.2	99.0	99.2	99.1	99.1	98.6	98.8
MARCH 1999								
TOTAL	94.0	94.9	95.1	95.8	87.3	89.2	89.2	90.2
UNDER $5,000	75.9	79.6	78.8	82.4	70.5	74.9	73.4	76.7
$5,000 - $7,499	81.4	84.1	83.2	85.5	76.4	80.6	79.5	82.1
$7,500 - $9,999	89.7	91.7	90.8	92.6	86.0	89.3	85.5	86.5
$10,000 - $12,499	88.7	89.9	90.4	91.3	81.6	83.8	83.1	83.9
$12,500 - $14,999	89.6	91.4	90.4	92.0	85.9	88.0	82.9	83.4
$15,000 - $19,999	92.4	93.8	93.5	94.5	87.2	90.1	87.2	88.0
$20,000 - $24,999	93.5	94.2	94.3	95.0	89.6	90.6	90.4	92.0
$25,000 - $29,999	95.4	96.2	95.9	96.7	91.6	92.0	95.4	96.4
$30,000 - $34,999	96.5	97.2	97.0	97.6	93.8	95.6	93.8	93.8
$35,000 - $39,999	97.3	97.9	97.9	98.4	93.6	95.0	95.1	95.6
$40,000 - $49,999	98.2	98.4	98.4	98.5	96.6	97.3	96.4	96.8
$50,000 - $59,999	97.9	98.3	98.0	98.4	97.0	97.0	97.7	97.7
$60,000 - $74,999	98.5	98.9	98.6	99.0	96.3	97.6	98.8	99.4
$75,000 +	98.6	99.0	98.7	99.0	97.8	98.2	97.7	97.7
JULY 1999								
TOTAL	94.4	95.3	95.4	96.1	88.2	90.1	90.7	91.8
UNDER $5,000	76.7	80.9	79.3	83.3	71.3	76.2	72.2	74.9
$5,000 - $7,499	84.6	86.6	86.6	88.7	79.2	80.8	83.6	85.5
$7,500 - $9,999	88.3	90.6	90.5	92.4	79.6	83.6	84.0	85.5
$10,000 - $12,499	89.2	91.1	91.1	92.7	81.1	84.4	87.6	89.6
$12,500 - $14,999	90.2	91.6	90.7	91.7	87.4	90.0	83.6	85.1
$15,000 - $19,999	92.6	94.4	93.8	95.1	85.8	90.3	90.7	92.4
$20,000 - $24,999	94.4	95.4	94.9	95.8	91.5	93.1	92.5	93.3
$25,000 - $29,999	95.8	96.6	96.1	96.8	93.7	94.9	95.2	95.5
$30,000 - $34,999	96.8	97.5	96.9	97.5	96.0	98.0	96.1	97.2
$35,000 - $39,999	97.4	97.8	98.0	98.3	93.6	94.6	97.2	98.2
$40,000 - $49,999	98.4	98.7	98.5	98.8	97.5	97.8	96.2	96.7
$50,000 - $59,999	98.5	98.8	98.5	98.9	98.6	98.6	98.0	98.8
$60,000 - $74,999	98.7	98.8	98.7	98.8	99.2	100.0	99.5	99.5
$75,000 +	98.9	99.1	99.0	99.2	97.1	97.5	98.1	98.7

Table 6.7
Percentage of Households with a Telephone by Income

	RACE						HISPANIC ORIGIN	
	TOTAL		WHITE		BLACK			
	Unit	Avail	Unit	Avail	Unit	Avail	Unit	Avail
NOVEMBER 1999								
TOTAL	94.1	94.9	95.0	95.8	87.7	89.5	89.7	90.8
UNDER $5,000	75.4	78.8	79.0	82.0	66.8	71.4	72.7	75.3
$5,000 - $7,499	82.6	85.3	84.0	86.7	79.4	82.3	76.3	82.2
$7,500 - $9,999	86.8	88.5	88.4	89.5	79.8	83.5	85.4	85.4
$10,000 - $12,499	88.7	90.4	89.8	91.3	83.6	86.4	84.9	85.9
$12,500 - $14,999	91.1	93.0	91.9	93.5	88.0	91.3	87.9	89.2
$15,000 - $19,999	92.4	93.8	93.3	94.6	87.9	90.2	87.0	88.2
$20,000 - $24,999	94.4	95.6	95.2	96.2	90.3	92.5	91.7	93.1
$25,000 - $29,999	94.7	95.8	95.6	96.4	90.2	93.7	94.9	95.2
$30,000 - $34,999	96.9	97.4	97.6	98.0	91.8	93.0	94.3	94.7
$35,000 - $39,999	97.2	97.7	97.4	97.9	95.7	95.8	96.1	96.1
$40,000 - $49,999	98.0	98.4	98.1	98.5	97.6	97.6	94.9	95.9
$50,000 - $59,999	98.2	98.4	98.4	98.7	96.0	96.6	98.5	98.9
$60,000 - $74,999	98.5	98.8	98.5	98.8	97.2	97.5	96.4	96.4
$75,000 +	98.9	99.0	98.9	99.0	98.5	98.9	97.3	98.2
1999 ANNUAL AVERAGE								
TOTAL	94.2	95.0	95.2	95.9	87.7	89.6	89.9	90.9
UNDER $5,000	76.0	79.8	79.0	82.6	69.5	74.2	72.8	75.6
$5,000 - $7,499	82.9	85.3	84.6	87.0	78.3	81.2	79.8	83.3
$7,500 - $9,999	88.3	90.3	89.9	91.5	81.8	85.5	85.0	85.8
$10,000 - $12,499	88.9	90.5	90.4	91.8	82.1	84.9	85.2	86.5
$12,500 - $14,999	90.3	92.0	91.0	92.4	87.1	89.8	84.8	85.9
$15,000 - $19,999	92.5	94.0	93.5	94.7	87.0	90.2	88.3	89.5
$20,000 - $24,999	94.1	95.1	94.8	95.7	90.5	92.1	91.5	92.8
$25,000 - $29,999	95.3	96.2	95.9	96.6	91.8	93.5	95.2	95.7
$30,000 - $34,999	96.7	97.4	97.2	97.7	93.9	95.5	94.7	95.2
$35,000 - $39,999	97.3	97.8	97.8	98.2	94.3	95.1	96.1	96.6
$40,000 - $49,999	98.2	98.5	98.3	98.6	97.2	97.6	95.8	96.5
$50,000 - $59,999	98.2	98.5	98.3	98.7	97.2	97.4	98.1	98.5
$60,000 - $74,999	98.6	98.8	98.6	98.9	97.6	98.4	98.2	98.4
$75,000 +	98.8	99.0	98.9	99.1	97.8	98.2	97.7	98.2
MARCH 2000								
TOTAL	94.6	95.3	95.4	96.0	89.7	91.2	90.6	91.5
UNDER $5,000	80.3	83.3	84.4	87.2	71.4	74.5	81.1	83.8
$5,000 - $7,499	83.5	85.8	83.6	85.8	82.8	85.6	80.6	84.4
$7,500 - $9,999	88.1	90.5	89.7	91.7	82.9	86.1	89.2	90.9
$10,000 - $12,499	89.5	91.2	90.5	92.1	85.8	87.9	81.4	83.8
$12,500 - $14,999	92.0	93.1	92.9	94.0	87.6	88.6	87.7	88.3
$15,000 - $19,999	92.3	93.7	93.3	94.5	87.7	89.7	84.9	86.5
$20,000 - $24,999	94.8	95.3	95.0	95.5	93.5	94.3	91.0	91.0
$25,000 - $29,999	96.0	96.5	96.4	96.8	93.1	94.6	94.1	94.5
$30,000 - $34,999	95.9	96.6	96.0	96.8	94.9	95.4	93.3	94.4
$35,000 - $39,999	97.4	97.8	97.8	98.3	94.6	95.6	95.4	95.4
$40,000 - $49,999	97.4	97.8	97.8	98.1	94.4	94.7	96.8	97.2
$50,000 - $59,999	98.3	98.5	98.3	98.5	97.7	98.1	97.6	97.6
$60,000 - $74,999	98.4	98.5	98.5	98.7	96.3	96.6	96.8	97.4
$75,000 +	98.5	98.7	98.5	98.7	96.8	97.2	95.6	96.1

Table 6.7
Percentage of Households with a Telephone by Income

	RACE						HISPANIC ORIGIN	
	TOTAL		WHITE		BLACK			
	Unit	Avail	Unit	Avail	Unit	Avail	Unit	Avail
JULY 2000								
TOTAL	94.4	95.2	95.2	95.9	89.2	90.6	90.5	91.7
UNDER $5,000	79.2	82.5	81.5	84.7	72.9	76.3	75.2	78.5
$5,000 - $7,499	85.3	87.0	86.3	88.1	82.4	83.9	83.5	85.5
$7,500 - $9,999	86.5	88.9	88.0	89.7	81.1	85.8	86.1	87.4
$10,000 - $12,499	90.3	91.7	91.1	92.4	86.3	88.9	85.4	87.5
$12,500 - $14,999	92.1	93.7	93.6	95.1	85.6	87.4	88.1	90.4
$15,000 - $19,999	90.8	92.5	91.5	93.2	87.1	89.2	88.4	89.8
$20,000 - $24,999	93.3	94.6	93.8	95.1	91.0	92.8	90.4	91.6
$25,000 - $29,999	95.7	96.5	96.5	97.3	92.2	93.3	92.9	94.4
$30,000 - $34,999	96.5	97.1	96.5	97.1	95.6	96.6	95.3	95.6
$35,000 - $39,999	97.1	97.5	97.5	97.8	94.9	94.9	94.9	95.6
$40,000 - $49,999	98.0	98.6	98.0	98.6	97.2	98.3	98.2	99.3
$50,000 - $59,999	98.0	98.4	98.3	98.6	96.0	97.0	98.0	98.0
$60,000 - $74,999	98.6	98.8	98.8	99.0	96.7	97.1	95.9	96.4
$75,000 +	98.5	98.8	98.5	98.8	98.3	98.3	96.9	97.4
NOVEMBER 2000								
TOTAL	94.1	95.0	94.9	95.7	88.9	90.3	90.4	91.5
UNDER $5,000	80.4	83.6	83.3	86.7	74.7	78.2	80.6	83.7
$5,000 - $7,499	83.7	86.1	85.2	87.0	79.9	84.3	83.0	84.1
$7,500 - $9,999	86.3	88.4	87.5	89.6	82.7	85.2	82.1	82.8
$10,000 - $12,499	90.1	91.7	91.1	92.9	85.6	85.8	85.3	86.7
$12,500 - $14,999	90.5	91.9	91.5	92.8	86.4	87.7	88.3	90.9
$15,000 - $19,999	91.9	93.4	93.0	94.5	85.9	88.3	88.3	89.2
$20,000 - $24,999	93.1	94.3	94.2	95.1	86.9	89.5	91.0	91.3
$25,000 - $29,999	94.7	95.8	95.1	96.2	92.2	93.5	92.0	93.9
$30,000 - $34,999	96.9	97.3	97.2	97.6	95.7	96.4	92.4	92.8
$35,000 - $39,999	97.0	97.7	97.3	98.0	95.7	96.5	96.0	96.4
$40,000 - $49,999	97.7	98.2	97.8	98.4	96.3	96.3	95.0	96.8
$50,000 - $59,999	97.8	98.1	97.8	98.2	97.4	97.4	97.2	97.7
$60,000 - $74,999	98.3	98.8	98.3	98.7	98.0	98.7	95.0	95.8
$75,000 +	98.3	98.6	98.4	98.7	97.5	97.6	98.1	98.7
2000 ANNUAL AVERAGE								
TOTAL	94.4	95.2	95.2	95.9	89.3	90.7	90.5	91.6
UNDER $5,000	80.0	83.1	83.1	86.2	73.0	76.3	79.0	82.0
$5,000 - $7,499	84.2	86.3	85.0	87.0	81.7	84.6	82.4	84.7
$7,500 - $9,999	87.0	89.3	88.4	90.3	82.2	85.7	85.8	87.0
$10,000 - $12,499	90.0	91.5	90.9	92.5	85.9	87.5	84.0	86.0
$12,500 - $14,999	91.5	92.9	92.7	94.0	86.5	87.9	88.0	89.9
$15,000 - $19,999	91.7	93.2	92.6	94.1	86.9	89.1	87.2	88.5
$20,000 - $24,999	93.7	94.7	94.3	95.2	90.5	92.2	90.8	91.3
$25,000 - $29,999	95.5	96.3	96.0	96.8	92.5	93.8	93.0	94.3
$30,000 - $34,999	96.4	97.0	96.6	97.2	95.4	96.1	93.7	94.3
$35,000 - $39,999	97.2	97.7	97.5	98.0	95.1	95.7	95.4	95.8
$40,000 - $49,999	97.7	98.2	97.9	98.4	96.0	96.4	96.7	97.8
$50,000 - $59,999	98.0	98.3	98.1	98.4	97.0	97.5	97.6	97.8
$60,000 - $74,999	98.4	98.7	98.5	98.8	97.0	97.5	95.9	96.5
$75,000 +	98.4	98.7	98.5	98.7	97.5	97.7	96.9	97.4

Table 6.7
Percentage of Households with a Telephone by Income

	RACE						HISPANIC ORIGIN	
	TOTAL		WHITE		BLACK			
	Unit	Avail	Unit	Avail	Unit	Avail	Unit	Avail
MARCH 2001								
TOTAL	94.6	95.4	95.3	96.1	89.5	91.0	91.7	92.5
UNDER $5,000	79.0	81.7	82.9	84.6	69.8	74.5	78.6	80.2
$5,000 - $7,499	83.7	86.2	85.1	87.3	80.4	84.0	84.9	85.4
$7,500 - $9,999	87.5	90.0	88.5	90.6	84.6	89.1	87.6	89.3
$10,000 - $12,499	91.1	92.6	92.2	93.8	86.2	87.7	88.5	89.7
$12,500 - $14,999	91.0	91.7	91.0	91.9	88.4	88.7	86.7	87.3
$15,000 - $19,999	92.7	94.2	93.2	94.4	89.8	92.7	89.8	90.8
$20,000 - $24,999	94.3	95.4	95.1	96.1	89.1	91.5	91.7	93.1
$25,000 - $29,999	95.9	97.0	96.1	97.1	94.2	95.5	91.6	92.2
$30,000 - $34,999	96.8	97.3	97.0	97.4	95.8	96.6	96.2	96.2
$35,000 - $39,999	97.5	97.7	97.5	97.7	96.9	97.2	97.6	98.3
$40,000 - $49,999	97.6	98.2	98.0	98.5	95.9	96.3	96.4	96.4
$50,000 - $59,999	98.0	98.3	98.1	98.5	96.8	97.2	98.1	98.7
$60,000 - $74,999	98.2	98.5	98.4	98.6	97.8	98.6	97.3	98.4
$75,000 +	98.5	98.9	98.6	99.0	98.2	98.2	97.7	98.3
JULY 2001								
TOTAL	95.1	95.9	95.8	96.5	90.3	91.8	91.3	92.5
UNDER $5,000	81.7	85.1	85.6	87.7	73.3	79.8	81.0	84.9
$5,000 - $7,499	83.7	86.0	85.9	87.7	78.4	82.2	83.1	85.5
$7,500 - $9,999	90.7	92.3	92.1	93.5	86.1	87.9	86.7	90.5
$10,000 - $12,499	90.5	92.4	91.2	92.9	87.6	90.8	85.0	86.9
$12,500 - $14,999	91.5	92.9	93.0	94.0	82.5	86.3	89.0	89.0
$15,000 - $19,999	93.5	94.5	94.1	95.3	91.0	91.9	88.5	89.5
$20,000 - $24,999	94.3	95.6	94.7	96.0	91.6	93.3	89.8	93.0
$25,000 - $29,999	96.4	97.1	96.8	97.5	94.0	95.3	93.6	94.5
$30,000 - $34,999	96.8	97.3	96.8	97.2	97.0	97.7	94.3	94.6
$35,000 - $39,999	97.6	97.9	97.6	97.9	97.4	97.5	94.2	94.7
$40,000 - $49,999	98.0	98.4	97.9	98.4	97.4	97.8	96.8	97.0
$50,000 - $59,999	98.4	98.9	98.4	98.9	98.1	98.2	95.5	97.3
$60,000 - $74,999	98.9	99.1	99.0	99.2	98.4	98.5	97.1	97.1
$75,000 +	98.9	99.1	98.9	99.1	97.7	98.3	99.0	99.0
NOVEMBER 2001								
TOTAL	94.9	95.8	95.6	96.5	90.3	91.5	90.8	92.2
UNDER $5,000	79.1	83.0	80.8	84.7	75.1	79.7	76.8	81.9
$5,000 - $7,499	84.5	86.8	85.1	87.5	83.0	85.3	85.1	86.1
$7,500 - $9,999	88.1	89.6	89.4	90.7	83.0	84.8	85.3	85.9
$10,000 - $12,499	89.1	91.0	89.9	91.7	84.3	86.7	84.0	85.9
$12,500 - $14,999	91.7	93.1	92.6	94.0	88.7	89.8	89.6	90.2
$15,000 - $19,999	92.5	94.4	93.2	95.0	89.3	91.3	88.2	91.6
$20,000 - $24,999	94.2	95.2	95.0	95.9	90.7	91.6	92.3	93.1
$25,000 - $29,999	95.7	96.6	95.6	96.5	96.5	97.2	92.7	93.9
$30,000 - $34,999	96.6	97.3	97.2	97.9	93.0	93.8	94.2	94.7
$35,000 - $39,999	96.6	97.8	96.9	98.0	94.0	95.6	96.1	97.0
$40,000 - $49,999	97.9	98.3	97.9	98.4	97.7	97.7	94.9	94.9
$50,000 - $59,999	98.8	99.1	98.9	99.3	97.0	97.0	98.3	99.3
$60,000 - $74,999	98.7	99.2	98.8	99.3	97.5	97.8	95.0	97.1
$75,000 +	98.9	99.2	98.9	99.2	98.9	99.2	98.0	98.8

Table 6.7
Percentage of Households with a Telephone by Income

	RACE						HISPANIC ORIGIN	
	TOTAL		WHITE		BLACK			
	Unit	Avail	Unit	Avail	Unit	Avail	Unit	Avail
2001 ANNUAL AVERAGE								
TOTAL	94.9	95.7	95.6	96.4	90.0	91.4	91.3	92.4
UNDER $5,000	79.9	83.3	83.1	85.7	72.7	78.0	78.8	82.3
$5,000 - $7,499	84.0	86.3	85.4	87.5	80.6	83.8	84.4	85.7
$7,500 - $9,999	88.8	90.6	90.0	91.6	84.6	87.3	86.5	88.6
$10,000 - $12,499	90.2	92.0	91.1	92.8	86.0	88.4	85.8	87.5
$12,500 - $14,999	91.4	92.6	92.2	93.3	86.5	88.3	88.4	88.8
$15,000 - $19,999	92.9	94.4	93.5	94.9	90.0	92.0	88.8	90.6
$20,000 - $24,999	94.3	95.4	94.9	96.0	90.5	92.1	91.3	93.1
$25,000 - $29,999	96.0	96.9	96.2	97.0	94.9	96.0	92.6	93.5
$30,000 - $34,999	96.7	97.3	97.0	97.5	95.3	96.0	94.9	95.2
$35,000 - $39,999	97.2	97.8	97.3	97.9	96.1	96.8	96.0	96.7
$40,000 - $49,999	97.8	98.3	97.9	98.4	97.0	97.3	96.0	96.1
$50,000 - $59,999	98.4	98.8	98.5	98.9	97.3	97.5	97.3	98.4
$60,000 - $74,999	98.6	98.9	98.7	99.0	97.9	98.3	96.5	97.5
$75,000 +	98.8	99.1	98.8	99.1	98.3	98.6	98.2	98.7

Table 6.8
Percentage of Households with a Telephone by Household Size

	RACE						HISPANIC ORIGIN	
	TOTAL		WHITE		BLACK			
	Unit	Avail	Unit	Avail	Unit	Avail	Unit	Avail
NOVEMBER 1983								
TOTAL	91.4	93.7	93.1	95.0	78.8	83.9	80.7	84.6
1 PERSON	87.5	91.3	90.2	93.7	71.2	77.1	73.8	82.0
2 - 3	93.3	95.0	94.5	95.9	82.5	87.8	80.7	84.3
4 - 5	92.4	94.2	93.6	95.0	83.1	87.3	83.4	86.2
6 +	86.6	88.9	90.5	92.2	74.5	78.5	81.0	84.0
1984 ANNUAL AVERAGE								
TOTAL	91.6	93.7	93.2	94.9	79.8	84.5	80.9	84.3
1 PERSON	88.3	91.8	90.3	93.4	74.9	80.7	72.9	79.4
2 - 3	93.2	94.9	94.5	95.9	82.3	86.8	82.0	85.2
4 - 5	92.5	94.0	93.9	95.1	81.8	85.7	83.9	86.2
6 +	86.9	88.8	89.8	91.1	76.3	80.1	79.2	81.8
1985 ANNUAL AVERAGE								
TOTAL	91.8	93.9	93.3	95.0	81.1	85.2	81.3	84.4
1 PERSON	87.6	91.2	89.9	93.1	73.6	79.8	71.9	78.5
2 - 3	93.5	95.0	94.5	95.8	84.9	87.9	83.6	86.0
4 - 5	94.2	95.3	95.2	96.1	87.6	90.4	85.6	87.0
6 +	90.3	91.8	92.8	93.6	81.3	84.9	85.6	86.1
1986 ANNUAL AVERAGE								
TOTAL	92.3	94.1	93.7	95.2	81.6	85.9	81.4	84.1
1 PERSON	88.1	91.4	90.4	93.2	75.4	81.0	73.9	79.3
2 - 3	94.0	95.3	95.0	96.1	85.3	88.9	83.1	85.4
4 - 5	94.4	95.3	95.4	96.1	87.9	90.4	85.5	86.7
6 +	90.1	91.5	92.9	93.5	77.8	82.8	83.3	84.1
1987 ANNUAL AVERAGE								
TOTAL	92.4	94.2	93.8	95.4	81.8	85.9	83.0	85.4
1 PERSON	89.5	92.7	91.3	94.1	77.8	83.1	79.5	83.5
2 - 3	93.9	95.3	95.1	96.3	83.9	87.3	83.8	86.3
4 - 5	93.0	94.5	94.3	95.4	83.6	87.4	84.4	86.4
6 +	87.4	89.1	89.8	91.0	77.4	81.5	80.6	81.6
1988 ANNUAL AVERAGE								
TOTAL	92.7	94.5	94.1	95.6	83.0	86.8	82.1	85.1
1 PERSON	88.4	91.7	90.6	93.5	76.4	82.0	74.4	79.5
2 - 3	94.5	95.7	95.4	96.4	86.8	89.7	84.2	86.9
4 - 5	94.9	95.8	95.8	96.5	89.0	90.7	84.4	85.6
6 +	92.8	94.3	93.7	94.9	87.2	90.6	86.1	88.0
1989 ANNUAL AVERAGE								
TOTAL	93.1	94.9	94.5	95.9	83.2	87.1	83.0	86.0
1 PERSON	90.0	93.0	91.9	94.6	79.1	83.8	75.5	81.3
2 - 3	94.5	95.8	95.6	96.7	85.8	89.3	84.3	87.3
4 - 5	94.5	95.5	95.7	96.4	85.7	88.8	86.9	88.5
6 +	90.5	92.0	92.7	93.8	82.4	85.8	84.9	86.5

Table 6.8
Percentage of Households with a Telephone by Household Size

	RACE						HISPANIC ORIGIN	
	TOTAL		WHITE		BLACK			
	Unit	Avail	Unit	Avail	Unit	Avail	Unit	Avail
1990 ANNUAL AVERAGE								
TOTAL	93.3	95.0	94.6	96.1	83.5	87.0	82.7	85.3
1 PERSON	90.9	93.7	92.5	95.1	80.2	84.8	76.2	80.5
2 - 3	94.7	96.0	95.8	96.9	86.0	89.0	84.2	86.7
4 - 5	93.6	95.0	95.0	96.1	84.0	87.1	84.6	86.8
6 +	87.8	89.6	90.2	91.5	78.5	81.8	80.6	81.8
1991 ANNUAL AVERAGE								
TOTAL	93.4	95.1	94.8	96.2	83.5	87.2	84.1	87.7
1 PERSON	91.1	93.9	92.8	95.3	79.8	84.9	77.7	83.3
2 - 3	94.9	96.2	96.0	97.1	85.8	88.9	86.2	88.4
4 - 5	93.7	95.0	95.1	96.1	84.3	87.4	85.1	87.5
6 +	88.8	90.4	90.5	91.8	81.0	83.9	82.0	83.3
1992 ANNUAL AVERAGE								
TOTAL	93.8	95.3	95.2	96.4	84.2	87.9	85.8	88.2
1 PERSON	91.8	94.1	93.4	95.4	81.4	86.1	81.3	85.4
2 - 3	95.1	96.3	96.2	97.2	86.1	89.2	86.3	88.9
4 - 5	93.9	95.2	95.3	96.2	84.4	88.0	87.4	89.2
6 +	89.9	91.4	91.7	92.7	82.8	85.4	85.7	86.6
1993 ANNUAL AVERAGE								
TOTAL	94.2	95.6	95.5	96.6	85.2	88.3	86.7	88.8
1 PERSON	92.3	94.6	93.9	95.8	82.5	86.8	81.9	86.4
2 - 3	95.3	96.4	96.3	97.2	87.1	89.6	87.3	89.1
4 - 5	94.5	95.6	95.9	96.7	85.7	88.3	88.4	90.2
6 +	89.9	91.5	92.0	93.0	81.2	84.9	85.7	87.1
1994 ANNUAL AVERAGE								
TOTAL	93.8	95.4	95.1	96.4	85.7	89.4	86.0	88.3
1 PERSON	91.8	94.2	93.4	95.4	82.2	86.7	82.1	85.9
2 - 3	95.0	96.2	96.0	97.0	87.9	91.1	86.6	88.9
4 - 5	94.2	95.6	95.5	96.6	86.6	89.9	88.1	89.5
6 +	89.4	91.7	91.3	93.1	82.3	86.9	83.4	85.9
1995 ANNUAL AVERAGE								
TOTAL	93.9	95.2	95.2	96.2	86.2	89.2	85.9	87.8
1 PERSON	91.6	93.4	93.2	94.6	82.1	85.9	80.6	82.7
2 - 3	95.2	96.1	96.2	96.9	88.2	90.7	86.4	88.2
4 - 5	94.5	95.6	95.6	96.5	87.9	90.5	88.0	89.8
6 +	90.4	92.3	92.0	93.6	84.4	87.8	85.2	87.1
1996 ANNUAL AVERAGE								
TOTAL	93.9	95.0	94.9	95.8	87.3	89.8	86.4	88.0
1 PERSON	91.5	93.1	92.7	94.2	83.8	86.5	80.5	83.4
2 - 3	95.2	96.1	96.1	96.7	88.9	91.5	87.5	88.9
4 - 5	94.5	95.5	95.3	96.1	88.9	91.3	87.8	89.5
6 +	89.8	91.1	91.1	92.1	84.6	87.5	85.4	86.5

Table 6.8
Percentage of Households with a Telephone by Household Size

	RACE						HISPANIC ORIGIN	
	TOTAL		WHITE		BLACK			
	Unit	Avail	Unit	Avail	Unit	Avail	Unit	Avail
1997 ANNUAL AVERAGE								
TOTAL	93.9	95.0	95.0	95.9	86.9	89.5	86.7	88.6
1 PERSON	91.4	93.1	92.8	94.3	83.3	86.3	80.1	83.7
2 - 3	95.0	96.0	95.9	96.6	89.2	91.4	87.6	89.4
4 - 5	94.8	95.8	95.9	96.6	87.9	90.5	89.1	90.3
6 +	90.3	91.7	91.9	92.9	83.0	86.2	85.7	87.6
1998 ANNUAL AVERAGE								
TOTAL	94.1	95.2	95.1	96.0	87.9	89.7	88.4	90.0
1 PERSON	91.4	92.9	92.9	94.3	82.8	85.2	81.9	84.5
2 - 3	95.4	96.2	96.1	96.8	90.5	92.1	89.5	91.0
4 - 5	94.9	95.7	95.7	96.4	89.5	90.9	89.9	91.3
6 +	91.8	92.9	92.7	93.6	87.9	89.9	88.4	89.4
MARCH 1999								
TOTAL	94.0	94.9	95.1	95.8	87.3	89.2	89.2	90.2
1 PERSON	90.9	92.3	92.6	93.8	82.0	84.7	82.6	84.0
2 - 3	95.3	96.0	96.1	96.7	89.6	91.2	89.9	91.4
4 - 5	95.1	95.8	95.9	96.5	90.5	92.0	91.4	92.0
6 +	92.1	93.2	93.6	94.3	84.0	86.9	89.2	89.2
JULY 1999								
TOTAL	94.4	95.3	95.4	96.1	88.2	90.1	90.7	91.8
1 PERSON	91.2	92.6	92.9	94.0	82.1	85.2	83.4	84.4
2 - 3	95.5	96.2	96.1	96.7	90.8	92.3	90.8	92.1
4 - 5	96.2	96.8	96.9	97.4	91.9	93.2	93.2	94.4
6 +	92.3	93.2	93.7	94.6	85.7	87.5	91.4	91.9
NOVEMBER 1999								
TOTAL	94.1	94.9	95.0	95.8	87.7	89.5	89.7	90.8
1 PERSON	90.7	92.2	92.2	93.5	82.2	84.8	82.0	84.7
2 - 3	95.4	96.0	96.1	96.6	90.6	92.0	89.6	90.3
4 - 5	95.4	96.0	96.3	96.9	89.4	90.8	92.9	93.7
6 +	92.2	93.8	93.0	94.2	87.9	91.1	90.3	91.3
1999 ANNUAL AVERAGE								
TOTAL	94.2	95.0	95.2	95.9	87.7	89.6	89.9	90.9
1 PERSON	90.9	92.4	92.6	93.8	82.1	84.9	82.7	84.4
2 - 3	95.4	96.1	96.1	96.7	90.3	91.8	90.1	91.3
4 - 5	95.6	96.2	96.4	96.9	90.6	92.0	92.5	93.4
6 +	92.2	93.4	93.4	94.4	85.9	88.5	90.3	90.8
MARCH 2000								
TOTAL	94.6	95.3	95.4	96.0	89.7	91.2	90.6	91.5
1 PERSON	92.2	93.5	93.4	94.5	85.6	88.0	86.7	88.4
2 - 3	95.5	96.1	96.1	96.6	91.3	92.6	90.2	91.4
4 - 5	95.6	96.1	96.4	96.8	91.6	92.5	92.3	92.8
6 +	93.0	93.7	93.8	94.6	90.0	90.4	91.6	92.3

Table 6.8
Percentage of Households with a Telephone by Household Size

	RACE						HISPANIC ORIGIN	
	TOTAL		WHITE		BLACK			
	Unit	Avail	Unit	Avail	Unit	Avail	Unit	Avail
JULY 2000								
TOTAL	94.4	95.2	95.2	95.9	89.2	90.6	90.5	91.7
1 PERSON	91.3	92.5	92.6	93.7	83.7	85.6	81.5	83.1
2 - 3	95.5	96.2	96.1	96.7	91.2	92.3	90.9	92.2
4 - 5	95.6	96.4	96.2	96.8	91.7	93.1	93.1	94.1
6 +	94.0	95.1	94.0	95.2	93.5	94.4	92.1	93.6
NOVEMBER 2000								
TOTAL	94.1	95.0	94.9	95.7	88.9	90.3	90.4	91.5
1 PERSON	91.0	92.5	92.3	93.7	83.9	86.0	83.8	87.2
2 - 3	95.2	95.9	95.9	96.5	90.5	91.5	90.4	91.1
4 - 5	95.5	96.1	96.1	96.6	91.8	93.2	92.5	93.2
6 +	93.3	94.3	93.5	94.3	91.1	93.4	92.6	93.0
2000 ANNUAL AVERAGE								
TOTAL	94.4	95.2	95.2	95.9	89.3	90.7	90.5	91.6
1 PERSON	91.5	92.8	92.8	94.0	84.4	86.5	84.0	86.2
2 - 3	95.4	96.1	96.0	96.6	91.0	92.1	90.5	91.6
4 - 5	95.6	96.2	96.2	96.7	91.7	92.9	92.6	93.4
6 +	93.4	94.4	93.8	94.7	91.5	92.7	92.1	93.0
MARCH 2001								
TOTAL	94.6	95.4	95.3	96.1	89.5	91.0	91.7	92.5
1 PERSON	91.6	93.0	92.7	94.0	85.5	87.2	87.2	88.9
2 - 3	95.5	96.1	96.2	96.7	90.4	92.1	92.6	93.2
4 - 5	96.2	96.7	96.7	97.2	93.0	94.0	92.8	93.4
6 +	94.0	94.6	94.7	95.3	90.4	90.9	91.0	91.6
JULY 2001								
TOTAL	95.1	95.9	95.8	96.5	90.3	91.8	91.3	92.5
1 PERSON	92.5	93.8	93.7	94.9	85.6	87.8	84.4	86.7
2 - 3	96.0	96.5	96.5	96.9	92.7	93.7	90.2	91.5
4 - 5	96.4	97.1	97.1	97.7	91.2	92.7	95.1	96.0
6 +	94.3	95.1	94.7	95.2	92.6	95.0	92.9	93.3
NOVEMBER 2001								
TOTAL	94.9	95.8	95.6	96.5	90.3	91.5	90.8	92.2
1 PERSON	92.0	93.5	93.0	94.4	86.3	88.3	83.0	85.6
2 - 3	95.9	96.6	96.5	97.1	92.0	93.1	90.9	92.0
4 - 5	96.2	97.0	96.7	97.6	92.4	92.9	93.4	94.7
6 +	94.4	95.2	95.0	95.8	90.9	92.0	92.6	93.3
2001 ANNUAL AVERAGE								
TOTAL	94.9	95.7	95.6	96.4	90.0	91.4	91.3	92.4
1 PERSON	92.0	93.4	93.1	94.4	85.8	87.8	84.9	87.1
2 - 3	95.8	96.4	96.4	96.9	91.7	93.0	91.2	92.2
4 - 5	96.3	96.9	96.8	97.5	92.2	93.2	93.8	94.7
6 +	94.2	95.0	94.8	95.4	91.3	92.6	92.2	92.7

Table 6.9
Percentage of Households with a Telephone by Householder's Age

	RACE						HISPANIC ORIGIN	
	TOTAL		WHITE		BLACK			
	Unit	Avail	Unit	Avail	Unit	Avail	Unit	Avail
NOVEMBER 1983								
TOTAL HOUSEHOLDS	91.4	93.7	93.1	95.0	78.8	83.9	80.7	84.6
16-24 YRS OLD	76.6	84.1	80.2	86.2	49.9	68.2	64.9	71.9
25-54 YRS OLD	91.5	93.7	93.4	95.2	78.7	83.3	81.8	85.6
55-59 YRS OLD	95.0	96.1	96.1	97.0	86.3	88.5	89.3	89.3
60-64 YRS OLD	95.5	96.4	96.4	97.2	89.5	90.7	87.3	90.2
65-69 YRS OLD	95.5	96.2	96.5	97.0	87.2	89.0	90.7	90.7
70-99 YRS OLD	95.4	96.5	96.0	97.0	90.1	92.3	85.5	89.1
1984 ANNUAL AVERAGE								
TOTAL HOUSEHOLDS	91.6	93.7	93.2	94.9	79.8	84.5	80.9	84.3
16-24 YRS OLD	77.0	83.6	79.6	85.4	58.2	70.8	60.9	69.2
25-54 YRS OLD	91.7	93.7	93.4	95.1	79.6	84.1	83.1	85.7
55-59 YRS OLD	94.9	96.1	96.1	97.1	86.6	89.2	87.1	90.1
60-64 YRS OLD	94.9	96.0	96.0	97.0	86.6	88.8	87.1	89.1
65-69 YRS OLD	96.2	96.8	97.1	97.6	87.9	89.9	90.2	91.5
70-99 YRS OLD	95.3	96.5	96.0	97.1	88.2	90.9	84.4	87.6
1985 ANNUAL AVERAGE								
TOTAL HOUSEHOLDS	91.8	93.9	93.3	95.0	81.1	85.2	81.3	84.4
16-24 YRS OLD	77.9	83.8	80.3	85.8	60.0	69.4	64.8	70.8
25-54 YRS OLD	91.9	93.9	93.5	95.2	80.7	85.0	82.5	85.2
55-59 YRS OLD	94.9	96.0	95.8	96.8	87.8	90.0	87.4	89.2
60-64 YRS OLD	94.9	95.9	95.8	96.5	88.4	90.2	89.7	91.3
65-69 YRS OLD	95.9	96.8	96.8	97.5	88.2	90.9	89.1	91.7
70-99 YRS OLD	95.5	96.6	96.2	97.3	89.1	90.7	87.6	90.9
1986 ANNUAL AVERAGE								
TOTAL HOUSEHOLDS	92.3	94.1	93.7	95.2	81.6	85.9	81.4	84.1
16-24 YRS OLD	79.0	84.4	81.5	85.9	59.8	72.2	63.4	67.4
25-54 YRS OLD	92.2	94.0	93.8	95.3	81.1	85.2	82.9	85.5
55-59 YRS OLD	95.2	96.3	96.1	97.0	88.0	91.3	87.6	90.4
60-64 YRS OLD	95.4	96.2	96.2	97.0	88.9	90.4	89.1	90.3
65-69 YRS OLD	95.8	96.7	96.7	97.4	88.4	90.6	90.4	91.9
70-99 YRS OLD	96.0	97.0	96.5	97.4	91.3	92.9	87.5	89.8
1987 ANNUAL AVERAGE								
TOTAL HOUSEHOLDS	92.4	94.2	93.8	95.4	81.8	85.9	83.0	85.4
16-24 YRS OLD	78.9	84.4	81.4	86.1	61.8	72.3	65.2	70.8
25-54 YRS OLD	92.3	94.2	93.9	95.4	81.4	85.5	84.4	86.5
55-59 YRS OLD	95.2	96.2	96.4	97.2	87.0	89.6	89.1	90.7
60-64 YRS OLD	95.7	96.4	96.6	97.3	88.0	90.2	90.9	92.0
65-69 YRS OLD	95.9	96.7	97.0	97.5	87.1	89.3	88.8	88.8
70-99 YRS OLD	96.0	97.0	96.5	97.5	91.9	93.0	91.6	93.1
1988 ANNUAL AVERAGE								
TOTAL HOUSEHOLDS	92.7	94.5	94.1	95.6	83.0	86.8	82.1	85.1
16-24 YRS OLD	80.2	85.1	82.3	86.8	65.6	73.5	64.0	70.9
25-54 YRS OLD	92.6	94.4	94.1	95.6	82.2	86.3	83.5	86.1
55-59 YRS OLD	95.1	96.4	96.1	97.2	88.3	91.0	88.5	89.9
60-64 YRS OLD	95.3	96.2	96.3	97.0	87.6	89.9	87.3	90.0
65-69 YRS OLD	96.4	97.1	97.2	97.7	89.6	92.0	89.6	91.2
70-99 YRS OLD	96.2	97.5	96.7	97.9	92.3	93.9	92.2	94.3

Table 6.9
Percentage of Households with a Telephone by Householder's Age

	RACE						HISPANIC ORIGIN	
	TOTAL		WHITE		BLACK			
	Unit	Avail	Unit	Avail	Unit	Avail	Unit	Avail
1989 ANNUAL AVERAGE								
TOTAL HOUSEHOLDS	93.1	94.9	94.5	95.9	83.2	87.1	83.0	86.0
16-24 YRS OLD	80.5	85.9	82.9	87.7	65.3	75.2	64.8	72.3
25-54 YRS OLD	92.7	94.6	94.3	95.8	82.2	86.4	83.6	86.5
55-59 YRS OLD	95.4	96.5	96.4	97.4	88.7	90.7	90.1	91.2
60-64 YRS OLD	95.7	96.7	96.6	97.3	89.2	91.6	89.8	90.0
65-69 YRS OLD	96.3	97.0	97.1	97.7	90.3	91.9	88.8	91.0
70-99 YRS OLD	96.4	97.4	97.1	97.9	91.1	92.6	89.8	92.0
1990 ANNUAL AVERAGE								
TOTAL HOUSEHOLDS	93.3	95.0	94.6	96.1	83.5	87.0	82.7	85.3
16-24 YRS OLD	81.2	86.5	83.6	88.2	66.4	75.3	67.8	73.5
25-54 YRS OLD	92.6	94.5	94.1	95.7	82.4	86.1	82.0	84.6
55-59 YRS OLD	95.4	96.4	96.5	97.4	87.3	89.6	89.9	90.7
60-64 YRS OLD	96.2	96.9	97.1	97.6	89.7	91.6	90.6	91.1
65-69 YRS OLD	96.3	97.1	97.0	97.8	90.7	91.7	90.7	92.5
70-99 YRS OLD	96.9	97.8	97.4	98.3	91.9	93.3	93.2	94.1
1991 ANNUAL AVERAGE								
TOTAL HOUSEHOLDS	93.4	95.1	94.8	96.2	83.5	87.2	84.1	86.7
16-24 YRS OLD	81.0	86.1	83.4	88.0	65.7	74.5	68.5	73.9
25-54 YRS OLD	92.7	94.6	94.3	95.8	82.3	86.3	84.1	86.7
55-59 YRS OLD	95.5	96.7	96.5	97.5	88.0	90.9	89.8	90.5
60-64 YRS OLD	95.9	96.9	96.9	97.6	88.5	90.8	88.3	90.4
65-69 YRS OLD	96.7	97.5	97.5	98.2	89.8	91.8	92.9	94.0
70-99 YRS OLD	97.3	98.1	97.8	98.6	92.8	93.5	92.1	94.0
1992 ANNUAL AVERAGE								
TOTAL HOUSEHOLDS	93.8	95.3	95.2	96.4	84.2	87.9	85.8	88.2
15-24 YRS OLD	82.0	87.4	85.0	89.6	64.2	74.1	72.8	80.4
25-54 YRS OLD	93.1	94.8	94.6	95.9	82.9	87.0	85.5	87.7
55-59 YRS OLD	96.0	96.8	97.0	97.5	89.6	91.9	91.5	92.3
60-64 YRS OLD	96.3	97.1	97.0	97.7	91.2	92.6	89.3	91.2
65-69 YRS OLD	96.6	97.3	97.5	98.0	89.8	92.0	92.0	92.4
70-99 YRS OLD	97.5	98.0	98.0	98.5	93.1	94.0	94.2	95.0
1993 ANNUAL AVERAGE								
TOTAL HOUSEHOLDS	94.2	95.6	95.5	96.6	85.2	88.3	86.7	88.8
15-24 YRS OLD	83.3	87.3	85.7	89.2	70.1	77.3	71.8	76.3
25-54 YRS OLD	93.5	95.1	95.0	96.3	83.5	87.0	86.4	88.7
55-59 YRS OLD	95.9	96.8	96.7	97.5	90.0	92.2	91.3	92.1
60-64 YRS OLD	97.0	97.6	97.7	98.3	91.9	93.3	92.5	93.7
65-69 YRS OLD	97.0	97.6	97.5	98.1	92.8	93.5	92.9	93.9
70-99 YRS OLD	97.6	98.2	98.0	98.6	93.2	94.1	94.7	95.4
1994 ANNUAL AVERAGE								
TOTAL HOUSEHOLDS	93.8	95.4	95.1	96.4	85.7	89.4	86.0	88.3
15-24 YRS OLD	84.3	89.2	86.1	90.4	74.0	83.0	71.8	77.1
25-54 YRS OLD	93.3	95.0	94.7	96.0	84.8	88.7	86.1	88.4
55-59 YRS OLD	95.6	96.6	96.3	97.2	90.7	92.9	89.4	91.1
60-64 YRS OLD	96.3	97.2	97.1	97.9	90.1	91.9	91.8	92.4
65-69 YRS OLD	96.7	97.3	97.3	97.8	91.8	93.2	93.3	93.5
70-99 YRS OLD	96.7	97.6	97.2	98.1	91.7	93.1	92.3	93.7

Table 6.9
Percentage of Households with a Telephone by Householder's Age

	RACE						HISPANIC ORIGIN	
	TOTAL		WHITE		BLACK			
	Unit	Avail	Unit	Avail	Unit	Avail	Unit	Avail
1995 ANNUAL AVERAGE								
TOTAL HOUSEHOLDS	93.9	95.2	95.2	96.2	86.2	89.2	85.9	87.8
15-24 YRS OLD	84.6	88.5	87.0	90.2	73.2	80.6	74.8	78.0
25-54 YRS OLD	93.6	94.9	95.0	96.0	85.4	88.5	86.1	88.0
55-59 YRS OLD	95.7	96.4	96.2	96.8	92.5	93.9	88.6	90.0
60-64 YRS OLD	95.8	96.5	96.3	96.9	91.7	93.4	90.0	90.9
65-69 YRS OLD	96.4	96.8	96.9	97.4	92.2	93.1	91.2	92.6
70-99 YRS OLD	96.4	97.1	97.0	97.5	91.4	92.8	90.4	92.1
1996 ANNUAL AVERAGE								
TOTAL HOUSEHOLDS	93.9	95.0	94.9	95.8	87.3	89.8	86.4	88.0
15-24 YRS OLD	84.9	88.4	86.8	89.6	74.5	81.2	72.9	76.4
25-54 YRS OLD	93.5	94.8	94.6	95.6	86.6	89.4	87.1	88.8
55-59 YRS OLD	95.7	96.3	96.3	96.8	91.0	92.5	90.3	90.7
60-64 YRS OLD	95.7	96.2	96.3	96.8	92.0	93.0	88.2	88.8
65-69 YRS OLD	95.8	96.3	96.4	96.8	92.5	93.3	89.5	90.4
70-99 YRS OLD	96.5	97.0	96.8	97.3	93.5	94.3	90.9	92.3
1997 ANNUAL AVERAGE								
TOTAL HOUSEHOLDS	93.9	95.0	95.0	95.9	86.9	89.5	86.7	88.6
15-24 YRS OLD	84.9	88.8	86.7	90.1	74.9	81.6	75.0	79.4
25-54 YRS OLD	93.6	94.8	94.7	95.7	86.3	89.0	87.1	88.9
55-59 YRS OLD	95.4	96.1	96.4	96.9	89.2	90.8	90.1	92.2
60-64 YRS OLD	96.0	96.5	96.6	97.0	92.1	92.7	90.6	91.2
65-69 YRS OLD	96.2	96.7	96.7	97.1	92.6	93.8	90.9	92.4
70-99 YRS OLD	96.2	96.7	96.6	97.1	93.0	93.7	90.3	91.3
1998 ANNUAL AVERAGE								
TOTAL HOUSEHOLDS	94.1	95.2	95.1	96.0	87.9	89.7	88.4	90.0
15-24 YRS OLD	87.0	89.8	88.4	91.0	79.9	83.8	80.0	83.5
25-54 YRS OLD	93.8	94.9	94.8	95.8	87.2	89.2	88.5	89.9
55-59 YRS OLD	95.6	96.2	96.2	96.8	91.5	92.5	91.4	92.8
60-64 YRS OLD	95.8	96.3	96.5	97.0	91.8	92.8	91.2	92.6
65-69 YRS OLD	95.7	96.3	96.5	97.0	90.2	90.7	95.1	95.8
70-99 YRS OLD	96.3	96.8	96.7	97.1	93.1	93.8	91.0	91.9
MARCH 1999								
TOTAL HOUSEHOLDS	94.0	94.9	95.1	95.8	87.3	89.2	89.2	90.2
15-24 YRS OLD	86.3	88.7	88.5	90.3	74.8	80.5	81.3	84.6
25-54 YRS OLD	93.8	94.8	95.0	95.8	87.1	89.0	89.3	90.2
55-59 YRS OLD	95.7	96.3	96.5	97.0	89.8	91.0	92.5	94.0
60-64 YRS OLD	95.7	96.4	96.2	96.9	92.2	93.3	93.4	93.4
65-69 YRS OLD	95.4	96.0	96.2	96.7	89.4	91.0	93.2	93.2
70-99 YRS OLD	95.8	96.3	96.2	96.7	92.3	92.9	92.0	92.5
JULY 1999								
TOTAL HOUSEHOLDS	94.4	95.3	95.4	96.1	88.2	90.1	90.7	91.8
15-24 YRS OLD	87.5	90.2	89.2	91.4	80.2	84.6	82.6	84.3
25-54 YRS OLD	94.2	95.1	95.3	96.1	87.7	89.9	91.0	92.2
55-59 YRS OLD	95.6	96.0	96.1	96.5	91.8	91.9	91.6	92.6
60-64 YRS OLD	96.3	96.6	96.7	97.1	93.2	93.2	92.9	93.7
65-69 YRS OLD	96.3	96.7	97.2	97.5	89.9	91.1	95.7	97.6
70-99 YRS OLD	96.0	96.4	96.4	96.7	92.1	92.8	94.0	94.0

Table 6.9
Percentage of Households with a Telephone by Householder's Age

	RACE						HISPANIC ORIGIN	
	TOTAL		WHITE		BLACK			
	Unit	Avail	Unit	Avail	Unit	Avail	Unit	Avail
NOVEMBER 1999								
TOTAL HOUSEHOLDS	94.1	94.9	95.0	95.8	87.7	89.5	89.7	90.8
15-24 YRS OLD	85.5	87.8	87.0	88.9	77.6	81.8	79.0	80.5
25-54 YRS OLD	94.0	94.9	95.0	95.9	87.7	89.6	90.3	91.4
55-59 YRS OLD	95.9	96.5	96.7	97.1	89.8	91.5	95.1	96.3
60-64 YRS OLD	95.1	95.7	96.2	96.5	87.4	89.5	90.4	91.3
65-69 YRS OLD	95.9	96.1	96.4	96.7	90.8	91.3	93.5	93.5
70-99 YRS OLD	95.7	96.2	96.1	96.6	92.1	92.6	91.3	92.8
1999 ANNUAL AVERAGE								
TOTAL HOUSEHOLDS	94.2	95.0	95.2	95.9	87.7	89.6	89.9	90.9
15-24 YRS OLD	86.4	88.9	88.2	90.2	77.5	82.3	81.0	83.1
25-54 YRS OLD	94.0	94.9	95.1	95.9	87.5	89.5	90.2	91.3
55-59 YRS OLD	95.7	96.3	96.4	96.9	90.5	91.5	93.1	94.3
60-64 YRS OLD	95.7	96.2	96.4	96.8	90.9	92.0	92.2	92.8
65-69 YRS OLD	95.9	96.3	96.6	97.0	90.0	91.1	94.1	94.8
70-99 YRS OLD	95.8	96.3	96.2	96.7	92.2	92.8	92.4	93.1
MARCH 2000								
TOTAL HOUSEHOLDS	94.6	95.3	95.4	96.0	89.7	91.2	90.6	91.5
15-24 YRS OLD	88.3	90.2	89.1	91.1	84.4	86.2	82.6	84.4
25-54 YRS OLD	94.3	95.2	95.2	95.9	89.2	90.9	90.9	91.8
55-59 YRS OLD	96.1	96.6	96.5	97.0	92.7	93.1	88.1	89.2
60-64 YRS OLD	96.2	96.5	96.9	97.1	92.1	92.9	93.6	94.5
65-69 YRS OLD	96.2	96.4	96.7	96.9	92.7	93.7	97.4	97.4
70-99 YRS OLD	96.1	96.6	96.5	96.9	92.4	93.2	93.9	95.2
JULY 2000								
TOTAL HOUSEHOLDS	94.4	95.2	95.2	95.9	89.2	90.6	90.5	91.7
15-24 YRS OLD	87.7	89.9	88.8	91.0	81.4	84.1	84.2	87.5
25-54 YRS OLD	94.3	95.2	95.1	96.0	88.9	90.5	91.2	92.4
55-59 YRS OLD	95.7	96.1	96.1	96.5	92.1	92.7	91.1	91.1
60-64 YRS OLD	96.0	96.5	96.7	97.1	91.2	91.7	91.7	93.0
65-69 YRS OLD	96.0	96.2	96.3	96.4	94.6	94.6	93.1	93.6
70-99 YRS OLD	95.7	96.0	96.1	96.4	91.4	92.0	89.3	89.5
NOVEMBER 2000								
TOTAL HOUSEHOLDS	94.1	95.0	94.9	95.7	88.9	90.3	90.4	91.5
15-24 YRS OLD	87.4	90.1	89.2	91.8	77.7	82.0	78.9	81.4
25-54 YRS OLD	94.1	95.0	94.9	95.7	89.5	90.8	91.1	92.2
55-59 YRS OLD	95.5	96.1	96.1	96.7	90.5	91.7	94.0	95.6
60-64 YRS OLD	95.2	95.6	95.8	96.0	90.2	91.5	91.6	92.1
65-69 YRS OLD	95.3	95.6	95.9	96.2	91.0	91.4	93.1	93.1
70-99 YRS OLD	95.4	95.8	95.8	96.3	91.0	92.1	93.0	93.5
2000 ANNUAL AVERAGE								
TOTAL HOUSEHOLDS	94.4	95.2	95.2	95.9	89.3	90.7	90.5	91.6
16-24 YRS OLD	87.8	90.1	89.0	91.3	81.2	84.1	81.9	84.4
25-54 YRS OLD	94.2	95.1	95.1	95.9	89.2	90.7	91.1	92.1
55-59 YRS OLD	95.8	96.3	96.2	96.7	91.8	92.5	91.1	92.0
60-64 YRS OLD	95.8	96.2	96.5	96.7	91.2	92.0	92.3	93.2
65-69 YRS OLD	95.8	96.1	96.3	96.5	92.8	93.2	94.5	94.7
70-99 YRS OLD	95.7	96.1	96.1	96.5	91.6	92.4	92.1	92.7

Table 6.9
Percentage of Households with a Telephone by Householder's Age

	RACE						HISPANIC ORIGIN	
	TOTAL		WHITE		BLACK			
	Unit	Avail	Unit	Avail	Unit	Avail	Unit	Avail
MARCH 2001								
TOTAL HOUSEHOLDS	94.6	95.4	95.3	96.1	89.5	91.0	91.7	92.5
15-24 YRS OLD	88.6	90.9	89.3	91.4	84.7	88.0	84.1	85.6
25-54 YRS OLD	94.4	95.2	95.3	96.0	88.9	90.5	92.0	92.7
55-59 YRS OLD	96.4	96.9	96.7	97.2	93.5	94.3	96.6	98.1
60-64 YRS OLD	95.9	96.4	96.6	96.9	91.1	92.8	96.4	96.4
65-69 YRS OLD	96.1	96.5	96.6	96.9	92.8	93.4	93.3	94.0
70-99 YRS OLD	95.7	96.2	96.2	96.7	92.4	93.2	91.6	91.7
JULY 2001								
TOTAL HOUSEHOLDS	95.1	95.9	95.8	96.5	90.3	91.8	91.3	92.5
15-24 YRS OLD	90.1	91.8	90.2	91.8	89.4	91.5	86.1	87.9
25-54 YRS OLD	94.8	95.7	95.7	96.4	89.1	90.9	91.5	92.8
55-59 YRS OLD	96.4	96.9	96.9	97.4	92.5	93.4	93.3	94.4
60-64 YRS OLD	96.7	96.9	97.0	97.1	95.0	95.7	94.0	94.8
65-69 YRS OLD	97.1	97.5	97.7	98.0	94.1	94.9	96.1	96.1
70-99 YRS OLD	96.5	96.9	96.9	97.3	92.8	93.4	90.3	91.0
NOVEMBER 2001								
TOTAL HOUSEHOLDS	94.9	95.8	95.6	96.5	90.3	91.5	90.8	92.2
15-24 YRS OLD	87.8	90.2	88.7	91.2	82.8	84.8	80.2	83.2
25-54 YRS OLD	94.8	95.8	95.5	96.5	90.3	91.5	91.8	93.1
55-59 YRS OLD	96.3	96.8	96.7	97.1	93.4	95.2	89.9	90.4
60-64 YRS OLD	96.0	96.5	96.5	96.9	92.9	93.7	92.8	93.7
65-69 YRS OLD	95.9	96.4	96.9	97.3	89.0	89.8	92.9	92.9
70-99 YRS OLD	96.7	97.2	97.0	97.6	94.3	94.6	93.8	95.2
2001 ANNUAL AVERAGE								
TOTAL HOUSEHOLDS	94.9	95.7	95.6	96.4	90.0	91.4	91.3	92.4
16-24 YRS OLD	88.8	91.0	89.4	91.5	85.6	88.1	83.5	85.6
25-54 YRS OLD	94.7	95.6	95.5	96.3	89.4	91.0	91.8	92.9
55-59 YRS OLD	96.4	96.9	96.8	97.2	93.1	94.3	93.3	94.3
60-64 YRS OLD	96.2	96.6	96.7	97.0	93.0	94.1	94.4	95.0
65-69 YRS OLD	96.4	96.8	97.1	97.4	92.0	92.7	94.1	94.3
70-99 YRS OLD	96.3	96.8	96.7	97.2	93.2	93.7	91.9	92.6

Table 6.10
Percentage of Adults with a Telephone by Labor Force Status

	RACE						HISPANIC ORIGIN	
	TOTAL		WHITE		BLACK			
	Unit	Avail	Unit	Avail	Unit	Avail	Unit	Avail
NOVEMBER 1983								
TOTAL CNP	92.8	94.5	94.1	95.6	82.7	86.6	83.4	86.5
EMPLOYED	94.1	95.9	95.0	96.6	85.7	89.8	86.3	89.6
UNEMPLOYED	82.5	86.5	84.8	88.1	74.6	81.2	76.6	79.9
NOT IN LABOR FORCE	92.1	93.4	93.8	94.9	80.8	83.7	80.4	83.0
1984 ANNUAL AVERAGE								
TOTAL CNP	92.8	94.5	94.1	95.5	82.9	86.7	83.0	85.6
EMPLOYED	94.0	95.7	95.0	96.4	85.9	89.8	85.7	88.3
UNEMPLOYED	81.7	85.3	84.0	87.0	74.7	80.2	74.0	77.4
NOT IN LABOR FORCE	92.1	93.5	93.8	95.0	80.7	83.9	80.3	82.8
1985 ANNUAL AVERAGE								
TOTAL CNP	93.0	94.6	94.2	95.6	84.1	87.4	83.5	85.8
EMPLOYED	94.2	95.8	95.0	96.5	87.3	90.4	85.1	87.5
UNEMPLOYED	82.3	85.8	84.2	87.3	76.3	81.1	73.8	76.9
NOT IN LABOR FORCE	92.2	93.6	93.8	94.9	81.5	84.5	82.6	84.6
1986 ANNUAL AVERAGE								
TOTAL CNP	93.4	94.8	94.6	95.8	84.6	88.1	83.3	85.4
EMPLOYED	94.7	96.1	95.5	96.6	87.7	91.1	85.3	87.4
UNEMPLOYED	82.3	86.0	84.5	87.6	74.8	80.7	75.3	78.2
NOT IN LABOR FORCE	92.6	93.9	94.1	95.1	82.3	85.4	81.4	83.4
1987 ANNUAL AVERAGE								
TOTAL CNP	93.5	94.9	94.7	95.9	84.7	88.1	84.5	86.4
EMPLOYED	94.6	96.1	95.4	96.7	87.9	91.0	86.3	88.3
UNEMPLOYED	82.7	86.1	85.3	88.2	74.0	79.3	77.0	79.6
NOT IN LABOR FORCE	92.7	93.9	94.2	95.2	82.2	85.5	82.5	84.1
1988 ANNUAL AVERAGE								
TOTAL CNP	93.8	95.2	94.9	96.1	85.6	88.7	83.6	86.1
EMPLOYED	94.9	96.2	95.6	96.8	88.5	91.5	85.4	87.7
UNEMPLOYED	83.3	86.8	85.9	88.9	75.4	80.5	76.7	80.3
NOT IN LABOR FORCE	92.8	94.2	94.3	95.5	83.1	86.0	81.5	84.0
1989 ANNUAL AVERAGE								
TOTAL CNP	94.1	95.5	95.3	96.4	85.8	89.0	84.7	87.0
EMPLOYED	95.2	96.5	96.0	97.1	88.8	91.7	86.6	89.0
UNEMPLOYED	83.9	87.1	86.2	88.8	77.0	82.5	75.1	78.6
NOT IN LABOR FORCE	93.1	94.4	94.7	95.7	82.8	85.9	82.6	84.6
1990 ANNUAL AVERAGE								
TOTAL CNP	94.2	95.5	95.3	96.5	86.1	88.8	84.5	86.6
EMPLOYED	95.3	96.6	96.0	97.2	89.4	91.8	86.3	88.4
UNEMPLOYED	85.0	88.0	87.9	90.4	75.3	80.0	77.0	80.4
NOT IN LABOR FORCE	93.0	94.3	94.6	95.6	83.2	85.8	82.4	84.1

Table 6.10
Percentage of Adults with a Telephone by Labor Force Status

	RACE						HISPANIC ORIGIN	
	TOTAL		WHITE		BLACK			
	Unit	Avail	Unit	Avail	Unit	Avail	Unit	Avail
1991 ANNUAL AVERAGE								
TOTAL CNP	94.3	95.7	95.5	96.6	86.3	89.1	85.5	87.7
EMPLOYED	95.6	96.8	96.3	97.3	89.8	92.4	87.5	89.6
UNEMPLOYED	86.4	89.5	88.3	91.0	78.9	84.1	78.2	81.6
NOT IN LABOR FORCE	93.1	94.4	94.7	95.8	82.6	85.3	83.5	85.4
1992 ANNUAL AVERAGE								
TOTAL CNP	94.7	95.9	95.8	96.8	86.9	89.8	87.8	89.7
EMPLOYED	95.8	97.0	96.5	97.5	90.1	92.8	89.5	91.6
UNEMPLOYED	88.1	90.3	90.0	91.8	81.2	85.0	83.4	85.8
NOT IN LABOR FORCE	93.6	94.8	95.2	96.1	83.6	86.5	85.8	87.4
1993 ANNUAL AVERAGE								
TOTAL CNP	95.0	96.1	96.0	97.0	87.5	90.0	88.2	89.9
EMPLOYED	96.1	97.1	96.8	97.6	90.6	92.8	89.7	91.5
UNEMPLOYED	88.6	90.6	90.7	92.3	80.9	84.7	85.0	87.1
NOT IN LABOR FORCE	93.8	94.9	95.3	96.2	84.5	87.0	86.1	87.6
1994 ANNUAL AVERAGE								
TOTAL CNP	94.5	95.9	95.6	96.7	87.9	91.0	87.3	89.2
EMPLOYED	95.6	96.8	96.3	97.3	90.4	93.2	88.5	90.4
UNEMPLOYED	87.8	90.8	89.8	92.2	81.1	86.7	84.1	86.5
NOT IN LABOR FORCE	93.4	94.8	94.8	95.9	85.4	88.5	85.7	87.6
1995 ANNUAL AVERAGE								
TOTAL CNP	95.0	96.1	95.9	96.8	89.1	91.4	88.0	89.6
EMPLOYED	95.8	96.7	96.5	97.2	91.2	93.2	88.9	90.4
UNEMPLOYED	88.8	91.7	90.8	93.1	82.3	87.4	84.4	87.2
NOT IN LABOR FORCE	93.4	94.4	94.8	95.7	84.9	87.3	86.0	87.7
1996 ANNUAL AVERAGE								
TOTAL CNP	94.9	95.8	95.6	96.4	89.7	91.8	88.4	89.7
EMPLOYED	95.6	96.4	96.2	96.9	91.4	93.0	89.6	90.8
UNEMPLOYED	88.8	91.1	90.1	91.9	85.0	89.5	84.6	86.5
NOT IN LABOR FORCE	93.4	94.4	94.5	95.3	86.4	88.8	85.6	87.0
1997 ANNUAL AVERAGE								
TOTAL CNP	94.9	95.8	95.7	96.5	89.3	91.5	88.6	90.2
EMPLOYED	95.6	96.5	96.2	96.9	91.1	92.9	89.5	91.1
UNEMPLOYED	87.8	90.4	89.7	91.4	81.5	87.1	82.4	84.3
NOT IN LABOR FORCE	93.5	94.4	94.8	95.5	86.4	88.4	86.9	88.4
1998 ANNUAL AVERAGE								
TOTAL CNP	95.1	95.9	95.7	96.5	90.4	91.9	89.9	91.3
EMPLOYED	95.6	96.4	96.1	96.8	91.9	93.3	90.4	91.8
UNEMPLOYED	89.3	91.4	91.5	93.2	82.9	85.6	85.4	88.6
NOT IN LABOR FORCE	93.9	94.7	94.9	95.6	87.8	89.1	89.0	90.2

Table 6.10
Percentage of Adults with a Telephone by Labor Force Status

	RACE						HISPANIC ORIGIN	
	TOTAL		WHITE		BLACK			
	Unit	Avail	Unit	Avail	Unit	Avail	Unit	Avail
MARCH 1999								
TOTAL CNP	95.0	95.8	95.8	96.4	89.7	91.3	90.8	91.6
EMPLOYED	95.7	96.4	96.2	96.8	91.2	92.7	91.2	92.0
UNEMPLOYED	89.1	90.6	91.3	92.5	81.9	83.9	90.4	91.2
NOT IN LABOR FORCE	93.8	94.5	94.9	95.5	87.0	88.7	89.7	90.4
JULY 1999								
TOTAL CNP	95.4	96.1	96.2	96.7	90.5	92.0	92.0	93.0
EMPLOYED	96.0	96.7	96.5	97.1	92.3	93.8	92.5	93.4
UNEMPLOYED	89.6	91.2	92.7	94.0	81.3	83.6	88.9	90.2
NOT IN LABOR FORCE	94.2	94.8	95.3	95.8	87.7	88.7	91.0	92.1
NOVEMBER 1999								
TOTAL CNP	95.1	95.8	95.8	96.4	90.8	92.2	90.8	91.7
EMPLOYED	95.6	96.2	96.1	96.7	91.8	93.2	90.9	91.7
UNEMPLOYED	90.0	91.8	90.9	92.6	86.5	88.8	88.1	89.3
NOT IN LABOR FORCE	94.2	94.9	95.1	95.7	88.4	89.8	91.3	92.2
1999 ANNUAL AVERAGE								
TOTAL CNP	95.2	95.9	95.9	96.5	90.3	91.8	91.2	92.1
EMPLOYED	95.8	96.4	96.3	96.9	91.8	93.2	91.5	92.4
UNEMPLOYED	89.6	91.2	91.6	93.0	83.2	85.4	89.1	90.2
NOT IN LABOR FORCE	94.1	94.7	95.1	95.7	87.7	89.1	90.7	91.6
MARCH 2000								
TOTAL CNP	95.2	95.9	95.9	96.4	91.2	92.3	91.8	92.5
EMPLOYED	95.8	96.4	96.2	96.8	92.8	94.0	91.8	92.5
UNEMPLOYED	89.9	91.3	91.2	92.4	85.6	88.2	89.6	91.8
NOT IN LABOR FORCE	94.6	95.2	95.5	96.0	88.9	89.9	92.1	92.6
JULY 2000								
TOTAL CNP	95.2	95.9	95.8	96.4	91.1	92.2	92.0	93.2
EMPLOYED	95.8	96.6	96.2	96.9	92.6	93.6	92.5	93.7
UNEMPLOYED	91.6	93.1	93.3	94.5	86.5	88.9	90.8	92.7
NOT IN LABOR FORCE	94.4	94.9	95.1	95.6	89.3	90.1	91.3	92.3
NOVEMBER 2000								
TOTAL CNP	94.8	95.6	95.4	96.1	90.8	91.9	91.3	92.0
EMPLOYED	95.5	96.2	95.9	96.6	92.3	93.2	91.4	92.1
UNEMPLOYED	90.1	92.1	92.1	93.5	84.6	87.9	87.4	88.0
NOT IN LABOR FORCE	94.0	94.7	94.7	95.3	89.0	90.1	91.5	92.4
2000 ANNUAL AVERAGE								
TOTAL CNP	95.1	95.8	95.7	96.3	91.0	92.1	91.7	92.6
EMPLOYED	95.7	96.4	96.1	96.8	92.6	93.6	91.9	92.8
UNEMPLOYED	90.5	92.2	92.2	93.5	85.6	88.3	89.3	90.8
NOT IN LABOR FORCE	94.3	94.9	95.1	95.6	89.1	90.0	91.6	92.4

Table 6.10
Percentage of Adults with a Telephone by Labor Force Status

	RACE						HISPANIC ORIGIN	
	TOTAL		WHITE		BLACK			
	Unit	Avail	Unit	Avail	Unit	Avail	Unit	Avail
MARCH 2001								
TOTAL CNP	95.3	95.9	95.9	96.5	90.8	92.0	92.3	92.9
EMPLOYED	95.9	96.5	96.3	96.9	92.4	93.4	92.4	92.9
UNEMPLOYED	91.9	93.3	93.7	94.5	86.0	89.3	92.3	92.6
NOT IN LABOR FORCE	94.5	95.1	95.4	95.9	88.7	89.9	92.3	92.8
JULY 2001								
TOTAL CNP	95.8	96.4	96.4	96.9	91.9	93.1	92.7	93.6
EMPLOYED	96.3	96.9	96.7	97.2	93.4	94.5	92.6	93.5
UNEMPLOYED	92.3	93.6	93.0	94.2	89.4	91.4	93.1	93.9
NOT IN LABOR FORCE	95.2	95.8	96.0	96.5	89.4	90.8	92.9	93.8
NOVEMBER 2001								
TOTAL CNP	95.6	96.4	96.2	96.9	92.0	92.9	92.1	93.3
EMPLOYED	96.2	97.0	96.6	97.4	93.4	94.1	92.4	93.6
UNEMPLOYED	92.0	93.4	92.7	94.0	90.2	91.9	89.9	91.0
NOT IN LABOR FORCE	94.9	95.7	95.6	96.4	90.0	91.1	91.7	93.0
2001 ANNUAL AVERAGE								
TOTAL CNP	95.6	96.2	96.2	96.8	91.6	92.7	92.4	93.3
EMPLOYED	96.1	96.8	96.5	97.2	93.1	94.0	92.5	93.3
UNEMPLOYED	92.1	93.4	93.1	94.2	88.5	90.9	91.8	92.5
NOT IN LABOR FORCE	94.9	95.5	95.7	96.3	89.4	90.6	92.3	93.2

Table 6.11
Percentage of Households with Telephone Service in March

Total Household Income in March 1984 Dollars *	1984	1985	1986	1987	1988	1989	1990	1991	1992
				Alabama					
$9,999 or less	77.4	77.8	76.7	72.8	75.8	81.4	79.6	81.8	79.1
$10,000 - $19,999	91.2	85.1	89.9	91.3	89.1	88.9	85.0	89.0	93.2
$20,000 - $29,999	91.0	96.6	96.2	92.2	94.1	97.6	94.9	95.5	95.0
$30,000 - $39,999	100.0	99.2	100.0	97.0	100.0	98.6	98.6	96.9	99.0
$40,000 or more	98.3	100.0	99.4	99.1	99.0	100.0	99.1	98.3	97.6
All Households	89.0	88.5	89.3	87.4	88.6	90.8	88.6	90.2	90.5
				Alaska					
$9,999 or less	61.5	69.3	62.8	73.5	69.8	59.9	71.7	66.1	81.5
$10,000 - $19,999	80.2	83.6	74.2	74.0	78.8	76.2	83.3	84.4	83.9
$20,000 - $29,999	90.9	90.7	93.2	88.1	89.8	86.5	91.1	90.9	90.8
$30,000 - $39,999	92.3	95.3	94.5	97.8	91.4	93.3	96.4	96.1	94.3
$40,000 or more	96.0	95.7	96.7	99.7	98.1	96.8	98.5	98.7	97.2
All Households	85.9	89.4	88.5	88.5	87.5	84.2	89.9	89.7	90.9
				Arizona					
$9,999 or less	73.6	69.4	82.9	76.6	80.4	73.6	74.6	83.5	84.2
$10,000 - $19,999	91.7	90.0	84.2	83.5	85.2	87.9	91.5	93.0	90.7
$20,000 - $29,999	94.1	88.9	94.5	92.3	92.5	95.7	92.6	94.2	97.0
$30,000 - $39,999	97.3	92.5	97.2	93.5	98.9	98.1	98.2	99.0	97.7
$40,000 or more	99.6	97.7	95.4	97.0	97.3	98.4	99.5	100.0	99.1
All Households	90.0	86.6	90.3	88.4	90.7	90.6	91.2	93.5	93.6
				Arkansas					
$9,999 or less	78.3	74.4	77.0	74.9	69.6	72.3	75.6	77.4	75.7
$10,000 - $19,999	85.7	88.9	81.6	85.0	81.8	80.4	91.4	87.3	88.0
$20,000 - $29,999	95.1	91.5	94.9	98.6	94.3	92.0	91.9	93.0	91.4
$30,000 - $39,999	96.5	91.7	97.2	95.5	99.0	100.0	98.3	100.0	97.9
$40,000 or more	98.4	100.0	96.8	97.6	93.7	98.9	96.5	97.6	97.1
All Households	87.2	85.7	85.9	87.1	83.8	84.3	88.3	88.1	87.2
				California					
$9,999 or less	82.9	80.3	82.3	84.5	86.9	85.9	84.3	87.5	85.9
$10,000 - $19,999	90.5	90.6	92.3	91.1	93.6	94.7	93.9	92.9	94.3
$20,000 - $29,999	95.5	95.4	93.6	95.8	95.4	94.8	96.7	96.3	96.6
$30,000 - $39,999	97.7	96.6	97.3	98.1	97.2	98.5	97.7	98.6	98.6
$40,000 or more	98.1	99.1	99.0	99.1	98.5	99.2	98.2	99.1	98.8
All Households	92.6	92.6	93.3	94.1	94.7	95.0	94.7	95.1	95.0
				Colorado					
$9,999 or less	86.9	93.0	85.9	85.2	82.8	90.0	86.1	80.3	86.9
$10,000 - $19,999	90.4	93.1	94.2	90.4	93.9	96.6	97.1	93.0	94.5
$20,000 - $29,999	97.8	98.0	96.3	95.1	98.4	97.5	95.1	98.9	96.0
$30,000 - $39,999	98.6	99.3	98.4	97.0	100.0	100.0	99.1	99.0	100.0
$40,000 or more	99.6	97.6	97.6	97.5	100.0	99.1	99.0	100.0	100.0
All Households	94.6	96.2	94.8	93.0	94.9	96.2	94.8	94.0	95.4
				Connecticut					
$9,999 or less	80.5	71.4	91.7	92.5	91.4	86.9	88.6	85.6	85.5
$10,000 - $19,999	93.5	94.8	97.2	95.6	91.0	98.0	95.8	98.2	95.7
$20,000 - $29,999	97.0	99.0	97.6	97.8	96.0	98.3	100.0	98.3	100.0
$30,000 - $39,999	99.0	100.0	98.6	100.0	100.0	100.0	97.7	100.0	98.9
$40,000 or more	99.3	99.4	100.0	100.0	99.5	99.4	99.3	100.0	99.5
All Households	94.7	94.1	97.6	97.7	96.0	97.4	97.3	97.2	97.1
				Delaware					
$9,999 or less	87.3	89.6	87.2	90.3	95.0	86.6	89.0	94.4	89.1
$10,000 - $19,999	92.1	94.8	93.6	96.3	92.6	93.8	92.8	96.6	92.6
$20,000 - $29,999	98.4	98.3	98.1	97.9	97.4	96.9	96.7	96.2	97.5
$30,000 - $39,999	98.4	98.1	100.0	100.0	100.0	98.9	100.0	98.3	98.6
$40,000 or more	99.5	100.0	98.8	99.4	100.0	99.2	99.1	98.5	99.0
All Households	95.5	96.3	95.2	96.6	97.1	95.3	95.8	96.8	95.5

* Current dollar equivalents are at the end of Table 6.11

Table 6.11
Percentage of Households with Telephone Service in March

Total Household Income in March 1984 Dollars *	1993	1994	1995	1996	1997	1998	1999	2000	2001
				Alabama					
$9,999 or less	85.2	83.1	79.9	81.9	78.0	83.6	79.5	82.2	83.9
$10,000 - $19,999	93.4	92.7	95.6	95.6	92.5	94.7	90.4	89.3	89.2
$20,000 - $29,999	96.3	94.1	96.1	97.3	95.7	97.2	96.6	95.9	98.0
$30,000 - $39,999	95.5	96.1	100.0	92.9	100.0	98.2	98.3	97.2	97.0
$40,000 or more	99.1	94.4	98.7	97.2	97.5	99.1	100.0	95.9	97.4
All Households	92.7	90.8	92.5	91.8	91.3	93.6	92.0	91.3	91.8
				Alaska					
$9,999 or less	63.8	72.0	76.1	82.9	74.1	79.7	86.8	89.0	90.0
$10,000 - $19,999	88.4	82.2	95.0	95.0	91.5	89.8	88.2	97.0	91.6
$20,000 - $29,999	90.5	94.9	95.0	96.7	94.9	96.7	95.7	94.2	97.5
$30,000 - $39,999	91.9	100.0	94.9	100.0	100.0	96.3	99.0	94.8	97.1
$40,000 or more	99.1	98.9	99.7	96.3	99.1	95.9	98.7	97.7	99.3
All Households	90.0	91.6	94.0	95.4	94.3	92.8	94.8	95.5	96.1
				Arizona					
$9,999 or less	79.3	87.5	81.9	86.9	82.4	79.5	79.1	88.6	88.2
$10,000 - $19,999	94.6	91.9	91.3	88.4	86.8	92.0	90.2	90.8	91.6
$20,000 - $29,999	98.2	94.3	94.3	98.0	96.4	95.0	94.8	97.4	96.1
$30,000 - $39,999	97.2	96.5	98.7	99.1	95.2	95.6	94.0	96.3	97.2
$40,000 or more	98.9	100.0	96.9	98.1	95.7	97.9	98.8	99.2	98.3
All Households	93.3	93.7	92.0	93.0	90.3	91.5	91.7	94.4	94.3
				Arkansas					
$9,999 or less	80.2	81.7	80.8	72.4	78.8	77.2	77.7	80.3	80.1
$10,000 - $19,999	86.0	89.7	88.5	86.9	87.7	83.8	87.7	89.1	93.8
$20,000 - $29,999	94.1	95.5	94.0	90.7	94.2	92.9	94.7	95.5	97.7
$30,000 - $39,999	97.6	97.0	96.3	96.7	96.7	96.7	96.6	97.5	97.1
$40,000 or more	98.8	98.1	97.1	97.8	98.7	98.9	100.0	96.6	98.5
All Households	88.7	90.1	89.3	86.1	88.7	86.4	88.8	90.1	91.6
				California					
$9,999 or less	87.7	89.0	87.7	87.0	87.7	89.4	89.2	90.1	91.3
$10,000 - $19,999	94.1	93.0	95.0	94.1	91.6	95.4	92.6	96.3	95.5
$20,000 - $29,999	96.1	95.6	95.1	97.0	96.0	95.0	96.0	95.8	97.1
$30,000 - $39,999	98.4	97.3	97.9	97.2	97.3	96.3	97.1	96.5	97.2
$40,000 or more	99.3	98.9	99.1	98.3	97.8	97.4	97.8	97.6	98.0
All Households	95.2	94.8	95.0	94.6	94.0	94.9	94.6	95.6	96.1
				Colorado					
$9,999 or less	90.7	91.6	86.0	87.4	88.0	81.1	89.5	91.4	86.9
$10,000 - $19,999	95.5	94.7	96.9	94.7	96.9	96.0	92.2	94.9	95.9
$20,000 - $29,999	97.5	95.8	99.2	99.0	97.9	97.0	95.9	96.5	93.9
$30,000 - $39,999	100.0	98.3	99.3	99.1	99.1	93.7	95.6	95.0	98.5
$40,000 or more	99.3	97.8	98.2	98.5	98.8	97.7	99.3	96.2	99.2
All Households	96.5	95.6	96.3	96.2	96.5	94.2	95.4	95.2	95.7
				Connecticut					
$9,999 or less	89.1	88.7	87.3	96.6	85.9	74.2	80.9	90.2	92.2
$10,000 - $19,999	97.0	91.3	95.9	96.9	95.2	96.9	98.4	94.6	94.5
$20,000 - $29,999	98.2	99.3	100.0	99.3	98.5	95.5	99.4	98.2	94.9
$30,000 - $39,999	100.0	98.7	100.0	98.6	100.0	95.0	98.3	94.5	100.0
$40,000 or more	100.0	100.0	98.9	99.4	98.3	97.9	98.7	97.1	96.0
All Households	97.5	96.2	96.3	98.3	95.6	92.7	95.3	95.4	95.5
				Delaware					
$9,999 or less	95.1	88.7	89.7	88.7	94.4	97.3	97.2	91.7	93.0
$10,000 - $19,999	90.2	92.3	94.7	98.0	91.5	96.0	97.2	97.9	95.4
$20,000 - $29,999	98.6	97.5	96.9	94.2	97.7	99.1	97.1	97.8	98.9
$30,000 - $39,999	100.0	100.0	97.4	97.4	100.0	95.1	98.8	98.8	100.0
$40,000 or more	100.0	99.4	100.0	97.4	95.2	98.5	100.0	98.9	99.1
All Households	96.9	95.6	96.0	95.3	95.2	97.4	98.2	97.4	97.6

* Current dollar equivalents are at the end of Table 6.11

Table 6.11
Percentage of Households with Telephone Service in March

Total Household Income in March 1984 Dollars *	1984	1985	1986	1987	1988	1989	1990	1991	1992
				District of Columbia					
$9,999 or less	92.5	84.8	81.7	81.5	81.8	89.5	84.8	87.3	79.5
$10,000 - $19,999	94.6	91.5	91.8	88.6	91.5	95.0	91.4	87.7	90.8
$20,000 - $29,999	97.2	93.9	95.4	94.0	96.8	98.5	97.4	95.2	92.4
$30,000 - $39,999	98.6	99.0	97.4	93.0	98.7	100.0	96.5	97.4	96.3
$40,000 or more	98.7	97.5	98.3	99.2	96.9	97.0	99.4	98.4	96.3
All Households	95.9	92.0	91.9	91.4	92.9	95.6	93.2	92.4	90.2
				Florida					
$9,999 or less	80.2	77.0	74.7	80.2	82.4	83.2	83.6	84.2	86.4
$10,000 - $19,999	87.9	87.6	88.2	89.0	91.6	88.0	91.4	91.4	93.0
$20,000 - $29,999	94.8	92.6	93.3	94.6	95.5	95.5	94.8	96.2	97.2
$30,000 - $39,999	96.8	98.3	96.6	96.5	97.3	97.6	97.7	99.3	98.9
$40,000 or more	99.1	97.7	98.1	98.9	99.0	98.1	98.8	99.7	98.5
All Households	89.9	88.9	89.1	91.2	92.8	91.7	92.6	93.2	94.1
				Georgia					
$9,999 or less	69.1	75.0	73.3	70.0	81.9	79.5	80.3	76.5	77.7
$10,000 - $19,999	85.7	86.4	88.3	81.8	88.7	88.5	88.2	90.1	92.0
$20,000 - $29,999	91.5	95.7	92.4	95.8	94.2	94.2	92.6	97.1	93.9
$30,000 - $39,999	98.7	100.0	97.2	97.8	98.9	98.4	98.7	98.7	98.1
$40,000 or more	97.8	99.8	99.1	98.1	99.3	98.8	98.7	98.5	99.1
All Households	85.9	89.3	88.0	87.7	92.0	91.0	91.0	91.1	90.5
				Hawaii					
$9,999 or less	76.1	74.6	80.1	85.7	85.9	83.4	89.6	81.1	78.0
$10,000 - $19,999	93.4	93.7	92.6	90.0	95.4	96.5	94.2	92.2	95.1
$20,000 - $29,999	100.0	98.7	100.0	98.9	95.2	95.5	98.4	97.0	97.8
$30,000 - $39,999	97.2	96.6	98.5	97.2	98.7	98.5	99.1	98.3	96.8
$40,000 or more	99.3	98.7	98.0	99.4	97.4	100.0	99.4	99.4	99.5
All Households	94.0	93.4	94.4	94.7	95.3	95.7	96.7	94.8	95.1
				Idaho					
$9,999 or less	78.4	78.6	79.6	81.4	82.8	79.8	86.7	86.9	82.3
$10,000 - $19,999	89.6	92.4	92.0	89.3	93.4	92.3	88.9	88.5	91.2
$20,000 - $29,999	94.7	96.7	96.3	96.0	96.8	98.0	97.6	96.7	96.2
$30,000 - $39,999	98.7	98.2	98.0	98.1	98.8	100.0	96.5	97.8	98.9
$40,000 or more	99.1	100.0	98.9	100.0	97.3	96.8	99.6	98.4	99.6
All Households	90.6	92.0	91.8	91.2	92.7	92.0	92.8	92.3	92.2
				Illinois					
$9,999 or less	87.8	84.6	82.5	85.2	84.5	85.8	84.4	83.3	83.7
$10,000 - $19,999	95.8	94.2	94.5	92.0	93.6	92.5	92.5	91.4	94.0
$20,000 - $29,999	96.8	98.1	95.6	96.6	96.7	98.4	96.9	98.1	97.1
$30,000 - $39,999	99.7	97.9	98.0	97.9	99.2	97.6	99.3	97.9	99.0
$40,000 or more	99.0	98.9	98.3	99.3	99.4	98.8	99.2	99.1	99.3
All Households	95.6	94.4	93.4	94.1	94.4	94.6	94.5	93.9	94.5
				Indiana					
$9,999 or less	80.4	78.1	82.9	81.5	80.1	76.7	85.5	85.6	70.0
$10,000 - $19,999	90.9	89.0	92.4	88.5	90.0	93.0	89.2	89.9	89.4
$20,000 - $29,999	97.7	98.6	96.0	95.3	97.3	98.6	94.7	97.4	97.6
$30,000 - $39,999	98.8	99.3	97.3	97.5	96.5	99.2	98.2	98.0	98.6
$40,000 or more	98.0	98.3	98.6	98.6	99.3	98.5	98.9	97.9	100.0
All Households	92.0	91.7	93.0	91.3	91.6	93.0	92.3	92.8	89.4
				Iowa					
$9,999 or less	89.7	91.1	87.8	86.8	83.8	91.0	93.8	88.9	87.8
$10,000 - $19,999	96.6	95.5	97.0	96.8	96.3	97.9	95.2	94.6	96.1
$20,000 - $29,999	97.3	96.7	96.9	98.2	98.2	99.4	98.9	98.7	96.7
$30,000 - $39,999	100.0	100.0	100.0	100.0	99.1	100.0	100.0	100.0	98.5
$40,000 or more	99.0	99.7	99.1	98.1	98.9	99.1	100.0	100.0	100.0
All Households	95.8	95.9	95.5	95.6	94.6	97.3	97.2	95.7	95.3

* Current dollar equivalents are at the end of Table 6.11

Table 6.11
Percentage of Households with Telephone Service in March

Total Household Income in March 1984 Dollars *	1993	1994	1995	1996	1997	1998	1999	2000	2001
				District of Columbia					
$9,999 or less	68.3	72.9	83.2	81.4	81.1	86.1	88.4	86.6	92.1
$10,000 - $19,999	86.0	92.8	91.4	93.6	93.7	93.7	91.2	87.6	97.3
$20,000 - $29,999	92.6	96.7	96.8	97.4	93.2	89.7	89.1	90.3	96.0
$30,000 - $39,999	96.2	94.1	98.5	98.4	98.5	94.3	93.8	92.0	99.2
$40,000 or more	99.5	96.1	97.2	98.1	97.5	96.1	98.8	97.4	96.0
All Households	87.9	89.1	92.3	92.5	91.4	91.7	92.4	91.0	95.7
				Florida					
$9,999 or less	84.7	84.2	86.7	86.6	84.4	85.4	87.8	85.6	85.2
$10,000 - $19,999	93.8	91.1	93.7	94.0	92.0	93.6	91.5	90.2	91.2
$20,000 - $29,999	95.9	96.1	97.2	95.8	95.4	95.6	92.8	94.5	93.7
$30,000 - $39,999	98.4	97.1	97.2	95.9	94.7	97.8	95.2	97.1	96.0
$40,000 or more	99.3	98.7	98.0	97.8	97.7	97.3	97.3	96.9	94.9
All Households	93.5	92.4	93.9	93.4	92.1	93.3	92.6	92.4	92.0
				Georgia					
$9,999 or less	81.9	88.6	81.0	86.1	81.6	78.4	78.7	81.4	86.3
$10,000 - $19,999	95.2	91.2	90.6	88.4	87.8	90.0	90.7	90.2	90.3
$20,000 - $29,999	97.8	94.1	96.8	94.8	95.4	91.1	94.7	93.2	94.0
$30,000 - $39,999	99.3	95.7	96.5	97.0	97.9	93.3	98.5	95.1	94.9
$40,000 or more	98.6	98.0	95.4	95.7	93.9	97.4	99.0	98.1	95.3
All Households	93.5	93.2	91.4	92.0	90.4	90.3	92.5	91.9	92.3
				Hawaii					
$9,999 or less	86.7	84.6	83.5	88.8	89.9	85.4	87.2	88.9	91.3
$10,000 - $19,999	91.5	92.7	91.7	86.7	89.8	92.8	93.2	90.2	96.2
$20,000 - $29,999	93.7	93.3	99.1	97.1	96.4	97.6	97.6	94.2	91.8
$30,000 - $39,999	97.5	98.2	100.0	92.7	97.2	98.2	100.0	95.2	94.4
$40,000 or more	98.6	98.0	98.8	98.7	99.3	100.0	100.0	97.4	95.5
All Households	94.6	94.6	95.5	93.9	94.9	95.0	95.8	93.6	94.1
				Idaho					
$9,999 or less	87.5	87.0	83.9	85.6	87.9	85.6	81.9	84.4	86.8
$10,000 - $19,999	92.2	93.6	94.8	91.0	95.8	90.2	93.6	93.9	95.2
$20,000 - $29,999	99.4	98.3	98.2	98.2	96.5	93.0	95.8	94.4	96.3
$30,000 - $39,999	99.2	99.1	98.9	96.7	97.1	98.6	97.9	97.2	93.2
$40,000 or more	99.2	99.1	95.7	99.1	98.4	98.5	97.9	100.0	95.7
All Households	94.5	95.0	94.2	93.6	95.0	92.5	93.3	93.7	93.5
				Illinois					
$9,999 or less	82.3	81.3	81.4	83.3	83.2	81.7	75.3	78.8	80.8
$10,000 - $19,999	93.3	92.8	92.3	92.0	92.5	91.4	89.9	92.6	92.0
$20,000 - $29,999	97.3	97.7	95.3	95.8	96.7	93.0	94.2	94.3	93.4
$30,000 - $39,999	99.6	97.5	97.0	93.6	96.8	97.4	96.9	97.9	94.2
$40,000 or more	98.4	99.3	98.9	98.6	97.9	97.6	97.1	97.7	96.1
All Households	93.7	93.5	92.9	93.1	93.5	92.6	91.3	93.0	91.8
				Indiana					
$9,999 or less	79.8	87.7	83.2	92.7	91.6	84.5	83.3	92.4	87.5
$10,000 - $19,999	86.5	89.8	94.8	92.3	93.3	90.6	97.1	92.7	91.7
$20,000 - $29,999	98.6	95.8	98.2	96.8	94.6	98.7	95.1	98.4	96.1
$30,000 - $39,999	97.8	93.7	100.0	94.8	96.8	97.9	96.4	99.0	98.9
$40,000 or more	99.4	100.0	99.2	97.6	95.9	97.2	96.9	96.4	96.4
All Households	91.3	92.8	94.2	94.7	94.3	93.9	93.8	95.7	93.8
				Iowa					
$9,999 or less	89.1	93.1	88.8	91.3	87.7	93.3	92.5	90.1	90.3
$10,000 - $19,999	95.8	95.4	95.6	92.5	96.3	96.8	97.1	96.3	96.3
$20,000 - $29,999	98.8	98.0	98.7	99.2	98.1	95.1	94.2	97.3	99.3
$30,000 - $39,999	100.0	98.2	99.0	99.1	97.9	100.0	99.4	97.5	99.0
$40,000 or more	98.0	100.0	99.3	98.1	100.0	98.5	97.9	100.0	98.2
All Households	96.0	96.5	96.0	95.8	96.1	96.6	96.2	96.5	96.8

* Current dollar equivalents are at the end of Table 6.11

Table 6.11
Percentage of Households with Telephone Service in March

Total Household Income in March 1984 Dollars *	1984	1985	1986	1987	1988	1989	1990	1991	1992
				Kansas					
$9,999 or less	86.5	88.8	90.1	92.2	86.9	91.6	89.2	86.8	86.6
$10,000 - $19,999	92.9	91.2	91.1	93.9	93.4	88.4	94.0	93.1	95.2
$20,000 - $29,999	97.7	97.0	93.7	96.5	98.5	98.6	97.2	96.2	94.9
$30,000 - $39,999	99.0	99.5	99.2	98.7	100.0	98.0	98.8	98.5	100.0
$40,000 or more	100.0	99.1	97.9	97.9	100.0	99.4	100.0	98.6	100.0
All Households	94.5	94.8	93.8	95.5	95.3	94.5	95.5	94.3	94.8
				Kentucky					
$9,999 or less	72.1	79.1	75.4	73.8	76.0	78.8	79.2	75.2	77.6
$10,000 - $19,999	89.2	88.7	86.8	90.4	90.9	89.0	87.9	89.7	91.8
$20,000 - $29,999	93.5	94.6	94.8	90.5	96.2	95.1	98.4	93.9	96.0
$30,000 - $39,999	94.2	95.8	95.8	97.3	94.4	98.6	98.7	100.0	97.9
$40,000 or more	97.3	98.4	100.0	98.9	100.0	100.0	98.8	99.0	100.0
All Households	87.1	89.1	87.3	87.5	89.5	89.5	90.4	89.2	90.2
				Louisiana					
$9,999 or less	80.9	79.6	78.2	72.2	68.8	79.7	77.5	85.3	84.2
$10,000 - $19,999	88.0	91.1	89.8	82.5	88.1	89.8	94.3	93.7	91.2
$20,000 - $29,999	94.1	95.1	94.9	95.2	97.8	98.8	97.2	98.0	97.9
$30,000 - $39,999	97.0	99.2	97.3	100.0	97.9	98.7	99.1	97.2	99.5
$40,000 or more	98.0	99.1	100.0	100.0	100.0	98.3	99.0	100.0	100.0
All Households	89.6	90.7	90.6	87.1	87.1	90.8	90.5	93.0	92.7
				Maine					
$9,999 or less	83.1	87.3	83.9	92.1	88.0	86.6	91.7	86.9	82.4
$10,000 - $19,999	94.0	91.4	96.0	88.4	92.6	94.8	95.0	96.4	89.3
$20,000 - $29,999	98.5	99.3	94.8	97.1	96.8	98.7	96.7	96.9	95.8
$30,000 - $39,999	100.0	98.9	96.0	97.0	98.9	97.8	100.0	100.0	98.5
$40,000 or more	100.0	98.2	98.6	100.0	98.2	100.0	100.0	99.0	98.6
All Households	94.3	94.2	92.8	94.2	94.3	95.2	96.5	95.6	91.8
				Maryland					
$9,999 or less	87.0	85.3	82.5	85.4	86.3	78.7	83.0	92.2	86.2
$10,000 - $19,999	94.9	90.6	95.4	95.5	95.2	97.1	94.6	94.6	93.8
$20,000 - $29,999	97.9	97.6	97.9	97.3	99.1	95.5	96.8	100.0	97.8
$30,000 - $39,999	99.4	100.0	100.0	100.0	98.4	100.0	98.5	97.3	98.8
$40,000 or more	98.5	99.7	99.6	100.0	99.2	100.0	99.5	99.2	98.9
All Households	96.2	95.3	95.8	96.3	96.5	95.8	95.5	97.3	95.7
				Massachusetts					
$9,999 or less	88.2	87.9	89.0	89.9	88.7	88.3	90.0	90.1	91.8
$10,000 - $19,999	93.1	95.0	95.4	94.8	96.9	95.0	94.5	95.4	94.8
$20,000 - $29,999	97.7	97.3	97.2	99.2	98.6	99.1	98.3	98.2	98.4
$30,000 - $39,999	100.0	98.5	98.7	98.8	98.7	98.4	99.5	99.7	99.2
$40,000 or more	99.1	99.4	99.5	99.4	99.8	99.8	99.6	99.6	99.7
All Households	95.7	95.9	96.2	96.7	96.9	96.6	96.7	96.6	96.9
				Michigan					
$9,999 or less	80.9	81.0	85.0	82.7	84.5	84.3	82.7	84.2	81.1
$10,000 - $19,999	93.2	92.2	91.8	95.3	93.6	94.2	93.2	94.6	94.9
$20,000 - $29,999	97.8	96.9	97.2	95.9	97.1	95.9	97.0	98.9	97.8
$30,000 - $39,999	99.1	98.7	97.7	99.1	99.1	99.1	98.7	98.4	99.1
$40,000 or more	99.7	99.5	98.9	98.8	99.2	99.6	99.5	99.5	99.3
All Households	93.3	92.7	93.6	94.2	94.5	94.6	94.2	94.7	94.1
				Minnesota					
$9,999 or less	85.2	90.4	85.5	87.3	92.3	90.4	89.6	92.6	86.2
$10,000 - $19,999	95.7	97.9	95.7	96.1	95.5	96.6	96.1	97.5	99.5
$20,000 - $29,999	99.7	99.3	99.2	98.2	100.0	98.2	98.5	98.0	100.0
$30,000 - $39,999	99.7	97.8	99.1	98.9	98.4	97.6	98.8	97.4	100.0
$40,000 or more	99.5	99.5	100.0	99.4	99.3	100.0	99.3	100.0	100.0
All Households	95.9	97.1	95.6	95.9	97.1	96.5	96.5	97.2	97.0

* Current dollar equivalents are at the end of Table 6.11

Table 6.11
Percentage of Households with Telephone Service in March

Total Household Income in March 1984 Dollars *	1993	1994	1995	1996	1997	1998	1999	2000	2001
				Kansas					
$9,999 or less	89.7	82.1	89.3	85.5	87.0	91.2	94.4	83.2	77.5
$10,000 - $19,999	95.8	94.0	93.1	93.7	92.4	89.9	94.7	93.8	94.0
$20,000 - $29,999	99.0	99.6	97.8	96.9	98.6	100.0	96.8	96.7	99.2
$30,000 - $39,999	99.1	98.5	98.7	99.2	100.0	97.2	100.0	99.0	100.0
$40,000 or more	100.0	99.1	99.7	97.4	100.0	99.0	100.0	98.9	96.1
All Households	96.5	94.1	94.8	93.6	94.9	95.2	97.0	94.1	92.6
				Kentucky					
$9,999 or less	80.8	78.9	78.1	81.0	87.7	83.4	81.1	90.4	87.5
$10,000 - $19,999	91.8	94.7	93.9	91.7	90.0	94.7	94.7	91.3	90.0
$20,000 - $29,999	97.6	92.3	97.1	96.5	96.9	98.1	96.4	95.5	97.2
$30,000 - $39,999	97.3	96.3	97.8	100.0	99.1	98.7	98.7	97.2	98.9
$40,000 or more	100.0	99.3	100.0	94.8	96.2	99.2	99.4	97.9	97.4
All Households	90.9	90.1	91.2	91.3	93.1	94.1	93.4	93.9	93.5
				Louisiana					
$9,999 or less	77.3	81.7	81.9	79.5	81.7	84.2	82.3	85.4	87.4
$10,000 - $19,999	92.5	93.4	90.3	95.0	93.6	93.6	91.7	92.2	92.0
$20,000 - $29,999	95.7	95.0	96.4	93.2	95.0	97.1	90.5	91.2	96.4
$30,000 - $39,999	100.0	98.4	100.0	93.9	92.4	97.9	94.1	90.7	98.4
$40,000 or more	100.0	98.1	98.1	97.8	98.3	98.0	98.8	96.0	98.4
All Households	90.4	91.6	91.0	90.5	91.2	93.5	90.6	90.9	93.2
				Maine					
$9,999 or less	91.8	86.7	88.4	91.9	90.5	92.6	94.5	98.0	97.6
$10,000 - $19,999	95.7	96.7	94.0	94.8	90.3	93.2	95.6	97.5	98.2
$20,000 - $29,999	99.3	96.4	98.9	98.7	95.6	97.8	98.6	98.4	97.0
$30,000 - $39,999	100.0	100.0	100.0	100.0	95.3	98.5	100.0	100.0	97.8
$40,000 or more	100.0	100.0	100.0	98.1	98.9	100.0	100.0	99.2	99.2
All Households	96.9	95.0	95.4	96.5	93.7	95.9	97.6	98.5	98.0
				Maryland					
$9,999 or less	86.6	95.5	87.1	92.1	85.9	89.7	91.6	91.2	88.9
$10,000 - $19,999	94.7	94.3	93.3	93.3	96.9	93.7	93.7	94.1	96.2
$20,000 - $29,999	98.3	94.1	96.2	95.6	96.2	94.9	99.3	96.9	95.8
$30,000 - $39,999	96.1	95.8	98.0	96.8	97.0	97.3	100.0	97.9	97.8
$40,000 or more	100.0	97.3	98.0	100.0	98.0	100.0	98.3	98.4	98.6
All Households	95.9	95.6	94.8	96.2	95.3	96.1	97.0	96.4	96.0
				Massachusetts					
$9,999 or less	91.3	92.0	90.7	87.3	91.7	84.3	90.2	89.8	91.3
$10,000 - $19,999	97.0	95.6	94.7	94.5	93.0	93.3	93.8	89.2	93.6
$20,000 - $29,999	98.9	96.0	96.4	96.1	97.1	97.8	94.5	95.5	97.7
$30,000 - $39,999	99.3	98.0	99.2	98.6	100.0	97.7	97.0	97.1	99.0
$40,000 or more	99.9	98.8	98.7	99.1	98.2	97.4	98.7	97.7	97.8
All Households	97.4	96.2	96.0	95.2	95.9	94.1	95.2	94.0	95.9
				Michigan					
$9,999 or less	90.2	89.6	87.6	84.2	86.0	87.1	83.5	88.1	84.0
$10,000 - $19,999	95.1	93.8	96.2	92.9	92.9	95.0	93.3	95.7	96.0
$20,000 - $29,999	97.8	98.1	97.1	96.1	98.3	96.9	95.3	97.6	97.0
$30,000 - $39,999	99.7	98.5	96.5	97.8	98.6	96.7	97.3	97.0	98.1
$40,000 or more	99.6	99.2	98.7	99.3	98.5	98.9	98.4	98.6	98.6
All Households	96.3	95.6	95.3	94.0	94.9	95.1	93.9	95.8	95.1
				Minnesota					
$9,999 or less	93.5	87.4	93.9	95.8	91.7	90.0	86.5	94.1	92.7
$10,000 - $19,999	98.8	97.5	96.9	96.5	96.8	98.3	92.6	98.8	95.1
$20,000 - $29,999	98.5	98.4	95.6	96.6	100.0	97.7	98.8	97.9	98.4
$30,000 - $39,999	99.0	100.0	98.4	99.0	97.1	98.9	97.9	97.0	97.1
$40,000 or more	99.4	100.0	99.4	100.0	100.0	99.4	99.1	99.4	98.7
All Households	97.7	96.5	96.8	97.7	97.4	97.3	95.7	97.8	96.9

* Current dollar equivalents are at the end of Table 6.11

Table 6.11
Percentage of Households with Telephone Service in March

Total Household Income in March 1984 Dollars *	1984	1985	1986	1987	1988	1989	1990	1991	1992
				Mississippi					
$9,999 or less	71.3	69.1	65.5	68.2	74.2	68.7	76.9	73.5	76.9
$10,000 - $19,999	79.0	81.4	86.5	84.3	79.4	86.3	87.5	88.3	88.5
$20,000 - $29,999	92.0	92.7	90.8	94.2	93.1	95.0	94.4	93.8	94.0
$30,000 - $39,999	96.3	91.6	93.9	96.5	93.3	98.9	100.0	100.0	97.7
$40,000 or more	98.4	97.2	97.9	95.4	98.9	98.9	100.0	98.8	97.3
All Households	81.9	81.7	82.1	82.8	83.9	84.7	88.1	86.4	86.9
				Missouri					
$9,999 or less	82.5	83.3	83.8	78.8	78.4	77.6	81.2	85.6	88.6
$10,000 - $19,999	90.4	90.8	91.1	92.3	96.1	91.9	87.9	92.9	91.5
$20,000 - $29,999	96.9	96.9	97.4	93.4	97.3	98.5	96.3	99.0	100.0
$30,000 - $39,999	99.2	98.5	99.2	98.4	98.1	96.1	98.7	98.9	100.0
$40,000 or more	99.4	100.0	98.0	100.0	99.4	97.5	100.0	98.2	99.0
All Households	92.2	92.8	93.1	91.5	93.0	91.0	91.9	94.2	94.8
				Montana					
$9,999 or less	79.6	84.0	81.2	78.3	81.4	80.4	80.2	77.9	80.5
$10,000 - $19,999	88.7	90.2	95.8	93.0	95.6	94.5	92.7	94.2	94.4
$20,000 - $29,999	96.4	97.8	97.8	94.9	90.7	96.9	95.0	95.9	96.6
$30,000 - $39,999	97.4	97.7	98.9	100.0	98.9	100.0	98.3	98.6	98.5
$40,000 or more	100.0	98.2	98.6	97.7	97.9	97.5	100.0	100.0	100.0
All Households	90.3	92.2	93.1	91.3	91.1	92.6	91.7	91.5	92.6
				Nebraska					
$9,999 or less	90.7	94.2	92.0	89.0	88.1	87.0	86.3	89.4	91.2
$10,000 - $19,999	97.1	93.8	93.4	93.1	97.2	96.6	97.6	95.4	98.0
$20,000 - $29,999	99.2	98.1	98.9	97.2	100.0	100.0	97.4	97.4	98.3
$30,000 - $39,999	100.0	100.0	97.3	100.0	100.0	100.0	100.0	100.0	99.2
$40,000 or more	100.0	98.7	100.0	99.1	98.4	100.0	100.0	100.0	100.0
All Households	96.6	96.5	95.8	94.9	96.4	96.4	95.8	95.9	97.2
				Nevada					
$9,999 or less	78.4	85.2	76.9	78.8	77.9	74.9	80.4	78.4	90.0
$10,000 - $19,999	89.8	84.5	92.5	91.1	89.6	91.3	91.8	89.2	91.1
$20,000 - $29,999	97.7	96.6	93.0	91.7	96.2	95.5	98.1	97.2	97.0
$30,000 - $39,999	98.2	95.4	96.7	97.9	96.6	97.1	96.2	99.3	97.5
$40,000 or more	98.6	96.3	100.0	100.0	98.7	96.8	99.1	99.4	98.4
All Households	93.0	91.4	91.3	92.5	92.0	91.5	93.6	92.9	94.7
				New Hampshire					
$9,999 or less	82.2	87.8	84.9	91.7	90.2	88.7	88.3	86.1	82.1
$10,000 - $19,999	94.3	89.7	88.1	88.2	95.3	92.2	91.6	95.9	92.9
$20,000 - $29,999	98.4	92.6	97.1	92.4	98.0	98.0	96.9	95.3	97.0
$30,000 - $39,999	99.0	98.7	97.5	97.5	95.7	98.0	97.6	100.0	100.0
$40,000 or more	100.0	97.7	100.0	98.5	99.3	98.6	100.0	100.0	98.6
All Households	94.8	93.3	94.0	94.1	96.4	95.8	95.9	96.7	94.6
				New Jersey					
$9,999 or less	83.2	84.3	80.0	81.6	85.4	86.8	86.6	83.5	84.8
$10,000 - $19,999	91.1	94.6	93.9	93.6	89.0	92.5	94.3	92.1	91.1
$20,000 - $29,999	96.1	96.6	96.9	94.4	95.4	95.9	95.0	96.6	98.6
$30,000 - $39,999	99.1	100.0	98.4	98.3	98.1	96.5	98.5	97.8	98.2
$40,000 or more	98.6	99.4	98.9	99.3	99.2	99.0	98.7	99.0	98.9
All Households	93.6	95.2	94.5	94.2	94.3	95.1	95.5	94.8	94.9
				New Mexico					
$9,999 or less	61.8	67.4	67.8	73.6	70.3	73.8	75.3	71.5	71.7
$10,000 - $19,999	81.7	80.8	83.1	87.3	84.7	84.5	83.3	85.7	89.5
$20,000 - $29,999	89.8	90.7	89.9	96.8	92.6	97.1	89.2	96.5	95.1
$30,000 - $39,999	98.1	96.3	98.1	94.7	93.9	93.4	97.3	93.6	99.5
$40,000 or more	99.0	98.2	98.4	99.3	98.6	98.7	99.3	98.9	98.7
All Households	82.1	84.3	85.2	88.2	85.5	86.5	86.4	87.3	88.6

* Current dollar equivalents are at the end of Table 6.11

Table 6.11
Percentage of Households with Telephone Service in March

Total Household Income in March 1984 Dollars *	1993	1994	1995	1996	1997	1998	1999	2000	2001
				Mississippi					
$9,999 or less	75.7	78.6	73.6	76.1	76.6	76.4	75.2	76.7	80.1
$10,000 - $19,999	88.9	91.5	88.5	86.1	90.2	89.1	85.0	92.9	85.4
$20,000 - $29,999	95.9	94.5	96.7	91.5	96.8	98.5	94.3	92.6	91.8
$30,000 - $39,999	96.0	96.0	94.5	98.6	98.0	96.0	93.1	90.9	89.7
$40,000 or more	97.3	96.1	99.1	95.6	99.0	97.3	100.0	96.5	98.3
All Households	87.0	88.9	87.2	86.7	89.4	89.3	87.2	88.9	87.8
				Missouri					
$9,999 or less	80.1	83.2	85.5	87.3	95.2	84.4	82.7	86.1	89.5
$10,000 - $19,999	94.7	91.8	93.6	98.1	96.2	96.7	94.6	94.5	95.9
$20,000 - $29,999	97.6	96.4	98.4	96.6	96.7	96.5	95.6	96.5	98.1
$30,000 - $39,999	99.2	94.4	96.6	99.0	100.0	98.9	99.2	100.0	98.9
$40,000 or more	100.0	100.0	100.0	100.0	100.0	99.3	100.0	99.2	100.0
All Households	92.8	92.1	94.1	96.3	97.5	95.0	94.8	95.5	97.1
				Montana					
$9,999 or less	84.6	91.3	91.1	89.4	86.3	87.2	88.0	88.0	90.9
$10,000 - $19,999	95.1	94.6	96.7	92.8	93.1	91.3	96.9	95.5	96.1
$20,000 - $29,999	97.9	96.4	97.3	97.8	98.1	97.9	98.7	98.4	95.4
$30,000 - $39,999	100.0	98.5	99.1	100.0	98.8	97.8	99.1	98.5	100.0
$40,000 or more	98.7	99.2	100.0	95.6	99.2	97.2	97.6	99.1	95.7
All Households	94.5	95.4	96.3	94.2	94.1	93.2	95.6	95.1	95.1
				Nebraska					
$9,999 or less	91.1	90.7	90.9	90.1	92.8	92.5	85.1	96.6	92.5
$10,000 - $19,999	98.7	96.2	98.8	97.5	97.5	94.4	94.8	96.6	97.9
$20,000 - $29,999	97.6	99.4	99.3	98.0	97.4	96.8	98.6	100.0	96.9
$30,000 - $39,999	100.0	99.3	98.0	95.5	100.0	98.5	97.5	100.0	100.0
$40,000 or more	100.0	100.0	97.8	99.2	98.0	97.9	98.9	98.4	98.9
All Households	97.3	97.0	97.1	96.0	97.0	95.7	94.6	98.1	97.2
				Nevada					
$9,999 or less	88.0	78.3	78.5	88.4	90.8	79.3	78.2	89.7	92.5
$10,000 - $19,999	92.7	92.3	92.1	90.0	91.3	88.8	93.3	94.0	95.6
$20,000 - $29,999	96.2	96.6	93.4	96.0	92.3	95.4	97.0	95.9	95.6
$30,000 - $39,999	98.8	95.3	97.7	97.4	96.3	100.0	95.1	96.2	97.2
$40,000 or more	100.0	97.2	98.8	99.3	98.0	98.6	95.2	98.8	96.5
All Households	95.1	92.6	92.3	94.1	93.8	92.5	92.5	95.4	95.6
				New Hampshire					
$9,999 or less	87.4	89.0	89.7	96.1	93.6	88.6	90.2	95.6	94.3
$10,000 - $19,999	97.6	94.8	92.5	97.8	97.3	93.3	96.3	96.4	96.9
$20,000 - $29,999	98.1	94.0	97.4	98.2	96.4	94.5	96.4	96.6	98.9
$30,000 - $39,999	100.0	100.0	96.4	95.2	98.3	100.0	95.5	100.0	98.3
$40,000 or more	100.0	100.0	99.4	99.1	99.1	98.7	97.6	100.0	100.0
All Households	97.2	95.9	95.2	97.6	97.1	95.4	95.7	98.0	98.1
				New Jersey					
$9,999 or less	83.2	83.4	81.9	83.4	88.6	90.0	88.9	89.8	87.9
$10,000 - $19,999	93.5	93.6	88.4	88.3	94.9	94.4	93.4	93.5	95.6
$20,000 - $29,999	94.5	96.0	91.9	91.6	97.1	95.2	95.6	90.5	93.1
$30,000 - $39,999	98.5	97.7	97.5	96.1	97.7	95.8	97.7	98.0	97.3
$40,000 or more	99.0	97.4	96.9	98.2	99.2	99.0	97.0	97.5	99.0
All Households	94.3	94.0	92.0	92.4	96.1	95.7	94.9	94.5	95.3
				New Mexico					
$9,999 or less	75.5	80.3	78.0	68.5	69.6	76.2	76.6	85.9	85.4
$10,000 - $19,999	88.0	87.2	87.4	87.1	90.1	87.8	85.6	90.0	90.9
$20,000 - $29,999	93.7	93.5	92.4	91.1	93.0	93.4	91.5	93.9	94.1
$30,000 - $39,999	97.2	97.3	97.5	96.4	95.2	89.8	94.5	91.7	95.4
$40,000 or more	99.1	96.2	100.0	97.9	100.0	97.6	93.1	97.2	96.2
All Households	88.7	89.4	89.0	84.3	86.0	87.8	86.7	91.3	91.8

* Current dollar equivalents are at the end of Table 6.11

Table 6.11
Percentage of Households with Telephone Service in March

Total Household Income in March 1984 Dollars *	1984	1985	1986	1987	1988	1989	1990	1991	1992
				New York					
$9,999 or less	78.4	80.4	81.6	82.9	82.2	80.6	75.4	77.7	83.2
$10,000 - $19,999	91.9	91.8	92.7	91.8	92.3	94.1	90.7	89.8	92.9
$20,000 - $29,999	97.1	96.8	96.9	97.4	96.5	94.1	94.1	95.6	94.6
$30,000 - $39,999	98.0	98.1	98.2	97.6	96.8	98.4	96.4	98.5	97.6
$40,000 or more	98.5	98.8	98.4	99.1	98.9	98.9	98.3	98.6	99.3
All Households	91.4	92.2	92.9	93.3	93.0	92.9	90.9	91.5	93.1
				North Carolina					
$9,999 or less	73.5	75.7	78.4	77.5	77.1	82.4	82.7	84.1	83.6
$10,000 - $19,999	87.0	89.2	88.1	88.0	88.2	88.3	91.0	91.2	91.4
$20,000 - $29,999	96.4	94.6	94.3	94.1	95.5	96.3	95.5	95.3	96.7
$30,000 - $39,999	98.5	99.4	98.2	98.0	98.5	99.4	97.9	98.1	97.5
$40,000 or more	98.4	99.5	98.9	99.1	99.7	100.0	99.8	100.0	99.5
All Households	89.0	89.9	90.1	89.8	90.2	92.1	92.5	92.8	92.7
				North Dakota					
$9,999 or less	85.2	85.5	89.5	94.1	92.1	88.9	89.8	90.6	90.0
$10,000 - $19,999	95.0	94.9	93.1	98.3	95.0	98.3	97.9	97.6	97.2
$20,000 - $29,999	95.7	98.9	98.1	98.6	100.0	97.7	98.3	99.2	98.9
$30,000 - $39,999	98.7	100.0	99.1	100.0	100.0	99.2	99.0	99.2	99.2
$40,000 or more	99.0	100.0	99.2	100.0	100.0	100.0	100.0	99.0	99.0
All Households	93.9	94.9	95.0	97.9	96.8	96.5	96.7	96.7	96.3
				Ohio					
$9,999 or less	81.0	77.4	79.1	80.6	82.8	82.2	88.6	85.9	84.4
$10,000 - $19,999	93.2	91.0	94.7	94.0	93.5	94.3	95.8	94.2	93.6
$20,000 - $29,999	97.0	96.8	96.4	97.6	97.4	97.5	98.0	97.1	97.8
$30,000 - $39,999	98.4	96.9	99.2	98.0	99.4	99.5	98.3	97.9	99.4
$40,000 or more	99.4	99.3	99.4	98.5	99.4	99.6	99.6	99.8	99.0
All Households	93.2	91.6	93.5	93.4	94.2	94.3	96.0	94.8	94.3
				Oklahoma					
$9,999 or less	81.9	77.5	80.8	67.8	74.7	67.5	75.8	76.7	78.5
$10,000 - $19,999	90.8	88.4	86.2	89.7	88.5	86.5	91.4	87.2	90.8
$20,000 - $29,999	94.7	93.5	93.1	95.9	96.7	96.8	96.7	96.3	97.8
$30,000 - $39,999	94.4	98.7	98.8	98.9	100.0	95.5	98.4	98.7	100.0
$40,000 or more	99.0	99.2	98.2	100.0	100.0	99.1	99.2	100.0	100.0
All Households	91.0	90.3	89.9	88.3	89.7	86.6	90.5	89.6	91.2
				Oregon					
$9,999 or less	76.4	73.5	83.6	72.5	68.6	71.2	82.0	88.6	83.5
$10,000 - $19,999	94.2	89.9	91.9	92.1	88.2	87.6	88.7	96.9	90.2
$20,000 - $29,999	95.0	94.4	93.5	97.5	98.7	95.1	97.9	98.6	92.4
$30,000 - $39,999	100.0	100.0	97.2	98.8	100.0	95.3	100.0	100.0	96.8
$40,000 or more	96.9	93.9	99.1	100.0	100.0	99.0	97.9	98.2	99.3
All Households	91.4	89.6	92.4	91.5	89.7	89.6	92.8	96.2	91.8
				Pennsylvania					
$9,999 or less	85.6	85.2	88.4	88.7	89.8	90.5	91.0	91.9	93.4
$10,000 - $19,999	95.2	95.0	96.8	95.7	95.2	96.4	96.6	96.9	97.8
$20,000 - $29,999	98.0	97.5	98.0	98.2	99.0	98.2	98.4	98.8	99.0
$30,000 - $39,999	99.0	99.5	98.4	98.6	98.3	99.4	98.6	100.0	99.7
$40,000 or more	99.2	99.6	99.0	99.6	99.3	99.6	99.2	99.4	99.8
All Households	94.4	94.4	95.9	96.0	96.1	96.7	96.7	97.2	97.8
				Rhode Island					
$9,999 or less	86.4	80.7	87.8	91.2	92.9	83.5	82.4	83.8	87.0
$10,000 - $19,999	93.2	96.4	91.9	89.2	93.5	94.9	96.3	94.8	93.0
$20,000 - $29,999	97.8	96.7	96.1	97.3	95.3	98.8	95.5	95.5	98.2
$30,000 - $39,999	98.5	100.0	100.0	100.0	98.8	100.0	100.0	98.3	98.2
$40,000 or more	98.3	98.0	100.0	100.0	100.0	99.2	99.3	99.2	100.0
All Households	94.0	93.3	94.8	95.4	96.1	95.3	94.8	94.6	94.9

* Current dollar equivalents are at the end of Table 6.11

Table 6.11
Percentage of Households with Telephone Service in March

Total Household Income in March 1984 Dollars *	1993	1994	1995	1996	1997	1998	1999	2000	2001
				New York					
$9,999 or less	84.2	83.7	84.8	85.4	87.5	88.5	90.7	92.0	90.3
$10,000 - $19,999	94.5	93.5	94.4	93.3	95.3	95.3	94.3	96.9	94.7
$20,000 - $29,999	96.1	95.7	95.4	96.3	95.4	97.4	96.2	96.8	94.9
$30,000 - $39,999	97.6	98.0	96.2	97.6	97.3	98.4	97.5	97.6	96.9
$40,000 or more	98.5	99.1	98.5	98.4	98.8	98.7	98.1	97.9	98.3
All Households	93.7	93.4	93.4	93.6	94.5	95.2	95.1	96.1	95.1
				North Carolina					
$9,999 or less	85.0	83.9	83.5	85.5	83.6	85.5	84.3	85.1	84.7
$10,000 - $19,999	90.9	93.6	92.3	87.9	91.8	91.0	92.6	92.4	92.3
$20,000 - $29,999	96.3	94.5	95.7	95.9	96.3	94.5	95.7	95.8	95.9
$30,000 - $39,999	98.5	97.0	97.6	98.2	98.9	97.2	99.0	96.7	96.1
$40,000 or more	99.8	99.1	98.7	99.1	98.4	98.1	98.0	98.4	97.7
All Households	93.1	92.9	92.6	92.5	93.5	93.1	93.3	93.5	93.2
				North Dakota					
$9,999 or less	91.9	89.8	94.4	91.3	93.6	91.2	89.3	89.1	86.5
$10,000 - $19,999	98.2	97.1	97.8	95.5	95.4	94.9	95.7	95.6	95.8
$20,000 - $29,999	97.5	98.3	98.9	98.1	96.8	100.0	99.4	95.6	97.3
$30,000 - $39,999	100.0	97.9	100.0	100.0	98.7	100.0	98.8	97.8	98.7
$40,000 or more	100.0	100.0	98.8	100.0	98.6	100.0	100.0	99.0	99.0
All Households	97.2	96.3	97.6	96.2	96.2	96.5	95.7	94.8	94.9
				Ohio					
$9,999 or less	86.3	85.8	83.4	87.3	88.5	87.7	87.8	88.0	86.6
$10,000 - $19,999	93.7	94.8	95.8	92.9	94.7	95.1	94.0	93.9	95.5
$20,000 - $29,999	98.0	96.7	95.5	98.7	96.8	98.9	98.7	97.1	96.3
$30,000 - $39,999	99.1	98.8	98.3	99.2	97.0	98.6	98.3	96.5	98.5
$40,000 or more	99.7	98.7	99.3	98.8	99.3	99.3	99.2	98.5	99.1
All Households	95.1	94.6	93.9	95.0	95.0	95.8	95.6	94.8	95.5
				Oklahoma					
$9,999 or less	82.5	84.6	76.5	80.4	78.9	80.0	80.0	82.1	89.0
$10,000 - $19,999	91.2	93.8	92.9	90.0	95.4	89.5	89.2	86.6	91.1
$20,000 - $29,999	96.1	98.1	99.5	95.9	98.3	95.6	98.1	93.8	95.8
$30,000 - $39,999	100.0	95.2	100.0	96.4	98.0	97.8	95.5	97.3	91.6
$40,000 or more	98.9	99.2	99.1	98.2	96.1	96.0	96.0	97.6	99.6
All Households	91.8	93.0	91.4	90.3	91.8	90.6	90.8	90.3	93.1
				Oregon					
$9,999 or less	82.4	92.6	90.3	88.1	90.5	86.8	87.8	86.7	88.0
$10,000 - $19,999	91.3	92.6	98.1	95.9	95.0	94.7	94.1	91.3	97.4
$20,000 - $29,999	100.0	100.0	97.0	100.0	96.1	96.8	98.4	98.1	93.1
$30,000 - $39,999	92.7	97.9	97.0	98.9	97.4	100.0	100.0	97.3	97.5
$40,000 or more	99.3	98.7	100.0	100.0	97.7	98.4	97.1	97.2	96.0
All Households	92.8	96.2	96.4	96.7	95.3	95.3	95.1	94.2	94.7
				Pennsylvania					
$9,999 or less	92.3	91.9	91.8	92.4	93.6	92.1	92.3	94.5	93.8
$10,000 - $19,999	98.2	97.6	95.7	98.2	97.0	97.6	96.5	96.1	97.4
$20,000 - $29,999	99.0	98.7	98.3	98.1	98.6	97.7	98.7	99.0	98.9
$30,000 - $39,999	99.7	99.4	99.4	98.1	99.5	98.8	97.5	98.5	97.8
$40,000 or more	99.6	99.2	99.2	99.4	99.1	98.9	99.1	99.0	97.6
All Households	97.5	97.1	96.6	97.1	97.3	96.9	96.9	97.3	97.1
				Rhode Island					
$9,999 or less	85.6	87.6	92.9	90.7	87.6	92.5	85.8	89.6	89.7
$10,000 - $19,999	96.0	96.0	94.4	94.3	91.9	95.9	96.3	91.9	97.8
$20,000 - $29,999	98.1	97.8	98.8	97.2	96.1	98.5	96.6	97.6	95.4
$30,000 - $39,999	96.8	100.0	98.8	99.3	100.0	98.5	98.9	93.8	100.0
$40,000 or more	98.9	99.6	99.0	98.2	100.0	97.7	97.3	99.4	97.4
All Households	94.8	95.9	96.5	95.5	94.6	96.2	94.7	94.6	95.7

* Current dollar equivalents are at the end of Table 6.11

Table 6.11
Percentage of Households with Telephone Service in March

Total Household Income in March 1984 Dollars *	1984	1985	1986	1987	1988	1989	1990	1991	1992
				South Carolina					
$9,999 or less	66.1	73.0	77.1	75.5	75.7	72.2	76.8	75.3	73.1
$10,000 - $19,999	88.2	82.7	86.3	86.9	85.1	81.8	86.8	85.2	88.3
$20,000 - $29,999	96.1	98.2	94.7	95.7	89.7	93.1	97.9	96.9	98.1
$30,000 - $39,999	93.5	98.3	100.0	97.6	98.9	98.2	98.3	96.3	97.3
$40,000 or more	99.1	95.7	99.1	98.4	98.4	99.3	100.0	100.0	97.9
All Households	85.1	87.5	88.9	89.1	88.5	87.2	89.7	89.7	89.2
				South Dakota					
$9,999 or less	84.6	85.6	84.4	82.0	80.0	84.9	88.7	85.8	90.6
$10,000 - $19,999	92.5	89.6	93.9	94.8	92.7	93.7	93.5	93.8	91.5
$20,000 - $29,999	98.4	97.8	99.3	95.9	98.4	97.5	97.8	95.4	97.9
$30,000 - $39,999	98.8	97.9	98.8	99.2	98.4	96.3	98.2	99.0	99.2
$40,000 or more	100.0	99.0	97.9	97.1	100.0	98.9	99.1	98.4	97.6
All Households	93.0	92.4	93.5	92.3	92.3	93.4	94.4	93.5	94.3
				Tennessee					
$9,999 or less	71.1	75.0	79.4	80.4	80.5	86.7	86.0	75.6	89.6
$10,000 - $19,999	88.3	91.2	89.4	89.5	93.9	90.0	88.2	93.4	91.3
$20,000 - $29,999	94.5	91.2	94.1	95.4	97.5	97.6	97.0	97.6	98.0
$30,000 - $39,999	100.0	97.5	100.0	96.0	93.7	97.7	100.0	100.0	97.8
$40,000 or more	100.0	98.8	100.0	97.4	99.0	100.0	99.1	97.9	100.0
All Households	87.1	88.0	89.8	89.5	91.6	93.0	92.3	90.8	94.1
				Texas					
$9,999 or less	74.0	73.8	72.8	77.5	70.8	73.3	77.5	78.8	80.7
$10,000 - $19,999	84.6	84.5	85.4	86.0	83.9	84.0	86.5	88.8	91.2
$20,000 - $29,999	91.7	90.1	91.2	95.8	95.5	93.1	95.9	94.9	94.5
$30,000 - $39,999	97.0	96.9	94.5	96.2	97.9	98.2	98.7	98.3	98.0
$40,000 or more	98.5	98.9	99.3	99.0	98.7	97.8	98.5	99.3	99.3
All Households	88.4	88.1	88.1	90.2	88.2	87.8	90.0	91.2	91.8
				Utah					
$9,999 or less	81.5	87.9	78.3	73.0	79.1	87.7	85.3	96.1	91.0
$10,000 - $19,999	88.4	95.9	91.2	91.9	91.0	93.6	96.8	95.4	94.4
$20,000 - $29,999	97.0	96.9	98.3	97.8	97.2	99.2	99.2	98.2	92.5
$30,000 - $39,999	100.0	97.8	100.0	97.8	92.7	99.1	98.4	98.6	98.7
$40,000 or more	100.0	98.2	100.0	100.0	100.0	98.9	100.0	99.0	97.8
All Households	92.4	95.5	94.0	92.9	92.6	95.6	0.0	97.3	94.4
				Vermont					
$9,999 or less	75.3	77.2	83.5	90.8	88.4	87.7	90.8	83.5	83.6
$10,000 - $19,999	93.3	90.3	89.9	96.4	93.9	95.0	96.4	94.8	94.0
$20,000 - $29,999	96.3	96.0	97.7	95.3	100.0	97.3	97.4	95.9	98.9
$30,000 - $39,999	97.6	94.0	100.0	98.9	98.7	98.6	99.0	100.0	98.3
$40,000 or more	100.0	97.4	98.4	99.0	100.0	99.2	99.1	100.0	98.9
All Households	91.5	90.7	94.1	95.9	95.9	95.8	96.8	94.8	94.2
				Virginia					
$9,999 or less	80.4	82.5	74.7	73.1	80.0	79.8	82.1	71.6	80.1
$10,000 - $19,999	90.2	86.9	90.2	91.0	94.8	88.7	89.4	91.2	92.4
$20,000 - $29,999	95.7	96.9	94.4	96.2	95.0	96.0	94.8	95.6	97.5
$30,000 - $39,999	98.2	98.4	99.2	98.7	98.0	97.1	98.3	99.0	98.1
$40,000 or more	98.9	98.3	98.9	99.1	100.0	98.6	99.3	100.0	99.6
All Households	93.2	92.9	92.2	93.0	94.4	92.8	93.4	92.3	94.3
				Washington					
$9,999 or less	82.7	82.9	80.2	81.2	83.3	84.8	92.1	92.3	87.5
$10,000 - $19,999	91.1	89.5	92.5	93.5	89.8	96.7	96.7	95.6	97.9
$20,000 - $29,999	95.9	96.1	93.3	94.6	96.8	98.5	97.0	98.7	98.7
$30,000 - $39,999	96.2	98.6	96.7	99.1	98.0	99.1	99.3	100.0	100.0
$40,000 or more	98.4	97.7	97.3	98.5	99.6	100.0	99.4	100.0	98.9
All Households	92.9	93.1	92.1	93.4	93.5	96.6	97.2	97.4	96.9

* Current dollar equivalents are at the end of Table 6.11

Table 6.11
Percentage of Households with Telephone Service in March

Total Household Income in March 1984 Dollars *	1993	1994	1995	1996	1997	1998	1999	2000	2001
				South Carolina					
$9,999 or less	76.4	74.9	79.5	80.6	76.2	80.5	89.9	86.2	86.7
$10,000 - $19,999	88.3	85.7	90.8	93.2	91.3	92.5	93.3	88.9	90.8
$20,000 - $29,999	92.6	94.6	93.1	97.3	95.7	94.8	95.3	100.0	96.7
$30,000 - $39,999	96.0	98.2	100.0	96.4	98.5	94.5	96.1	100.0	91.9
$40,000 or more	100.0	100.0	97.6	98.9	100.0	99.1	100.0	100.0	98.3
All Households	89.2	88.1	90.9	92.0	92.0	92.1	94.6	94.3	92.9
				South Dakota					
$9,999 or less	87.5	87.6	86.8	82.7	90.5	68.5	73.8	91.1	90.3
$10,000 - $19,999	93.3	97.3	95.9	93.3	92.5	94.1	93.9	90.4	96.1
$20,000 - $29,999	95.5	95.4	97.6	97.6	98.8	95.7	97.8	99.2	96.9
$30,000 - $39,999	99.2	100.0	96.7	99.0	96.7	100.0	96.9	100.0	98.0
$40,000 or more	98.4	98.2	99.0	98.9	98.8	98.2	100.0	99.1	98.1
All Households	93.6	94.8	94.7	93.1	94.7	89.0	91.4	95.3	95.7
				Tennessee					
$9,999 or less	83.0	84.6	82.5	82.6	89.3	87.1	83.3	90.9	81.8
$10,000 - $19,999	93.1	91.6	93.9	93.4	92.9	93.3	92.9	96.9	94.3
$20,000 - $29,999	99.2	98.4	94.4	99.3	96.2	97.7	97.4	95.0	95.8
$30,000 - $39,999	97.8	100.0	100.0	100.0	98.3	95.7	97.2	100.0	94.9
$40,000 or more	99.3	100.0	100.0	97.5	97.6	98.3	98.4	100.0	96.9
All Households	92.8	92.9	92.7	93.4	94.1	93.9	93.3	96.3	92.0
				Texas					
$9,999 or less	79.7	82.6	82.2	79.7	79.6	83.2	83.1	85.2	86.6
$10,000 - $19,999	91.7	91.9	88.7	89.6	90.6	90.9	91.1	92.0	92.4
$20,000 - $29,999	96.5	93.9	92.7	94.3	94.2	95.5	93.9	95.5	94.1
$30,000 - $39,999	98.6	96.9	97.6	97.4	96.3	98.0	94.4	97.6	95.0
$40,000 or more	99.0	98.5	97.9	98.2	97.5	98.0	98.1	98.4	97.4
All Households	92.0	92.0	91.0	91.0	91.0	92.4	92.1	93.5	93.2
				Utah					
$9,999 or less	86.9	87.7	91.2	84.5	98.3	94.1	89.0	88.1	90.2
$10,000 - $19,999	95.3	96.5	96.4	95.5	94.1	98.5	94.0	95.0	94.3
$20,000 - $29,999	96.3	97.4	99.5	97.1	97.8	98.8	97.2	97.7	98.0
$30,000 - $39,999	100.0	97.9	99.1	99.1	100.0	99.0	98.2	98.9	99.4
$40,000 or more	98.2	98.9	100.0	99.7	99.3	98.2	97.4	96.8	98.1
All Households	95.6	96.2	97.3	96.0	97.5	98.0	95.6	95.8	96.2
				Vermont					
$9,999 or less	87.9	87.7	88.4	91.7	84.6	85.8	89.0	92.9	91.8
$10,000 - $19,999	88.9	95.8	95.3	96.3	91.7	97.2	96.2	94.8	98.4
$20,000 - $29,999	97.3	96.6	99.2	93.8	98.0	99.0	95.6	96.8	96.8
$30,000 - $39,999	96.3	98.2	99.1	97.1	99.0	98.3	96.1	98.6	100.0
$40,000 or more	97.6	96.1	100.0	100.0	100.0	98.2	99.1	95.7	99.0
All Households	93.4	94.7	96.4	95.7	93.9	95.6	95.5	95.6	97.1
				Virginia					
$9,999 or less	84.0	87.1	89.6	86.2	84.7	84.7	79.5	84.2	87.6
$10,000 - $19,999	87.3	93.0	96.0	96.3	90.0	96.1	92.7	90.8	90.8
$20,000 - $29,999	97.9	96.2	98.8	97.4	97.8	94.3	98.1	98.4	97.1
$30,000 - $39,999	99.2	97.4	99.0	98.9	94.7	99.1	93.4	99.1	94.7
$40,000 or more	99.1	97.9	99.5	99.5	99.1	99.1	97.6	98.4	98.8
All Households	94.1	94.6	97.0	95.8	93.6	95.0	93.2	94.9	94.5
				Washington					
$9,999 or less	93.1	88.8	89.9	83.6	89.0	87.1	83.1	79.4	88.7
$10,000 - $19,999	97.6	94.9	95.4	91.6	95.3	91.7	95.2	90.7	95.9
$20,000 - $29,999	97.1	95.1	95.8	100.0	98.4	99.0	99.4	98.1	97.0
$30,000 - $39,999	98.6	97.7	98.1	100.0	98.7	96.4	100.0	97.5	98.7
$40,000 or more	100.0	99.2	98.2	97.1	98.9	97.8	97.8	99.1	97.9
All Households	97.4	95.4	95.4	94.4	96.1	95.0	96.0	93.7	95.8

* Current dollar equivalents are at the end of Table 6.11

Table 6.11
Percentage of Households with Telephone Service in March

Total Household Income in March 1984 Dollars *	1984	1985	1986	1987	1988	1989	1990	1991	1992
				West Virginia					
$9,999 or less	75.7	74.4	79.9	77.1	75.8	76.7	77.1	77.4	79.4
$10,000 - $19,999	88.8	90.9	94.0	91.9	93.2	88.6	89.3	87.7	89.2
$20,000 - $29,999	91.2	93.8	97.3	95.4	92.7	93.7	94.2	97.8	96.2
$30,000 - $39,999	98.9	97.6	97.2	97.2	97.1	97.5	95.3	99.0	97.6
$40,000 or more	100.0	97.1	98.7	100.0	97.2	97.6	98.9	95.3	97.9
All Households	87.3	88.0	90.7	88.7	88.0	87.6	88.7	89.0	89.6
				Wisconsin					
$9,999 or less	88.4	83.5	81.4	85.1	86.1	88.4	89.6	90.4	90.5
$10,000 - $19,999	96.0	95.1	95.1	97.7	96.7	95.7	94.9	95.3	97.4
$20,000 - $29,999	98.1	99.4	99.5	98.8	100.0	98.7	98.9	99.4	99.7
$30,000 - $39,999	99.1	99.2	100.0	100.0	98.5	100.0	100.0	100.0	100.0
$40,000 or more	100.0	98.4	100.0	100.0	98.2	100.0	100.0	99.4	100.0
All Households	96.0	93.8	94.6	96.2	95.8	96.8	96.6	96.8	97.7
				Wyoming					
$9,999 or less	74.2	84.6	73.1	85.6	79.6	84.3	83.1	84.0	76.4
$10,000 - $19,999	86.0	90.6	92.6	92.3	91.1	96.1	95.0	96.6	95.6
$20,000 - $29,999	91.7	91.8	96.6	94.8	99.3	100.0	97.0	98.1	96.0
$30,000 - $39,999	100.0	96.9	96.0	98.4	100.0	100.0	100.0	98.9	98.8
$40,000 or more	98.0	97.3	99.2	98.8	98.2	97.9	100.0	100.0	100.0
All Households	89.2	92.2	90.7	93.5	93.5	95.4	95.3	95.5	92.8
				United States Total					
$9,999 or less	80.1	80.0	80.5	80.8	81.4	81.9	82.9	83.4	83.7
$10,000 - $19,999	90.8	90.5	91.3	90.9	91.5	91.6	91.9	92.3	93.2
$20,000 - $29,999	95.9	95.7	95.3	96.1	96.5	96.3	96.3	96.9	96.9
$30,000 - $39,999	98.3	98.1	97.9	98.0	98.0	98.4	98.4	98.7	98.7
$40,000 or more	98.8	98.9	98.9	99.0	99.1	99.1	99.0	99.2	99.2
All Households	91.8	91.8	92.2	92.5	92.9	93.1	93.4	93.7	93.9
1984 Dollars				Equivalent in Current Dollars					
$10,000	$10,000	$10,370	$10,604	$10,926	$11,354	$11,920	$12,514	$13,158	$13,578
$20,000	$20,000	$20,740	$21,208	$21,852	$22,708	$23,840	$25,028	$26,316	$27,156
$30,000	$30,000	$31,110	$31,812	$32,778	$34,062	$35,760	$37,542	$39,474	$40,734
$40,000	$40,000	$41,480	$42,416	$43,704	$45,416	$47,680	$50,056	$52,632	$54,312

* Current dollar equivalents are at the end of Table 6.11

Table 6.11
Percentage of Households with Telephone Service in March

Total Household Income in March 1984 Dollars *	1993	1994	1995	1996	1997	1998	1999	2000	2001
				West Virginia					
$9,999 or less	78.6	78.1	84.1	81.7	83.8	85.6	87.9	84.1	83.3
$10,000 - $19,999	93.1	92.9	94.4	96.9	97.1	96.2	94.9	96.1	93.3
$20,000 - $29,999	95.5	99.3	97.8	98.3	97.4	97.8	92.3	95.2	97.3
$30,000 - $39,999	95.7	98.4	96.9	100.0	100.0	95.5	96.8	97.2	98.9
$40,000 or more	100.0	98.6	98.2	99.1	100.0	99.5	98.5	100.0	100.0
All Households	89.4	90.6	92.4	93.1	93.6	93.6	93.0	93.3	92.9
				Wisconsin					
$9,999 or less	93.3	92.8	93.3	90.9	87.8	86.5	83.2	84.5	91.9
$10,000 - $19,999	98.2	96.2	96.7	95.9	94.8	94.4	96.4	90.6	93.0
$20,000 - $29,999	97.1	97.8	99.6	98.6	99.1	95.8	99.2	96.9	97.9
$30,000 - $39,999	98.0	99.4	99.1	98.9	100.0	98.3	100.0	98.2	99.3
$40,000 or more	100.0	100.0	100.0	99.4	99.4	98.5	100.0	97.4	98.6
All Households	97.4	97.1	97.9	97.2	96.4	94.9	96.3	94.0	96.1
				Wyoming					
$9,999 or less	85.5	85.4	86.2	87.1	89.5	83.4	91.1	91.7	87.6
$10,000 - $19,999	92.6	91.5	93.6	96.1	93.9	93.4	92.1	91.4	93.2
$20,000 - $29,999	96.8	96.0	94.0	99.2	97.7	96.3	98.3	95.6	93.4
$30,000 - $39,999	98.7	97.1	96.4	98.8	97.5	97.7	97.0	97.4	98.0
$40,000 or more	98.8	98.3	98.5	99.1	98.8	95.7	98.2	99.2	98.3
All Households	94.1	92.9	93.6	95.5	94.9	92.6	95.0	94.8	93.9
				United States Total					
$9,999 or less	84.8	85.7	85.1	85.4	86.0	85.7	85.5	87.5	87.6
$10,000 - $19,999	93.7	93.2	93.7	93.0	93.0	93.7	92.9	93.3	93.7
$20,000 - $29,999	97.1	96.2	96.2	96.5	96.5	96.1	96.0	96.1	95.9
$30,000 - $39,999	98.5	97.6	98.0	97.6	97.6	97.4	97.2	97.3	97.0
$40,000 or more	99.3	98.8	98.6	98.5	98.2	98.2	98.2	98.0	97.8
All Households	94.2	93.9	93.9	93.9	94.0	94.1	94.0	94.5	94.5
1984 Dollars				Equivalent in Current Dollars					
$10,000	$13,996	$14,347	$14,756	$15,175	$15,595	$15,809	$16,082	$16,686	$17,183
$20,000	$27,992	$28,694	$29,512	$30,350	$31,190	$31,618	$32,164	$33,372	$34,366
$30,000	$41,988	$43,041	$44,268	$45,525	$46,785	$47,427	$48,246	$50,058	$51,549
$40,000	$55,984	$57,388	$59,024	$60,700	$62,380	$63,236	$64,328	$66,744	$68,732

* Current dollar equivalents are at the end of Table 6.11

Table 6.12
Critical Values for Determining Significant Differences by State

	In Unit	Available
UNITED STATES	0.4%	0.3%
ALABAMA	4.2%	4.0%
ALASKA	3.4%	2.7%
ARIZONA	2.7%	2.5%
ARKANSAS	3.6%	3.5%
CALIFORNIA	1.1%	1.0%
COLORADO	2.1%	1.9%
CONNECTICUT	2.6%	2.5%
DELAWARE	2.8%	2.4%
DISTRICT OF COLUMBIA	4.7%	4.2%
FLORIDA	1.7%	1.7%
GEORGIA	3.3%	3.1%
HAWAII	3.1%	2.6%
IDAHO	2.6%	2.4%
ILLINOIS	2.4%	2.0%
INDIANA	3.1%	3.0%
IOWA	2.8%	2.6%
KANSAS	3.0%	2.8%
KENTUCKY	3.5%	3.1%
LOUISIANA	3.5%	3.1%
MAINE	2.0%	1.7%
MARYLAND	2.9%	2.8%
MASSACHUSETTS	2.1%	1.9%
MICHIGAN	1.7%	1.6%
MINNESOTA	2.3%	2.2%
MISSISSIPPI	3.9%	3.3%
MISSOURI	3.2%	2.9%
MONTANA	2.5%	2.3%
NEBRASKA	2.2%	2.0%
NEVADA	3.6%	3.5%
NEW HAMPSHIRE	2.7%	2.4%
NEW JERSEY	2.3%	2.2%
NEW MEXICO	3.6%	3.5%
NEW YORK	1.4%	1.2%
NORTH CAROLINA	2.0%	1.8%
NORTH DAKOTA	1.9%	1.7%
OHIO	1.9%	1.7%
OKLAHOMA	3.5%	3.2%
OREGON	3.0%	2.7%
PENNSYLVANIA	1.4%	1.3%
RHODE ISLAND	3.3%	3.2%
SOUTH CAROLINA	3.6%	3.4%
SOUTH DAKOTA	4.0%	3.8%
TENNESSEE	2.9%	2.6%
TEXAS	1.8%	1.6%
UTAH	2.7%	2.5%
VERMONT	3.5%	3.0%
VIRGINIA	3.5%	3.3%
WASHINGTON	2.3%	2.1%
WEST VIRGINIA	3.3%	2.8%
WISCONSIN	2.7%	2.5%
WYOMING	2.8%	2.5%

Table 6.13
Critical Values for Determining Significant Differences by Income

	RACE						HISPANIC ORIGIN	
	TOTAL		WHITE		BLACK			
	In Unit	Available	In Unit	Available	In Unit	Available	In Unit	Available
TOTAL	0.4%	0.3%	0.4%	0.3%	1.6%	1.5%	1.7%	1.6%
UNDER $5,000	3.9%	3.7%	4.4%	4.1%	7.8%	7.3%	10.1%	9.8%
$5,000 - $7,499	3.0%	2.9%	3.3%	3.1%	7.4%	7.3%	9.1%	8.5%
$7,500 - $9,999	2.4%	2.2%	2.6%	2.5%	7.3%	6.3%	8.4%	8.3%
$10,000 - $12,499	2.1%	1.9%	2.3%	2.2%	7.3%	6.7%	6.9%	6.6%
$12,500 - $14,999	2.1%	1.9%	2.2%	2.0%	6.8%	6.2%	7.3%	7.2%
$15,000 - $19,999	1.5%	1.3%	1.4%	1.2%	5.8%	5.0%	5.3%	4.9%
$20,000 - $24,999	1.2%	1.1%	1.2%	1.1%	3.7%	3.4%	5.0%	4.7%
$25,000 - $29,999	1.1%	1.0%	1.1%	1.0%	4.7%	4.3%	3.9%	3.7%
$30,000 - $34,999	1.0%	0.9%	1.0%	0.9%	5.2%	4.6%	4.6%	4.1%
$35,000 - $39,999	0.9%	0.9%	0.9%	0.9%	4.8%	4.5%	3.7%	3.6%
$40,000 - $49,999	0.7%	0.6%	0.7%	0.6%	3.0%	2.8%	4.2%	3.7%
$50,000 - $59,999	0.6%	0.6%	0.6%	0.6%	3.2%	3.2%	3.0%	2.7%
$60,000 - $74,999	0.6%	0.5%	0.6%	0.5%	4.0%	3.8%	2.1%	1.9%
$75,000 +	0.4%	0.4%	0.4%	0.4%	2.6%	2.4%	3.0%	2.8%

Table 6.14
Critical Values for Determining Significant Differences by Household Size

	RACE						HISPANIC ORIGIN	
	TOTAL		WHITE		BLACK			
	In Unit	Available	In Unit	Available	In Unit	Available	In Unit	Available
TOTAL	0.4%	0.3%	0.4%	0.3%	1.6%	1.5%	1.7%	1.6%
1 PERSON	0.9%	0.8%	0.9%	0.8%	3.5%	3.2%	5.4%	5.1%
2 - 3	0.5%	0.4%	0.4%	0.4%	2.0%	1.9%	2.3%	2.2%
4 - 5	0.6%	0.6%	0.6%	0.5%	2.9%	2.7%	2.3%	2.1%
6 +	1.9%	1.8%	2.0%	1.9%	6.6%	6.2%	4.5%	4.5%

Table 6.15
Critical Values for Determining Significant Differences by Householder's Age

	RACE						HISPANIC ORIGIN	
	TOTAL		WHITE		BLACK			
	In Unit	Available	In Unit	Available	In Unit	Available	In Unit	Available
TOTAL	0.4%	0.3%	0.4%	0.3%	1.6%	1.5%	1.7%	1.6%
15-24 YRS OLD	2.3%	2.1%	2.4%	2.2%	7.5%	6.8%	6.0%	5.9%
25-54 YRS OLD	0.5%	0.4%	0.4%	0.4%	2.0%	1.8%	1.9%	1.8%
55-59 YRS OLD	1.1%	1.0%	1.0%	1.0%	4.9%	4.5%	5.8%	5.3%
60-64 YRS OLD	1.1%	1.0%	1.1%	1.0%	4.9%	4.5%	6.3%	6.2%
65-69 YRS OLD	1.1%	1.1%	1.1%	1.1%	5.5%	5.0%	7.2%	7.2%
70-99 YRS OLD	0.7%	0.7%	0.7%	0.7%	3.6%	3.3%	5.7%	5.4%

Table 6.16
Critical Values for Determining Significant Differences by Labor Force Status

	RACE						HISPANIC ORIGIN	
	TOTAL		WHITE		BLACK			
	In Unit	Available	In Unit	Available	In Unit	Available	In Unit	Available
TOTAL CNP	0.3%	0.3%	0.3%	0.3%	1.4%	1.4%	1.4%	1.3%
EMPLOYED	0.3%	0.3%	0.3%	0.3%	1.5%	1.4%	1.6%	1.5%
UNEMPLOYED	2.1%	1.8%	2.0%	1.9%	5.6%	5.0%	5.8%	5.3%
NOT IN LABOR FORCE	0.5%	0.5%	0.5%	0.5%	2.2%	2.1%	2.0%	1.9%

Table 6.17
Sample Size

Total Household Income in March 1984 Dollars *	1984	1985	1986	1987	1988	1989	1990	1991	1992
				Alabama					
$9,999 or less	271	210	177	221	225	196	210	222	228
$10,000 - $19,999	274	233	155	174	167	212	185	187	193
$20,000 - $29,999	149	132	106	122	134	125	135	142	135
$30,000 - $39,999	111	87	65	95	75	82	83	84	93
$40,000 or more	111	89	74	101	119	86	100	93	106
All Households	916	751	577	713	720	701	713	728	755
				Alaska					
$9,999 or less	144	92	82	94	123	124	108	100	97
$10,000 - $19,999	155	155	140	157	126	167	137	149	166
$20,000 - $29,999	161	147	163	131	131	142	151	135	128
$30,000 - $39,999	104	115	140	116	102	114	107	116	112
$40,000 or more	290	340	353	297	287	264	274	269	290
All Households	854	849	878	795	769	811	777	769	793
				Arizona					
$9,999 or less	192	173	120	118	112	127	130	147	123
$10,000 - $19,999	235	194	154	158	160	179	189	173	163
$20,000 - $29,999	198	172	139	120	150	134	160	149	129
$30,000 - $39,999	94	88	91	91	87	92	88	91	80
$40,000 or more	122	116	123	139	143	138	143	133	136
All Households	841	743	627	626	652	670	710	693	631
				Arkansas					
$9,999 or less	230	263	223	238	223	220	225	220	229
$10,000 - $19,999	233	232	193	176	219	252	224	240	232
$20,000 - $29,999	136	147	144	138	155	155	147	156	140
$30,000 - $39,999	69	69	74	91	88	81	106	98	83
$40,000 or more	71	72	70	86	92	89	85	86	97
All Households	739	783	704	729	777	797	787	800	781
				California					
$9,999 or less	1,127	1,013	906	838	816	531	842	923	970
$10,000 - $19,999	1,386	1,252	1,032	1,006	1,073	675	1,061	1,150	1,160
$20,000 - $29,999	1,071	1,100	944	862	878	559	957	990	923
$30,000 - $39,999	711	756	685	721	707	465	713	688	669
$40,000 or more	1,235	1,294	1,245	1,296	1,342	722	1,380	1,365	1,298
All Households	5,530	5,415	4,812	4,723	4,816	2,952	4,953	5,116	5,020
				Colorado					
$9,999 or less	185	136	112	136	135	139	153	142	141
$10,000 - $19,999	254	186	128	137	153	176	171	159	178
$20,000 - $29,999	193	172	135	138	135	141	135	155	150
$30,000 - $39,999	157	135	117	98	91	86	82	94	90
$40,000 or more	232	177	154	160	150	141	153	152	166
All Households	1,021	806	646	669	664	683	694	702	725
				Connecticut					
$9,999 or less	110	102	99	90	105	65	60	80	60
$10,000 - $19,999	136	113	116	115	111	79	85	87	102
$20,000 - $29,999	119	128	121	97	96	111	86	108	94
$30,000 - $39,999	114	103	92	93	100	82	75	71	83
$40,000 or more	177	201	229	197	191	183	219	193	171
All Households	656	647	657	592	603	520	525	539	510
				Delaware					
$9,999 or less	86	103	111	105	93	102	95	90	84
$10,000 - $19,999	137	147	139	123	104	129	120	133	114
$20,000 - $29,999	111	125	104	102	145	120	127	99	115
$30,000 - $39,999	92	96	83	79	77	98	91	69	73
$40,000 or more	129	125	118	132	145	145	142	138	121
All Households	555	596	555	541	564	594	575	529	507

* Current dollar equivalents are at the end of Table 6.11

Table 6.17
Sample Size

Total Household Income in March 1984 Dollars *	1993	1994	1995	1996	1997	1998	1999	2000	2001
				Alabama					
$9,999 or less	210	195	194	199	173	171	166	167	186
$10,000 - $19,999	189	189	178	172	180	163	131	157	155
$20,000 - $29,999	141	122	133	127	116	112	117	144	113
$30,000 - $39,999	85	80	75	65	99	113	83	94	80
$40,000 or more	99	105	136	111	117	123	159	139	149
All Households	724	691	716	674	685	682	656	701	683
				Alaska					
$9,999 or less	90	96	91	50	59	72	76	68	63
$10,000 - $19,999	154	129	98	97	95	101	92	98	102
$20,000 - $29,999	139	130	115	90	88	88	97	104	116
$30,000 - $39,999	117	106	92	85	87	81	83	81	92
$40,000 or more	281	250	223	189	215	181	211	218	184
All Households	781	711	619	511	544	523	559	569	557
				Arizona					
$9,999 or less	144	132	157	179	207	191	165	161	151
$10,000 - $19,999	172	180	194	207	217	240	233	253	212
$20,000 - $29,999	126	131	161	386	147	144	162	176	163
$30,000 - $39,999	88	87	82	109	105	90	104	102	121
$40,000 or more	117	126	153	144	150	176	203	204	197
All Households	647	656	747	771	826	841	867	896	844
				Arkansas					
$9,999 or less	234	210	191	199	198	209	189	185	194
$10,000 - $19,999	204	219	189	207	186	188	194	196	188
$20,000 - $29,999	155	144	121	126	129	133	118	116	121
$30,000 - $39,999	77	65	86	87	87	64	70	96	65
$40,000 or more	98	79	89	96	72	82	106	105	109
All Households	768	717	676	715	672	676	677	698	677
				California					
$9,999 or less	1,001	1,003	1,048	983	996	913	916	793	724
$10,000 - $19,999	1,116	1,059	1,029	1,016	1,007	1,012	1,000	1,046	988
$20,000 - $29,999	918	840	800	714	758	737	801	766	751
$30,000 - $39,999	638	537	519	551	562	566	548	567	537
$40,000 or more	1,254	1,200	1,194	1,113	1,173	1,237	1,260	1,281	1,338
All Households	4,927	4,639	4,590	4,377	4,496	4,465	4,525	4,453	4,338
				Colorado					
$9,999 or less	152	138	124	103	133	118	104	102	97
$10,000 - $19,999	184	171	153	153	161	156	159	160	138
$20,000 - $29,999	140	133	158	128	146	152	154	148	150
$30,000 - $39,999	107	102	119	122	122	114	118	108	98
$40,000 or more	166	181	171	178	196	233	244	252	233
All Households	749	725	725	684	758	773	779	770	716
				Connecticut					
$9,999 or less	90	85	95	85	97	93	96	90	78
$10,000 - $19,999	102	102	100	101	92	89	104	101	107
$20,000 - $29,999	92	105	75	91	85	102	75	85	88
$30,000 - $39,999	92	76	66	66	60	62	65	69	72
$40,000 or more	173	164	168	155	161	189	200	205	182
All Households	549	532	504	498	495	535	540	550	527
				Delaware					
$9,999 or less	79	79	82	92	89	71	88	75	68
$10,000 - $19,999	102	110	93	126	109	101	106	102	103
$20,000 - $29,999	99	89	100	95	83	97	99	97	99
$30,000 - $39,999	89	72	66	77	65	69	74	81	87
$40,000 or more	125	120	111	111	152	159	136	154	162
All Households	494	470	452	501	498	497	503	509	519

* Current dollar equivalents are at the end of Table 6.11

Table 6.17
Sample Size

Total Household Income in March 1984 Dollars *	1984	1985	1986	1987	1988	1989	1990	1991	1992
				District of Columbia					
$9,999 or less	140	181	152	115	127	122	161	145	132
$10,000 - $19,999	145	135	163	169	140	135	136	118	128
$20,000 - $29,999	94	109	97	114	119	134	125	109	106
$30,000 - $39,999	73	64	69	67	83	63	68	56	54
$40,000 or more	130	134	136	162	165	144	143	123	122
All Households	582	623	617	627	634	598	633	551	542
				Florida					
$9,999 or less	549	614	595	597	610	681	673	703	649
$10,000 - $19,999	622	730	794	783	800	782	837	831	820
$20,000 - $29,999	422	506	544	589	599	623	640	646	586
$30,000 - $39,999	271	301	352	385	428	403	428	389	348
$40,000 or more	290	395	490	564	587	648	584	537	529
All Households	2,154	2,546	2,775	2,918	3,024	3,137	3,162	3,106	2,932
				Georgia					
$9,999 or less	272	209	180	147	164	168	154	147	165
$10,000 - $19,999	274	217	161	162	157	146	153	159	148
$20,000 - $29,999	192	162	125	121	124	143	128	117	111
$30,000 - $39,999	133	108	89	96	98	88	86	85	81
$40,000 or more	168	153	123	146	162	150	147	134	117
All Households	1,039	849	678	672	705	695	668	642	622
				Hawaii					
$9,999 or less	101	87	76	73	64	80	80	68	61
$10,000 - $19,999	120	108	109	119	105	108	106	100	110
$20,000 - $29,999	117	92	84	85	91	107	99	89	95
$30,000 - $39,999	110	88	75	76	81	84	74	67	60
$40,000 or more	143	153	154	146	181	151	162	170	166
All Households	591	528	498	499	522	530	521	494	492
				Idaho					
$9,999 or less	173	176	167	172	170	182	186	205	181
$10,000 - $19,999	248	210	217	206	224	187	202	213	193
$20,000 - $29,999	151	169	153	165	141	174	164	163	166
$30,000 - $39,999	93	99	96	96	88	87	87	109	73
$40,000 or more	79	86	89	69	99	95	126	95	100
All Households	744	740	722	708	722	725	765	785	713
				Illinois					
$9,999 or less	444	514	527	483	511	480	473	500	496
$10,000 - $19,999	504	501	495	498	474	491	504	504	556
$20,000 - $29,999	437	492	500	470	430	457	475	476	453
$30,000 - $39,999	311	325	356	365	347	343	374	364	336
$40,000 or more	456	471	527	522	593	605	616	591	578
All Households	2,152	2,303	2,405	2,338	2,355	2,376	2,442	2,435	2,419
				Indiana					
$9,999 or less	259	215	190	188	187	127	159	177	153
$10,000 - $19,999	273	247	237	215	245	187	177	158	173
$20,000 - $29,999	220	209	210	194	183	143	155	150	138
$30,000 - $39,999	151	140	140	120	116	110	98	81	84
$40,000 or more	157	159	148	130	128	124	104	111	108
All Households	1,060	970	925	847	859	691	693	677	656
				Iowa					
$9,999 or less	228	191	172	161	169	158	167	176	158
$10,000 - $19,999	256	232	202	209	212	207	190	197	210
$20,000 - $29,999	199	168	159	165	163	162	168	183	183
$30,000 - $39,999	116	82	94	102	114	96	105	114	119
$40,000 or more	140	146	103	111	94	121	119	123	113
All Households	939	819	730	748	752	744	749	793	783

* Current dollar equivalents are at the end of Table 6.11

Table 6.17
Sample Size

Total Household Income in March 1984 Dollars *	1993	1994	1995	1996	1997	1998	1999	2000	2001
				District of Columbia					
$9,999 or less	107	129	136	145	154	138	126	121	132
$10,000 - $19,999	133	124	131	139	124	136	128	133	108
$20,000 - $29,999	97	74	90	97	104	91	85	109	85
$30,000 - $39,999	52	47	66	60	57	55	45	47	56
$40,000 or more	138	131	130	123	122	128	144	160	162
All Households	527	505	553	564	561	548	528	570	543
				Florida					
$9,999 or less	709	744	660	666	638	594	599	574	539
$10,000 - $19,999	778	705	745	691	706	678	654	733	688
$20,000 - $29,999	584	556	486	506	468	481	505	516	531
$30,000 - $39,999	329	332	302	310	328	335	347	342	339
$40,000 or more	511	525	530	445	468	525	586	619	643
All Households	2,911	2,862	2,723	2,618	2,608	2,613	2,691	2,784	2,740
				Georgia					
$9,999 or less	160	146	242	164	172	151	138	128	135
$10,000 - $19,999	148	149	290	175	209	193	192	197	160
$20,000 - $29,999	125	131	246	173	145	167	137	138	167
$30,000 - $39,999	73	79	152	103	108	122	120	110	108
$40,000 or more	127	153	264	167	187	213	207	195	179
All Households	633	658	1,194	782	821	846	794	768	749
				Hawaii					
$9,999 or less	74	54	64	71	83	85	75	73	64
$10,000 - $19,999	81	99	84	82	83	83	101	88	78
$20,000 - $29,999	97	85	75	97	87	74	73	76	80
$30,000 - $39,999	76	77	72	61	58	60	50	51	66
$40,000 or more	173	153	145	147	136	115	139	154	138
All Households	501	468	440	458	447	417	438	442	426
				Idaho					
$9,999 or less	164	155	125	155	152	152	145	150	165
$10,000 - $19,999	200	200	193	167	168	213	188	198	188
$20,000 - $29,999	154	149	139	149	148	143	144	152	133
$30,000 - $39,999	96	104	91	92	101	106	109	105	107
$40,000 or more	100	132	126	121	130	127	156	136	157
All Households	714	740	674	684	699	741	742	741	750
				Illinois					
$9,999 or less	521	488	489	369	381	370	345	320	350
$10,000 - $19,999	550	516	519	418	399	433	416	419	419
$20,000 - $29,999	459	451	444	372	348	355	360	382	344
$30,000 - $39,999	346	320	310	257	289	306	290	287	264
$40,000 or more	551	540	627	582	574	579	650	689	678
All Households	2,427	2,315	2,389	1,998	1,991	2,043	2,061	2,097	2,055
				Indiana					
$9,999 or less	142	147	122	105	140	123	135	110	121
$10,000 - $19,999	178	171	172	182	163	153	146	151	151
$20,000 - $29,999	147	129	121	153	136	149	135	126	118
$30,000 - $39,999	93	90	60	81	103	111	102	106	93
$40,000 or more	110	113	107	119	124	148	150	158	159
All Households	670	650	582	640	666	684	668	651	642
				Iowa					
$9,999 or less	169	174	138	128	113	118	107	119	113
$10,000 - $19,999	213	202	157	154	188	187	180	153	174
$20,000 - $29,999	176	141	134	142	127	126	135	127	146
$30,000 - $39,999	123	105	107	104	93	93	84	96	97
$40,000 or more	102	110	118	119	122	133	141	162	158
All Households	783	732	654	647	643	657	647	657	688

* Current dollar equivalents are at the end of Table 6.11

Table 6.17
Sample Size

Total Household Income in March 1984 Dollars *	1984	1985	1986	1987	1988	1989	1990	1991	1992
				Kansas					
$9,999 or less	171	138	158	149	150	140	166	154	153
$10,000 - $19,999	197	182	178	180	177	192	184	174	190
$20,000 - $29,999	173	161	135	163	148	141	145	168	172
$30,000 - $39,999	111	119	107	96	100	98	96	106	93
$40,000 or more	96	141	147	146	143	144	168	154	139
All Households	748	741	725	734	718	715	759	756	747
				Kentucky					
$9,999 or less	214	204	209	197	185	207	184	190	215
$10,000 - $19,999	208	189	204	167	181	186	162	157	187
$20,000 - $29,999	164	142	113	142	130	108	127	124	123
$30,000 - $39,999	95	82	82	79	73	70	79	94	90
$40,000 or more	103	88	86	84	97	101	100	99	103
All Households	784	705	694	669	666	672	652	664	718
				Louisiana					
$9,999 or less	259	210	169	171	177	176	193	188	165
$10,000 - $19,999	185	180	148	119	138	143	112	128	144
$20,000 - $29,999	126	135	115	96	83	102	109	97	100
$30,000 - $39,999	101	86	81	69	83	80	64	76	76
$40,000 or more	120	112	121	119	111	85	92	89	94
All Households	791	723	634	574	592	586	570	578	579
				Maine					
$9,999 or less	153	149	154	122	131	139	105	120	132
$10,000 - $19,999	197	181	147	154	161	133	165	163	148
$20,000 - $29,999	153	126	135	133	131	137	117	99	123
$30,000 - $39,999	108	97	77	74	87	98	78	90	85
$40,000 or more	90	95	74	104	104	113	126	112	91
All Households	701	648	587	587	614	620	591	584	579
				Maryland					
$9,999 or less	129	140	140	126	108	75	91	86	85
$10,000 - $19,999	183	171	156	133	124	104	107	101	111
$20,000 - $29,999	183	151	153	142	131	95	123	111	115
$30,000 - $39,999	142	128	122	122	135	79	88	94	85
$40,000 or more	302	311	276	240	262	202	190	187	175
All Households	939	901	847	763	760	555	599	579	571
				Massachusetts					
$9,999 or less	246	331	420	410	418	414	426	481	455
$10,000 - $19,999	293	378	420	412	412	395	383	414	437
$20,000 - $29,999	262	340	446	388	383	398	370	342	374
$30,000 - $39,999	197	278	371	346	347	311	303	335	323
$40,000 or more	345	483	603	651	712	721	761	697	636
All Households	1,343	1,810	2,260	2,207	2,272	2,239	2,243	2,269	2,225
				Michigan					
$9,999 or less	418	523	529	460	476	456	472	541	523
$10,000 - $19,999	408	445	527	474	465	454	510	547	536
$20,000 - $29,999	384	385	415	433	432	478	444	440	465
$30,000 - $39,999	273	302	337	332	328	341	368	352	340
$40,000 or more	303	429	537	573	600	558	577	550	581
All Households	1,786	2,084	2,345	2,272	2,301	2,287	2,371	2,430	2,445
				Minnesota					
$9,999 or less	201	165	154	130	131	137	120	118	137
$10,000 - $19,999	255	212	161	142	131	134	130	145	164
$20,000 - $29,999	225	175	141	121	124	125	125	118	138
$30,000 - $39,999	197	140	110	94	120	99	86	86	86
$40,000 or more	210	192	152	157	153	141	153	153	120
All Households	1,088	884	718	644	659	636	614	620	645

* Current dollar equivalents are at the end of Table 6.11

Table 6.17
Sample Size

Total Household Income in March 1984 Dollars *	1993	1994	1995	1996	1997	1998	1999	2000	2001
				Kansas					
$9,999 or less	146	151	160	159	139	127	133	135	134
$10,000 - $19,999	216	190	191	174	170	156	159	160	160
$20,000 - $29,999	163	131	136	117	107	135	130	113	120
$30,000 - $39,999	100	102	70	76	70	89	95	98	82
$40,000 or more	149	134	127	134	144	144	148	158	148
All Households	774	708	684	660	630	651	665	664	644
				Kentucky					
$9,999 or less	247	219	187	159	174	149	153	164	143
$10,000 - $19,999	159	178	172	147	140	155	144	156	155
$20,000 - $29,999	120	109	107	131	106	99	119	115	116
$30,000 - $39,999	85	57	63	69	109	87	82	75	80
$40,000 or more	113	120	115	117	112	142	153	146	151
All Households	724	683	644	623	641	632	651	656	645
				Louisiana					
$9,999 or less	169	153	194	177	179	155	188	167	173
$10,000 - $19,999	130	136	156	163	153	157	159	161	166
$20,000 - $29,999	101	93	110	131	126	114	119	128	108
$30,000 - $39,999	70	64	76	70	77	85	79	63	61
$40,000 or more	83	90	102	91	113	140	144	133	103
All Households	553	536	638	632	648	651	689	652	611
				Maine					
$9,999 or less	132	153	132	103	109	113	94	95	104
$10,000 - $19,999	132	157	132	130	130	149	140	122	114
$20,000 - $29,999	129	115	111	134	119	113	123	132	101
$30,000 - $39,999	89	73	57	72	82	67	77	60	75
$40,000 or more	89	88	91	81	84	97	116	127	127
All Households	571	586	523	520	524	539	550	536	521
				Maryland					
$9,999 or less	91	70	102	92	94	72	77	81	94
$10,000 - $19,999	134	117	124	125	107	111	97	98	92
$20,000 - $29,999	93	101	93	102	94	107	95	103	97
$30,000 - $39,999	94	73	79	66	76	77	92	86	87
$40,000 or more	173	164	158	184	180	197	189	205	195
All Households	585	525	556	569	551	564	550	573	565
				Massachusetts					
$9,999 or less	448	477	487	250	245	251	227	224	226
$10,000 - $19,999	431	415	429	230	247	217	263	241	215
$20,000 - $29,999	387	393	328	189	188	194	173	159	171
$30,000 - $39,999	317	293	328	143	159	136	159	142	150
$40,000 or more	646	662	703	339	346	389	381	380	360
All Households	2,229	2,240	2,275	1,151	1,185	1,187	1,203	1,146	1,122
				Michigan					
$9,999 or less	514	504	480	327	304	312	291	280	288
$10,000 - $19,999	562	534	519	349	366	340	345	328	336
$20,000 - $29,999	449	446	467	287	284	308	278	282	253
$30,000 - $39,999	325	318	332	224	250	221	239	247	205
$40,000 or more	565	542	597	468	477	481	512	551	526
All Households	2,415	2,344	2,395	1,655	1,681	1,662	1,665	1,688	1,608
				Minnesota					
$9,999 or less	149	134	135	123	117	112	110	116	89
$10,000 - $19,999	154	134	145	158	147	141	127	137	144
$20,000 - $29,999	134	138	122	126	126	136	112	130	122
$30,000 - $39,999	95	90	80	96	110	93	106	105	97
$40,000 or more	149	156	151	182	176	209	226	216	231
All Households	681	652	633	685	676	691	681	704	683

* Current dollar equivalents are at the end of Table 6.11

Table 6.17
Sample Size

Total Household Income in March 1984 Dollars *	1984	1985	1986	1987	1988	1989	1990	1991	1992
				Mississippi					
$9,999 or less	296	259	254	259	240	249	264	267	285
$10,000 - $19,999	201	222	212	192	205	199	196	218	202
$20,000 - $29,999	148	125	124	113	121	127	139	125	129
$30,000 - $39,999	70	66	67	82	82	81	100	78	83
$40,000 or more	79	77	84	84	87	89	80	74	71
All Households	794	749	741	730	735	745	779	762	770
				Missouri					
$9,999 or less	266	249	197	189	188	174	148	156	192
$10,000 - $19,999	294	257	238	214	197	183	173	172	142
$20,000 - $29,999	182	198	193	145	162	114	132	126	128
$30,000 - $39,999	130	134	131	119	114	91	84	79	81
$40,000 or more	173	171	148	148	147	120	121	112	114
All Households	1,045	1,009	907	815	808	682	658	645	657
				Montana					
$9,999 or less	230	185	207	201	233	192	207	210	186
$10,000 - $19,999	220	201	203	227	210	221	206	232	216
$20,000 - $29,999	180	143	139	154	152	167	153	160	142
$30,000 - $39,999	104	98	97	90	91	99	121	90	82
$40,000 or more	96	102	131	125	106	94	106	101	113
All Households	830	729	777	797	792	773	793	793	739
				Nebraska					
$9,999 or less	202	164	167	158	160	156	170	166	163
$10,000 - $19,999	192	209	193	206	204	206	201	199	204
$20,000 - $29,999	155	171	166	158	161	166	147	165	176
$30,000 - $39,999	93	104	99	100	107	100	113	115	126
$40,000 or more	109	117	104	106	117	121	130	118	113
All Households	751	765	729	728	749	749	761	763	782
				Nevada					
$9,999 or less	98	88	114	77	97	94	100	124	112
$10,000 - $19,999	143	147	135	138	153	144	159	161	185
$20,000 - $29,999	135	118	101	122	129	143	160	152	139
$30,000 - $39,999	114	104	87	82	94	87	105	107	93
$40,000 or more	123	120	106	128	124	134	126	158	166
All Households	613	577	543	547	597	602	650	702	695
				New Hampshire					
$9,999 or less	104	86	61	65	63	83	77	58	79
$10,000 - $19,999	135	116	111	97	112	81	84	74	81
$20,000 - $29,999	120	111	107	102	100	99	94	83	88
$30,000 - $39,999	86	86	69	82	93	85	85	83	63
$40,000 or more	94	107	103	134	149	147	166	136	132
All Households	539	506	451	480	517	495	506	434	443
				New Jersey					
$9,999 or less	300	353	375	409	389	355	359	387	433
$10,000 - $19,999	311	363	432	398	398	396	429	406	452
$20,000 - $29,999	292	335	384	384	362	382	351	438	385
$30,000 - $39,999	206	302	377	349	366	346	372	335	317
$40,000 or more	382	563	739	740	741	793	821	820	834
All Households	1,491	1,916	2,307	2,280	2,256	2,272	2,332	2,386	2,421
				New Mexico					
$9,999 or less	250	232	202	208	206	242	231	203	225
$10,000 - $19,999	219	214	221	246	249	257	247	235	199
$20,000 - $29,999	163	162	148	154	155	165	175	155	153
$30,000 - $39,999	102	101	102	94	84	80	87	91	106
$40,000 or more	129	150	132	112	111	108	137	124	122
All Households	863	859	805	814	805	852	877	808	805

* Current dollar equivalents are at the end of Table 6.11

Table 6.17
Sample Size

Total Household Income in March 1984 Dollars *	1993	1994	1995	1996	1997	1998	1999	2000	2001
				Mississippi					
$9,999 or less	294	251	207	184	181	167	166	160	155
$10,000 - $19,999	198	200	182	160	158	153	158	146	152
$20,000 - $29,999	131	115	106	106	118	114	97	104	110
$30,000 - $39,999	78	85	70	70	56	73	67	70	59
$40,000 or more	95	96	90	75	99	84	101	110	90
All Households	796	747	655	595	612	591	589	590	566
				Missouri					
$9,999 or less	188	171	130	110	120	118	98	101	80
$10,000 - $19,999	171	154	147	149	162	145	142	133	126
$20,000 - $29,999	123	123	129	122	113	103	96	118	122
$30,000 - $39,999	98	96	79	90	92	95	99	95	97
$40,000 or more	114	97	83	115	125	135	144	151	158
All Households	694	641	568	586	612	596	579	598	583
				Montana					
$9,999 or less	168	182	173	165	161	167	157	173	156
$10,000 - $19,999	232	225	220	210	210	206	204	192	194
$20,000 - $29,999	148	145	152	141	136	146	159	126	125
$30,000 - $39,999	99	84	84	72	72	84	74	84	66
$40,000 or more	108	121	111	104	109	104	124	112	116
All Households	755	757	740	692	688	707	718	687	657
				Nebraska					
$9,999 or less	163	147	128	153	140	141	149	150	128
$10,000 - $19,999	205	191	193	157	170	169	163	151	190
$20,000 - $29,999	175	179	139	147	136	133	132	138	124
$30,000 - $39,999	128	106	96	78	95	80	95	84	75
$40,000 or more	125	129	131	119	122	147	149	166	165
All Households	796	752	687	654	663	670	688	689	682
				Nevada					
$9,999 or less	120	100	120	115	83	119	111	105	103
$10,000 - $19,999	152	136	137	142	156	146	168	182	146
$20,000 - $29,999	149	145	118	107	140	130	169	142	167
$30,000 - $39,999	101	89	98	94	77	102	97	99	108
$40,000 or more	126	145	141	131	155	171	186	212	178
All Households	648	615	614	589	611	668	731	740	702
				New Hampshire					
$9,999 or less	74	66	77	80	77	71	77	69	65
$10,000 - $19,999	85	91	121	98	116	111	85	111	100
$20,000 - $29,999	108	98	82	108	86	88	108	90	75
$30,000 - $39,999	82	71	79	64	69	69	73	65	71
$40,000 or more	129	109	111	128	115	148	157	163	161
All Households	478	435	470	478	463	487	500	498	472
				New Jersey					
$9,999 or less	453	447	432	284	256	239	252	256	248
$10,000 - $19,999	465	442	426	250	292	258	279	297	267
$20,000 - $29,999	395	389	364	247	205	229	209	235	239
$30,000 - $39,999	307	318	345	226	231	183	207	219	192
$40,000 or more	775	790	771	481	522	547	552	526	520
All Households	2,395	2,386	2,338	1,488	1,506	1,456	1,499	1,533	1,466
				New Mexico					
$9,999 or less	216	192	233	287	295	229	241	221	200
$10,000 - $19,999	189	203	211	227	263	245	224	231	211
$20,000 - $29,999	126	112	149	152	144	166	152	170	156
$30,000 - $39,999	110	96	100	89	91	101	117	92	110
$40,000 or more	117	122	117	112	124	142	178	166	151
All Households	758	725	810	867	917	883	912	880	828

* Current dollar equivalents are at the end of Table 6.11

Table 6.17
Sample Size

Total Household Income in March 1984 Dollars *	1984	1985	1986	1987	1988	1989	1990	1991	1992
				New York					
$9,999 or less	1,044	1,025	1,028	995	971	628	1,000	1,083	1,111
$10,000 - $19,999	800	914	950	870	885	553	877	879	878
$20,000 - $29,999	663	740	726	745	708	487	766	792	741
$30,000 - $39,999	493	498	542	569	541	376	584	605	560
$40,000 or more	676	825	956	947	1,007	677	1,213	1,077	1,049
All Households	3,676	4,002	4,202	4,126	4,112	2,721	4,440	4,436	4,339
				North Carolina					
$9,999 or less	255	434	551	576	575	542	572	563	583
$10,000 - $19,999	294	458	561	588	589	607	611	632	633
$20,000 - $29,999	237	346	474	478	441	471	484	464	444
$30,000 - $39,999	154	220	284	314	323	321	356	329	331
$40,000 or more	132	266	368	359	402	422	445	401	398
All Households	1,072	1,724	2,238	2,315	2,330	2,363	2,468	2,389	2,389
				North Dakota					
$9,999 or less	187	196	173	180	195	175	167	187	195
$10,000 - $19,999	185	206	196	206	213	220	219	217	221
$20,000 - $29,999	157	171	153	153	179	165	176	168	170
$30,000 - $39,999	102	100	113	127	117	115	110	104	97
$40,000 or more	108	110	106	97	109	114	97	103	97
All Households	739	783	741	763	813	789	769	779	780
				Ohio					
$9,999 or less	462	501	479	495	509	518	503	533	554
$10,000 - $19,999	531	546	540	555	577	544	608	644	636
$20,000 - $29,999	485	503	491	491	522	509	504	493	505
$30,000 - $39,999	308	357	376	355	360	384	366	365	371
$40,000 or more	373	404	486	497	521	519	551	570	503
All Households	2,159	2,311	2,372	2,393	2,489	2,474	2,532	2,605	2,569
				Oklahoma					
$9,999 or less	228	189	196	170	189	184	178	177	212
$10,000 - $19,999	245	214	202	189	180	169	187	214	182
$20,000 - $29,999	159	151	167	128	131	130	115	137	131
$30,000 - $39,999	113	106	105	78	87	71	80	82	100
$40,000 or more	144	155	127	124	119	128	131	111	116
All Households	889	815	797	689	706	682	691	721	741
				Oregon					
$9,999 or less	181	137	123	126	134	107	119	129	135
$10,000 - $19,999	197	196	150	133	124	143	157	161	169
$20,000 - $29,999	184	135	108	142	133	131	132	140	135
$30,000 - $39,999	111	95	76	85	87	98	94	84	95
$40,000 or more	118	122	104	99	103	110	108	127	121
All Households	791	685	561	585	581	589	610	641	655
				Pennsylvania					
$9,999 or less	575	602	533	494	539	493	513	549	560
$10,000 - $19,999	564	656	652	625	585	608	590	648	612
$20,000 - $29,999	488	475	500	497	509	493	488	522	500
$30,000 - $39,999	297	321	358	326	353	354	361	352	387
$40,000 or more	369	410	470	469	493	508	554	513	509
All Households	2,293	2,464	2,513	2,411	2,479	2,456	2,506	2,584	2,568
				Rhode Island					
$9,999 or less	147	141	115	101	97	107	104	88	116
$10,000 - $19,999	143	129	109	110	117	109	121	121	115
$20,000 - $29,999	124	127	109	105	100	90	109	105	106
$30,000 - $39,999	96	82	82	85	89	81	86	63	72
$40,000 or more	95	98	99	117	119	145	125	123	106
All Households	605	577	514	518	522	532	545	500	515

* Current dollar equivalents are at the end of Table 6.11

Table 6.17
Sample Size

Total Household Income in March 1984 Dollars *	1993	1994	1995	1996	1997	1998	1999	2000	2001
				New York					
$9,999 or less	1,067	1,072	1,107	909	899	895	848	768	732
$10,000 - $19,999	941	907	878	751	715	673	650	703	659
$20,000 - $29,999	704	681	673	559	533	535	522	528	518
$30,000 - $39,999	546	517	447	407	438	384	406	358	370
$40,000 or more	971	931	959	779	804	863	861	950	917
All Households	4,229	4,108	4,064	3,405	3,389	3,350	3,287	3,307	3,196
				North Carolina					
$9,999 or less	567	530	512	278	261	229	281	278	254
$10,000 - $19,999	619	600	511	288	314	311	283	303	297
$20,000 - $29,999	437	429	390	221	249	237	232	231	225
$30,000 - $39,999	334	314	261	156	191	171	169	156	169
$40,000 or more	443	405	390	249	290	290	304	331	282
All Households	2,400	2,278	2,064	1,192	1,305	1,238	1,269	1,299	1,227
				North Dakota					
$9,999 or less	168	180	173	161	158	162	163	152	142
$10,000 - $19,999	227	237	197	172	162	161	181	163	161
$20,000 - $29,999	177	157	145	116	148	133	89	127	130
$30,000 - $39,999	78	100	94	94	84	85	91	87	95
$40,000 or more	107	119	92	91	89	103	113	93	94
All Households	757	793	701	634	641	644	637	622	622
				Ohio					
$9,999 or less	541	543	548	378	397	364	357	353	349
$10,000 - $19,999	639	641	578	438	439	449	429	433	381
$20,000 - $29,999	521	461	477	306	316	319	287	360	337
$30,000 - $39,999	400	353	317	268	247	264	263	248	298
$40,000 or more	521	543	516	442	423	475	538	490	496
All Households	2,622	2,541	2,436	1,832	1,822	1,871	1,874	1,884	1,861
				Oklahoma					
$9,999 or less	219	223	217	213	219	186	176	181	183
$10,000 - $19,999	197	189	203	214	212	202	185	202	194
$20,000 - $29,999	125	156	134	127	136	165	145	137	139
$30,000 - $39,999	91	85	95	81	93	86	98	93	73
$40,000 or more	121	108	119	118	125	129	156	150	130
All Households	753	761	768	753	785	768	760	763	719
				Oregon					
$9,999 or less	136	122	131	112	115	119	133	114	91
$10,000 - $19,999	152	152	167	150	163	148	131	139	142
$20,000 - $29,999	108	132	128	136	129	110	115	136	121
$30,000 - $39,999	102	74	93	94	78	83	89	91	76
$40,000 or more	141	143	123	131	133	160	169	153	164
All Households	639	623	642	623	618	620	637	633	594
				Pennsylvania					
$9,999 or less	590	563	547	456	445	418	407	407	370
$10,000 - $19,999	626	604	609	470	494	445	461	480	426
$20,000 - $29,999	482	479	491	413	387	383	373	335	356
$30,000 - $39,999	332	311	339	307	276	280	273	269	277
$40,000 or more	520	519	522	473	491	524	572	532	592
All Households	2,550	2,476	2,508	2,119	2,093	2,050	2,086	2,023	2,021
				Rhode Island					
$9,999 or less	121	119	118	143	141	137	119	121	117
$10,000 - $19,999	127	111	125	103	88	110	105	105	99
$20,000 - $29,999	109	99	101	106	114	76	72	70	76
$30,000 - $39,999	69	80	72	87	73	54	69	71	59
$40,000 or more	100	116	113	103	111	143	165	148	148
All Households	526	525	529	542	527	520	530	515	499

* Current dollar equivalents are at the end of Table 6.11

Table 6.17
Sample Size

Total Household Income in March 1984 Dollars *	1984	1985	1986	1987	1988	1989	1990	1991	1992
				South Carolina					
$9,999 or less	178	151	183	186	163	192	228	171	183
$10,000 - $19,999	178	159	168	172	177	174	204	173	181
$20,000 - $29,999	132	121	115	144	140	160	141	164	129
$30,000 - $39,999	68	81	78	90	115	111	109	102	105
$40,000 or more	66	104	135	138	144	147	142	148	142
All Households	622	616	679	730	739	784	824	758	740
				South Dakota					
$9,999 or less	253	232	225	232	222	196	218	189	199
$10,000 - $19,999	249	218	260	255	248	234	203	247	257
$20,000 - $29,999	185	190	169	182	184	158	185	167	171
$30,000 - $39,999	85	104	90	104	98	91	98	114	98
$40,000 or more	99	96	96	91	118	129	109	95	94
All Households	871	840	840	864	870	808	813	812	819
				Tennessee					
$9,999 or less	256	249	194	212	198	199	213	190	213
$10,000 - $19,999	229	214	201	188	180	196	164	212	219
$20,000 - $29,999	154	141	123	134	143	133	132	129	145
$30,000 - $39,999	96	94	72	73	79	79	86	81	89
$40,000 or more	107	111	78	87	110	115	105	104	114
All Households	842	809	668	694	710	722	700	716	780
				Texas					
$9,999 or less	698	703	687	714	735	782	801	721	755
$10,000 - $19,999	787	785	750	734	759	800	813	818	796
$20,000 - $29,999	602	637	552	550	509	612	562	601	571
$30,000 - $39,999	410	390	404	379	429	345	387	377	334
$40,000 or more	605	606	615	597	586	567	567	547	517
All Households	3,102	3,121	3,008	2,974	3,018	3,106	3,130	3,064	2,973
				Utah					
$9,999 or less	165	119	84	93	92	103	92	109	135
$10,000 - $19,999	221	165	154	150	170	171	157	169	169
$20,000 - $29,999	208	155	131	150	135	133	144	147	129
$30,000 - $39,999	109	97	78	93	94	102	108	94	80
$40,000 or more	131	132	119	123	127	97	131	121	104
All Households	834	668	566	609	618	606	632	640	617
				Vermont					
$9,999 or less	132	106	81	101	108	84	75	90	111
$10,000 - $19,999	175	140	111	131	134	120	115	127	120
$20,000 - $29,999	114	109	106	112	104	110	111	101	94
$30,000 - $39,999	89	85	79	82	82	72	81	67	67
$40,000 or more	78	80	112	99	106	116	109	106	100
All Households	588	520	489	525	534	502	491	491	492
				Virginia					
$9,999 or less	167	154	134	122	137	138	152	144	120
$10,000 - $19,999	237	214	163	167	173	164	169	180	175
$20,000 - $29,999	215	190	143	165	173	142	148	166	153
$30,000 - $39,999	163	137	132	123	98	112	111	139	111
$40,000 or more	267	240	202	239	263	264	283	226	217
All Households	1,049	935	774	816	844	820	863	855	776
				Washington					
$9,999 or less	160	126	114	123	122	97	104	109	108
$10,000 - $19,999	229	182	156	138	154	154	176	185	155
$20,000 - $29,999	210	171	129	133	131	139	143	152	137
$30,000 - $39,999	136	117	95	100	107	120	131	125	102
$40,000 or more	170	167	143	153	151	167	175	155	170
All Households	905	763	637	647	665	677	729	726	672

* Current dollar equivalents are at the end of Table 6.11

Table 6.17
Sample Size

Total Household Income in March 1984 Dollars *	1993	1994	1995	1996	1997	1998	1999	2000	2001
				South Carolina					
$9,999 or less	179	201	147	133	105	122	123	104	110
$10,000 - $19,999	184	174	147	131	132	125	138	140	121
$20,000 - $29,999	136	121	99	82	107	108	91	92	93
$30,000 - $39,999	105	67	69	60	66	58	79	76	55
$40,000 or more	126	137	118	99	112	127	112	116	117
All Households	730	700	580	505	522	540	543	528	496
				South Dakota					
$9,999 or less	229	223	189	175	179	147	132	122	145
$10,000 - $19,999	242	232	203	180	187	182	175	176	174
$20,000 - $29,999	196	182	161	149	150	126	130	139	120
$30,000 - $39,999	105	105	94	69	70	73	72	96	103
$40,000 or more	107	115	121	113	98	111	129	113	119
All Households	879	857	768	686	684	639	638	646	661
				Tennessee					
$9,999 or less	216	216	173	153	172	142	140	145	162
$10,000 - $19,999	223	197	174	186	159	185	165	158	155
$20,000 - $29,999	140	141	142	118	120	122	130	126	118
$30,000 - $39,999	94	77	72	84	98	90	90	91	78
$40,000 or more	103	95	105	96	106	106	131	141	122
All Households	776	726	666	637	655	645	656	661	635
				Texas					
$9,999 or less	770	744	709	667	627	657	602	626	593
$10,000 - $19,999	787	810	717	668	699	657	720	683	646
$20,000 - $29,999	521	502	490	491	481	487	502	505	524
$30,000 - $39,999	342	331	314	304	317	336	321	353	339
$40,000 or more	538	554	565	531	559	576	632	675	651
All Households	2,958	2,941	2,795	2,661	2,683	2,713	2,777	2,842	2,753
				Utah					
$9,999 or less	95	75	110	77	74	83	87	83	90
$10,000 - $19,999	132	145	141	167	177	133	126	137	132
$20,000 - $29,999	136	125	131	142	135	126	123	124	136
$30,000 - $39,999	94	100	89	107	102	118	93	96	86
$40,000 or more	120	121	133	125	136	166	172	176	160
All Households	577	566	604	618	624	626	601	616	604
				Vermont					
$9,999 or less	79	88	89	99	112	103	82	94	101
$10,000 - $19,999	110	112	119	131	134	129	122	107	119
$20,000 - $29,999	106	104	94	110	92	109	96	101	85
$30,000 - $39,999	70	56	74	71	88	65	72	73	60
$40,000 or more	67	82	112	96	81	107	112	118	113
All Households	432	442	488	507	507	513	484	493	478
				Virginia					
$9,999 or less	120	124	171	132	132	141	118	109	125
$10,000 - $19,999	157	172	252	169	169	144	165	152	148
$20,000 - $29,999	151	126	218	135	139	118	122	140	122
$30,000 - $39,999	126	108	183	86	96	100	93	103	111
$40,000 or more	215	214	357	195	211	233	251	257	264
All Households	769	744	1,181	717	747	736	749	761	770
				Washington					
$9,999 or less	105	109	129	111	116	110	94	114	106
$10,000 - $19,999	145	135	174	152	169	119	122	124	151
$20,000 - $29,999	149	123	130	124	105	136	134	122	107
$30,000 - $39,999	82	96	75	87	86	101	115	88	75
$40,000 or more	157	160	155	155	167	203	218	213	184
All Households	638	623	663	629	643	669	683	661	623

* Current dollar equivalents are at the end of Table 6.11

Table 6.17
Sample Size

Total Household Income in March 1984 Dollars *	1984	1985	1986	1987	1988	1989	1990	1991	1992
				West Virginia					
$9,999 or less	216	203	235	243	238	227	207	207	217
$10,000 - $19,999	205	201	215	191	191	207	217	200	213
$20,000 - $29,999	126	132	111	129	131	131	134	134	130
$30,000 - $39,999	74	78	76	76	71	71	83	91	84
$40,000 or more	68	75	69	67	73	84	89	76	81
All Households	689	689	706	706	704	720	730	708	725
				Wisconsin					
$9,999 or less	175	221	172	161	157	135	154	163	141
$10,000 - $19,999	246	191	192	163	184	174	197	209	216
$20,000 - $29,999	191	154	171	179	142	164	180	172	178
$30,000 - $39,999	144	117	121	123	130	130	128	137	136
$40,000 or more	149	126	128	157	167	169	169	169	160
All Households	905	809	784	783	780	772	828	850	831
				Wyoming					
$9,999 or less	106	101	119	99	94	103	87	111	109
$10,000 - $19,999	145	131	140	107	102	127	131	120	138
$20,000 - $29,999	140	133	82	83	92	96	110	113	118
$30,000 - $39,999	81	91	81	74	80	85	84	84	89
$40,000 or more	97	113	106	88	114	97	106	94	82
All Households	569	569	528	451	482	508	518	522	536
				United States Total					
$9,999 or less	13,633	13,345	12,825	12,530	12,661	11,801	12,676	13,007	13,224
$10,000 - $19,999	14,753	14,478	13,991	13,578	13,729	13,014	13,841	14,240	14,329
$20,000 - $29,999	11,789	11,789	11,303	11,263	11,185	10,831	11,527	11,637	11,289
$30,000 - $39,999	7,968	8,053	8,176	8,157	8,326	7,637	8,337	8,182	7,875
$40,000 or more	10,536	11,609	12,198	12,457	13,074	12,052	13,560	12,863	12,502
All Households	58,679	59,274	58,493	57,985	58,975	55,335	59,941	59,929	59,219

* Current dollar equivalents are at the end of Table 6.11

Table 6.17
Sample Size

Total Household Income in March 1984 Dollars *	1993	1994	1995	1996	1997	1998	1999	2000	2001
				West Virginia					
$9,999 or less	245	219	223	214	224	206	206	194	192
$10,000 - $19,999	214	208	195	195	181	168	185	193	198
$20,000 - $29,999	110	132	125	127	119	134	120	136	106
$30,000 - $39,999	69	64	76	68	68	78	64	71	94
$40,000 or more	68	74	79	98	96	96	107	103	101
All Households	706	697	698	702	688	682	682	697	691
				Wisconsin					
$9,999 or less	158	158	119	108	130	119	113	115	128
$10,000 - $19,999	196	196	170	145	150	149	154	148	172
$20,000 - $29,999	173	149	159	151	140	155	139	135	115
$30,000 - $39,999	137	134	105	133	113	99	114	106	106
$40,000 or more	191	162	167	179	196	183	187	213	216
All Households	855	799	720	716	729	705	707	717	737
				Wyoming					
$9,999 or less	102	114	120	150	138	157	129	128	124
$10,000 - $19,999	137	118	150	167	180	150	164	162	156
$20,000 - $29,999	108	90	114	119	118	131	126	143	131
$30,000 - $39,999	75	76	105	90	90	93	93	91	101
$40,000 or more	95	78	109	112	105	117	128	134	125
All Households	517	476	598	638	631	648	640	658	637
				United States Total					
$9,999 or less	13,325	13,015	12,867	11,130	11,103	10,608	10,304	9,941	9,680
$10,000 - $19,999	14,174	13,768	13,540	11,833	11,998	11,625	11,542	11,739	11,258
$20,000 - $29,999	11,169	10,631	10,513	9,271	9,061	9,176	9,016	9,234	8,970
$30,000 - $39,999	7,910	7,342	7,275	6,482	6,714	6,607	6,714	6,643	6,522
$40,000 or more	12,392	12,323	12,746	10,966	11,435	12,337	13,209	13,459	13,203
All Households	58,970	57,079	56,941	49,682	50,311	50,353	50,785	51,016	49,633

* Current dollar equivalents are at the end of Table 6.11

7. Rates and Price Indices

This section contains information on telephone price indices and rate levels.[1] It describes and presents a series of price indices maintained by the Bureau of Labor Statistics (BLS). It also discusses rate levels and changes in average rate levels.

Telephone Service Price Indices

The BLS collects a variety of information on telephone service as part of three separate programs -- the Consumer Price Index (CPI), the Producer Price Index (PPI), and the Consumer Expenditure Survey. They can be found on the Internet at <www.bls.gov/data>. The monthly price indices represent prices sampled in the middle of the month.

A Consumer Price Index for telephone services was first published in 1935.[2] Since that time, telephone prices have tended to increase at a slower pace than most other prices. Table 7.1 shows long-run changes in the Consumer Price Indices for all items, all services, telephone services, each of the seven major categories that currently constitute the overall CPI, and several services that are often characterized as public utilities. The price of telephone service has increased less rapidly than the prices of most of these categories when viewed over a long period of time. Chart 7.1 shows the levels of the overall CPI and the CPI for telephone services over time.

The CPI index of telephone services is based on a "market basket" intended to represent the telephone-related expenditures of a typical urban household. It includes both local and long distance services. The annual rate of change during recent years is shown in Table 7.2 for the overall CPI (which measures the impact of inflation on consumers), and the CPI for telephone services. In addition, Table 7.2 shows the Gross Domestic Product chain-type price index (which reflects inflation throughout the economy) prepared by the Bureau of Economic Analysis. Chart 7.2 shows the changes in the overall CPI and the CPI for telephone services over time.

For 2001 the nation's overall level of prices (measured by the CPI for all items) rose by 1.5%. The CPI for telephone services rose by 1.3% during 2001. The CPI for telephone services is composed of three subindices. During 2001, the local service component (including subscriber line charges) rose by 4.5%, while the price index for interstate toll calls fell by 2.0%, and the price index for state toll calls fell by 1.7%. The changes in these subindices over time are shown in Chart 7.3.

---

1 For more detailed information, see Industry Analysis and Technology Division, Wireline Competition Bureau, Federal Communications Commission, *Reference Book of Rates, Price Indices, and Household Expenditures for Telephone Service* (July 9, 2002). Much, but not all, of the material in this section is based on that report.

2 BLS publishes two sets of Consumer Price Indices. The CPI-U, used herein, is based on expenditures of all urban consumers. The CPI-W series is based on expenditures of urban wage earners and clerical workers.

The Bureau of Labor Statistics publishes a number of price indices related to local telephone service, two of which are important to the monitoring program. The CPI index of local telephone charges is based on a broadly defined "market basket" of local services that includes monthly service charges, message unit charges, leased equipment, installation, service enhancements (such as tone dialing and call waiting), taxes, subscriber line charges, and all other consumer expenditures associated with local telephone services except long distance charges. In contrast, the PPI index of monthly residential rates is much more narrowly defined. It is based only on monthly service charges for residential service, optional tone dialing service, and subscriber line charges. It excludes taxes and all other telephone service charges. The annual rates of change for these two indices are presented in Table 7.3.

CPI data are available for intrastate toll and interstate toll services since December 1977. Table 7.3 also presents the annual changes in these series for recent years.

Price indices are less reliable when industries are changing rapidly. For example, in 1992, long distance carriers began to increase basic long distance rates while at the same time greatly expanding their range of discount offerings aimed at medium and heavy users of long distance service. The fixed market basket of toll calls measured for the CPI did not fully reflect these discounts. In 1998, the CPI for telephone services was altered to include cellular telephone services, making the new index not directly comparable to prior years. In 1995, BLS made major changes to the PPI telephone series, and there are no data after July 1995 comparable with prior data. At that time the BLS introduced revenue-weighted telephone price indices. The new indices categorize the telephone industry into much finer detail, though the new series are not comparable to the old in many categories. Because of these sorts of difficulties, measures of average revenues are sometimes used as alternatives to price indices.

Monthly data for the CPI telephone indices are shown in Table 7.4. Monthly data for the new CPI indices are shown in Table 7.5, and the current PPI indices are shown in Table 7.6.[3]

Information on Rate Levels

Local rates are regulated by state regulatory agencies and vary greatly from area to area. Characterization of any rate as "typical" is therefore difficult. Table 7.7 presents average local residential rates in urban areas. The price indices published by the BLS indicate percentage changes in the price of the telephone services. The BLS does not publish the actual level of rates. The averages shown in Table 7.7 are based on an FCC survey using the same sampling areas and weights used by the BLS in constructing the Consumer Price Index. In October 2001 the national average for the representative total residential service charge was $21.84 monthly. The average charge for connecting new phone service was $42.72.

Table 7.8 presents average monthly local rates for single-line business customers in urban areas. Like the residential rates presented above, they are based on an FCC survey using the

3 The discontinued Producer Price Indices through July 1995 can be found in Table 5.6 of the *Monitoring Report*, CC Docket No. 87-339, May 1997.

same sampling areas and weights used by the BLS in constructing the Consumer Price Index. In October 2001, the representative average monthly charge was $42.18, while the average charge for connecting phone service was $72.38. Table 7.9 presents comparable data for businesses with a key system line, showing an average monthly charge of $49.43 in October 2001, and an average connection charge of $174.85. Table 7.10 presents comparable data for businesses with a PBX trunk, showing an average monthly charge of $52.90 in October 2001 and an average connection charge of $174.25.

Basic schedule rates of AT&T, WorldCom, and Sprint for representative directly dialed interstate long distance calls are shown on an annual basis for 1980 through 2000 in Table 7.11 for residential customers and Table 7.12 for business customers. Higher charges apply to other types of calls, such as those using operator assistance. Lower prices are available through calling plans and other volume discounts. In 1993, AT&T first began to charge different rates to residential and business customers. Since 1984, as a result of telephone rates becoming less distance sensitive, basic schedule charges for directly dialed interstate calls have fallen for calls over longer distances and risen for calls over shorter distances.

Table 7.13 contains average revenue per minute for interstate calls. These estimates show that billed revenue per minute has declined over time for both international and domestic services.

Subscriber Line and Access Charges

Long distance companies rely on the loops, switches, and transport facilities of local telephone companies for access to their customers. As a result, local telephone companies recover a portion of their costs from long distance companies accessing their networks. Both the manner in which these access charges have been assessed and the proportion of the costs they have recovered have varied considerably over time.

In the early 1980s, AT&T provided about three-quarters of the nation's local telephone service and almost all interstate long distance service. Because revenue sharing was largely an internal process for AT&T, it was able to charge prices above cost for long distance calls and share the revenues with local telephone companies. These transfers, while reducing the pressures on the local companies to raise monthly local rates, contributed to inefficiently high long distance rates. The high rates were responsible for suppressing demand for long distance calls and inducing large corporations to bypass the public switched network. Moreover, while such revenue sharing arrangements were sustainable in an industry where one firm monopolized both long distance and local service, they were not compatible with a competitive long distance industry.

In mid-1984, the FCC, in cooperation with a Federal-State Joint Board comprised of both federal and state regulators, introduced sweeping changes to the way that local companies charged for their services. The historic method of sharing revenues was replaced with a new system of access charges that provided a uniform method for local telephone companies to charge for the origination and termination of interstate traffic on their local networks. In particular, monthly subscriber line charges (SLCs) were introduced to recover a portion of the fixed costs of the local telephone companies' loops directly from end users on a per-line basis.

Since local telephone companies were required to reduce their charges to long distance carriers -- dollar for dollar -- the introduction of SLCs permitted reductions in implicit subsidies from long distance service to local service. The rebalancing of prices between local service and interstate long distance calls during the 1980s had a fundamental impact on the telephone industry as the price of long distance service fell and the volume of long distance calling surged.

In mid-1997, as part of its implementation of the 1996 Telecommunications Act, the FCC introduced further interstate access charge reform. Presubscribed interexchange carrier charges (PICCs) were created in order to allow local carriers to recover the remaining portion of their fixed loop costs from long distance carriers on a per-line, instead of a per-minute, basis. A further access charge reform was adopted on May 31, 2000, which eliminated the PICC and consolidated it with the SLC. This took effect on July 1, 2000.[4]

Average monthly SLCs and PICCs are shown in Table 7.14 and average per-minute rates charged to long distance carriers are shown in Table 7.15. Both tables report historical averages for all local exchange carriers (LECs) that file access tariffs subject to price-cap regulation and LECs in the National Exchange Carrier Association (NECA) pool. These LECs control over 98% of the industry's regulated access lines. Current per-line charges and per-minute charges are reported for each of the carriers in Tables 7.16 and 7.17, respectively.

The averages in Table 7.15 clearly illustrate the effectiveness of access reform in reducing the prices long distance carriers pay per minute for access to the local telephone companies' networks. The reductions in per-minute access prices over time have been a major contributing factor to reductions in long distance prices.

---

4 Although the changes took effect on July 1, some companies made subsequent adjustments to their tariffs, which did not take effect until August 11.

Table 7.1
Long-Term Changes for Various Price Indices
(Annual Rates of Change)

	1935 - 2001	1989 - 2001
CPI All Items	3.8 %	3.0 %
CPI All Services	4.3	3.7
CPI Telephone Services **	1.4	0.6
CPI Major Categories:		
- Food & Beverages	*	2.8
- Housing	*	3.1
- Apparel	2.5	0.8
- Transportation	3.5	2.5
- Medical Care	5.0	5.2
- Recreation ***	*	1.8
- Other Goods & Services	*	5.6
CPI Public Transportation	4.8	4.1
CPI Utility Natural Gas Service	3.8	4.2
CPI Electricity	1.9	1.5
CPI Sewer & Water Maintenance	*	4.3
CPI Postage	3.9	2.7

* Series not established until after 1935.
** The CPI telephone service index was revised in December of 1997.
*** Series not established until 1993. Figure reflects annual change between 1993 and 2001

Source: Bureau of Labor Statistics.

Chart 7.1

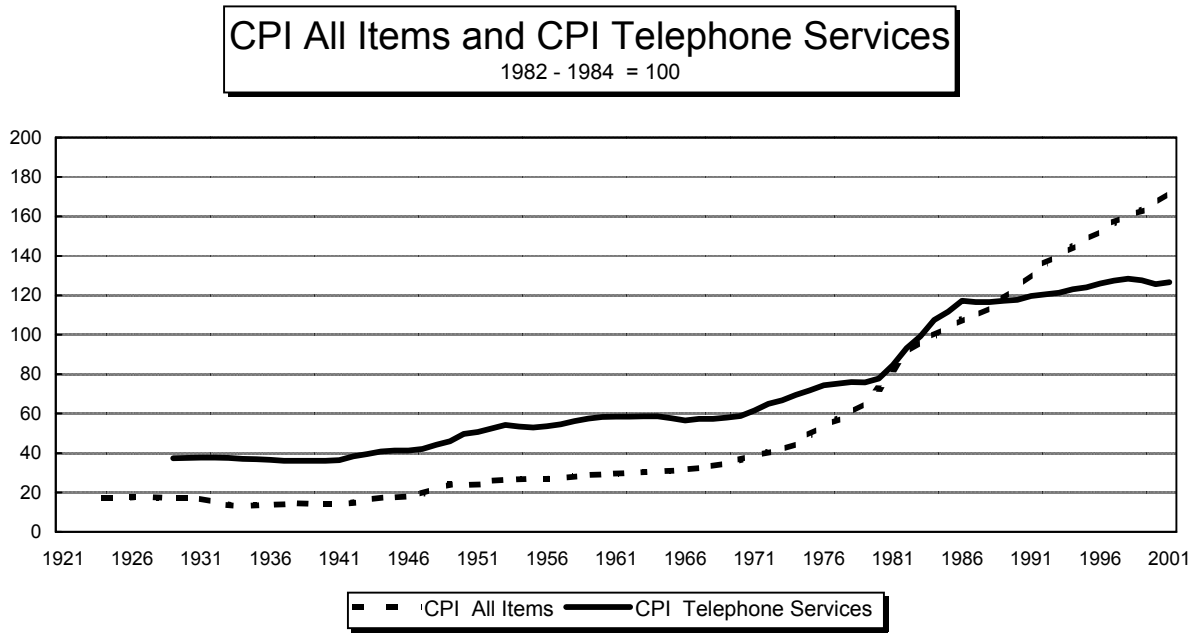

Table 7.2
Annual Changes in Major Price Indices

	GDP Chain-type Price Index	CPI - All Items	CPI - Telephone Services
1978	7.7 %	9.0 %	0.9 %
1979	8.6	13.3	0.7
1980	9.8	12.5	4.6
1981	8.3	8.9	11.7
1982	5.2	3.8	7.2
1983	3.4	3.8	3.6
1984	3.6	3.9	9.2
1985	3.0	3.8	4.7
1986	2.2	1.1	2.7
1987	3.2	4.4	-1.3
1988	3.7	4.4	1.3
1989	3.5	4.6	-0.3
1990	4.2	6.1	-0.4
1991	3.1	3.1	3.5
1992	2.3	2.9	-0.3
1993	2.4	2.7	1.8
1994	2.1	2.7	0.7
1995	2.1	2.5	1.2
1996	1.9	3.3	2.1
1997	1.8	1.7	0.2
1998	1.1	1.6	0.3 *
1999	1.6	2.7	0.4
2000	2.3	3.4	-2.3
2001	2.0	1.6	1.3

* The CPI telephone service index was revised in December of 1997.
Sources: Bureau of Labor Statistics and Bureau of Economic Analysis.

Chart 7.2

CPI All Items and Telephone Services

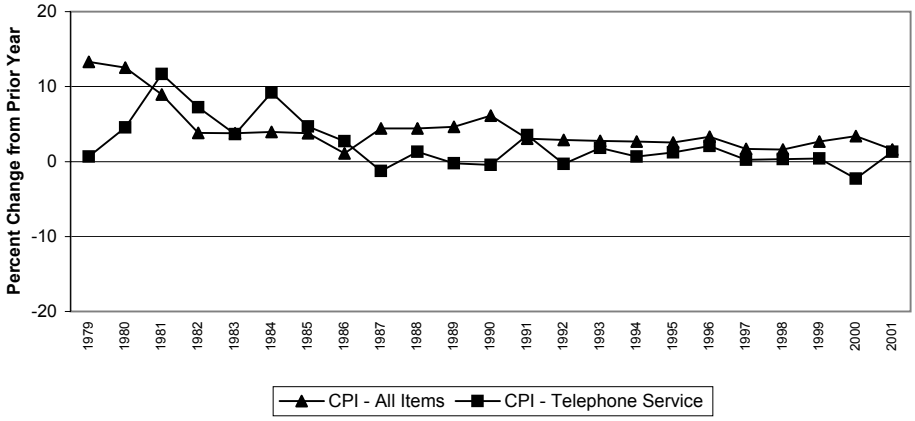

Table 7.3
Annual Changes in Price Indices for Local and Long Distance Telephone Services

	Local Residential Service		Toll Service *			
			Interstate		Intrastate	
	CPI	PPI	CPI	PPI	CPI	PPI
1978	1.4 %	3.1 %	-0.7 %	0.0 %	1.3 %	0.1 %
1979	1.7	1.6	-0.8	-0.9	0.1	-0.7
1980	7.0	7.1	3.4	5.5	-0.6	2.3
1981	12.6	15.6	14.6	15.9	6.2	8.0
1982	10.8	9.0	2.7	3.9	4.2	1.7
1983	3.1	0.2	1.4	0.0	7.4	3.9
1984	17.2	10.4	-4.3	-5.1	3.6	3.8
1985	8.9	12.4	-3.7	-3.0	0.6	2.1
1986	7.1	8.9	-9.4	-10.0	0.3	-3.5
1987	3.3	2.6	-12.4	-11.8	-3.0	-3.0
1988	4.5	4.6	-4.2	-2.1	-4.2	-3.8
1989	0.6	1.9	-1.3	-1.7	-2.6	0.5
1990	1.0	1.5	-3.7	-0.1	-2.2	-2.2
1991	5.1	2.1	1.3	-1.3	-1.5	-2.6
1992	0.5	-0.2	-1.3	1.0	-2.4	1.3
1993	1.0	0.8	6.5	3.8	0.2	-1.1
1994	-0.3	0.7	5.4	6.1	-1.0	-1.4
1995	2.6	**	0.1	**	-3.8	**
1996	0.9	0.2	3.7	0.7	6.1	0.9
1997	1.0	0.2	-4.3	7.8	2.8	-4.3
1998	1.3	-0.1	-0.8	-0.4	1.5	-3.7
1999	2.8	0.2	-0.7	2.3	-1.6	-2.7
2000	5.5	1.6	-11.2	-4.3	-6.0	0.1
2001	4.5	2.5	-2.0	-8.0	-1.7	0.6

Source: Bureau of Labor Statistics.

* CPI toll indices represent rates for households. Through 1994, PPI toll indices represent rate changes for both business and residential consumers. Since 1995, PPI indices reflect rates for residential customers.

** The PPI telephone indices were revised in June of 1995. The series are not comparable. Due to substantial month to month variation in the new PPI indices, PPI price levels are determined using a five-month weighted average.

Chart 7.3

CPI Telephone Service Price Indices

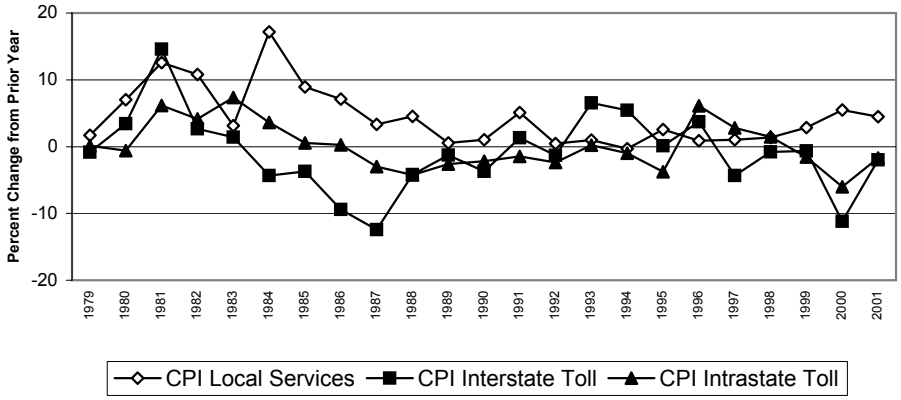

Table 7.4
Consumer Price Indexes
(1982-1984=100)

	All Goods & Services	All Telephone Services	Local Services	Interstate Toll Service	Intrastate Toll Service
BLS Series ID	CUUR0000SA0	CUUR0000SE270A	CUUR0000SEED01	CUUR0000SS27051	CUUR0000SS27061
1983 January	97.8	98.1	97.2	100.9	97.3
February	97.9	98.3	96.8	101.6	98.9
March	97.9	98.5	97.0	101.6	99.3
April	98.6	98.4	96.8	101.6	99.5
May	99.2	98.9	97.5	101.6	100.0
June	99.5	99.3	98.1	101.6	100.2
July	99.9	99.5	98.1	101.7	100.9
August	100.2	99.6	98.3	101.7	101.0
September	100.7	99.9	98.6	101.7	101.2
October	101.0	99.7	98.3	101.4	101.6
November	101.2	100.4	99.5	101.4	102.3
December	101.3	99.8	98.3	101.3	102.2
1984 January	101.9	105.0	106.7	101.3	104.2
February	102.4	107.0	110.0	102.1	104.2
March	102.6	106.4	109.1	102.1	104.1
April	103.1	106.7	109.1	102.0	105.6
May	103.4	106.9	109.5	102.3	105.1
June	103.7	107.1	110.7	98.9	106.5
July	104.1	107.7	112.3	96.9	107.5
August	104.5	107.9	112.9	96.8	106.6
September	105.0	108.7	114.3	96.8	106.5
October	105.3	108.8	114.5	97.0	106.5
November	105.3	109.4	115.4	96.9	107.1
December	105.3	109.0	115.2	96.9	105.9
1985 January	105.5	109.3	115.6	96.9	105.9
February	106.0	108.3	113.8	96.9	105.8
March	106.4	109.5	116.0	96.9	106.1
April	106.9	109.4	115.8	96.9	106.0
May	107.3	109.6	116.0	97.4	105.8
June	107.6	112.1	121.3	94.7	106.2
July	107.8	112.9	123.0	93.1	107.5
August	108.0	113.6	123.9	93.3	107.8
September	108.3	113.7	124.2	93.3	107.8
October	108.7	113.8	124.3	93.3	108.0
November	109.0	114.2	125.2	93.3	107.9
December	109.3	114.1	125.5	93.3	106.5
1986 January	109.6	114.6	126.2	93.3	106.7
February	109.3	114.8	126.4	93.3	107.0
March	108.8	115.3	127.2	93.3	107.1
April	108.6	116.5	129.5	93.3	106.8
May	108.9	116.5	129.5	93.3	106.9
June	109.5	118.7	135.6	88.0	106.7
July	109.5	118.7	137.0	84.7	106.7
August	109.7	118.8	137.2	84.4	107.0
September	110.2	118.3	136.5	84.4	106.5
October	110.3	118.9	137.5	84.4	106.8
November	110.4	117.6	135.1	84.4	106.5
December	110.5	117.2	134.4	84.5	106.8

Table 7.4
Consumer Price Indexes
(1982-1984=100)

	All Goods & Services	All Telephone Services	Local Services	Interstate Toll Service	Intrastate Toll Service
BLS Series ID	CUUR0000SA0	CUUR0000SE270A	CUUR0000SEED01	CUUR0000SS27051	CUUR0000SS27061
1987 January	111.2	116.6	137.6	77.1	107.0
February	111.6	116.4	137.5	77.1	106.4
March	112.1	116.4	137.4	77.1	106.4
April	112.7	116.7	138.2	77.0	106.3
May	113.1	116.4	138.1	76.7	105.2
June	113.5	115.6	137.5	76.7	102.7
July	113.8	116.6	141.0	73.4	104.0
August	114.4	117.0	141.9	73.4	103.8
September	115.0	116.6	140.9	73.7	103.5
October	115.3	117.0	141.3	73.7	104.1
November	115.4	116.9	141.4	73.7	103.6
December	115.4	115.7	138.9	74.0	103.6
1988 January	115.7	115.8	139.9	72.2	104.1
February	116.0	116.6	141.6	72.2	103.6
March	116.5	116.2	141.1	72.0	103.2
April	117.1	116.6	142.0	72.1	102.9
May	117.5	116.6	142.0	72.1	102.8
June	118.0	115.8	140.8	72.1	102.3
July	118.5	115.8	141.4	72.1	100.3
August	119.0	114.8	139.4	72.1	100.3
September	119.8	115.6	140.6	73.1	100.0
October	120.2	115.8	141.1	73.1	99.4
November	120.3	115.7	140.9	73.1	99.4
December	120.5	117.2	145.2	70.9	99.2
1989 January	121.1	116.8	145.0	70.9	97.4
February	121.6	116.6	144.7	70.8	97.4
March	122.3	116.2	144.1	70.8	96.9
April	123.1	117.2	146.6	70.0	96.8
May	123.8	117.9	147.8	69.8	97.4
June	124.1	117.6	147.2	69.8	97.4
July	124.4	117.8	147.8	69.6	97.0
August	124.6	117.7	147.6	69.6	97.0
September	125.0	117.8	147.9	69.6	96.9
October	125.6	116.9	146.2	69.6	96.7
November	125.9	117.2	146.8	69.6	96.8
December	126.1	116.9	146.0	70.0	96.6
1990 January	127.4	117.6	148.4	69.1	95.2
February	128.0	117.9	149.0	69.0	95.1
March	128.4	118.2	149.7	69.0	95.0
April	128.9	118.4	150.0	69.0	95.1
May	129.2	118.0	149.2	69.0	95.2
June	129.9	118.0	149.2	69.0	95.3
July	130.4	115.5	145.4	67.4	95.4
August	130.6	117.7	149.7	67.4	95.3
September	132.7	117.9	150.1	67.4	95.2
October	133.5	118.6	151.4	67.4	94.8
November	133.8	118.6	151.4	67.4	94.7
December	133.8	116.4	147.5	67.4	94.5

Table 7.4
Consumer Price Indexes
(1982-1984=100)

	All Goods & Services	All Telephone Services	Local Services	Interstate Toll Service	Intrastate Toll Service
BLS Series ID	CUUR0000SA0	CUUR0000SE270A	CUUR0000SEED01	CUUR0000SS27051	CUUR0000SS27061
1991 January	134.6	119.3	153.4	67.1	93.4
February	134.8	119.2	153.2	67.1	93.4
March	135.0	119.3	153.2	67.5	93.3
April	135.2	119.3	153.4	67.5	92.9
May	135.6	119.3	153.6	67.5	92.6
June	136.0	119.5	153.6	67.5	93.1
July	136.2	119.6	153.8	67.5	93.2
August	136.6	119.7	154.1	67.5	93.2
September	137.2	119.9	154.2	68.0	93.1
October	137.4	120.0	154.5	68.0	92.9
November	137.8	120.4	155.0	68.2	93.3
December	137.9	120.5	155.0	68.3	93.1
1992 January	138.1	120.8	155.8	68.6	92.5
February	138.6	120.8	155.8	68.6	92.2
March	139.3	120.9	156.2	68.6	91.8
April	139.5	120.8	156.2	68.6	91.4
May	139.7	120.8	156.2	68.6	91.4
June	140.2	119.9	154.7	68.2	91.2
July	140.5	120.3	155.7	67.5	91.4
August	140.9	120.1	155.4	67.6	91.2
September	141.3	120.0	155.3	67.4	91.1
October	141.8	120.0	155.4	67.4	91.0
November	142.0	120.0	155.4	67.4	90.9
December	141.9	120.1	155.7	67.4	90.9
1993 January	142.6	120.7	156.4	68.3	90.6
February	143.1	120.7	156.3	68.3	90.6
March	143.6	120.9	156.3	69.0	90.7
April	144.0	120.3	155.3	69.0	90.5
May	144.2	120.9	156.3	69.0	90.6
June	144.4	120.7	156.0	69.0	90.3
July	144.4	121.0	156.2	69.3	90.7
August	144.8	121.2	156.3	70.1	90.7
September	145.1	121.6	156.7	70.3	90.9
October	145.7	121.8	156.8	70.8	91.0
November	145.8	121.9	157.0	70.8	91.0
December	145.8	122.3	157.2	71.8	91.1
1994 January	146.2	122.0	156.8	71.8	90.5
February	146.7	123.3	156.9	75.6	90.5
March	147.2	123.2	156.9	75.6	90.2
April	147.4	123.0	156.8	75.3	90.0
May	147.5	123.1	157.0	75.2	90.0
June	148.0	123.3	157.2	75.3	90.3
July	148.4	123.2	157.1	75.3	90.3
August	149.0	123.3	157.1	75.6	90.3
September	149.4	123.3	156.9	75.7	90.3
October	149.5	123.2	156.9	75.7	90.2
November	149.7	123.1	156.6	75.7	90.1
December	149.7	123.1	156.7	75.7	90.2

Table 7.4
Consumer Price Indexes
(1982-1984=100)

	All Goods & Services	All Telephone Services	Local Services	Interstate Toll Service	Intrastate Toll Service
BLS Series ID	CUUR0000SA0	CUUR0000SE270A	CUUR0000SEED01	CUUR0000SS27051	CUUR0000SS27061
1995 January	150.3	124.7	160.9	76.3	85.9
February	150.9	123.8	160.4	74.3	85.6
March	151.4	123.6	160.1	74.1	85.5
April	151.9	123.7	160.0	74.9	85.5
May	152.2	123.5	159.5	74.9	85.7
June	152.5	124.0	160.5	74.9	85.5
July	152.5	124.1	160.4	74.9	86.2
August	152.9	123.9	160.2	74.9	86.0
September	153.2	124.1	160.5	74.9	86.1
October	153.7	124.2	160.5	74.9	86.8
November	153.6	124.1	160.6	74.4	86.7
December	153.5	124.6	160.7	75.8	86.8
1996 January	154.4	124.7	160.6	75.8	87.2
February	154.9	124.7	160.7	75.8	87.2
March	155.7	125.4	160.6	78.0	87.5
April	156.3	123.5	156.8	78.0	88.0
May	156.6	125.4	160.3	78.0	88.6
June	156.7	126.0	161.0	78.4	88.9
July	157.0	126.2	161.3	78.4	89.1
August	157.3	126.5	161.3	78.4	90.9
September	157.8	126.7	161.4	78.6	91.0
October	158.3	126.9	161.9	78.6	91.0
November	158.6	127.0	161.9	78.6	91.3
December	158.6	127.2	162.1	78.6	92.1
1997 January	159.1	127.6	161.7	80.4	91.9
February	159.6	127.6	162.3	78.8	93.6
March	160.0	127.9	162.6	78.8	93.9
April	160.2	128.0	162.7	78.8	93.8
May	160.1	128.0	162.9	78.8	93.8
June	160.3	128.3	163.5	78.8	93.8
July	160.5	128.3	163.4	78.7	94.1
August	160.8	127.1	163.4	74.8	94.1
September	161.2	127.1	163.3	74.8	94.5
October	161.6	127.3	163.7	75.1	93.9
November	161.5	127.6	163.8	75.1	95.0
December	161.3	127.5	163.8	75.2	94.7
1998 January	161.6	**Discontinued** Refer to Table 7.5 for revised index of telephone service.	163.8	75.2	94.3
February	161.9		164.4	75.3	93.7
March	162.2		165.6	75.3	94.4
April	162.5		165.6	75.3	95.6
May	162.8		165.7	76.3	96.2
June	163.0		166.1	76.1	97.1
July	163.2		166.2	76.7	95.9
August	163.4		166.0	74.5	96.2
September	163.6		166.1	75.2	96.0
October	164.0		166.3	75.2	96.2
November	164.0		166.4	75.8	96.7
December	163.9		166.0	74.6	96.1

Table 7.4
Consumer Price Indexes
(1982-1984=100)

	All Goods & Services	All Telephone Services	Local Services	Interstate Toll Service	Intrastate Toll Service
BLS Series ID	CUUR0000SA0	CUUR0000SE270A	CUUR0000SEED01	CUUR0000SS27051	CUUR0000SS27061
1999 January	164.3		167.4	74.7	95.9
February	164.5		167.1	74.5	95.4
March	165.0		167.6	74.0	95.0
April	166.2		165.3	74.8	95.4
May	166.2		168.2	72.5	94.9
June	166.2		169.1	72.4	94.9
July	166.7		169.8	71.7	94.7
August	167.1		170.0	72.1	94.5
September	167.9		169.8	72.1	93.9
October	168.2		169.5	72.9	93.6
November	168.3		170.2	74.5	93.9
December	168.3		170.7	74.1	94.6
2000 January	168.8		171.6	73.9	94.8
February	169.8		171.9	70.7	93.9
March	171.2		172.2	70.0	93.3
April	171.3		172.3	69.5	92.6
May	171.5		172.4	69.2	92.4
June	172.4		173.3	66.9	90.0
July	172.8		175.8	67.5	90.6
August	172.8		179.3	67.1	90.1
September	173.7		177.7	64.8	87.1
October	174.0		179.8	66.1	88.0
November	174.1		180.7	63.9	87.0
December	174.0		180.1	65.8	88.9
2001 January	175.1		181.0	66.2	89.2
February	175.8		181.4	65.9	88.7
March	176.2		181.6	66.9	89.5
April	176.9		183.3	65.6	88.2
May	177.7		183.7	64.8	87.7
June	178.0		184.0	65.2	88.1
July	177.5		185.5	65.3	88.1
August	177.5		186.6	65.0	87.8
September	178.3		186.9	64.3	87.1
October	177.7		187.7	65.0	88.0
November	177.4		188.1	64.3	87.3
December	176.7		188.2	64.5	87.4
2002 January	177.1		189.5	64.8	87.7
February	177.8		190.1	64.5	87.7
March	178.8		186.9	63.9	86.7

Table 7.5
New Consumer Price Indexes
(December 1997 = 100)

	Telephone Services	Long Distance Charges	Cellular Telephone Services
BLS Series ID	CUUR0000SEED	CUUR0000SEED02	CUUR0000SEED03
1997 December	100.0	100.0	100.0
1998 January	99.9	99.8	99.0
February	100.0	99.7	98.1
March	100.4	99.9	97.4
April	100.5	100.1	96.4
May	101.1	101.3	96.2
June	101.4	101.7	94.4
July	101.5	101.9	94.2
August	100.4	99.9	93.9
September	100.7	100.4	94.1
October	100.7	100.4	93.7
November	101.1	101.0	92.4
December	100.3	99.9	91.7
1999 January	100.7	99.9	90.9
February	100.4	99.5	89.7
March	100.2	98.9	89.0
April	100.0	99.8	87.8
May	99.6	97.5	85.8
June	99.7	97.4	84.0
July	99.5	96.7	82.9
August	99.8	97.1	82.3
September	99.6	96.8	82.6
October	99.8	97.4	82.0
November	100.6	98.7	81.2
December	100.7	98.6	81.1
2000 January	100.9	98.5	80.6
February	99.4	95.5	79.7
March	98.9	94.4	79.2
April	98.6	93.7	78.9
May	98.5	93.4	78.2
June	97.2	90.6	76.8
July	98.2	91.3	74.9
August	98.9	90.7	73.7
September	97.0	87.9	72.8
October	98.3	89.4	73.0
November	97.5	87.2	72.9
December	98.4	89.5	71.1
2001 January	98.8	89.9	68.9
February	98.7	89.5	68.9
March	99.4	90.7	68.7
April	99.0	89.1	68.8
May	98.7	88.2	68.5
June	99.0	88.7	68.1
July	99.6	88.9	68.6
August	99.6	88.5	68.1
September	99.2	87.6	67.2
October	99.9	88.5	67.1
November	99.6	87.6	67.5
December	99.7	87.9	67.2
2002 January	100.3	88.2	67.5
February	100.3	87.9	67.5
March	99.1	87.0	67.5

Table 7.6
Producer Price Indexes
(June 1995 = 100)

	Final Demand	Telephone Communications except Radiotelephone	Local Service, except Private Lines	Residence Local Service	Business Local Service	Coin Local Service	Other Local Service
BLS Series ID	pcubfd1#	pcu4813#	pcu4813#1	pcu4813#111	pcu4813#112	pcu4813#113	pcu4813#114
1995 June	100.0	100.0	100.0	100.0	100.0	100.0	100.0
July	100.0	102.8	100.0	100.0	100.0	100.0	100.0
August	99.9	100.7	100.0	100.0	100.0	100.0	100.0
September	99.8	100.6	100.1	100.0	100.2	100.6	100.0
October	100.4	100.4	100.0	99.8	100.2	100.6	100.0
November	100.4	99.6	100.0	99.8	100.2	100.6	100.0
December	100.8	99.6	100.0	99.8	100.2	100.6	100.0
1996 January	101.1	99.3	100.0	99.8	100.1	100.6	100.0
February	101.1	99.6	100.0	99.8	100.2	100.6	100.0
March	101.6	99.5	100.1	99.8	100.2	101.9	100.0
April	102.0	99.7	100.1	99.8	100.2	101.9	100.0
May	102.6	99.5	100.1	99.8	100.2	101.9	100.0
June	102.9	99.9	100.2	100.0	100.2	101.9	100.0
July	102.8	100.3	100.3	100.0	100.4	102.0	100.0
August	103.0	100.6	100.4	100.0	100.5	102.0	100.0
September	102.9	100.5	100.4	100.0	100.5	102.0	100.0
October	103.7	100.4	100.4	100.0	100.5	102.0	100.0
November	103.4	100.1	100.4	100.0	100.5	102.0	100.0
December	103.4	99.5	100.4	100.0	100.5	102.0	100.0
1997 January	103.5	100.5	100.4	100.0	100.5	102.0	100.0
February	103.3	99.8	100.4	100.0	100.5	102.0	100.0
March	103.1	99.0	100.3	100.0	100.5	102.0	100.0
April	102.6	99.2	100.4	100.0	100.6	102.0	100.0
May	102.8	99.9	100.5	100.2	100.7	102.1	100.0
June	102.7	100.4	100.5	100.2	100.7	102.1	100.0
July	102.5	100.1	100.4	100.1	100.5	102.1	100.0
August	102.8	100.4	100.4	100.1	100.5	102.1	100.0
September	102.9	99.3	100.4	100.1	100.5	102.1	100.0
October	103.3	99.0	100.4	100.2	100.5	102.1	100.0
November	102.9	99.0	100.5	100.2	100.5	102.1	102.3
December	102.5	99.1	100.4	100.2	100.5	101.4	102.3
1998 January	101.8	99.2	100.5	100.2	100.6	101.7	102.3
February	101.7	99.0	100.5	100.2	100.6	101.7	102.3
March	101.6	98.7	100.5	100.2	100.6	101.7	102.3
April	101.9	98.6	100.5	100.2	100.6	101.7	102.3
May	102.0	98.7	100.4	100.0	100.5	101.7	102.3
June	102.0	98.2	100.3	100.0	100.4	101.7	102.3
July	102.3	99.0	100.3	100.1	100.3	101.7	102.3
August	102.0	98.7	100.3	100.1	100.3	101.7	102.3
September	102.0	98.5	100.3	100.1	100.4	101.7	102.3
October	102.7	97.9	100.3	100.1	100.3	101.7	102.3
November	102.1	97.3	100.3	100.1	100.3	101.7	102.3
December	102.2	97.4	100.3	100.1	100.4	101.7	102.3
1999 January	102.5	96.9	100.4	100.2	100.4	101.7	102.3
February	102.1	96.2	100.4	100.2	100.5	101.7	102.3
March	102.3	96.6	100.4	100.2	100.5	101.7	102.3
April	103.0	97.3	100.5	100.2	100.5	101.7	102.3
May	103.4	97.0	100.5	100.2	100.5	101.7	102.3
June	103.7	97.1	100.5	100.2	100.5	101.7	102.3
July	104.0	95.5	100.5	100.2	100.5	101.8	102.5
August	104.5	95.8	100.5	100.2	100.5	101.8	102.5
September	105.3	95.7	100.5	100.4	100.5	101.8	102.5
October	105.7	95.2	100.5	100.4	100.5	101.8	102.5
November	105.6	94.3	100.5	100.4	100.5	101.8	102.5
December	105.7	94.5	100.5	100.3	100.5	101.8	102.5

Table 7.6
Producer Price Indexes
(June 1995 = 100)

	Final Demand	Telephone Communications except Radiotelephone	Local Service, except Private Lines	Residence Local Service	Business Local Service	Coin Local Service	Other Local Service
BLS Series ID	pcubfd1#	pcu4813#	pcu4813#1	pcu4813#111	pcu4813#112	pcu4813#113	pcu4813#114
2000 January	105.5	94.8	100.6	100.3	100.6	101.8	102.5
February	106.6	94.1	100.6	100.3	100.6	101.8	102.5
March	107.0	94.8	100.7	100.3	100.9	101.8	102.5
April	107.0	94.0	100.6	100.3	100.6	101.8	102.5
May	107.6	93.7	100.6	100.3	100.6	101.8	102.5
June	108.3	94.2	100.6	100.3	100.6	101.8	102.5
July	108.3	94.3	100.8	100.5	101.0	101.8	102.5
August	108.2	94.0	101.3	101.7	100.6	103.2	102.5
September	109.4	93.8	101.5	101.9	100.6	103.6	102.6
October	109.8	93.4	101.4	101.9	100.5	103.6	102.6
November	109.6	93.0	101.4	101.9	100.5	103.6	102.6
December	109.4	93.1	101.4	101.9	100.5	103.6	102.8
2001 January	110.7	92.2	101.4	101.9	100.5	103.6	102.8
February	110.4	92.0	101.5	101.9	100.5	103.6	102.8
March	110.1	92.0	101.5	101.9	100.5	103.6	102.8
April	110.6	91.9	101.9	102.5	100.7	103.5	102.8
May	111.5	91.8	101.9	102.6	100.7	103.4	102.8
June	111.1	91.4	102.0	102.9	100.7	103.6	102.8
July	110.0	91.5	102.7	104.4	100.7	103.7	103.1
August	110.2	91.8	102.8	104.4	100.7	103.9	103.1
September	110.8	91.4	102.5	104.1	100.6	103.4	103.1
October	108.9	89.8	102.7	104.2	100.7	104.3	103.1
November	108.3	90.0	102.8	104.4	100.7	104.3	103.1
December	107.2	89.4	102.8	104.4	100.7	104.3	103.1
2002 January *	107.5	89.2	103.0	104.6	100.9	104.3	103.1
February *	107.7	88.7	103.2	105.1	100.9	104.3	103.1
March *	108.5	88.8	103.3	105.1	101.0	104.3	103.1

* subject to revision

Table 7.6
Producer Price Indexes
(June 1995 = 100)

	Directory Assistance	Other Local Service, except Directory Assistance	Public Switched Toll Service	Residence Switched Toll Service	Intrastate Residence Switched Toll Service	Interstate Residence Switched Toll Service	International Residence Switched Toll Service
BLS Series ID	pcu4813#11401	pcu4813#11409	pcu4813#2	pcu4813#21	pcu4813#211	pcu4813#212	pcu4813#213
1995 June	100.0	100.0	100.0	100.0	100.0	100.0	100.0
July	100.0	100.0	105.2	102.6	101.2	105.2	99.4
August	100.0	100.0	101.3	101.3	101.1	103.7	95.7
September	100.0	100.0	101.0	101.0	103.2	100.1	97.2
October	100.0	100.0	100.8	102.0	105.8	100.9	96.4
November	100.0	100.0	99.3	99.7	102.9	98.1	94.3
December	100.0	100.0	99.1	100.1	104.2	96.3	97.1
1996 January	100.0	100.0	98.8	99.6	101.6	99.3	95.0
February	100.0	100.0	99.3	100.3	104.7	98.2	95.0
March	100.0	100.0	99.0	101.3	106.3	98.8	92.9
April	100.0	100.0	99.3	100.6	104.2	98.6	93.3
May	100.0	100.0	98.8	100.8	106.0	97.9	93.8
June	100.0	100.0	99.5	101.2	106.0	98.2	94.2
July	100.0	100.0	100.2	102.8	106.4	102.3	92.8
August	100.0	100.0	100.9	103.3	110.4	99.2	90.5
September	100.0	100.0	100.6	102.1	107.8	98.1	89.3
October	100.0	100.0	100.4	101.2	104.0	101.3	85.9
November	100.0	100.0	99.9	100.1	105.7	99.1	79.8
December	100.0	100.0	98.8	99.2	105.1	97.0	77.8
1997 January	100.0	100.0	100.6	102.7	103.5	105.4	82.0
February	100.0	100.0	99.3	101.7	103.1	104.1	79.6
March	100.0	100.0	97.7	99.5	102.2	99.0	80.2
April	100.0	100.0	98.2	100.2	101.0	102.2	80.1
May	100.0	100.0	99.3	101.4	101.8	105.0	80.1
June	100.0	100.0	100.3	101.8	101.4	104.9	84.4
July	100.0	100.0	99.7	102.2	99.9	107.0	85.1
August	100.0	100.0	100.4	103.4	100.9	107.1	85.6
September	100.0	100.0	98.4	100.9	100.5	104.2	85.6
October	100.0	100.0	97.8	99.4	100.7	102.0	84.7
November	103.6	100.0	97.6	98.2	103.9	97.3	80.7
December	103.6	100.0	97.9	99.7	100.6	104.6	83.4
1998 January	103.6	100.0	98.0	100.5	99.0	107.2	82.7
February	103.6	100.0	97.7	100.2	96.7	110.0	76.8
March	103.6	100.0	97.2	100.8	94.0	115.1	78.1
April	103.6	100.0	97.0	99.1	97.8	107.3	78.0
May	103.6	100.0	97.2	99.9	99.2	107.3	79.6
June	103.6	100.0	96.4	98.9	99.3	105.3	77.6
July	103.6	100.0	97.9	100.9	99.0	108.7	76.3
August	103.6	100.0	97.2	99.6	97.8	109.1	76.7
September	103.6	100.0	96.8	98.7	97.2	108.3	74.2
October	103.6	100.0	95.7	98.9	97.5	107.8	76.4
November	103.6	100.0	94.6	96.3	96.9	102.4	73.2
December	103.6	100.0	94.8	96.2	96.9	104.2	68.3
1999 January	103.6	100.0	93.9	97.3	97.2	105.0	72.7
February	103.6	100.0	92.5	95.4	96.4	102.0	69.6
March	103.6	100.0	93.3	96.9	97.0	106.0	68.0
April	103.6	100.0	94.5	97.6	96.6	108.0	69.1
May	103.6	100.0	93.9	97.3	96.8	106.8	69.5
June	103.6	100.0	94.2	97.4	96.7	107.2	69.3
July	104.0	100.0	91.1	98.4	97.2	108.7	71.6
August	104.0	100.0	91.7	99.4	97.5	110.1	73.9
September	104.0	100.0	91.4	99.0	96.6	110.1	73.1
October	104.0	100.0	90.5	97.6	96.9	107.5	69.7
November	104.0	100.0	88.8	95.4	95.2	104.0	67.0
December	104.0	100.0	89.3	95.8	94.3	106.6	65.8

Table 7.6
Producer Price Indexes
(June 1995 = 100)

	Directory Assistance	Other Local Service, except Directory Assistance	Public Switched Toll Service	Residence Switched Toll Service	Intrastate Residence Switched Toll Service	Interstate Residence Switched Toll Service	International Residence Switched Toll Service
BLS Series ID	pcu4813#11401	pcu4813#11409	pcu4813#2	pcu4813#21	pcu4813#211	pcu4813#212	pcu4813#213
2000 January	104.0	100.0	89.7	96.5	94.8	107.4	67.5
February	104.0	100.0	88.4	94.1	96.2	100.1	65.9
March	104.0	100.0	89.7	96.2	95.0	105.9	68.2
April	104.0	100.0	88.3	94.8	94.4	102.8	66.2
May	104.0	100.0	87.7	93.3	93.6	99.3	66.1
June	104.0	100.0	88.6	95.9	94.4	104.1	66.9
July	104.0	100.0	88.7	95.9	93.8	102.1	67.8
August	104.0	100.0	87.7	94.2	93.8	102.2	67.2
September	104.2	100.0	87.3	94.8	93.9	104.7	64.5
October	104.2	100.0	86.6	93.2	93.5	101.7	61.6
November	104.2	100.0	85.6	92.7	94.1	101.3	58.1
December	104.5	100.0	85.9	93.3	94.4	102.0	59.8
2001 January	104.5	100.0	84.2	92.2	93.3	99.5	60.9
February	104.5	100.0	83.8	92.1	94.1	98.2	61.8
March	104.5	100.0	83.9	92.4	94.7	98.6	61.3
April	104.5	100.0	83.4	92.1	94.3	98.2	61.3
May	104.5	100.0	83.1	92.2	94.3	98.9	60.4
June	104.5	100.0	82.4	91.4	95.2	96.9	57.4
July	104.8	100.0	81.9	91.3	95.6	96.0	57.9
August	104.8	100.0	82.5	92.8	95.8	101.2	54.8
September	104.8	100.0	81.8	91.2	96.2	97.1	53.2
October	104.8	100.0	78.9	87.9	94.5	90.9	50.0
November	104.8	100.0	79.0	88.8	94.8	94.8	45.9
December	104.8	100.0	78.0	87.5	95.0	91.8	43.9
2002 January *	104.8	100.0	77.3	86.2	94.5	88.9	43.6
February *	104.8	100.0	76.3	84.8	93.7	86.6	41.6
March *	104.8	100.0	76.4	85.0	95.5	86.7	39.1

* subject to revision

Table 7.6
Producer Price Indexes
(June 1995 = 100)

	Business Switched Toll Service	Business Switched Access Toll Service	Outbound Business Switched Access Toll Service	Intrastate Business Switched Access Toll Service, Outbound	Interstate Business Switched Access Toll Service, Outbound	International Business Switched Access Toll Service, Outbound	Inbound Business Switched Access Toll Service
BLS Series ID	pcu4813#22	pcu4813#221	pcu4813#2211	pcu4813#22111	pcu4813#22112	pcu4813#22113	pcu4813#2212
1995 June	100.0	100.0	100.0	100.0	100.0	100.0	100.0
July	108.2	104.0	103.8	100.6	102.7	116.4	104.4
August	101.4	101.4	101.3	100.7	102.7	99.2	101.6
September	101.0	102.1	103.1	101.0	103.3	109.4	100.3
October	99.5	100.3	99.4	100.8	98.9	97.0	101.9
November	98.8	99.2	99.4	100.8	98.5	97.9	98.9
December	98.0	98.4	99.2	100.3	98.5	98.9	97.1
1996 January	97.8	98.7	99.1	100.9	95.9	102.7	98.0
February	98.0	99.0	98.3	101.5	96.5	94.0	100.1
March	96.3	96.5	96.2	100.7	93.7	88.7	97.0
April	97.8	98.4	98.0	101.2	94.8	96.3	99.0
May	96.5	96.7	97.8	101.6	95.1	93.9	94.7
June	97.5	97.2	97.5	101.1	96.5	87.6	96.5
July	97.1	97.4	97.2	101.6	95.3	88.8	97.7
August	98.0	99.4	99.7	102.0	101.6	88.5	98.9
September	98.9	100.3	101.7	102.2	108.2	84.0	97.7
October	99.4	102.5	105.0	103.1	114.5	87.4	98.1
November	99.7	101.3	101.4	101.7	106.0	89.1	101.0
December	98.2	99.2	97.8	101.8	98.2	82.2	101.5
1997 January	98.0	100.1	97.6	102.6	96.1	86.6	104.4
February	96.4	98.8	97.5	102.4	98.8	81.1	101.0
March	95.7	98.3	97.9	101.0	98.2	89.1	98.9
April	95.8	98.7	98.7	100.8	100.5	88.7	98.8
May	96.9	100.7	100.7	101.3	106.5	85.8	100.8
June	98.5	103.2	103.7	100.4	113.6	90.7	102.4
July	96.7	103.0	105.9	100.4	121.0	86.0	98.1
August	96.9	104.2	107.0	100.8	124.0	85.2	99.4
September	95.5	103.2	107.9	101.9	125.9	83.1	95.2
October	95.8	103.3	107.6	102.1	124.0	86.7	95.9
November	96.9	104.6	108.3	101.7	125.9	88.3	98.2
December	95.8	104.4	108.8	103.0	126.3	87.2	96.6
1998 January	95.0	102.9	108.7	102.6	126.3	85.3	92.8
February	94.6	103.0	111.1	102.5	132.1	87.5	88.9
March	93.0	100.5	108.9	102.3	128.2	83.6	85.9
April	94.4	103.0	112.6	102.5	137.3	85.8	86.4
May	94.0	102.7	111.5	101.6	135.6	86.5	87.3
June	93.5	102.2	111.2	102.8	132.8	87.0	86.5
July	94.3	103.4	112.0	103.7	134.6	85.3	88.4
August	94.3	102.3	112.9	104.2	135.4	87.9	84.1
September	94.6	105.8	115.6	105.6	142.1	85.2	88.7
October	92.0	102.6	111.2	106.9	130.0	82.3	87.6
November	92.5	102.3	111.4	106.4	129.1	87.1	86.6
December	93.1	103.4	112.5	106.3	132.1	87.8	87.5
1999 January	89.9	100.0	108.1	104.7	122.2	88.1	86.0
February	89.1	99.7	106.4	104.5	118.4	86.2	88.0
March	89.0	100.0	107.5	104.9	120.3	88.0	87.0
April	90.8	101.2	107.9	104.3	122.2	88.1	89.4
May	89.9	100.5	107.9	104.1	120.6	92.3	87.8
June	90.5	101.9	110.5	104.7	123.8	100.2	86.9
July	82.4	93.8	100.0	102.5	104.6	84.2	83.0
August	82.5	95.8	103.2	102.9	112.9	83.5	83.0
September	82.4	94.8	101.8	102.5	110.4	82.1	82.5
October	82.1	94.1	100.0	102.3	109.6	72.6	83.7
November	80.9	92.4	98.8	101.9	108.1	69.3	81.3
December	81.5	93.4	99.3	101.9	107.0	75.4	83.1

Table 7.6
Producer Price Indexes
(June 1995 = 100)

	Business Switched Toll Service	Business Switched Access Toll Service	Outbound Business Switched Access Toll Service	Intrastate Business Switched Access Toll Service, Outbound	Interstate Business Switched Access Toll Service, Outbound	International Business Switched Access Toll Service, Outbound	Inbound Business Switched Access Toll Service
BLS Series ID	pcu4813#22	pcu4813#221	pcu4813#2211	pcu4813#22111	pcu4813#22112	pcu4813#22113	pcu4813#2212
2000 January	81.6	95.4	102.1	102.4	109.9	85.2	83.8
February	81.6	92.9	98.5	101.5	104.8	76.9	83.2
March	82.1	95.3	101.4	103.0	113.6	69.3	84.6
April	80.5	93.4	100.1	102.4	110.2	71.0	81.8
May	81.0	93.8	100.9	102.6	111.0	73.9	81.5
June	79.9	93.2	100.9	102.8	111.6	71.8	79.9
July	80.1	93.5	101.4	103.0	112.3	72.8	79.8
August	80.0	94.5	101.6	102.2	110.8	80.3	82.2
September	78.4	92.6	100.1	102.0	110.0	73.0	79.5
October	78.8	93.1	98.9	101.8	108.2	69.6	83.1
November	77.1	91.5	97.5	101.3	102.6	63.0	81.4
December	76.1	91.1	96.9	100.8	100.4	65.8	80.8
2001 January	74.7	87.6	92.1	99.4	95.6	62.8	79.7
February	73.9	87.9	91.2	99.0	95.5	58.0	82.2
March	73.8	87.5	91.0	99.5	92.7	62.2	81.5
April	73.0	87.2	91.0	98.4	96.1	57.1	80.6
May	72.2	85.8	89.3	97.7	93.2	55.1	79.7
June	71.6	84.7	87.0	98.0	86.7	55.3	80.6
July	70.7	84.3	87.1	98.4	86.3	55.3	79.4
August	70.2	83.2	86.2	98.3	85.6	51.9	77.8
September	70.7	83.7	87.1	97.7	87.8	53.6	77.8
October	68.1	80.5	81.5	95.3	77.5	49.2	78.7
November	67.3	77.5	80.1	96.7	70.6	53.2	73.0
December	66.7	77.0	79.5	96.3	69.2	53.8	72.8
2002 January *	66.7	77.1	79.7	96.5	70.0	52.6	72.5
February *	66.2	76.2	79.0	96.5	68.2	52.0	71.4
March *	66.2	76.2	79.0	96.5	68.2	52.0	71.4

* subject to revision

Table 7.6
Producer Price Indexes
(June 1995 = 100)

	Intrastate Business Switched Access Toll Service, Inbound	Interstate Business Switched Access Toll Service, Inbound	International Business Switched Access Toll Service, Inbound	Business Special Access Switched Toll Service, except Private Lines	Outbound Business Special Access Switched Toll Service	Intrastate Business Special Access Switched Toll Service, Outbound
BLS Series ID	pcu4813#22121	pcu4813#22122	pcu4813#22123	pcu4813#222	pcu4813#2221	pcu4813#22211
1995 June	100.0	100.0	100.0	100.0	100.0	100.0
July	100.6	107.5	94.6	115.4	119.9	119.0
August	100.7	101.8	103.9	101.3	100.3	105.6
September	98.9	101.1	92.4	99.1	97.7	98.9
October	98.3	104.1	99.3	98.0	98.3	107.4
November	99.5	99.5	95.5	98.0	98.5	105.8
December	101.0	93.5	107.1	97.3	97.8	100.0
1996 January	96.2	95.6	106.6	96.3	95.8	105.2
February	97.4	98.8	101.2	96.4	95.1	103.6
March	95.3	90.4	93.4	95.8	94.3	101.2
April	95.9	94.9	91.0	96.9	95.3	102.1
May	91.2	92.3	88.1	96.2	96.6	93.8
June	96.6	90.0	93.9	98.2	96.2	102.2
July	95.6	89.6	93.2	96.7	95.1	112.2
August	91.4	94.8	100.6	95.6	95.9	110.6
September	92.3	94.2	92.9	96.6	95.1	100.7
October	91.0	94.4	93.6	94.2	93.3	96.0
November	91.6	97.9	86.7	96.9	93.6	93.8
December	90.8	91.5	93.2	96.7	90.7	90.3
1997 January	87.1	95.6	101.5	94.6	90.5	85.5
February	90.5	95.5	91.8	92.3	89.6	87.9
March	90.3	93.0	82.8	91.2	88.5	86.3
April	90.7	92.2	90.2	91.0	89.0	88.3
May	87.8	99.0	86.9	90.5	86.7	87.0
June	86.9	100.5	91.7	90.5	87.3	82.0
July	82.2	94.0	84.4	86.1	83.3	83.4
August	81.7	97.4	79.4	84.4	81.0	83.5
September	79.7	88.9	72.5	82.4	76.9	82.8
October	80.8	87.4	74.3	83.2	77.9	81.2
November	79.5	92.0	79.8	83.8	77.8	85.5
December	75.6	90.9	73.9	81.3	76.8	86.0
1998 January	76.0	85.4	68.8	81.7	75.9	83.4
February	74.2	84.7	74.3	80.6	73.2	79.7
March	75.7	80.6	74.8	80.3	76.7	85.8
April	72.9	84.2	67.3	79.7	74.7	77.9
May	69.5	85.8	62.3	79.2	73.0	79.8
June	70.0	85.0	59.8	78.8	68.7	76.0
July	75.6	85.6	60.1	79.0	67.4	65.2
August	74.2	78.6	62.8	80.7	70.5	70.4
September	75.6	86.7	61.1	75.8	66.1	70.5
October	74.6	85.4	55.7	74.1	65.4	65.7
November	70.5	84.8	60.1	76.0	70.1	71.4
December	73.8	84.6	65.6	75.9	67.2	70.1
1999 January	75.3	79.6	69.9	72.9	65.4	67.0
February	78.0	83.4	65.2	71.2	63.5	63.0
March	74.7	82.9	65.4	70.5	62.3	63.5
April	76.5	86.8	70.9	73.3	64.7	69.5
May	74.4	83.7	75.7	72.0	63.1	66.0
June	73.6	82.4	74.5	71.2	60.0	61.9
July	70.7	74.5	79.3	63.0	58.3	61.5
August	70.0	75.3	74.4	60.1	51.5	54.5
September	69.8	74.8	69.0	61.4	54.2	58.7
October	70.5	76.1	79.9	61.9	57.6	60.8
November	68.3	72.3	74.7	61.4	53.9	54.0
December	69.7	75.0	81.2	61.5	56.0	56.3

Table 7.6
Producer Price Indexes
(June 1995 = 100)

	Intrastate Business Switched Access Toll Service, Inbound	Interstate Business Switched Access Toll Service, Inbound	International Business Switched Access Toll Service, Inbound	Business Special Access Switched Toll Service, except Private Lines	Outbound Business Special Access Switched Toll Service	Intrastate Business Special Access Switched Toll Service, Outbound
BLS Series ID	pcu4813#22121	pcu4813#22122	pcu4813#22123	pcu4813#222	pcu4813#2221	pcu4813#22211
2000 January	70.7	76.6	76.2	58.2	50.6	47.0
February	70.2	75.7	75.0	62.4	55.5	55.3
March	76.1	74.9	80.1	59.7	52.6	52.3
April	69.5	74.5	59.3	58.8	51.9	53.1
May	69.1	74.0	58.0	59.5	54.4	51.9
June	67.5	71.2	59.1	57.3	51.0	52.0
July	67.4	71.0	59.0	57.5	51.3	52.0
August	68.3	76.6	54.1	55.6	48.7	50.3
September	61.9	74.2	51.9	54.3	46.5	46.3
October	69.4	78.2	52.9	54.7	48.9	49.2
November	67.7	75.6	48.4	54.9	48.3	49.0
December	66.8	74.2	53.8	53.4	44.3	43.3
2001 January	65.8	72.5	51.1	53.0	43.8	40.7
February	68.5	77.3	46.8	50.2	42.8	43.1
March	67.6	75.7	51.4	50.7	41.9	41.1
April	66.3	74.5	50.7	48.9	41.3	47.0
May	66.4	72.3	49.6	49.3	41.4	49.5
June	66.7	74.3	49.3	49.6	40.7	44.4
July	67.5	71.0	49.3	47.9	41.1	41.5
August	64.9	69.1	47.4	48.4	39.5	37.5
September	64.3	68.9	50.8	48.8	40.3	37.3
October	66.8	70.1	45.6	47.3	40.5	49.6
November	61.8	59.9	45.6	50.1	41.8	29.2
December	61.6	59.4	45.9	49.3	40.5	29.0
2002 January *	61.3	58.9	45.9	49.2	40.4	29.0
February *	60.5	56.9	46.2	49.3	40.6	29.1
March *	60.5	56.9	46.2	49.3	40.6	29.1

* subject to revision

Table 7.6
Producer Price Indexes
(June 1995 = 100)

	Interstate Business Special Access Switched Toll Service, Outbound	International Business Special Access Switched Toll Service, Outbound	Inbound Business Special Access Switched Toll Service	Intrastate Business Special Access Switched Toll Service, Inbound	Interstate Business Special Access Switched Toll Service, Inbound	International Business Special Access Switched Toll Service, Inbound
BLS Series ID	pcu4813#22212	pcu4813#22213	pcu4813#2222	pcu4813#22221	pcu4813#22222	pcu4813#22223
1995 June	100.0	100.0	100.0	100.0	100.0	100.0
July	98.9	152.8	107.3	101.6	109.0	99.6
August	98.9	100.4	103.3	107.4	102.2	98.5
September	95.3	99.7	101.7	104.9	99.9	97.6
October	92.9	105.7	97.5	93.8	99.7	97.3
November	94.9	105.1	97.0	93.3	98.7	97.2
December	95.3	103.8	96.4	94.2	97.1	97.1
1996 January	92.6	97.8	97.1	93.5	97.7	97.0
February	91.7	96.6	98.9	96.7	101.5	97.3
March	89.4	98.7	98.5	92.5	100.8	97.4
April	92.4	97.1	99.9	108.5	98.8	97.6
May	92.2	100.6	95.5	98.3	96.0	97.5
June	86.6	103.2	101.6	102.2	105.4	97.7
July	82.9	101.7	99.4	101.2	101.1	97.5
August	89.6	101.2	95.0	101.7	91.1	97.2
September	91.6	98.7	99.3	100.1	100.1	97.1
October	91.2	93.2	95.9	103.0	97.8	97.2
November	94.3	91.5	102.9	113.1	107.5	96.9
December	87.7	93.7	107.3	103.0	118.1	96.7
1997 January	86.9	97.4	102.0	106.0	106.4	96.7
February	88.8	94.4	97.3	109.9	96.0	96.5
March	85.2	95.3	96.2	106.7	96.5	96.6
April	87.8	93.1	94.6	101.3	97.4	96.8
May	85.6	88.8	97.3	102.5	101.1	97.2
June	83.7	89.3	96.1	99.9	99.4	97.3
July	77.7	90.5	91.1	98.5	90.0	96.9
August	74.0	89.0	90.6	96.0	91.4	97.1
September	68.5	83.2	92.3	86.6	97.2	97.0
October	72.4	81.7	92.7	88.4	97.2	96.9
November	72.0	82.1	94.6	80.3	99.1	96.7
December	69.3	79.3	89.5	79.1	89.7	96.7
1998 January	69.0	82.3	92.2	71.7	96.3	96.5
February	65.7	82.6	93.9	73.6	104.0	96.5
March	69.9	86.0	86.7	68.4	94.4	96.4
April	70.3	80.9	88.8	65.6	103.5	96.6
May	69.6	75.2	90.4	71.2	101.8	96.4
June	63.5	72.3	96.9	76.8	110.9	96.5
July	64.6	70.2	99.9	79.0	120.4	96.5
August	65.1	78.1	99.0	74.9	121.6	96.4
September	62.9	66.4	93.3	80.4	109.7	96.5
October	62.1	67.7	89.6	74.9	104.3	96.5
November	68.0	72.4	86.5	77.2	98.0	96.2
December	63.3	70.3	91.4	79.3	106.5	96.1
1999 January	61.4	68.5	86.3	77.3	97.6	96.0
February	58.3	68.0	84.9	84.6	93.0	96.1
March	58.5	63.8	85.2	80.3	94.7	96.0
April	63.6	61.5	88.6	79.8	101.2	96.2
May	63.5	57.7	88.0	79.9	100.0	96.2
June	60.0	54.2	91.2	83.8	104.9	96.9
July	56.6	53.6	71.6	64.0	74.2	97.1
August	53.1	38.7	75.7	67.4	80.7	96.5
September	55.0	43.4	74.4	65.5	79.0	96.2
October	57.3	50.6	69.5	59.5	71.6	92.1
November	51.2	50.1	74.8	65.6	79.6	85.0
December	53.7	52.5	71.2	61.6	74.3	84.5

Table 7.6
Producer Price Indexes
(June 1995 = 100)

	Interstate Business Special Access Switched Toll Service, Outbound	International Business Special Access Switched Toll Service, Outbound	Inbound Business Special Access Switched Toll Service	Intrastate Business Special Access Switched Toll Service, Inbound	Interstate Business Special Access Switched Toll Service, Inbound	International Business Special Access Switched Toll Service, Inbound
BLS Series ID	pcu4813#22212	pcu4813#22213	pcu4813#2222	pcu4813#22221	pcu4813#22222	pcu4813#22223
2000 January	44.9	51.3	71.9	62.4	75.2	90.6
February	51.9	53.8	74.8	66.0	79.5	90.0
March	49.4	49.1	72.5	63.1	76.1	90.8
April	51.2	43.7	71.1	61.4	74.0	85.6
May	50.3	53.6	68.7	58.5	70.4	80.3
June	50.3	42.4	68.4	58.2	70.0	90.4
July	50.4	43.3	68.4	58.2	70.0	90.7
August	48.2	38.5	67.9	57.4	69.2	93.0
September	45.3	36.9	68.3	57.9	69.8	95.5
October	46.8	41.6	65.3	54.3	65.2	93.0
November	46.5	40.3	66.7	56.0	67.4	86.7
December	42.0	35.6	69.8	59.8	72.1	88.8
2001 January	39.4	39.0	69.5	59.5	71.6	84.2
February	39.7	34.4	63.5	52.1	62.7	81.3
March	39.5	32.2	66.5	55.4	67.2	84.5
April	34.8	35.4	62.4	52.9	60.4	90.4
May	35.5	33.8	63.4	58.5	60.6	90.1
June	34.9	34.4	65.5	56.8	65.0	93.2
July	38.7	30.8	60.1	49.9	56.9	92.6
August	34.6	33.0	64.4	57.7	62.8	88.5
September	34.2	36.4	64.1	58.5	61.9	87.5
October	33.5	33.7	59.6	53.3	55.1	85.8
November	32.0	48.1	65.0	60.8	63.0	80.6
December	31.6	44.5	65.0	60.8	63.0	80.5
2002 January *	31.6	44.1	65.0	60.8	63.0	80.3
February *	31.7	44.5	65.0	60.8	63.0	80.3
March *	31.7	44.5	65.0	60.8	63.0	80.3

* subject to revision

Table 7.6
Producer Price Indexes
(June 1995 = 100)

		Other Toll Service	Private Line Service	Intrastate Private Line Service	LEC Intrastate Private Line Service	Other Telephone Services	Directory Advertising	Other Telephone Services
BLS Series ID		pcu4813#29	pcu4813#3	pcu4813#31	pcu4813#311	pcu4813#9	pcu4813#91	pcu4813#99
1995	June	100.0	100.0	100.0	100.0	100.0	100.0	100.0
	July	100.0	100.0	100.0	100.0	100.0	100.0	100.0
	August	100.0	100.0	100.0	100.0	100.0	100.0	100.0
	September	100.0	100.0	100.0	100.0	100.0	100.0	100.0
	October	100.0	100.0	100.0	100.0	100.0	100.0	100.0
	November	100.0	100.0	100.0	100.0	100.2	100.3	100.0
	December	100.0	100.0	100.0	100.0	100.2	100.3	100.0
1996	January	100.0	100.0	100.0	100.0	100.2	100.3	100.0
	February	100.0	100.0	99.9	99.9	100.2	100.3	100.0
	March	100.0	100.0	99.9	99.9	100.2	100.3	100.0
	April	100.0	100.4	101.1	101.2	100.2	100.3	100.0
	May	100.1	100.4	101.1	101.2	100.2	100.3	100.0
	June	99.8	100.4	101.1	101.2	100.2	100.3	100.0
	July	100.3	100.4	101.1	101.2	100.2	100.2	100.0
	August	100.9	100.4	101.1	101.2	100.2	100.3	100.0
	September	100.2	100.4	101.1	101.2	100.2	100.2	100.0
	October	100.2	100.3	100.8	100.9	100.4	100.5	100.0
	November	100.2	100.3	100.8	100.9	100.6	100.7	100.0
	December	100.2	100.3	100.8	100.9	100.6	100.7	100.0
1997	January	100.2	100.3	100.8	100.9	100.5	100.7	100.0
	February	100.2	100.3	100.8	100.9	100.6	100.7	100.0
	March	100.2	100.3	100.8	100.9	100.5	100.6	100.0
	April	100.2	100.3	100.8	100.9	100.5	100.7	100.0
	May	100.2	100.3	100.9	101.1	100.5	100.7	100.0
	June	100.2	100.3	100.9	101.1	100.5	100.6	100.0
	July	100.2	100.3	100.9	101.1	100.5	100.6	100.0
	August	100.2	100.3	100.9	101.1	100.5	100.6	100.0
	September	100.2	100.3	100.8	100.9	100.5	100.6	100.0
	October	100.6	100.3	100.8	100.9	100.7	100.8	100.0
	November	100.6	100.3	100.8	100.9	100.7	100.9	100.0
	December	100.7	100.3	100.8	100.9	100.7	100.8	100.0
1998	January	100.5	100.3	100.8	100.9	100.7	100.8	100.0
	February	101.3	100.3	100.8	100.9	100.8	100.9	100.0
	March	101.0	100.3	100.8	100.9	100.7	100.9	100.0
	April	101.8	100.3	100.8	100.9	100.7	100.8	100.0
	May	101.8	100.3	100.8	100.9	100.7	100.8	100.0
	June	101.8	100.3	100.8	100.9	100.7	100.8	100.0
	July	102.0	100.3	100.8	100.9	100.7	100.8	100.0
	August	101.4	100.3	100.8	100.9	100.7	100.8	100.0
	September	102.3	100.3	100.8	100.9	100.6	100.8	100.0
	October	102.0	100.3	100.8	100.9	100.8	101.0	100.0
	November	101.8	100.3	100.8	100.9	100.8	101.0	100.0
	December	102.0	100.3	100.8	100.9	100.8	101.0	100.0
1999	January	101.5	100.2	100.6	100.7	100.8	101.0	100.0
	February	101.5	100.3	100.8	101.0	100.8	101.0	100.0
	March	101.5	100.3	100.8	101.0	100.8	101.0	100.0
	April	101.4	100.3	100.8	101.0	100.8	101.0	100.0
	May	102.0	100.3	100.8	101.0	100.8	101.0	100.0
	June	100.1	100.3	100.8	101.0	100.8	101.0	100.0
	July	101.6	100.3	100.8	100.9	100.2	100.2	100.0
	August	100.0	100.3	100.8	100.9	100.2	100.2	100.0
	September	101.9	100.3	100.8	100.9	100.8	101.0	100.0
	October	100.0	100.3	100.8	100.9	100.8	100.9	100.0
	November	98.8	100.3	100.8	100.9	100.9	101.1	100.0
	December	99.1	100.4	101.2	101.4	100.4	100.5	100.0

Table 7.6
Producer Price Indexes
(June 1995 = 100)

	Other Toll Service	Private Line Service	Intrastate Private Line Service	LEC Intrastate Private Line Service	Other Telephone Services	Directory Advertising	Other Telephone Services
BLS Series ID	pcu4813#29	pcu4813#3	pcu4813#31	pcu4813#311	pcu4813#9	pcu4813#91	pcu4813#99
2000 January	99.1	100.4	101.2	101.4	100.7	100.9	100.0
February	99.6	100.4	101.2	101.4	100.9	101.0	100.0
March	100.2	100.4	101.2	101.4	100.5	100.7	100.0
April	97.8	100.4	101.2	101.4	100.5	100.7	100.0
May	100.3	100.4	101.2	101.4	100.0	100.1	100.0
June	100.9	100.4	101.2	101.4	100.0	100.1	100.0
July	101.0	100.4	101.2	101.4	100.7	100.9	100.0
August	100.3	100.4	101.2	101.4	100.6	100.7	100.0
September	100.4	100.4	101.2	101.4	101.3	101.6	100.0
October	99.3	100.4	101.1	101.3	100.0	100.0	100.0
November	99.7	100.4	101.2	101.3	101.7	102.0	100.0
December	99.7	100.4	101.1	101.3	101.1	101.3	100.0
2001 January	101.7	100.4	101.1	101.2	101.5	101.8	100.0
February	102.9	100.4	101.0	101.2	101.5	101.8	100.0
March	101.0	100.4	101.0	101.2	101.5	101.8	100.0
April	101.6	100.4	101.0	101.2	101.5	101.8	100.0
May	101.4	100.3	100.7	100.8	101.5	101.8	100.0
June	101.2	100.3	101.0	101.1	101.5	101.8	100.0
July	100.3	100.3	101.0	101.1	101.4	101.7	100.0
August	100.2	100.3	101.0	101.1	101.4	101.7	100.0
September	100.3	100.3	101.0	101.1	101.4	101.7	100.0
October	100.6	100.3	101.0	101.1	101.5	101.8	100.0
November	100.3	100.3	101.0	101.1	101.7	102.1	100.0
December	100.3	100.3	101.0	101.1	101.7	102.0	100.0
2002 January *	100.3	100.5	101.5	101.7	101.7	102.0	100.0
February *	100.3	100.6	101.8	102.0	101.7	102.0	100.0
March *	100.3	100.6	101.8	102.0	101.7	102.0	100.0

* subject to revision

Table 7.7
Average Residential Rates for Local Service in Urban Areas, 1986-2001
(As of October 15)

Year	1986	1987	1988	1989	1990	1991	1992	1993	1994	1995	1996	1997	1998	1999	2000	2001
Representative Monthly Charge *	$12.58	$12.44	$12.32	$12.30	$12.36	$13.03	$13.05	$13.16	$13.19	$13.62	$13.71	$13.67	$13.75	$13.77	$13.64	$14.05
Subscriber Line Charges	2.04	2.66	2.67	3.53	3.55	3.56	3.55	3.55	3.55	3.54	3.54	3.53	3.52	3.58	4.50	5.03
Additional Monthly Charge for Touch-Tone Service	1.57	1.52	1.54	1.52	1.33	1.06	0.97	0.94	0.77	0.44	0.30	0.25	0.10	0.09	0.06	0.06
Taxes, 911, and Other Charges	1.51	1.56	1.58	1.70	2.00	2.12	2.15	2.29	2.31	2.41	2.40	2.42	2.39	2.48	2.57	2.70
Total Monthly Charge	**17.70**	**18.18**	**18.11**	**19.05**	**19.24**	**19.77**	**19.72**	**19.95**	**19.81**	**20.01**	**19.95**	**19.88**	**19.76**	**19.93**	**20.78**	**21.84**
Basic Connection Charge	45.63	44.04	42.94	43.06	43.06	42.00	41.50	41.38	41.28	40.91	41.11	41.04	41.24	41.26	41.45	40.16
Additional Connection Charge for Touch-Tone Service	1.34	1.31	1.55	1.76	1.77	1.27	1.22	1.23	0.85	0.23	0.23	0.17	0.12	0.12	0.12	0.12
Taxes, 911, and Other Charges	2.28	2.20	2.11	2.44	2.32	2.30	2.29	2.30	2.33	2.44	2.36	2.46	2.38	2.57	2.53	2.44
Total Connection Charge	**49.25**	**47.55**	**46.60**	**47.26**	**47.15**	**45.57**	**45.01**	**44.92**	**44.46**	**43.58**	**43.70**	**43.67**	**43.74**	**43.95**	**44.10**	**42.72**
Additional Charge If Drop Line and Connection Block Needed	n.a.	n.a.	6.04	6.07	6.89	6.89	6.50	7.29	6.74	5.90	5.74	5.65	5.64	5.86	5.84	5.84
Lowest-Cost Inside Wiring Maintenance Plan	0.58	0.85	0.89	1.07	1.07	1.20	1.25	1.31	1.45	1.52	1.78	1.68	2.22	2.66	3.03	3.49

n.a.: not available

* Rate is based upon flat-rate service where available, and measured/message service with 100 five-minute, same-zone business-day calls elsewhere.

Table 7.8
Average Local Rates for Businesses with a Single Line in Urban Areas
(As of October 15)

Year	1989	1990	1991	1992	1993	1994	1995	1996	1997	1998	1999	2000	2001
Monthly Representative Service Charge*	$31.06	$30.97	$32.29	$32.45	$32.70	$32.25	$32.48	$32.58	$32.76	$32.44	$32.41	$32.18	$31.97
Subscriber Line Charges	3.55	3.57	3.57	3.56	3.57	3.57	3.57	3.54	3.54	3.54	3.52	4.39	4.99
Extra for Touch-Tone	2.43	2.35	1.84	1.71	1.67	1.21	0.97	0.82	0.38	0.32	0.25	0.19	0.18
Taxes, 911 and Other Charges	4.21	4.32	4.42	4.57	4.63	4.61	4.79	4.87	4.99	4.97	5.03	5.04	5.04
Total Monthly Charge	**41.25**	**41.21**	**42.12**	**42.29**	**42.57**	**41.64**	**41.80**	**41.81**	**41.67**	**41.27**	**41.21**	**41.80**	**42.18**
Monthly Charge for Flat-Rate Service	$33.04	$33.29	$34.12	$34.06	$34.85	$34.39	$34.45	$34.42	$34.68	$34.39	$33.73	$33.45	$33.43
Subscriber Line Charges	3.65	3.69	3.70	3.70	3.70	3.70	3.69	3.61	3.61	3.56	3.50	4.35	5.14
Extra for Touch-Tone	2.12	2.11	1.87	1.84	1.76	1.12	1.00	0.89	0.53	0.49	0.47	0.43	0.41
Taxes, 911 and Other Charges	4.90	4.98	5.22	5.34	5.50	5.36	5.58	5.55	5.58	5.63	5.49	5.68	5.82
Total Monthly Charge for Flat-Rate Service	**43.71**	**44.07**	**44.91**	**44.94**	**45.81**	**44.57**	**44.71**	**44.47**	**44.39**	**44.07**	**43.20**	**43.90**	**44.80**
Number of Sample Cities with Flat-Rate Service	59	56	54	54	54	53	53	53	53	54	54	54	54
Monthly Charge for Measured/Message Service	$16.18	$16.17	$16.76	$16.55	$16.60	$16.74	$17.06	$17.26	$17.28	$17.16	$17.06	$16.92	$17.10
200 Five-Minute Business-Day Same-Zone Calls	16.11	16.19	16.70	17.23	17.57	17.38	17.15	17.10	17.18	17.15	17.24	17.63	17.33
Subscriber Line Charges	3.54	3.55	3.55	3.54	3.55	3.55	3.54	3.51	3.51	3.53	3.52	4.39	4.98
Extra for Touch-Tone	2.48	2.39	1.87	1.73	1.68	1.22	0.98	0.83	0.39	0.33	0.25	0.20	0.19
Taxes, 911 and Other Charges	4.41	4.53	4.56	4.77	4.86	4.83	5.01	5.13	5.22	5.19	5.28	5.32	5.32
Total Monthly Charge for Measured/Message Service	**42.72**	**42.83**	**43.44**	**43.82**	**44.26**	**43.72**	**43.75**	**43.84**	**43.57**	**43.35**	**43.35**	**44.45**	**44.93**
Number of Sample Cities with Measured/Message Service	83	83	84	84	84	87	87	86	85	85	85	85	85
Cost of a Five-Minute Business-Day Same-Zone Call	$0.09	$0.09	$0.09	$0.09	$0.09	$0.09	$0.09	$0.09	$0.09	$0.09	$0.09	$0.10	$0.09
Basic Connection Charge	$71.05	$71.36	$72.75	$72.55	$71.41	$69.88	$67.87	$68.47	$68.67	$65.83	$67.87	$67.77	$67.84
Additional Connection Charge for Touch-Tone Service	1.70	1.89	1.13	1.19	1.17	0.92	0.27	0.17	0.17	0.12	0.12	0.12	0.12
Taxes	4.06	4.15	4.32	4.33	4.25	4.13	4.17	4.20	4.45	4.13	4.53	4.40	4.42
Total Connection Charge	**76.81**	**77.40**	**78.20**	**78.07**	**76.83**	**74.93**	**72.31**	**72.85**	**73.29**	**70.09**	**72.55**	**72.29**	**72.38**
Additional Charge If Drop Line and Connection Block Needed	$5.92	$7.87	$6.90	$6.83	$6.64	$6.49	$7.28	$6.98	$6.54	$6.54	$6.65	$6.62	$6.62
Lowest-Cost Inside Wiring Maintenance Plan	$1.78	$1.91	$2.05	$2.03	$2.08	$2.26	$2.39	$2.63	$2.84	$3.04	$3.53	$3.92	$4.21

* Rate is based upon flat-rate service where available, and measured/message service with 200 five-minute same-zone business-day calls elsewhere.

Table 7.9
Average Local Rates for Businesses with a Key System Line in Urban Areas
(As of October 15th)

Year	1989	1990	1991	1992	1993	1994	1995	1996	1997	1998	1999	2000	2001
Monthly Representative Service Charge*	$37.19	$36.74	$36.92	$37.18	$37.36	$36.98	$37.34	$36.98	$37.25	$37.30	$36.99	$36.48	$36.79
Subscriber Line Charges	4.87	4.98	4.85	4.78	5.36	5.45	5.61	5.50	5.75	5.82	6.92	6.95	6.68
Extra for Touch-Tone	2.65	2.49	1.94	1.82	1.67	1.23	1.00	0.85	0.41	0.33	0.26	0.20	0.19
Taxes, 911, and Other Charges	5.18	5.23	5.13	5.29	5.39	5.37	5.59	5.66	5.81	6.11	5.95	5.82	5.77
Total Monthly Charge	**49.89**	**49.44**	**48.84**	**49.08**	**49.78**	**49.04**	**49.54**	**49.00**	**49.22**	**49.56**	**50.12**	**49.43**	**49.43**
Monthly Charge for Flat-Rate Service	$44.84	$44.75	$44.35	$44.44	$44.85	$44.88	$45.31	$45.33	$44.71	$45.05	$43.78	$42.86	$44.03
Subscriber Line Charges	5.65	5.68	5.55	5.52	6.02	6.16	6.17	6.10	6.63	7.06	7.70	7.87	7.44
Extra for Touch-Tone	2.25	2.15	1.87	1.84	1.76	1.13	1.07	0.96	0.60	0.49	0.47	0.43	0.41
Taxes, 911, and Other Charges	6.77	6.73	6.70	6.83	6.96	6.96	7.16	7.16	7.17	7.79	7.14	7.19	7.28
Total Monthly Charge for Flat-Rate Service	**59.51**	**59.32**	**58.48**	**58.64**	**59.60**	**59.14**	**59.70**	**59.55**	**59.11**	**60.39**	**59.10**	**58.34**	**59.16**
Number of Sample Cities with Flat-Rate Service	59	56	54	54	54	53	53	53	53	54	54	54	54
Monthly Charge for Measured/Message Service	$20.38	$20.48	$19.81	$19.38	$19.98	$19.81	$20.16	$20.13	$21.10	$20.41	$20.49	$20.17	$20.44
200 Five-Minute Business-Day Same-Zone Calls	16.01	16.10	16.88	17.45	17.86	17.66	17.36	17.40	17.33	17.39	17.69	18.09	17.78
Subscriber Line Charges	4.78	4.88	4.74	4.67	5.24	5.35	5.53	5.46	5.61	6.17	6.83	6.85	6.59
Extra for Touch-Tone	2.77	2.59	1.99	1.86	1.70	1.24	1.00	0.86	0.36	0.27	0.19	0.13	0.13
Taxes, 911, and Other Charges	4.93	5.10	4.91	5.05	5.20	5.18	5.35	5.55	5.70	6.08	5.95	5.91	5.80
Total Monthly Charge for Measured/Message Service	**48.87**	**49.14**	**48.33**	**48.41**	**49.98**	**49.24**	**49.40**	**49.40**	**50.10**	**50.32**	**51.15**	**51.15**	**50.74**
Number of Sample Cities with Measured/Message Service	77	77	78	78	80	81	81	79	77	80	80	80	80
Cost of a Five-Minute Business-Day Same-Zone Call	$0.0932	$0.0948	$0.0935	$0.0955	$0.0969	$0.0947	$0.0928	$0.0927	$0.0922	$0.0921	$0.0938	$0.0958	$0.0943
Basic Connection Charge for Three Lines	$166.89	$165.13	$178.14	$178.25	$170.59	$169.78	$167.99	$167.93	$167.17	$166.34	$163.86	$163.79	$163.76
Additional Connection Charge for Touch-Tone Service	5.10	5.68	3.40	3.39	3.48	2.75	0.67	0.67	0.52	0.37	0.37	0.37	0.37
Taxes	9.43	9.30	9.67	9.61	9.02	9.00	9.84	10.04	11.04	10.54	11.24	10.71	10.72
Total Connection Charge for Three Lines	**181.42**	**180.11**	**191.21**	**191.25**	**183.08**	**181.54**	**178.49**	**178.64**	**178.74**	**177.28**	**175.47**	**174.86**	**174.85**
Additional Charge If Drop Line and Connection Block Needed	13.39	14.09	20.79	12.76	13.28	11.58	11.69	9.89	9.57	9.57	9.69	9.66	9.66

* Rate is based upon flat-rate service where available, and measured/message service with 200 five-minute, same-zone business-day calls elsewhere.

Table 7.10

Average Local Rates for Businesses with a PBX Trunk in Urban Areas

(As of October 15th)

Year	1989	1990	1991	1992	1993	1994	1995	1996	1997	1998	1999	2000	2001
Monthly Representative Service Charge*	$39.24	$39.18	$40.86	$40.96	$40.35	$39.83	$40.10	$40.13	$40.07	$40.36	$39.96	$39.65	$39.79
Subscriber Line Charges	4.98	4.98	4.85	4.78	5.36	5.45	5.61	5.57	5.74	5.17	6.92	6.95	6.68
Extra for Touch-tone	3.29	3.29	2.66	2.47	2.38	1.74	1.36	1.13	0.58	0.49	0.39	0.24	0.24
Taxes, including 911 and Other Charges	5.63	5.65	5.71	5.90	5.89	5.83	6.05	6.12	6.24	6.27	6.39	6.26	6.19
Total Monthly Charge	**53.14**	**53.10**	**54.08**	**54.11**	**53.98**	**52.85**	**53.12**	**52.95**	**52.63**	**52.29**	**53.66**	**53.10**	**52.90**
Monthly Charge for Flat-rate Service	$49.40	$49.36	$51.49	$51.24	$51.21	$51.05	$51.09	$50.92	$50.46	$51.13	$49.25	$49.06	$49.77
Subscriber Line Charges	5.68	5.68	5.55	5.52	6.02	6.16	6.17	6.10	6.61	6.93	7.70	7.87	7.44
Extra for Touch-tone	3.29	2.65	2.32	2.29	2.14	1.40	1.28	1.15	0.73	0.63	0.61	0.53	0.52
Taxes, including 911 and Other Charges	7.44	7.49	7.75	7.95	7.98	7.95	8.12	8.09	8.08	8.68	7.99	8.11	8.15
Total Monthly Charge for Flat-rate Service	**65.81**	**65.19**	**67.11**	**66.99**	**67.36**	**66.56**	**66.66**	**66.26**	**65.87**	**67.36**	**65.55**	**65.58**	**65.88**
Number of Sample Cities with Flat-rate Service	53	56	54	54	54	53	53	53	53	54	54	54	54
Monthly Charge for Measured/Message Service	$20.53	$20.45	$20.88	$20.65	$20.23	$20.03	$20.42	$20.44	$21.16	$20.81	$21.17	$20.61	$20.91
200 Five-minute Business-day Same-zone Calls	16.10	16.10	16.57	17.18	17.61	17.41	17.10	17.04	17.22	17.12	17.47	17.97	17.65
Subscriber Line Charges	4.89	4.85	4.76	4.68	5.27	5.34	5.52	5.47	5.63	5.55	6.85	6.85	6.64
Extra for Touch-tone	3.41	3.41	2.69	2.47	2.37	1.72	1.33	1.08	0.54	0.42	0.30	0.15	0.15
Tax including 911 Charges	5.16	5.16	5.04	5.22	5.25	5.21	5.36	5.51	5.76	5.82	6.04	5.96	5.84
Total Monthly Charge for Measured/Message Service	**50.09**	**49.97**	**49.93**	**50.20**	**50.73**	**49.71**	**49.73**	**49.54**	**50.31**	**49.72**	**51.83**	**51.54**	**51.19**
Number of Sample Cities with Measured/Message Service	77	74	76	76	78	79	79	78	76	78	78	78	78
Cost of a Five-minute Business-day Same-zone Call	$0.10	$0.10	$0.09	$0.10	$0.10	$0.09	$0.09	$0.09	$0.09	$0.09	$0.09	$0.10	$0.09
Basic Connection Charge for Three Lines	$164.60	$164.60	$178.28	$178.39	$170.74	$169.93	$168.08	$168.02	$166.42	$165.91	$163.43	$163.36	$163.15
Additional Connection Charge for Touch-tone Service	5.51	5.51	3.22	3.39	3.48	2.75	0.67	0.67	0.52	0.67	0.37	0.37	0.37
Tax	9.20	9.20	9.65	9.61	9.02	9.01	9.84	10.05	11.04	10.56	11.26	10.72	10.73
Total Connection Charge for Three Lines	**179.31**	**179.31**	**191.16**	**191.39**	**183.23**	**181.69**	**178.59**	**178.73**	**177.99**	**177.14**	**175.06**	**174.46**	**174.25**
Additional Charge if Drop Line and Connection Block Needed	14.09	14.09	20.79	12.58	13.28	11.58	11.69	10.46	10.10	10.10	9.87	9.84	9.84

Table 7.11
Basic Schedule Interstate Toll Rates of AT&T, WorldCom, and Sprint for Residential Customers for a 10-Minute Day Call
(As of December 31)

	Residence Day Rates for 10-Minute calls																										
	5-Mile Call			16-Mile Call			39-Mile Call			90-Mile Call			200-Mile Call			334-Mile Call			678-Mile Call			1418-Mile Call			2455-Mile Call		
	AT&T	WorldCom	Sprint	AT&T	WorldCom	Sprint	AT&T	WorldCom	Sprint	AT&T	WorldCom	Sprint	AT&T	WorldCom	Sprint	AT&T	WorldCom	Sprint	AT&T	WorldCom	Sprint	AT&T	WorldCom	Sprint	AT&T	WorldCom	Sprint
1980	$1.01			$1.41			$2.35			$3.15	$2.37	$2.30	$3.54	$2.58	$2.50	$3.74	$2.81	$2.70	$3.77	$3.22	$2.90	$3.97	$3.61	$3.20	$4.17	$3.82	$3.30
1981	1.13			1.63			2.77			3.67	3.07	2.67	4.07	3.39	2.90	4.36	3.62	3.13	4.39	3.66	3.36	4.60	3.84	3.71	4.80	4.00	3.83
1982	1.76	$1.53	$1.53	2.38	$1.54	$1.55	3.00	$1.94	$1.92	3.90	3.28	3.27	4.09	3.42	3.43	4.37	3.63	3.62	4.49	3.74	3.74	4.60	3.84	3.85	5.15	4.32	4.32
1983	1.76	1.54	1.54	2.38	2.10	2.09	3.00	2.70	2.69	3.90	3.28	3.29	4.09	3.42	3.43	4.37	3.63	3.62	4.49	3.74	3.74	4.60	3.84	3.83	5.15	4.32	4.32
1984	1.65	1.48	1.62	2.27	1.96	2.19	2.79	2.56	2.76	3.69	3.33	3.49	3.87	3.48	3.63	4.06	3.72	3.80	4.18	3.84	3.98	4.29	3.96	4.06	4.83	4.47	4.67
1985	1.98	1.80	1.70	2.59	2.33	2.00	3.00	2.82	2.20	3.48	3.29	3.34	3.66	3.48	3.45	3.85	3.72	3.63	3.97	3.84	3.70	4.07	3.96	3.80	4.43	4.28	4.10
1986	1.75	1.67	1.61	2.26	2.12	2.11	2.57	2.47	2.46	2.95	2.85	2.84	3.14	3.04	3.03	3.33	3.25	3.24	3.44	3.35	3.34	3.54	3.46	3.45	3.79	3.68	3.67
1987	1.48	1.45	1.46	1.89	1.85	1.86	2.09	2.04	2.06	2.38	2.32	2.34	2.56	2.51	2.52	2.75	2.70	2.70	2.95	2.90	2.92	2.96	2.91	2.93	3.08	3.04	3.04
1988	1.47	1.44	1.44	1.78	1.75	1.76	1.98	1.94	1.94	2.16	2.12	2.13	2.34	2.40	2.40	2.43	2.50	2.50	2.64	2.69	2.71	2.64	2.71	2.73	2.75	2.84	2.84
1989	1.71	1.70	1.70	2.01	2.00	2.00	2.21	2.15	2.20	2.21	2.15	2.20	2.30	2.15	2.25	2.31	2.15	2.30	2.40	2.35	2.35	2.50	2.45	2.45	2.50	2.45	2.45
1990	1.71	1.70	1.71	1.97	1.90	1.90	1.97	1.90	1.90	2.15	2.10	2.10	2.15	2.10	2.10	2.30	2.10	2.30	2.39	2.30	2.30	2.49	2.40	2.40	2.49	2.40	2.40
1991	1.70	1.70	1.71	1.80	1.80	1.80	1.90	1.90	1.90	2.10	2.10	2.10	2.10	2.10	2.10	2.30	2.30	2.30	2.30	2.30	2.30	2.44	2.40	2.40	2.45	2.40	2.40
1992	2.00	1.99	2.00	2.20	2.20	2.20	2.20	2.20	2.20	2.20	2.20	2.20	2.20	2.10	2.10	2.30	2.29	2.30	2.30	2.30	2.30	2.40	2.39	2.40	2.50	2.50	2.40
1993	2.20	2.20	2.20	2.30	2.30	2.30	2.30	2.30	2.30	2.30	2.30	2.30	2.40	2.40	2.40	2.40	2.40	2.40	2.40	2.40	2.40	2.50	2.50	2.50	2.50	2.50	2.50
1994	2.40	2.40	2.40	2.40	2.40	2.40	2.50	2.50	2.50	2.60	2.60	2.60	2.70	2.70	2.70	2.70	2.70	2.70	2.70	2.70	2.70	2.70	2.70	2.70	2.80	2.80	2.80
1995	2.40	2.40	2.40	2.40	2.40	2.40	2.50	2.50	2.50	2.60	2.60	2.60	2.70	2.70	2.70	2.70	2.70	2.70	2.70	2.70	2.70	2.70	2.70	2.70	2.80	2.80	2.80
1996	2.60	2.60	2.60	2.80	2.70	2.70	2.80	2.80	2.80	2.80	2.80	2.80	2.90	2.80	2.90	3.00	2.90	2.90	3.00	2.90	3.00	3.00	2.90	3.00	3.10	3.10	3.10
1997	2.80	2.60	2.60	2.80	2.60	2.80	2.80	2.60	2.80	2.80	2.60	2.80	2.80	2.90	2.90	2.80	2.90	3.00	2.80	2.90	3.00	2.80	2.90	3.00	2.80	2.90	3.10
1998	2.80	2.60	2.50	2.80	2.60	2.50	2.80	2.60	2.50	2.80	2.60	2.50	2.80	2.90	2.50	2.80	2.90	2.50	2.80	2.90	2.50	2.80	2.90	2.50	2.80	2.90	2.50
1999	2.60	2.60	2.60	2.60	2.60	2.80	2.60	2.60	2.80	2.60	2.60	2.80	2.60	2.90	2.90	2.60	2.90	3.00	2.60	2.90	3.00	2.60	2.90	3.00	2.60	2.90	3.10
2000	2.95	3.00	2.80	2.95	3.00	3.00	2.95	3.00	3.00	2.95	3.00	3.20	2.95	3.00	3.20	2.95	3.00	3.30	2.95	3.00	3.30	2.95	3.00	3.30	2.95	3.00	3.40
2001	3.00	3.00	3.00	3.00	3.00	3.00	3.00	3.00	3.00	3.00	3.00	3.00	3.00	3.00	3.00	3.00	3.00	3.00	3.00	3.00	3.00	3.00	3.00	3.00	3.00	3.00	3.00
	Percent Change 1989 to 2001																										
	75%	76%	76%	49%	50%	50%	36%	40%	36%	36%	40%	36%	30%	40%	33%	30%	40%	30%	25%	28%	28%	20%	22%	22%	20%	22%	22%

Sources : AT&T, WorldCom and Sprint tariffs until tariffs were discontinued on August 1, 2001. *Dr. Bob's Long Distance for Less* , Market Dynamics, Bethesda, Maryland. AT&T's, WorldCom's, and Sprint's websites after tariffs were discontinued.

Table 7.12
Basic Schedule Interstate Toll Rates of AT&T, WorldCom, and Sprint for Business Customers for a 10-Minute Day Call
(As of December 31)

	Business Day Rates for 10-Minute Calls																										
	5-Mile Call			16-Mile Call			39-Mile Call			90-Mile Call			200-Mile Call			334-Mile Call			678-Mile Call			1418-Mile Call			2455-Mile Call		
	AT&T	WorldCom	Sprint	AT&T	WorldCom	Sprint	AT&T	WorldCom	Sprint	AT&T	WorldCom	Sprint	AT&T	WorldCom	Sprint	AT&T	WorldCom	Sprint	AT&T	WorldCom	Sprint	AT&T	WorldCom	Sprint	AT&T	WorldCom	Sprint
1980	$1.01			$1.41			$2.35			$3.15	$2.37	$2.30	$3.54	$2.58	$2.50	$3.74	$2.81	$2.70	$3.77	$3.22	$2.90	$3.97	$3.61	$3.20	$4.17	$3.82	$3.30
1981	1.13			1.63			2.77			3.67	3.07	2.67	4.07	3.39	2.90	4.36	3.62	3.13	4.39	3.66	3.36	4.60	3.84	3.71	4.80	4.00	3.83
1982	1.76	$1.53	$1.53	2.38	$1.54	$1.55	3.00	$1.94	$1.92	3.90	3.28	3.27	4.09	3.42	3.43	4.37	3.63	3.62	4.49	3.74	3.74	4.60	3.84	3.85	5.15	4.32	4.32
1983	1.76	1.54	1.54	2.38	2.10	2.09	3.00	2.70	2.69	3.90	3.28	3.29	4.09	3.42	3.43	4.37	3.63	3.62	4.49	3.74	3.74	4.60	3.84	3.83	5.15	4.32	4.32
1984	1.65	1.48	1.62	2.27	1.96	2.19	2.79	2.56	2.76	3.69	3.33	3.49	3.87	3.48	3.63	4.06	3.72	3.80	4.18	3.84	3.98	4.29	3.96	4.06	4.83	4.47	4.67
1985	1.98	1.80	1.70	2.59	2.33	2.00	3.00	2.82	2.20	3.48	3.29	3.34	3.66	3.48	3.45	3.85	3.72	3.63	3.97	3.84	3.70	4.07	3.96	3.80	4.43	4.28	4.10
1986	1.75	1.67	1.61	2.26	2.12	2.11	2.57	2.47	2.46	2.95	2.85	2.84	3.14	3.04	3.03	3.33	3.25	3.24	3.44	3.35	3.34	3.54	3.46	3.45	3.79	3.68	3.67
1987	1.48	1.45	1.46	1.89	1.85	1.86	2.09	2.04	2.06	2.38	2.32	2.34	2.56	2.51	2.52	2.75	2.70	2.70	2.95	2.90	2.92	2.96	2.91	2.93	3.08	3.04	3.04
1988	1.47	1.44	1.44	1.78	1.75	1.76	1.98	1.94	1.94	2.16	2.12	2.13	2.34	2.40	2.40	2.43	2.50	2.50	2.64	2.69	2.71	2.64	2.71	2.73	2.75	2.84	2.84
1989	1.71	1.70	1.70	2.01	2.00	2.00	2.21	2.15	2.20	2.21	2.15	2.20	2.30	2.15	2.25	2.31	2.15	2.30	2.40	2.35	2.35	2.50	2.45	2.45	2.50	2.45	2.45
1990	1.71	1.70	1.71	1.97	1.90	1.90	1.97	1.90	1.90	2.15	2.10	2.10	2.15	2.10	2.10	2.30	2.10	2.30	2.39	2.30	2.30	2.49	2.40	2.40	2.49	2.40	2.40
1991	1.70	1.70	1.71	1.80	1.80	1.80	1.90	1.90	1.90	2.10	2.10	2.10	2.10	2.10	2.10	2.30	2.30	2.30	2.30	2.30	2.30	2.44	2.40	2.40	2.45	2.40	2.40
1992	2.00	1.99	2.00	2.20	2.20	2.20	2.20	2.20	2.20	2.20	2.20	2.20	2.20	2.10	2.10	2.30	2.29	2.30	2.30	2.30	2.30	2.40	2.39	2.40	2.50	2.50	2.40
1993	2.20	2.27	2.27	2.20	2.27	2.27	2.20	2.27	2.27	2.40	2.45	2.45	2.40	2.45	2.45	2.40	2.51	2.51	2.40	2.51	2.51	2.58	2.62	2.62	2.58	2.63	2.63
1994	2.20	2.27	2.54	2.20	2.27	2.54	2.20	2.26	2.54	2.40	2.45	2.77	2.40	2.45	2.77	2.40	2.51	2.77	2.40	2.51	2.77	2.58	2.62	2.98	2.58	2.63	2.98
1995	2.82	2.61	2.72	2.82	2.61	2.72	2.82	2.61	2.72	3.04	2.82	2.94	3.04	2.82	2.94	3.04	2.82	2.94	3.04	2.80	2.94	3.19	2.95	3.08	3.19	2.95	3.08
1996	3.10	3.09	2.72	3.10	3.09	2.72	3.10	3.09	2.72	3.35	3.34	2.72	3.35	3.34	2.94	3.35	3.34	2.94	3.35	3.34	2.94	3.51	3.50	3.08	3.51	3.50	3.08
1997	3.64	3.87	2.89	3.64	3.87	2.89	3.64	3.87	2.89	3.64	3.87	3.12	3.64	3.87	3.12	3.64	3.87	3.12	3.64	3.87	3.12	3.64	3.87	3.26	3.64	3.87	3.26
1998	3.64	3.87	3.34	3.64	3.87	3.34	3.64	3.87	3.34	3.64	3.87	3.60	3.64	3.87	3.60	3.64	3.87	3.60	3.64	3.87	3.60	3.64	3.87	3.77	3.64	3.87	3.77
1999	3.64	4.30	3.51	3.64	4.30	3.51	3.64	4.30	3.51	3.64	4.30	3.78	3.64	4.30	3.78	3.64	4.30	3.78	3.64	4.30	3.78	3.64	4.30	3.96	3.64	4.30	3.96
2000	3.64	4.70	3.51	3.64	4.70	3.51	3.64	4.70	3.51	3.64	4.70	3.78	3.64	4.70	3.78	3.64	4.70	3.78	3.64	4.70	3.78	3.64	4.70	3.96	3.64	4.70	3.96
2001	5.74	5.00	3.51	5.74	5.00	3.51	5.74	5.00	3.51	5.74	5.00	3.51	5.74	5.00	3.51	5.74	5.00	3.51	5.74	5.00	3.51	5.74	5.00	3.51	5.74	5.00	3.51
	Percent change 1989 to 2001																										
	236%	194%	106%	186%	150%	75%	160%	133%	60%	160%	133%	60%	150%	133%	56%	148%	133%	53%	139%	113%	49%	130%	104%	43%	130%	104%	43%

Sources : AT&T, WorldCom and Sprint tariffs until tariffs were discontinued on August 1, 2001. *Dr. Bob's Long Distance for Less* , Market Dynamics, Bethesda, Maryland. AT&T's, WorldCom's, and Sprint's websites after tariffs were discontinued.
Note: Sprint has not offered basic "dial1" MTS to new business customers since 7/30/95.

Table 7.13
Average Revenue per Minute

	AT&T	All Carriers		
	All Interstate and International Switched Services	All Interstate and International Switched Services	International Switched Services	All Interstate Switched Services
1984	$0.32	NA	NA	NA
1985	0.31	NA	NA	NA
1986	0.28	NA	NA	NA
1987	0.25	NA	NA	NA
1988	0.23	NA	NA	NA
1989	0.22	NA	NA	NA
1990	0.20	NA	NA	NA
1991	0.20	NA	NA	NA
1992	0.19	$0.19	$1.01	$0.15
1993	0.19	0.19	1.02	0.15
1994	0.18	0.18	0.93	0.14
1995	NA	0.17	0.92	0.12
1996	NA	0.16	0.77	0.12
1997	NA	0.15	0.70	0.11
1998	NA	0.14	0.60	0.11
1999	NA	0.14	0.54	0.11
2000	NA	0.12	0.53	0.09

NA - Not available.

Note: Data for some prior years have been revised.

Sources: AT&T information provided by AT&T. Other estimates from Industry Analysis Division, Common Carrier Bureau, *Telecommunications Industry Revenues* (Febuary 2002). 2000 data were revised to reflect revised Section 43.61 international traffic data for some carriers.

Table 7.14
Interstate Per-Line Access Charges
(National Average per Month per Line) *

Rates in Effect		Charged to End Users † (Subscriber Line Charges)			Charged to Long Distance Carriers ‡ (Presubscribed Interexchange Carrier Charges)			
From	To	Residential and Single-Line Business	Non-Primary Residential	Multiline Business and Centrex	Residential and Single-Line Business	Non-Primary Residential	Multiline Business	Centrex
05/26/84	05/31/85	$0.00		$4.99				
06/01/85	09/30/85	1.00		4.99				
10/01/85	05/31/86	1.00		4.97				
06/01/86	12/31/86	2.00		4.97				
01/01/87	06/30/87	2.00		5.12				
07/01/87	12/31/87	2.60		5.12				
01/01/88	11/30/88	2.60		5.01				
12/01/88	03/31/89	3.20		5.01				
04/01/89	12/31/89	3.50		4.94				
01/01/90	06/30/90	3.48		4.84				
07/01/90	12/31/90	3.48		4.83				
01/01/91	06/30/91	3.48		4.77				
07/01/91	11/27/91	3.49		4.74				
11/28/91	06/30/92	3.49		4.76				
07/01/92	06/30/93	3.49		4.68				
07/01/93	06/30/94	3.50		5.37				
07/01/94	06/30/95	3.50		5.45				
07/01/95	06/30/96	3.50		5.50				
07/01/96	06/30/97	3.50		5.53				
07/01/97	12/31/97	3.50		5.68				
01/01/98	06/30/98	3.50	$4.98	6.92	$0.49	$1.50	$2.52	$0.35
07/01/98	12/31/98	3.50	4.99	7.11	0.49	1.38	2.38	0.38
01/01/99	06/30/99	3.50	5.88	7.05	0.49	1.38	2.22	0.32
07/01/99	12/31/99	3.50	5.84	6.94	0.95	1.77	2.78	0.42
01/01/00	06/30/00	3.50	5.81	6.94	0.92	1.70	2.44	0.35
08/11/00	06/30/01	4.28	5.99	6.88	0.00	0.00	2.30	0.37
07/01/01	12/31/01	4.78	5.93	6.66	0.00	0.00	1.35	0.22
01/01/02	06/30/02	4.92	5.93	6.79	0.00	0.00	1.35	0.22

* This table shows average rates (weighted by access lines) for all local exchange carriers (LECs) that file access tariffs subject to price-cap regulation and all LECs in the National Exchange Carrier Association (NECA) pool.

† Prior to 1/01/98 carriers did not charge separate subscriber line charge (SLC) rates for primary and non-primary residential lines. Therefore, the residential and single-line business average SLCs reported prior to 1/01/98 include all residential SLC charges. The average residential and single-line business SLC rate as of 1/01/98 excludes non-primary residential SLC charges. Non-primary SLC charges are now reported separately, except for the LECs in the NECA pool, which continue to charge a single residential SLC. Under price-cap regulation, as of January 1, 2002, the caps on SLCs for primary residential and single-line business, non-primary residential, and multiline business and Centrex lines equal $5.00, $7.00, and $9.20, respectively. For NECA pool companies, the residential SLC cap is $5.00, while the multiline business and Centrex SLC cap equals $9.20.

‡ On 1/01/98 price-cap carriers began to charge presubscribed interexchange carrier charges (PICCs). The reported PICCs are averages per line including both price-cap and NECA pool lines. While carriers do not charge different rates for Centrex and multiline business SLCs, they do charge different PICC rates for these lines. Therefore, the average multiline business and Centrex PICC rates are reported separately. However, multiline business line counts, used to compute average PICC rates, include Centrex lines for LECs in the NECA pool, which do not charge PICCs or distinguish in access filings between the two line types. On 7/01/00 price-cap carriers stopped charging residential and single line business PICCs. Therefore, under price-cap regulation, as of July 1, 2000, the caps on PICCs for primary residential and single-line business, non-primary residential, and multiline business lines equal $0.00, $0.00, and $4.31, respectively. Centrex groups of 9 or fewer lines are capped at the multiline business PICC rate of $4.31 per group. Centrex groups with more than 9 lines are capped $0.48 per line (1/9th the multiline business rate).

Source: Access tariff filings.

Table 7.15

Interstate Per-Minute Access Charges

(National Average in Cents per Minute) *

Rates in Effect		Interstate Charges for Switched Access Service				
From	To	Carrier Common Line per Originating Access Minute*	Carrier Common Line per Terminating Access Minute*	Traffic Sensitive per Switched Minute	Non-Traffic Sensitive per Switched Minute †	Total Charge per Conversation Minute ‡
05/26/84	01/14/85	5.24 ¢	5.24 ¢	3.10 ¢		17.26 ¢
01/15/85	05/31/85	5.43	5.43	3.10		17.66
06/01/85	09/30/85	4.71	4.71	3.10		16.17
10/01/85	05/31/86	4.33	4.33	3.10		15.38
06/01/86	12/31/86	3.04	4.33	3.10		14.00
01/01/87	06/30/87	1.55	4.33	3.10		12.41
07/01/87	12/31/87	0.69	4.33	3.10		11.49
01/01/88	11/30/88	0.00	4.14	3.10		10.56
12/01/88	02/14/89	0.00	3.39	3.00		9.60
02/15/89	03/31/89	0.00	3.25	3.00		9.46
04/01/89	12/31/89	1.00	1.83	3.00		9.11
01/01/90	06/30/90	1.00	1.53	2.50		7.78
07/01/90	12/31/90	1.00	1.23	2.50		7.48
01/01/91	06/30/91	1.00	1.14	2.40		7.18
07/01/91	06/30/92	0.88	1.06	2.40		6.97
07/01/92	06/30/93	0.79	0.95	2.40		6.76
07/01/93	06/30/94	0.88	1.16	2.20		6.66
07/01/94	06/30/95	0.84	1.08	2.10	0.28 ¢	6.89
07/01/95	06/30/96	0.74	0.89	1.96	0.21	6.16
07/01/96	06/30/97	0.72	0.89	1.95	0.17	6.04
07/01/97	12/31/97	0.64	0.84	1.63	0.14	5.18
01/01/98	06/30/98	0.68	0.23	1.29	0.21	4.04
07/01/98	12/31/98	0.91	0.20	0.99	0.30	3.82
01/01/99	06/30/99	0.82	0.16	0.98	0.32	3.71
07/01/99	12/31/99	0.37	0.10	0.86	0.28	2.82
01/01/00	06/30/00	0.32	0.10	0.86	0.31	2.85
08/11/00	06/30/01	0.23	0.07	0.52	0.26	1.91
07/01/01	12/31/01	0.15	0.07	0.48	0.24	1.71
01/01/02	06/30/02	0.15	0.07	0.47	0.24	1.69

* This table shows average rates (weighted by minutes of use) for all local exchange carriers (LECs) that file access tariffs subject to price-cap regulation and all LECs in the National Exchange Carrier Association (NECA) pool. The average rates reported here do not include the average revenue per minute from subscriber line charges (SLCs) or primary interexchange carrier charges (PICCs), which are reported in Table 7.14.

† Non-traffic sensitive charges include charges assessed on a per-month per-unit basis. Prior to 07/01/94 these charges were included in the average traffic-sensitive rates.

‡ The total charge per conversation minute consists of charges on the originating end of the call, which are adjusted for dialing and call setup time, plus charges on the terminating end. Originating charges per conversation minute equal the carrier common line charge per originating access minute plus the traffic-sensitive charge per switched minute, both multiplied by 1.07 to account for dialing and call setup time, plus the non-traffic-sensitive charge per switched minute. Terminating charges per conversation minute equal carrier common line charges per terminating access minute plus both traffic-sensitive and non-traffic-sensitive charges per switched minute.

Source: Access tariff filings.

Table 7.16
Interstate Per-Line Access Charges by Carrier
(In Dollars per Month per Line)*

Company	Rates Effective From 01/01/02 To 6/30/02							2000 Average Monthly Access Lines † (Thousands)		
	Subscriber Line Charges			Presubscribed Interexchange Carrier Charges						
	Residential and Single-Line Business	Non-Primary Residential	Multiline Business and Centrex	Residential and Single-Line Business	Non-Primary Residential	Multiline Business	Centrex	Residential and Single-Line Business	Non-Primary Residential	Multiline Business and Centrex
BellSouth	5.00	6.95	7.84	0.00	0.00	2.94	0.32	15,105	2,615	6,675
Cincinnati Bell	5.00	6.07	5.32	0.00	0.00	0.00	0.00	653	86	293
Citizens	4.97	6.80	8.56	0.00	0.00	2.90	0.46	1,379	111	407
Global Crossing	4.71	5.91	8.03	0.00	0.00	1.02	0.28	644	93	264
Iowa Telecom	5.00	7.00	9.20	0.00	0.00	4.31	0.59	99	5	19
Qwest	4.97	6.53	7.87	0.00	0.00	0.69	0.18	10,031	1,864	4,763
SBC	4.75	4.84	5.21	0.00	0.00	0.19	0.04	30,776	6,991	18,550
Sprint	4.91	6.38	7.95	0.00	0.00	2.37	0.44	5,281	828	1,850
Verizon	4.99	6.39	7.37	0.00	0.00	2.19	0.56	33,959	7,059	16,595
Price Caps	4.91	5.93	6.69	0.00	0.00	1.41	0.22	97,927	19,652	49,416
NECA	5.00	NA	9.20	NA	NA	0.00	NA	9,642	NA	2,163
All Price Caps and NECA	$4.92	$5.93	$6.79	$0.00	$0.00	$1.35	$0.22	107,569	19,652	51,579

* This table shows average rates (weighted by access lines) for all local exchange carriers (LECs) that file access tariffs subject to price-cap regulation and all LECs in the National Exchange Carrier Association (NECA) pool. Rates are composites of all regions and subsidiaries of each local exchange carrier. No information is available for those carriers that are not in the NECA pool, but are subject to rate-of-return regulation.

† Access line counts measure lines that companies report as qualified to receive subscriber line charges (SLCs). ISDN-BRI lines, which are charged non-primary SLC and PICC rates are included in the non-primary residential line counts. ISDN-PRI lines, which are charged rates equal to five times the multiline business SLC and PICC rates, are multiplied by five and added to multiline business counts.

N/A: not available

Source: Access tariff filings.

Table 7.17
Interstate Per-Minute Access Charges by Carrier
(In Cents per Minute) *

Company	Rates Effective From 01/01/02 To 6/30/02					2000 Minutes of Use (Millions)		
	Carrier Common Line per Originating Access Minute	Carrier Common Line per Terminating Access Minute	Switched Traffic Sensitive per Access Minute	Switched Non-Traffic Sensitive per Access Minute †	Total Charge per Conversation Minute ‡	CCL Originating	CCL Terminating	Local Switching
BellSouth	0.00 ¢	0.00 ¢	0.36 ¢	0.18 ¢	1.10 ¢	27,845	57,012	83,187
Cincinnati Bell	0.00	0.00	0.51	0.21	1.49	1,042	2,162	3,215
Citizens	0.57	0.00	0.87	0.65	3.69	2,747	2,865	5,680
Global Crossing	0.05	0.00	0.61	0.41	2.15	575	1,583	2,160
Iowa Telecom	0.81	0.00	0.84	0.15	2.90	134	185	331
Qwest	0.00	0.00	0.54	0.18	1.47	21,018	39,686	61,107
SBC	0.00	0.00	0.43	0.21	1.30	64,610	92,623	158,985
Sprint	0.03	0.00	0.63	0.17	1.68	10,375	15,681	26,235
Verizon	0.20	0.00	0.44	0.21	1.54	58,300	131,143	190,087
All Price Caps	0.07	0.00	0.45	0.21	1.42	186,646	342,940	530,987
NECA	1.00	1.50	1.12	1.43	7.75	16,085	17,824	17,354
All Price Caps and NECA	0.15 ¢	0.07 ¢	0.47 ¢	0.24 ¢	1.69 ¢	202,731	360,764	548,341

* This table shows average rates (weighted by minutes of use) for all local exchange carriers (LECs) that file access tariffs subject to price-cap regulation and all LECs in the National Exchange Carrier Association (NECA) pool. Rates are composites of all regions and subsidiaries of each local exchange carrier. No information is available for those carriers that are not in the NECA pool, but are subject to rate-of-return regulation. The average rates reported here do not include the average revenue per minute from subscriber line charges (SLCs) or primary interexchange carrier charges (PICCs), which are reported in Table 7.16.

† Non-traffic sensitive charges include charges assessed on a per-month per-unit basis. Prior to 07/01/94 these charges were included in the average traffic-sensitive rates.

‡ The total charge per conversation minute consists of charges on the originating end of the call, which are adjusted for dialing and call setup time, plus charges on the terminating end. Originating charges per conversation minute equal the carrier common line charge per originating access minute plus the traffic-sensitive charge per switched minute, both multiplied by 1.07 to account for dialing and call setup time, plus the non-traffic-sensitive charge per switched minute. Terminating charges per conversation minute equal carrier common line charges per terminating access minute plus both traffic-sensitive and non-traffic-sensitive charges per switched minute.

Source: Access tariff filings.

8. Network Usage and Growth

To monitor use of the public switched telephone network, the National Exchange Carrier Association (NECA) provides quarterly reports to the Commission on the volume of interstate access minutes of use (MOU) passing through the local switches. To supplement this information, local telephone companies that settle on a cost basis also provide to NECA, on an annual basis, their dial equipment minutes (DEM) and factors. Much of this information is not otherwise collected by any single entity.

The data reported in this section include new annual data for 2000 and revisions of the data that were contained in our previous reports.[1] Also included are the latest quarterly estimates of industry total access minutes, through 2001. The minutes reported here are those minutes that pass through the incumbent local exchange carriers' switches.

Beginning with data for 1999, local switching access minutes are now reported instead of CCL access minutes for non-participants in the NECA common line tariff. Also, only total minutes are being reported, and we no longer receive monthly data. NECA now reports total local switching minutes quarterly instead of the monthly carrier common line (CCL) access minutes, which were previously reported and shown in prior monitoring reports.[2]

Table 8.1 presents NECA's latest available information on local switching access minutes for interstate traffic that pass through the ILECs' switches. Quarterly data are shown for totals of the tier 1 carriers, the non-tier 1 carriers, and the industry. These figures do not include the minutes from the closed end of WATS or toll-free (800/888/877/866) calls. Table 8.2 provides quarterly industry total access minutes back to mid-1984.

Table 8.3 summarizes annual data for the total industry for 1980 through 2000 on local, state, interstate, and total DEM minutes. It also shows annual percentage growth rates and the

---

1 Data for 2001 are scheduled to be submitted by NECA on March 1, 2003.

2 There are three reasons for this. First, access reform changes that were implemented on January 1, 1998, have already caused the CCL rates for some price-cap incumbent local exchange carriers (ILECs) to go to zero, and will eventually cause the CCL rates for all price-cap ILECs to go to zero. Since ILECs derive their reported CCL minutes by dividing the CCL revenue by the CCL rate, this presents a reporting problem where a price-cap ILEC's CCL rates are zero. (Because the revenues are also zero, this calculation becomes zero divided by zero, which is undefined.) Second, the amount of non-premium minutes in the quarterly reports has declined to a level where it is no longer significant. Non-premium minutes for 1984, which was the first period for which data are available, represented 13% of the total access minutes. For 1998, non-premium minutes represented only 0.07% of the total minutes. Third, quarterly data, rather than monthly data, are sufficient and less burdensome for the carriers to maintain.

distribution between categories of usage. Table 8.4 summarizes industry total lines.[3] Table 8.5 shows the average daily line usage. It is calculated from the values in Tables 8.3 and 8.4.

The NECA compilation of data provided at the study area level appears in Tables 8.6 through 8.12. These tables provide annual data for the years 1997 through 2000.[4] The study areas are sorted by state, and state totals or averages (where applicable) are provided. Within each state's listing, the study areas are arranged in numerical order by their NECA study area code.[5] The second column identifies whether a study area is part of a Tier 1 cost company, a Tier 2 cost company, or an average schedule company (designated by a 1, 2, or A, respectively). The data in these tables are revised and supersede the usage data in previous reports.[6] Table 8.6 provides data on interstate access minutes of use. This table includes data for the study areas of average schedule companies. Tables 8.7 through 8.10 provide data on dial equipment minutes for cost companies only. Table 8.7 has local minutes; Table 8.8 has state toll minutes; Table 8.9 has interstate minutes; and Table 8.10 has total minutes.

Tables 8.11 and 8.12 present data on interstate separations factors. Table 8.11 presents DEM factors for the years 1997 through 2000. These are the ratios of interstate DEM to total DEM. Table 8.12 presents weighted (or transitional) DEM factors.

In 2001, based on a *Recommended Decision* of the Federal-State Joint Board on Separations, the Commission imposed an interim five-year freeze of the Part 36 jurisdictional separations categories and jurisdictional allocation factors. The freeze is in effect from July 1, 2001, to June 30, 2006, or until comprehensive separations reform is completed, whichever comes first. Under the interim freeze, price cap carriers were required to freeze their Part 36 categories and jurisdictional allocation factors. Rate-of-return carriers, however, were given the

---

3 These lines are loops reported for universal service high cost loop support. These are from Table 3.23 of this report and equivalent tables in previous reports. The same summary can be found in Industry Analysis and Technology Division, Wireline Competition Bureau, Federal Communications Commission, *Trends in Telephone Service* (May 2002), Table 8.1.

4 Similar data (for cost companies) going back to 1992 appear in the June 1999 *Monitoring Report*, data going back to 1984 appear in the May 1993 *Monitoring Report*, and data going back to 1980 appear in the January 1992 *Monitoring Report*.

5 A study area is usually an operating company's operations in one state. The first two digits of the NECA study area code identify the state, and the remaining four digits identify the study area. The numerical code for each state is shown in Table 8.13.

6 In cases where study areas have merged, the historical data have been restated to reflect the merger.

option to not freeze the Part 36 category relationships.[7] In the order adopting the freeze, the Commission also concluded that carriers no longer would be required to perform separations studies, including traffic studies. As a result, carriers will not have the data necessary to calculate or report updated network usage data and therefore the DEM data that currently appear in NECA's network usage report will not be available in the future. We note, however, that carriers will continue to report interstate access minutes and such data will be provided in future *Monitoring Reports.*

Table 8.13 provides a cross-reference table of the NECA state codes that are part of their study area codes.

The following descriptions of minutes of use measures are based on information provided by NECA:

Access MOU are "earned MOU" which are derived by dividing the earned revenues by the corresponding rate. This definition of access minutes is in agreement with the tariff review plan and ARMIS reports. Access minutes of use generating revenues have been discounted, which can produce distortions in revenue amounts. Further, revenues are normalized to include changes in terminating/originating and percent interstate use factors, billing adjustments, and the imputations of access charges (where applicable). Revenues are also calendarized, which will change derived minutes.

Access MOU include only the domestic portion of international calls. Similarly, WATS and toll-free (800/888/877/866) calls are counted only on one end of the call.[8] Finally, minutes include time for incomplete calls and setup time.

---

7 *See Jurisdictional Separations Reform and Referral to the Federal-State Joint Board,* CC Docket No. 80-286, Report and Order, 16 FCC Rcd 11382 (2001) (*Separations Freeze Order*).

8 WATS calls generate access minutes only at the terminating end of the call and toll-free (800/888/877) calls generate access minutes only at the originating end of the call; both types of minutes are counted in the terminating minutes.

Table 8.1
Interstate Switched Access Minutes of Use
Incumbent Local Exchange Carriers

	Tier 1	Non Tier 1	Industry
Period	**Total**	**Total**	**Total**
1997			
1st Quarter	113,497,760,000	8,598,360,000	122,096,123,000
2nd Quarter	115,501,511,000	8,945,571,000	124,447,085,000
3rd Quarter	115,754,878,000	9,152,451,000	124,907,331,000
4th Quarter	116,707,302,000	9,141,090,000	125,848,395,000
Total	461,461,451,000	35,837,472,000	497,298,934,000
1998			
1st Quarter	115,248,457,000	8,786,650,000	124,035,110,000
2nd Quarter	121,838,616,000	9,508,850,000	131,347,468,000
3rd Quarter	121,067,675,000	9,597,459,000	130,665,136,000
4th Quarter	122,923,425,000	9,856,457,000	132,779,884,000
Total	481,078,173,000	37,749,416,000	518,827,598,000
1999			
1st Quarter	126,590,960,870	9,444,452,775	136,035,413,645
2nd Quarter	128,724,516,318	9,518,724,999	138,243,241,317
3rd Quarter	128,643,329,261	9,580,245,447	138,223,574,708
4th Quarter	130,653,819,076	9,575,695,413	140,229,514,489
Total	514,612,625,525	38,119,118,634	552,731,744,159
2000			
1st Quarter	132,683,585,916	10,112,329,195	142,795,915,111
2nd Quarter	132,733,635,439	10,134,362,086	142,867,997,525
3rd Quarter	130,681,945,067	10,642,654,873	141,324,599,940
4th Quarter	129,043,021,778	10,855,372,764	139,898,394,542
Total	525,142,188,200	41,744,718,918	566,886,907,118
2001			
1st Quarter	126,978,251,688	11,096,455,270	138,074,706,958
2nd Quarter	126,018,708,806	11,084,195,155	137,102,903,961
3rd Quarter	122,156,014,237	11,132,450,434	133,288,464,671
4th Quarter	120,338,346,010	10,966,133,154	131,304,479,164
Total	495,491,320,741	44,279,234,013	539,770,554,754

Table 8.2
Interstate Switched Access Minutes
(In Billions)

Year	Period	Access Minutes	Year	Period	Access Minutes	Year	Period	Access Minutes
			1990	First Quarter	74.7	1996	First Quarter	115.7
				Second Quarter	75.8		Second Quarter	114.7
1984	Third Quarter	37.5		Third Quarter	77.9		Third Quarter	117.5
	Fourth Quarter	39.6		Fourth Quarter	79.1		Fourth Quarter	120.2
				Total 1990	**307.4**		**Total 1996**	**468.1**
1985	First Quarter	39.6	1991	First Quarter	79.2	1997	First Quarter	122.1
	Second Quarter	41.5		Second Quarter	81.9		Second Quarter	124.4
	Third Quarter	42.8		Third Quarter	82.6		Third Quarter	124.9
	Fourth Quarter	43.3		Fourth Quarter	84.4		Fourth Quarter	125.8
	Total 1985	**167.1**		**Total 1991**	328.0		**Total 1997**	**497.3**
1986	First Quarter	43.0	1992	First Quarter	85.6	1998	First Quarter	124.0
	Second Quarter	44.8		Second Quarter	86.5		Second Quarter	131.3
	Third Quarter	46.7		Third Quarter	87.9		Third Quarter	130.7
	Fourth Quarter	48.5		Fourth Quarter	89.8		Fourth Quarter	132.8
	Total 1986	**183.1**		**Total 1992**	**349.7**		**Total 1998**	**518.8**
1987	First Quarter	51.2	1993	First Quarter	90.6	1999	First Quarter	136.0
	Second Quarter	52.5		Second Quarter	91.2		Second Quarter	138.2
	Third Quarter	55.0		Third Quarter	93.6		Third Quarter	138.2
	Fourth Quarter	57.0		Fourth Quarter	95.9		Fourth Quarter	140.2
	Total 1987	**215.7**		**Total 1993**	**371.2**		**Total 1999**	**552.7**
1988	First Quarter	59.0	1994	First Quarter	98.7	2000	First Quarter	142.8
	Second Quarter	59.6		Second Quarter	97.9		Second Quarter	142.9
	Third Quarter	62.1		Third Quarter	101.9		Third Quarter	141.3
	Fourth Quarter	64.0		Fourth Quarter	102.9		Fourth Quarter	139.9
	Total 1988	**244.6**		**Total 1994**	**401.4**		**Total 2000**	**566.9**
1989	First Quarter	66.2	1995	First Quarter	105.6	2001	First Quarter	138.1
	Second Quarter	68.5		Second Quarter	106.8		Second Quarter	137.1
	Third Quarter	69.7		Third Quarter	109.0		Third Quarter	133.3
	Fourth Quarter	72.6		Fourth Quarter	110.6		Fourth Quarter	131.3
	Total 1989	**277.1**		**Total 1995**	**431.9**		**Total 2001**	**539.8**

Source: Industry Analysis Division, Common Carrier Bureau, *Trends in Telephone Service* (May 2002) and subsequent NECA filings.

Chart 8.1
Interstate Switched Access Minutes
(In Billions)

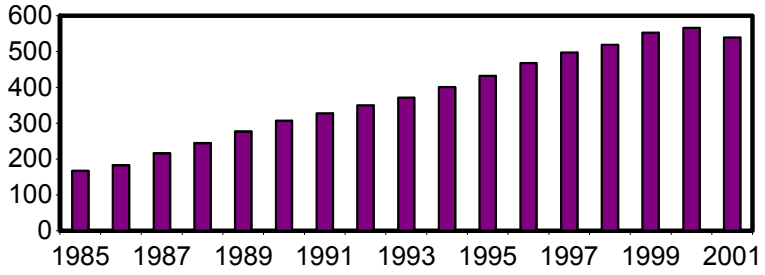

Table 8.3
Dial Equipment Minutes

Year	Local	Intrastate Toll	Interstate Toll	Total
		Billions of Minutes		
1980	1,458	141	133	1,733
1981	1,492	151	144	1,787
1982	1,540	158	154	1,853
1983	1,587	166	169	1,923
1984	1,639	198	208	2,045
1985	1,673	222	250	2,145
1986	1,699	237	270	2,207
1987	1,713	253	295	2,261
1988	1,795	269	321	2,384
1989	1,829	286	344	2,459
1990	1,846	298	353	2,497
1991	1,860	302	366	2,527
1992	1,926	311	381	2,622
1993	2,027	316	396	2,743
1994	2,126	327	420	2,877
1995	2,224	346	454	3,025
1996	2,389	370	486	3,245
1997	2,694	407	528	3,629
1998	2,992	423	556	3,971
1999	3,378	452	585	4,414
2000	3,909	472	616	4,998
		Increase over Prior Year		
1981	2%	7%	8%	3%
1982	3%	5%	7%	4%
1983	3%	5%	10%	4%
1984	3%	19%	23%	6%
1985	2%	12%	20%	5%
1986	2%	7%	8%	3%
1987	1%	7%	9%	2%
1988	5%	6%	9%	5%
1989	2%	6%	7%	3%
1990	1%	4%	3%	2%
1991	1%	1%	4%	1%
1992	4%	3%	4%	4%
1993	5%	2%	4%	5%
1994	5%	3%	6%	5%
1995	5%	6%	8%	5%
1996	7%	7%	7%	7%
1997	13%	10%	9%	12%
1998	11%	4%	5%	9%
1999	13%	7%	5%	11%
2000	16%	5%	5%	13%
		Percent Distribution		
1980	84%	8%	8%	100%
1981	83%	8%	8%	100%
1982	83%	9%	8%	100%
1983	83%	9%	9%	100%
1984	80%	10%	10%	100%
1985	78%	10%	12%	100%
1986	77%	11%	12%	100%
1987	76%	11%	13%	100%
1988	75%	11%	13%	100%
1989	74%	12%	14%	100%
1990	74%	12%	14%	100%
1991	74%	12%	14%	100%
1992	73%	12%	15%	100%
1993	74%	12%	14%	100%
1994	74%	11%	15%	100%
1995	74%	11%	15%	100%
1996	74%	11%	15%	100%
1997	74%	11%	15%	100%
1998	75%	11%	14%	100%
1999	77%	10%	13%	100%
2000	78%	9%	12%	100%

Table 8.4
Total U.S. Telephone Lines

Year	Local Loops	Annual Growth
1980	102,216,367	
1981	105,559,222	3.3%
1982	107,519,214	1.9%
1983	110,612,689	2.9%
1984	112,550,739	1.8%
1985	115,985,813	3.1%
1986	118,289,121	2.0%
1987	122,789,249	3.8%
1988	127,086,765	3.5%
1989	131,504,568	3.5%
1990	136,114,201	3.5%
1991	139,412,884	2.4%
1992	143,341,581	2.8%
1993	148,106,159	3.3%
1994	153,447,946	3.6%
1995	159,658,662	4.0%
1996	166,445,580	4.3%
1997	173,866,799	4.5%
1998	179,849,181	3.4%
1999	184,975,663	2.9%
2000	188,497,257	1.9%

Table 8.5
Line Usage per Day

Year	Local	Intrastate Toll	Interstate Toll	Total
Dial Equipment Minutes per Local Loop				
1980	39	4	4	46
1981	39	4	4	46
1982	39	4	4	47
1983	39	4	4	48
1984	40	5	5	50
1985	40	5	6	51
1986	39	5	6	51
1987	38	6	7	50
1988	39	6	7	51
1989	38	6	7	51
1990	37	6	7	50
1991	37	6	7	50
1992	37	6	7	50
1993	37	6	7	51
1994	38	6	8	51
1995	38	6	8	52
1996	39	6	8	53
1997	42	6	8	57
1998	46	6	8	60
1999	50	7	9	65
2000	57	7	9	72
Increase over Prior Year				
1981	-1%	4%	5%	0%
1982	1%	3%	5%	2%
1983	0%	2%	7%	1%
1984	1%	17%	21%	4%
1985	-1%	9%	17%	2%
1986	0%	5%	6%	1%
1987	-3%	3%	5%	-1%
1988	1%	2%	5%	2%
1989	-1%	3%	4%	0%
1990	-2%	1%	-1%	-2%
1991	-2%	-1%	1%	-1%
1992	0%	0%	1%	1%
1993	2%	-1%	1%	2%
1994	1%	0%	3%	1%
1995	1%	2%	4%	1%
1996	3%	2%	2%	3%
1997	8%	6%	4%	7%
1998	7%	0%	2%	6%
1999	10%	4%	2%	8%
2000	13%	2%	3%	11%

Table 8.6
Total Interstate Access Minutes by Study Area
(In Thousands)

Study Area ID Code	Type	Study Area Name	1997	1998	1999	2000
TOTAL		ALABAMA	6,737,180	6,969,578	7,358,385	7,591,271
250281	1	VERIZON S-AL(CONTEL)	264,276	235,476	327,854	355,521
250282	2	BLOUNTSVILLE TEL CO	7,797	8,489	7,766	10,105
250283	A	BRINDLEE MOUNTAIN	32,360	32,798	34,903	35,205
250284	2	BUTLER TEL CO	22,093	22,352	25,586	24,186
250285	A	CASTLEBERRY TEL CO	2,369	2,770	3,392	3,255
250286	A	NATIONAL OF ALABAMA	5,897	6,025	6,496	5,900
250290	2	FARMERS TEL COOP -AL	38,137	39,853	44,905	54,703
250293	1	VERIZON SOUTH-AL	465,141	467,294	531,849	560,791
250295	A	GRACEBA TOTAL COMM	12,130	13,122	12,749	12,681
250298	2	GULF TEL CO - AL	153,398	161,143	165,271	183,907
250299	2	HAYNEVILLE TEL CO	4,871	5,430	5,877	6,241
250300	2	HOPPER TELECOMM. CO.	6,114	6,307	7,602	8,659
250301	A	FRONTIER-LAMAR CNTY	8,176	7,437	8,086	8,780
250302	2	ALLTEL ALABAMA	51,955	57,957	64,532	64,185
250304	2	MILLRY TEL CO	15,816	17,441	18,889	20,418
250305	2	MON-CRE TEL COOP	6,526	7,908	8,298	8,694
250306	2	FRONTIER COMM.-AL	34,053	34,458	37,155	37,753
250307	A	MOUNDVILLE TEL CO	3,358	3,369	3,991	4,552
250308	A	NEW HOPE TEL COOP	16,053	14,670	15,118	17,372
250311	A	OAKMAN TEL CO (TDS)	4,028	4,524	5,028	4,804
250312	A	OTELCO TELEPHONE LLC	13,400	13,911	18,798	24,199
250314	2	PEOPLES TEL CO	35,422	37,139	41,277	42,812
250315	2	PINE BELT TEL CO	6,733	6,986	8,904	8,925
250316	2	RAGLAND TEL CO	1,949	1,920	2,226	2,665
250317	A	ROANOKE TEL CO	15,200	16,132	17,080	17,111
250318	2	FRONTIER COMM-SOUTH	37,891	37,274	38,143	47,214
250322	A	UNION SPRINGS TEL CO	12,611	13,328	14,567	19,884
255181	1	SO CENTRAL BELL-AL	5,459,426	5,694,065	5,882,044	6,000,750
TOTAL		ALASKA	1,286,256	1,291,549	1,389,329	1,453,270
611449	2	ATEAC, INC.	52,693	54,187	63,251	76,572
613000	2	ACS OF ANCHORAGE	535,899	515,984	528,179	521,418
613001	2	ARCTIC SLOPE TEL	11,176	13,433	13,875	17,401
613002	2	BETTLES TEL CO INC	218	249	280	421
613003	2	BRISTOL BAY TEL COOP	5,832	5,015	6,041	6,895
613004	2	BUSH-TELL INC.	1,387	1,707	2,344	2,826
613005	A	CIRCLE UTILITIES	49	50	91	108
613006	2	COPPER VALLEY TEL	14,311	13,503	15,216	17,596
613007	2	CORDOVA TEL COOP	6,303	6,224	7,219	7,226
613008	2	ACS-FAIRBANKS, INC.	108,671	100,064	114,836	130,506
613010	2	ACS-N GLACIER STATE	149,537	161,576	171,814	178,944
613011	2	INTERIOR TEL CO INC	21,522	22,111	28,638	30,885
613012	2	ACS-AK JUNEAU	78,342	86,531	92,051	92,990
613013	2	KETCHIKAN PUBLIC UT	43,843	44,340	46,750	46,990
613015	2	MATANUSKA TEL ASSOC	146,995	148,660	162,521	171,694
613016	2	MUKLUK TEL CO INC	1,655	2,183	2,751	3,126
613017	2	ALASKA TEL CO	12,224	11,935	12,419	14,878
613018	2	NUSHAGAK TEL COOP	4,998	4,886	5,660	6,308
613019	2	OTZ TEL COOPERATIVE	8,081	8,226	9,551	10,980
613020	2	ACS-N SITKA	41,952	45,446	55,162	58,617
613022	2	ACS-AK GREATLAND	31,320	34,221	36,686	39,469
613023	2	UNITED UTILITIES INC	7,422	9,284	11,697	14,676
613025	2	YUKON TEL CO INC	979	1,025	1,323	1,442
613026	A	NORTH COUNTRY TEL CO	401	311	472	551
613028	2	SUMMIT TEL & TEL -AK	444	395	504	751

Table 8.6
Total Interstate Access Minutes by Study Area
(In Thousands)

Study Area ID Code	Type	Study Area Name	1997	1998	1999	2000
TOTAL		ARIZONA	10,124,579	10,912,326	11,588,895	11,963,283
452169	2	SAN CARLOS APACHE	614	2,413	3,051	4,319
452171	2	ARIZONA TELEPHONE CO	7,096	7,291	9,738	8,461
452172	2	CITIZENS UTILITIES	328,439	323,962	352,130	408,460
452173	2	TOHONO O'ODHAM UTIL.	3,960	4,580	4,712	4,857
452174	2	SOUTHWESTERN TEL CO	16,555	15,936	18,705	17,668
452175	2	CENTURYTEL SW-AZ	3,944	4,156	4,801	5,391
452176	2	VALLEY TEL COOP-AZ	22,854	24,342	30,334	28,721
452179	2	GILA RIVER TELECOM.	9,888	11,485	11,943	12,758
452191	2	ACCIPITER COMM.	83	309	575	749
452200	2	FORT MOJAVE TEL, INC	5,624	3,241	4,454	5,741
452226	2	MIDVALE-AZ	1,614	1,191	1,685	2,001
452302	1	VERIZON CALIF-AZ	27,230	24,739	35,240	33,718
453334	2	TABLE TOP TEL CO	17,437	17,900	20,386	20,617
454426	2	CITIZENS-WHITE MTNS.	120,338	87,032	133,859	125,345
454449	2	NAVAJO COMMUN-AZ	55,173	59,404	72,122	80,504
455101	1	QWEST CORP-AZ	9,503,731	10,324,346	10,885,161	11,203,971
TOTAL		ARKANSAS	4,226,093	4,227,140	4,572,204	4,105,454
401142	2	CENTURYTEL NW-AR-RUS	204,451	297,679	309,934	0
401143	2	CENTURYTEL NW-AR-SIL	56,008	60,813	64,931	0
401144	2	CENTURYTEL-CENTRAL A	231,374	250,196	266,092	0
401691	2	ALLTEL ARKANSAS INC	243,965	269,312	309,331	313,461
401692	2	ARKANSAS TEL CO	18,752	14,028	19,986	24,343
401697	2	CENTRAL ARKANSAS TEL	6,844	7,262	7,336	9,539
401698	2	CLEVELAND COUNTY TEL	5,057	4,942	5,938	5,771
401699	2	DECATUR TEL CO INC	3,854	3,843	4,547	4,606
401702	2	SOUTH ARKANSAS TEL	9,781	11,130	12,364	12,858
401704	A	LAVACA TEL CO-AR	3,628	3,870	4,935	5,213
401705	2	CENTURYTEL- ARKANSAS	53,003	51,772	60,607	62,923
401709	2	MADISON COUNTY TEL	8,245	8,226	9,099	9,578
401710	A	MAGAZINE TEL CO	2,095	2,048	2,349	1,722
401711	2	CENTURYTEL-MTN HOME	73,834	74,901	82,025	86,462
401712	A	MOUNTAIN VIEW TEL CO	18,727	18,025	19,620	22,879
401713	2	NORTH ARKANSAS TEL	25,415	24,976	24,686	24,703
401718	A	PRAIRIE GROVE TEL CO	19,655	20,933	23,886	24,478
401720	2	CENTURYTEL-REDFIELD	3,947	4,274	5,271	5,186
401721	A	RICE BELT TEL CO	2,132	2,089	2,272	1,549
401722	A	E RITTER TEL CO	9,707	10,304	11,549	15,502
401724	2	SW ARKANSAS TEL COOP	17,569	17,864	20,292	20,181
401726	2	TRI-COUNTY TEL CO-AR	14,472	15,680	17,757	23,783
401727	2	CENTURYTEL-SOUTH AR	4,377	4,431	6,088	9,873
401729	2	WALNUT HILL TEL CO	22,362	25,891	29,983	22,066
401733	2	YELCOT TEL CO INC	10,516	12,190	14,404	12,343
401734	2	YELL COUNTY TEL CO	8,341	9,016	12,350	12,475
403031	2	SCOTT COUNTY TEL CO	437	530	503	494
405211	1	SOUTHWESTERN BELL-AR	3,147,545	3,000,912	3,224,068	3,373,466
TOTAL		CALIFORNIA	47,950,226	46,799,668	51,796,105	54,952,549
542301	2	CALAVERAS TEL CO	4,263	4,298	6,159	7,682
542302	1	VERIZON CA(CONTEL)	723,782	667,306	818,728	873,323
542308	2	CITIZENS UTIL OF CA	271,380	254,835	255,081	268,335
542311	2	CAL-ORE TELEPHONE CO	7,950	8,407	9,701	10,045
542313	2	DUCOR TELEPHONE CO	1,419	1,224	1,462	1,909
542315	2	EVANS TEL CO.	18,796	22,378	25,559	24,449
542318	2	FORESTHILL TEL CO.	4,633	4,899	4,877	5,053

Table 8.6
Total Interstate Access Minutes by Study Area
(In Thousands)

Study Area ID Code	Type	Study Area Name	1997	1998	1999	2000
		CALIFORNIA (CONT.)				
542319	1	VERIZON-CA (GTE)	8,722,238	8,972,627	9,467,407	9,982,360
542321	2	HAPPY VALLEY TEL CO	4,863	5,257	6,693	5,668
542322	2	HORNITOS TEL CO	1,258	1,067	1,110	1,054
542323	2	WINTERHAVEN TEL. CO.	7,965	8,131	9,381	10,212
542324	2	KERMAN TELEPHONE CO	8,948	10,650	14,005	13,833
542332	2	THE PONDEROSA TEL CO	13,287	13,743	14,989	17,204
542334	2	ROSEVILLE TEL CO	232,766	255,045	284,589	331,218
542338	2	SIERRA TELEPHONE CO	33,376	30,563	37,009	36,697
542339	2	THE SISKIYOU TEL CO	10,420	10,069	10,707	10,768
542343	2	THE VOLCANO TEL CO	10,939	18,812	20,096	21,139
542344	1	VERIZON W-COAST-CA	35,338	32,400	38,344	35,398
542346	2	PINNACLES TEL CO	502	471	842	749
543402	2	CITIZENS GOLDN STATE	25,395	24,267	29,039	32,820
544342	2	CITIZENS TUOLUMNE	11,994	11,790	12,292	9,562
545170	1	PACIFIC BELL	37,798,714	36,441,427	40,728,035	43,253,072
TOTAL		COLORADO	10,145,954	10,800,929	11,340,619	11,379,794
461835	2	SUNFLOWER TEL - CO	1,458	1,414	1,107	1,096
462178	A	AGATE TEL CO	353	333	389	336
462181	2	BIJOU TEL COOP ASSOC	4,085	3,401	3,899	4,088
462182	2	BLANCA TEL CO	2,550	2,541	3,088	3,153
462184	2	DELTA COUNTY TEL CO	27,712	27,688	29,579	30,138
462185	2	CENTURYTEL OF EAGLE	218,357	225,051	254,331	266,326
462186	2	EASTERN SLOPE RURAL	14,557	15,322	15,969	17,425
462187	2	EL PASO COUNTY TEL	3,787	3,787	3,787	3,787
462188	2	FARMERS TEL CO - CO	1,637	1,980	1,722	1,998
462190	2	HAXTUN TEL CO	5,893	6,020	7,160	4,827
462192	2	BIG SANDY TELECOM	2,240	2,421	2,955	3,030
462193	2	NUCLA-NATURITA TEL	4,367	4,451	4,574	4,334
462194	2	NUNN TEL CO	1,437	1,596	1,668	1,676
462195	2	SOUTH PARK TEL. CO.	0	82	212	346
462196	2	PEETZ COOP TEL CO	841	817	947	945
462197	A	PHILLIPS COUNTY TEL	6,179	6,224	6,872	5,859
462198	A	PINE DRIVE TEL CO	1,969	1,856	2,247	2,578
462199	2	PLAINS COOP TEL ASSN	4,334	3,929	4,106	5,138
462201	2	RICO TEL CO	638	657	733	645
462202	2	ROGGEN TEL COOP CO	682	731	870	902
462203	2	RYE TELEPHONE CO	6,849	7,315	7,875	8,279
462204	2	COLUMBINE ACQ CORP	4,337	4,611	5,285	5,415
462206	A	STONEHAM COOP TEL CO	333	297	205	184
462207	2	STRASBURG TEL CO	3,267	3,531	4,333	4,581
462208	2	CENTURYTEL-COLORADO	34,236	35,915	36,057	39,341
462209	2	WIGGINS TEL ASSOC	3,432	3,565	4,680	5,217
462210	A	WILLARD TEL CO	213	245	225	238
465102	1	QWEST CORP-CO	9,790,210	10,435,149	10,935,745	10,957,914
TOTAL		CONNECTICUT	8,373,939	8,701,831	9,179,386	9,436,626
132454	A	THE WOODBURY TEL CO	87,542	90,257	91,561	98,522
135200	1	SOUTHERN NEW ENGLAND	8,286,397	8,611,575	9,087,824	9,338,105
TOTAL		DELAWARE	2,188,852	2,330,220	2,457,964	2,271,410
565010	1	VERIZON DELAWARE INC	2,188,852	2,330,220	2,457,964	2,271,410
TOTAL		DISTRICT OF COLUMBIA	2,968,049	3,044,558	3,111,949	3,128,341
575020	1	VERIZON WA, DC INC.	2,968,049	3,044,558	3,111,949	3,128,341

Table 8.6
Total Interstate Access Minutes by Study Area
(In Thousands)

Study Area ID Code	Type	Study Area Name	1997	1998	1999	2000
TOTAL		FLORIDA	32,240,834	34,369,416	37,877,658	38,821,644
210291	2	GTC, INC.	11,264	11,261	12,157	13,815
210318	2	FRONTIER COMM-SOUTH	9,950	11,013	11,189	12,945
210328	1	VERIZON FLORIDA	6,821,881	6,846,812	7,925,608	7,967,180
210329	2	GTC, INC.	17,930	20,368	23,199	24,003
210330	2	SMART CITY TEL LLC	145,014	152,696	167,121	154,334
210331	2	ITS TELECOMM. SYS.	10,559	8,523	10,669	12,932
210335	2	NORTHEAST FLORIDA	15,393	18,234	20,695	22,881
210336	2	ALLTEL FLORIDA INC.	181,329	195,548	220,714	219,905
210338	2	QUINCY TEL CO-FL DIV	30,176	32,545	32,769	33,236
210339	2	GTC, INC.	73,184	75,680	85,392	89,601
210341	1	SPRINT-FLORIDA, INC.	4,649,650	5,653,483	6,777,448	7,231,162
215191	1	SOUTHERN BELL-FL	20,274,504	21,343,252	22,590,697	23,039,650
TOTAL		GEORGIA	16,218,361	16,922,435	17,863,073	18,763,096
220324	A	VALLEY TEL CO	13,118	14,259	14,943	15,866
220338	2	QUINCY TEL CO-GA DIV	3,065	3,107	3,523	3,382
220344	2	ALMA TEL CO	14,998	15,366	19,578	21,489
220346	A	BLUE RIDGE TEL CO	22,432	22,947	29,488	28,690
220347	2	BRANTLEY TEL CO	10,070	10,862	13,398	14,436
220348	2	BULLOCH COUNTY RURAL	20,092	20,806	24,275	25,063
220351	2	CAMDEN TEL & TEL CO	111,933	119,722	127,188	123,748
220354	2	CHICKAMAUGA TEL CORP	15,303	15,430	19,094	18,920
220355	2	CITIZENS TEL CO - GA	12,007	11,245	13,087	13,880
220356	2	COASTAL UTILITIES	165,098	172,736	185,098	204,203
220357	2	ALLTEL GEORGIA INC.	140,051	149,079	172,593	180,353
220358	2	DARIEN TEL CO	12,419	13,180	15,428	15,993
220360	2	ELLIJAY TEL CO	23,816	27,486	30,856	34,324
220362	2	FRONTIER-FAIRMOUNT	4,107	4,790	4,837	5,310
220364	A	GEORGIA TEL CORP	16,441	18,524	20,255	20,563
220365	A	GLENWOOD TEL CO	1,811	2,229	3,495	2,973
220368	2	HART TEL CO	17,601	22,171	28,256	16,923
220369	2	COMSOUTH TELECOMM	13,213	15,889	18,555	16,697
220371	2	INTERSTATE TEL CO	43,238	57,741	31,455	0
220375	A	NELSON-BALL GROUND	12,156	13,416	16,406	18,011
220376	2	PEMBROKE TEL CO	6,513	8,206	10,420	8,265
220377	2	PINELAND TEL COOP	25,967	30,237	34,808	35,749
220378	2	PLANTERS RURAL COOP	15,692	16,178	21,463	22,201
220379	2	PLANT TEL. CO.	20,422	27,666	22,001	23,074
220380	A	PROGRESSIVE RURAL	8,288	7,946	8,763	8,946
220381	2	PUBLIC SERVICE TEL	21,500	25,147	29,406	32,548
220382	2	RINGGOLD TEL CO	38,747	39,864	44,998	46,231
220386	2	STANDARD TEL CO	183,516	206,408	219,575	215,827
220387	A	FRONTIER OF GEORGIA	72,129	63,497	75,079	68,139
220389	A	TRENTON TEL CO	17,444	15,354	17,654	18,501
220392	2	WAVERLY HALL, LLC	4,839	4,392	4,771	4,666
220394	2	WILKES TEL & ELC CO	25,019	25,132	30,833	29,168
220395	A	ACCUCOMM TELECOMM.	8,615	11,173	11,351	10,659
223036	2	GEORGIA ALLTEL TELCO	189,959	205,379	227,575	219,565
223037	1	ALLTEL GEORGIA COMM.	688,747	734,399	815,316	850,700
225192	1	SOUTHERN BELL-GA	14,217,994	14,770,471	15,497,251	16,388,031
TOTAL		GUAM	66,229	155,816	182,490	222,381
663800	2	GUAM TEL. AUTH.	66,229	155,816	182,490	222,381

Table 8.6
Total Interstate Access Minutes by Study Area
(In Thousands)

Study Area ID Code	Type	Study Area Name	1997	1998	1999	2000
TOTAL		HAWAII	2,005,011	2,034,388	2,144,212	2,184,353
623021	2	SANDWICH ISLES COMM.	0	63	457	878
623100	1	VERIZON HAWAII-HI	2,005,011	2,034,325	2,143,755	2,183,475
TOTAL		IDAHO	2,515,841	2,603,386	2,839,023	3,000,911
472213	2	ALBION TEL CO-ATC	19,066	20,511	21,026	18,612
472215	2	CAMBRIDGE TEL CO	7,823	8,281	8,227	8,353
472218	2	CUSTER TEL COOP	7,222	8,090	8,778	8,441
472220	2	FILER MUTUAL TEL -ID	7,272	6,593	7,648	7,471
472221	A	FARMERS MUTUAL TEL	9,554	9,296	10,008	11,653
472222	2	FREMONT TELCOM	17,052	20,502	18,541	18,061
472223	2	CENTURY-GEM STATE-ID	4,760	4,300	5,311	5,625
472225	2	CENTURYTEL OF IDAHO	16,664	15,854	17,057	18,773
472226	2	MIDVALE TEL EXCH INC	3,942	3,560	3,737	4,261
472227	A	MUD LAKE TEL COOP	5,889	5,469	5,947	6,117
472230	2	POTLATCH TEL CO INC	3,835	3,568	3,716	3,658
472231	2	PROJECT MUTUAL TEL	23,357	23,897	26,208	27,467
472232	2	DIRECT COMM-ROCKLAND	5,677	5,496	6,114	5,600
472233	2	RURAL TEL CO - ID	2,542	4,089	3,031	2,060
472234	2	TROY TELEPHONE CO	3,972	3,879	4,120	3,890
472295	2	SILVER STAR TEL- ID	11,577	18,600	21,529	22,587
472416	1	VERIZON N'WEST-ID	522,473	479,674	578,015	611,528
472423	2	INLAND TEL-ID	1,416	1,336	1,300	1,396
474427	2	CITIZENS TELECOM-ID	63,994	54,357	62,722	67,663
475103	1	QWEST CORP-ID	1,672,576	1,799,449	1,911,717	2,031,312
475162	1	QWEST CORP-IDAHO	105,178	106,583	114,275	116,383
TOTAL		ILLINOIS	21,840,539	22,953,746	24,407,847	24,956,177
340976	A	ADAMS TEL COOP	11,978	13,381	14,400	13,775
340978	2	ALHAMBRA-GRANTFORK	2,897	3,236	3,780	4,483
340983	A	CAMBRIDGE TEL CO -IL	3,923	4,093	4,379	4,682
340984	2	CASS TEL CO	7,556	7,864	9,071	8,908
340990	A	CLARKSVILLE MUTUAL	590	552	595	770
340993	A	CROSSVILLE TEL CO	1,947	2,092	2,280	2,540
340998	A	FRONTIER-DEPUE	1,903	1,817	2,325	2,174
341003	2	EGYPTIAN COOP ASSN	7,132	6,295	6,608	7,082
341004	2	EL PASO TEL CO	5,933	6,041	3,959	4,680
341009	2	C-R TEL CO	2,234	2,312	1,569	1,613
341011	2	FRONTIER OF LAKESIDE	2,251	1,915	2,362	2,389
341012	2	FLAT ROCK TEL CO-OP	1,406	1,604	1,888	1,938
341015	1	VERIZON NORTH-IL	1,586,186	1,462,548	1,778,038	1,854,230
341016	A	GENESEO TEL CO	21,423	23,085	25,368	25,438
341017	A	GLASFORD TEL CO	2,558	2,659	2,926	3,405
341020	2	GRAFTON TEL CO	2,268	2,710	3,007	3,119
341021	A	GRANDVIEW MUTUAL TEL	236	263	296	313
341023	2	GRIDLEY TEL CO	4,157	4,210	4,385	3,987
341024	A	HAMILTON COUNTY COOP	5,222	5,597	6,226	7,861
341025	2	SHAWNEE TELEPHONE CO	12,242	19,607	23,290	21,058
341026	2	HARRISONVILLE TEL CO	65,639	69,224	72,931	75,166
341029	A	HENRY COUNTY TEL CO	3,523	3,527	3,731	3,724
341032	2	HOME TEL CO-ST JACOB	2,802	3,130	3,584	3,838
341036	1	VERIZON N-IL(CONTEL)	491,218	441,940	521,226	541,423
341037	2	IL CONSOLIDATED TEL	231,919	228,711	245,342	264,871
341038	2	FRONTIER OF ILLINOIS	12,925	13,231	15,939	15,961
341041	A	KINSMAN MUTUAL TEL	142	158	215	192
341043	2	LA HARPE TEL CO	2,786	2,897	3,198	3,767

Table 8.6
Total Interstate Access Minutes by Study Area
(In Thousands)

Study Area ID Code	Type	Study Area Name	1997	1998	1999	2000
		ILLINOIS (CONT.)				
341045	2	LEAF RIVER TEL CO	2,094	2,151	2,050	2,556
341046	A	LEONORE MUTUAL TEL	573	574	533	527
341047	2	MCDONOUGH TEL COOP	10,032	9,204	9,786	11,733
341048	2	MCNABB TEL CO	1,217	1,314	1,410	1,374
341049	2	MADISON TEL CO	4,206	4,197	6,285	5,873
341050	A	MARSEILLES TEL CO	14,258	15,783	15,762	13,381
341053	A	METAMORA TEL CO	11,655	13,287	15,473	13,948
341054	A	MID CENTURY TEL COOP	8,520	9,720	10,772	12,271
341055	2	FRONTIER-MIDLAND	23,272	17,614	18,935	22,247
341057	2	GALLATIN RIVER COMM.	647,210	141,727	179,950	214,817
341058	2	MONTROSE MUTUAL TEL	2,940	2,962	3,824	3,981
341060	2	MOULTRIE INDEPENDENT	2,573	3,031	2,478	2,108
341061	2	FRONTIER-MT. PULASKI	4,240	4,096	4,208	4,697
341062	A	NEW WINDSOR TEL CO	1,470	1,521	1,682	1,864
341065	2	ODIN TEL EXCH INC	2,986	2,717	2,599	3,182
341066	2	ONEIDA TEL EXCHANGE	1,277	1,267	1,493	1,742
341067	2	FRONTIER-ORION	5,491	5,709	5,904	5,721
341073	2	FRONTIER-PRAIRIE	2,595	2,840	3,076	2,850
341075	A	REYNOLDS TEL CO, INC	1,674	1,732	2,086	2,088
341079	2	FRONTIER-SCHUYLER	11,632	11,471	11,948	12,810
341086	A	TONICA TEL CO	1,069	1,171	1,188	1,226
341087	A	VIOLA HOME TEL CO	1,912	1,975	2,154	2,705
341088	2	WABASH TEL COOP, INC	12,152	10,341	11,770	11,413
341091	2	WOODHULL COMMUNITY	2,016	2,097	2,281	2,681
341092	A	STELLE TEL CO	226	237	200	153
341093	2	YATES CITY TEL CO	1,252	1,203	1,377	1,459
341183	2	CITIZENS TELECOMM-IL	0	0	0	0
343035	1	VERIZON S-IL(ALLTEL)	93,139	86,952	105,752	114,752
345070	1	ILLINOIS BELL TEL CO	18,473,863	20,262,156	21,219,952	21,598,630
TOTAL		INDIANA	9,294,815	9,321,734	10,367,834	10,815,842
320742	2	BLOOMINGDALE HOME	1,286	1,341	1,500	1,671
320744	A	CAMDEN TEL CO - IN	2,568	2,720	2,646	2,903
320747	2	CENTURYTEL-CENTR IN	6,796	7,301	8,718	8,606
320750	A	FRONTIER OF INDIANA	4,850	5,110	5,707	5,720
320751	A	CITIZENS TEL CORP	6,330	6,779	7,623	7,868
320753	2	CLAY CTY RURAL COOP	25,809	29,810	33,891	36,435
320756	A	CRAIGVILLE TEL CO	1,933	2,309	2,693	3,108
320759	2	DAVIESS-MARTIN/RTC	3,993	4,048	4,940	6,089
320771	A	GEETINGSVILLE TEL CO	982	1,123	1,312	1,564
320772	1	VERIZON N-IN	2,184,654	2,042,633	2,446,645	2,547,246
320775	2	HANCOCK TELECOM	14,625	15,004	17,842	19,886
320776	2	COMM CORP OF INDIANA	22,635	24,252	25,295	23,913
320777	A	HOME CO OF PITTSBORO	5,587	6,268	6,735	6,598
320778	A	HOME TEL CO INC	3,225	3,269	3,750	5,343
320779	1	VERIZON N-IN(CONTEL)	438,930	409,671	502,274	538,676
320783	A	LIGONIER TEL CO	9,534	10,638	12,537	14,604
320788	2	MERCHANTS & FARMERS	1,237	1,211	1,263	1,174
320790	A	MONON TEL CO	4,151	5,000	5,862	6,836
320792	A	MULBERRY COOP TEL CO	4,456	4,818	5,627	6,758
320796	A	NEW LISBON TEL CO	2,688	2,660	2,454	2,548
320797	2	NEW PARIS TEL INC	5,978	6,144	6,667	6,736
320800	2	NORTHWESTERN INDIANA	47,512	50,318	54,595	58,576
320801	2	CENTURYTEL OF ODON	3,259	3,005	3,258	3,802
320807	A	PERRY-SPENCER RURAL	9,710	11,140	12,331	13,869

Table 8.6
Total Interstate Access Minutes by Study Area
(In Thousands)

Study Area ID Code	Type	Study Area Name	1997	1998	1999	2000
		INDIANA (CONT.)				
320809	A	COMM CORP OF S. IN	4,146	3,897	4,426	3,979
320813	A	PULASKI-WHITE RURAL	4,088	4,917	5,365	5,921
320815	A	ROCHESTER TEL CO	16,647	18,260	20,115	21,785
320816	A	S & W TEL CO	915	1,052	914	785
320818	A	SMITHVILLE TEL CO	57,933	66,462	73,698	77,639
320819	2	SE INDIANA RURAL	10,339	11,452	13,012	17,834
320825	2	SUNMAN TELECOMM CORP	11,827	13,368	14,650	14,514
320826	A	SWAYZEE TEL CO	2,265	2,372	2,642	3,040
320827	A	SWEETSER RURAL TEL	4,321	4,471	5,010	5,810
320828	2	FRONTIER-THORNTOWN	5,494	5,818	6,990	7,603
320829	A	TIPTON TEL CO	8,741	13,736	29,925	20,138
320830	A	TRI-COUNTY TEL CO	6,207	6,868	7,840	6,276
320832	1	UTC OF INDIANA	545,181	576,235	641,178	709,225
320834	A	WASHINGTON CTY RURAL	7,881	8,439	9,752	10,987
320837	A	WEST POINT TEL CO	1,886	1,299	1,544	1,755
320839	A	YEOMAN TEL CO, INC	2,611	2,820	3,230	3,386
323034	1	VERIZON N-IN(ALLTEL)	22,550	20,952	24,725	27,043
325080	1	INDIANA BELL TEL CO	5,769,056	5,902,748	6,326,652	6,547,594
TOTAL		IOWA	4,572,677	4,913,405	5,249,330	5,329,530
351096	2	HEARTLND-HICKORYTECH	31,117	46,703	40,614	44,672
351097	A	ANDREW TEL CO INC	509	495	621	694
351098	A	ARCADIA TEL CO	513	492	627	607
351101	A	ATKINS TEL CO, INC	1,266	1,291	1,773	1,619
351105	2	AYRSHIRE FARMERS MUT	551	586	795	666
351106	2	ALPINE COMM.	12,038	14,628	17,647	17,755
351107	A	BALDWIN-NASHVILLE	454	429	570	591
351108	A	BARNES CITY COOP	235	225	288	288
351110	2	BERNARD TEL CO INC	1,206	1,377	1,331	1,343
351112	A	BREDA TEL COOP	4,254	4,132	4,191	4,060
351113	A	BROOKLYN MUTUAL TEL	3,791	5,263	5,951	3,246
351114	A	THE BURT TEL CO	799	783	980	954
351115	A	BUTLER-BREMER MUTUAL	3,794	3,905	4,787	5,104
351118	A	CASCADE TEL CO	2,846	2,805	3,608	3,688
351119	A	CASEY MUTUAL TEL CO	1,048	995	1,350	1,289
351121	A	CENTER JUNCTION TEL	185	165	231	225
351125	A	CENTRAL SCOTT TEL CO	15,781	15,551	19,035	19,791
351126	A	CENTURY TEL-CHESTER	851	978	1,062	1,209
351127	2	FRONTIER OF IOWA	153,925	154,152	168,358	167,551
351129	A	THE CITIZENS MUTUAL	10,121	9,906	6,924	6,353
351130	A	CLARENCE TEL CO	1,545	1,553	1,980	1,872
351132	A	CLEAR LAKE INDEPEND	13,703	13,409	17,328	16,743
351133	A	C-M-L TEL COOP ASSN	1,623	1,578	1,754	1,657
351134	A	COLO TEL CO	1,256	1,287	1,610	1,535
351136	A	COON CREEK TEL CO	931	1,010	1,244	1,214
351137	A	COON VALLEY COOP TEL	949	1,018	1,245	1,295
351139	A	COOPERATIVE TEL CO	3,382	3,209	3,916	3,791
351141	A	CORN BELT TEL CO	1,548	1,377	1,831	1,833
351146	A	CUMBERLAND TEL CO	862	827	1,015	1,004
351147	A	DANVILLE MUTUAL TEL	1,994	2,118	2,585	2,671
351149	A	DEFIANCE TEL CO	596	560	622	594
351150	A	DIXON TEL CO	1,237	1,142	1,410	1,459
351152	A	DUMONT TEL CO	5,326	4,749	6,500	5,082
351153	A	DUNKERTON TEL COOP	1,933	1,996	2,204	1,814
351156	A	EAST BUCHANAN COOP	1,798	1,953	2,215	2,182

Table 8.6
Total Interstate Access Minutes by Study Area
(In Thousands)

Study Area ID Code	Type	Study Area Name	1997	1998	1999	2000
		IOWA (CONT.)				
351157	A	ELLSWORTH COOP ASSN	1,258	1,181	1,467	1,504
351158	2	MINBURN TELECOMM.	1,711	1,850	2,383	2,017
351160	A	FARMERS & BUSINESSME	1,782	1,884	2,345	2,495
351162	A	FARMERS COOP TEL CO	2,119	2,135	2,728	2,505
351166	A	FARMERS & MERCHANTS	1,682	1,995	1,937	1,742
351167	2	ITS-IOWA TELECOM-NO	310,767	266,408	326,292	334,269
351168	A	FARMERS MUTUAL COOP	9,350	8,538	8,318	8,498
351169	A	FARMERS MUTUAL COOP	1,008	1,024	1,252	1,288
351170	2	ITS-IOWA TELECOM-SYS	196,533	206,446	223,232	231,383
351171	A	FARMERS MUTUAL JESUP	4,053	4,310	4,481	3,401
351172	A	FARMERS MUTUAL TEL	4,205	4,590	5,737	5,667
351173	A	FARMERS MUTUAL COOP	3,704	3,695	4,532	4,628
351174	A	FARMERS MUTUAL TEL	2,587	2,582	3,035	3,217
351175	A	FARMERS TEL CO - BAT	597	608	763	813
351176	A	FARMERS TEL CO-ESSEX	1,425	2,830	3,646	1,410
351177	A	FARMERS TEL CO -RICE	3,619	3,800	4,479	4,528
351178	2	ITS - IOWA TELECOM	197,392	210,710	219,643	226,519
351179	A	FENTON CO-OP TEL CO	663	622	701	749
351187	A	MID-IOWA TEL CO	1,690	1,508	1,997	2,033
351188	A	GOLDFIELD TEL CO	1,243	1,131	1,434	1,307
351189	A	RIVER VALLEY COOP	1,996	1,977	2,439	2,576
351191	A	GRAND MOUND COOP TEL	1,267	1,168	1,334	1,299
351195	A	GRISWOLD CO-OP TEL	4,192	4,191	4,467	4,481
351199	A	HAWKEYE TEL CO	723	754	906	1,025
351202	A	HOSPERS TEL EXCH INC	1,582	1,444	1,662	1,610
351203	A	HUBBARD COOP ASSN	1,295	1,250	1,588	1,528
351205	A	HUXLEY COOP TEL CO	3,435	3,383	4,668	4,282
351206	A	IAMO TEL CO - IA	1,003	1,019	1,328	1,255
351209	A	INTERSTATE 35 TEL CO	1,910	2,070	2,624	2,844
351212	A	JEFFERSON TEL CO -IA	6,698	7,007	9,427	8,878
351213	A	JORDAN SOLDIER VLY	3,780	4,113	5,157	6,115
351214	2	KALONA COOP TEL CO	4,119	4,255	4,768	4,908
351217	A	KEYSTONE FRMS COOP	1,644	1,601	2,003	1,934
351220	A	LA PORTE CITY TEL CO	3,086	3,027	3,706	3,587
351222	A	LA MOTTE TEL CO	1,497	1,424	1,040	1,094
351223	A	LAUREL TEL CO, INC	527	408	469	405
351225	A	LEHIGH VALLEY COOP	2,863	2,651	3,365	3,314
351228	A	LONE ROCK CO-OP TEL	445	455	569	644
351229	2	LOST NATION-ELWOOD	6,119	6,233	5,615	5,101
351230	A	NORTHEAST IOWA TEL	3,830	4,399	5,236	4,756
351232	A	LYNNVILLE TEL. CO.	441	472	1,533	11,614
351235	A	MANILLA TEL CO	1,062	1,058	1,288	1,183
351237	A	MARNE & ELK HORN TEL	2,390	2,609	3,181	3,238
351238	A	MARTELLE COOP ASSN	521	506	526	603
351239	A	MASSENA TEL CO	1,111	1,156	1,421	1,432
351241	A	MECHANICSVILLE TEL	1,364	1,341	1,679	1,746
351242	A	MILES COOP TEL ASSN	1,277	1,275	1,537	1,516
351243	A	MILLER TEL CO - IA	272	178	206	208
351245	A	MINBURN TEL CO	951	973	1,239	1,190
351246	A	MINERVA VALLEY TEL	1,264	1,257	1,542	1,668
351247	A	MODERN COOP TEL CO	1,255	1,295	1,529	1,650
351248	A	MONTEZUMA MUTUAL TEL	3,903	3,964	5,251	4,946
351250	A	MUTUAL TEL CO	1,023	1,102	1,437	1,447
351251	A	MEDIAPOLIS TEL CO	4,213	4,487	5,798	5,804
351252	A	MUTUAL TEL CO	12,788	12,666	15,159	15,249

Table 8.6
Total Interstate Access Minutes by Study Area
(In Thousands)

Study Area ID Code	Type	Study Area Name	1997	1998	1999	2000
		IOWA (CONT.)				
351257	A	NORTH ENGLISH COOP	1,103	1,110	1,288	1,457
351259	A	NORTHERN IOWA TEL CO	5,886	5,789	6,747	6,600
351260	A	NORTHWEST IOWA TEL	12,732	75,487	88,971	96,387
351261	A	NORTHWEST TEL COOP	2,141	1,946	2,229	2,304
351262	A	NORWAY RURAL TEL CO	1,288	1,203	1,440	1,489
351263	A	OGDEN TEL CO - IA	3,142	3,051	3,881	3,551
351264	A	OLIN TEL CO, INC	1,278	1,302	1,783	1,553
351265	A	ONSLOW COOP TEL ASSN	373	351	405	430
351266	A	ORAN MUTUAL TEL CO	324	333	472	521
351269	A	PALO COOP TEL ASSN	1,324	1,452	1,590	1,616
351270	A	PALMER MUTUAL TEL CO	531	480	595	618
351271	A	PANORA COOP TEL ASSN	5,708	4,740	4,825	5,066
351273	A	PEOPLES TEL CO - IA	1,655	1,532	1,920	1,990
351274	A	CENTURYTEL-POSTVILLE	4,542	5,316	6,745	7,594
351275	A	PRAIRIEBURG TEL CO	331	315	408	373
351276	A	PRESTON TEL CO	1,573	1,547	1,833	1,950
351277	A	RADCLIFFE TEL CO	859	867	912	927
351278	A	READLYN TEL CO	1,063	1,089	1,309	1,221
351280	A	RINGSTED TEL CO	990	945	1,129	1,084
351282	A	ROCKWELL COOP ASSN	2,033	2,024	2,519	2,408
351283	A	ROYAL TEL CO	6,609	6,600	6,328	5,000
351284	A	RUTHVEN TEL EXCHANGE	1,519	1,551	1,788	1,794
351285	A	SAC COUNTY MUTUAL	1,915	1,835	2,222	2,289
351291	A	SCHALLER TEL CO	6,585	7,736	7,233	6,900
351292	A	SEARSBORO TEL CO	1,054	8,470	5,812	894
351293	A	SHARON TEL CO	2,388	2,443	2,851	2,837
351294	A	SCRANTON TEL CO	1,020	1,175	1,349	1,523
351295	A	SHELL ROCK TEL CO	1,732	1,891	2,537	2,489
351297	A	HEART OF IOWA COMM.	4,311	3,322	3,437	3,288
351298	A	SOUTH SLOPE COOP TEL	16,751	20,213	25,050	26,448
351301	A	SOUTHWEST TEL EXCH	1,665	1,597	2,021	2,109
351302	A	SPRINGVILLE COOP TEL	1,988	1,807	2,229	2,073
351303	A	COOP TEL EXCHANGE	1,109	1,082	1,363	1,296
351304	A	SWISHER TEL CO	1,536	1,621	2,166	2,265
351305	A	STRATFORD MUTUAL TEL	2,313	1,731	2,393	1,248
351306	A	SULLY TEL ASSOC	1,533	1,643	2,126	2,072
351307	A	SUPERIOR TEL COOP	633	630	686	518
351308	A	TEMPLETON TEL CO	599	511	645	755
351309	A	TERRIL TEL. COOP.	5,371	5,104	4,785	4,969
351310	A	TITONKA TEL CO	1,010	929	1,162	1,179
351316	2	UNITED FARMERS TEL	6,596	5,449	5,080	1,275
351319	A	VAN BUREN TEL CO	4,417	4,323	4,861	4,663
351320	A	VAN HORNE COOP TEL	5,775	5,258	4,623	3,693
351322	A	VENTURA TEL CO, INC	1,030	1,030	1,586	1,610
351324	A	VILLISCA FARMERS TEL	2,538	2,558	2,721	2,756
351326	A	WALNUT TEL CO, INC	1,880	1,719	2,026	2,135
351327	2	WEBB-DICKENS TEL	943	972	1,067	1,109
351328	A	WEBSTER-CALHOUN COOP	6,785	8,251	8,443	10,074
351329	A	WELLMAN COOP TEL	2,121	2,226	2,711	2,857
351331	A	WEST IOWA TEL CO	9,912	8,752	9,697	11,470
351332	A	WEST LIBERTY TEL CO	8,714	8,877	10,441	11,299
351334	A	WESTERN IOWA ASSN	6,980	6,948	8,011	8,893
351335	A	WESTSIDE INDEPENDENT	681	570	730	759
351336	A	WILTON TEL CO	4,707	3,631	3,289	4,733
351337	A	WINNEBAGO COOP ASSN	13,859	14,434	17,382	16,257

Table 8.6
Total Interstate Access Minutes by Study Area
(In Thousands)

Study Area ID Code	Type	Study Area Name	1997	1998	1999	2000
		IOWA (CONT.)				
351342	A	WOOLSTOCK MUTUAL	464	452	549	481
351343	A	WYOMING MUTUAL TEL	1,096	1,003	1,320	1,413
351344	A	PRAIRIE TEL CO	3,731	2,385	2,736	2,752
351346	2	ACE TEL ASSN-IA	7,394	7,240	7,800	8,587
351405	A	HILLS TEL CO, INC-IA	6,771	7,219	8,527	8,610
351424	A	MABEL COOP TEL-IA	2,252	2,310	2,626	2,713
351888	2	GRAND RIVER MUT-IA	18,539	21,904	23,520	23,146
355141	1	QWEST CORP-IA	3,227,774	3,495,464	3,656,098	3,705,607
TOTAL		KANSAS	4,899,435	5,129,064	5,462,696	5,565,695
411317	2	UNITED OF EASTERN KS	119,453	124,669	132,820	156,700
411746	2	BLUE VALLEY TEL CO	10,575	10,331	12,089	16,269
411756	A	COLUMBUS TELEPHONE	6,405	6,203	7,637	7,986
411758	A	COUNCIL GROVE TEL CO	4,280	4,711	5,544	5,071
411761	2	CUNNINGHAM TEL CO	3,146	3,400	4,544	3,804
411764	2	ELKHART TEL CO INC	6,556	6,645	6,868	8,262
411777	2	GOLDEN BELT TEL ASSN	10,835	13,104	14,912	14,409
411778	A	GORHAM TEL CO	673	772	850	860
411780	A	HAVILAND TEL CO	10,828	10,022	10,195	12,538
411781	2	H & B COMMUNICATIONS	2,270	3,005	7,027	5,111
411782	2	HOME TEL CO	3,724	4,481	5,587	5,691
411785	2	J. B. N. TEL CO INC	5,781	5,437	5,580	7,590
411788	2	KANOKLA TEL ASSN-KS	5,415	5,240	6,433	6,408
411791	A	LA HARPE TEL CO INC	712	1,421	2,198	3,317
411801	2	MADISON TEL., LLC	7,943	1,776	1,976	3,410
411807	2	MOKAN DIAL INC-KS	9,138	9,381	14,624	15,458
411808	2	MOUNDRIDGE TEL CO	12,292	14,338	20,925	19,872
411809	2	MUTUAL TEL CO	1,434	1,122	1,197	1,207
411814	2	PEOPLES TELECOM LLC	4,030	3,750	4,617	4,584
411817	2	PIONEER TEL ASSN INC	49,269	54,311	51,609	49,594
411818	2	CRAW-KAN TEL COOP	45,657	36,566	40,807	44,589
411820	2	RAINBOW TEL COOP	4,023	4,126	5,026	5,382
411826	2	RURAL TEL SERVICE CO	23,114	28,506	38,521	44,058
411827	2	S & T TEL COOP ASSN	7,763	7,066	7,422	7,866
411829	2	S & A TEL CO INC	1,524	1,454	2,092	2,500
411831	2	S. CENTRAL TEL - KS	7,167	6,308	5,849	5,029
411833	2	SOUTHERN KANSAS TEL	23,352	21,915	14,839	16,783
411835	2	SUNFLOWER TEL CO	14,003	14,759	17,184	17,278
411839	2	TRI-COUNTY TEL ASSN	6,665	7,247	8,644	8,611
411840	2	TWIN VALLEY TEL INC	7,970	11,549	12,167	8,400
411841	2	UNITED TEL ASSN	18,871	15,319	17,080	19,550
411842	2	UTC OF KANSAS	222,839	222,124	237,870	260,118
411845	A	WAMEGO TEL CO INC	11,748	11,303	13,932	14,208
411847	2	WHEAT STATE TEL, INC	3,973	5,092	5,395	5,147
411849	2	WILSON TEL CO INC	4,841	5,285	10,216	11,520
411852	2	ZENDA TEL COMPANY	395	442	621	744
411957	2	UTC-MO DBA UTC-SE KS	26,299	26,772	28,410	28,935
412030	2	TOTAH TELEPHONE CO	4,435	6,859	10,988	11,243
415214	1	SOUTHWESTERN BELL-KS	4,190,036	4,412,252	4,668,400	4,705,595
TOTAL		KENTUCKY	5,883,091	6,061,139	6,406,512	6,633,449
260396	A	BALLARD RURAL COOP	18,757	18,755	16,889	16,583
260398	A	BRANDENBURG TEL CO	77,834	80,175	89,019	92,257
260401	2	DUO COUNTY TEL COOP	21,055	22,135	25,027	25,295
260402	2	ALLTEL KENTUCKY	47,867	55,786	58,244	55,178

Table 8.6
Total Interstate Access Minutes by Study Area
(In Thousands)

Study Area ID Code	Type	Study Area Name	1997	1998	1999	2000
		KENTUCKY (CONT.)				
260406	A	FOOTHILLS RURAL COOP	28,738	33,120	32,646	37,485
260407	1	VERIZON SOUTH-KY	1,258,714	1,283,237	1,396,783	1,509,865
260408	A	GEARHEART-COALFIELDS	13,876	13,134	13,329	14,828
260410	1	VERIZON S-KY(CONTEL)	199,391	184,474	225,540	255,599
260411	2	LESLIE COUNTY TEL CO	15,288	14,406	14,743	12,933
260412	A	LEWISPORT TEL CO	4,577	4,503	4,302	4,191
260413	A	LOGAN TEL. COOP. INC	16,063	16,489	17,854	18,819
260414	A	MOUNTAIN RURAL COOP	25,235	30,279	31,454	35,397
260415	2	PEOPLES RURAL COOP	11,761	11,745	13,292	14,601
260417	A	SALEM TEL CO	4,499	4,485	4,420	4,312
260418	A	SOUTH CENTRAL RURAL	44,271	47,074	53,437	67,040
260419	A	THACKER/GRIGSBY TEL	15,152	16,074	17,985	17,539
260421	A	WEST KENTUCKY RURAL	43,124	42,956	49,080	51,864
265061	1	CINCINNATI BELL-KY	569,192	486,006	488,487	485,776
265182	1	SO CENTRAL BELL-KY	3,467,696	3,696,307	3,853,980	3,913,888
TOTAL		LOUISIANA	6,574,067	7,339,128	7,315,788	7,543,404
270423	2	CENTURYTEL-CENTR LA	36,892	37,116	41,815	43,296
270424	2	CENTURYTEL-SE LA	20,265	21,760	24,356	26,450
270425	2	CAMERON TEL CO - LA	22,087	23,413	24,827	28,125
270426	A	CAMPTI-PLEASANT HILL	4,977	4,959	6,705	8,344
270427	2	CENTURYTEL-CHATHAM	3,682	3,734	3,989	4,484
270428	A	DELCAMBRE TEL CO	2,808	2,481	2,782	2,994
270429	2	EAST ASCENSION TEL	77,939	90,502	101,271	110,820
270430	2	ELIZABETH TEL CO	7,308	8,396	8,734	9,812
270431	2	CENTURYTEL-NW LA	28,187	30,390	31,645	34,764
270432	A	KAPLAN TEL CO	8,307	8,946	9,884	10,880
270433	2	LAFOURCHE TEL CO	29,082	33,215	33,136	36,282
270434	2	CENTURYTEL-EVANGELIN	63,845	67,034	77,960	81,675
270435	2	NORTHEAST LOUISIANA	2,592	3,109	3,336	2,979
270436	2	CENTURY NORTH LA	20,482	21,600	26,023	29,624
270438	2	RESERVE TEL CO	12,572	14,103	13,919	17,615
270439	2	CENTURYTEL-RINGGOLD	4,193	4,390	4,719	5,051
270440	2	CENTURYTEL - EAST LA	6,238	6,658	7,477	8,175
270441	2	STAR TEL CO	9,689	11,428	13,749	14,315
270442	2	CENTURYTEL-SW LA	13,092	13,751	14,677	16,656
275183	1	SO CENTRAL BELL-LA	6,199,830	6,932,145	6,864,784	7,051,061
TOTAL		MAINE	2,183,001	2,427,346	2,605,215	2,767,271
100002	2	OXFORD WEST TEL CO	15,478	21,203	22,831	21,434
100003	2	LINCOLNVILLE TEL CO	25,794	32,048	35,364	35,372
100004	2	CHINA TEL CO.	8,743	10,726	13,030	14,409
100005	A	COBBOSSEECONTEE TEL	1,249	1,120	1,243	1,280
100007	2	ISLAND TEL CO	1,280	1,507	1,614	1,404
100010	2	HAMPDEN TEL CO	9,401	9,870	9,798	8,748
100011	2	HARTLAND & ST ALBANS	7,447	8,497	8,644	8,235
100015	A	COMMUNITY SERVICE	23,240	30,395	33,482	35,395
100019	A	OXFORD COUNTY TEL	12,837	15,211	17,737	25,971
100020	A	PINE TREE TEL & TEL	15,466	18,192	20,647	21,760
100022	A	SACO RIVER TEL & TEL	22,007	27,597	24,288	25,011
100024	2	SOMERSET TEL CO	25,284	26,372	27,077	24,321
100025	2	STANDISH TEL CO	47,405	56,375	61,480	64,489
100027	2	UNION RIVER TEL CO	2,068	2,337	2,804	3,209
100029	2	UNITY TEL CO., INC.	12,975	15,054	17,006	14,464
100031	2	WARREN TEL CO	3,874	3,989	4,296	3,734

Table 8.6
Total Interstate Access Minutes by Study Area
(In Thousands)

Study Area ID Code	Type	Study Area Name	1997	1998	1999	2000
		MAINE (CONT.)				
100034	2	WEST PENOBSCOT TEL	4,885	5,398	5,815	5,754
103313	2	NORTHLAND TEL CO-ME	45,389	54,371	60,472	65,266
103315	2	MID MAINE TELECOM	9,421	11,731	13,318	14,157
105111	1	VERIZON MAINE	1,888,759	2,075,352	2,224,270	2,372,856
TOTAL		MARYLAND	11,364,941	12,022,514	12,786,918	13,615,998
180216	A	ARMSTRONG TEL OF MD	22,912	24,158	28,370	30,951
185030	1	VERIZON MARYLAND INC	11,342,030	11,998,356	12,758,548	13,585,048
TOTAL		MASSACHUSETTS	13,793,735	14,407,017	14,975,000	15,527,548
110036	A	GRANBY TEL & TEL -MA	7,848	8,909	12,336	11,270
110037	2	RICHMOND TEL CO	3,979	4,181	4,099	4,743
115112	1	VERIZON MASS.	13,781,907	14,393,927	14,958,565	15,511,535
TOTAL		MICHIGAN	13,145,010	13,827,400	14,761,293	15,207,391
310669	A	ALLENDALE TEL CO	11,193	12,925	19,462	20,582
310671	2	CENTURY TEL. MIDWEST	45,785	50,020	54,931	56,004
310672	2	COMM CORP OF MI	9,265	9,348	10,605	9,902
310675	A	BARAGA TEL CO	9,971	9,645	10,646	11,544
310676	A	BARRY COUNTY TEL CO	12,547	13,863	14,449	14,774
310677	2	ISLAND TEL CO	1,416	1,533	1,597	1,539
310678	A	BLANCHARD TEL ASSN	2,854	3,544	3,605	3,644
310679	2	BLOOMINGDALE TEL CO	3,907	4,478	5,404	5,728
310680	2	CHIPPEWA COUNTY TEL	2,613	2,902	3,412	3,737
310682	2	FRONTIER-MICHIGAN	53,582	57,627	55,800	58,677
310683	2	CARR TEL CO	2,013	2,152	1,504	2,254
310685	2	CHATHAM TEL CO - MI	5,544	5,688	6,398	6,972
310688	A	CLIMAX TEL CO	9,446	11,881	9,793	3,395
310689	2	CENTURYTEL-UPPER MI	4,499	24,779	25,258	25,822
310691	2	DEERFIELD FARMERS	7,967	8,522	9,198	9,469
310692	A	DRENTHE TEL CO	1,106	1,228	1,384	1,412
310694	A	FARMERS DBA CHAPIN	1,187	1,460	1,660	1,728
310695	1	VERIZON NORTH-MI	1,362,340	1,548,736	1,518,498	1,634,955
310702	2	CENTURY OF MICHIGAN	85,700	91,868	103,515	109,476
310703	A	KALEVA TEL CO	3,884	4,486	5,118	5,468
310704	2	ACE TEL OF MICHIGAN	7,455	6,667	7,435	7,301
310705	A	CENTURY-NORTHN MICH.	4,132	4,439	5,231	5,430
310708	A	LENNON TEL CO	4,103	4,793	5,246	5,085
310711	2	MIDWAY TEL CO	1,926	1,940	2,103	1,791
310713	2	HIAWATHA TEL CO	10,527	10,551	11,539	12,454
310714	2	OGDEN TEL CO	1,242	1,189	1,303	1,278
310717	2	ONTONAGON COUNTY TEL	11,045	9,718	8,939	9,125
310720	2	PENINSULA TEL CO -MI	3,457	3,462	3,829	4,023
310721	2	PIGEON TEL CO	6,412	7,770	8,566	8,150
310725	A	SAND CREEK TEL CO	2,649	2,779	2,914	3,364
310726	2	SHIAWASSEE TEL CO	9,208	9,342	10,155	10,293
310728	2	SPRINGPORT TEL CO	3,225	3,350	3,925	3,942
310732	2	UPPER PENINSULA TEL	13,299	14,694	15,239	16,307
310734	2	WALDRON TEL CO	1,809	1,859	2,092	2,010
310735	A	WESTPHALIA TEL CO	1,775	1,998	2,132	2,146
310737	2	WINN TEL CO	2,096	2,458	2,640	2,610
310738	2	WOLVERINE TEL CO	13,133	13,562	15,043	15,162
313033	1	VERIZON N-MI(ALLTEL)	110,060	100,866	138,083	146,761
315090	1	MICHIGAN BELL TEL CO	11,300,641	11,759,276	12,652,641	12,963,078

Table 8.6
Total Interstate Access Minutes by Study Area
(In Thousands)

Study Area ID Code	Type	Study Area Name	1997	1998	1999	2000
TOTAL		MINNESOTA	8,015,263	8,521,546	9,297,422	9,371,239
361123	2	CITIZENS-MN-LAKES	274,730	246,262	319,230	352,593
361337	A	WINNEBAGO COOP ASSN	1,565	1,472	1,678	1,571
361346	2	ACE TEL ASSN-MN	30,649	34,092	34,041	31,718
361347	A	ALBANY MUTUAL ASSN	4,476	5,669	6,285	6,325
361348	A	WILDERNESS VALLEY	0	32	52	58
361350	2	ARVIG TEL CO	18,923	20,904	23,393	23,580
361353	A	CITY OF BARNESVILLE	3,434	3,312	3,410	3,394
361356	A	BENTON COOP TEL CO	4,808	5,679	5,468	5,462
361357	2	BLACKDUCK TEL CO	3,386	3,424	4,119	4,358
361358	A	BLUE EARTH VALLEY	13,333	14,901	17,122	15,180
361362	A	BRIDGEWATER TEL CO	13,547	21,486	32,863	36,329
361365	A	CALLAWAY TEL CO	858	952	976	936
361367	2	FRONTIER-MINNESOTA	331,470	338,472	376,707	374,424
361370	2	CLARA CITY TEL EXCH	2,551	2,767	2,772	2,942
361372	A	CLEMENTS TEL CO	331	388	420	418
361373	A	CONSOLIDATED TEL CO	13,552	12,621	14,546	16,249
361374	2	ARROWHEAD COMM CORP	1,202	1,438	1,730	1,506
361375	A	MID-COMM-HICKORYTECH	17,138	20,432	21,593	21,141
361380	A	DELAVAN TEL CO	681	837	918	820
361381	A	DUNNELL TEL CO	936	887	963	849
361383	2	EAGLE VALLEY TEL CO	1,255	1,240	1,450	1,371
361384	A	EASTON TEL CO	459	582	683	615
361385	2	EAST OTTER TAIL TEL	32,998	31,909	33,735	38,543
361386	A	ECKLES TEL CO	6,421	7,281	8,425	10,146
361387	2	EMILY COOP TEL CO	2,000	1,994	2,419	2,407
361389	A	FARMERS MUTUAL TEL	3,133	2,861	2,854	2,989
361390	A	FEDERATED TEL COOP	3,412	4,325	5,700	6,567
361391	2	FELTON TEL CO. INC.	1,738	1,780	1,733	1,819
361395	2	GARDEN VALLEY TEL CO	31,249	31,328	32,298	32,303
361396	A	GARDONVILLE COOP TEL	4,635	5,284	5,251	4,038
361399	2	GRANADA TEL CO	537	541	634	555
361401	A	HALSTAD TEL CO	4,793	4,193	4,372	4,240
361403	A	FEDERATED UTILITIES	1,632	1,476	1,378	1,508
361404	A	HARMONY TEL CO	2,526	2,846	2,844	2,805
361405	A	HILLS TEL CO, INC	1,832	1,722	1,590	1,737
361408	A	HOME TEL CO - MN	3,497	4,852	5,421	5,249
361409	A	HUTCHINSON TEL CO	23,173	23,605	27,019	25,042
361410	2	JOHNSON TEL CO	2,586	2,987	3,306	3,263
361412	A	KASSON & MANTORVILLE	8,335	7,533	8,689	8,630
361413	A	MID STATE DBA KMP	3,292	3,882	3,827	3,448
361414	2	LAKEDALE TEL CO	17,936	25,795	22,238	21,956
361419	A	LISMORE COOP TEL CO	1,117	751	624	736
361422	A	LONSDALE TEL CO	1,991	2,073	2,169	2,074
361423	A	LOWRY TEL CO, LLC	1,350	1,672	2,140	2,016
361424	A	MABEL COOP TEL - MN	2,270	2,366	2,562	2,768
361425	A	CHRISTENSEN-MADELIA	3,890	4,034	4,738	5,424
361426	A	MANCHESTER-HARTLAND	1,489	1,210	1,289	1,133
361427	A	MANKATO-HICKORYTECH	100,895	116,224	124,355	116,876
361430	A	MELROSE TEL CO	15,350	18,075	19,337	19,108
361431	A	MIDWEST TEL CO	5,325	6,308	7,161	6,700
361433	2	MID STATE TEL CO	11,603	12,405	12,567	12,289
361437	A	MINNESOTA LAKE TEL	956	1,283	1,412	1,218
361439	A	MINNESOTA VALLEY TEL	1,852	1,859	2,077	2,115
361440	A	CANNON VLY TELECOM	8,313	6,418	6,663	5,405
361442	2	NEW ULM TELECOM, INC	22,790	24,903	26,280	25,876

Table 8.6
Total Interstate Access Minutes by Study Area
(In Thousands)

Study Area ID Code	Type	Study Area Name	1997	1998	1999	2000
		MINNESOTA (CONT.)				
361443	A	LORETEL SYSTEMS, INC	30,897	32,035	33,274	35,242
361445	2	CENTURYTEL-MINNESOTA	13,858	65,236	66,571	70,376
361448	A	OSAKIS TEL CO	3,316	3,557	4,368	4,641
361450	A	PARK REGION MUTUAL	15,644	17,958	17,042	17,460
361451	2	PAUL BUNYAN RURAL	20,012	21,543	21,740	21,877
361453	2	PEOPLES TEL CO - MN	3,579	5,018	4,971	4,616
361454	2	PINE ISLAND TEL CO	5,711	6,071	6,904	6,802
361456	2	UTC OF MINNESOTA	333,381	354,335	395,407	448,274
361472	A	REDWOOD COUNTY TEL	10,847	12,159	14,070	14,862
361474	A	ROTHSAY TEL CO, INC	1,225	1,100	1,289	1,364
361475	A	RUNESTONE TEL ASSN	7,233	8,380	7,847	9,408
361476	A	SACRED HEART TEL CO	981	848	986	1,003
361479	A	SCOTT RICE -INTEGRA	34,943	36,315	46,276	44,708
361482	A	SHERBURNE CTY RURAL	25,917	23,924	22,343	19,642
361483	2	SLEEPY EYE TEL CO	11,856	12,152	12,977	13,084
361485	A	SPRING GROVE COOP	3,720	3,713	4,000	4,348
361487	A	STARBUCK TEL CO	2,173	2,164	2,536	2,494
361491	2	TWIN VALLEY-ULEN TEL	7,521	6,649	7,015	7,857
361494	A	UPSALA COOP TEL ASSN	1,562	1,417	1,761	1,535
361495	A	VALLEY TEL CO - MN	11,484	11,856	10,618	12,653
361499	A	CROSSLAKE TEL CO	3,419	3,684	4,478	5,147
361500	A	NORTHERN TEL CO - MN	82	132	144	128
361501	2	WEST CENTRAL TEL	7,537	6,841	7,716	7,899
361502	A	WESTERN TEL CO	4,233	4,349	4,979	4,928
361505	A	WIKSTROM TEL CO, INC	11,975	12,683	12,410	14,503
361507	A	WINSTED TEL CO	3,348	2,843	3,207	3,148
361508	A	WINTHROP TEL CO	2,254	2,206	2,488	2,812
361510	A	WOODSTOCK TEL CO	2,380	2,467	2,590	2,730
361512	A	WOLVERTON TEL CO	433	456	475	516
361515	A	ZUMBROTA TEL CO	4,744	4,294	5,067	4,665
361654	A	INTERSTATE TELECOMM.	3,516	3,493	3,979	4,108
365142	1	QWEST CORP-MN	6,342,401	6,740,668	7,300,327	7,284,449
367123	1	CITIZENS-MN-SOUTH	8,875	7,382	10,043	11,135
TOTAL		MISSISSIPPI	4,080,021	4,369,414	4,707,172	4,885,067
280446	2	BAY SPRINGS TEL CO	30,224	30,300	33,799	35,950
280447	A	BRUCE TEL CO - MS	6,335	5,798	5,435	5,855
280448	2	CALHOUN CITY TEL CO	7,301	7,468	7,789	7,124
280451	A	DECATUR TEL CO -MS	3,774	4,225	4,508	4,998
280452	2	DELTA TEL CO	9,397	9,165	12,609	14,142
280453	2	ALLTEL MISSISSIPPI	25,751	26,709	29,330	30,559
280454	2	FRANKLIN TEL CO - MS	19,576	20,840	23,611	25,924
280455	A	FULTON TEL CO	18,548	16,983	20,784	22,923
280456	2	GEORGETOWN TEL CO	668	725	792	688
280457	2	LAKESIDE TEL. CO.	1,069	1,210	1,383	1,641
280458	2	CENTURYTEL - N. MISS	67,731	74,883	82,045	81,496
280460	A	FRONTIER-MISSISSIPPI	12,429	12,838	14,665	15,113
280461	2	NOXAPATER TEL CO	1,877	1,976	2,147	2,508
280462	A	MOUND BAYOU TEL & CO	4,347	4,116	4,837	4,850
280466	2	SLEDGE TEL CO	1,588	1,668	1,920	2,039
280467	A	SMITHVILLE TEL CO	2,029	2,088	2,398	2,586
283301	2	SOUTHEAST MS TEL CO	10,727	11,249	11,955	10,692
285184	1	SO CENTRAL BELL-MS	3,854,600	4,135,260	4,445,212	4,614,077
287449	A	MYRTLE TEL CO	2,048	1,914	1,954	1,902

Table 8.6
Total Interstate Access Minutes by Study Area
(In Thousands)

Study Area ID Code	Type	Study Area Name	1997	1998	1999	2000
TOTAL		MISSOURI	9,463,812	9,708,653	10,525,338	10,885,232
420463	2	BPS TEL. CO.	10,984	10,943	11,581	12,242
420472	2	CASS COUNTY TEL. CO.	17,295	18,076	22,553	22,094
421186	1	GTE-MW-VERIZON(GTE)	329,363	368,297	377,794	480,788
421206	A	IAMO TEL CO - MO	2,472	2,757	3,572	3,505
421759	A	CRAW-KAN TEL COOP-MO	6,894	7,322	8,242	8,619
421789	1	KS ST DBA VERIZON MW	8,985	8,179	10,112	9,660
421807	2	MOKAN DIAL INC-MO	1,247	1,348	1,633	1,203
421846	1	GTE-MW VERIZON-MO	136,535	127,286	165,977	142,882
421860	A	ALMA TEL CO	625	686	854	884
421864	2	CHARITON VALLEY TEL	14,201	16,576	19,367	19,269
421865	2	CITIZENS TEL CO - MO	9,253	10,267	11,802	13,035
421866	2	OZARK TEL. CO.	8,709	8,595	9,988	10,216
421874	A	ELLINGTON TEL CO	3,244	3,340	4,003	3,465
421876	A	FARBER TEL CO	467	637	875	738
421882	2	FIDELITY TEL CO	32,389	35,735	40,262	41,038
421885	2	ALLTEL MISSOURI	128,569	132,579	156,567	160,692
421886	2	GOODMAN TEL CO	5,301	5,517	6,124	6,051
421887	A	GRANBY TEL CO - MO	7,498	6,227	7,725	7,429
421888	2	GRAND RIVER MUT-MO	33,308	34,861	38,741	34,195
421890	2	GREEN HILLS TEL CORP	8,771	6,652	8,360	8,574
421893	A	CHOCTAW TELEPHONE CO	1,155	1,500	1,722	1,661
421900	A	KLM TEL CO	3,024	3,247	3,477	4,124
421901	2	KINGDOM TELEPHONE CO	8,641	9,898	14,030	12,293
421908	2	LE-RU TELEPHONE CO	4,309	4,835	5,582	5,970
421912	2	MCDONALD COUNTY TEL	10,487	11,876	13,956	14,922
421914	2	MARK TWAIN RURAL TEL	9,094	8,433	11,387	12,155
421917	2	MID-MISSOURI TEL CO	7,819	8,606	10,254	9,819
421920	A	MILLER TEL CO - MO	2,510	3,074	3,268	3,463
421922	1	GTE MW VERIZON-MO	632,232	617,055	789,306	797,556
421927	A	NEW FLORENCE TEL CO	900	893	1,065	892
421928	2	NEW LONDON TEL CO	1,894	2,090	2,133	1,737
421929	2	HOLWAY TEL CO	1,237	1,165	1,345	1,384
421931	2	NE MISSOURI RURAL	21,096	22,768	25,818	29,137
421932	A	LATHROP TEL COMPANY	2,698	3,059	3,932	3,310
421934	2	ORCHARD FARM TEL CO	987	1,038	1,078	915
421935	2	OREGON FARMERS MUT	2,175	2,098	2,647	2,560
421936	A	PEACE VALLEY TEL CO	1,479	1,496	1,760	2,050
421942	A	ROCK PORT TEL CO	6,005	6,163	7,687	7,185
421945	A	SENECA TEL CO	8,396	9,225	9,431	9,789
421949	2	STEELVILLE TEL EXCH	7,795	7,152	8,186	12,502
421951	2	STOUTLAND TEL CO	2,948	2,977	3,420	3,005
421957	2	UTC OF MISSOURI	579,119	604,129	653,894	737,330
425213	1	SOUTHWESTERN BELL-MO	7,381,702	7,569,998	8,043,828	8,224,891
TOTAL		MONTANA	1,799,201	1,942,079	2,083,221	2,125,493
482235	2	BLACKFOOT TEL COOP	30,338	30,219	34,768	27,898
482241	2	HOT SPRINGS TEL CO	3,005	2,739	2,391	2,513
482242	2	INTERBEL TEL COOP	6,193	6,885	7,960	8,510
482244	2	LINCOLN TEL CO INC	2,959	3,008	3,583	3,402
482246	2	MID-RIVERS TEL COOP	34,161	35,548	39,955	41,476
482247	2	NEMONT TEL COOP-MT	43,507	43,977	47,743	45,177
482248	2	NORTHERN TEL COOP	4,808	4,614	5,387	5,184
482249	2	CENTURYTEL-MONTANA	181,956	195,733	205,383	231,680
482250	2	PROJECT TEL CO	17,833	17,561	20,784	21,818
482251	2	RANGE TEL COOP-MT	12,726	14,712	16,729	17,206

Table 8.6
Total Interstate Access Minutes by Study Area
(In Thousands)

Study Area ID Code	Type	Study Area Name	1997	1998	1999	2000
		MONTANA (CONT.)				
482252	A	RONAN TEL CO	12,431	11,732	12,435	11,748
482254	2	SOUTHERN MONTANA TEL	2,920	2,889	3,194	3,444
482255	2	3-RIVERS TEL COOP	55,308	57,093	62,135	61,368
482257	2	TRIANGLE TEL COOP	31,449	34,389	37,158	33,693
483308	2	CLARK FORK TELECOM	33,171	34,463	38,461	34,291
483310	2	CENTRAL MONTANA	26,962	29,853	29,200	25,864
484322	2	CITIZENS-MONTANA	30,090	25,831	31,942	35,392
485104	1	QWEST CORP-MT	1,269,385	1,390,833	1,484,013	1,514,830
TOTAL		NEBRASKA	3,016,566	3,299,095	3,426,128	3,432,456
371128	2	CITIZENS-NE-FT KEARN	137,384	155,004	161,034	174,794
371516	2	ARAPAHOE TEL CO	6,152	8,391	7,926	7,173
371517	2	ARLINGTON TEL CO	2,419	2,279	2,544	2,402
371518	2	ELSIE COMM., INC.	832	929	874	672
371524	2	BLAIR TEL CO	30,306	28,321	27,109	25,848
371525	2	THREE RIVER TELCO	3,847	3,239	3,781	3,562
371526	2	CAMBRIDGE TEL CO -NE	3,427	3,513	3,858	3,391
371530	A	CONSOLIDATED TELCO	5,612	6,813	4,963	6,170
371531	2	CLARKS TEL CO	1,818	2,177	2,722	3,194
371532	A	CONSOLIDATED TEL CO	9,816	12,094	8,111	9,018
371534	2	COZAD TEL CO	7,601	6,947	9,075	8,162
371536	2	CURTIS TEL CO	2,359	2,315	2,440	2,113
371537	2	DALTON TEL CO, INC	5,032	6,266	4,815	5,819
371540	2	DILLER TEL CO	1,967	2,161	2,583	2,227
371542	2	EASTERN NEBRASKA TEL	8,380	7,784	8,728	8,306
371545	A	EUSTIS ACQUISITION	1,084	1,188	1,426	1,281
371553	2	GLENWOOD TEL MEMBER	5,542	4,983	6,158	6,431
371555	A	HAMILTON TEL CO	19,630	19,789	22,252	21,849
371556	A	HARTINGTON TEL CO	14,500	13,293	13,711	18,137
371557	2	HARTMAN TEL EXCH INC	1,309	1,339	1,699	1,635
371558	2	HEMINGFORD COOP TEL	2,332	2,493	3,215	2,643
371559	A	HENDERSON CO-OP TEL	2,709	2,644	2,916	3,036
371561	A	HERSHEY COOP TEL CO	3,272	3,008	2,968	2,678
371562	A	HOME ACQUISITION CO.	2,425	2,570	2,944	3,110
371563	A	HOOPER TEL CO	2,605	2,633	2,787	2,505
371565	A	K & M TEL CO, INC	1,306	1,312	1,482	1,610
371567	2	KEYSTONE-ARTHUR TEL	1,972	1,750	1,934	1,767
371568	1	ALLTEL NEBRASKA, INC	694,883	774,084	820,654	869,396
371574	2	NEBRASKA CENTRAL TEL	22,421	23,269	27,629	27,465
371576	2	NORTHEAST NEBRASKA	18,713	20,058	21,527	19,298
371577	2	GREAT PLAINS COMMUN	80,365	83,507	86,532	87,055
371581	A	PIERCE TEL CO	3,853	3,787	3,981	4,055
371582	A	PLAINVIEW TEL CO	2,450	2,313	2,698	2,838
371586	2	ROCK COUNTY TEL CO	2,528	2,342	2,472	2,514
371590	A	SODTOWN TEL CO	209	225	215	197
371591	2	SE NEBRASKA TEL CO	14,400	12,687	12,485	15,895
371592	2	STANTON TELECOM INC.	11,534	9,712	11,041	6,614
371595	2	UTC OF THE WEST-NE	91,108	97,814	111,128	115,171
371597	2	WAUNETA TEL CO	1,506	1,570	1,745	1,665
372455	2	BENKELMAN TEL CO	3,304	3,248	3,749	3,265
375143	1	QWEST CORP-NE	1,783,654	1,959,242	2,006,214	1,947,496
TOTAL		NEVADA	5,120,938	4,963,669	5,291,306	5,954,424
552220	2	FILER MUTUAL TEL -NV	4,160	3,783	3,048	4,236
552223	2	CENTURY-GEM STATE-NV	2,179	1,367	1,329	2,190

Table 8.6
Total Interstate Access Minutes by Study Area
(In Thousands)

Study Area ID Code	Type	Study Area Name	1997	1998	1999	2000
		NEVADA (CONT.)				
552233	2	RURAL TEL CO - NV	8,461	9,796	6,240	4,568
552284	2	BEEHIVE TEL CO - NV	237	2,849	6,218	4,525
552302	1	VERIZON CALIF-NV	151,491	139,323	168,535	171,204
552348	1	CENTEL OF NV	3,463,718	3,649,625	3,887,584	4,117,325
552349	2	CHURCHILL-CC COMM.	50,016	51,386	51,478	48,716
552351	2	LINCOLN CTY TEL SYS	6,905	6,661	7,288	8,173
552353	2	MOAPA VALLEY TEL CO.	12,213	12,344	13,594	13,871
552356	2	RIO VIRGIN TEL CO	28,613	32,120	33,751	34,686
553304	2	HUMBOLDT TEL CO	3,327	3,557	4,505	4,666
554431	2	CITIZENS NV-NORTH	129,101	76,213	105,334	109,558
554432	2	CITIZENS NV-SOUTH	9,001	5,223	9,910	12,173
555173	1	NEVADA BELL	1,251,516	969,422	992,492	1,418,533
TOTAL		NEW HAMPSHIRE	3,391,028	3,613,057	3,755,977	3,844,146
120038	2	BRETTON WOODS TEL CO	2,069	2,266	3,347	3,068
120039	2	GRANITE STATE TEL	37,205	40,681	43,136	40,993
120042	A	DIXVILLE TEL CO	481	333	297	439
120043	A	DUNBARTON TEL CO	5,585	6,245	6,955	7,219
120045	2	KEARSARGE TEL CO	37,500	40,512	41,545	40,702
120047	2	MERRIMACK COUNTY TEL	26,848	28,064	29,089	28,674
120049	2	UNION TEL CO	19,704	21,900	22,376	23,176
120050	2	WILTON TEL CO - NH	16,329	16,395	15,479	20,108
123321	2	MCTA, INC.	53,621	54,113	56,840	59,559
125113	1	VERIZON NEWHAMPSHIRE	3,191,684	3,402,549	3,536,915	3,620,208
TOTAL		NEW JERSEY	22,628,636	23,121,720	24,156,343	25,144,243
160135	2	WARWICK VALLEY-NJ	26,464	28,610	31,984	32,882
160138	1	UNITED TEL - NJ, INC	708,030	739,119	786,116	838,619
165120	1	VERIZON NEW JERSEY	21,894,142	22,353,991	23,338,242	24,272,741
TOTAL		NEW MEXICO	3,315,915	3,501,679	3,655,424	3,847,838
491164	2	VALOR-NM#1	152,137	169,848	165,276	173,745
491193	2	VALOR-NM#2	123,721	138,614	135,162	149,967
492066	2	DELL TEL CO-OP - NM	803	802	701	1,475
492176	2	VALLEY TEL COOP - NM	6,843	6,652	6,718	5,284
492259	2	BACA VALLEY TEL CO	2,562	2,908	3,076	2,978
492262	2	ENMR TEL COOP INC-NM	41,828	45,012	50,742	51,077
492263	2	LA JICARITA RURAL	6,270	6,611	7,257	6,752
492264	2	LEACO RURAL TEL COOP	7,787	7,861	9,078	9,059
492265	2	TULAROSA BASIN TEL.	15,088	18,559	19,006	16,795
492268	2	WESTERN NEW MEXICO	29,526	26,671	29,074	27,380
492270	2	PENASCO VALLEY TEL	10,331	10,147	11,596	12,517
492272	2	ROOSEVELT CNTY RURAL	5,246	7,807	9,190	8,525
492274	2	CENTURYTEL SW-NM	17,068	16,590	17,424	19,840
494449	2	NAVAJO COMMUN-NM	19,706	14,736	23,361	27,469
495105	1	QWEST CORP-NM	2,877,001	3,028,860	3,167,764	3,334,974
TOTAL		NEW YORK	35,949,711	37,537,229	38,804,478	36,835,459
150071	2	ARMSTRONG TEL CO-NY	8,145	7,623	8,028	8,716
150072	2	FRONTIER-AUSABLE VAL	13,991	14,912	15,229	18,339
150073	2	BERKSHIRE TEL CORP	14,062	14,388	15,937	16,387
150076	A	CASSADAGA TEL CORP	3,279	3,232	3,442	3,515
150077	2	CHAMPLAIN TEL CO	20,151	19,939	21,816	22,108
150078	2	CHAUTAUQUA & ERIE	27,691	28,641	31,675	34,378
150079	2	CHAZY & WESTPORT	8,737	9,057	9,219	8,424

Table 8.6
Total Interstate Access Minutes by Study Area
(In Thousands)

Study Area ID Code	Type	Study Area Name	1997	1998	1999	2000
		NEW YORK (CONT.)				
150081	2	CITIZENS HAMMOND NY	2,108	2,715	2,802	2,115
150084	2	TACONIC TEL CORP	70,548	75,752	81,402	86,836
150085	2	CROWN POINT TEL CORP	2,108	2,191	2,458	2,825
150088	A	DELHI TEL CO	12,604	12,947	14,620	16,038
150089	2	DEPOSIT TEL CO	16,137	19,342	22,587	21,445
150091	2	DUNKIRK & FREDONIA	21,374	22,886	24,228	24,856
150092	2	EDWARDS TEL CO	3,311	3,618	3,770	3,461
150093	2	EMPIRE TEL CORP	18,813	20,046	22,861	17,372
150095	2	FISHERS ISLAND TEL	2,764	2,873	2,839	3,203
150097	2	GERMANTOWN TEL CO	6,518	6,947	6,714	7,619
150099	2	HANCOCK TEL CO	4,492	4,583	5,230	5,651
150100	2	FRONTIER COMM OF NY	216,392	233,662	269,336	272,643
150104	2	MARGARETVILLE TEL CO	7,166	7,746	8,880	9,367
150105	2	MIDDLEBURGH TEL CO	11,842	12,221	14,830	16,122
150106	2	ALLTEL NY-FULTON	106,284	110,821	117,256	113,817
150107	2	NEWPORT TEL CO	5,800	6,232	6,486	5,654
150108	2	NICHOLVILLE TEL CO	4,682	5,435	5,197	5,568
150109	2	ALLTEL NY-JAMESTOWN	121,997	126,433	131,844	136,260
150110	2	OGDEN TEL CO	33,853	33,853	33,853	49,381
150111	2	ONEIDA COUNTY RURAL	7,260	7,930	7,792	8,189
150112	A	ONTARIO TEL CO, INC.	11,020	11,946	12,858	14,276
150113	2	ALLTEL NY-RED JACKET	6,846	7,089	8,136	8,045
150114	2	ORISKANY FALLS TEL	1,200	1,239	1,202	1,100
150116	2	PATTERSONVILLE TEL	3,523	3,710	4,012	3,963
150118	2	PORT BYRON TEL CO	6,039	5,985	5,754	5,667
150121	1	FRONTIER-ROCHESTER	1,248,879	1,283,355	1,305,754	1,374,716
150122	2	FRONTIER-SENECA GORH	18,183	20,176	21,565	22,128
150125	A	STATE TEL CO	16,087	16,426	17,541	19,323
150128	2	FRONTIER-SYLVAN LAKE	53,530	57,443	63,964	68,157
150129	2	TOWNSHIP TEL CO	8,006	8,466	8,718	8,436
150131	2	TRUMANSBURG TEL CO.	14,572	15,945	17,687	19,724
150133	2	VERNON TEL CO	5,849	5,723	5,895	5,200
150135	2	WARWICK VALLEY-NY	64,398	71,525	81,497	85,537
154532	1	CITIZENS TELECOM-NY	569,607	608,200	693,543	619,128
154533	1	CITIZENS-RED HOOK	41,050	43,733	39,859	35,582
154534	1	CITIZENS-WEST. CNTY	50,469	53,669	63,774	56,931
155130	1	VERZION NEW YORK	33,058,342	34,506,577	35,562,391	33,567,257
TOTAL		NORTH CAROLINA	13,717,355	14,665,572	15,963,798	16,557,375
230468	2	ATLANTIC MEMBERSHIP	82,937	94,939	102,893	116,190
230469	2	BARNARDSVILLE TEL CO	3,624	3,984	4,019	4,232
230470	1	CAROLINA TEL & TEL	3,047,359	3,323,072	3,769,333	3,980,607
230471	2	CENTEL OF NC	535,856	597,240	676,146	732,050
230473	2	CITIZENS TEL CO	54,245	55,380	60,078	67,973
230474	2	CONCORD TEL CO	232,591	265,470	315,299	328,028
230476	2	ALLTEL CAROLINA-NO	598,724	669,312	745,889	729,749
230478	A	ELLERBE TEL CO	5,129	5,562	6,390	6,401
230479	1	VERIZON SOUTH-NC	753,463	696,586	869,819	931,884
230483	2	LEXCOM TELEPHONE CO.	64,987	74,294	82,069	83,161
230485	A	MEBTEL, INC.	23,570	27,220	33,554	36,921
230491	A	N.ST. DBA N. ST.COMM	270,913	296,571	326,873	351,252
230494	A	PINEVILLE TEL CO	6,036	6,392	6,941	6,496
230495	A	RANDOLPH TEL CO	9,157	9,433	10,415	11,468
230496	A	RANDOLPH MEMBERSHIP	13,641	14,340	16,437	17,983
230497	A	PIEDMONT MEMBERSHIP	5,071	5,324	5,383	6,412

Table 8.6
Total Interstate Access Minutes by Study Area
(In Thousands)

Study Area ID Code	Type	Study Area Name	1997	1998	1999	2000
		NORTH CAROLINA (CONT.)				
230498	2	SALUDA MOUNTAIN TEL	5,048	7,175	8,132	8,122
230500	A	SERVICE TEL CO	4,258	10,528	17,949	19,391
230501	A	SKYLINE MEMBERSHIP	71,691	75,953	85,375	90,449
230502	2	STAR MEMBERSHIP CORP	32,106	35,953	45,759	51,287
230503	A	SURRY MEMBERSHIP	24,301	26,077	30,866	32,452
230505	A	TRI COUNTY TEL MEMBR	5,213	5,699	6,336	6,502
230509	1	VERIZON S-NC(CONTEL)	336,472	322,441	412,000	450,595
230510	2	WILKES MEMBERSHIP	15,765	17,918	20,501	21,790
230511	A	YADKIN VALLEY TEL	47,183	52,016	59,422	67,293
235193	1	SOUTHERN BELL-NC	7,468,015	7,966,692	8,245,922	8,398,688
TOTAL		NORTH DAKOTA	1,272,955	1,301,573	1,398,695	1,398,225
381131	2	CITIZENS TELECOMM-ND	0	0	0	2,778
381447	2	NORTH DAKOTA TEL CO	62,654	65,656	69,726	63,421
381509	A	WOLVERTON TEL CO	945	834	930	844
381601	A	ABSARAKA COOP TEL CO	99	104	93	101
381604	2	BEK COMM. COOP.	13,898	13,531	20,947	24,052
381607	2	CONSOLIDATED TELCOM	29,195	30,057	34,479	37,202
381610	2	DAKOTA CENTRAL COOP	15,708	15,944	17,933	17,385
381611	2	DICKEY RURAL COOP	24,651	29,566	30,782	33,815
381614	A	POLAR TELECOMM.	4,376	4,221	4,550	4,216
381615	A	GRIGGS COUNTY TEL CO	5,898	5,304	6,974	6,611
381616	2	INTER-COMMUNITY TEL	10,036	8,626	9,575	10,114
381617	2	MIDSTATE TEL CO	7,223	4,338	7,227	7,865
381622	A	MOORE & LIBERTY TEL	3,232	2,688	3,374	3,094
381623	A	NOONAN FARMERS TEL	637	1,043	1,020	1,795
381625	A	NORTHWEST COMM COOP	16,940	15,905	18,937	19,302
381630	2	POLAR COMM MUT AID	26,570	25,472	25,979	22,702
381631	A	RED RIVER RURAL TEL	10,742	10,061	11,359	10,805
381632	2	RESERVATION TEL COOP	20,712	20,824	24,702	25,513
381636	A	UNITED TEL MUTUAL	23,965	34,958	41,639	38,344
381637	2	W. RIVER TELECOM.	47,832	49,915	53,330	52,338
381638	A	MIDSTATE COMM.	4,585	4,211	5,180	4,822
382247	A	NEMONT TEL COOP - ND	867	813	1,001	1,045
383303	A	SRT COMMUNICATIONS	128,444	136,732	155,486	156,762
385144	1	QWEST CORP-ND	813,744	820,771	853,470	853,298
TOTAL		NORTHERN MARIANA ISLANDS	25,436	57,982	58,841	88,724
653700	2	MICRONESIAN TELECOMM	25,436	57,982	58,841	88,724
TOTAL		OHIO	16,296,909	16,779,065	17,564,964	18,105,745
300585	A	ARCADIA TEL CO	1,435	1,599	1,653	1,643
300586	A	THE ARTHUR MUTUAL	2,879	3,009	3,334	3,739
300588	A	AYERSVILLE TEL CO	2,253	2,649	2,986	3,161
300589	A	BASCOM MUTUAL TEL CO	914	937	1,035	1,405
300590	A	BENTON RIDGE TEL CO	2,166	2,427	2,801	3,016
300591	A	BUCKLAND MUTUAL TEL	1,428	1,632	1,825	2,139
300594	A	THE CHAMPAIGN TEL CO	19,092	17,583	20,790	19,966
300597	2	THE CHILLICOTHE TEL	73,051	55,014	67,740	80,808
300598	2	MCCLURE TEL CO	1,564	2,008	2,277	2,233
300604	A	COLUMBUS GROVE TEL	3,003	3,571	3,958	4,492
300606	A	CONNEAUT TEL CO	15,827	15,818	17,827	22,089
300607	2	CONTINENTAL OF OHIO	3,773	3,999	4,341	4,566
300609	A	DOYLESTOWN TEL CO	7,908	9,449	10,314	10,109
300612	2	FARMERS MUTUAL TEL	868	1,090	983	947

Table 8.6
Total Interstate Access Minutes by Study Area
(In Thousands)

Study Area ID Code	Type	Study Area Name	1997	1998	1999	2000
		OHIO (CONT.)				
300613	2	LITTLE MIAMI COMM.	5,173	5,323	5,730	5,562
300614	A	FORT JENNINGS TEL CO	1,246	1,586	1,908	2,017
300615	1	VERIZON NORTH-OH	1,974,172	2,229,051	2,240,601	2,374,752
300618	A	GERMANTOWN INDEPEND	7,262	8,048	8,927	8,835
300619	A	GLANDORF TEL CO	1,126	1,591	1,722	1,986
300625	A	KALIDA TEL CO	2,481	2,391	2,852	3,208
300630	2	CENTURYTEL OF OHIO	173,544	169,182	219,230	231,652
300633	A	MIDDLE POINT HOME	1,589	1,849	1,988	2,059
300634	A	MINFORD TEL CO	5,137	5,861	6,766	8,183
300639	A	THE NEW KNOXVILLE	3,338	3,655	3,706	3,834
300644	2	THE NOVA TEL CO	2,653	3,339	3,849	3,752
300645	A	OAKWOOD TEL CO	2,045	2,068	2,361	2,420
300649	2	ORWELL TEL CO	12,858	14,545	15,754	17,573
300650	A	OTTOVILLE MUTUAL	2,161	2,168	2,402	2,414
300651	A	PATTERSONVILLE TEL	673	668	805	1,006
300654	A	RIDGEVILLE TEL CO	1,668	1,815	1,964	2,173
300656	A	SHERWOOD MUTUAL TEL	2,514	2,904	3,295	3,663
300658	2	SYCAMORE TEL CO	3,578	4,370	5,306	5,638
300659	A	TELEPHONE SERVICE	22,387	26,133	28,669	29,719
300661	1	UTC OF OHIO	1,231,634	1,351,954	1,488,210	1,652,734
300662	A	VANLUE TEL CO	1,598	1,648	1,625	1,534
300663	A	VAUGHNSVILLE TEL CO	657	728	811	950
300664	A	WABASH MUTUAL TEL CO	1,329	1,642	1,806	2,001
300665	2	ALLTEL OHIO INC.	285,335	309,841	334,586	324,233
300666	2	WESTERN RESERVE TEL	492,625	522,717	561,117	561,659
300682	2	FRONTIER-MI-OH	1,847	2,029	2,288	2,418
305062	1	CINCINNATI BELL-OH	2,355,054	1,958,691	1,979,441	1,913,392
305150	1	OHIO BELL TEL CO	9,565,065	10,022,485	10,495,385	10,776,066
TOTAL		OKLAHOMA	5,511,039	5,811,776	6,180,845	6,365,219
431165	2	VALOR-OK	336,087	375,697	395,058	405,741
431704	A	LAVACA TEL CO-OK	3,543	3,933	4,221	4,317
431788	2	KANOKLA TEL ASSN-OK	4,506	4,663	4,493	3,617
431831	2	S. CENTRAL TEL - OK	1,046	1,359	26,421	47,828
431965	2	ALLTEL OKLAHOMA INC	37,281	36,526	41,678	40,018
431966	2	ATLAS TEL CO	6,384	7,128	8,650	7,932
431968	A	BEGGS TEL CO	3,311	3,077	3,789	3,762
431969	2	BIXBY TEL CO	18,962	21,910	26,015	26,015
431974	2	CANADIAN VALLEY TEL	2,785	2,483	3,292	2,977
431976	2	CARNEGIE TEL CO INC	3,774	3,743	4,282	4,306
431977	2	CENTRAL OKLAHOMA TEL	5,047	5,042	5,689	7,085
431979	2	CHEROKEE TEL CO	19,357	18,255	20,172	19,148
431980	2	CHICKASAW TEL CO	28,454	30,690	30,922	33,240
431981	2	CHOUTEAU TEL CO	7,624	7,398	9,913	10,260
431982	2	CIMARRON TEL CO	14,859	15,002	18,452	17,431
431984	2	OKLAHOMA COMM SYSTEM	35,157	36,404	41,590	37,379
431985	2	CROSS TEL CO	20,796	21,575	25,428	26,897
431988	2	DOBSON TEL CO	11,711	12,407	16,086	17,513
431994	2	GRAND TEL CO INC	6,624	7,180	9,916	10,285
431995	2	HINTON TEL CO	8,904	8,847	9,064	9,897
432006	2	MCLOUD TEL CO	16,202	21,396	19,100	19,348
432008	A	MEDICINE PARK TEL CO	1,958	2,332	2,359	2,838
432010	2	MID-AMERICA TEL INC	3,876	3,712	4,037	3,562
432011	2	OKLAHOMA ALLTEL, INC	53,162	55,523	63,290	63,449
432013	2	OKLAHOMA TEL & TEL	5,165	4,606	5,510	6,223

Table 8.6
Total Interstate Access Minutes by Study Area
(In Thousands)

Study Area ID Code	Type	Study Area Name	1997	1998	1999	2000
		OKLAHOMA (CONT.)				
432014	2	OKLAHOMA WESTERN TEL	9,797	8,836	9,020	11,262
432016	2	PANHANDLE TEL COOP	70,643	81,072	92,003	99,642
432017	2	PINE TELEPHONE CO	20,580	23,935	20,665	22,736
432018	2	PIONEER TEL COOP INC	132,386	130,313	145,010	145,753
432020	2	POTTAWATOMIE TEL CO	4,376	4,355	5,522	5,612
432022	2	SALINA-SPAVINAW TEL	15,530	18,361	22,002	23,515
432023	A	SHIDLER TEL CO	1,604	1,566	1,761	1,737
432025	2	SW OKLAHOMA TEL CO	2,212	2,446	2,701	2,593
432029	2	TERRAL TEL CO	1,293	1,004	975	999
432030	2	TOTAH TELEPHONE CO	5,861	7,919	9,769	7,187
432032	2	VALLIANT TEL CO	5,802	6,707	7,201	8,746
432034	2	WYANDOTTE TEL CO	2,818	2,955	3,286	3,005
432141	A	SANTA ROSA TEL COOP	2,460	2,277	2,579	2,479
435215	1	SOUTHWESTERN BELL-OK	4,579,101	4,809,143	5,058,928	5,198,885
TOTAL		OREGON	6,491,282	6,958,683	7,360,207	7,509,210
532226	2	MIDVALE TEL EXCH -OR	963	981	1,529	1,271
532359	2	BEAVER CREEK COOP	10,949	11,539	12,016	11,664
532361	2	CENTURYTEL-EA OREGON	194,976	197,076	214,563	210,288
532362	2	CANBY TEL ASSN	26,321	27,189	30,533	33,054
532363	2	CLEAR CREEK MUTUAL	9,292	10,152	10,474	10,523
532364	2	COLTON TEL CO	3,021	3,520	3,589	3,109
532369	2	EAGLE TEL SYSTEMS	1,515	1,264	1,242	1,312
532371	2	CASCADE UTIL INC	23,719	25,118	25,163	25,538
532373	2	GERVAIS TELEPHONE CO	2,735	2,889	3,327	3,069
532375	2	ROOME TELECOMM INC	3,467	3,355	2,645	2,607
532376	2	HELIX TEL CO.	738	852	1,061	1,140
532377	2	HOME TELEPHONE CO	1,768	1,694	1,753	1,497
532378	2	TRANS-CASCADES TEL	423	540	663	634
532383	2	MOLALLA TEL CO.	14,254	16,132	16,191	17,315
532384	2	MONITOR COOP TEL	1,705	1,748	1,842	1,944
532385	2	MONROE TELEPHONE CO.	1,694	1,575	1,472	1,409
532386	A	MT. ANGEL TEL CO.	4,500	4,738	4,924	4,945
532387	2	NEHALEM TEL & TEL	5,729	5,900	6,281	6,244
532388	2	NORTH STATE TEL CO.	1,798	2,082	2,559	2,507
532389	2	OREGON TEL CORP	5,803	6,259	8,258	7,782
532390	2	OREGON-IDAHO UTIL.	4,103	3,881	3,795	4,054
532391	A	PEOPLES TEL CO. - OR	3,840	3,322	3,854	3,886
532392	2	PINE TEL SYSTEM INC.	2,699	2,825	3,159	3,285
532393	2	PIONEER TEL COOP	38,003	41,227	44,243	42,343
532396	A	ST PAUL COOP ASSN	1,280	1,352	1,823	1,754
532397	2	SCIO MUTUAL TEL ASSN	4,728	5,222	5,358	5,520
532399	A	STAYTON COOP TEL CO	16,464	16,987	18,845	19,088
532400	2	UTC OF THE NW - OR	183,499	197,800	210,971	231,686
532404	2	ASOTIN TEL - OR	476	429	439	511
532416	1	VERIZON N'WEST-OR	1,580,824	1,584,966	1,739,261	1,826,287
532456	2	MALHEUR HOME TEL CO	57,838	58,181	64,605	68,685
533401	2	CITIZENS-OREGON	44,359	44,958	47,235	47,640
535163	1	QWEST CORP-OR	4,237,803	4,672,930	4,866,531	4,906,620
TOTAL		PENNSYLVANIA	21,046,779	21,696,458	22,914,450	22,877,928
170145	A	THE BENTLEYVILLE TEL	8,016	8,771	9,380	7,640
170149	2	FRONTIER-BREEZEWOOD	14,742	15,302	16,726	17,068
170151	A	BUFFALO VALLEY TEL	55,228	54,103	60,700	57,499
170152	2	FRONTIER-CANTON	8,267	8,750	9,273	9,348

Table 8.6
Total Interstate Access Minutes by Study Area
(In Thousands)

Study Area ID Code	Type	Study Area Name	1997	1998	1999	2000
		PENSYLVANIA (CONT.)				
170156	A	CITIZENS - KECKSBURG	9,432	9,671	11,424	12,182
170161	A	COMMONWEALTH TEL ENT	497,749	527,342	575,811	611,377
170162	A	THE CONESTOGA TEL	105,313	117,110	127,862	134,972
170165	A	DENVER & EPHRATA	111,901	126,734	140,513	149,023
170168	2	FRONTIER-PA	64,584	67,934	73,912	74,012
170169	1	VERIZON NORTH-PA	1,312,871	1,263,894	1,433,367	1,508,254
170170	1	VERIZON N-PA(CONTEL)	151,123	150,302	190,227	190,548
170171	A	HICKORY TEL CO	2,929	2,928	3,308	3,774
170175	A	IRONTON TEL CO	10,507	12,778	14,554	15,512
170176	2	ALLTEL PENNSYLVANIA	475,850	505,573	543,807	538,397
170177	2	LACKAWAXEN TEL CO	11,232	10,619	12,695	12,931
170178	2	FRONTIER-LAKEWOOD	2,878	3,162	3,459	3,585
170179	A	LAUREL HIGHLAND TEL	8,113	8,289	9,273	6,822
170183	2	MAHANOY & MAHANTONGO	5,715	6,018	6,285	5,629
170185	A	MARIANNA - SCENERY	5,937	6,955	9,158	9,422
170189	2	ARMSTRONG TEL CO-PA	4,171	4,137	4,312	5,073
170191	A	NORTH EASTERN PA TEL	31,085	34,831	34,843	33,714
170192	2	NORTH PENN TEL CO	17,985	19,370	25,919	20,277
170193	A	NORTH PITTSBURGH TEL	211,031	220,587	243,681	270,488
170194	2	FRONTIER-OSWAYO RIVR	6,150	6,480	7,480	8,383
170195	A	ARMSTRONG TEL NORTH	1,280	1,399	1,472	1,509
170196	A	PALMERTON TEL CO	31,369	35,186	39,508	34,017
170197	A	PENNSYLVANIA TEL CO	1,940	2,159	2,240	2,554
170200	A	PYMATUNING IND TEL	6,491	6,429	6,853	6,635
170201	1	VERIZON N-PA(QUAKER)	107,806	107,784	146,845	157,260
170204	A	SOUTH CANAAN TEL CO	8,626	9,162	7,530	5,993
170206	2	SUGAR VALLEY TEL CO	1,993	2,237	2,459	2,348
170209	1	UTC OF PENNSYLVANIA	857,774	906,118	962,891	1,063,427
170210	A	VENUS TEL CORP	3,215	3,462	3,960	5,182
170215	A	YUKON - WALTZ TEL CO	2,634	2,648	2,925	2,797
170277	A	WEST SIDE TEL CO-PA	93	132	124	199
175000	1	VERIZON PENNSYLVANIA	16,890,750	17,428,103	18,169,673	17,890,077
TOTAL		PUERTO RICO	1,990,511	2,154,953	2,761,982	2,565,321
633200	1	P R T C - CENTRAL	247,694	270,449	354,131	319,349
633201	1	PUERTO RICO TEL CO	1,742,817	1,884,504	2,407,851	2,245,972
TOTAL		RHODE ISLAND	2,254,975	2,383,904	2,499,112	2,530,132
585114	1	VERIZON RHODE ISLAND	2,254,975	2,383,904	2,499,112	2,530,132
TOTAL		SOUTH CAROLINA	6,981,868	7,481,695	7,960,832	8,174,711
240479	1	VERIZON SOUTH-SC	627,885	637,838	724,867	732,712
240506	2	UTC OF THE CAROLINAS	293,081	311,629	339,249	366,173
240512	2	BLUFFTON TEL. CO.	30,680	38,787	50,939	63,370
240515	A	CHESNEE TEL CO	11,121	11,201	11,853	13,377
240516	A	CHESTER TEL CO - SC	45,840	50,063	44,047	52,466
240517	2	ALLTEL SO CAROLINA	133,392	150,255	169,822	167,485
240520	2	FARMERS TEL COOP	164,111	167,012	195,101	221,673
240521	2	FORT MILL TEL CO	68,959	77,802	99,579	111,371
240523	2	HARGRAY TEL CO	210,365	197,718	218,925	236,576
240524	A	HEATH SPRINGS TEL CO	3,150	3,259	3,857	3,651
240526	1	VERIZON S-SC(CONTEL)	79,252	69,965	101,119	104,807
240527	2	HOME TEL CO	47,001	50,400	53,916	54,420
240528	2	HORRY TEL COOP	229,241	252,875	281,785	291,863
240531	2	LANCASTER TEL CO	47,083	54,052	68,789	76,370

Table 8.6
Total Interstate Access Minutes by Study Area
(In Thousands)

Study Area ID Code	Type	Study Area Name	1997	1998	1999	2000
		SOUTH CAROLINA (CONT.)				
240532	A	LOCKHART TEL CO INC	1,292	1,060	955	708
240533	2	MCCLELLANVILLE TEL	4,416	4,461	4,970	5,481
240535	A	NORWAY TEL CO	1,554	1,717	1,833	1,972
240536	A	PALMETTO RURAL COOP	32,932	38,070	44,425	46,621
240538	2	PIEDMONT RURAL COOP	25,568	29,974	31,654	36,319
240539	2	PBT TELECOM, INC.	25,652	31,682	37,579	53,907
240541	A	RIDGEWAY TEL CO	4,848	5,297	4,758	5,774
240542	2	ROCK HILL TEL CO	150,087	170,530	210,329	227,260
240544	A	ST STEPHEN TEL CO	12,677	16,117	29,751	30,442
240546	A	SANDHILL TEL COOP	35,962	37,086	43,097	46,250
240550	2	WEST CAROLINA RURAL	27,678	26,863	30,384	33,282
240551	2	WILLISTON TEL CO	11,225	11,899	12,519	12,877
245194	1	SOUTHERN BELL-SC	4,656,818	5,034,084	5,144,732	5,177,505
TOTAL		SOUTH DAKOTA	1,333,964	1,486,725	1,611,945	1,564,006
391640	A	ARMOUR INDEPENDENT	5,692	4,346	5,029	3,815
391642	A	BALTIC TELECOM COOP.	6,293	7,465	9,873	9,870
391647	2	CHEYENNE RIVER SIOUX	8,874	9,557	10,824	11,552
391649	A	BERESFORD MUNICIPAL	3,511	3,497	4,441	3,855
391650	A	CITY OF BROOKINGS	50,059	45,755	51,773	44,470
391652	2	DAKOTA COMM TEL.	17,568	16,843	17,823	17,224
391653	A	CITY OF FAITH MUNIC	1,268	1,336	1,404	1,234
391654	A	INTERSTATE TELECOMM.	36,451	36,112	41,434	39,826
391657	A	SPLITROCK TELECOM	19,392	18,716	21,058	19,817
391659	2	GOLDEN WEST TELECOMM	39,624	42,921	49,051	48,766
391660	A	MT RUSHMORE TEL	19,410	22,088	23,036	21,622
391661	A	HANSON COUNTY TEL CO	4,796	4,237	4,773	4,507
391664	A	JAMES VALLEY COOP	11,592	10,530	11,343	11,043
391666	2	JEFFERSON TEL CO -SD	3,106	3,081	3,263	2,922
391667	2	KADOKA TELEPHONE CO	2,017	1,646	1,778	1,462
391668	2	KENNEBEC TEL CO	2,571	2,465	2,880	1,846
391669	A	MCCOOK COOP TEL CO	1,740	1,703	1,786	1,650
391670	A	MIDSTATE COMM., INC.	12,649	12,697	13,381	12,585
391671	A	WEST RIVER(MOBRIDGE)	9,462	10,174	11,949	10,935
391674	A	ROBERTS COUNTY COOP	6,344	5,062	6,531	5,591
391676	2	SANTEL COMM. COOP.	14,701	16,913	17,016	16,069
391677	A	SIOUX VALLEY TEL. CO	14,598	15,805	17,929	16,838
391679	2	STOCKHOLM-STRANDBURG	2,370	2,172	2,249	2,208
391680	2	SULLY BUTTES TEL	30,869	30,896	32,131	33,011
391682	A	TRI-COUNTY TELCOM	1,644	1,572	1,636	1,606
391684	A	UNION TEL CO.	4,321	4,236	4,590	4,220
391685	2	VALLEY TELECOMM.	10,166	9,795	10,928	10,578
391686	2	VIVIAN TELEPHONE CO	46,897	51,161	60,016	58,900
391688	A	WESTERN TEL CO.	2,923	2,487	3,227	2,425
391689	2	WEST RIVER COOP	14,997	16,043	16,836	16,778
395145	1	QWEST CORP-SD	928,061	1,075,415	1,151,958	1,126,781
TOTAL		TENNESSEE	9,895,422	10,297,714	10,537,897	10,523,906
290280	2	ARDMORE TEL CO	23,239	23,650	26,121	28,766
290552	2	CENTURYTEL-ADAMSVILL	20,623	20,973	22,740	23,696
290553	A	BEN LOMAND RURAL	61,458	64,242	73,006	76,961
290554	A	BLEDSOE TEL COOP	19,713	20,156	23,382	27,814
290557	2	CENTURY-CLAIBORNE	19,776	21,234	23,648	26,572
290559	A	CONCORD TEL EXCHANGE	90,642	99,710	107,915	109,673
290561	A	CROCKETT TEL CO	10,102	10,116	10,644	11,869

Table 8.6
Total Interstate Access Minutes by Study Area
(In Thousands)

Study Area ID Code	Type	Study Area Name	1997	1998	1999	2000
		TENNESSEE (CONT.)				
290562	2	DEKALB TEL COOP	39,954	40,832	47,541	49,922
290565	A	HIGHLAND TEL COOP-TN	45,390	39,804	47,710	46,183
290566	2	HUMPHREY'S COUNTY	4,603	4,338	4,723	5,139
290567	1	UNITED INTER-MT-TN	640,306	667,209	702,166	727,688
290570	A	LORETTO TEL CO	12,734	12,517	13,166	13,528
290571	2	MILLINGTON TEL CO	64,605	66,992	72,707	76,959
290573	2	NORTH CENTRAL COOP	35,532	37,608	40,932	45,870
290574	A	CENTURYTEL-OOLTEWAH	32,064	33,940	37,662	39,035
290575	2	TENNESSEE TEL CO	165,538	176,268	190,448	191,734
290576	A	PEOPLES TEL CO	11,314	12,022	12,628	13,153
290578	2	TELLICO TEL CO	16,596	17,193	19,758	19,496
290579	2	TWIN LAKES TEL COOP	75,359	74,513	85,969	87,218
290580	2	CITIZENS-VOLUNTEER	47,382	73,819	82,448	83,827
290581	A	UTC OF TN	23,389	28,622	33,055	41,707
290583	A	WEST TENNESSEE TEL	9,464	9,095	10,367	10,871
290584	A	YORKVILLE TEL COOP	4,711	5,425	5,500	7,174
294336	2	CUC DBA CITIZENS-TN	219,581	223,248	238,173	229,211
295185	1	SO. CENTRAL BELL -TN	8,201,347	8,514,189	8,605,488	8,529,841
TOTAL		TEXAS	29,858,007	31,284,974	33,195,239	34,059,814
440425	2	CAMERON TEL CO TEXAS	2,170	2,502	2,697	2,494
442038	A	BLOSSOM TEL CO	1,997	2,140	2,413	2,379
442039	2	BIG BEND TEL CO INC	12,147	11,514	13,670	15,414
442040	2	BRAZORIA TEL CO	9,036	9,836	11,863	11,005
442041	2	BRAZOS TEL COOP INC	10,113	9,066	11,350	10,894
442043	A	NORTH TEXAS TEL. CO.	1,192	1,435	1,869	1,856
442046	2	CAP ROCK TEL COOP	9,861	11,040	11,155	10,712
442052	2	CENTRAL TEXAS CO-OP	9,435	9,037	10,491	13,214
442057	2	COLEMAN COUNTY CO-OP	3,088	3,329	3,433	3,719
442059	2	COLORADO VALLEY TEL	10,693	12,505	10,625	11,369
442060	2	COMANCHE COUNTY TEL	8,681	10,004	14,176	14,740
442061	2	COMMUNITY TEL CO	2,728	2,929	2,945	2,900
442065	2	CUMBY TEL COOP INC	1,232	1,393	1,791	1,934
442066	2	DELL TEL. CO-OP - TX	1,971	1,793	1,505	3,074
442068	2	EASTEX TEL COOP INC	47,624	54,643	62,775	65,735
442069	2	ELECTRA TELEPHONE CO	4,286	4,522	5,699	4,178
442070	2	ETEX TEL COOP INC	24,234	27,233	28,737	31,028
442071	2	FIVE AREA TEL CO-OP	16,546	16,020	17,854	18,573
442072	2	FORT BEND TEL CO	67,856	75,560	89,326	94,887
442073	2	BORDER TO BORDER	114	106	155	152
442076	2	GANADO TELEPHONE CO	4,210	4,813	5,430	6,054
442080	1	GTE SW VERIZON-TX	4,242,479	4,111,314	4,950,102	5,160,545
442083	2	GUADALUPE VALLEY TEL	70,121	82,374	89,595	99,269
442084	2	UTC OF TEXAS INC	243,592	278,923	304,419	359,418
442086	2	HILL COUNTRY CO-OP	28,702	29,263	32,755	32,685
442090	2	ALENCO COMMUNICATION	3,060	3,561	4,225	5,035
442091	2	ETS TEL. CO., INC.	384	1,233	4,497	8,515
442093	2	INDUSTRY TEL CO	3,855	3,876	4,189	3,489
442097	2	KERRVILLE TEL CO	42,431	46,985	53,541	56,646
442101	2	CENTURYTEL-LK DALLAS	25,453	29,736	34,914	40,334
442103	2	LA WARD TEL EXCHANGE	2,237	2,596	2,874	2,640
442104	2	LAKE LIVINGSTON TEL	2,230	2,126	2,245	2,464
442105	2	LIPAN TEL CO	1,961	2,151	2,566	2,579
442107	A	LIVINGSTON TEL CO	15,098	16,642	18,572	19,935
442109	2	TXU COMMUNICATIONS	238,213	274,422	301,420	325,391

Table 8.6
Total Interstate Access Minutes by Study Area
(In Thousands)

Study Area ID Code	Type	Study Area Name	1997	1998	1999	2000
		TEXAS (CONT.)				
442112	2	MID-PLAINS RURAL TEL	5,523	5,806	7,969	7,838
442114	2	CENTEL OF TEXAS	639,177	721,845	755,329	841,059
442116	2	MUENSTER DBA NORTEX	4,791	7,033	8,534	9,475
442117	2	CENTURYTEL-PORT ARAN	9,826	10,703	11,713	11,840
442130	2	PEOPLES TEL COOP -TX	23,966	27,714	32,013	32,791
442131	2	POKA-LAMBRO TEL COOP	8,884	7,971	5,793	6,403
442134	2	RIVIERA TEL CO INC	2,407	3,025	3,702	2,829
442135	2	SOUTHWEST TEXAS TEL	6,659	7,960	7,425	7,869
442140	2	CENTURYTEL-SAN MARCO	80,486	87,559	94,222	87,018
442141	2	SANTA ROSA TEL COOP	4,019	4,233	4,441	4,410
442143	2	SOUTH PLAINS TEL	8,969	9,622	10,659	10,648
442147	2	SUGAR LAND TEL CO	188,021	185,832	192,202	214,895
442150	2	TATUM TEL CO	3,450	2,398	3,791	2,844
442151	2	TAYLOR TEL CO-OP INC	11,199	12,238	12,872	15,725
442153	2	TEXAS-ALLTEL, INC.	59,507	58,430	65,613	63,630
442154	1	GTE-SW VERIZON-TX	396,554	369,802	488,605	474,908
442159	2	VALLEY TEL CO-OP -TX	11,924	14,179	11,907	13,369
442166	2	WEST TEXAS RURAL TEL	5,473	5,596	6,224	6,805
442168	2	WES-TEX TEL CO-OP	5,214	5,218	5,586	4,862
442170	2	XIT RURAL TEL CO-OP	7,241	7,030	9,130	7,178
442262	2	ENMR TEL COOP-TX	2,673	2,492	2,979	3,050
445216	1	SOUTHWESTERN BELL-TX	23,203,013	24,571,670	25,338,658	25,785,112
TOTAL		UTAH	3,887,808	4,079,582	4,237,554	4,302,170
502277	2	CENTRAL UTAH TEL INC	4,175	3,969	3,662	7,543
502278	2	EMRY dba EMRY TELCOM	15,018	16,166	14,210	14,094
502279	A	GUNNISON TEL CO	4,315	3,927	4,252	5,355
502282	A	MANTI TEL CO	4,684	4,967	5,802	4,128
502283	A	SKYLINE TELECOM	3,320	3,864	3,414	6,701
502284	2	BEEHIVE TEL CO - UT	24,110	30,616	23,435	21,539
502286	2	SOUTH CENTRAL UTAH	42,719	34,699	42,273	46,521
502287	2	UINTAHBASIN DBA UBTA	7,795	8,579	11,635	12,389
502288	2	ALL WEST COMM-UT	8,839	9,407	10,940	11,136
503032	2	BEAR LAKE COMM	1,605	1,436	1,826	3,546
504429	2	CITIZENS TELECOM-UT	75,104	47,102	80,581	81,685
504449	2	NAVAJO COMMUN-UT	2,020	6,402	2,830	2,639
505107	1	QWEST CORP-UT	3,694,104	3,908,448	4,032,693	4,084,895
TOTAL		VERMONT	1,468,963	1,545,607	1,634,196	1,702,935
140053	A	FRANKLIN TEL CO - VT	1,420	1,416	1,606	1,661
140058	2	LUDLOW TEL CO	14,988	15,428	15,789	14,496
140061	2	NORTHFIELD TEL CO	13,184	13,482	15,145	13,184
140062	2	PERKINSVILLE TEL CO	3,442	3,744	3,976	3,783
140064	A	SHOREHAM TEL CO INC.	11,547	11,580	13,320	13,889
140068	2	TOPSHAM TEL CO	4,991	5,206	5,878	6,887
140069	2	WAITSFIELD/FAYSTON	73,655	78,377	83,962	86,448
143331	2	NORTHLAND TEL. CO-VT	17,191	18,286	19,333	18,472
145115	1	VERIZON VERMONT	1,245,898	1,314,094	1,388,055	1,460,883
147332	2	VERMONT TEL. CO-VT	82,648	83,995	87,131	83,233
TOTAL		VIRGIN ISLANDS	284,743	300,212	307,756	354,132
643300	2	VIRGIN ISLANDS TEL	284,743	300,212	307,756	354,132
TOTAL		VIRGINIA	15,334,005	16,672,499	17,545,737	17,888,481
190217	2	AMELIA TEL CORP	9,763	10,330	12,350	11,928

Table 8.6
Total Interstate Access Minutes by Study Area
(In Thousands)

Study Area ID Code	Type	Study Area Name	1997	1998	1999	2000
		VIRGINIA (CONT.)				
190219	A	BUGGS ISLAND COOP	10,504	11,107	11,506	12,867
190220	A	BURKE'S GARDEN TEL	202	160	162	280
190225	A	CITIZENS TEL COOP	14,225	15,381	17,235	17,993
190226	A	NTELOS, INC.	89,294	93,502	100,262	117,517
190233	1	VERIZON S-VA(CONTEL)	1,764,321	2,090,827	2,138,974	2,271,672
190236	A	NORTH RIVER TEL COOP	1,687	2,156	2,206	2,608
190237	A	HIGHLAND TEL COOP	2,133	2,187	2,785	2,996
190238	A	MT GROVE-WILLIAMSVIL	2,824	2,917	2,799	3,365
190239	A	NEW HOPE TEL CO - VA	1,654	1,806	1,924	2,501
190243	A	PEMBROKE TEL COOP	5,509	6,132	6,400	7,143
190244	A	PEOPLES MUTUAL TEL	13,036	14,584	14,511	15,462
190248	A	SCOTT COUNTY COOP	14,240	15,429	19,229	21,167
190249	2	ROANOKE & BOTETOURT	27,201	23,992	25,274	40,134
190250	A	SHENANDOAH TEL CO	58,907	66,542	73,307	70,244
190253	A	VIRGINIA TEL CO	8,968	10,432	13,675	12,487
190254	2	CENTEL OF VIRGINIA	791,021	836,105	919,467	986,113
190479	1	VERIZON SOUTH-VA	100,836	118,513	120,237	127,279
190567	1	UNITED INTER-MT-VA	249,133	281,337	306,624	341,626
193029	2	NEW CASTLE TEL. CO.	3,820	3,867	4,511	4,751
195040	1	VERIZON VIRGINIA INC	12,164,725	13,065,194	13,752,300	13,818,348
TOTAL		WASHINGTON	11,031,263	11,417,722	12,396,636	12,518,310
522400	2	UTC OF THE NW-WA	204,007	208,472	231,434	276,981
522404	2	ASOTIN TEL - WA	3,198	3,222	3,458	3,683
522408	2	CENTURYTEL-WASHINGTO	413,174	442,582	466,855	509,465
522410	2	CENTURYTEL-COWICHE	4,165	4,948	5,758	6,434
522412	2	ELLENSBURG TEL CO	60,644	64,426	71,018	72,202
522416	1	VERIZON N'WEST-WA	2,199,076	2,140,030	2,598,805	2,635,376
522418	2	PEND OREILLE TEL.	4,800	6,356	7,866	6,393
522419	2	HOOD CANAL TEL CO	2,285	2,353	2,611	2,513
522423	2	INLAND TEL CO -WA	7,344	7,298	8,329	9,973
522426	2	KALAMA TEL CO	9,077	8,231	8,637	9,265
522427	2	LEWIS RIVER TEL CO	17,318	17,229	20,226	22,071
522430	A	MCDANIEL TEL CO	8,590	8,267	9,872	8,965
522431	2	MASHELL TELECOM INC	7,480	8,114	8,705	7,543
522437	2	PIONEER TEL CO	2,796	2,510	2,651	2,761
522442	2	ST JOHN TEL CO	1,382	1,370	1,630	1,771
522446	2	TENINO TELEPHONE CO	6,429	6,418	7,088	8,150
522447	2	TOLEDO TELEPHONE CO	8,147	6,631	6,230	5,388
522449	1	VERIZON N'WEST-WA	213,412	217,513	244,017	256,388
522451	2	WESTERN WAHKIAKUM	4,176	3,642	3,829	3,403
522452	2	WHIDBEY TEL CO.	35,342	35,169	42,427	42,168
522453	2	YCOM NETWORKS, INC.	28,212	29,413	32,619	34,700
525161	1	QWEST CORP-WA	7,790,209	8,193,528	8,612,570	8,592,718
TOTAL		WEST VIRGINIA	2,911,444	3,027,803	3,271,910	3,470,291
200256	A	ARMSTRONG OF WV	5,143	5,522	6,429	6,784
200257	A	SPRUCE KNOB SENECA	2,430	2,381	2,868	2,822
200258	A	WAR ACQ. DBA WAR TEL	4,797	5,695	8,023	6,890
200259	2	HARDY TELECOM	7,310	7,920	8,489	9,227
200267	2	ARMSTRONG TEL. CO.	10,020	9,111	9,051	9,733
200271	2	CTC WVA-MTN. STATE	59,296	72,760	69,192	73,086
200277	A	WEST SIDE TEL-WV	6,022	7,008	6,240	8,412
204338	2	CTC WVA-ST MARY'S	85,355	72,165	111,986	124,198
204339	2	CTC WVA-BLUEFIELD	289,381	285,307	308,163	319,366

Table 8.6
Total Interstate Access Minutes by Study Area
(In Thousands)

Study Area ID Code	Type	Study Area Name	1997	1998	1999	2000
		WEST VIRGINIA (CONT.)				
205050	1	VERIZON W VA INC.	2,441,690	2,559,934	2,741,469	2,909,774
TOTAL		WISCONSIN	7,755,516	8,127,838	8,540,560	8,823,269
330841	2	CENTURYTEL-MW-WI	49,038	53,972	57,742	63,279
330842	A	AMERY TELCOM, INC.	17,079	16,952	18,667	21,304
330843	A	AMHERST TEL CO	7,056	8,637	9,440	8,790
330844	2	BADGER TELECOM, INC.	9,779	10,790	10,460	10,720
330846	A	BALDWIN TELECOM	12,189	12,664	14,481	16,074
330847	A	BELMONT TEL CO	1,921	1,913	1,906	2,077
330848	A	BERGEN TEL CO	643	615	659	721
330849	A	BLACK EARTH TEL CO	2,112	2,336	2,625	2,643
330850	A	BLOOMER TEL CO	6,402	6,744	7,527	7,776
330851	A	BONDUEL TEL CO	2,443	2,342	2,616	2,308
330855	2	BRUCE TEL CO, INC	3,173	3,447	5,135	4,485
330856	A	BURLINGTON B&W	13,317	16,059	16,928	13,114
330857	2	CENTURYTEL-MW-WI	1,650	1,850	1,817	1,703
330859	2	CENTRAL STATE TEL CO	15,279	15,506	16,472	16,568
330860	2	CHEQUAMEGON TEL COOP	20,555	20,592	21,945	22,703
330861	A	CHIBARDUN TEL COOP	12,757	14,106	15,974	16,691
330863	A	CITIZENS TEL COOP-WI	4,265	4,562	4,783	5,365
330865	A	CLEAR LAKE TEL CO-WI	3,701	4,106	4,447	4,795
330866	A	COCHRANE COOP TEL CO	3,301	3,425	3,661	3,875
330868	A	COON VALLEY FARMERS	3,707	4,056	4,237	4,351
330870	2	RHINELANDER(CRANDON)	4,283	5,344	5,800	5,978
330872	A	CUBA CITY EXCHANGE	4,865	4,881	5,054	5,321
330875	A	DICKEYVILLE TEL CORP	2,656	2,688	2,931	3,198
330877	2	CENTURYTEL-FAIRWATER	2,486	2,315	2,506	2,894
330879	A	FARMERS INDEPENDENT	8,794	8,644	9,454	10,453
330880	A	FARMERS TEL CO - WI	14,198	14,967	15,905	17,414
330881	A	MID-PLAINS TEL CO	108,471	117,059	111,355	111,711
330884	2	CENTURYTEL-FORESTVIL	2,784	2,968	3,707	3,653
330886	1	VERIZON NORTH-WI	1,079,260	1,149,823	1,189,170	1,291,607
330889	A	HAGER TELECOM INC.	5,947	5,922	6,107	6,991
330891	2	RHINELANDER(HEADWTR)	9,227	10,308	10,442	11,183
330892	A	HILLSBORO TEL CO	3,009	3,305	3,563	4,367
330895	2	CENTURYTEL-WISCONSIN	164,072	169,358	182,109	193,980
330896	A	LAKEFIELD TEL CO	2,559	2,840	3,083	3,402
330898	2	CENTURY TEL-LARSEN-RE	4,456	4,626	5,001	5,536
330899	A	LA VALLE TEL COOP	3,091	3,287	3,521	3,959
330900	A	LEMONWEIR VALLEY TEL	7,065	7,237	7,596	7,923
330902	A	LUCK TEL CO	5,869	6,088	6,885	7,241
330905	A	MANAWA TEL CO	3,489	4,119	4,580	5,081
330908	2	MARQUETTE-ADAMS COOP	5,808	6,849	7,781	9,070
330909	2	MIDWAY TEL CO	13,244	13,566	13,997	13,888
330910	2	MILLTOWN MUTUAL TEL	5,639	5,583	6,404	6,875
330912	2	FRONTIER-MONDOVI	5,581	5,742	6,151	6,236
330913	2	CENTURY TEL-MONROE	27,965	29,303	34,567	38,491
330914	A	EASTCOAST TELECOM	9,464	9,595	10,123	10,222
330915	A	MOSINEE TEL CO	9,773	9,718	11,171	12,293
330916	2	MOUNT HOREB TEL CO	8,825	9,220	9,654	10,084
330917	2	MT VERNON TEL CO	20,742	24,438	27,729	29,946
330918	A	NELSON TEL COOP	8,353	9,024	9,921	10,464
330920	2	NIAGARA TEL CO	12,321	13,236	13,872	13,844
330922	2	CENTURYTEL-MW-WI/NW	170,889	189,695	199,874	210,839
330924	2	CENTURYTEL-MW-KENDAL	839	18,430	206,709	228,392

Table 8.6
Total Interstate Access Minutes by Study Area
(In Thousands)

Study Area ID Code	Type	Study Area Name	1997	1998	1999	2000
		WISCONSIN (CONT.)				
330925	A	BAYLAND TEL CO	3,185	3,586	3,785	4,189
330930	A	GRANTLAND TELECOM	8,271	10,196	9,457	7,843
330931	2	CENTURYTEL-SO WI	15,390	14,827	14,838	15,048
330934	2	CENTURYTEL-MW-WI	22,862	22,603	23,059	26,099
330936	2	INDIANHEAD TEL CO	4,594	5,079	8,335	6,756
330937	2	PRICE COUNTY TEL CO	11,154	11,051	12,812	12,813
330938	A	NORTHEAST TEL CO	11,911	13,129	16,345	18,745
330940	2	RHINELANDER(RHINLDR)	31,771	36,660	36,546	38,992
330941	2	RHINELANDER(RIB LKE)	2,421	2,647	2,758	2,991
330942	A	RICHLAND-GRANT COOP	5,270	5,867	6,374	4,697
330943	A	RIVERSIDE TELECOM	7,093	10,403	15,241	9,433
330944	A	FRONTIER-ST. CROIX	27,736	31,200	33,066	35,251
330945	A	SCANDINAVIA TEL CO	4,688	4,620	7,028	9,452
330946	A	SHARON TEL CO	3,661	4,032	4,322	4,625
330949	A	SIREN TEL CO, INC	5,536	5,620	6,473	7,208
330950	2	CENTURY TEL-NW WI	53,336	56,447	59,681	70,380
330951	A	SOMERSET TEL CO	9,148	9,246	10,112	10,799
330952	2	SE TEL OF WISCONSIN	19,420	21,475	22,058	22,874
330953	2	SPRING VALLEY TEL CO	2,441	2,735	3,037	3,435
330954	2	STOCKBRIDGE & SHERWD	4,988	6,431	4,637	5,073
330955	A	STATE LONG DISTANCE	24,899	26,076	28,520	29,862
330956	2	CENTURY TEL-NORTH WI	26,026	29,507	32,648	36,089
330958	2	TENNEY TEL CO	2,444	2,706	3,034	3,282
330959	2	CENTURYTEL-MW-WI	3,873	4,672	5,267	4,784
330960	A	TRI-COUNTY TEL COOP	7,806	7,309	7,876	8,119
330962	A	UNION TEL CO	8,563	9,292	10,366	10,653
330963	2	UTELCO, INC	34,132	37,394	42,504	42,596
330964	2	FRONTIER-WISCONSIN	39,380	44,208	46,177	47,611
330966	A	VERNON TEL COOP	12,612	13,663	15,476	17,502
330967	A	FRONTIER OF VIROQUA	7,051	8,035	8,953	8,593
330968	A	WAUNAKEE TEL CO	20,781	19,182	15,728	16,499
330970	A	CENTURYTEL-MW-WI	13,338	14,683	15,929	17,583
330971	A	W. WISCONSIN TELCOM	15,933	16,253	17,394	18,447
330973	2	WITTENBERG TEL CO	3,699	4,311	4,815	5,074
330974	2	WOOD COUNTY TEL CO	53,284	61,044	68,475	72,443
335220	1	WISCONSIN BELL	5,300,428	5,476,797	5,559,188	5,635,547
TOTAL		WYOMING	1,226,308	1,289,761	1,360,073	1,381,488
511595	2	UTC OF THE WEST-WY	27,256	28,307	30,299	32,810
512251	2	RANGE TEL COOP - WY	68,021	78,465	78,749	75,184
512289	2	CHUGWATER TEL CO	1,205	1,216	1,468	1,499
512290	2	ALL WEST COMM.-WY	1,804	1,686	1,969	2,482
512291	2	DUBOIS TEL EXCHANGE	8,825	8,774	10,432	10,198
512295	2	SILVER STAR TEL-WY	9,593	10,146	11,176	10,762
512296	2	TRI COUNTY TEL ASSN	27,286	27,121	34,175	30,422
512297	2	UNION TELEPHONE CO	29,580	34,243	37,658	30,120
512299	2	CENTURYTEL OF WY.	17,036	16,731	19,551	20,557
515108	1	QWEST CORP-WY	1,035,703	1,083,071	1,134,595	1,167,454
	1	TOTAL TIER 1 COST COMPANIES	463,553,659	482,903,917	513,063,247	525,014,672
	2	TOTAL TIER 2 COST COMPANIES	28,642,735	29,871,852	33,104,040	34,149,466
		TOTAL COST COMPANIES	492,196,394	512,775,769	546,167,287	559,164,138
	A	TOTAL AVERAGE SCHEDULE COMPANIES	5,759,963	6,190,202	6,878,478	7,159,544
		TOTAL INDUSTRY	497,956,356	518,965,971	553,045,765	566,323,682

Table 8.7
Local Dial Equipment Minutes by Study Area
(In Thousands)

Study Area ID Code	Type	Study Area Name	1997	1998	1999	2000
TOTAL		ALABAMA	52,273,833	59,613,539	68,590,261	80,625,432
250281	1	VERIZON S-AL(CONTEL)	1,442,043	1,630,373	1,745,852	3,035,603
250282	2	BLOUNTSVILLE TEL CO	66,063	41,582	49,263	50,091
250284	2	BUTLER TEL CO	139,414	141,488	146,187	148,195
250290	2	FARMERS TEL COOP -AL	0	452,456	388,128	448,755
250293	1	VERIZON SOUTH-AL	2,185,231	2,476,429	3,172,139	4,939,532
250298	2	GULF TEL CO - AL	411,652	426,280	444,152	492,573
250299	2	HAYNEVILLE TEL CO	52,544	54,974	56,483	59,819
250300	2	HOPPER TELECOMM. CO.	42,288	52,515	52,515	50,637
250302	2	ALLTEL ALABAMA	276,531	359,485	359,556	290,382
250304	2	MILLRY TEL CO	77,244	77,021	76,685	80,080
250305	2	MON-CRE TEL COOP	70,171	64,323	63,873	65,959
250306	2	FRONTIER COMM.-AL	168,307	175,266	183,462	189,325
250314	2	PEOPLES TEL CO	201,873	226,777	225,756	230,309
250315	2	PINE BELT TEL CO	23,954	21,649	23,592	49,298
250316	2	RAGLAND TEL CO	20,337	19,168	19,148	23,103
250318	2	FRONTIER COMM-SOUTH	124,718	126,002	129,224	130,644
255181	1	SO CENTRAL BELL-AL	46,971,464	53,267,750	61,454,243	70,341,128
TOTAL		ALASKA	5,313,598	6,824,416	7,285,053	7,904,063
611449	2	ATEAC, INC.	172,099	172,099	172,099	172,099
613000	2	ACS OF ANCHORAGE	2,487,289	3,852,190	4,046,064	3,898,968
613001	2	ARCTIC SLOPE TEL	11,615	12,400	12,097	14,187
613002	2	BETTLES TEL CO INC	53	192	667	588
613003	2	BRISTOL BAY TEL COOP	11,533	11,836	12,103	12,311
613004	2	BUSH-TELL INC.	5,598	5,835	6,340	6,387
613006	2	COPPER VALLEY TEL	36,679	37,437	39,545	39,474
613007	2	CORDOVA TEL COOP	10,730	11,217	12,926	12,926
613008	2	ACS-FAIRBANKS, INC.	734,890	715,455	715,455	954,732
613010	2	ACS-N GLACIER STATE	548,696	559,461	559,461	581,151
613011	2	INTERIOR TEL CO INC	25,158	26,017	28,269	28,459
613012	2	ACS-AK JUNEAU	265,123	277,861	277,861	309,420
613013	2	KETCHIKAN PUBLIC UT	107,574	102,501	96,798	99,369
613015	2	MATANUSKA TEL ASSOC	661,397	785,009	1,011,390	1,463,647
613016	2	MUKLUK TEL CO INC	5,421	5,435	6,543	7,290
613017	2	ALASKA TEL CO	0	0	23,313	23,419
613018	2	NUSHAGAK TEL COOP	17,232	17,356	18,405	18,913
613019	2	OTZ TEL COOPERATIVE	20,259	21,435	22,480	23,333
613020	2	ACS-N SITKA	82,494	91,084	91,084	94,253
613022	2	ACS-AK GREATLAND	65,394	67,842	67,842	75,548
613023	2	UNITED UTILITIES INC	42,682	49,960	62,396	65,652
613025	2	YUKON TEL CO INC	1,400	1,517	1,617	1,625
613028	2	SUMMIT TEL & TEL -AK	280	276	297	311
TOTAL		ARIZONA	44,869,521	49,055,923	55,543,399	65,183,512
452169	2	SAN CARLOS APACHE	7,861	7,097	12,396	28,144
452171	2	ARIZONA TELEPHONE CO	6,338	6,080	6,379	6,921
452172	2	CITIZENS UTILITIES	775,145	372,185	2,101,424	2,700,499
452173	2	TOHONO O'ODHAM UTIL.	22,002	23,582	21,821	23,542
452174	2	SOUTHWESTERN TEL CO	10,678	11,407	12,309	12,995
452175	2	CENTURYTEL SW-AZ	8,107	8,816	9,645	10,201
452176	2	VALLEY TEL COOP-AZ	52,577	56,271	65,435	74,508
452179	2	GILA RIVER TELECOM.	11,798	23,578	30,338	32,743
452191	2	ACCIPITER COMM.	215	381	502	14
452200	2	FORT MOJAVE TEL, INC	3,112	4,431	5,863	6,104
452226	2	MIDVALE-AZ	2,769	3,812	4,282	6,368
452302	1	VERIZON CALIF-AZ	51,352	65,771	89,232	139,579
453334	2	TABLE TOP TEL CO	22,763	30,553	32,594	36,448
454426	2	CITIZENS-WHITE MTNS.	181,478	376,562	398,681	792,196
454449	2	NAVAJO COMMUN-AZ	61,623	43,130	135,801	174,555
455101	1	QWEST CORP-AZ	43,651,701	48,022,267	52,616,698	61,138,695

Table 8.7
Local Dial Equipment Minutes by Study Area
(In Thousands)

Study Area ID Code	Type	Study Area Name	1997	1998	1999	2000
TOTAL		ARKANSAS	17,245,053	20,157,522	23,903,589	24,886,189
401142	2	CENTURYTEL NW-AR-RUS	1,068,271	1,116,349	1,214,391	0
401143	2	CENTURYTEL NW-AR-SIL	161,785	150,336	160,438	0
401144	2	CENTURYTEL-CENTRAL A	977,431	1,116,248	1,353,046	0
401691	2	ALLTEL ARKANSAS INC	905,048	945,397	1,056,139	1,191,628
401692	2	ARKANSAS TEL CO	64,253	61,903	118,587	116,670
401697	2	CENTRAL ARKANSAS TEL	24,763	26,794	28,213	26,821
401698	2	CLEVELAND COUNTY TEL	29,903	31,121	32,254	33,677
401699	2	DECATUR TEL CO INC	8,675	8,942	9,898	10,148
401702	2	SOUTH ARKANSAS TEL	31,694	36,794	48,539	48,745
401705	2	CENTURYTEL- ARKANSAS	139,989	144,434	149,094	154,020
401709	2	MADISON COUNTY TEL	33,270	31,702	33,662	39,256
401711	2	CENTURYTEL-MTN HOME	220,336	228,948	238,375	248,422
401713	2	NORTH ARKANSAS TEL	47,390	52,710	57,226	89,361
401720	2	CENTURYTEL-REDFIELD	12,768	13,346	13,974	14,852
401724	2	SW ARKANSAS TEL COOP	100,353	104,503	105,117	111,318
401726	2	TRI-COUNTY TEL CO-AR	70,101	72,127	71,527	75,296
401727	2	CENTURYTEL-SOUTH AR	9,139	9,139	9,337	9,627
401729	2	WALNUT HILL TEL CO	44,798	45,178	61,253	83,271
401733	2	YELCOT TEL CO INC	30,385	43,013	52,365	64,824
401734	2	YELL COUNTY TEL CO	46,203	41,407	50,643	48,143
403031	2	SCOTT COUNTY TEL CO	42	9	357	302
405211	1	SOUTHWESTERN BELL-AR	13,218,458	15,877,123	19,039,152	22,519,809
TOTAL		CALIFORNIA	269,624,788	288,228,682	326,004,907	381,653,089
542301	2	CALAVERAS TEL CO	21,684	21,031	22,261	23,157
542302	1	VERIZON CA(CONTEL)	3,156,462	3,169,263	3,178,359	8,779,597
542308	2	CITIZENS UTIL OF CA	762,582	1,498,262	1,945,427	2,260,389
542311	2	CAL-ORE TELEPHONE CO	14,335	14,961	15,037	14,633
542313	2	DUCOR TELEPHONE CO	4,793	5,930	6,196	6,765
542315	2	EVANS TEL CO.	88,801	93,154	98,028	105,381
542318	2	FORESTHILL TEL CO.	10,503	12,912	14,141	14,205
542319	1	VERIZON-CA (GTE)	44,676,879	49,546,622	55,321,217	91,773,531
542321	2	HAPPY VALLEY TEL CO	36,009	35,852	36,943	37,946
542322	2	HORNITOS TEL CO	1,157	1,195	1,151	1,188
542323	2	WINTERHAVEN TEL. CO.	5,232	7,065	5,931	5,695
542324	2	KERMAN TELEPHONE CO	74,245	78,781	85,343	92,211
542332	2	THE PONDEROSA TEL CO	46,678	49,029	49,772	52,103
542334	2	ROSEVILLE TEL CO	1,701,922	1,845,976	2,441,918	2,488,364
542338	2	SIERRA TELEPHONE CO	151,879	156,658	180,271	151,608
542339	2	THE SISKIYOU TEL CO	29,877	30,650	31,895	31,947
542343	2	THE VOLCANO TEL CO	33,000	34,459	67,082	68,117
542344	1	VERIZON W-COAST-CA	120,650	126,580	134,768	404,113
542346	2	PINNACLES TEL CO	496	478	475	396
543402	2	CITIZENS GOLDN STATE	101,741	154,202	217,079	313,187
544342	2	CITIZENS TUOLUMNE	38,702	56,708	59,471	63,867
545170	1	PACIFIC BELL	218,547,164	231,288,915	262,092,144	274,964,688
TOTAL		COLORADO	43,308,634	49,551,512	55,809,294	62,008,197
461835	2	SUNFLOWER TEL - CO	3,392	3,235	3,414	3,245
462181	2	BIJOU TEL COOP ASSOC	10,028	10,028	10,321	11,387
462182	2	BLANCA TEL CO	6,224	7,092	8,476	8,792
462184	2	DELTA COUNTY TEL CO	90,189	97,371	101,069	104,724
462185	2	CENTURYTEL OF EAGLE	659,909	698,869	742,234	774,994
462186	2	EASTERN SLOPE RURAL	37,432	40,477	41,899	42,736
462187	2	EL PASO COUNTY TEL	50,469	63,104	84,685	106,179
462188	2	FARMERS TEL CO - CO	4,129	4,632	5,888	6,604
462190	2	HAXTUN TEL CO	11,404	16,714	34,593	47,909
462192	2	BIG SANDY TELECOM	11,842	13,018	14,920	15,329
462193	2	NUCLA-NATURITA TEL	15,511	17,538	17,600	18,733
462194	2	NUNN TEL CO	4,163	4,807	5,175	5,956

Table 8.7
Local Dial Equipment Minutes by Study Area
(In Thousands)

Study Area ID Code	Type	Study Area Name	1997	1998	1999	2000
		COLORADO (CONT.)				
462195	2	SOUTH PARK TEL. CO.	0	217	268	419
462196	2	PEETZ COOP TEL CO	2,391	2,165	2,536	2,393
462199	2	PLAINS COOP TEL ASSN	18,235	22,927	23,513	27,982
462201	2	RICO TEL CO	554	878	1,308	1,515
462202	2	ROGGEN TEL COOP CO	1,499	2,788	3,105	3,558
462203	2	RYE TELEPHONE CO	20,507	24,593	24,898	27,820
462204	2	COLUMBINE ACQ CORP	9,940	12,429	16,608	18,149
462207	2	STRASBURG TEL CO	8,861	9,802	10,667	11,989
462208	2	CENTURYTEL-COLORADO	59,406	65,610	70,972	77,749
462209	2	WIGGINS TEL ASSOC	16,217	21,347	23,008	31,583
465102	1	QWEST CORP-CO	42,266,333	48,411,870	54,562,137	60,658,451
TOTAL		CONNECTICUT	31,638,584	33,040,741	36,455,673	39,757,467
135200	1	SOUTHERN NEW ENGLAND	31,638,584	33,040,741	36,455,673	39,757,467
TOTAL		DELAWARE	8,325,138	8,646,916	9,850,552	10,794,438
565010	1	VERIZON DELAWARE INC	8,325,138	8,646,916	9,850,552	10,794,438
TOTAL		DISTRICT OF COLUMBIA	12,825,686	12,556,263	13,774,965	12,827,779
575020	1	VERIZON WA, DC INC.	12,825,686	12,556,263	13,774,965	12,827,779
TOTAL		FLORIDA	169,141,555	208,399,623	247,329,638	303,078,139
210291	2	GTC, INC.	56,535	65,993	75,903	91,678
210318	2	FRONTIER COMM-SOUTH	98,308	107,156	93,702	104,426
210328	1	VERIZON FLORIDA	31,180,249	35,434,827	39,174,699	53,396,805
210329	2	GTC, INC.	131,939	146,636	164,744	234,413
210330	2	SMART CITY TEL LLC	406,569	464,928	529,158	517,451
210331	2	ITS TELECOMM. SYS.	20,249	21,085	22,892	24,297
210335	2	NORTHEAST FLORIDA	144,708	165,168	172,873	164,441
210336	2	ALLTEL FLORIDA INC.	903,587	914,908	908,185	1,044,373
210338	2	QUINCY TEL CO-FL DIV	311,478	132,005	329,010	334,686
210339	2	GTC, INC.	329,846	369,377	415,015	723,158
210341	1	SPRINT-FLORIDA, INC.	19,414,347	29,685,159	35,131,496	51,207,623
215191	1	SOUTHERN BELL-FL	116,143,740	140,892,382	170,311,962	195,234,789
TOTAL		GEORGIA	104,285,071	122,035,276	145,868,021	163,077,165
220338	2	QUINCY TEL CO-GA DIV	14,938	15,493	15,143	15,283
220344	2	ALMA TEL CO	120,825	125,001	127,987	134,764
220347	2	BRANTLEY TEL CO	56,633	67,082	78,268	86,657
220348	2	BULLOCH COUNTY RURAL	126,043	130,309	138,881	138,729
220351	2	CAMDEN TEL & TEL CO	265,937	289,235	308,342	321,576
220354	2	CHICKAMAUGA TEL CORP	108,679	109,778	114,587	118,826
220355	2	CITIZENS TEL CO - GA	67,335	71,090	87,824	91,136
220356	2	COASTAL UTILITIES	347,438	368,779	395,662	439,075
220357	2	ALLTEL GEORGIA INC.	895,258	969,488	983,515	981,882
220358	2	DARIEN TEL CO	68,271	66,645	69,547	72,062
220360	2	ELLIJAY TEL CO	138,086	158,488	176,153	188,780
220362	2	FRONTIER-FAIRMOUNT	45,185	44,124	64,215	71,104
220368	2	HART TEL CO	141,648	92,013	105,230	101,360
220369	2	COMSOUTH TELECOMM	58,402	64,710	67,997	63,277
220371	2	INTERSTATE TEL CO	198,742	253,108	268,802	315,958
220376	2	PEMBROKE TEL CO	63,118	98,493	111,784	106,260
220377	2	PINELAND TEL COOP	143,839	129,189	230,523	244,801
220378	2	PLANTERS RURAL COOP	106,393	119,170	150,884	166,764
220379	2	PLANT TEL. CO.	76,431	74,505	72,100	73,440
220381	2	PUBLIC SERVICE TEL	170,490	201,543	223,485	230,513
220382	2	RINGGOLD TEL CO	0	0	268,387	289,452
220386	2	STANDARD TEL CO	683,990	733,434	864,244	865,747
220392	2	WAVERLY HALL, LLC	20,767	21,630	21,035	22,970
220394	2	WILKES TEL & ELC CO	153,971	160,968	194,270	209,806

Table 8.7
Local Dial Equipment Minutes by Study Area
(In Thousands)

Study Area ID Code	Type	Study Area Name	1997	1998	1999	2000
		GEORGIA (CONT.)				
223036	2	GEORGIA ALLTEL TELCO	1,053,336	1,070,654	1,082,124	1,006,479
223037	1	ALLTEL GEORGIA COMM.	4,097,992	4,465,374	4,540,408	4,428,984
225192	1	SOUTHERN BELL-GA	95,061,326	112,134,974	135,106,623	152,291,479
TOTAL		GUAM	1,643,389	1,644,104	1,647,683	1,651,388
663800	2	GUAM TEL. AUTH.	1,643,389	1,644,104	1,647,683	1,651,388
TOTAL		HAWAII	10,166,113	10,682,829	10,969,136	19,358,904
623021	2	SANDWICH ISLES COMM.	0	535	2,647	4,533
623100	1	VERIZON HAWAII-HI	10,166,113	10,682,294	10,966,489	19,354,371
TOTAL		IDAHO	9,180,450	10,582,106	12,306,472	16,533,793
472213	2	ALBION TEL CO-ATC	39,573	48,568	50,826	58,245
472215	2	CAMBRIDGE TEL CO	11,861	15,969	13,927	17,003
472218	2	CUSTER TEL COOP	14,052	14,384	13,520	13,686
472220	2	FILER MUTUAL TEL -ID	21,586	35,023	40,832	27,187
472222	2	FREMONT TELCOM	31,641	31,536	37,885	38,762
472223	2	CENTURY-GEM STATE-ID	6,565	6,944	7,309	7,678
472225	2	CENTURYTEL OF IDAHO	30,771	31,413	32,002	32,825
472226	2	MIDVALE TEL EXCH INC	6,446	7,191	7,474	6,856
472230	2	POTLATCH TEL CO INC	9,295	9,675	9,808	10,008
472231	2	PROJECT MUTUAL TEL	138,837	167,535	170,423	202,717
472232	2	DIRECT COMM-ROCKLAND	10,942	22,722	24,441	24,985
472233	2	RURAL TEL CO - ID	767	1,124	1,025	943
472234	2	TROY TELEPHONE CO	3,498	3,610	11,325	11,580
472295	2	SILVER STAR TEL- ID	11,639	37,456	37,346	40,709
472416	1	VERIZON N'WEST-ID	1,114,795	1,297,261	1,508,956	3,445,186
472423	2	INLAND TEL-ID	3,463	4,939	5,305	5,676
474427	2	CITIZENS TELECOM-ID	88,967	128,000	187,181	242,656
475103	1	QWEST CORP-ID	7,064,796	8,025,287	9,249,932	11,530,831
475162	1	QWEST CORP-IDAHO	570,957	693,470	896,956	816,258
TOTAL		ILLINOIS	108,205,702	113,904,026	123,528,478	141,216,943
340978	2	ALHAMBRA-GRANTFORK	6,593	4,156	4,075	3,846
340984	2	CASS TEL CO	20,434	24,028	24,028	16,515
341003	2	EGYPTIAN COOP ASSN	15,545	15,545	15,545	15,109
341004	2	EL PASO TEL CO	20,330	10,048	10,048	10,481
341009	2	C-R TEL CO	7,176	7,176	7,176	7,176
341011	2	FRONTIER OF LAKESIDE	6,906	7,706	10,803	17,418
341012	2	FLAT ROCK TEL CO-OP	3,122	1,970	2,294	2,053
341015	1	VERIZON NORTH-IL	5,829,785	6,478,087	7,341,705	17,134,559
341020	2	GRAFTON TEL CO	6,055	3,574	6,754	3,008
341023	2	GRIDLEY TEL CO	11,187	11,183	18,641	20,349
341025	2	SHAWNEE TELEPHONE CO	37,300	54,829	54,829	54,829
341026	2	HARRISONVILLE TEL CO	171,612	211,234	209,606	220,087
341032	2	HOME TEL CO-ST JACOB	6,149	6,197	8,890	9,596
341036	1	VERIZON N-IL(CONTEL)	1,181,761	1,192,754	1,298,547	3,873,793
341037	2	IL CONSOLIDATED TEL	823,994	823,994	898,220	787,235
341038	2	FRONTIER OF ILLINOIS	18,755	30,101	97,232	159,043
341043	2	LA HARPE TEL CO	8,992	8,897	8,353	6,511
341045	2	LEAF RIVER TEL CO	2,158	2,065	2,081	1,990
341047	2	MCDONOUGH TEL COOP	0	0	27,444	21,835
341048	2	MCNABB TEL CO	3,215	1,935	5,766	6,096
341049	2	MADISON TEL CO	5,061	8,747	7,768	7,768
341055	2	FRONTIER-MIDLAND	22,310	26,982	67,264	103,234
341057	2	GALLATIN RIVER COMM.	0	0	648,544	648,952
341058	2	MONTROSE MUTUAL TEL	9,523	9,523	15,623	13,727
341060	2	MOULTRIE INDEPENDENT	5,437	4,706	4,091	5,741
341061	2	FRONTIER-MT. PULASKI	14,978	16,505	31,427	51,781
341065	2	ODIN TEL EXCH INC	6,129	6,301	5,301	4,826

Table 8.7
Local Dial Equipment Minutes by Study Area
(In Thousands)

Study Area ID Code	Type	Study Area Name	1997	1998	1999	2000
		ILLINOIS (CONT.)				
341066	2	ONEIDA TEL EXCHANGE	3,904	3,892	4,136	3,962
341067	2	FRONTIER-ORION	20,187	21,318	25,671	40,665
341073	2	FRONTIER-PRAIRIE	9,011	9,749	15,351	24,348
341079	2	FRONTIER-SCHUYLER	29,841	29,808	29,849	78,717
341088	2	WABASH TEL COOP, INC	36,629	36,629	36,789	32,311
341091	2	WOODHULL COMMUNITY	5,781	5,781	7,202	6,835
341093	2	YATES CITY TEL CO	3,168	3,509	3,509	6,886
341183	2	CITIZENS TELECOMM-IL	0	0	0	114,312
343035	1	VERIZON S-IL(ALLTEL)	320,662	537,550	418,541	822,330
345070	1	ILLINOIS BELL TEL CO	99,532,013	104,287,547	112,155,375	116,879,020
TOTAL		INDIANA	49,639,130	54,388,017	61,431,097	81,008,885
320742	2	BLOOMINGDALE HOME	5,286	5,458	5,911	6,285
320747	2	CENTURYTEL-CENTR IN	37,915	39,409	40,671	41,962
320753	2	CLAY CTY RURAL COOP	49,006	95,122	96,569	100,026
320759	2	DAVIESS-MARTIN/RTC	38,526	37,419	41,204	51,343
320772	1	VERIZON N-IN	8,928,933	10,024,032	11,854,866	22,967,948
320775	2	HANCOCK TELECOM	0	0	96,888	96,888
320776	2	COMM CORP OF INDIANA	195,505	209,713	206,198	213,936
320779	1	VERIZON N-IN(CONTEL)	1,593,531	1,634,023	1,912,591	5,795,566
320788	2	MERCHANTS & FARMERS	5,028	8,829	6,032	6,207
320797	2	NEW PARIS TEL INC	18,889	19,797	21,191	21,397
320800	2	NORTHWESTERN INDIANA	102,955	116,275	142,956	152,742
320801	2	CENTURYTEL OF ODON	17,134	17,451	17,705	18,096
320819	2	SE INDIANA RURAL	53,887	55,144	52,837	58,505
320825	2	SUNMAN TELECOMM CORP	0	0	0	128,087
320828	2	FRONTIER-THORNTOWN	26,600	24,960	33,789	34,273
320832	1	UTC OF INDIANA	1,953,532	2,272,150	2,674,086	4,091,704
323034	1	VERIZON N-IN(ALLTEL)	61,221	129,648	190,857	253,803
325080	1	INDIANA BELL TEL CO	36,551,181	39,698,588	44,036,747	46,970,120
TOTAL		IOWA	18,800,089	21,838,985	27,230,608	31,490,675
351096	2	HEARTLND-HICKORYTECH	0	0	121,596	127,783
351105	2	AYRSHIRE FARMERS MUT	1,173	1,111	1,295	1,591
351106	2	ALPINE COMM.	47,789	60,221	69,755	91,840
351110	2	BERNARD TEL CO INC	3,504	3,939	3,334	3,324
351127	2	FRONTIER OF IOWA	572,262	689,605	954,185	1,467,941
351158	2	MINBURN TELECOMM.	8,969	10,040	12,172	14,625
351167	2	ITS-IOWA TELECOM-NO	886,228	1,092,734	1,295,775	1,470,001
351170	2	ITS-IOWA TELECOM-SYS	665,321	777,677	1,031,430	1,229,371
351178	2	ITS - IOWA TELECOM	663,359	725,782	829,616	971,315
351214	2	KALONA COOP TEL CO	0	0	0	21,172
351229	2	LOST NATION-ELWOOD	2,325	2,434	5,890	10,602
351316	2	UNITED FARMERS TEL	2,446	2,161	2,103	1,945
351327	2	WEBB-DICKENS TEL	1,294	1,178	1,190	1,105
351346	2	ACE TEL ASSN-IA	27,120	28,323	30,698	29,872
351888	2	GRAND RIVER MUT-IA	78,330	75,051	65,680	65,451
355141	1	QWEST CORP-IA	15,839,969	18,368,728	22,805,891	25,982,739
TOTAL		KANSAS	22,501,802	25,153,377	29,093,352	31,137,463
411317	2	UNITED OF EASTERN KS	377,359	336,451	385,256	451,286
411746	2	BLUE VALLEY TEL CO	11,743	11,614	11,837	12,429
411761	2	CUNNINGHAM TEL CO	8,215	7,002	6,351	5,415
411764	2	ELKHART TEL CO INC	15,019	15,685	15,298	14,697
411777	2	GOLDEN BELT TEL ASSN	21,508	28,526	27,096	27,096
411781	2	H & B COMMUNICATIONS	5,917	4,272	5,058	5,058
411782	2	HOME TEL CO	8,031	9,378	4,174	6,905
411785	2	J. B. N. TEL CO INC	11,441	20,791	37,116	46,398
411788	2	KANOKLA TEL ASSN-KS	12,247	13,349	11,923	11,923
411801	2	MADISON TEL., LLC	4,841	5,976	8,412	11,647

Table 8.7
Local Dial Equipment Minutes by Study Area
(In Thousands)

Study Area ID Code	Type	Study Area Name	1997	1998	1999	2000
		KANSAS (CONT.)				
411807	2	MOKAN DIAL INC-KS	18,203	26,090	30,206	34,174
411808	2	MOUNDRIDGE TEL CO	20,029	19,025	24,843	33,881
411809	2	MUTUAL TEL CO	2,281	2,873	2,677	2,902
411814	2	PEOPLES TELECOM LLC	8,033	11,470	16,942	23,983
411817	2	PIONEER TEL ASSN INC	152,997	120,165	218,670	274,592
411818	2	CRAW-KAN TEL COOP	78,148	91,831	114,307	115,992
411820	2	RAINBOW TEL COOP	0	0	0	10,562
411826	2	RURAL TEL SERVICE CO	34,159	55,183	51,774	50,839
411827	2	S & T TEL COOP ASSN	12,464	11,827	14,214	18,066
411829	2	S & A TEL CO INC	4,216	6,947	9,868	14,192
411831	2	S. CENTRAL TEL - KS	9,375	14,104	21,268	21,691
411833	2	SOUTHERN KANSAS TEL	19,419	20,864	19,757	19,082
411835	2	SUNFLOWER TEL CO	30,600	29,897	27,473	28,682
411839	2	TRI-COUNTY TEL ASSN	0	0	0	39,390
411840	2	TWIN VALLEY TEL INC	9,112	8,542	8,409	8,409
411841	2	UNITED TEL ASSN	26,549	25,145	25,012	23,375
411842	2	UTC OF KANSAS	557,986	850,649	1,028,642	1,207,629
411847	2	WHEAT STATE TEL, INC	11,722	14,585	9,561	8,166
411849	2	WILSON TEL CO INC	7,916	6,286	6,040	6,214
411852	2	ZENDA TEL COMPANY	1,668	2,487	2,610	2,645
411957	2	UTC-MO DBA UTC-SE KS	49,659	49,873	49,873	49,873
412030	2	TOTAH TELEPHONE CO	7,647	7,792	6,721	6,721
415214	1	SOUTHWESTERN BELL-KS	20,963,297	23,324,701	26,891,966	28,543,548
TOTAL		KENTUCKY	38,647,930	44,425,525	48,562,682	63,341,726
260401	2	DUO COUNTY TEL COOP	0	0	0	197,171
260402	2	ALLTEL KENTUCKY	349,893	375,754	375,754	470,674
260407	1	VERIZON SOUTH-KY	6,398,815	6,809,770	7,261,714	14,015,246
260410	1	VERIZON S-KY(CONTEL)	1,530,492	1,644,488	1,703,369	2,939,311
260411	2	LESLIE COUNTY TEL CO	150,094	156,192	168,049	170,593
260415	2	PEOPLES RURAL COOP	0	0	0	206,084
265061	1	CINCINNATI BELL-KY	3,780,526	5,218,356	4,384,655	4,601,665
265182	1	SO CENTRAL BELL-KY	26,438,110	30,220,965	34,669,142	40,740,982
TOTAL		LOUISIANA	51,944,942	60,919,241	69,640,112	77,312,402
270423	2	CENTURYTEL-CENTR LA	226,581	231,279	239,419	247,496
270424	2	CENTURYTEL-SE LA	150,234	156,026	161,621	167,659
270425	2	CAMERON TEL CO - LA	69,505	105,993	126,097	163,491
270427	2	CENTURYTEL-CHATHAM	9,018	9,187	9,209	9,677
270429	2	EAST ASCENSION TEL	380,898	426,559	453,841	476,136
270430	2	ELIZABETH TEL CO	37,825	44,581	53,348	77,393
270431	2	CENTURYTEL-NW LA	103,088	105,550	105,183	108,111
270433	2	LAFOURCHE TEL CO	151,274	188,484	272,267	339,654
270434	2	CENTURYTEL-EVANGELIN	463,423	478,533	491,560	506,133
270435	2	NORTHEAST LOUISIANA	7,133	10,302	10,706	10,724
270436	2	CENTURY NORTH LA	70,372	71,348	73,657	75,868
270438	2	RESERVE TEL CO	52,323	53,600	56,575	59,478
270439	2	CENTURYTEL-RINGGOLD	20,092	19,889	20,231	20,413
270440	2	CENTURYTEL - EAST LA	35,508	35,111	37,126	39,129
270441	2	STAR TEL CO	66,710	71,411	64,769	64,383
270442	2	CENTURYTEL-SW LA	49,204	50,114	52,647	55,176
275183	1	SO CENTRAL BELL-LA	50,051,756	58,861,274	67,411,856	74,891,481
TOTAL		MAINE	8,242,946	9,956,592	11,307,397	13,193,949
100002	2	OXFORD WEST TEL CO	0	38,552	35,597	41,903
100003	2	LINCOLNVILLE TEL CO	61,239	72,325	69,467	73,155
100004	2	CHINA TEL CO.	16,428	17,788	17,788	17,788
100007	2	ISLAND TEL CO	2,079	2,148	2,328	2,389
100010	2	HAMPDEN TEL CO	29,350	31,029	33,510	34,365
100011	2	HARTLAND & ST ALBANS	23,816	26,723	27,067	27,474

Table 8.7
Local Dial Equipment Minutes by Study Area
(In Thousands)

Study Area ID Code	Type	Study Area Name	1997	1998	1999	2000
		MAINE (CONT.)				
100024	2	SOMERSET TEL CO	106,839	113,902	116,954	120,379
100025	2	STANDISH TEL CO	83,066	91,984	91,984	91,984
100027	2	UNION RIVER TEL CO	5,330	5,647	10,270	11,634
100029	2	UNITY TEL CO., INC.	36,282	40,677	54,392	55,606
100031	2	WARREN TEL CO	13,262	18,197	15,648	16,501
100034	2	WEST PENOBSCOT TEL	14,936	26,154	20,076	20,874
103313	2	NORTHLAND TEL CO-ME	182,705	249,900	263,145	303,378
103315	2	MID MAINE TELECOM	46,035	54,622	63,942	50,576
105111	1	VERIZON MAINE	7,621,580	9,166,945	10,485,231	12,325,943
TOTAL		MARYLAND	63,386,230	68,510,518	78,241,062	80,700,174
185030	1	VERIZON MARYLAND INC	63,386,230	68,510,518	78,241,062	80,700,174
TOTAL		MASSACHUSETTS	54,363,805	66,633,057	71,213,710	73,486,302
110037	2	RICHMOND TEL CO	6,843	12,417	12,060	14,081
115112	1	VERIZON MASS.	54,356,962	66,620,640	71,201,650	73,472,221
TOTAL		MICHIGAN	82,698,856	84,666,078	91,521,676	108,868,811
310671	2	CENTURY TEL. MIDWEST	173,952	180,612	185,775	191,722
310672	2	COMM CORP OF MI	0	71,019	73,545	73,598
310677	2	ISLAND TEL CO	3,556	4,585	4,139	4,359
310679	2	BLOOMINGDALE TEL CO	6,774	5,996	6,847	6,600
310680	2	CHIPPEWA COUNTY TEL	7,968	7,274	14,554	17,275
310682	2	FRONTIER-MICHIGAN	206,977	279,258	367,184	526,645
310683	2	CARR TEL CO	3,916	3,138	3,288	3,584
310685	2	CHATHAM TEL CO - MI	17,784	17,287	18,641	18,942
310689	2	CENTURYTEL-UPPER MI	0	135,639	129,895	132,280
310691	2	DEERFIELD FARMERS	17,778	19,010	19,840	19,418
310695	1	VERIZON NORTH-MI	6,040,525	6,637,096	7,636,244	15,830,676
310702	2	CENTURY OF MICHIGAN	347,849	365,317	382,394	393,570
310704	2	ACE TEL OF MICHIGAN	14,553	16,182	18,213	17,285
310711	2	MIDWAY TEL CO	3,670	3,865	2,632	2,672
310713	2	HIAWATHA TEL CO	32,342	32,860	48,002	47,740
310714	2	OGDEN TEL CO	4,392	4,290	4,522	4,625
310717	2	ONTONAGON COUNTY TEL	25,434	25,044	22,957	23,628
310720	2	PENINSULA TEL CO -MI	10,231	10,701	13,393	12,794
310721	2	PIGEON TEL CO	4,818	5,487	6,711	5,569
310726	2	SHIAWASSEE TEL CO	0	67,147	69,337	71,450
310728	2	SPRINGPORT TEL CO	2,552	2,232	3,105	3,803
310732	2	UPPER PENINSULA TEL	20,534	24,419	25,678	25,918
310734	2	WALDRON TEL CO	3,825	5,425	6,367	6,289
310737	2	WINN TEL CO	1,866	1,879	3,783	3,914
310738	2	WOLVERINE TEL CO	75,377	76,233	81,868	83,715
313033	1	VERIZON N-MI(ALLTEL)	437,460	477,339	557,633	780,710
315090	1	MICHIGAN BELL TEL CO	75,234,723	76,186,745	81,815,131	90,560,030
TOTAL		MINNESOTA	43,166,658	46,448,241	52,713,326	61,148,175
361123	2	CITIZENS-MN-LAKES	1,099,666	1,215,305	1,452,147	366,555
361346	2	ACE TEL ASSN-MN	71,059	75,244	80,628	77,969
361350	2	ARVIG TEL CO	60,021	60,642	64,403	68,082
361357	2	BLACKDUCK TEL CO	9,920	9,980	10,637	10,744
361367	2	FRONTIER-MINNESOTA	1,661,565	1,861,492	2,264,523	2,920,653
361370	2	CLARA CITY TEL EXCH	11,587	11,564	13,411	16,412
361374	2	ARROWHEAD COMM CORP	3,812	4,323	5,870	5,611
361383	2	EAGLE VALLEY TEL CO	0	0	0	8,051
361385	2	EAST OTTER TAIL TEL	120,404	128,465	142,265	161,688
361387	2	EMILY COOP TEL CO	4,584	4,606	4,699	4,352
361391	2	FELTON TEL CO. INC.	7,936	7,710	7,899	7,864
361395	2	GARDEN VALLEY TEL CO	95,320	93,955	94,117	93,705
361399	2	GRANADA TEL CO	1,313	1,085	2,145	2,077

Table 8.7
Local Dial Equipment Minutes by Study Area
(In Thousands)

Study Area ID Code	Type	Study Area Name	1997	1998	1999	2000
		MINNESOTA (CONT.)				
361410	2	JOHNSON TEL CO	8,956	8,895	9,053	8,933
361414	2	LAKEDALE TEL CO	60,505	62,055	77,250	76,276
361433	2	MID STATE TEL CO	67,418	83,389	76,139	78,042
361442	2	NEW ULM TELECOM, INC	109,689	118,746	118,974	123,744
361445	2	CENTURYTEL-MINNESOTA	0	286,966	292,603	300,250
361451	2	PAUL BUNYAN RURAL	89,753	94,168	97,865	99,250
361453	2	PEOPLES TEL CO - MN	9,280	11,173	11,696	11,393
361454	2	PINE ISLAND TEL CO	33,037	36,035	47,544	48,944
361456	2	UTC OF MINNESOTA	1,699,012	2,014,501	2,287,560	3,117,047
361483	2	SLEEPY EYE TEL CO	36,617	41,993	44,410	47,821
361491	2	TWIN VALLEY-ULEN TEL	22,965	23,807	24,034	24,225
361501	2	WEST CENTRAL TEL	0	0	0	33,912
365142	1	QWEST CORP-MN	37,858,572	40,163,416	45,443,522	53,426,684
367123	1	CITIZENS-MN-SOUTH	23,667	28,724	39,930	7,889
TOTAL		MISSISSIPPI	25,027,407	28,814,145	33,326,852	38,286,854
280446	2	BAY SPRINGS TEL CO	196,018	211,526	225,934	244,200
280448	2	CALHOUN CITY TEL CO	0	0	41,684	41,836
280452	2	DELTA TEL CO	48,473	51,550	55,610	83,066
280453	2	ALLTEL MISSISSIPPI	168,398	190,871	190,871	162,416
280454	2	FRANKLIN TEL CO - MS	96,000	102,327	95,777	193,990
280456	2	GEORGETOWN TEL CO	1,897	3,763	4,036	4,757
280457	2	LAKESIDE TEL. CO.	4,030	4,279	4,757	5,181
280458	2	CENTURYTEL - N. MISS	336,686	368,097	404,932	442,175
280461	2	NOXAPATER TEL CO	17,756	18,554	18,845	15,818
280466	2	SLEDGE TEL CO	11,856	12,538	20,902	23,173
283301	2	SOUTHEAST MS TEL CO	38,845	56,434	49,726	50,492
285184	1	SO CENTRAL BELL-MS	24,107,448	27,794,205	32,213,779	37,019,751
TOTAL		MISSOURI	52,240,701	57,445,114	66,673,745	76,354,071
420463	2	BPS TEL. CO.	24,385	24,533	25,849	24,576
420472	2	CASS COUNTY TEL. CO.	37,116	38,759	39,864	40,572
421186	1	GTE-MW-VERIZON(GTE)	1,371,402	1,721,239	2,100,535	3,255,921
421789	1	KS ST DBA VERIZON MW	13,255	17,408	37,432	33,465
421807	2	MOKAN DIAL INC-MO	12,196	14,121	14,462	17,015
421846	1	GTE-MW VERIZON-MO	544,451	660,843	880,531	1,365,370
421864	2	CHARITON VALLEY TEL	46,069	42,044	41,887	56,375
421865	2	CITIZENS TEL CO - MO	31,372	28,214	28,762	29,833
421866	2	OZARK TEL. CO.	4,517	5,859	20,024	24,021
421882	2	FIDELITY TEL CO	139,668	142,824	215,798	274,584
421885	2	ALLTEL MISSOURI	439,707	459,693	533,976	576,876
421886	2	GOODMAN TEL CO	5,677	6,443	6,646	8,081
421888	2	GRAND RIVER MUT-MO	109,110	130,846	105,256	93,533
421890	2	GREEN HILLS TEL CORP	16,472	17,857	20,336	36,158
421901	2	KINGDOM TELEPHONE CO	30,365	33,446	37,557	42,000
421908	2	LE-RU TELEPHONE CO	5,648	6,431	13,661	14,071
421912	2	MCDONALD COUNTY TEL	0	15,154	15,192	17,510
421914	2	MARK TWAIN RURAL TEL	21,239	20,169	23,064	21,029
421917	2	MID-MISSOURI TEL CO	15,085	15,426	17,025	13,647
421922	1	GTE MW VERIZON-MO	1,949,898	2,557,201	3,380,517	5,883,935
421928	2	NEW LONDON TEL CO	3,471	6,184	6,461	6,472
421929	2	HOLWAY TEL CO	3,114	2,947	4,819	4,819
421931	2	NE MISSOURI RURAL	51,130	50,969	48,839	47,658
421934	2	ORCHARD FARM TEL CO	8,972	9,093	9,546	9,855
421935	2	OREGON FARMERS MUT	0	0	0	9,695
421949	2	STEELVILLE TEL EXCH	43,852	43,852	35,059	35,057
421951	2	STOUTLAND TEL CO	7,551	7,945	8,408	8,863
421957	2	UTC OF MISSOURI	2,300,556	2,725,436	4,932,154	6,308,104
425213	1	SOUTHWESTERN BELL-MO	45,004,424	48,640,178	54,070,084	58,094,976

Table 8.7
Local Dial Equipment Minutes by Study Area
(In Thousands)

Study Area ID Code	Type	Study Area Name	1997	1998	1999	2000
TOTAL		MONTANA	6,062,124	6,821,906	7,987,275	10,203,521
482235	2	BLACKFOOT TEL COOP	33,003	34,653	36,988	39,856
482241	2	HOT SPRINGS TEL CO	5,190	5,508	5,598	6,083
482242	2	INTERBEL TEL COOP	11,704	12,721	13,705	14,784
482244	2	LINCOLN TEL CO INC	3,436	3,508	3,894	3,886
482246	2	MID-RIVERS TEL COOP	65,377	68,597	72,065	77,091
482247	2	NEMONT TEL COOP-MT	78,533	77,494	83,681	85,159
482248	2	NORTHERN TEL COOP	7,378	7,328	5,662	5,863
482249	2	CENTURYTEL-MONTANA	609,175	634,002	660,225	673,293
482250	2	PROJECT TEL CO	32,403	34,792	35,641	32,139
482251	2	RANGE TEL COOP-MT	30,879	31,034	32,893	33,945
482254	2	SOUTHERN MONTANA TEL	2,744	2,830	3,034	3,228
482255	2	3-RIVERS TEL COOP	87,093	88,415	92,536	78,447
482257	2	TRIANGLE TEL COOP	63,669	61,569	67,677	69,315
483308	2	CLARK FORK TELECOM	41,694	43,752	45,978	48,697
483310	2	CENTRAL MONTANA	46,995	49,603	53,007	55,371
484322	2	CITIZENS-MONTANA	67,469	68,089	71,520	149,484
485104	1	QWEST CORP-MT	4,875,381	5,598,012	6,703,172	8,826,881
TOTAL		NEBRASKA	14,012,946	15,296,416	17,028,083	18,671,516
371128	2	CITIZENS-NE-FT KEARN	563,681	628,840	720,521	685,873
371516	2	ARAPAHOE TEL CO	15,497	21,406	41,579	41,817
371517	2	ARLINGTON TEL CO	8,696	11,804	17,551	21,087
371518	2	ELSIE COMM., INC.	1,133	1,443	1,443	1,227
371524	2	BLAIR TEL CO	84,064	111,995	169,106	195,142
371525	2	THREE RIVER TELCO	7,569	7,569	8,489	9,152
371526	2	CAMBRIDGE TEL CO -NE	11,768	13,598	18,496	23,161
371531	2	CLARKS TEL CO	5,496	5,745	7,305	12,013
371534	2	COZAD TEL CO	19,845	20,837	17,879	19,079
371536	2	CURTIS TEL CO	5,983	6,061	8,464	10,260
371537	2	DALTON TEL CO, INC	5,301	4,836	4,450	4,519
371540	2	DILLER TEL CO	4,489	4,860	5,662	5,784
371542	2	EASTERN NEBRASKA TEL	18,642	23,064	33,810	38,172
371553	2	GLENWOOD TEL MEMBER	19,903	19,903	17,170	17,685
371557	2	HARTMAN TEL EXCH INC	1,917	1,919	3,571	4,031
371558	2	HEMINGFORD COOP TEL	9,983	10,025	9,431	10,227
371567	2	KEYSTONE-ARTHUR TEL	1,408	1,989	2,999	4,620
371568	1	ALLTEL NEBRASKA, INC	3,271,720	3,622,768	4,201,624	4,201,624
371574	2	NEBRASKA CENTRAL TEL	64,004	52,609	79,887	109,743
371576	2	NORTHEAST NEBRASKA	0	0	0	77,654
371577	2	GREAT PLAINS COMMUN	180,140	230,989	272,423	264,540
371586	2	ROCK COUNTY TEL CO	8,209	8,925	13,555	12,872
371591	2	SE NEBRASKA TEL CO	38,303	37,253	37,395	57,598
371592	2	STANTON TELECOM INC.	8,710	10,383	11,678	12,636
371595	2	UTC OF THE WEST-NE	317,311	344,831	417,900	576,750
371597	2	WAUNETA TEL CO	3,849	3,519	3,180	3,259
372455	2	BENKELMAN TEL CO	9,510	8,291	7,338	8,202
375143	1	QWEST CORP-NE	9,325,818	10,080,954	10,895,179	12,242,788
TOTAL		NEVADA	16,665,853	22,436,184	23,127,931	32,522,188
552220	2	FILER MUTUAL TEL -NV	3,292	5,279	5,494	4,856
552223	2	CENTURY-GEM STATE-NV	3,672	3,836	4,138	4,484
552233	2	RURAL TEL CO - NV	1,867	1,765	3,092	2,978
552284	2	BEEHIVE TEL CO - NV	879	2,138	3,578	4,332
552302	1	VERIZON CALIF-NV	198,597	198,597	198,597	1,069,721
552348	1	CENTEL OF NV	10,929,010	16,030,452	15,883,300	24,176,299
552349	2	CHURCHILL-CC COMM.	115,211	121,683	127,687	132,727
552351	2	LINCOLN CTY TEL SYS	9,655	10,243	10,737	11,067
552353	2	MOAPA VALLEY TEL CO.	26,200	28,191	28,498	28,555
552356	2	RIO VIRGIN TEL CO	34,034	67,374	63,673	43,496
553304	2	HUMBOLDT TEL CO	2,836	3,138	4,243	4,173

Table 8.7
Local Dial Equipment Minutes by Study Area
(In Thousands)

Study Area ID Code	Type	Study Area Name	1997	1998	1999	2000
		NEVADA (CONT.)				
554431	2	CITIZENS NV-NORTH	322,649	249,756	363,275	621,921
554432	2	CITIZENS NV-SOUTH	11,393	18,894	13,234	13,259
555173	1	NEVADA BELL	5,006,559	5,694,838	6,418,385	6,404,320
TOTAL		NEW HAMPSHIRE	9,386,902	11,576,892	12,482,237	13,428,242
120038	2	BRETTON WOODS TEL CO	554	554	554	554
120039	2	GRANITE STATE TEL	68,932	78,771	87,881	137,246
120045	2	KEARSARGE TEL CO	57,667	72,638	72,089	75,300
120047	2	MERRIMACK COUNTY TEL	23,283	59,457	80,261	105,839
120049	2	UNION TEL CO	28,098	80,701	112,752	96,539
120050	2	WILTON TEL CO - NH	32,536	34,658	38,630	32,498
123321	2	MCTA, INC.	55,630	80,711	95,644	138,726
125113	1	VERIZON NEWHAMPSHIRE	9,120,201	11,169,402	11,994,426	12,841,539
TOTAL		NEW JERSEY	75,163,199	84,583,678	91,356,805	103,782,991
160135	2	WARWICK VALLEY-NJ	49,852	49,852	66,016	66,016
160138	1	UNITED TEL - NJ, INC	1,299,907	2,281,957	3,515,482	4,695,299
165120	1	VERIZON NEW JERSEY	73,813,440	82,251,869	87,775,307	99,021,676
TOTAL		NEW MEXICO	14,049,897	14,775,545	15,909,965	18,610,793
491164	2	VALOR-NM#1	838,189	825,670	548,852	562,574
491193	2	VALOR-NM#2	323,244	357,072	378,293	404,963
492066	2	DELL TEL CO-OP - NM	1,892	1,925	2,376	2,342
492176	2	VALLEY TEL COOP - NM	8,213	8,675	12,810	17,187
492259	2	BACA VALLEY TEL CO	3,635	4,775	6,845	10,254
492262	2	ENMR TEL COOP INC-NM	84,245	92,965	110,874	106,571
492263	2	LA JICARITA RURAL	21,488	23,459	24,657	25,145
492264	2	LEACO RURAL TEL COOP	7,936	8,941	17,512	18,428
492265	2	TULAROSA BASIN TEL.	47,449	53,354	66,876	82,477
492268	2	WESTERN NEW MEXICO	46,519	51,716	51,716	51,716
492270	2	PENASCO VALLEY TEL	13,149	13,132	13,991	15,112
492272	2	ROOSEVELT CNTY RURAL	28,774	42,030	24,410	29,464
492274	2	CENTURYTEL SW-NM	23,737	25,445	27,324	28,422
494449	2	NAVAJO COMMUN-NM	14,256	12,927	38,118	56,035
495105	1	QWEST CORP-NM	12,587,172	13,253,460	14,585,312	17,200,104
TOTAL		NEW YORK	203,103,455	204,694,562	226,729,850	247,000,712
150071	2	ARMSTRONG TEL CO-NY	21,842	20,385	17,921	22,774
150072	2	FRONTIER-AUSABLE VAL	29,548	32,562	34,321	37,169
150073	2	BERKSHIRE TEL CORP	59,020	62,289	52,456	52,415
150077	2	CHAMPLAIN TEL CO	47,704	47,955	46,660	52,593
150078	2	CHAUTAUQUA & ERIE	84,693	89,132	90,308	92,062
150079	2	CHAZY & WESTPORT	34,372	37,937	41,933	35,922
150081	2	CITIZENS HAMMOND NY	7,748	7,805	8,720	8,740
150084	2	TACONIC TEL CORP	137,040	142,546	155,796	165,541
150085	2	CROWN POINT TEL CORP	7,787	8,141	11,469	12,145
150089	2	DEPOSIT TEL CO	84,589	87,549	94,815	96,478
150091	2	DUNKIRK & FREDONIA	116,946	121,677	129,044	137,523
150092	2	EDWARDS TEL CO	14,617	18,873	17,124	17,625
150093	2	EMPIRE TEL CORP	55,192	63,267	78,349	120,702
150095	2	FISHERS ISLAND TEL	1,724	1,377	1,409	1,336
150097	2	GERMANTOWN TEL CO	46,709	47,849	50,730	53,318
150099	2	HANCOCK TEL CO	5,676	5,868	6,524	6,492
150100	2	FRONTIER COMM OF NY	818,265	902,886	1,889,419	2,731,039
150104	2	MARGARETVILLE TEL CO	18,475	20,028	20,752	34,137
150105	2	MIDDLEBURGH TEL CO	32,752	32,715	34,565	35,747
150106	2	ALLTEL NY-FULTON	716,634	713,756	747,125	756,654
150107	2	NEWPORT TEL CO	38,227	68,059	72,328	75,056
150108	2	NICHOLVILLE TEL CO	24,605	26,288	69,434	75,118
150109	2	ALLTEL NY-JAMESTOWN	664,675	696,465	696,465	696,240

Table 8.7
Local Dial Equipment Minutes by Study Area
(In Thousands)

Study Area ID Code	Type	Study Area Name	1997	1998	1999	2000
		NEW YORK (CONT.)				
150110	2	OGDEN TEL CO	266,446	266,446	266,446	266,446
150111	2	ONEIDA COUNTY RURAL	48,861	51,808	56,286	56,048
150113	2	ALLTEL NY-RED JACKET	23,146	23,146	23,146	32,968
150114	2	ORISKANY FALLS TEL	8,818	9,694	9,063	9,024
150116	2	PATTERSONVILLE TEL	16,291	15,138	13,949	12,700
150118	2	PORT BYRON TEL CO	40,750	44,207	44,355	45,779
150121	1	FRONTIER-ROCHESTER	9,033,571	10,758,030	10,307,000	10,590,028
150122	2	FRONTIER-SENECA GORH	57,052	63,446	142,991	179,395
150128	2	FRONTIER-SYLVAN LAKE	300,426	313,560	332,060	355,060
150129	2	TOWNSHIP TEL CO	29,784	35,028	40,256	40,242
150131	2	TRUMANSBURG TEL CO.	48,796	76,624	88,608	227,233
150133	2	VERNON TEL CO	41,158	42,662	43,925	44,953
150135	2	WARWICK VALLEY-NY	125,447	125,447	199,533	199,533
154532	1	CITIZENS TELECOM-NY	5,781,121	2,213,543	3,616,482	3,649,787
154533	1	CITIZENS-RED HOOK	217,097	179,385	218,007	302,029
154534	1	CITIZENS-WEST. CNTY	460,959	232,375	164,321	385,135
155130	1	VERZION NEW YORK	183,534,894	186,988,613	206,795,755	225,287,526
TOTAL		NORTH CAROLINA	77,476,499	94,491,579	115,270,195	122,689,938
230468	2	ATLANTIC MEMBERSHIP	312,222	337,689	370,710	409,982
230469	2	BARNARDSVILLE TEL CO	22,650	23,937	25,844	27,100
230470	1	CAROLINA TEL & TEL	16,857,300	18,710,089	21,933,860	24,983,325
230471	2	CENTEL OF NC	3,844,428	4,074,863	5,504,523	6,596,129
230473	2	CITIZENS TEL CO	185,825	196,617	207,893	218,760
230474	2	CONCORD TEL CO	1,310,853	1,402,853	2,347,498	2,266,311
230476	2	ALLTEL CAROLINA-NO	3,105,313	3,365,077	3,581,417	3,279,434
230479	1	VERIZON SOUTH-NC	3,955,132	4,279,033	5,088,594	6,377,156
230483	2	LEXCOM TELEPHONE CO.	483,027	577,143	608,369	590,661
230498	2	SALUDA MOUNTAIN TEL	18,350	26,079	21,560	22,095
230502	2	STAR MEMBERSHIP CORP	262,318	274,655	287,090	299,237
230509	1	VERIZON S-NC(CONTEL)	1,401,719	1,533,430	1,646,610	3,345,581
230510	2	WILKES MEMBERSHIP	191,408	220,241	244,691	262,888
235193	1	SOUTHERN BELL-NC	45,525,955	59,469,872	73,401,536	74,011,278
TOTAL		NORTH DAKOTA	4,731,243	5,123,282	6,086,305	7,181,005
381131	2	CITIZENS TELECOMM-ND	0	0	0	41
381447	2	NORTH DAKOTA TEL CO	155,588	152,489	157,859	152,006
381604	2	BEK COMM. COOP.	73,627	71,573	72,810	67,418
381607	2	CONSOLIDATED TELCOM	67,412	67,212	63,089	63,244
381610	2	DAKOTA CENTRAL COOP	38,011	35,395	36,537	34,815
381611	2	DICKEY RURAL COOP	0	0	0	51,076
381616	2	INTER-COMMUNITY TEL	17,010	17,076	15,959	15,094
381617	2	MIDSTATE TEL CO	9,935	11,244	10,995	10,721
381630	2	POLAR COMM MUT AID	74,421	78,217	82,918	85,305
381632	2	RESERVATION TEL COOP	66,628	61,886	57,145	59,913
381637	2	W. RIVER TELECOM.	161,819	166,191	178,518	176,592
385144	1	QWEST CORP-ND	4,066,792	4,461,999	5,410,476	6,464,780
TOTAL		NORTHERN MARIANA ISLANDS	415,235	435,275	535,806	662,030
653700	2	MICRONESIAN TELECOMM	415,235	435,275	535,806	662,030
TOTAL		OHIO	108,606,216	114,057,973	124,449,754	148,649,863
300597	2	THE CHILLICOTHE TEL	575,031	628,618	687,717	858,404
300598	2	MCCLURE TEL CO	3,595	3,517	5,712	5,707
300607	2	CONTINENTAL OF OHIO	24,069	24,910	26,243	27,506
300612	2	FARMERS MUTUAL TEL	2,759	4,322	4,768	4,851
300613	2	LITTLE MIAMI COMM.	31,899	34,326	34,804	35,721
300615	1	VERIZON NORTH-OH	8,121,466	8,315,786	8,561,693	25,750,570
300630	2	CENTURYTEL OF OHIO	1,167,953	1,206,098	1,266,520	1,276,837
300644	2	THE NOVA TEL CO	9,782	10,528	11,531	12,085

Table 8.7
Local Dial Equipment Minutes by Study Area
(In Thousands)

Study Area ID Code	Type	Study Area Name	1997	1998	1999	2000
		OHIO (CONT.)				
300649	2	ORWELL TEL CO	0	20,987	191,264	96,946
300658	2	SYCAMORE TEL CO	16,042	16,768	13,913	14,825
300661	1	UTC OF OHIO	6,345,143	7,677,605	10,135,021	12,173,427
300665	2	ALLTEL OHIO INC.	1,473,321	1,510,251	1,553,098	1,468,835
300666	2	WESTERN RESERVE TEL	2,075,014	2,140,341	2,324,787	2,276,761
300682	2	FRONTIER-MI-OH	2,933	4,802	7,297	7,865
305062	1	CINCINNATI BELL-OH	16,740,378	18,359,744	19,393,335	19,305,757
305150	1	OHIO BELL TEL CO	72,016,831	74,099,371	80,232,051	85,333,767
TOTAL		OKLAHOMA	30,305,577	33,666,136	39,556,983	42,986,876
431165	2	VALOR-OK	1,743,152	2,187,219	2,983,904	3,173,978
431788	2	KANOKLA TEL ASSN-OK	5,788	5,503	5,277	5,277
431831	2	S. CENTRAL TEL - OK	1,525	4,839	4,163	6,038
431965	2	ALLTEL OKLAHOMA INC	94,196	96,101	97,933	100,340
431966	2	ATLAS TEL CO	8,148	8,148	8,148	8,148
431969	2	BIXBY TEL CO	170,249	199,139	204,893	226,843
431974	2	CANADIAN VALLEY TEL	3,771	3,806	4,405	6,421
431976	2	CARNEGIE TEL CO INC	12,389	10,100	9,585	5,488
431977	2	CENTRAL OKLAHOMA TEL	13,954	13,954	13,954	13,954
431979	2	CHEROKEE TEL CO	34,983	34,981	35,088	35,088
431980	2	CHICKASAW TEL CO	88,459	94,817	91,501	81,370
431981	2	CHOUTEAU TEL CO	25,789	30,714	34,637	34,637
431982	2	CIMARRON TEL CO	0	0	30,644	33,728
431984	2	OKLAHOMA COMM SYSTEM	267,711	275,888	290,076	297,611
431985	2	CROSS TEL CO	37,518	54,240	51,102	50,652
431988	2	DOBSON TEL CO	31,763	29,288	27,938	27,938
431994	2	GRAND TEL CO INC	27,758	24,036	26,800	31,695
431995	2	HINTON TEL CO	25,158	27,330	32,001	33,491
432006	2	MCLOUD TEL CO	61,534	65,484	66,362	66,362
432010	2	MID-AMERICA TEL INC	9,715	9,696	9,901	10,076
432011	2	OKLAHOMA ALLTEL, INC	154,708	162,007	166,323	211,020
432013	2	OKLAHOMA TEL & TEL	13,292	13,238	16,162	16,496
432014	2	OKLAHOMA WESTERN TEL	18,252	18,252	18,252	18,252
432016	2	PANHANDLE TEL COOP	105,552	104,999	106,840	103,417
432017	2	PINE TELEPHONE CO	77,028	72,361	72,361	71,519
432018	2	PIONEER TEL COOP INC	387,699	406,815	392,760	368,288
432020	2	POTTAWATOMIE TEL CO	17,416	19,893	18,007	12,951
432022	2	SALINA-SPAVINAW TEL	46,105	52,475	67,948	87,328
432025	2	SW OKLAHOMA TEL CO	5,702	6,909	6,909	7,254
432029	2	TERRAL TEL CO	1,593	1,593	1,124	2,054
432030	2	TOTAH TELEPHONE CO	7,696	7,945	8,014	8,014
432032	2	VALLIANT TEL CO	21,615	27,497	18,431	20,429
432034	2	WYANDOTTE TEL CO	2,589	2,712	2,864	3,014
435215	1	SOUTHWESTERN BELL-OK	26,782,770	29,594,157	34,632,677	37,807,706
TOTAL		OREGON	7,967,418	9,485,873	10,692,782	17,650,475
532226	2	MIDVALE TEL EXCH -OR	1,004	1,449	1,599	3,013
532359	2	BEAVER CREEK COOP	53,280	54,443	57,504	59,408
532361	2	CENTURYTEL-EA OREGON	581,538	672,657	635,329	729,417
532362	2	CANBY TEL ASSN	126,542	130,530	136,948	143,953
532363	2	CLEAR CREEK MUTUAL	51,993	52,402	53,468	54,644
532364	2	COLTON TEL CO	10,112	10,198	12,581	18,117
532369	2	EAGLE TEL SYSTEMS	1,735	1,764	1,986	1,958
532371	2	CASCADE UTIL INC	134,581	113,468	137,724	115,581
532373	2	GERVAIS TELEPHONE CO	0	19,003	18,148	19,219
532375	2	ROOME TELECOMM INC	3,859	6,411	6,720	10,501
532376	2	HELIX TEL CO.	465	463	477	534
532377	2	HOME TELEPHONE CO	3,788	3,910	3,887	3,879
532378	2	TRANS-CASCADES TEL	605	1,154	1,146	835
532383	2	MOLALLA TEL CO.	50,884	58,798	78,192	76,089

Table 8.7
Local Dial Equipment Minutes by Study Area
(In Thousands)

Study Area ID Code	Type	Study Area Name	1997	1998	1999	2000
		OREGON (CONT.)				
532384	2	MONITOR COOP TEL	3,868	4,111	4,132	4,160
532385	2	MONROE TELEPHONE CO.	7,611	7,941	7,916	7,818
532387	2	NEHALEM TEL & TEL	9,039	9,089	9,978	9,959
532388	2	NORTH STATE TEL CO.	1,655	2,582	5,951	6,382
532389	2	OREGON TEL CORP	7,984	11,582	12,722	12,461
532390	2	OREGON-IDAHO UTIL.	3,700	3,875	4,293	4,161
532392	2	PINE TEL SYSTEM INC.	4,906	5,114	5,513	5,977
532393	2	PIONEER TEL COOP	128,549	135,534	140,139	149,203
532397	2	SCIO MUTUAL TEL ASSN	18,740	19,408	20,553	22,726
532400	2	UTC OF THE NW - OR	578,166	950,079	1,059,167	1,521,504
532404	2	ASOTIN TEL - OR	312	296	296	324
532416	1	VERIZON N'WEST-OR	5,914,491	6,872,897	7,866,476	14,135,648
532456	2	MALHEUR HOME TEL CO	171,178	186,418	183,778	215,556
533401	2	CITIZENS-OREGON	96,831	150,295	226,159	317,448
535163	1	QWEST CORP-OR	21,601,830	24,254,066	27,452,451	31,691,118
TOTAL		PENNSYLVANIA	109,596,897	115,872,366	133,377,174	150,738,942
170149	2	FRONTIER-BREEZEWOOD	35,729	36,836	38,273	38,655
170152	2	FRONTIER-CANTON	35,476	37,002	38,519	39,521
170168	2	FRONTIER-PA	241,375	253,202	264,042	265,626
170169	1	VERIZON NORTH-PA	6,509,167	6,830,833	7,085,744	15,640,368
170170	1	VERIZON N-PA(CONTEL)	573,261	610,266	557,609	1,931,151
170176	2	ALLTEL PENNSYLVANIA	2,555,460	2,756,291	2,933,050	3,546,193
170177	2	LACKAWAXEN TEL CO	8,580	8,429	9,926	10,715
170178	2	FRONTIER-LAKEWOOD	15,213	16,096	16,788	17,375
170183	2	MAHANOY & MAHANTONGO	31,340	32,546	32,811	33,509
170189	2	ARMSTRONG TEL CO-PA	11,054	11,267	11,585	14,250
170192	2	NORTH PENN TEL CO	29,676	30,465	32,814	33,784
170194	2	FRONTIER-OSWAYO RIVR	14,662	15,233	15,706	16,051
170201	1	VERIZON N-PA(QUAKER)	327,852	354,690	366,473	1,143,351
170206	2	SUGAR VALLEY TEL CO	6,689	11,116	8,763	8,960
170209	1	UTC OF PENNSYLVANIA	3,829,590	5,141,172	6,383,471	7,776,057
175000	1	VERIZON PENNSYLVANIA	95,371,773	99,726,921	115,581,601	120,223,375
TOTAL		PUERTO RICO	12,121,038	13,944,921	15,089,948	16,592,917
633200	1	P R T C - CENTRAL	1,280,117	1,727,377	1,936,042	2,484,811
633201	1	PUERTO RICO TEL CO	10,840,921	12,217,544	13,153,906	14,108,107
TOTAL		RHODE ISLAND	9,180,254	10,727,456	11,502,779	11,970,973
585114	1	VERIZON RHODE ISLAND	9,180,254	10,727,456	11,502,779	11,970,973
TOTAL		SOUTH CAROLINA	38,327,886	44,617,886	51,429,990	60,085,295
240479	1	VERIZON SOUTH-SC	2,642,777	2,792,274	3,036,941	5,065,080
240506	2	UTC OF THE CAROLINAS	1,441,445	1,802,545	1,940,230	2,277,412
240512	2	BLUFFTON TEL. CO.	34,979	34,979	34,979	146,964
240517	2	ALLTEL SO CAROLINA	668,518	704,421	710,577	687,730
240520	2	FARMERS TEL COOP	956,251	1,032,757	1,197,679	1,295,433
240521	2	FORT MILL TEL CO	181,623	191,566	255,071	284,226
240523	2	HARGRAY TEL CO	346,102	366,423	804,580	867,125
240526	1	VERIZON S-SC(CONTEL)	382,607	515,876	588,723	1,139,342
240527	2	HOME TEL CO	264,264	336,165	327,446	340,021
240528	2	HORRY TEL COOP	732,089	948,794	968,784	1,047,284
240531	2	LANCASTER TEL CO	383,158	404,975	413,360	451,761
240533	2	MCCLELLANVILLE TEL	24,046	27,346	27,201	28,043
240538	2	PIEDMONT RURAL COOP	0	0	235,692	247,016
240539	2	PBT TELECOM, INC.	232,384	252,140	283,704	206,398
240542	2	ROCK HILL TEL CO	838,021	889,929	923,458	992,035
240550	2	WEST CAROLINA RURAL	0	0	146,473	126,632
240551	2	WILLISTON TEL CO	116,791	121,503	121,065	123,890
245194	1	SOUTHERN BELL-SC	29,082,831	34,196,192	39,414,027	44,758,904

Table 8.7
Local Dial Equipment Minutes by Study Area
(In Thousands)

Study Area ID Code	Type	Study Area Name	1997	1998	1999	2000
TOTAL		SOUTH DAKOTA	3,959,530	4,000,433	4,359,693	4,732,357
391647	2	CHEYENNE RIVER SIOUX	37,314	37,096	40,191	46,899
391652	2	DAKOTA COMM TEL.	55,855	58,949	61,247	61,890
391659	2	GOLDEN WEST TELECOMM	150,845	160,329	159,955	173,704
391666	2	JEFFERSON TEL CO -SD	1,907	1,951	1,787	1,104
391667	2	KADOKA TELEPHONE CO	3,537	3,387	3,627	3,740
391668	2	KENNEBEC TEL CO	5,078	4,038	6,901	7,842
391676	2	SANTEL COMM. COOP.	45,412	46,706	47,974	49,914
391679	2	STOCKHOLM-STRANDBURG	4,374	5,462	5,271	6,484
391680	2	SULLY BUTTES TEL	93,057	101,675	124,249	139,008
391685	2	VALLEY TELECOMM.	31,282	31,774	34,864	36,172
391689	2	WEST RIVER COOP	27,233	26,023	26,460	26,662
395145	1	QWEST CORP-SD	3,503,636	3,523,042	3,847,168	4,178,938
TOTAL		TENNESSEE	68,937,445	82,920,768	95,632,595	108,210,937
290280	2	ARDMORE TEL CO	177,406	185,929	197,149	206,455
290552	2	CENTURYTEL-ADAMSVILL	111,869	114,182	118,535	123,602
290557	2	CENTURY-CLAIBORNE	157,231	164,614	172,088	177,541
290562	2	DEKALB TEL COOP	238,688	409,781	414,702	435,688
290566	2	HUMPHREY'S COUNTY	0	0	37,336	39,250
290567	1	UNITED INTER-MT-TN	4,070,552	4,509,364	4,774,947	6,436,614
290571	2	MILLINGTON TEL CO	578,488	613,455	766,677	829,857
290573	2	NORTH CENTRAL COOP	275,659	282,647	290,996	282,842
290575	2	TENNESSEE TEL CO	994,194	1,142,757	1,149,984	1,193,350
290578	2	TELLICO TEL CO	0	120,182	127,866	132,866
290579	2	TWIN LAKES TEL COOP	594,225	639,181	632,013	653,936
290580	2	CITIZENS-VOLUNTEER	224,564	155,612	504,318	577,672
294336	2	CUC DBA CITIZENS-TN	1,125,396	1,371,746	1,632,016	2,307,401
295185	1	SO. CENTRAL BELL -TN	60,389,174	73,211,317	84,813,969	94,813,862
TOTAL		TEXAS	209,429,395	234,128,920	260,905,388	311,109,922
440425	2	CAMERON TEL CO TEXAS	7,867	10,167	14,928	19,175
441163	2	VALOR-TX	0	0	0	4,195,566
442039	2	BIG BEND TEL CO INC	24,945	18,047	22,711	30,926
442040	2	BRAZORIA TEL CO	192,902	118,434	122,751	127,459
442041	2	BRAZOS TEL COOP INC	45,886	52,622	58,565	60,104
442046	2	CAP ROCK TEL COOP	26,599	29,300	27,786	30,792
442052	2	CENTRAL TEXAS CO-OP	42,273	44,289	43,558	47,475
442057	2	COLEMAN COUNTY CO-OP	10,645	10,669	10,920	9,792
442059	2	COLORADO VALLEY TEL	39,627	48,086	81,228	80,900
442060	2	COMANCHE COUNTY TEL	44,701	43,248	37,270	37,185
442061	2	COMMUNITY TEL CO	13,890	14,245	16,714	11,084
442065	2	CUMBY TEL COOP INC	3,494	3,775	3,584	3,876
442066	2	DELL TEL. CO-OP - TX	3,055	3,250	3,795	3,863
442068	2	EASTEX TEL COOP INC	300,490	317,437	437,371	377,568
442069	2	ELECTRA TELEPHONE CO	18,229	32,146	51,329	64,662
442070	2	ETEX TEL COOP INC	107,446	133,718	253,813	269,263
442071	2	FIVE AREA TEL CO-OP	52,214	52,809	52,439	53,319
442072	2	FORT BEND TEL CO	498,935	549,413	608,986	364,895
442073	2	BORDER TO BORDER	42	70	56	64
442076	2	GANADO TELEPHONE CO	22,892	35,882	41,314	52,242
442080	1	GTE SW VERIZON-TX	21,396,112	24,221,569	26,615,024	50,945,156
442083	2	GUADALUPE VALLEY TEL	158,992	174,259	190,965	214,246
442084	2	UTC OF TEXAS INC	1,307,689	1,021,020	1,371,159	1,323,440
442086	2	HILL COUNTRY CO-OP	95,558	106,238	95,149	86,349
442090	2	ALENCO COMMUNICATION	5,336	5,756	4,990	8,504
442091	2	ETS TEL. CO., INC.	1,789	8,173	25,434	35,749
442093	2	INDUSTRY TEL CO	7,460	7,366	7,069	7,746
442097	2	KERRVILLE TEL CO	194,717	256,762	483,070	514,019
442101	2	CENTURYTEL-LK DALLAS	92,279	107,409	126,191	140,833
442103	2	LA WARD TEL EXCHANGE	9,244	12,809	17,739	25,631

Table 8.7
Local Dial Equipment Minutes by Study Area
(In Thousands)

Study Area ID Code	Type	Study Area Name	1997	1998	1999	2000
		TEXAS (CONT.)				
442104	2	LAKE LIVINGSTON TEL	5,056	5,342	4,968	5,015
442105	2	LIPAN TEL CO	7,765	6,509	6,741	7,128
442109	2	TXU COMMUNICATIONS	1,744,578	2,361,625	3,022,234	2,986,427
442112	2	MID-PLAINS RURAL TEL	20,196	20,997	39,389	41,976
442114	2	CENTEL OF TEXAS	3,088,807	3,965,435	3,689,773	7,116,560
442116	2	MUENSTER DBA NORTEX	22,866	29,195	29,478	30,654
442117	2	CENTURYTEL-PORT ARAN	22,487	23,863	25,593	26,904
442130	2	PEOPLES TEL COOP -TX	81,895	96,980	113,539	119,944
442131	2	POKA-LAMBRO TEL COOP	31,221	38,731	39,383	43,629
442134	2	RIVIERA TEL CO INC	6,794	7,226	9,087	9,692
442135	2	SOUTHWEST TEXAS TEL	21,276	22,463	23,496	28,775
442140	2	CENTURYTEL-SAN MARCO	308,916	330,976	347,111	367,533
442141	2	SANTA ROSA TEL COOP	14,273	18,818	19,693	20,034
442143	2	SOUTH PLAINS TEL	52,410	55,588	53,640	51,991
442147	2	SUGAR LAND TEL CO	1,317,662	1,553,907	1,591,619	1,598,344
442150	2	TATUM TEL CO	8,178	24,410	28,267	29,169
442151	2	TAYLOR TEL CO-OP INC	76,093	77,009	80,789	83,255
442153	2	TEXAS-ALLTEL, INC.	252,072	288,556	322,809	316,406
442154	1	GTE-SW VERIZON-TX	2,395,702	2,844,905	3,231,057	4,837,349
442159	2	VALLEY TEL CO-OP -TX	10,225	41,386	43,887	113,509
442166	2	WEST TEXAS RURAL TEL	17,385	12,522	12,820	12,360
442168	2	WES-TEX TEL CO-OP	28,103	34,576	35,765	34,910
442170	2	XIT RURAL TEL CO-OP	7,656	6,926	6,738	8,012
442262	2	ENMR TEL COOP-TX	12,008	11,295	11,864	11,405
445216	1	SOUTHWESTERN BELL-TX	175,150,462	194,810,712	217,289,741	234,067,057
TOTAL		UTAH	18,848,796	20,727,725	22,764,737	25,906,974
502277	2	CENTRAL UTAH TEL INC	15,291	19,220	17,046	22,995
502278	2	EMRY DBA EMRY TELCOM	60,095	62,584	58,986	58,123
502284	2	BEEHIVE TEL CO - UT	19,397	23,397	25,368	27,558
502286	2	SOUTH CENTRAL UTAH	84,660	200,231	114,016	114,009
502287	2	UINTAHBASIN DBA UBTA	26,390	27,429	25,867	23,950
502288	2	ALL WEST COMM-UT	24,701	24,114	29,300	28,273
503032	2	BEAR LAKE COMM	2,812	3,370	4,429	5,864
504429	2	CITIZENS TELECOM-UT	131,851	167,334	514,427	579,713
504449	2	NAVAJO COMMUN-UT	856	955	841	1,274
505107	1	QWEST CORP-UT	18,482,744	20,199,091	21,974,457	25,045,214
TOTAL		VERMONT	4,732,867	5,419,603	6,073,829	6,819,217
140058	2	LUDLOW TEL CO	23,692	25,484	26,989	27,651
140061	2	NORTHFIELD TEL CO	36,099	35,882	35,855	35,433
140062	2	PERKINSVILLE TEL CO	4,125	4,436	4,353	4,468
140068	2	TOPSHAM TEL CO	10,561	13,379	13,827	14,414
140069	2	WAITSFIELD/FAYSTON	173,158	181,971	188,287	146,624
143331	2	NORTHLAND TEL. CO-VT	39,149	50,242	53,874	60,461
145115	1	VERIZON VERMONT	4,272,833	4,961,983	5,602,458	6,383,931
147332	2	VERMONT TEL. CO-VT	173,251	146,226	148,186	146,234
TOTAL		VIRGIN ISLANDS	1,602,669	1,670,376	1,723,447	1,924,976
643300	2	VIRGIN ISLANDS TEL	1,602,669	1,670,376	1,723,447	1,924,976
TOTAL		VIRGINIA	75,717,727	83,777,883	95,638,407	107,564,901
190217	2	AMELIA TEL CORP	85,512	87,510	92,317	96,086
190233	1	VERIZON S-VA(CONTEL)	8,215,976	10,159,311	11,318,877	17,135,112
190249	2	ROANOKE & BOTETOURT	190,389	198,658	205,094	236,076
190254	2	CENTEL OF VIRGINIA	3,875,241	4,704,723	5,628,397	7,250,767
190479	1	VERIZON SOUTH-VA	701,306	789,622	872,837	1,208,752
190567	1	UNITED INTER-MT-VA	1,397,285	1,626,716	1,680,239	2,032,199
193029	2	NEW CASTLE TEL. CO.	19,246	23,995	26,182	26,922
195040	1	VERIZON VIRGINIA INC	61,232,773	66,187,347	75,814,464	79,578,988

Table 8.7
Local Dial Equipment Minutes by Study Area
(In Thousands)

Study Area ID Code	Type	Study Area Name	1997	1998	1999	2000
TOTAL		WASHINGTON	56,192,394	65,333,907	76,504,361	96,681,641
522400	2	UTC OF THE NW-WA	762,839	1,140,479	1,400,664	1,556,474
522404	2	ASOTIN TEL - WA	12,724	13,069	14,016	14,273
522408	2	CENTURYTEL-WASHINGTO	1,544,874	1,724,536	1,793,913	1,861,989
522410	2	CENTURYTEL-COWICHE	23,037	24,097	23,936	25,261
522412	2	ELLENSBURG TEL CO	180,143	244,437	354,401	405,910
522416	1	VERIZON N'WEST-WA	9,243,030	10,800,878	12,418,451	25,269,639
522418	2	PEND OREILLE TEL.	8,569	21,884	22,128	21,016
522419	2	HOOD CANAL TEL CO	5,777	5,921	6,298	7,590
522423	2	INLAND TEL CO -WA	11,197	12,189	14,100	17,028
522426	2	KALAMA TEL CO	25,548	24,925	25,837	26,265
522427	2	LEWIS RIVER TEL CO	63,316	111,572	87,293	90,647
522431	2	MASHELL TELECOM INC	8,469	8,476	7,797	32,219
522437	2	PIONEER TEL CO	7,640	9,679	13,747	11,830
522442	2	ST JOHN TEL CO	3,312	4,579	5,185	6,782
522446	2	TENINO TELEPHONE CO	15,637	16,088	16,618	16,781
522447	2	TOLEDO TELEPHONE CO	18,288	21,473	51,412	22,612
522449	1	VERIZON N'WEST-WA	1,137,640	1,521,865	2,113,379	3,103,409
522451	2	WESTERN WAHKIAKUM	0	0	0	0
522452	2	WHIDBEY TEL CO.	0	0	0	0
522453	2	YCOM NETWORKS, INC.	133,408	146,586	164,561	169,309
525161	1	QWEST CORP-WA	42,986,946	49,481,173	57,970,626	64,022,607
TOTAL		WEST VIRGINIA	17,604,674	17,984,398	21,652,320	23,502,791
200259	2	HARDY TELECOM	32,448	34,963	30,758	30,488
200267	2	ARMSTRONG TEL. CO.	60,253	62,136	66,294	65,451
200271	2	CTC WVA-MTN. STATE	473,995	159,734	439,555	465,025
204338	2	CTC WVA-ST MARY'S	530,184	250,195	441,333	688,130
204339	2	CTC WVA-BLUEFIELD	966,510	837,538	1,599,455	1,827,995
205050	1	VERIZON W VA INC.	15,541,285	16,639,831	19,074,926	20,425,703
TOTAL		WISCONSIN	39,373,472	42,189,429	46,676,646	56,264,431
330841	2	CENTURYTEL-MW-WI	203,059	207,421	208,719	218,363
330844	2	BADGER TELECOM, INC.	0	68,044	69,771	71,891
330855	2	BRUCE TEL CO, INC	10,644	15,895	10,790	12,569
330857	2	CENTURYTEL-MW-WI	14,662	14,945	15,098	15,894
330859	2	CENTRAL STATE TEL CO	104,368	111,551	111,909	113,409
330860	2	CHEQUAMEGON TEL COOP	43,158	46,681	56,667	48,274
330870	2	RHINELANDER(CRANDON)	29,418	29,418	29,418	29,418
330877	2	CENTURYTEL-FAIRWATER	20,420	20,600	20,714	21,466
330884	2	CENTURYTEL-FORESTVIL	19,593	19,961	20,580	21,605
330886	1	VERIZON NORTH-WI	3,364,571	3,464,647	4,010,810	10,385,764
330891	2	RHINELANDER(HEADWTR)	29,066	29,066	29,066	29,066
330895	2	CENTURYTEL-WISCONSIN	750,568	779,880	819,618	840,965
330898	2	CENTURY TEL-LARSEN-RE	23,649	24,672	25,637	26,671
330908	2	MARQUETTE-ADAMS COOP	24,321	26,047	34,050	34,786
330909	2	MIDWAY TEL CO	75,732	79,150	80,596	83,286
330910	2	MILLTOWN MUTUAL TEL	15,838	23,970	36,952	37,489
330912	2	FRONTIER-MONDOVI	36,255	28,575	31,877	43,621
330913	2	CENTURY TEL-MONROE	96,081	102,348	106,849	110,862
330916	2	MOUNT HOREB TEL CO	42,789	48,503	49,229	51,835
330917	2	MT VERNON TEL CO	96,880	102,008	116,464	124,152
330920	2	NIAGARA TEL CO	27,854	20,987	26,846	28,138
330922	2	CENTURYTEL-MW-WI/NW	745,118	778,742	813,359	852,362
330924	2	CENTURYTEL-MW-KENDAL	0	0	1,126,973	1,164,763
330931	2	CENTURYTEL-SO WI	80,158	82,758	85,894	88,667
330934	2	CENTURYTEL-MW-WI	103,981	108,086	110,201	116,139
330936	2	INDIANHEAD TEL CO	14,189	18,030	18,451	24,320
330937	2	PRICE COUNTY TEL CO	34,928	42,431	41,219	40,080
330940	2	RHINELANDER(RHINLDR)	113,589	113,589	113,589	113,589
330941	2	RHINELANDER(RIB LKE)	9,694	9,694	9,694	9,694

Table 8.7
Local Dial Equipment Minutes by Study Area
(In Thousands)

Study Area ID Code	Type	Study Area Name	1997	1998	1999	2000
		WISCONSIN (CONT.)				
330950	2	CENTURY TEL-NW WI	132,584	138,208	144,676	151,105
330952	2	SE TEL OF WISCONSIN	83,332	88,584	94,390	99,327
330953	2	SPRING VALLEY TEL CO	8,260	4,322	9,090	9,518
330954	2	STOCKBRIDGE & SHERWD	0	0	37,976	39,543
330956	2	CENTURY TEL-NORTH WI	89,636	92,266	94,758	97,119
330958	2	TENNEY TEL CO	7,308	9,493	9,032	9,151
330959	2	CENTURYTEL-MW-WI	18,890	19,381	19,819	20,721
330963	2	UTELCO, INC	164,448	185,719	202,062	205,554
330964	2	FRONTIER-WISCONSIN	202,148	222,740	221,144	396,403
330973	2	WITTENBERG TEL CO	23,949	30,493	32,437	33,382
330974	2	WOOD COUNTY TEL CO	277,947	288,211	293,390	311,912
335220	1	WISCONSIN BELL	32,234,386	34,692,311	37,286,833	40,131,561
TOTAL		WYOMING	3,427,082	3,737,529	4,437,193	5,502,855
511595	2	UTC OF THE WEST-WY	61,871	61,595	55,492	62,975
512251	2	RANGE TEL COOP - WY	156,475	173,410	205,732	220,082
512289	2	CHUGWATER TEL CO	1,249	1,316	1,589	1,752
512290	2	ALL WEST COMM.-WY	2,501	2,501	2,177	2,161
512291	2	DUBOIS TEL EXCHANGE	11,770	15,188	19,614	17,466
512295	2	SILVER STAR TEL-WY	21,837	25,644	29,860	37,650
512296	2	TRI COUNTY TEL ASSN	53,639	55,289	62,153	51,787
512297	2	UNION TELEPHONE CO	51,518	56,269	73,226	75,323
512299	2	CENTURYTEL OF WY.	25,478	26,713	28,035	28,882
515108	1	QWEST CORP-WY	3,040,743	3,319,603	3,959,314	5,004,778
	1	TOTAL TIER 1 COST COMPANIES	2,540,361,201	2,821,311,261	3,188,793,862	3,690,565,315
	2	TOTAL TIER 2 COST COMPANIES	116,946,929	131,564,073	157,463,807	179,661,071
		TOTAL COST COMPANIES	2,657,308,130	2,952,875,334	3,346,257,669	3,870,226,386
		TOTAL AVERAGE SCHEDULE COMPANIES (ESTIMATE)	36,949,677	38,845,424	32,154,864	39,219,829
		TOTAL INDUSTRY	2,694,257,807	2,991,720,758	3,378,412,533	3,909,446,215

Table 8.8
State Toll Dial Equipment Minutes by Study Area
(In Thousands)

Study Area ID Code	Type	Study Area Name	1997	1998	1999	2000
TOTAL		ALABAMA	3,997,765	4,366,365	4,892,867	4,565,215
250281	1	VERIZON S-AL(CONTEL)	372,082	404,466	451,918	276,389
250282	2	BLOUNTSVILLE TEL CO	7,886	5,356	6,007	5,947
250284	2	BUTLER TEL CO	27,640	28,849	24,530	24,563
250290	2	FARMERS TEL COOP -AL	0	37,139	29,929	32,488
250293	1	VERIZON SOUTH-AL	515,086	594,635	735,164	277,462
250298	2	GULF TEL CO - AL	81,084	83,691	100,232	107,044
250299	2	HAYNEVILLE TEL CO	3,325	3,352	4,849	4,974
250300	2	HOPPER TELECOMM. CO.	4,914	5,195	5,195	6,930
250302	2	ALLTEL ALABAMA	50,670	46,301	44,414	76,928
250304	2	MILLRY TEL CO	27,547	29,136	30,574	32,860
250305	2	MON-CRE TEL COOP	3,025	3,634	5,720	6,836
250306	2	FRONTIER COMM.-AL	16,292	18,689	20,559	25,729
250314	2	PEOPLES TEL CO	22,213	25,115	29,122	30,210
250315	2	PINE BELT TEL CO	14,920	16,929	15,594	17,133
250316	2	RAGLAND TEL CO	2,534	8,108	2,318	700
250318	2	FRONTIER COMM-SOUTH	14,589	15,193	16,012	20,990
255181	1	SO CENTRAL BELL-AL	2,833,959	3,040,577	3,370,728	3,618,031
TOTAL		ALASKA	725,709	741,503	800,795	828,957
611449	2	ATEAC, INC.	39,502	39,502	39,502	39,059
613000	2	ACS OF ANCHORAGE	224,914	221,404	218,911	223,516
613001	2	ARCTIC SLOPE TEL	16,574	19,412	19,023	21,968
613002	2	BETTLES TEL CO INC	125	449	670	661
613003	2	BRISTOL BAY TEL COOP	6,930	6,520	6,309	5,518
613004	2	BUSH-TELL INC.	5,136	5,470	6,044	6,798
613006	2	COPPER VALLEY TEL	14,336	13,111	13,554	13,564
613007	2	CORDOVA TEL COOP	4,277	3,894	3,814	3,814
613008	2	ACS-FAIRBANKS, INC.	56,851	72,246	72,246	85,200
613010	2	ACS-N GLACIER STATE	86,922	90,640	90,640	97,886
613011	2	INTERIOR TEL CO INC	13,759	12,990	12,824	12,255
613012	2	ACS-AK JUNEAU	38,130	39,214	39,214	40,490
613013	2	KETCHIKAN PUBLIC UT	15,453	15,787	15,550	16,595
613015	2	MATANUSKA TEL ASSOC	101,358	99,596	144,412	144,509
613016	2	MUKLUK TEL CO INC	5,337	5,784	5,319	5,101
613017	2	ALASKA TEL CO	0	0	10,458	10,866
613018	2	NUSHAGAK TEL COOP	7,357	7,407	7,315	6,675
613019	2	OTZ TEL COOPERATIVE	13,626	14,888	15,119	16,501
613020	2	ACS-N SITKA	38,978	35,922	35,922	33,788
613022	2	ACS-AK GREATLAND	5,781	6,038	6,038	7,599
613023	2	UNITED UTILITIES INC	27,587	28,344	32,432	33,017
613025	2	YUKON TEL CO INC	2,143	2,171	2,607	2,628
613028	2	SUMMIT TEL & TEL -AK	633	715	2,870	947
TOTAL		ARIZONA	2,665,910	2,964,371	3,183,588	2,819,760
452169	2	SAN CARLOS APACHE	2,579	3,558	3,305	4,701
452171	2	ARIZONA TELEPHONE CO	8,371	8,890	8,963	10,005
452172	2	CITIZENS UTILITIES	122,621	198,674	199,112	176,235
452173	2	TOHONO O'ODHAM UTIL.	9,118	9,751	9,327	11,002
452174	2	SOUTHWESTERN TEL CO	4,170	4,995	5,234	6,065
452175	2	CENTURYTEL SW-AZ	4,222	4,136	4,583	4,872
452176	2	VALLEY TEL COOP-AZ	19,522	26,236	22,399	25,880
452179	2	GILA RIVER TELECOM.	24,629	18,277	15,721	16,246
452191	2	ACCIPITER COMM.	294	363	389	748
452200	2	FORT MOJAVE TEL, INC	657	1,000	1,004	1,165
452226	2	MIDVALE-AZ	1,639	2,001	1,871	1,926
452302	1	VERIZON CALIF-AZ	19,179	20,157	21,610	17,627
453334	2	TABLE TOP TEL CO	9,107	9,708	10,338	10,367
454426	2	CITIZENS-WHITE MTNS.	119,471	138,076	193,327	125,139
454449	2	NAVAJO COMMUN-AZ	22,991	29,232	69,691	76,151
455101	1	QWEST CORP-AZ	2,297,341	2,489,318	2,616,715	2,331,630

Table 8.8
State Toll Dial Equipment Minutes by Study Area
(In Thousands)

Study Area ID Code	Type	Study Area Name	1997	1998	1999	2000
TOTAL		ARKANSAS	5,338,827	5,095,810	5,013,593	3,915,995
401142	2	CENTURYTEL NW-AR-RUS	412,546	441,181	459,686	0
401143	2	CENTURYTEL NW-AR-SIL	60,236	69,730	77,677	0
401144	2	CENTURYTEL-CENTRAL A	391,302	424,528	479,553	0
401691	2	ALLTEL ARKANSAS INC	420,666	458,032	390,209	378,748
401692	2	ARKANSAS TEL CO	20,732	19,202	14,602	17,434
401697	2	CENTRAL ARKANSAS TEL	18,207	14,540	15,236	17,324
401698	2	CLEVELAND COUNTY TEL	20,775	21,997	22,049	23,674
401699	2	DECATUR TEL CO INC	8,815	9,458	12,273	12,856
401702	2	SOUTH ARKANSAS TEL	16,258	15,779	13,583	13,070
401705	2	CENTURYTEL- ARKANSAS	67,662	74,062	68,120	66,629
401709	2	MADISON COUNTY TEL	18,166	21,206	18,171	22,026
401711	2	CENTURYTEL-MTN HOME	35,161	37,385	41,521	45,209
401713	2	NORTH ARKANSAS TEL	42,730	67,383	99,307	178,322
401720	2	CENTURYTEL-REDFIELD	14,901	20,005	28,700	25,946
401724	2	SW ARKANSAS TEL COOP	17,179	14,811	16,524	13,845
401726	2	TRI-COUNTY TEL CO-AR	22,508	26,500	28,815	11,326
401727	2	CENTURYTEL-SOUTH AR	8,310	8,048	10,148	11,731
401729	2	WALNUT HILL TEL CO	23,424	23,530	19,138	20,402
401733	2	YELCOT TEL CO INC	10,497	7,459	7,806	9,419
401734	2	YELL COUNTY TEL CO	48,168	33,539	28,826	25,245
403031	2	SCOTT COUNTY TEL CO	921	863	795	748
405211	1	SOUTHWESTERN BELL-AR	3,659,663	3,286,571	3,160,857	3,022,040
TOTAL		CALIFORNIA	93,363,220	93,540,491	99,682,113	110,575,492
542301	2	CALAVERAS TEL CO	19,385	20,907	24,639	26,094
542302	1	VERIZON CA(CONTEL)	1,644,297	1,652,132	1,657,307	1,723,221
542308	2	CITIZENS UTIL OF CA	517,489	551,750	877,387	1,059,848
542311	2	CAL-ORE TELEPHONE CO	10,000	9,666	10,559	11,926
542313	2	DUCOR TELEPHONE CO	6,991	7,418	7,579	9,364
542315	2	EVANS TEL CO.	66,703	69,122	81,149	106,543
542318	2	FORESTHILL TEL CO.	20,277	20,258	21,303	22,056
542319	1	VERIZON-CA (GTE)	15,923,372	16,380,108	17,333,014	20,291,661
542321	2	HAPPY VALLEY TEL CO	16,397	17,923	15,617	14,882
542322	2	HORNITOS TEL CO	4,445	5,049	4,797	5,400
542323	2	WINTERHAVEN TEL. CO.	2,302	3,147	3,633	3,103
542324	2	KERMAN TELEPHONE CO	27,814	28,281	31,663	37,751
542332	2	THE PONDEROSA TEL CO	47,315	51,870	52,158	55,485
542334	2	ROSEVILLE TEL CO	466,732	503,080	554,046	662,544
542338	2	SIERRA TELEPHONE CO	93,438	100,955	109,375	114,810
542339	2	THE SISKIYOU TEL CO	22,988	23,073	23,949	25,620
542343	2	THE VOLCANO TEL CO	47,530	50,992	58,372	69,721
542344	1	VERIZON W-COAST-CA	38,937	38,051	37,781	40,687
542346	2	PINNACLES TEL CO	1,779	1,777	1,854	1,908
543402	2	CITIZENS GOLDN STATE	54,287	88,724	81,831	81,046
544342	2	CITIZENS TUOLUMNE	21,832	26,362	41,926	55,513
545170	1	PACIFIC BELL	74,308,909	73,889,846	78,652,174	86,156,309
TOTAL		COLORADO	3,031,328	3,334,874	3,403,759	3,258,587
461835	2	SUNFLOWER TEL - CO	591	628	650	671
462181	2	BIJOU TEL COOP ASSOC	3,934	3,934	4,039	3,606
462182	2	BLANCA TEL CO	1,770	1,955	2,071	2,355
462184	2	DELTA COUNTY TEL CO	13,471	14,255	16,348	18,830
462185	2	CENTURYTEL OF EAGLE	143,987	133,541	153,894	162,173
462186	2	EASTERN SLOPE RURAL	13,624	14,230	15,109	14,315
462187	2	EL PASO COUNTY TEL	7,262	8,254	8,143	10,607
462188	2	FARMERS TEL CO - CO	554	563	738	901
462190	2	HAXTUN TEL CO	6,328	3,140	3,608	3,744
462192	2	BIG SANDY TELECOM	2,821	2,840	2,926	3,152
462193	2	NUCLA-NATURITA TEL	2,295	2,256	2,326	2,579
462194	2	NUNN TEL CO	749	757	814	900

Table 8.8
State Toll Dial Equipment Minutes by Study Area
(In Thousands)

Study Area ID Code	Type	Study Area Name	1997	1998	1999	2000
		COLORADO (CONT.)				
462195	2	SOUTH PARK TEL. CO.	0	49	149	218
462196	2	PEETZ COOP TEL CO	441	417	434	498
462199	2	PLAINS COOP TEL ASSN	3,907	3,785	3,864	4,049
462201	2	RICO TEL CO	250	219	326	414
462202	2	ROGGEN TEL COOP CO	1,142	761	856	1,160
462203	2	RYE TELEPHONE CO	2,794	3,169	3,421	2,765
462204	2	COLUMBINE ACQ CORP	2,851	2,903	3,226	3,555
462207	2	STRASBURG TEL CO	2,736	3,291	3,642	4,122
462208	2	CENTURYTEL-COLORADO	7,386	8,080	9,430	9,627
462209	2	WIGGINS TEL ASSOC	3,721	3,518	3,635	4,075
465102	1	QWEST CORP-CO	2,808,713	3,122,330	3,164,111	3,004,270
TOTAL		CONNECTICUT	5,856,140	6,029,763	6,655,450	7,991,533
135200	1	SOUTHERN NEW ENGLAND	5,856,140	6,029,763	6,655,450	7,991,533
TOTAL		DELAWARE	427,640	525,886	666,448	783,796
565010	1	VERIZON DELAWARE INC	427,640	525,886	666,448	783,796
TOTAL		DISTRICT OF COLUMBIA	0	0	0	0
575020	1	VERIZON WA, DC INC.	0	0	0	0
TOTAL		FLORIDA	17,538,181	19,630,662	19,998,127	20,209,556
210291	2	GTC, INC.	10,019	9,271	9,658	10,779
210318	2	FRONTIER COMM-SOUTH	3,959	4,442	4,226	4,658
210328	1	VERIZON FLORIDA	3,698,736	3,883,947	3,992,371	4,321,227
210329	2	GTC, INC.	24,503	25,906	23,693	23,506
210330	2	SMART CITY TEL LLC	55,652	59,359	57,103	59,399
210331	2	ITS TELECOMM. SYS.	12,566	10,877	12,048	12,449
210335	2	NORTHEAST FLORIDA	11,842	16,882	17,392	19,855
210336	2	ALLTEL FLORIDA INC.	178,950	184,084	172,395	191,642
210338	2	QUINCY TEL CO-FL DIV	16,457	17,039	19,493	21,837
210339	2	GTC, INC.	70,160	74,507	68,049	62,729
210341	1	SPRINT-FLORIDA, INC.	3,444,507	4,333,881	4,689,591	4,003,423
215191	1	SOUTHERN BELL-FL	10,010,831	11,010,468	10,932,108	11,478,052
TOTAL		GEORGIA	6,637,681	7,753,429	8,490,505	9,197,905
220338	2	QUINCY TEL CO-GA DIV	1,490	1,529	1,317	1,401
220344	2	ALMA TEL CO	15,956	16,249	18,223	31,716
220347	2	BRANTLEY TEL CO	18,661	21,479	24,870	28,637
220348	2	BULLOCH COUNTY RURAL	28,042	25,558	27,422	25,880
220351	2	CAMDEN TEL & TEL CO	33,674	32,930	39,297	39,140
220354	2	CHICKAMAUGA TEL CORP	7,842	5,350	6,094	10,294
220355	2	CITIZENS TEL CO - GA	17,117	18,796	19,628	19,593
220356	2	COASTAL UTILITIES	94,072	93,158	96,500	112,476
220357	2	ALLTEL GEORGIA INC.	119,100	122,464	113,125	140,276
220358	2	DARIEN TEL CO	11,312	10,453	10,925	11,670
220360	2	ELLIJAY TEL CO	43,454	49,513	54,822	58,155
220362	2	FRONTIER-FAIRMOUNT	4,025	3,608	4,119	3,950
220368	2	HART TEL CO	34,298	37,982	41,155	38,572
220369	2	COMSOUTH TELECOMM	26,493	27,355	29,843	29,503
220371	2	INTERSTATE TEL CO	29,480	38,412	44,581	49,366
220376	2	PEMBROKE TEL CO	5,278	10,275	10,842	16,615
220377	2	PINELAND TEL COOP	44,216	33,913	46,732	44,751
220378	2	PLANTERS RURAL COOP	18,256	17,645	18,315	20,624
220379	2	PLANT TEL. CO.	79,533	108,163	109,736	27,298
220381	2	PUBLIC SERVICE TEL	35,909	34,114	40,889	41,856
220382	2	RINGGOLD TEL CO	0	0	42,065	46,261
220386	2	STANDARD TEL CO	359,230	449,288	445,277	478,113
220392	2	WAVERLY HALL, LLC	2,049	2,516	2,412	2,615
220394	2	WILKES TEL & ELC CO	32,860	38,040	34,711	38,354

Table 8.8
State Toll Dial Equipment Minutes by Study Area
(In Thousands)

Study Area ID Code	Type	Study Area Name	1997	1998	1999	2000
		GEORGIA (CONT.)				
223036	2	GEORGIA ALLTEL TELCO	197,195	194,526	186,430	224,750
223037	1	ALLTEL GEORGIA COMM.	591,591	607,184	580,085	685,625
225192	1	SOUTHERN BELL-GA	4,786,547	5,752,929	6,441,093	6,970,413
TOTAL		GUAM	0	0	0	0
663800	2	GUAM TEL. AUTH.	0	0	0	0
TOTAL		HAWAII	543,572	568,998	632,120	792,610
623021	2	SANDWICH ISLES COMM.	0	23	102	191
623100	1	VERIZON HAWAII-HI	543,572	568,975	632,018	792,419
TOTAL		IDAHO	950,142	838,921	835,405	665,386
472213	2	ALBION TEL CO-ATC	13,130	12,984	9,088	6,592
472215	2	CAMBRIDGE TEL CO	5,768	6,738	9,556	7,524
472218	2	CUSTER TEL COOP	3,994	4,093	3,505	3,590
472220	2	FILER MUTUAL TEL -ID	6,619	1,812	1,988	1,652
472222	2	FREMONT TELCOM	9,533	7,193	3,248	3,387
472223	2	CENTURY-GEM STATE-ID	5,079	4,556	4,784	4,170
472225	2	CENTURYTEL OF IDAHO	5,777	6,351	6,203	6,598
472226	2	MIDVALE TEL EXCH INC	2,780	2,899	3,772	3,470
472230	2	POTLATCH TEL CO INC	5,802	6,475	6,866	7,548
472231	2	PROJECT MUTUAL TEL	12,573	12,146	12,748	14,495
472232	2	DIRECT COMM-ROCKLAND	2,532	1,887	616	628
472233	2	RURAL TEL CO - ID	1,233	1,474	1,559	1,723
472234	2	TROY TELEPHONE CO	2,741	3,024	3,366	3,740
472295	2	SILVER STAR TEL- ID	4,358	5,781	1,889	1,741
472416	1	VERIZON N'WEST-ID	199,600	210,629	217,724	129,191
472423	2	INLAND TEL-ID	975	855	866	943
474427	2	CITIZENS TELECOM-ID	43,000	46,968	78,417	77,247
475103	1	QWEST CORP-ID	561,863	436,778	403,494	322,718
475162	1	QWEST CORP-IDAHO	62,785	66,276	65,717	68,431
TOTAL		ILLINOIS	13,282,379	14,746,529	16,070,772	17,860,670
340978	2	ALHAMBRA-GRANTFORK	7,356	7,558	7,748	7,799
340984	2	CASS TEL CO	13,644	14,274	14,274	15,095
341003	2	EGYPTIAN COOP ASSN	19,908	19,908	19,908	22,194
341004	2	EL PASO TEL CO	10,868	10,223	10,223	13,344
341009	2	C-R TEL CO	4,926	4,926	4,926	4,926
341011	2	FRONTIER OF LAKESIDE	3,534	3,804	3,682	3,937
341012	2	FLAT ROCK TEL CO-OP	3,005	2,867	2,989	2,727
341015	1	VERIZON NORTH-IL	2,566,693	2,685,774	2,883,392	3,362,581
341020	2	GRAFTON TEL CO	5,171	5,278	5,507	5,231
341023	2	GRIDLEY TEL CO	6,953	6,763	7,201	7,105
341025	2	SHAWNEE TELEPHONE CO	17,833	16,576	16,576	16,576
341026	2	HARRISONVILLE TEL CO	58,588	62,011	74,587	75,407
341032	2	HOME TEL CO-ST JACOB	7,479	7,253	7,578	7,212
341036	1	VERIZON N-IL(CONTEL)	703,098	722,166	804,247	1,052,653
341037	2	IL CONSOLIDATED TEL	359,080	359,080	410,439	412,122
341038	2	FRONTIER OF ILLINOIS	31,701	32,007	31,093	28,619
341043	2	LA HARPE TEL CO	3,414	3,272	3,404	3,186
341045	2	LEAF RIVER TEL CO	3,351	3,454	3,696	3,051
341047	2	MCDONOUGH TEL COOP	0	0	23,919	22,794
341048	2	MCNABB TEL CO	2,825	2,864	2,978	2,821
341049	2	MADISON TEL CO	9,670	13,565	14,351	14,351
341055	2	FRONTIER-MIDLAND	32,311	31,423	34,414	28,153
341057	2	GALLATIN RIVER COMM.	0	0	346,992	298,333
341058	2	MONTROSE MUTUAL TEL	8,078	8,078	9,014	9,385
341060	2	MOULTRIE INDEPENDENT	4,074	4,825	4,542	4,292
341061	2	FRONTIER-MT. PULASKI	9,142	8,996	8,770	8,367
341065	2	ODIN TEL EXCH INC	7,648	8,114	7,215	7,815

Table 8.8
State Toll Dial Equipment Minutes by Study Area
(In Thousands)

Study Area ID Code	Type	Study Area Name	1997	1998	1999	2000
		ILLINOIS (CONT.)				
341066	2	ONEIDA TEL EXCHANGE	2,445	2,595	2,545	2,707
341067	2	FRONTIER-ORION	4,952	5,124	5,433	6,099
341073	2	FRONTIER-PRAIRIE	4,836	4,942	4,649	5,090
341079	2	FRONTIER-SCHUYLER	10,248	10,282	10,477	10,978
341088	2	WABASH TEL COOP, INC	22,619	22,619	23,669	23,341
341091	2	WOODHULL COMMUNITY	3,306	3,306	3,567	2,934
341093	2	YATES CITY TEL CO	2,936	3,047	3,047	2,895
341183	2	CITIZENS TELECOMM-IL	0	0	0	18,071
343035	1	VERIZON S-IL(ALLTEL)	139,251	224,802	174,409	199,364
345070	1	ILLINOIS BELL TEL CO	9,191,434	10,424,753	11,079,312	12,149,116
TOTAL		INDIANA	6,833,263	7,589,901	8,308,562	9,096,262
320742	2	BLOOMINGDALE HOME	1,867	1,779	1,980	1,710
320747	2	CENTURYTEL-CENTR IN	9,335	9,286	9,540	9,771
320753	2	CLAY CTY RURAL COOP	55,700	77,989	82,328	89,643
320759	2	DAVIESS-MARTIN/RTC	10,110	11,250	10,887	13,243
320772	1	VERIZON N-IN	1,655,883	1,806,471	1,987,490	2,235,923
320775	2	HANCOCK TELECOM	0	0	23,091	23,091
320776	2	COMM CORP OF INDIANA	39,043	41,719	38,766	40,991
320779	1	VERIZON N-IN(CONTEL)	348,816	369,115	427,114	624,167
320788	2	MERCHANTS & FARMERS	2,359	2,710	2,489	2,134
320797	2	NEW PARIS TEL INC	6,368	6,572	6,917	6,787
320800	2	NORTHWESTERN INDIANA	50,390	39,317	55,896	56,212
320801	2	CENTURYTEL OF ODON	6,203	6,260	6,753	6,396
320819	2	SE INDIANA RURAL	17,199	17,570	14,989	15,782
320825	2	SUNMAN TELECOMM CORP	0	0	0	15,882
320828	2	FRONTIER-THORNTOWN	7,619	6,882	5,611	5,235
320832	1	UTC OF INDIANA	620,136	932,238	1,108,784	787,081
323034	1	VERIZON N-IN(ALLTEL)	23,866	24,637	25,410	38,929
325080	1	INDIANA BELL TEL CO	3,978,369	4,236,106	4,500,517	5,123,284
TOTAL		IOWA	3,315,729	3,356,453	3,572,142	3,746,177
351096	2	HEARTLND-HICKORYTECH	0	0	47,780	38,708
351105	2	AYRSHIRE FARMERS MUT	2,356	2,532	2,230	3,597
351106	2	ALPINE COMM.	12,919	17,524	21,911	21,789
351110	2	BERNARD TEL CO INC	3,582	2,974	5,145	5,229
351127	2	FRONTIER OF IOWA	156,671	159,658	162,446	173,448
351158	2	MINBURN TELECOMM.	4,157	4,175	3,915	3,711
351167	2	ITS-IOWA TELECOM-NO	489,554	534,631	578,143	629,085
351170	2	ITS-IOWA TELECOM-SYS	255,051	270,913	291,776	316,102
351178	2	ITS - IOWA TELECOM	338,560	393,578	462,992	501,791
351214	2	KALONA COOP TEL CO	0	0	0	8,353
351229	2	LOST NATION-ELWOOD	3,232	2,532	1,544	1,491
351316	2	UNITED FARMERS TEL	3,399	4,007	4,860	3,375
351327	2	WEBB-DICKENS TEL	3,004	3,611	3,156	3,011
351346	2	ACE TEL ASSN-IA	21,276	23,502	25,536	27,442
351888	2	GRAND RIVER MUT-IA	34,173	48,725	68,314	88,991
355141	1	QWEST CORP-IA	1,987,794	1,888,091	1,892,392	1,920,054
TOTAL		KANSAS	3,390,372	3,535,452	3,611,398	3,577,208
411317	2	UNITED OF EASTERN KS	211,754	176,714	168,742	181,521
411746	2	BLUE VALLEY TEL CO	18,094	23,411	34,916	36,662
411761	2	CUNNINGHAM TEL CO	6,006	6,979	5,889	5,970
411764	2	ELKHART TEL CO INC	2,614	2,987	2,892	4,763
411777	2	GOLDEN BELT TEL ASSN	22,379	39,475	43,561	43,561
411781	2	H & B COMMUNICATIONS	5,407	5,662	5,577	5,577
411782	2	HOME TEL CO	11,427	11,482	8,547	10,180
411785	2	J. B. N. TEL CO INC	13,206	13,434	13,411	12,327
411788	2	KANOKLA TEL ASSN-KS	8,758	11,574	9,185	9,185
411801	2	MADISON TEL., LLC	2,774	3,051	2,987	2,766

Table 8.8
State Toll Dial Equipment Minutes by Study Area
(In Thousands)

Study Area ID Code	Type	Study Area Name	1997	1998	1999	2000
		KANSAS (CONT.)				
411807	2	MOKAN DIAL INC-KS	15,932	17,377	21,186	20,471
411808	2	MOUNDRIDGE TEL CO	20,519	21,045	20,796	23,242
411809	2	MUTUAL TEL CO	2,355	2,692	2,656	2,340
411814	2	PEOPLES TELECOM LLC	5,549	6,157	6,366	6,786
411817	2	PIONEER TEL ASSN INC	37,477	36,187	47,434	41,852
411818	2	CRAW-KAN TEL COOP	53,176	63,392	73,800	62,955
411820	2	RAINBOW TEL COOP	0	0	0	7,696
411826	2	RURAL TEL SERVICE CO	29,555	47,146	43,985	37,657
411827	2	S & T TEL COOP ASSN	11,503	11,654	10,583	10,610
411829	2	S & A TEL CO INC	5,197	5,448	5,119	4,932
411831	2	S. CENTRAL TEL - KS	4,935	4,998	5,475	7,044
411833	2	SOUTHERN KANSAS TEL	34,851	51,023	36,229	30,555
411835	2	SUNFLOWER TEL CO	26,964	19,711	19,969	18,333
411839	2	TRI-COUNTY TEL ASSN	0	0	0	12,182
411840	2	TWIN VALLEY TEL INC	15,715	16,410	12,973	12,973
411841	2	UNITED TEL ASSN	27,638	22,372	23,512	22,154
411842	2	UTC OF KANSAS	244,769	246,243	230,077	271,285
411847	2	WHEAT STATE TEL, INC	12,492	14,971	15,273	13,702
411849	2	WILSON TEL CO INC	8,280	11,235	12,590	12,424
411852	2	ZENDA TEL COMPANY	1,086	2,966	3,114	3,300
411957	2	UTC-MO DBA UTC-SE KS	11,725	12,036	14,072	12,905
412030	2	TOTAH TELEPHONE CO	6,851	7,214	9,337	9,337
415214	1	SOUTHWESTERN BELL-KS	2,511,383	2,620,406	2,701,145	2,619,962
TOTAL		KENTUCKY	1,208,629	1,292,692	1,371,626	1,511,348
260401	2	DUO COUNTY TEL COOP	0	0	0	28,888
260402	2	ALLTEL KENTUCKY	31,300	33,776	32,609	123,385
260407	1	VERIZON SOUTH-KY	898,039	943,124	979,013	1,052,974
260410	1	VERIZON S-KY(CONTEL)	255,921	288,758	333,076	247,135
260411	2	LESLIE COUNTY TEL CO	23,369	27,034	26,928	28,417
260415	2	PEOPLES RURAL COOP	0	0	0	30,550
265061	1	CINCINNATI BELL-KY	145,094	233,382	133,573	136,264
265182	1	SO CENTRAL BELL-KY	2,007,164	2,164,211	2,884,028	3,495,648
TOTAL		LOUISIANA	4,093,161	4,629,104	5,185,952	5,560,524
270423	2	CENTURYTEL-CENTR LA	111,968	124,599	141,100	163,024
270424	2	CENTURYTEL-SE LA	97,364	126,431	147,648	186,940
270425	2	CAMERON TEL CO - LA	63,826	40,475	41,646	46,517
270427	2	CENTURYTEL-CHATHAM	12,066	16,404	20,205	25,220
270429	2	EAST ASCENSION TEL	277,665	306,996	355,070	386,670
270430	2	ELIZABETH TEL CO	19,250	16,223	16,919	17,513
270431	2	CENTURYTEL-NW LA	49,729	54,379	56,428	63,425
270433	2	LAFOURCHE TEL CO	71,515	77,939	89,670	76,181
270434	2	CENTURYTEL-EVANGELIN	244,425	367,053	321,894	301,365
270435	2	NORTHEAST LOUISIANA	18,196	15,964	15,227	11,991
270436	2	CENTURY NORTH LA	56,785	62,919	69,701	81,962
270438	2	RESERVE TEL CO	50,568	52,132	54,534	40,323
270439	2	CENTURYTEL-RINGGOLD	11,137	14,408	17,326	20,385
270440	2	CENTURYTEL - EAST LA	20,084	19,717	21,355	22,164
270441	2	STAR TEL CO	39,744	48,410	49,150	53,539
270442	2	CENTURYTEL-SW LA	32,661	37,689	43,192	50,973
275183	1	SO CENTRAL BELL-LA	2,916,177	3,247,368	3,724,889	4,012,333
TOTAL		MAINE	2,112,310	2,037,331	2,237,650	2,520,605
100002	2	OXFORD WEST TEL CO	0	14,636	13,690	15,065
100003	2	LINCOLNVILLE TEL CO	32,202	39,685	34,798	36,200
100004	2	CHINA TEL CO.	17,543	17,959	17,959	17,959
100007	2	ISLAND TEL CO	1,461	1,445	1,722	2,058
100010	2	HAMPDEN TEL CO	11,206	12,253	12,111	13,934
100011	2	HARTLAND & ST ALBANS	11,873	12,495	12,902	14,632

Table 8.8
State Toll Dial Equipment Minutes by Study Area
(In Thousands)

Study Area ID Code	Type	Study Area Name	1997	1998	1999	2000
		MAINE (CONT.)				
100024	2	SOMERSET TEL CO	37,078	42,878	45,461	51,428
100025	2	STANDISH TEL CO	70,462	79,613	79,613	79,613
100027	2	UNION RIVER TEL CO	2,644	2,860	3,898	4,473
100029	2	UNITY TEL CO., INC.	14,236	14,510	14,548	15,553
100031	2	WARREN TEL CO	7,566	8,021	9,194	9,982
100034	2	WEST PENOBSCOT TEL	8,557	8,552	9,594	10,393
103313	2	NORTHLAND TEL CO-ME	59,972	63,952	66,357	74,443
103315	2	MID MAINE TELECOM	19,409	18,474	14,780	16,439
105111	1	VERIZON MAINE	1,818,101	1,699,999	1,901,022	2,158,435
TOTAL		MARYLAND	4,978,476	5,531,352	6,064,938	6,327,021
185030	1	VERIZON MARYLAND INC	4,978,476	5,531,352	6,064,938	6,327,021
TOTAL		MASSACHUSETTS	16,710,095	11,368,546	11,507,566	13,018,541
110037	2	RICHMOND TEL CO	3,102	4,201	4,391	4,471
115112	1	VERIZON MASS.	16,706,993	11,364,345	11,503,175	13,014,070
TOTAL		MICHIGAN	20,833,847	24,041,795	26,071,207	27,234,169
310671	2	CENTURY TEL. MIDWEST	184,020	197,816	211,045	225,864
310672	2	COMM CORP OF MI	0	17,679	21,102	25,608
310677	2	ISLAND TEL CO	2,561	2,981	2,367	2,728
310679	2	BLOOMINGDALE TEL CO	14,318	15,879	17,500	16,669
310680	2	CHIPPEWA COUNTY TEL	7,982	7,133	7,954	10,035
310682	2	FRONTIER-MICHIGAN	90,633	89,819	93,004	93,097
310683	2	CARR TEL CO	5,681	5,569	5,687	7,058
310685	2	CHATHAM TEL CO - MI	11,525	11,160	12,437	12,699
310689	2	CENTURYTEL-UPPER MI	0	46,715	53,441	49,988
310691	2	DEERFIELD FARMERS	15,634	15,983	16,325	15,564
310695	1	VERIZON NORTH-MI	2,827,775	2,999,968	3,228,835	4,225,962
310702	2	CENTURY OF MICHIGAN	286,664	315,266	338,846	361,261
310704	2	ACE TEL OF MICHIGAN	43,024	45,538	47,096	48,011
310711	2	MIDWAY TEL CO	3,827	4,416	6,187	9,013
310713	2	HIAWATHA TEL CO	18,894	19,979	21,444	21,456
310714	2	OGDEN TEL CO	2,361	2,291	2,573	2,691
310717	2	ONTONAGON COUNTY TEL	11,672	11,850	12,793	13,306
310720	2	PENINSULA TEL CO -MI	3,842	4,280	4,381	4,060
310721	2	PIGEON TEL CO	4,506	4,379	4,782	5,394
310726	2	SHIAWASSEE TEL CO	0	31,402	29,973	29,612
310728	2	SPRINGPORT TEL CO	2,371	3,858	4,775	5,591
310732	2	UPPER PENINSULA TEL	27,655	31,007	32,148	33,168
310734	2	WALDRON TEL CO	2,680	2,194	2,453	2,504
310737	2	WINN TEL CO	6,380	7,308	7,471	7,963
310738	2	WOLVERINE TEL CO	52,357	54,059	56,188	56,241
313033	1	VERIZON N-MI(ALLTEL)	223,461	229,977	241,829	393,506
315090	1	MICHIGAN BELL TEL CO	16,984,025	19,863,288	21,588,570	21,555,119
TOTAL		MINNESOTA	1,384,562	1,577,757	1,668,374	1,303,474
361123	2	CITIZENS-MN-LAKES	393,801	420,830	450,046	131,267
361346	2	ACE TEL ASSN-MN	59,522	65,184	66,024	67,827
361350	2	ARVIG TEL CO	34,055	33,526	36,162	39,373
361357	2	BLACKDUCK TEL CO	5,171	5,480	5,670	6,126
361367	2	FRONTIER-MINNESOTA	191,236	200,014	197,628	217,386
361370	2	CLARA CITY TEL EXCH	7,179	7,123	7,415	7,995
361374	2	ARROWHEAD COMM CORP	2,026	2,249	2,003	1,858
361383	2	EAGLE VALLEY TEL CO	0	0	0	2,500
361385	2	EAST OTTER TAIL TEL	49,862	57,099	58,105	74,788
361387	2	EMILY COOP TEL CO	5,830	6,034	5,063	4,527
361391	2	FELTON TEL CO. INC.	2,316	2,582	2,113	2,312
361395	2	GARDEN VALLEY TEL CO	59,093	57,544	61,116	62,539
361399	2	GRANADA TEL CO	1,659	1,526	1,582	1,215

Table 8.8
State Toll Dial Equipment Minutes by Study Area
(In Thousands)

Study Area ID Code	Type	Study Area Name	1997	1998	1999	2000
		MINNESOTA (CONT.)				
361410	2	JOHNSON TEL CO	5,507	6,177	6,950	6,578
361414	2	LAKEDALE TEL CO	68,380	61,618	62,475	63,094
361433	2	MID STATE TEL CO	31,240	31,745	33,472	35,532
361442	2	NEW ULM TELECOM, INC	39,733	37,313	36,900	34,736
361445	2	CENTURYTEL-MINNESOTA	0	103,580	106,929	103,205
361451	2	PAUL BUNYAN RURAL	34,690	35,615	29,094	28,476
361453	2	PEOPLES TEL CO - MN	5,725	5,536	5,547	6,161
361454	2	PINE ISLAND TEL CO	8,068	7,690	8,028	7,596
361456	2	UTC OF MINNESOTA	346,208	395,478	449,345	345,082
361483	2	SLEEPY EYE TEL CO	22,790	22,498	24,789	28,538
361491	2	TWIN VALLEY-ULEN TEL	10,473	11,316	11,918	13,140
361501	2	WEST CENTRAL TEL	0	0	0	11,624
365142	1	QWEST CORP-MN	2,646,640	2,648,824	2,686,064	2,619,622
367123	1	CITIZENS-MN-SOUTH	15,454	17,073	18,914	5,151
TOTAL		MISSISSIPPI	1,895,431	1,955,270	2,147,165	2,321,860
280446	2	BAY SPRINGS TEL CO	14,842	13,738	13,551	21,218
280448	2	CALHOUN CITY TEL CO	0	0	7,089	6,499
280452	2	DELTA TEL CO	26,111	30,564	32,849	10,118
280453	2	ALLTEL MISSISSIPPI	22,668	20,360	18,644	29,151
280454	2	FRANKLIN TEL CO - MS	56,520	66,885	64,351	11,746
280456	2	GEORGETOWN TEL CO	3,120	1,706	1,821	1,844
280457	2	LAKESIDE TEL. CO.	1,330	1,366	1,375	1,511
280458	2	CENTURYTEL - N. MISS	24,228	26,657	27,025	28,604
280461	2	NOXAPATER TEL CO	4,755	5,240	3,239	2,679
280466	2	SLEDGE TEL CO	810	793	900	1,366
283301	2	SOUTHEAST MS TEL CO	11,916	15,836	16,228	17,135
285184	1	SO CENTRAL BELL-MS	1,729,130	1,772,125	1,960,092	2,189,990
TOTAL		MISSOURI	6,542,845	7,869,759	9,000,189	8,223,617
420463	2	BPS TEL. CO.	15,485	22,326	28,720	15,056
420472	2	CASS COUNTY TEL. CO.	16,939	16,486	16,827	16,879
421186	1	GTE-MW-VERIZON(GTE)	370,985	410,759	461,923	411,397
421789	1	KS ST DBA VERIZON MW	14,349	14,972	14,480	13,710
421807	2	MOKAN DIAL INC-MO	1,034	891	1,049	1,099
421846	1	GTE-MW VERIZON-MO	247,155	300,607	356,015	131,525
421864	2	CHARITON VALLEY TEL	39,560	40,461	37,776	29,633
421865	2	CITIZENS TEL CO - MO	15,084	14,974	14,460	12,502
421866	2	OZARK TEL. CO.	6,716	6,568	6,997	6,544
421882	2	FIDELITY TEL CO	55,344	52,938	55,945	57,132
421885	2	ALLTEL MISSOURI	186,186	198,804	200,141	201,769
421886	2	GOODMAN TEL CO	9,520	10,526	9,587	7,863
421888	2	GRAND RIVER MUT-MO	68,684	79,090	64,605	68,952
421890	2	GREEN HILLS TEL CORP	33,683	43,751	40,210	24,982
421901	2	KINGDOM TELEPHONE CO	32,347	31,908	27,738	34,413
421908	2	LE-RU TELEPHONE CO	5,775	7,650	8,392	6,067
421912	2	MCDONALD COUNTY TEL	0	17,502	18,126	15,327
421914	2	MARK TWAIN RURAL TEL	31,082	28,590	28,243	15,992
421917	2	MID-MISSOURI TEL CO	19,525	21,065	22,593	16,606
421922	1	GTE MW VERIZON-MO	1,164,412	1,410,180	1,607,826	940,752
421928	2	NEW LONDON TEL CO	9,485	7,317	7,119	6,083
421929	2	HOLWAY TEL CO	2,485	2,533	2,529	2,529
421931	2	NE MISSOURI RURAL	34,331	29,249	32,153	31,299
421934	2	ORCHARD FARM TEL CO	744	788	746	944
421935	2	OREGON FARMERS MUT	0	0	0	4,482
421949	2	STEELVILLE TEL EXCH	11,271	11,271	14,862	14,685
421951	2	STOUTLAND TEL CO	12,116	13,720	16,192	8,926
421957	2	UTC OF MISSOURI	619,832	1,106,432	1,499,256	782,205
425213	1	SOUTHWESTERN BELL-MO	3,518,715	3,968,400	4,405,680	5,344,264

Table 8.8
State Toll Dial Equipment Minutes by Study Area
(In Thousands)

Study Area ID Code	Type	Study Area Name	1997	1998	1999	2000
TOTAL		MONTANA	1,171,131	1,140,790	1,243,385	1,093,572
482235	2	BLACKFOOT TEL COOP	30,642	32,707	34,973	34,633
482241	2	HOT SPRINGS TEL CO	2,254	2,393	2,011	2,187
482242	2	INTERBEL TEL COOP	3,331	2,691	3,833	4,008
482244	2	LINCOLN TEL CO INC	2,771	2,701	2,656	2,495
482246	2	MID-RIVERS TEL COOP	38,652	34,621	38,138	38,860
482247	2	NEMONT TEL COOP-MT	40,722	41,479	45,539	47,263
482248	2	NORTHERN TEL COOP	8,049	6,351	6,545	7,024
482249	2	CENTURYTEL-MONTANA	79,134	86,810	109,817	78,674
482250	2	PROJECT TEL CO	18,194	21,769	18,655	19,513
482251	2	RANGE TEL COOP-MT	13,497	15,521	16,685	17,151
482254	2	SOUTHERN MONTANA TEL	2,989	3,152	3,158	3,222
482255	2	3-RIVERS TEL COOP	68,118	68,175	81,756	86,243
482257	2	TRIANGLE TEL COOP	34,038	32,576	31,607	32,918
483308	2	CLARK FORK TELECOM	20,834	22,732	23,239	21,105
483310	2	CENTRAL MONTANA	19,858	19,782	23,663	26,634
484322	2	CITIZENS-MONTANA	10,487	8,234	13,937	14,892
485104	1	QWEST CORP-MT	777,560	739,094	787,173	656,751
TOTAL		NEBRASKA	1,929,686	1,905,286	1,808,286	1,713,366
371128	2	CITIZENS-NE-FT KEARN	179,489	181,489	189,584	108,425
371516	2	ARAPAHOE TEL CO	7,002	10,240	13,200	13,201
371517	2	ARLINGTON TEL CO	4,175	3,738	2,381	1,944
371518	2	ELSIE COMM., INC.	1,229	1,145	1,145	1,599
371524	2	BLAIR TEL CO	21,879	18,937	15,471	12,054
371525	2	THREE RIVER TELCO	4,429	5,061	6,590	5,937
371526	2	CAMBRIDGE TEL CO -NE	3,990	4,101	4,197	4,535
371531	2	CLARKS TEL CO	4,870	5,616	6,744	9,748
371534	2	COZAD TEL CO	9,601	10,056	9,334	9,303
371536	2	CURTIS TEL CO	2,959	2,904	3,005	3,187
371537	2	DALTON TEL CO, INC	4,896	4,833	5,444	6,603
371540	2	DILLER TEL CO	3,060	3,643	4,177	4,603
371542	2	EASTERN NEBRASKA TEL	9,783	10,959	11,076	12,328
371553	2	GLENWOOD TEL MEMBER	9,360	9,360	9,630	9,429
371557	2	HARTMAN TEL EXCH INC	1,238	1,299	1,320	1,571
371558	2	HEMINGFORD COOP TEL	2,047	2,189	1,883	2,369
371567	2	KEYSTONE-ARTHUR TEL	1,705	1,781	1,878	2,207
371568	1	ALLTEL NEBRASKA, INC	687,121	674,778	526,769	526,770
371574	2	NEBRASKA CENTRAL TEL	24,548	19,800	28,326	29,915
371576	2	NORTHEAST NEBRASKA	0	0	0	24,705
371577	2	GREAT PLAINS COMMUN	102,603	126,020	135,324	145,186
371586	2	ROCK COUNTY TEL CO	3,145	3,708	3,919	4,307
371591	2	SE NEBRASKA TEL CO	9,860	6,301	7,632	8,065
371592	2	STANTON TELECOM INC.	3,645	3,902	3,987	5,004
371595	2	UTC OF THE WEST-NE	42,430	48,985	60,640	64,526
371597	2	WAUNETA TEL CO	2,239	2,395	2,593	2,536
372455	2	BENKELMAN TEL CO	3,307	3,365	3,271	3,658
375143	1	QWEST CORP-NE	779,077	738,680	748,765	689,651
TOTAL		NEVADA	765,157	889,289	1,103,397	1,004,544
552220	2	FILER MUTUAL TEL -NV	392	430	335	309
552223	2	CENTURY-GEM STATE-NV	791	885	810	840
552233	2	RURAL TEL CO - NV	3,976	6,427	7,639	12,859
552284	2	BEEHIVE TEL CO - NV	174	1	2	3
552302	1	VERIZON CALIF-NV	40,421	40,421	40,421	44,402
552348	1	CENTEL OF NV	205,898	196,065	214,835	305,664
552349	2	CHURCHILL-CC COMM.	29,212	32,023	32,832	35,118
552351	2	LINCOLN CTY TEL SYS	6,757	6,903	6,519	7,009
552353	2	MOAPA VALLEY TEL CO.	7,710	6,815	7,470	9,374
552356	2	RIO VIRGIN TEL CO	10,142	8,654	11,363	12,497
553304	2	HUMBOLDT TEL CO	2,489	2,441	3,285	2,730

Table 8.8
State Toll Dial Equipment Minutes by Study Area
(In Thousands)

Study Area ID Code	Type	Study Area Name	1997	1998	1999	2000
		NEVADA (CONT.)				
554431	2	CITIZENS NV-NORTH	41,327	37,000	42,923	50,334
554432	2	CITIZENS NV-SOUTH	7,933	6,245	7,401	8,353
555173	1	NEVADA BELL	407,935	544,978	727,563	515,053
TOTAL		NEW HAMPSHIRE	1,797,527	1,727,542	2,108,168	2,495,804
120038	2	BRETTON WOODS TEL CO	710	579	570	576
120039	2	GRANITE STATE TEL	29,360	27,711	32,223	43,394
120045	2	KEARSARGE TEL CO	34,761	38,106	36,418	35,991
120047	2	MERRIMACK COUNTY TEL	24,650	31,378	38,710	36,747
120049	2	UNION TEL CO	22,632	21,124	22,635	26,410
120050	2	WILTON TEL CO - NH	8,462	8,361	10,218	13,100
123321	2	MCTA, INC.	13,425	34,953	37,475	37,713
125113	1	VERIZON NEWHAMPSHIRE	1,663,528	1,565,331	1,929,918	2,301,872
TOTAL		NEW JERSEY	20,344,040	21,241,283	24,174,506	24,454,784
160135	2	WARWICK VALLEY-NJ	41,131	41,131	50,256	50,256
160138	1	UNITED TEL - NJ, INC	1,000,004	985,731	1,250,557	1,427,182
165120	1	VERIZON NEW JERSEY	19,302,905	20,214,421	22,873,693	22,977,346
TOTAL		NEW MEXICO	1,147,827	1,244,007	1,261,899	1,073,808
491164	2	VALOR-NM#1	109,265	95,787	53,936	55,285
491193	2	VALOR-NM#2	83,039	86,701	89,650	95,970
492066	2	DELL TEL CO-OP - NM	619	578	582	537
492176	2	VALLEY TEL COOP - NM	3,207	3,664	4,502	3,220
492259	2	BACA VALLEY TEL CO	2,154	1,976	2,279	2,177
492262	2	ENMR TEL COOP INC-NM	27,488	22,368	22,939	22,195
492263	2	LA JICARITA RURAL	6,317	5,296	7,898	8,257
492264	2	LEACO RURAL TEL COOP	5,387	4,894	12,471	12,634
492265	2	TULAROSA BASIN TEL.	7,562	7,623	9,079	9,252
492268	2	WESTERN NEW MEXICO	14,750	15,605	15,798	16,994
492270	2	PENASCO VALLEY TEL	8,002	7,979	8,014	8,401
492272	2	ROOSEVELT CNTY RURAL	5,236	6,837	4,115	3,968
492274	2	CENTURYTEL SW-NM	17,292	12,598	15,313	16,295
494449	2	NAVAJO COMMUN-NM	10,636	15,732	21,898	17,659
495105	1	QWEST CORP-NM	846,872	956,370	993,425	800,963
TOTAL		NEW YORK	21,212,852	20,888,752	25,850,844	24,483,038
150071	2	ARMSTRONG TEL CO-NY	16,281	20,499	24,519	29,074
150072	2	FRONTIER-AUSABLE VAL	21,668	33,139	37,166	36,090
150073	2	BERKSHIRE TEL CORP	29,842	31,493	26,126	25,335
150077	2	CHAMPLAIN TEL CO	20,387	24,603	24,320	28,929
150078	2	CHAUTAUQUA & ERIE	37,859	39,812	38,516	37,522
150079	2	CHAZY & WESTPORT	15,606	17,694	19,997	16,403
150081	2	CITIZENS HAMMOND NY	6,550	6,302	6,343	7,075
150084	2	TACONIC TEL CORP	83,055	81,645	87,514	95,132
150085	2	CROWN POINT TEL CORP	3,449	3,606	3,574	3,528
150089	2	DEPOSIT TEL CO	34,632	35,913	37,258	36,084
150091	2	DUNKIRK & FREDONIA	34,064	34,312	34,493	34,960
150092	2	EDWARDS TEL CO	14,091	19,809	19,958	20,345
150093	2	EMPIRE TEL CORP	29,197	34,021	39,070	41,223
150095	2	FISHERS ISLAND TEL	908	1,042	1,193	1,147
150097	2	GERMANTOWN TEL CO	10,792	12,023	13,628	14,565
150099	2	HANCOCK TEL CO	6,207	6,672	7,206	6,712
150100	2	FRONTIER COMM OF NY	542,088	548,721	422,426	428,631
150104	2	MARGARETVILLE TEL CO	9,598	11,364	11,710	19,264
150105	2	MIDDLEBURGH TEL CO	29,544	30,320	30,980	30,406
150106	2	ALLTEL NY-FULTON	94,198	87,264	89,033	115,633
150107	2	NEWPORT TEL CO	10,722	13,240	14,407	14,412
150108	2	NICHOLVILLE TEL CO	8,859	9,416	7,904	7,912
150109	2	ALLTEL NY-JAMESTOWN	89,953	90,931	89,091	84,690

Table 8.8
State Toll Dial Equipment Minutes by Study Area
(In Thousands)

Study Area ID Code	Type	Study Area Name	1997	1998	1999	2000
		NEW YORK (CONT.)				
150110	2	OGDEN TEL CO	52,052	52,052	52,052	52,052
150111	2	ONEIDA COUNTY RURAL	8,768	9,717	11,117	10,442
150113	2	ALLTEL NY-RED JACKET	11,923	12,612	12,157	13,364
150114	2	ORISKANY FALLS TEL	3,051	3,232	3,326	3,378
150116	2	PATTERSONVILLE TEL	6,321	6,505	7,124	6,444
150118	2	PORT BYRON TEL CO	15,018	17,648	18,812	20,212
150121	1	FRONTIER-ROCHESTER	1,011,857	901,051	941,961	907,352
150122	2	FRONTIER-SENECA GORH	36,292	50,582	37,689	36,972
150128	2	FRONTIER-SYLVAN LAKE	69,790	72,244	75,354	75,883
150129	2	TOWNSHIP TEL CO	20,965	22,943	30,236	27,887
150131	2	TRUMANSBURG TEL CO.	23,829	26,271	29,623	32,608
150133	2	VERNON TEL CO	13,481	15,637	14,702	14,598
150135	2	WARWICK VALLEY-NY	71,869	71,869	63,283	63,283
154532	1	CITIZENS TELECOM-NY	1,368,920	978,676	1,997,591	2,147,458
154533	1	CITIZENS-RED HOOK	91,233	67,317	72,180	66,722
154534	1	CITIZENS-WEST. CNTY	95,665	82,623	119,452	161,581
155130	1	VERZION NEW YORK	17,162,268	17,303,932	21,277,753	19,707,732
TOTAL		NORTH CAROLINA	8,585,434	8,877,637	9,141,290	9,277,999
230468	2	ATLANTIC MEMBERSHIP	78,320	80,862	90,277	97,883
230469	2	BARNARDSVILLE TEL CO	1,784	1,460	998	1,122
230470	1	CAROLINA TEL & TEL	2,499,597	2,462,062	2,461,865	2,244,226
230471	2	CENTEL OF NC	744,678	766,804	686,370	500,815
230473	2	CITIZENS TEL CO	47,877	50,989	56,955	56,679
230474	2	CONCORD TEL CO	170,527	182,631	150,145	148,258
230476	2	ALLTEL CAROLINA-NO	250,330	256,674	266,510	390,687
230479	1	VERIZON SOUTH-NC	339,392	339,018	350,916	898,300
230483	2	LEXCOM TELEPHONE CO.	105,152	124,171	138,079	149,356
230498	2	SALUDA MOUNTAIN TEL	3,179	2,854	3,193	2,908
230502	2	STAR MEMBERSHIP CORP	84,117	88,164	92,227	95,850
230509	1	VERIZON S-NC(CONTEL)	380,861	475,269	587,664	299,491
230510	2	WILKES MEMBERSHIP	15,198	13,215	14,310	16,232
235193	1	SOUTHERN BELL-NC	3,864,421	4,033,463	4,241,778	4,376,191
TOTAL		NORTH DAKOTA	677,261	612,844	600,036	626,761
381131	2	CITIZENS TELECOMM-ND	0	0	0	5
381447	2	NORTH DAKOTA TEL CO	48,514	43,807	45,108	43,492
381604	2	BEK COMM. COOP.	19,911	19,452	19,282	15,511
381607	2	CONSOLIDATED TELCOM	20,111	19,309	18,197	15,334
381610	2	DAKOTA CENTRAL COOP	15,690	13,748	13,729	11,366
381611	2	DICKEY RURAL COOP	0	0	0	13,741
381616	2	INTER-COMMUNITY TEL	9,945	10,584	8,481	6,522
381617	2	MIDSTATE TEL CO	4,596	4,305	4,356	4,090
381630	2	POLAR COMM MUT AID	22,057	25,309	25,006	23,146
381632	2	RESERVATION TEL COOP	22,200	19,421	18,209	13,234
381637	2	W. RIVER TELECOM.	39,555	42,255	49,813	45,160
385144	1	QWEST CORP-ND	474,682	414,655	397,855	435,159
TOTAL		NORTHERN MARIANA ISLANDS	9,349	12,516	21,715	15,372
653700	2	MICRONESIAN TELECOMM	9,349	12,516	21,715	15,372
TOTAL		OHIO	14,371,485	16,007,248	17,520,058	18,655,911
300597	2	THE CHILLICOTHE TEL	57,452	42,383	124,432	126,126
300598	2	MCCLURE TEL CO	3,711	3,764	4,110	3,702
300607	2	CONTINENTAL OF OHIO	9,514	9,517	9,629	10,062
300612	2	FARMERS MUTUAL TEL	1,278	1,178	1,444	1,488
300613	2	LITTLE MIAMI COMM.	10,281	11,358	10,364	11,017
300615	1	VERIZON NORTH-OH	2,296,670	2,332,171	2,403,252	3,814,138
300630	2	CENTURYTEL OF OHIO	231,697	241,804	247,208	266,940
300644	2	THE NOVA TEL CO	5,809	5,799	6,364	6,549

Table 8.8
State Toll Dial Equipment Minutes by Study Area
(In Thousands)

Study Area ID Code	Type	Study Area Name	1997	1998	1999	2000
		OHIO (CONT.)				
300649	2	ORWELL TEL CO	0	9,049	20,893	15,452
300658	2	SYCAMORE TEL CO	6,605	6,016	6,871	6,230
300661	1	UTC OF OHIO	1,787,764	2,803,093	3,398,957	2,003,700
300665	2	ALLTEL OHIO INC.	244,911	236,855	237,155	282,630
300666	2	WESTERN RESERVE TEL	380,746	375,171	405,600	454,418
300682	2	FRONTIER-MI-OH	1,292	1,066	1,187	1,194
305062	1	CINCINNATI BELL-OH	884,406	865,790	742,689	693,051
305150	1	OHIO BELL TEL CO	8,449,350	9,062,233	9,899,903	10,959,213
TOTAL		OKLAHOMA	4,248,282	4,628,427	4,480,528	4,639,940
431165	2	VALOR-OK	219,609	229,579	234,454	249,389
431788	2	KANOKLA TEL ASSN-OK	4,594	4,526	4,487	4,487
431831	2	S. CENTRAL TEL - OK	965	1,142	1,596	2,718
431965	2	ALLTEL OKLAHOMA INC	56,962	67,268	72,673	72,532
431966	2	ATLAS TEL CO	8,951	8,904	8,907	8,912
431969	2	BIXBY TEL CO	8,714	12,475	12,488	8,084
431974	2	CANADIAN VALLEY TEL	5,818	6,889	7,238	5,774
431976	2	CARNEGIE TEL CO INC	5,785	6,784	7,384	7,653
431977	2	CENTRAL OKLAHOMA TEL	11,331	11,397	11,241	11,240
431979	2	CHEROKEE TEL CO	14,753	16,116	14,581	14,641
431980	2	CHICKASAW TEL CO	34,589	35,561	57,712	99,175
431981	2	CHOUTEAU TEL CO	15,631	15,876	20,089	20,089
431982	2	CIMARRON TEL CO	0	0	95,743	78,421
431984	2	OKLAHOMA COMM SYSTEM	36,924	41,418	45,631	51,846
431985	2	CROSS TEL CO	29,727	38,760	46,021	67,614
431988	2	DOBSON TEL CO	18,202	23,994	23,869	23,869
431994	2	GRAND TEL CO INC	16,267	15,396	17,083	8,202
431995	2	HINTON TEL CO	10,312	11,206	14,374	13,905
432006	2	MCLOUD TEL CO	32,784	35,578	36,193	36,193
432010	2	MID-AMERICA TEL INC	8,384	10,632	11,352	15,596
432011	2	OKLAHOMA ALLTEL, INC	59,819	71,117	69,842	95,237
432013	2	OKLAHOMA TEL & TEL	10,127	12,873	11,615	10,347
432014	2	OKLAHOMA WESTERN TEL	11,227	10,382	11,132	11,129
432016	2	PANHANDLE TEL COOP	46,856	43,044	48,385	41,107
432017	2	PINE TELEPHONE CO	17,073	33,567	33,567	28,206
432018	2	PIONEER TEL COOP INC	258,376	288,278	310,110	361,356
432020	2	POTTAWATOMIE TEL CO	8,431	8,083	8,658	16,454
432022	2	SALINA-SPAVINAW TEL	20,570	38,884	49,141	74,610
432025	2	SW OKLAHOMA TEL CO	4,100	4,457	4,457	4,680
432029	2	TERRAL TEL CO	1,054	1,054	1,535	1,356
432030	2	TOTAH TELEPHONE CO	10,734	12,461	13,742	13,742
432032	2	VALLIANT TEL CO	9,049	10,506	12,144	12,600
432034	2	WYANDOTTE TEL CO	2,638	3,618	4,094	3,427
435215	1	SOUTHWESTERN BELL-OK	3,247,925	3,496,603	3,158,993	3,165,350
TOTAL		OREGON	3,234,219	3,454,742	3,503,591	3,168,862
532226	2	MIDVALE TEL EXCH -OR	748	533	571	626
532359	2	BEAVER CREEK COOP	7,725	7,304	4,888	4,218
532361	2	CENTURYTEL-EA OREGON	183,877	198,212	168,935	164,605
532362	2	CANBY TEL ASSN	16,570	16,427	15,385	14,010
532363	2	CLEAR CREEK MUTUAL	4,279	4,317	3,872	3,820
532364	2	COLTON TEL CO	6,641	6,502	5,232	1,459
532369	2	EAGLE TEL SYSTEMS	1,378	1,275	1,326	1,299
532371	2	CASCADE UTIL INC	12,585	11,277	17,061	9,220
532373	2	GERVAIS TELEPHONE CO	0	3,580	3,498	3,726
532375	2	ROOME TELECOMM INC	4,408	4,318	4,436	4,539
532376	2	HELIX TEL CO.	1,254	1,177	1,178	976
532377	2	HOME TELEPHONE CO	2,853	3,006	2,619	2,743
532378	2	TRANS-CASCADES TEL	820	550	673	721
532383	2	MOLALLA TEL CO.	27,860	24,685	10,051	9,263

Table 8.8
State Toll Dial Equipment Minutes by Study Area
(In Thousands)

Study Area ID Code	Type	Study Area Name	1997	1998	1999	2000
		OREGON (CONT.)				
532384	2	MONITOR COOP TEL	3,853	3,974	4,034	3,576
532385	2	MONROE TELEPHONE CO.	2,984	2,914	2,908	2,661
532387	2	NEHALEM TEL & TEL	8,883	8,963	9,467	9,325
532388	2	NORTH STATE TEL CO.	2,508	2,373	1,483	1,386
532389	2	OREGON TEL CORP	8,143	6,475	6,297	6,182
532390	2	OREGON-IDAHO UTIL.	1,630	1,684	1,590	1,275
532392	2	PINE TEL SYSTEM INC.	1,951	1,816	1,701	1,778
532393	2	PIONEER TEL COOP	38,565	38,539	38,975	37,076
532397	2	SCIO MUTUAL TEL ASSN	6,473	6,135	5,346	4,137
532400	2	UTC OF THE NW - OR	202,551	318,166	404,001	242,994
532404	2	ASOTIN TEL - OR	351	324	336	372
532416	1	VERIZON N'WEST-OR	649,091	739,200	807,364	741,352
532456	2	MALHEUR HOME TEL CO	14,927	15,399	16,102	14,351
533401	2	CITIZENS-OREGON	47,714	37,231	39,313	38,238
535163	1	QWEST CORP-OR	1,973,598	1,988,385	1,924,947	1,842,932
TOTAL		PENNSYLVANIA	18,296,644	20,242,011	21,682,832	22,061,547
170149	2	FRONTIER-BREEZEWOOD	9,742	9,931	10,606	10,705
170152	2	FRONTIER-CANTON	7,964	8,127	8,590	7,608
170168	2	FRONTIER-PA	67,663	68,524	72,057	75,144
170169	1	VERIZON NORTH-PA	1,178,458	1,233,730	1,242,212	1,159,968
170170	1	VERIZON N-PA(CONTEL)	184,525	197,212	175,823	203,086
170176	2	ALLTEL PENNSYLVANIA	672,317	681,922	673,968	725,139
170177	2	LACKAWAXEN TEL CO	7,301	8,122	9,587	10,519
170178	2	FRONTIER-LAKEWOOD	6,172	6,078	5,873	6,170
170183	2	MAHANOY & MAHANTONGO	15,374	15,862	16,491	18,014
170189	2	ARMSTRONG TEL CO-PA	12,994	11,803	12,736	14,131
170192	2	NORTH PENN TEL CO	14,001	13,470	11,377	11,714
170194	2	FRONTIER-OSWAYO RIVR	4,174	4,765	4,989	5,010
170201	1	VERIZON N-PA(QUAKER)	97,303	105,326	117,632	131,156
170206	2	SUGAR VALLEY TEL CO	5,436	5,001	5,591	5,945
170209	1	UTC OF PENNSYLVANIA	1,207,162	1,323,198	1,687,900	1,460,548
175000	1	VERIZON PENNSYLVANIA	14,806,058	16,548,941	17,627,399	18,216,689
TOTAL		PUERTO RICO	7,306,117	6,759,224	5,617,718	5,696,495
633200	1	P R T C - CENTRAL	1,220,346	1,109,959	901,044	925,067
633201	1	PUERTO RICO TEL CO	6,085,771	5,649,265	4,716,674	4,771,428
TOTAL		RHODE ISLAND	1,164,157	1,162,345	1,295,886	1,495,113
585114	1	VERIZON RHODE ISLAND	1,164,157	1,162,345	1,295,886	1,495,113
TOTAL		SOUTH CAROLINA	1,301,660	1,377,548	1,378,706	1,505,461
240479	1	VERIZON SOUTH-SC	483,580	519,309	521,785	411,993
240506	2	UTC OF THE CAROLINAS	205,986	184,551	182,391	216,228
240512	2	BLUFFTON TEL. CO.	7,729	7,729	7,729	15,571
240517	2	ALLTEL SO CAROLINA	62,979	60,601	58,392	69,499
240520	2	FARMERS TEL COOP	148,395	167,090	179,303	186,416
240521	2	FORT MILL TEL CO	13,160	14,237	16,459	18,126
240523	2	HARGRAY TEL CO	88,342	93,534	42,870	46,473
240526	1	VERIZON S-SC(CONTEL)	55,140	72,007	76,130	88,487
240527	2	HOME TEL CO	54,296	56,898	53,434	37,838
240528	2	HORRY TEL COOP	48,867	64,468	58,842	57,436
240531	2	LANCASTER TEL CO	29,359	35,759	28,437	30,760
240533	2	MCCLELLANVILLE TEL	5,602	6,053	4,957	5,753
240538	2	PIEDMONT RURAL COOP	0	0	17,670	16,361
240539	2	PBT TELECOM, INC.	34,999	32,395	33,870	221,397
240542	2	ROCK HILL TEL CO	63,227	62,918	62,587	65,437
240550	2	WEST CAROLINA RURAL	0	0	33,850	17,686
240551	2	WILLISTON TEL CO	12,547	12,242	13,414	14,554
245194	1	SOUTHERN BELL-SC	2,004,986	1,941,112	2,042,331	2,057,079

Table 8.8
State Toll Dial Equipment Minutes by Study Area
(In Thousands)

Study Area ID Code	Type	Study Area Name	1997	1998	1999	2000
TOTAL		SOUTH DAKOTA	609,971	619,238	640,076	762,642
391647	2	CHEYENNE RIVER SIOUX	6,689	6,426	5,289	5,327
391652	2	DAKOTA COMM TEL.	15,668	20,298	19,233	22,138
391659	2	GOLDEN WEST TELECOMM	35,504	38,389	37,190	35,554
391666	2	JEFFERSON TEL CO -SD	1,159	1,205	1,495	1,387
391667	2	KADOKA TELEPHONE CO	1,263	1,221	1,349	1,348
391668	2	KENNEBEC TEL CO	2,653	2,806	2,235	2,906
391676	2	SANTEL COMM. COOP.	11,632	10,966	11,017	12,149
391679	2	STOCKHOLM-STRANDBURG	1,914	1,555	1,712	1,711
391680	2	SULLY BUTTES TEL	36,134	33,461	35,494	101,500
391685	2	VALLEY TELECOMM.	9,617	12,306	9,575	9,971
391689	2	WEST RIVER COOP	9,160	7,740	7,884	7,799
395145	1	QWEST CORP-SD	478,579	482,866	507,605	560,853
TOTAL		TENNESSEE	1,269,054	1,561,426	1,817,987	1,516,932
290280	2	ARDMORE TEL CO	9,966	10,719	10,525	10,237
290552	2	CENTURYTEL-ADAMSVILL	15,238	15,417	15,530	18,321
290557	2	CENTURY-CLAIBORNE	13,985	15,487	15,951	18,731
290562	2	DEKALB TEL COOP	38,124	52,446	53,655	70,321
290566	2	HUMPHREY'S COUNTY	0	0	6,568	6,789
290567	1	UNITED INTER-MT-TN	675,182	906,272	1,090,761	673,824
290571	2	MILLINGTON TEL CO	17,699	21,555	29,776	35,291
290573	2	NORTH CENTRAL COOP	35,853	42,555	41,356	45,344
290575	2	TENNESSEE TEL CO	125,917	126,986	120,116	120,625
290578	2	TELLICO TEL CO	0	23,358	24,175	23,817
290579	2	TWIN LAKES TEL COOP	95,486	101,593	108,196	220,263
290580	2	CITIZENS-VOLUNTEER	15,992	28,188	76,486	64,106
294336	2	CUC DBA CITIZENS-TN	225,612	216,850	224,893	209,263
295185	1	SO. CENTRAL BELL -TN	3,429,717	3,614,360	3,901,835	4,519,205
TOTAL		TEXAS	24,225,943	25,334,177	25,423,309	25,087,009
440425	2	CAMERON TEL CO TEXAS	4,938	3,822	3,084	3,144
441163	2	VALOR-TX	0	0	0	1,057,771
442039	2	BIG BEND TEL CO INC	15,316	16,391	15,828	19,275
442040	2	BRAZORIA TEL CO	36,084	21,697	22,502	23,389
442041	2	BRAZOS TEL COOP INC	19,997	20,963	17,353	17,722
442046	2	CAP ROCK TEL COOP	18,070	18,924	18,689	16,357
442052	2	CENTRAL TEXAS CO-OP	26,061	27,434	26,473	26,046
442057	2	COLEMAN COUNTY CO-OP	8,090	7,744	8,335	8,319
442059	2	COLORADO VALLEY TEL	25,531	23,088	25,336	25,904
442060	2	COMANCHE COUNTY TEL	26,233	20,563	17,444	17,628
442061	2	COMMUNITY TEL CO	6,943	6,905	4,276	4,809
442065	2	CUMBY TEL COOP INC	5,366	5,946	3,789	4,141
442066	2	DELL TEL. CO-OP - TX	1,949	1,816	1,698	1,732
442068	2	EASTEX TEL COOP INC	96,592	84,842	87,272	90,570
442069	2	ELECTRA TELEPHONE CO	5,883	4,630	4,383	4,598
442070	2	ETEX TEL COOP INC	53,152	36,952	28,547	27,080
442071	2	FIVE AREA TEL CO-OP	22,688	20,383	20,832	21,222
442072	2	FORT BEND TEL CO	76,753	83,947	93,817	55,524
442073	2	BORDER TO BORDER	262	274	276	415
442076	2	GANADO TELEPHONE CO	7,898	8,946	10,210	9,841
442080	1	GTE SW VERIZON-TX	3,999,254	4,405,149	4,761,873	3,992,648
442083	2	GUADALUPE VALLEY TEL	137,099	149,283	164,836	184,704
442084	2	UTC OF TEXAS INC	581,461	354,906	361,242	319,547
442086	2	HILL COUNTRY CO-OP	45,992	50,543	52,749	55,080
442090	2	ALENCO COMMUNICATION	9,212	8,107	7,566	7,459
442091	2	ETS TEL. CO., INC.	285	2,710	4,554	4,737
442093	2	INDUSTRY TEL CO	7,206	6,514	8,515	9,253
442097	2	KERRVILLE TEL CO	78,655	70,997	75,454	79,030
442101	2	CENTURYTEL-LK DALLAS	21,603	23,308	29,019	31,794
442103	2	LA WARD TEL EXCHANGE	3,524	3,903	3,917	3,890

Table 8.8
State Toll Dial Equipment Minutes by Study Area
(In Thousands)

Study Area ID Code	Type	Study Area Name	1997	1998	1999	2000
		TEXAS (CONT.)				
442104	2	LAKE LIVINGSTON TEL	3,986	3,795	3,878	3,876
442105	2	LIPAN TEL CO	6,668	6,149	5,901	6,069
442109	2	TXU COMMUNICATIONS	270,945	298,579	324,399	337,529
442112	2	MID-PLAINS RURAL TEL	8,339	8,228	6,126	6,184
442114	2	CENTEL OF TEXAS	445,378	601,178	491,932	640,767
442116	2	MUENSTER DBA NORTEX	14,825	12,474	13,788	15,184
442117	2	CENTURYTEL-PORT ARAN	14,265	13,224	13,085	13,634
442130	2	PEOPLES TEL COOP -TX	38,125	39,751	33,512	34,671
442131	2	POKA-LAMBRO TEL COOP	16,512	19,023	19,338	21,542
442134	2	RIVIERA TEL CO INC	5,245	4,933	3,890	4,266
442135	2	SOUTHWEST TEXAS TEL	13,156	14,863	13,852	12,475
442140	2	CENTURYTEL-SAN MARCO	125,272	138,629	136,580	147,543
442141	2	SANTA ROSA TEL COOP	7,113	7,018	6,886	7,512
442143	2	SOUTH PLAINS TEL	18,051	19,036	18,147	18,508
442147	2	SUGAR LAND TEL CO	113,003	126,116	120,114	121,382
442150	2	TATUM TEL CO	5,526	3,192	2,891	2,716
442151	2	TAYLOR TEL CO-OP INC	16,256	15,940	15,214	14,369
442153	2	TEXAS-ALLTEL, INC.	79,959	77,698	75,838	91,068
442154	1	GTE-SW VERIZON-TX	937,178	993,842	1,062,928	517,366
442159	2	VALLEY TEL CO-OP -TX	7,294	29,570	30,755	28,108
442166	2	WEST TEXAS RURAL TEL	8,170	7,803	7,373	7,428
442168	2	WES-TEX TEL CO-OP	17,250	10,519	9,890	8,600
442170	2	XIT RURAL TEL CO-OP	3,207	3,376	3,079	2,613
442262	2	ENMR TEL COOP-TX	2,111	1,815	1,749	1,624
445216	1	SOUTHWESTERN BELL-TX	16,706,014	17,386,739	17,122,297	16,898,344
TOTAL		UTAH	1,775,980	1,930,489	2,041,835	1,760,370
502277	2	CENTRAL UTAH TEL INC	5,037	6,037	5,337	5,833
502278	2	EMRY DBA EMRY TELCOM	13,748	14,462	16,415	16,276
502284	2	BEEHIVE TEL CO - UT	1,123	2,094	1,831	1,682
502286	2	SOUTH CENTRAL UTAH	35,159	68,465	35,271	31,628
502287	2	UINTAHBASIN DBA UBTA	22,033	24,629	10,628	10,583
502288	2	ALL WEST COMM-UT	15,331	13,940	15,826	15,853
503032	2	BEAR LAKE COMM	2,008	1,958	1,578	1,498
504429	2	CITIZENS TELECOM-UT	56,450	49,748	116,948	134,434
504449	2	NAVAJO COMMUN-UT	609	636	791	692
505107	1	QWEST CORP-UT	1,624,482	1,748,520	1,837,209	1,541,891
TOTAL		VERMONT	667,614	658,997	758,778	865,193
140058	2	LUDLOW TEL CO	6,473	7,356	7,574	9,407
140061	2	NORTHFIELD TEL CO	4,922	4,462	3,777	4,775
140062	2	PERKINSVILLE TEL CO	980	965	1,093	1,305
140068	2	TOPSHAM TEL CO	2,167	2,854	3,132	3,118
140069	2	WAITSFIELD/FAYSTON	54,877	60,804	34,927	34,214
143331	2	NORTHLAND TEL. CO-VT	9,764	8,299	8,981	10,462
145115	1	VERIZON VERMONT	563,632	549,989	675,856	781,851
147332	2	VERMONT TEL. CO-VT	24,800	24,268	23,438	20,060
TOTAL		VIRGIN ISLANDS	0	0	0	0
643300	2	VIRGIN ISLANDS TEL	0	0	0	0
TOTAL		VIRGINIA	6,704,091	7,563,751	8,565,636	9,315,792
190217	2	AMELIA TEL CORP	12,047	12,302	14,662	16,524
190233	1	VERIZON S-VA(CONTEL)	1,425,595	1,551,763	1,712,375	2,128,125
190249	2	ROANOKE & BOTETOURT	27,078	28,165	25,820	27,830
190254	2	CENTEL OF VIRGINIA	778,209	1,099,956	1,345,504	801,191
190479	1	VERIZON SOUTH-VA	103,500	110,237	116,557	68,065
190567	1	UNITED INTER-MT-VA	215,898	336,816	284,152	282,416
193029	2	NEW CASTLE TEL. CO.	6,854	7,577	5,030	4,278
195040	1	VERIZON VIRGINIA INC	4,134,910	4,416,935	5,061,536	5,987,364

Table 8.8
State Toll Dial Equipment Minutes by Study Area
(In Thousands)

Study Area ID Code	Type	Study Area Name	1997	1998	1999	2000
TOTAL		WASHINGTON	7,911,324	8,321,814	8,547,363	7,593,568
522400	2	UTC OF THE NW-WA	264,122	332,090	364,815	253,717
522404	2	ASOTIN TEL - WA	2,101	1,848	2,017	2,504
522408	2	CENTURYTEL-WASHINGTO	481,751	489,005	474,131	442,434
522410	2	CENTURYTEL-COWICHE	4,102	3,651	3,715	4,055
522412	2	ELLENSBURG TEL CO	59,666	57,142	56,929	53,841
522416	1	VERIZON N'WEST-WA	2,036,693	2,181,876	2,415,974	2,075,669
522418	2	PEND OREILLE TEL.	3,724	5,579	5,049	5,847
522419	2	HOOD CANAL TEL CO	3,187	3,087	3,282	3,119
522423	2	INLAND TEL CO -WA	10,195	11,479	11,559	13,915
522426	2	KALAMA TEL CO	6,300	6,624	6,241	12,941
522427	2	LEWIS RIVER TEL CO	9,033	9,015	9,942	10,657
522431	2	MASHELL TELECOM INC	2,234	2,048	1,602	7,963
522437	2	PIONEER TEL CO	3,422	3,488	4,128	5,127
522442	2	ST JOHN TEL CO	2,784	2,850	3,366	2,743
522446	2	TENINO TELEPHONE CO	12,620	14,575	13,885	21,578
522447	2	TOLEDO TELEPHONE CO	6,274	6,527	6,133	5,117
522449	1	VERIZON N'WEST-WA	402,108	463,303	527,408	235,962
522451	2	WESTERN WAHKIAKUM	0	0	0	0
522452	2	WHIDBEY TEL CO.	0	0	0	0
522453	2	YCOM NETWORKS, INC.	19,887	18,697	21,881	20,884
525161	1	QWEST CORP-WA	4,581,121	4,708,930	4,615,306	4,415,494
TOTAL		WEST VIRGINIA	1,206,008	1,332,380	1,550,786	1,687,841
200259	2	HARDY TELECOM	3,007	3,054	2,656	3,628
200267	2	ARMSTRONG TEL. CO.	7,706	8,366	9,327	10,918
200271	2	CTC WVA-MTN. STATE	50,737	24,066	63,310	67,141
204338	2	CTC WVA-ST MARY'S	77,869	58,175	78,768	127,187
204339	2	CTC WVA-BLUEFIELD	60,141	83,080	130,650	166,791
205050	1	VERIZON W VA INC.	1,006,547	1,155,639	1,266,074	1,312,176
TOTAL		WISCONSIN	2,294,562	2,349,175	2,688,412	2,920,984
330841	2	CENTURYTEL-MW-WI	68,278	72,367	77,829	82,462
330844	2	BADGER TELECOM, INC.	0	22,001	20,036	23,798
330855	2	BRUCE TEL CO, INC	5,727	6,842	5,722	4,913
330857	2	CENTURYTEL-MW-WI	3,847	3,748	4,200	4,402
330859	2	CENTRAL STATE TEL CO	28,569	30,203	28,589	30,939
330860	2	CHEQUAMEGON TEL COOP	18,107	19,106	22,841	24,388
330870	2	RHINELANDER(CRANDON)	9,411	9,411	9,411	9,411
330877	2	CENTURYTEL-FAIRWATER	3,538	3,493	3,744	3,849
330884	2	CENTURYTEL-FORESTVIL	5,130	4,862	5,120	5,430
330886	1	VERIZON NORTH-WI	1,376,633	1,372,298	1,431,269	1,642,291
330891	2	RHINELANDER(HEADWTR)	9,671	9,671	9,671	9,671
330895	2	CENTURYTEL-WISCONSIN	123,943	124,106	131,875	132,874
330898	2	CENTURY TEL-LARSEN-RE	6,238	6,187	6,690	6,999
330908	2	MARQUETTE-ADAMS COOP	13,649	12,872	12,661	9,286
330909	2	MIDWAY TEL CO	27,463	26,800	26,089	27,876
330910	2	MILLTOWN MUTUAL TEL	2,828	2,965	3,761	4,179
330912	2	FRONTIER-MONDOVI	5,187	5,437	5,570	6,014
330913	2	CENTURY TEL-MONROE	30,693	30,501	31,129	30,910
330916	2	MOUNT HOREB TEL CO	9,831	11,140	11,306	12,318
330917	2	MT VERNON TEL CO	23,243	25,240	26,078	26,917
330920	2	NIAGARA TEL CO	7,528	9,049	8,450	8,054
330922	2	CENTURYTEL-MW-WI/NW	212,888	224,118	242,632	249,267
330924	2	CENTURYTEL-MW-KENDAL	0	0	213,071	213,289
330931	2	CENTURYTEL-SO WI	19,430	21,234	23,284	24,107
330934	2	CENTURYTEL-MW-WI	18,107	19,966	21,588	22,397
330936	2	INDIANHEAD TEL CO	4,085	4,707	5,289	4,813
330937	2	PRICE COUNTY TEL CO	8,430	11,125	11,800	12,268
330940	2	RHINELANDER(RHINLDR)	32,546	32,546	32,546	32,546
330941	2	RHINELANDER(RIB LKE)	3,006	3,006	3,006	3,006

Table 8.8
State Toll Dial Equipment Minutes by Study Area
(In Thousands)

Study Area ID Code	Type	Study Area Name	1997	1998	1999	2000
		WISCONSIN (CONT.)				
330950	2	CENTURY TEL-NW WI	27,490	28,311	34,959	33,276
330952	2	SE TEL OF WISCONSIN	34,819	36,369	38,670	32,982
330953	2	SPRING VALLEY TEL CO	2,372	1,178	2,607	2,733
330954	2	STOCKBRIDGE & SHERWD	0	0	9,929	10,411
330956	2	CENTURY TEL-NORTH WI	34,669	36,445	38,748	37,094
330958	2	TENNEY TEL CO	2,853	3,098	3,372	3,731
330959	2	CENTURYTEL-MW-WI	7,474	7,223	7,537	8,552
330963	2	UTELCO, INC	34,221	37,619	41,605	48,098
330964	2	FRONTIER-WISCONSIN	61,813	64,991	66,070	68,774
330973	2	WITTENBERG TEL CO	10,849	8,939	9,661	6,659
330974	2	WOOD COUNTY TEL CO	67,641	70,044	55,188	57,534
335220	1	WISCONSIN BELL	4,669,098	4,931,874	5,114,937	6,083,014
TOTAL		WYOMING	453,312	536,572	619,067	560,333
511595	2	UTC OF THE WEST-WY	9,807	10,719	19,370	14,047
512251	2	RANGE TEL COOP - WY	33,469	37,289	39,304	43,839
512289	2	CHUGWATER TEL CO	928	1,018	1,013	844
512290	2	ALL WEST COMM.-WY	627	627	518	456
512291	2	DUBOIS TEL EXCHANGE	4,075	3,882	3,695	4,179
512295	2	SILVER STAR TEL-WY	2,216	2,468	2,201	2,816
512296	2	TRI COUNTY TEL ASSN	16,033	15,966	18,314	18,832
512297	2	UNION TELEPHONE CO	16,476	16,897	19,608	15,896
512299	2	CENTURYTEL OF WY.	9,998	11,529	10,128	9,950
515108	1	QWEST CORP-WY	359,683	436,176	504,917	449,474
	1	TOTAL TIER 1 COST COMPANIES	367,302,470	380,005,576	407,449,556	426,490,397
	2	TOTAL TIER 2 COST COMPANIES	30,033,777	32,930,075	35,919,129	35,936,983
		TOTAL COST COMPANIES	397,336,247	412,935,651	443,368,685	462,427,380
		TOTAL AVERAGE SCHEDULE COMPANIES (ESTIMATE)	9,629,559	10,035,419	8,146,614	9,882,956
		TOTAL INDUSTRY	406,965,806	422,971,070	451,515,299	472,310,336

Table 8.9
Interstate Dial Equipment Minutes by Study Area
(In Thousands)

Study Area ID Code	Type	Study Area Name	1997	1998	1999	2000
TOTAL		ALABAMA	6,957,290	7,350,549	7,533,889	7,917,604
250281	1	VERIZON S-AL(CONTEL)	290,843	304,917	310,752	382,359
250282	2	BLOUNTSVILLE TEL CO	5,324	9,216	8,563	9,372
250284	2	BUTLER TEL CO	25,816	28,451	26,858	26,120
250290	2	FARMERS TEL COOP -AL	0	53,644	47,947	57,553
250293	1	VERIZON SOUTH-AL	470,978	497,618	552,009	602,827
250298	2	GULF TEL CO - AL	193,309	212,797	219,100	247,096
250299	2	HAYNEVILLE TEL CO	7,979	8,918	6,128	6,674
250300	2	HOPPER TELECOMM. CO.	8,494	6,819	6,819	9,125
250302	2	ALLTEL ALABAMA	48,193	54,874	56,689	93,350
250304	2	MILLRY TEL CO	17,166	18,596	20,932	22,761
250305	2	MON-CRE TEL COOP	8,822	9,194	8,725	9,303
250306	2	FRONTIER COMM.-AL	36,436	36,870	39,756	40,396
250314	2	PEOPLES TEL CO	37,659	46,041	43,815	46,011
250315	2	PINE BELT TEL CO	6,418	7,094	9,250	9,963
250316	2	RAGLAND TEL CO	1,829	2,128	2,393	2,905
250318	2	FRONTIER COMM-SOUTH	40,544	39,883	40,813	50,519
255181	1	SO CENTRAL BELL-AL	5,757,481	6,013,488	6,133,341	6,301,271
TOTAL		ALASKA	1,688,611	1,414,560	1,552,499	1,755,604
611449	2	ATEAC, INC.	38,367	38,367	38,367	38,367
613000	2	ACS OF ANCHORAGE	885,269	561,128	597,478	599,662
613001	2	ARCTIC SLOPE TEL	18,522	22,051	21,643	26,122
613002	2	BETTLES TEL CO INC	81	292	355	583
613003	2	BRISTOL BAY TEL COOP	7,420	8,693	9,372	10,707
613004	2	BUSH-TELL INC.	2,338	3,301	4,601	6,572
613006	2	COPPER VALLEY TEL	20,173	19,912	22,499	24,738
613007	2	CORDOVA TEL COOP	7,405	7,333	6,989	6,989
613008	2	ACS-FAIRBANKS, INC.	109,795	107,477	107,477	209,549
613010	2	ACS-N GLACIER STATE	157,322	169,906	169,906	192,070
613011	2	INTERIOR TEL CO INC	32,692	34,483	40,914	41,407
613012	2	ACS-AK JUNEAU	84,416	92,818	92,818	100,668
613013	2	KETCHIKAN PUBLIC UT	60,027	62,013	66,161	70,281
613015	2	MATANUSKA TEL ASSOC	156,389	163,071	222,998	243,571
613016	2	MUKLUK TEL CO INC	3,078	5,712	7,704	9,292
613017	2	ALASKA TEL CO	0	0	13,790	19,601
613018	2	NUSHAGAK TEL COOP	6,653	6,774	8,404	9,583
613019	2	OTZ TEL COOPERATIVE	11,013	14,438	20,709	22,538
613020	2	ACS-N SITKA	45,046	49,134	49,134	63,160
613022	2	ACS-AK GREATLAND	32,953	36,304	36,304	42,146
613023	2	UNITED UTILITIES INC	7,880	9,241	12,000	14,648
613025	2	YUKON TEL CO INC	1,773	2,113	2,877	3,351
613028	2	SUMMIT TEL & TEL -AK	443	479	2,118	789
TOTAL		ARIZONA	11,009,783	12,167,758	12,815,428	13,275,488
452169	2	SAN CARLOS APACHE	1,972	2,616	2,850	3,908
452171	2	ARIZONA TELEPHONE CO	7,339	7,895	9,996	9,139
452172	2	CITIZENS UTILITIES	323,896	605,884	600,683	565,827
452173	2	TOHONO O'ODHAM UTIL.	5,030	5,388	4,707	5,163
452174	2	SOUTHWESTERN TEL CO	16,504	17,438	19,586	18,968
452175	2	CENTURYTEL SW-AZ	4,191	4,494	5,141	5,826
452176	2	VALLEY TEL COOP-AZ	24,323	27,135	33,284	33,879
452179	2	GILA RIVER TELECOM.	7,799	10,332	12,080	13,829
452191	2	ACCIPITER COMM.	66	342	587	800
452200	2	FORT MOJAVE TEL, INC	3,246	3,680	4,564	5,873
452226	2	MIDVALE-AZ	1,664	1,607	1,959	2,149
452302	1	VERIZON CALIF-AZ	29,957	30,443	32,092	37,231
453334	2	TABLE TOP TEL CO	18,527	19,385	20,969	23,395
454426	2	CITIZENS-WHITE MTNS.	240,219	259,943	282,626	154,323
454449	2	NAVAJO COMMUN-AZ	42,267	57,373	101,028	128,835
455101	1	QWEST CORP-AZ	10,282,782	11,113,803	11,683,276	12,266,344

Table 8.9
Interstate Dial Equipment Minutes by Study Area
(In Thousands)

Study Area ID Code	Type	Study Area Name	1997	1998	1999	2000
TOTAL		ARKANSAS	4,139,612	4,434,911	4,892,693	4,583,970
401142	2	CENTURYTEL NW-AR-RUS	281,631	300,178	311,432	0
401143	2	CENTURYTEL NW-AR-SIL	42,351	47,419	52,064	0
401144	2	CENTURYTEL-CENTRAL A	231,152	253,291	256,614	0
401691	2	ALLTEL ARKANSAS INC	240,205	243,048	338,516	347,516
401692	2	ARKANSAS TEL CO	20,097	21,107	22,988	25,060
401697	2	CENTRAL ARKANSAS TEL	7,331	8,017	8,461	9,628
401698	2	CLEVELAND COUNTY TEL	4,595	4,842	6,273	6,214
401699	2	DECATUR TEL CO INC	4,123	3,664	4,844	4,962
401702	2	SOUTH ARKANSAS TEL	10,423	12,572	15,089	14,462
401705	2	CENTURYTEL- ARKANSAS	56,007	57,472	64,081	66,941
401709	2	MADISON COUNTY TEL	9,509	7,030	9,484	12,902
401711	2	CENTURYTEL-MTN HOME	77,344	80,666	86,780	92,670
401713	2	NORTH ARKANSAS TEL	29,244	36,328	39,268	50,507
401720	2	CENTURYTEL-REDFIELD	4,181	4,733	5,546	5,533
401724	2	SW ARKANSAS TEL COOP	18,175	20,070	22,738	21,707
401726	2	TRI-COUNTY TEL CO-AR	15,977	16,453	17,534	25,581
401727	2	CENTURYTEL-SOUTH AR	4,640	4,854	6,452	10,623
401729	2	WALNUT HILL TEL CO	17,081	14,923	17,778	18,952
401733	2	YELCOT TEL CO INC	10,460	6,930	10,098	13,223
401734	2	YELL COUNTY TEL CO	25,405	18,386	21,862	21,991
403031	2	SCOTT COUNTY TEL CO	457	570	545	526
405211	1	SOUTHWESTERN BELL-AR	3,029,225	3,272,359	3,574,245	3,834,971
TOTAL		CALIFORNIA	49,341,032	46,914,552	49,798,085	56,695,581
542301	2	CALAVERAS TEL CO	4,755	4,813	5,821	6,585
542302	1	VERIZON CA(CONTEL)	749,286	749,002	749,637	929,750
542308	2	CITIZENS UTIL OF CA	423,954	401,619	563,024	521,957
542311	2	CAL-ORE TELEPHONE CO	8,086	9,344	12,580	14,436
542313	2	DUCOR TELEPHONE CO	1,403	1,314	1,774	2,408
542315	2	EVANS TEL CO.	20,897	24,545	30,841	32,752
542318	2	FORESTHILL TEL CO.	6,234	6,251	7,274	7,091
542319	1	VERIZON-CA (GTE)	6,938,706	7,245,069	7,406,918	10,691,538
542321	2	HAPPY VALLEY TEL CO	8,206	7,323	7,093	6,111
542322	2	HORNITOS TEL CO	1,335	1,251	1,161	1,138
542323	2	WINTERHAVEN TEL. CO.	9,980	8,683	10,091	10,988
542324	2	KERMAN TELEPHONE CO	9,098	11,819	14,576	16,096
542332	2	THE PONDEROSA TEL CO	14,176	15,531	16,509	16,793
542334	2	ROSEVILLE TEL CO	343,830	517,957	289,089	334,092
542338	2	SIERRA TELEPHONE CO	35,960	33,393	39,971	41,451
542339	2	THE SISKIYOU TEL CO	11,122	10,684	11,215	11,541
542343	2	THE VOLCANO TEL CO	11,883	12,748	22,337	22,218
542344	1	VERIZON W-COAST-CA	40,294	39,667	39,505	36,266
542346	2	PINNACLES TEL CO	589	556	856	826
543402	2	CITIZENS GOLDN STATE	31,929	53,081	46,166	44,851
544342	2	CITIZENS TUOLUMNE	10,621	12,312	18,766	17,948
545170	1	PACIFIC BELL	40,658,690	37,747,589	40,502,882	43,928,745
TOTAL		COLORADO	10,970,447	11,786,985	12,501,109	12,678,947
461835	2	SUNFLOWER TEL - CO	1,491	1,648	1,266	1,245
462181	2	BIJOU TEL COOP ASSOC	4,059	4,059	4,034	4,346
462182	2	BLANCA TEL CO	3,021	3,019	3,482	3,623
462184	2	DELTA COUNTY TEL CO	27,519	28,643	31,783	32,479
462185	2	CENTURYTEL OF EAGLE	229,859	237,179	270,666	281,595
462186	2	EASTERN SLOPE RURAL	16,082	17,032	16,121	18,706
462187	2	EL PASO COUNTY TEL	11,740	13,973	14,036	18,626
462188	2	FARMERS TEL CO - CO	1,642	2,057	2,195	2,429
462190	2	HAXTUN TEL CO	8,240	4,002	4,732	5,795
462192	2	BIG SANDY TELECOM	2,486	2,644	3,057	3,308
462193	2	NUCLA-NATURITA TEL	4,857	4,820	4,733	4,734
462194	2	NUNN TEL CO	1,607	1,739	1,771	1,808

Table 8.9
Interstate Dial Equipment Minutes by Study Area
(In Thousands)

Study Area ID Code	Type	Study Area Name	1997	1998	1999	2000
		COLORADO (CONT.)				
462195	2	SOUTH PARK TEL. CO.	0	99	240	366
462196	2	PEETZ COOP TEL CO	988	971	1,108	1,096
462199	2	PLAINS COOP TEL ASSN	4,170	4,005	4,216	5,592
462201	2	RICO TEL CO	767	663	837	1,054
462202	2	ROGGEN TEL COOP CO	1,040	880	1,073	1,337
462203	2	RYE TELEPHONE CO	7,337	8,262	8,595	9,249
462204	2	COLUMBINE ACQ CORP	4,918	5,015	5,521	5,958
462207	2	STRASBURG TEL CO	3,457	3,883	4,569	4,939
462208	2	CENTURYTEL-COLORADO	36,443	39,150	38,560	41,954
462209	2	WIGGINS TEL ASSOC	3,678	3,901	4,486	5,265
465102	1	QWEST CORP-CO	10,595,045	11,399,338	12,074,028	12,223,445
TOTAL		CONNECTICUT	9,089,531	9,389,859	9,978,362	10,329,000
135200	1	SOUTHERN NEW ENGLAND	9,089,531	9,389,859	9,978,362	10,329,000
TOTAL		DELAWARE	2,427,261	2,570,703	2,747,000	2,729,786
565010	1	VERIZON DELAWARE INC	2,427,261	2,570,703	2,747,000	2,729,786
TOTAL		DISTRICT OF COLUMBIA	3,043,659	3,098,019	3,212,035	3,284,371
575020	1	VERIZON WA, DC INC.	3,043,659	3,098,019	3,212,035	3,284,371
TOTAL		FLORIDA	33,141,125	35,281,165	37,878,830	42,125,508
210291	2	GTC, INC.	11,867	11,257	12,923	17,070
210318	2	FRONTIER COMM-SOUTH	11,743	12,759	13,131	14,432
210328	1	VERIZON FLORIDA	6,412,006	6,835,403	7,030,871	8,747,797
210329	2	GTC, INC.	18,999	22,324	23,129	26,956
210330	2	SMART CITY TEL LLC	154,306	164,876	175,890	167,890
210331	2	ITS TELECOMM. SYS.	10,532	10,780	12,419	15,058
210335	2	NORTHEAST FLORIDA	16,418	24,490	26,528	30,720
210336	2	ALLTEL FLORIDA INC.	179,992	179,116	187,054	210,966
210338	2	QUINCY TEL CO-FL DIV	32,146	36,824	34,104	35,806
210339	2	GTC, INC.	69,767	72,575	83,020	96,720
210341	1	SPRINT-FLORIDA, INC.	5,300,421	5,668,013	6,744,340	8,132,463
215191	1	SOUTHERN BELL-FL	20,922,929	22,242,748	23,535,421	24,629,631
TOTAL		GEORGIA	1,870,538	2,036,719	2,233,189	2,422,457
220338	2	QUINCY TEL CO-GA DIV	3,307	3,769	3,641	3,635
220344	2	ALMA TEL CO	15,265	15,577	16,610	22,737
220347	2	BRANTLEY TEL CO	10,388	11,496	13,739	15,502
220348	2	BULLOCH COUNTY RURAL	22,393	22,380	25,526	26,757
220351	2	CAMDEN TEL & TEL CO	125,418	130,024	148,810	132,950
220354	2	CHICKAMAUGA TEL CORP	7,478	7,169	6,978	20,439
220355	2	CITIZENS TEL CO - GA	11,694	11,604	13,395	14,610
220356	2	COASTAL UTILITIES	183,562	185,151	199,531	214,851
220357	2	ALLTEL GEORGIA INC.	123,386	141,243	147,632	184,678
220358	2	DARIEN TEL CO	12,976	14,594	15,859	17,596
220360	2	ELLIJAY TEL CO	25,099	29,952	33,921	36,843
220362	2	FRONTIER-FAIRMOUNT	4,337	4,976	5,273	5,659
220368	2	HART TEL CO	31,889	17,017	21,425	21,681
220369	2	COMSOUTH TELECOMM	12,385	17,658	20,151	16,938
220371	2	INTERSTATE TEL CO	47,296	61,531	69,080	89,154
220376	2	PEMBROKE TEL CO	4,173	9,973	11,147	8,651
220377	2	PINELAND TEL COOP	27,962	30,355	40,434	45,059
220378	2	PLANTERS RURAL COOP	16,491	17,522	22,655	25,759
220379	2	PLANT TEL. CO.	19,342	29,549	23,844	24,916
220381	2	PUBLIC SERVICE TEL	20,479	27,169	32,981	38,549
220382	2	RINGGOLD TEL CO	0	0	46,717	49,489
220386	2	STANDARD TEL CO	218,302	292,089	343,503	311,837
220392	2	WAVERLY HALL, LLC	4,012	4,399	4,698	5,136
220394	2	WILKES TEL & ELC CO	28,594	30,563	33,766	37,402

Table 8.9
Interstate Dial Equipment Minutes by Study Area
(In Thousands)

Study Area ID Code	Type	Study Area Name	1997	1998	1999	2000
		GEORGIA (CONT.)				
223036	2	GEORGIA ALLTEL TELCO	200,293	195,300	192,460	230,289
223037	1	ALLTEL GEORGIA COMM.	694,017	725,660	739,414	821,341
225192	1	SOUTHERN BELL-GA	14,748,396	15,528,239	16,301,366	17,245,741
TOTAL		GUAM	200,026	201,018	204,131	228,464
663800	2	GUAM TEL. AUTH.	200,026	201,018	204,131	228,464
TOTAL		HAWAII	1,661,755	1,724,741	1,789,703	2,415,606
623021	2	SANDWICH ISLES COMM.	0	80	494	924
623100	1	VERIZON HAWAII-HI	1,661,755	1,724,662	1,789,209	2,414,682
TOTAL		IDAHO	2,627,533	2,813,802	3,001,613	3,289,027
472213	2	ALBION TEL CO-ATC	26,945	28,913	27,309	25,348
472215	2	CAMBRIDGE TEL CO	10,277	11,682	17,039	11,615
472218	2	CUSTER TEL COOP	8,184	8,324	9,087	9,403
472220	2	FILER MUTUAL TEL -ID	7,630	7,258	8,844	8,822
472222	2	FREMONT TELCOM	18,079	20,327	19,482	19,475
472223	2	CENTURY-GEM STATE-ID	5,109	4,734	5,723	6,095
472225	2	CENTURYTEL OF IDAHO	17,611	17,482	18,317	20,046
472226	2	MIDVALE TEL EXCH INC	4,345	4,125	4,451	4,775
472230	2	POTLATCH TEL CO INC	8,365	8,043	8,290	8,100
472231	2	PROJECT MUTUAL TEL	24,325	23,377	23,687	28,674
472232	2	DIRECT COMM-ROCKLAND	6,832	6,638	7,479	7,185
472233	2	RURAL TEL CO - ID	1,295	1,644	2,063	2,259
472234	2	TROY TELEPHONE CO	4,247	4,172	4,342	4,172
472295	2	SILVER STAR TEL- ID	14,074	22,887	24,180	24,219
472416	1	VERIZON N'WEST-ID	478,266	505,415	528,212	651,847
472423	2	INLAND TEL-ID	1,547	1,046	1,002	2,114
474427	2	CITIZENS TELECOM-ID	45,569	62,045	94,751	122,878
475103	1	QWEST CORP-ID	1,806,657	1,935,753	2,047,149	2,176,201
475162	1	QWEST CORP-IDAHO	138,174	139,935	150,206	155,799
TOTAL		ILLINOIS	22,563,975	24,330,739	25,776,142	27,174,174
340978	2	ALHAMBRA-GRANTFORK	3,346	3,540	4,036	4,864
340984	2	CASS TEL CO	7,875	8,405	8,405	9,581
341003	2	EGYPTIAN COOP ASSN	7,403	7,403	7,403	8,020
341004	2	EL PASO TEL CO	7,168	7,981	7,981	5,666
341009	2	C-R TEL CO	2,442	2,442	2,442	2,442
341011	2	FRONTIER OF LAKESIDE	2,461	2,051	2,477	2,544
341012	2	FLAT ROCK TEL CO-OP	1,549	1,738	2,049	2,166
341015	1	VERIZON NORTH-IL	1,315,644	1,364,446	1,413,158	1,971,752
341020	2	GRAFTON TEL CO	2,696	3,053	3,310	3,484
341023	2	GRIDLEY TEL CO	4,322	4,435	4,790	4,227
341025	2	SHAWNEE TELEPHONE CO	12,931	20,569	20,569	20,569
341026	2	HARRISONVILLE TEL CO	68,405	74,271	81,967	84,335
341032	2	HOME TEL CO-ST JACOB	3,243	3,478	3,955	4,313
341036	1	VERIZON N-IL(CONTEL)	366,677	363,412	371,136	569,763
341037	2	IL CONSOLIDATED TEL	251,093	251,093	257,417	273,194
341038	2	FRONTIER OF ILLINOIS	13,823	14,157	17,055	14,939
341043	2	LA HARPE TEL CO	2,928	3,139	3,378	3,990
341045	2	LEAF RIVER TEL CO	2,224	2,314	2,166	3,093
341047	2	MCDONOUGH TEL COOP	0	0	12,742	13,852
341048	2	MCNABB TEL CO	1,337	1,450	1,496	1,458
341049	2	MADISON TEL CO	3,942	5,520	5,483	5,483
341055	2	FRONTIER-MIDLAND	26,039	18,612	20,260	15,616
341057	2	GALLATIN RIVER COMM.	0	0	191,131	246,300
341058	2	MONTROSE MUTUAL TEL	3,180	3,180	4,080	4,489
341060	2	MOULTRIE INDEPENDENT	2,559	3,728	2,430	2,107
341061	2	FRONTIER-MT. PULASKI	4,579	4,357	4,439	5,004
341065	2	ODIN TEL EXCH INC	3,352	3,119	3,202	3,486

Table 8.9
Interstate Dial Equipment Minutes by Study Area
(In Thousands)

Study Area ID Code	Type	Study Area Name	1997	1998	1999	2000
		ILLINOIS (CONT.)				
341066	2	ONEIDA TEL EXCHANGE	1,453	1,536	1,670	2,422
341067	2	FRONTIER-ORION	5,846	6,074	6,336	6,109
341073	2	FRONTIER-PRAIRIE	2,769	2,999	3,280	3,083
341079	2	FRONTIER-SCHUYLER	12,286	12,209	12,672	13,744
341088	2	WABASH TEL COOP, INC	10,586	10,586	12,694	14,662
341091	2	WOODHULL COMMUNITY	2,288	2,288	2,434	2,872
341093	2	YATES CITY TEL CO	1,375	1,374	1,374	1,605
341183	2	CITIZENS TELECOMM-IL	0	0	0	20,965
343035	1	VERIZON S-IL(ALLTEL)	89,248	158,290	100,270	120,491
345070	1	ILLINOIS BELL TEL CO	20,316,906	21,957,491	23,176,453	23,701,484
TOTAL		INDIANA	9,171,540	10,066,366	10,745,660	11,737,913
320742	2	BLOOMINGDALE HOME	1,255	1,447	1,609	1,860
320747	2	CENTURYTEL-CENTR IN	7,213	7,959	9,201	9,296
320753	2	CLAY CTY RURAL COOP	34,923	50,100	56,063	56,966
320759	2	DAVIESS-MARTIN/RTC	4,325	4,380	4,973	6,374
320772	1	VERIZON N-IN	1,808,754	1,884,807	1,949,871	2,712,082
320775	2	HANCOCK TELECOM	0	0	27,964	27,964
320776	2	COMM CORP OF INDIANA	36,585	45,187	41,333	41,962
320779	1	VERIZON N-IN(CONTEL)	383,904	404,110	450,141	581,321
320788	2	MERCHANTS & FARMERS	1,366	1,510	1,339	1,353
320797	2	NEW PARIS TEL INC	6,309	6,479	6,933	7,197
320800	2	NORTHWESTERN INDIANA	46,460	40,058	59,268	61,999
320801	2	CENTURYTEL OF ODON	3,449	3,327	3,479	4,092
320819	2	SE INDIANA RURAL	14,886	15,189	13,911	19,203
320825	2	SUNMAN TELECOMM CORP	0	0	0	15,388
320828	2	FRONTIER-THORNTOWN	5,927	6,087	7,393	8,100
320832	1	UTC OF INDIANA	521,903	873,378	979,729	689,879
323034	1	VERIZON N-IN(ALLTEL)	15,083	15,543	16,005	29,046
325080	1	INDIANA BELL TEL CO	6,279,197	6,706,804	7,116,446	7,463,830
TOTAL		IOWA	4,556,151	4,808,699	5,043,093	5,271,153
351096	2	HEARTLND-HICKORYTECH	0	0	38,017	37,444
351105	2	AYRSHIRE FARMERS MUT	757	794	807	1,164
351106	2	ALPINE COMM.	13,499	14,858	17,878	19,161
351110	2	BERNARD TEL CO INC	2,441	3,965	3,524	3,852
351127	2	FRONTIER OF IOWA	164,961	167,743	180,143	179,280
351158	2	MINBURN TELECOMM.	1,845	1,940	2,547	2,634
351167	2	ITS-IOWA TELECOM-NO	241,223	254,370	261,778	272,723
351170	2	ITS-IOWA TELECOM-SYS	201,850	212,379	219,114	228,303
351178	2	ITS - IOWA TELECOM	187,595	194,735	203,251	211,563
351214	2	KALONA COOP TEL CO	0	0	0	5,482
351229	2	LOST NATION-ELWOOD	8,632	7,057	5,222	4,275
351316	2	UNITED FARMERS TEL	8,799	8,443	9,295	5,693
351327	2	WEBB-DICKENS TEL	1,267	1,502	1,366	1,234
351346	2	ACE TEL ASSN-IA	12,939	13,391	15,643	16,207
351888	2	GRAND RIVER MUT-IA	20,666	25,396	25,516	26,017
355141	1	QWEST CORP-IA	3,689,677	3,902,126	4,058,991	4,256,123
TOTAL		KANSAS	5,032,322	5,392,983	5,693,327	5,844,449
411317	2	UNITED OF EASTERN KS	121,230	110,335	145,494	158,559
411746	2	BLUE VALLEY TEL CO	11,828	11,025	13,323	13,990
411761	2	CUNNINGHAM TEL CO	3,154	3,856	3,888	4,301
411764	2	ELKHART TEL CO INC	6,950	7,123	8,798	9,841
411777	2	GOLDEN BELT TEL ASSN	12,149	20,557	24,742	24,742
411781	2	H & B COMMUNICATIONS	3,518	6,841	9,529	9,529
411782	2	HOME TEL CO	6,206	6,777	5,871	7,368
411785	2	J. B. N. TEL CO INC	5,962	5,824	6,435	8,570
411788	2	KANOKLA TEL ASSN-KS	6,108	6,402	7,089	7,089
411801	2	MADISON TEL., LLC	1,596	1,784	2,085	2,292

Table 8.9
Interstate Dial Equipment Minutes by Study Area
(In Thousands)

Study Area ID Code	Type	Study Area Name	1997	1998	1999	2000
		KANSAS (CONT.)				
411807	2	MOKAN DIAL INC-KS	9,100	10,581	15,463	16,794
411808	2	MOUNDRIDGE TEL CO	15,829	16,699	19,302	17,729
411809	2	MUTUAL TEL CO	1,265	1,352	1,468	1,392
411814	2	PEOPLES TELECOM LLC	4,144	4,151	5,180	5,120
411817	2	PIONEER TEL ASSN INC	51,425	53,933	70,314	56,322
411818	2	CRAW-KAN TEL COOP	54,872	41,811	48,933	49,172
411820	2	RAINBOW TEL COOP	0	0	0	5,568
411826	2	RURAL TEL SERVICE CO	19,118	30,737	35,741	45,795
411827	2	S & T TEL COOP ASSN	7,802	7,786	7,323	8,429
411829	2	S & A TEL CO INC	1,628	1,783	2,258	2,402
411831	2	S. CENTRAL TEL - KS	5,656	5,908	5,500	7,036
411833	2	SOUTHERN KANSAS TEL	17,867	16,151	11,978	18,188
411835	2	SUNFLOWER TEL CO	13,761	15,744	17,462	19,037
411839	2	TRI-COUNTY TEL ASSN	0	0	0	9,921
411840	2	TWIN VALLEY TEL INC	8,531	12,489	11,959	11,959
411841	2	UNITED TEL ASSN	24,583	18,650	19,970	21,283
411842	2	UTC OF KANSAS	234,725	246,583	260,416	295,854
411847	2	WHEAT STATE TEL, INC	4,228	5,616	5,510	5,842
411849	2	WILSON TEL CO INC	3,824	4,399	8,398	8,361
411852	2	ZENDA TEL COMPANY	505	1,202	1,496	1,817
411957	2	UTC-MO DBA UTC-SE KS	26,839	27,622	25,587	26,754
412030	2	TOTAH TELEPHONE CO	5,865	9,149	13,050	13,050
415214	1	SOUTHWESTERN BELL-KS	4,342,054	4,680,114	4,878,765	4,950,347
TOTAL		KENTUCKY	5,562,045	5,997,696	6,076,095	6,842,416
260401	2	DUO COUNTY TEL COOP	0	0	0	22,714
260402	2	ALLTEL KENTUCKY	42,526	46,643	47,810	141,090
260407	1	VERIZON SOUTH-KY	1,000,950	1,047,519	1,102,753	1,616,205
260410	1	VERIZON S-KY(CONTEL)	255,033	280,622	296,855	281,772
260411	2	LESLIE COUNTY TEL CO	16,468	17,144	16,198	13,927
260415	2	PEOPLES RURAL COOP	0	0	0	16,582
265061	1	CINCINNATI BELL-KY	628,076	738,995	619,954	618,456
265182	1	SO CENTRAL BELL-KY	3,618,992	3,866,774	3,992,526	4,131,670
TOTAL		LOUISIANA	6,958,842	7,409,972	7,497,794	7,698,529
270423	2	CENTURYTEL-CENTR LA	46,255	41,046	44,114	46,405
270424	2	CENTURYTEL-SE LA	21,307	24,186	25,795	28,101
270425	2	CAMERON TEL CO - LA	42,133	24,994	28,963	34,328
270427	2	CENTURYTEL-CHATHAM	3,920	4,051	4,242	4,750
270429	2	EAST ASCENSION TEL	82,789	96,671	107,868	118,945
270430	2	ELIZABETH TEL CO	8,642	8,971	9,846	10,922
270431	2	CENTURYTEL-NW LA	33,642	32,995	33,612	37,014
270433	2	LAFOURCHE TEL CO	28,695	32,985	35,270	36,243
270434	2	CENTURYTEL-EVANGELIN	71,716	74,392	82,280	87,517
270435	2	NORTHEAST LOUISIANA	2,359	3,296	3,882	2,966
270436	2	CENTURY NORTH LA	23,292	23,952	27,897	31,695
270438	2	RESERVE TEL CO	13,491	13,815	14,223	18,531
270439	2	CENTURYTEL-RINGGOLD	4,479	4,782	5,003	5,297
270440	2	CENTURYTEL - EAST LA	10,133	7,237	7,903	8,725
270441	2	STAR TEL CO	10,146	13,122	14,478	15,678
270442	2	CENTURYTEL-SW LA	13,840	15,012	15,609	17,731
275183	1	SO CENTRAL BELL-LA	6,542,004	6,988,464	7,036,809	7,193,681
TOTAL		MAINE	2,210,742	2,498,353	2,678,092	2,891,916
100002	2	OXFORD WEST TEL CO	0	21,262	22,057	22,491
100003	2	LINCOLNVILLE TEL CO	29,310	34,389	36,013	38,085
100004	2	CHINA TEL CO.	9,324	11,131	11,131	11,131
100007	2	ISLAND TEL CO	1,346	1,469	1,708	1,500
100010	2	HAMPDEN TEL CO	9,828	10,504	10,296	9,647
100011	2	HARTLAND & ST ALBANS	8,222	9,300	9,124	8,884

Table 8.9
Interstate Dial Equipment Minutes by Study Area
(In Thousands)

Study Area ID Code	Type	Study Area Name	1997	1998	1999	2000
		MAINE (CONT.)				
100024	2	SOMERSET TEL CO	38,495	37,515	39,068	36,071
100025	2	STANDISH TEL CO	52,688	60,119	60,119	60,119
100027	2	UNION RIVER TEL CO	2,337	2,397	3,851	4,546
100029	2	UNITY TEL CO., INC.	15,258	12,257	14,810	12,587
100031	2	WARREN TEL CO	3,693	3,896	4,491	4,073
100034	2	WEST PENOBSCOT TEL	4,851	5,154	6,108	6,073
103313	2	NORTHLAND TEL CO-ME	54,372	64,474	69,574	74,882
103315	2	MID MAINE TELECOM	11,288	11,881	10,593	11,666
105111	1	VERIZON MAINE	1,969,732	2,212,606	2,379,149	2,590,162
TOTAL		MARYLAND	11,875,009	12,446,865	13,248,000	14,266,278
185030	1	VERIZON MARYLAND INC	11,875,009	12,446,865	13,248,000	14,266,278
TOTAL		MASSACHUSETTS	14,639,069	15,212,987	15,792,883	16,528,952
110037	2	RICHMOND TEL CO	3,782	4,770	4,615	4,699
115112	1	VERIZON MASS.	14,635,287	15,208,217	15,788,268	16,524,253
TOTAL		MICHIGAN	13,661,115	14,361,811	15,471,651	16,459,266
310671	2	CENTURY TEL. MIDWEST	49,910	53,880	59,199	60,234
310672	2	COMM CORP OF MI	0	10,945	11,176	10,580
310677	2	ISLAND TEL CO	1,776	2,028	1,693	1,641
310679	2	BLOOMINGDALE TEL CO	3,784	4,521	5,551	5,568
310680	2	CHIPPEWA COUNTY TEL	2,773	3,087	3,466	4,097
310682	2	FRONTIER-MICHIGAN	56,889	57,448	59,263	62,784
310683	2	CARR TEL CO	1,900	2,095	2,139	2,414
310685	2	CHATHAM TEL CO - MI	4,996	5,679	6,702	7,387
310689	2	CENTURYTEL-UPPER MI	0	26,602	26,166	27,477
310691	2	DEERFIELD FARMERS	8,326	9,395	9,966	10,120
310695	1	VERIZON NORTH-MI	1,069,816	1,108,862	1,152,895	1,772,852
310702	2	CENTURY OF MICHIGAN	93,714	98,839	111,566	117,889
310704	2	ACE TEL OF MICHIGAN	22,042	23,800	26,121	28,481
310711	2	MIDWAY TEL CO	2,006	2,102	2,170	1,691
310713	2	HIAWATHA TEL CO	10,550	11,112	11,281	12,428
310714	2	OGDEN TEL CO	1,351	1,318	1,384	1,466
310717	2	ONTONAGON COUNTY TEL	10,865	10,340	9,095	9,223
310720	2	PENINSULA TEL CO -MI	3,380	3,791	4,171	4,316
310721	2	PIGEON TEL CO	1,540	1,813	2,038	2,233
310726	2	SHIAWASSEE TEL CO	0	10,868	10,695	10,953
310728	2	SPRINGPORT TEL CO	991	656	710	664
310732	2	UPPER PENINSULA TEL	13,064	13,058	13,185	13,420
310734	2	WALDRON TEL CO	2,056	1,797	2,066	2,069
310737	2	WINN TEL CO	2,283	2,304	2,473	2,394
310738	2	WOLVERINE TEL CO	13,845	14,753	15,912	16,192
313033	1	VERIZON N-MI(ALLTEL)	105,373	106,568	109,302	156,414
315090	1	MICHIGAN BELL TEL CO	12,177,884	12,774,150	13,811,263	14,114,278
TOTAL		MINNESOTA	8,088,127	8,733,257	9,512,172	9,411,099
361123	2	CITIZENS-MN-LAKES	207,620	217,740	227,430	69,207
361346	2	ACE TEL ASSN-MN	70,151	78,288	81,252	81,475
361350	2	ARVIG TEL CO	24,665	22,944	24,779	25,486
361357	2	BLACKDUCK TEL CO	3,719	3,758	4,478	5,121
361367	2	FRONTIER-MINNESOTA	355,803	376,905	403,077	400,634
361370	2	CLARA CITY TEL EXCH	3,065	2,907	2,844	3,016
361374	2	ARROWHEAD COMM CORP	1,238	1,469	2,235	1,622
361383	2	EAGLE VALLEY TEL CO	0	0	0	1,451
361385	2	EAST OTTER TAIL TEL	35,417	35,420	38,284	54,365
361387	2	EMILY COOP TEL CO	2,517	2,317	2,659	2,932
361391	2	FELTON TEL CO. INC.	1,964	2,111	2,068	2,040
361395	2	GARDEN VALLEY TEL CO	33,794	32,196	33,711	35,631
361399	2	GRANADA TEL CO	524	517	453	574

Table 8.9
Interstate Dial Equipment Minutes by Study Area
(In Thousands)

Study Area ID Code	Type	Study Area Name	1997	1998	1999	2000
		MINNESOTA (CONT.)				
361410	2	JOHNSON TEL CO	2,759	3,227	3,475	3,754
361414	2	LAKEDALE TEL CO	20,612	25,748	36,345	40,098
361433	2	MID STATE TEL CO	16,175	17,770	17,474	16,988
361442	2	NEW ULM TELECOM, INC	27,755	26,422	27,128	28,582
361445	2	CENTURYTEL-MINNESOTA	0	68,791	73,799	74,880
361451	2	PAUL BUNYAN RURAL	20,506	22,913	22,232	24,219
361453	2	PEOPLES TEL CO - MN	3,750	4,260	4,870	4,925
361454	2	PINE ISLAND TEL CO	5,294	6,049	7,225	7,430
361456	2	UTC OF MINNESOTA	314,708	415,700	527,736	489,819
361483	2	SLEEPY EYE TEL CO	12,298	12,832	13,165	13,923
361491	2	TWIN VALLEY-ULEN TEL	7,993	7,287	7,645	8,198
361501	2	WEST CENTRAL TEL	0	0	0	8,745
365142	1	QWEST CORP-MN	6,908,894	7,338,228	7,939,607	8,003,685
367123	1	CITIZENS-MN-SOUTH	6,904	7,460	8,202	2,301
TOTAL		MISSISSIPPI	4,231,412	4,546,790	4,746,686	4,856,452
280446	2	BAY SPRINGS TEL CO	32,052	32,499	35,703	38,753
280448	2	CALHOUN CITY TEL CO	0	0	10,328	9,588
280452	2	DELTA TEL CO	11,113	9,900	10,924	12,149
280453	2	ALLTEL MISSISSIPPI	27,195	29,654	31,369	49,317
280454	2	FRANKLIN TEL CO - MS	22,129	22,763	23,738	25,941
280456	2	GEORGETOWN TEL CO	1,401	791	843	747
280457	2	LAKESIDE TEL. CO.	1,136	1,309	1,458	1,767
280458	2	CENTURYTEL - N. MISS	71,902	81,855	87,840	93,993
280461	2	NOXAPATER TEL CO	2,263	2,228	2,482	2,863
280466	2	SLEDGE TEL CO	1,687	1,809	2,041	2,213
283301	2	SOUTHEAST MS TEL CO	12,288	14,589	12,408	11,427
285184	1	SO CENTRAL BELL-MS	4,048,245	4,349,394	4,527,552	4,607,695
TOTAL		MISSOURI	9,797,275	10,916,490	12,017,568	11,516,850
420463	2	BPS TEL. CO.	11,316	11,094	11,104	14,097
420472	2	CASS COUNTY TEL. CO.	22,506	28,620	30,507	30,761
421186	1	GTE-MW-VERIZON(GTE)	259,243	266,882	289,296	385,801
421789	1	KS ST DBA VERIZON MW	4,171	4,058	3,900	10,259
421807	2	MOKAN DIAL INC-MO	1,239	1,263	1,637	1,615
421846	1	GTE-MW VERIZON-MO	141,867	151,826	163,424	141,745
421864	2	CHARITON VALLEY TEL	14,124	16,581	18,289	22,107
421865	2	CITIZENS TEL CO - MO	9,326	10,556	12,297	14,897
421866	2	OZARK TEL. CO.	9,248	9,298	10,352	11,064
421882	2	FIDELITY TEL CO	35,585	37,429	50,801	54,035
421885	2	ALLTEL MISSOURI	124,209	124,682	145,888	159,113
421886	2	GOODMAN TEL CO	5,523	5,903	6,455	6,488
421888	2	GRAND RIVER MUT-MO	37,946	54,291	49,910	46,236
421890	2	GREEN HILLS TEL CORP	8,613	6,949	8,286	9,076
421901	2	KINGDOM TELEPHONE CO	12,113	14,636	18,580	22,424
421908	2	LE-RU TELEPHONE CO	4,854	4,386	4,607	7,477
421912	2	MCDONALD COUNTY TEL	0	11,942	14,393	16,675
421914	2	MARK TWAIN RURAL TEL	11,813	14,665	17,246	14,203
421917	2	MID-MISSOURI TEL CO	7,709	9,418	11,050	10,361
421922	1	GTE MW VERIZON-MO	631,050	778,434	881,547	838,909
421928	2	NEW LONDON TEL CO	1,897	2,010	2,267	1,894
421929	2	HOLWAY TEL CO	1,285	1,255	1,499	1,499
421931	2	NE MISSOURI RURAL	24,061	24,848	28,279	32,452
421934	2	ORCHARD FARM TEL CO	938	1,124	1,142	986
421935	2	OREGON FARMERS MUT	0	0	0	3,188
421949	2	STEELVILLE TEL EXCH	7,656	7,656	15,659	15,836
421951	2	STOUTLAND TEL CO	3,004	2,861	3,639	3,231
421957	2	UTC OF MISSOURI	668,321	1,041,743	1,531,909	820,819
425213	1	SOUTHWESTERN BELL-MO	7,737,660	8,272,080	8,683,605	8,819,604

Table 8.9
Interstate Dial Equipment Minutes by Study Area
(In Thousands)

Study Area ID Code	Type	Study Area Name	1997	1998	1999	2000
TOTAL		MONTANA	2,002,335	2,255,494	2,546,534	2,469,352
482235	2	BLACKFOOT TEL COOP	30,085	29,889	31,462	34,672
482241	2	HOT SPRINGS TEL CO	2,419	2,427	2,213	2,533
482242	2	INTERBEL TEL COOP	7,982	10,142	10,334	11,670
482244	2	LINCOLN TEL CO INC	3,246	3,452	4,070	3,926
482246	2	MID-RIVERS TEL COOP	33,725	37,698	40,302	43,980
482247	2	NEMONT TEL COOP-MT	47,263	45,068	48,905	50,798
482248	2	NORTHERN TEL COOP	6,931	5,102	5,643	5,650
482249	2	CENTURYTEL-MONTANA	189,779	203,949	218,386	243,023
482250	2	PROJECT TEL CO	19,445	21,272	21,499	23,242
482251	2	RANGE TEL COOP-MT	16,537	16,233	17,317	18,518
482254	2	SOUTHERN MONTANA TEL	3,045	3,408	3,761	4,079
482255	2	3-RIVERS TEL COOP	49,041	54,736	76,773	93,337
482257	2	TRIANGLE TEL COOP	33,913	36,375	37,202	36,243
483308	2	CLARK FORK TELECOM	34,410	35,605	40,461	40,772
483310	2	CENTRAL MONTANA	28,505	31,050	29,412	27,653
484322	2	CITIZENS-MONTANA	24,042	25,500	30,744	46,085
485104	1	QWEST CORP-MT	1,471,965	1,693,586	1,928,049	1,783,173
TOTAL		NEBRASKA	1,276,138	1,368,525	1,478,425	1,517,074
371128	2	CITIZENS-NE-FT KEARN	131,932	140,979	140,794	125,790
371516	2	ARAPAHOE TEL CO	6,354	7,816	12,778	13,082
371517	2	ARLINGTON TEL CO	2,169	2,053	1,910	2,592
371518	2	ELSIE COMM., INC.	886	942	942	674
371524	2	BLAIR TEL CO	29,360	28,227	26,513	31,011
371525	2	THREE RIVER TELCO	3,567	2,935	3,573	4,165
371526	2	CAMBRIDGE TEL CO -NE	3,668	3,675	3,870	3,511
371531	2	CLARKS TEL CO	1,956	2,252	2,811	3,487
371534	2	COZAD TEL CO	7,997	7,938	9,218	9,717
371536	2	CURTIS TEL CO	2,452	2,438	2,457	2,330
371537	2	DALTON TEL CO, INC	4,561	4,642	4,930	4,466
371540	2	DILLER TEL CO	2,807	2,298	2,455	2,738
371542	2	EASTERN NEBRASKA TEL	8,507	8,986	9,987	10,203
371553	2	GLENWOOD TEL MEMBER	5,845	5,845	6,277	7,004
371557	2	HARTMAN TEL EXCH INC	1,735	1,746	1,880	1,780
371558	2	HEMINGFORD COOP TEL	2,746	2,659	2,953	2,785
371567	2	KEYSTONE-ARTHUR TEL	1,768	1,957	1,898	1,917
371568	1	ALLTEL NEBRASKA, INC	773,999	884,293	936,651	936,652
371574	2	NEBRASKA CENTRAL TEL	21,590	17,946	29,033	30,799
371576	2	NORTHEAST NEBRASKA	0	0	0	20,317
371577	2	GREAT PLAINS COMMUN	78,828	94,601	99,997	103,266
371586	2	ROCK COUNTY TEL CO	2,494	2,616	2,710	2,763
371591	2	SE NEBRASKA TEL CO	74,667	13,981	14,887	14,887
371592	2	STANTON TELECOM INC.	9,502	8,917	9,534	6,890
371595	2	UTC OF THE WEST-NE	91,480	113,553	144,855	168,916
371597	2	WAUNETA TEL CO	1,651	1,693	1,835	1,812
372455	2	BENKELMAN TEL CO	3,616	3,539	3,677	3,522
375143	1	QWEST CORP-NE	2,098,187	2,346,737	2,561,381	2,373,331
TOTAL		NEVADA	4,772,339	5,262,056	5,174,552	6,477,603
552220	2	FILER MUTUAL TEL -NV	4,103	4,099	3,654	5,065
552223	2	CENTURY-GEM STATE-NV	2,000	2,027	1,828	2,750
552233	2	RURAL TEL CO - NV	4,660	2,848	3,074	4,960
552284	2	BEEHIVE TEL CO - NV	221	2,845	6,043	4,800
552302	1	VERIZON CALIF-NV	163,066	163,066	163,066	184,141
552348	1	CENTEL OF NV	2,998,866	3,806,068	3,712,870	4,565,414
552349	2	CHURCHILL-CC COMM.	77,105	77,979	85,884	93,519
552351	2	LINCOLN CTY TEL SYS	8,854	8,472	9,349	9,809
552353	2	MOAPA VALLEY TEL CO.	13,636	14,788	16,193	14,857
552356	2	RIO VIRGIN TEL CO	27,180	29,817	41,620	40,877
553304	2	HUMBOLDT TEL CO	3,580	3,863	4,857	4,838

Table 8.9
Interstate Dial Equipment Minutes by Study Area
(In Thousands)

Study Area ID Code	Type	Study Area Name	1997	1998	1999	2000
		NEVADA (CONT.)				
554431	2	CITIZENS NV-NORTH	138,491	128,245	121,081	120,626
554432	2	CITIZENS NV-SOUTH	6,850	9,578	8,895	7,974
555173	1	NEVADA BELL	1,323,727	1,008,361	996,137	1,417,974
TOTAL		NEW HAMPSHIRE	3,708,180	4,089,959	4,491,996	4,977,728
120038	2	BRETTON WOODS TEL CO	1,441	1,571	1,580	1,574
120039	2	GRANITE STATE TEL	37,703	41,392	47,835	69,195
120045	2	KEARSARGE TEL CO	41,908	44,823	44,298	43,409
120047	2	MERRIMACK COUNTY TEL	26,427	33,231	41,727	47,621
120049	2	UNION TEL CO	23,438	23,038	26,599	26,835
120050	2	WILTON TEL CO - NH	14,355	16,400	18,601	15,719
123321	2	MCTA, INC.	31,241	54,332	51,700	53,698
125113	1	VERIZON NEWHAMPSHIRE	3,531,667	3,875,171	4,259,656	4,719,677
TOTAL		NEW JERSEY	23,822,221	24,392,099	25,418,360	26,734,880
160135	2	WARWICK VALLEY-NJ	28,022	28,022	34,234	34,234
160138	1	UNITED TEL - NJ, INC	701,147	1,067,802	1,044,126	985,558
165120	1	VERIZON NEW JERSEY	23,093,052	23,296,275	24,340,000	25,715,088
TOTAL		NEW MEXICO	3,704,558	3,850,894	3,880,630	4,087,081
491164	2	VALOR-NM#1	307,202	285,642	166,960	171,134
491193	2	VALOR-NM#2	88,181	91,701	94,407	101,062
492066	2	DELL TEL CO-OP - NM	1,185	1,238	1,274	1,281
492176	2	VALLEY TEL COOP - NM	6,191	7,243	8,294	6,067
492259	2	BACA VALLEY TEL CO	2,890	3,373	3,305	3,415
492262	2	ENMR TEL COOP INC-NM	48,883	51,834	53,674	54,879
492263	2	LA JICARITA RURAL	5,602	7,227	9,115	9,604
492264	2	LEACO RURAL TEL COOP	7,645	7,938	9,232	10,130
492265	2	TULAROSA BASIN TEL.	16,327	16,519	16,292	17,928
492268	2	WESTERN NEW MEXICO	27,020	27,826	27,633	26,437
492270	2	PENASCO VALLEY TEL	10,851	10,883	12,362	13,660
492272	2	ROOSEVELT CNTY RURAL	8,340	12,432	9,638	9,972
492274	2	CENTURYTEL SW-NM	18,121	18,106	18,737	21,231
494449	2	NAVAJO COMMUN-NM	18,357	22,073	25,315	33,501
495105	1	QWEST CORP-NM	3,137,761	3,286,857	3,424,392	3,606,778
TOTAL		NEW YORK	39,685,739	39,373,779	41,347,257	39,767,068
150071	2	ARMSTRONG TEL CO-NY	7,555	6,308	5,962	9,480
150072	2	FRONTIER-AUSABLE VAL	12,133	15,955	15,229	19,622
150073	2	BERKSHIRE TEL CORP	18,023	19,021	16,283	17,030
150077	2	CHAMPLAIN TEL CO	21,532	21,900	22,537	23,743
150078	2	CHAUTAUQUA & ERIE	31,213	32,836	34,576	37,486
150079	2	CHAZY & WESTPORT	9,269	9,663	9,660	9,006
150081	2	CITIZENS HAMMOND NY	2,642	3,346	4,060	3,695
150084	2	TACONIC TEL CORP	72,678	80,345	89,533	92,989
150085	2	CROWN POINT TEL CORP	1,996	2,087	2,574	2,981
150089	2	DEPOSIT TEL CO	19,902	20,593	23,481	22,935
150091	2	DUNKIRK & FREDONIA	26,144	26,804	24,978	26,155
150092	2	EDWARDS TEL CO	3,510	3,976	3,930	3,755
150093	2	EMPIRE TEL CORP	19,057	20,641	22,746	17,869
150095	2	FISHERS ISLAND TEL	2,842	3,211	3,520	3,248
150097	2	GERMANTOWN TEL CO	7,072	7,048	7,316	7,997
150099	2	HANCOCK TEL CO	4,425	4,731	5,032	5,596
150100	2	FRONTIER COMM OF NY	413,492	250,018	281,374	292,969
150104	2	MARGARETVILLE TEL CO	7,564	9,564	10,562	17,374
150105	2	MIDDLEBURGH TEL CO	13,057	13,371	15,181	17,334
150106	2	ALLTEL NY-FULTON	104,118	104,200	110,970	142,745
150107	2	NEWPORT TEL CO	4,645	6,091	9,864	10,270
150108	2	NICHOLVILLE TEL CO	5,035	5,334	4,419	5,021
150109	2	ALLTEL NY-JAMESTOWN	131,038	138,017	139,856	144,257

Table 8.9
Interstate Dial Equipment Minutes by Study Area
(In Thousands)

Study Area ID Code	Type	Study Area Name	1997	1998	1999	2000
		NEW YORK (CONT.)				
150110	2	OGDEN TEL CO	61,670	61,670	61,670	61,670
150111	2	ONEIDA COUNTY RURAL	7,245	7,991	8,122	8,777
150113	2	ALLTEL NY-RED JACKET	8,037	7,347	7,802	9,096
150114	2	ORISKANY FALLS TEL	1,377	1,333	1,255	1,268
150116	2	PATTERSONVILLE TEL	5,159	5,797	7,010	7,725
150118	2	PORT BYRON TEL CO	6,452	6,624	6,044	6,459
150121	1	FRONTIER-ROCHESTER	1,892,959	1,377,784	1,398,176	1,470,946
150122	2	FRONTIER-SENECA GORH	19,267	21,589	22,915	23,677
150128	2	FRONTIER-SYLVAN LAKE	57,292	61,464	68,442	72,928
150129	2	TOWNSHIP TEL CO	8,060	8,681	8,798	9,330
150131	2	TRUMANSBURG TEL CO.	15,251	17,405	21,444	28,764
150133	2	VERNON TEL CO	7,987	7,925	7,329	7,211
150135	2	WARWICK VALLEY-NY	68,902	68,902	87,252	87,252
154532	1	CITIZENS TELECOM-NY	1,161,660	747,223	1,213,437	1,054,884
154533	1	CITIZENS-RED HOOK	84,170	58,027	62,271	54,443
154534	1	CITIZENS-WEST. CNTY	86,796	66,009	79,829	100,016
155130	1	VERZION NEW YORK	35,254,514	36,042,951	37,421,818	35,829,062
TOTAL		NORTH CAROLINA	13,177,019	16,087,960	17,165,066	17,185,207
230468	2	ATLANTIC MEMBERSHIP	86,337	100,687	108,647	121,462
230469	2	BARNARDSVILLE TEL CO	3,519	3,620	4,261	4,577
230470	1	CAROLINA TEL & TEL	2,903,215	4,469,260	4,922,915	4,283,488
230471	2	CENTEL OF NC	513,697	1,204,527	1,150,573	831,709
230473	2	CITIZENS TEL CO	60,710	65,279	68,426	80,353
230474	2	CONCORD TEL CO	241,691	259,595	338,225	350,452
230476	2	ALLTEL CAROLINA-NO	531,609	584,023	627,420	835,335
230479	1	VERIZON SOUTH-NC	618,688	618,459	643,208	996,811
230483	2	LEXCOM TELEPHONE CO.	67,536	81,778	89,370	89,382
230498	2	SALUDA MOUNTAIN TEL	6,414	8,124	8,338	8,973
230502	2	STAR MEMBERSHIP CORP	75,078	78,677	82,320	85,613
230509	1	VERIZON S-NC(CONTEL)	317,477	343,954	368,903	482,030
230510	2	WILKES MEMBERSHIP	16,563	19,995	22,111	22,729
235193	1	SOUTHERN BELL-NC	7,734,485	8,249,982	8,730,349	8,992,294
TOTAL		NORTH DAKOTA	1,238,804	1,257,720	1,334,835	1,413,565
381131	2	CITIZENS TELECOMM-ND	0	0	0	10
381447	2	NORTH DAKOTA TEL CO	66,019	67,393	70,761	67,980
381604	2	BEK COMM. COOP.	22,509	21,950	23,112	24,356
381607	2	CONSOLIDATED TELCOM	30,517	31,081	29,867	36,337
381610	2	DAKOTA CENTRAL COOP	16,683	16,740	17,882	18,669
381611	2	DICKEY RURAL COOP	0	0	0	27,378
381616	2	INTER-COMMUNITY TEL	9,080	8,880	9,661	10,883
381617	2	MIDSTATE TEL CO	7,586	7,714	8,398	8,343
381630	2	POLAR COMM MUT AID	29,516	29,514	27,382	25,683
381632	2	RESERVATION TEL COOP	22,096	22,260	25,469	27,269
381637	2	W. RIVER TELECOM.	54,318	61,932	78,395	75,805
385144	1	QWEST CORP-ND	980,480	990,256	1,043,909	1,090,852
TOTAL		NORTHERN MARIANA ISLANDS	67,134	69,301	79,678	111,066
653700	2	MICRONESIAN TELECOMM	67,134	69,301	79,678	111,066
TOTAL		OHIO	16,846,218	18,299,369	19,185,233	19,834,833
300597	2	THE CHILLICOTHE TEL	91,125	93,052	70,802	92,359
300598	2	MCCLURE TEL CO	1,899	2,321	2,413	2,327
300607	2	CONTINENTAL OF OHIO	4,053	4,550	4,636	4,927
300612	2	FARMERS MUTUAL TEL	859	1,131	1,016	991
300613	2	LITTLE MIAMI COMM.	5,915	6,181	6,052	5,993
300615	1	VERIZON NORTH-OH	1,336,993	1,338,799	1,339,594	2,544,559
300630	2	CENTURYTEL OF OHIO	252,237	273,542	265,552	259,083
300644	2	THE NOVA TEL CO	2,850	4,089	4,533	5,271

Table 8.9
Interstate Dial Equipment Minutes by Study Area
(In Thousands)

Study Area ID Code	Type	Study Area Name	1997	1998	1999	2000
		OHIO (CONT.)				
300649	2	ORWELL TEL CO	0	20,439	15,419	18,773
300658	2	SYCAMORE TEL CO	4,276	5,423	6,055	6,479
300661	1	UTC OF OHIO	1,413,684	2,011,688	2,582,121	1,771,078
300665	2	ALLTEL OHIO INC.	254,687	272,207	273,663	325,117
300666	2	WESTERN RESERVE TEL	447,217	459,949	482,592	546,159
300682	2	FRONTIER-MI-OH	1,933	2,298	2,423	2,588
305062	1	CINCINNATI BELL-OH	2,382,660	2,541,272	2,337,250	2,189,741
305150	1	OHIO BELL TEL CO	10,645,830	11,262,426	11,791,112	12,059,390
TOTAL		OKLAHOMA	6,122,123	6,229,591	7,018,607	7,565,502
431165	2	VALOR-OK	328,876	380,427	400,071	425,555
431788	2	KANOKLA TEL ASSN-OK	4,848	4,888	4,594	4,594
431831	2	S. CENTRAL TEL - OK	948	1,358	14,995	50,482
431965	2	ALLTEL OKLAHOMA INC	38,589	33,375	37,729	42,656
431966	2	ATLAS TEL CO	6,542	6,588	6,592	6,580
431969	2	BIXBY TEL CO	20,553	29,595	29,002	25,439
431974	2	CANADIAN VALLEY TEL	2,910	2,772	3,065	3,939
431976	2	CARNEGIE TEL CO INC	4,731	4,257	4,377	4,489
431977	2	CENTRAL OKLAHOMA TEL	3,774	3,809	3,860	3,865
431979	2	CHEROKEE TEL CO	14,671	15,528	14,769	14,709
431980	2	CHICKASAW TEL CO	47,705	46,965	32,491	35,919
431981	2	CHOUTEAU TEL CO	8,023	7,748	9,714	9,714
431982	2	CIMARRON TEL CO	0	0	19,526	21,540
431984	2	OKLAHOMA COMM SYSTEM	39,339	43,967	44,121	40,338
431985	2	CROSS TEL CO	15,662	21,621	25,455	25,423
431988	2	DOBSON TEL CO	12,827	13,633	14,768	14,768
431994	2	GRAND TEL CO INC	11,502	10,867	12,047	11,130
431995	2	HINTON TEL CO	8,162	7,883	7,993	9,074
432006	2	MCLOUD TEL CO	13,827	16,539	17,259	17,259
432010	2	MID-AMERICA TEL INC	4,122	4,040	4,276	3,817
432011	2	OKLAHOMA ALLTEL, INC	55,061	52,837	57,013	98,308
432013	2	OKLAHOMA TEL & TEL	5,543	5,180	5,662	6,697
432014	2	OKLAHOMA WESTERN TEL	7,478	7,789	7,573	7,576
432016	2	PANHANDLE TEL COOP	88,255	91,535	83,110	97,561
432017	2	PINE TELEPHONE CO	29,262	38,460	38,460	27,556
432018	2	PIONEER TEL COOP INC	140,920	154,186	150,536	136,148
432020	2	POTTAWATOMIE TEL CO	4,558	4,790	5,600	6,062
432022	2	SALINA-SPAVINAW TEL	14,399	22,821	31,806	39,750
432025	2	SW OKLAHOMA TEL CO	2,664	2,906	2,906	3,161
432029	2	TERRAL TEL CO	1,177	1,177	1,011	1,202
432030	2	TOTAH TELEPHONE CO	5,874	8,789	10,671	10,671
432032	2	VALLIANT TEL CO	6,083	7,162	6,789	8,654
432034	2	WYANDOTTE TEL CO	2,988	3,213	3,487	3,234
435215	1	SOUTHWESTERN BELL-OK	5,170,251	5,172,884	5,907,278	6,347,632
TOTAL		OREGON	6,905,147	7,428,988	7,775,075	8,273,717
532226	2	MIDVALE TEL EXCH -OR	998	1,144	1,490	1,257
532359	2	BEAVER CREEK COOP	11,709	12,311	12,448	12,452
532361	2	CENTURYTEL-EA OREGON	201,412	207,251	225,817	224,447
532362	2	CANBY TEL ASSN	28,387	29,413	31,761	35,036
532363	2	CLEAR CREEK MUTUAL	10,413	10,772	11,341	11,235
532364	2	COLTON TEL CO	3,512	3,725	3,697	3,491
532369	2	EAGLE TEL SYSTEMS	1,300	1,293	1,419	1,421
532371	2	CASCADE UTIL INC	23,817	21,312	35,031	29,354
532373	2	GERVAIS TELEPHONE CO	0	3,204	3,521	3,801
532375	2	ROOME TELECOMM INC	3,669	3,809	3,514	3,561
532376	2	HELIX TEL CO.	781	913	1,164	1,255
532377	2	HOME TELEPHONE CO	1,915	1,899	1,849	1,601
532378	2	TRANS-CASCADES TEL	497	379	718	840
532383	2	MOLALLA TEL CO.	15,075	16,678	16,588	18,279

Table 8.9
Interstate Dial Equipment Minutes by Study Area
(In Thousands)

Study Area ID Code	Type	Study Area Name	1997	1998	1999	2000
		OREGON (CONT.)				
532384	2	MONITOR COOP TEL	1,934	2,002	2,054	2,150
532385	2	MONROE TELEPHONE CO.	2,929	3,134	3,049	3,158
532387	2	NEHALEM TEL & TEL	6,082	6,363	6,568	6,788
532388	2	NORTH STATE TEL CO.	1,924	2,345	2,736	2,562
532389	2	OREGON TEL CORP	6,281	6,980	8,447	8,422
532390	2	OREGON-IDAHO UTIL.	4,255	4,233	4,107	4,294
532392	2	PINE TEL SYSTEM INC.	2,841	3,071	3,378	3,573
532393	2	PIONEER TEL COOP	42,819	42,420	46,840	45,422
532397	2	SCIO MUTUAL TEL ASSN	5,232	5,588	5,914	5,897
532400	2	UTC OF THE NW - OR	211,033	355,744	448,204	298,108
532404	2	ASOTIN TEL - OR	502	474	467	551
532416	1	VERIZON N'WEST-OR	1,285,723	1,353,934	1,386,212	1,979,761
532456	2	MALHEUR HOME TEL CO	61,654	62,015	68,813	73,993
533401	2	CITIZENS-OREGON	44,001	53,804	47,322	49,200
535163	1	QWEST CORP-OR	4,924,452	5,212,777	5,390,607	5,441,807
TOTAL		PENNSYLVANIA	20,975,038	22,052,208	22,830,055	23,240,171
170149	2	FRONTIER-BREEZEWOOD	15,732	16,439	17,919	18,263
170152	2	FRONTIER-CANTON	8,872	9,362	9,922	10,002
170168	2	FRONTIER-PA	69,673	72,689	79,086	79,193
170169	1	VERIZON NORTH-PA	1,159,492	1,226,668	1,216,299	1,616,067
170170	1	VERIZON N-PA(CONTEL)	113,725	120,827	106,827	203,659
170176	2	ALLTEL PENNSYLVANIA	471,135	484,995	512,924	549,032
170177	2	LACKAWAXEN TEL CO	11,938	12,948	13,443	14,341
170178	2	FRONTIER-LAKEWOOD	3,109	3,383	3,701	3,836
170183	2	MAHANOY & MAHANTONGO	6,589	6,642	6,807	6,080
170189	2	ARMSTRONG TEL CO-PA	4,813	4,472	4,618	5,470
170192	2	NORTH PENN TEL CO	20,090	21,527	26,863	27,659
170194	2	FRONTIER-OSWAYO RIVR	6,580	6,933	8,003	8,970
170201	1	VERIZON N-PA(QUAKER)	96,149	100,586	107,265	170,321
170206	2	SUGAR VALLEY TEL CO	2,448	2,433	2,609	2,524
170209	1	UTC OF PENNSYLVANIA	860,129	1,394,796	1,509,769	1,203,248
175000	1	VERIZON PENNSYLVANIA	18,124,564	18,567,507	19,204,000	19,321,506
TOTAL		PUERTO RICO	3,234,292	3,644,792	4,073,129	3,691,962
633200	1	P R T C - CENTRAL	420,490	481,281	524,125	477,582
633201	1	PUERTO RICO TEL CO	2,813,802	3,163,511	3,549,005	3,214,379
TOTAL		RHODE ISLAND	2,486,255	2,617,401	2,781,678	2,872,369
585114	1	VERIZON RHODE ISLAND	2,486,255	2,617,401	2,781,678	2,872,369
TOTAL		SOUTH CAROLINA	7,152,411	7,802,819	8,086,541	8,435,373
240479	1	VERIZON SOUTH-SC	649,978	696,751	690,119	785,108
240506	2	UTC OF THE CAROLINAS	336,385	422,434	468,114	415,715
240512	2	BLUFFTON TEL. CO.	23,254	23,254	23,254	64,071
240517	2	ALLTEL SO CAROLINA	128,357	129,408	130,437	141,930
240520	2	FARMERS TEL COOP	171,831	178,278	203,216	228,845
240521	2	FORT MILL TEL CO	64,113	67,636	104,662	116,827
240523	2	HARGRAY TEL CO	323,440	342,449	229,261	248,057
240526	1	VERIZON S-SC(CONTEL)	109,683	147,156	154,512	115,649
240527	2	HOME TEL CO	50,199	55,385	55,999	58,709
240528	2	HORRY TEL COOP	225,214	302,120	300,902	313,049
240531	2	LANCASTER TEL CO	49,916	60,672	71,523	80,278
240533	2	MCCLELLANVILLE TEL	5,413	5,806	5,377	5,922
240538	2	PIEDMONT RURAL COOP	0	0	33,976	37,765
240539	2	PBT TELECOM, INC.	27,265	34,232	39,625	57,859
240542	2	ROCK HILL TEL CO	166,142	172,604	223,997	244,189
240550	2	WEST CAROLINA RURAL	0	0	32,436	35,872
240551	2	WILLISTON TEL CO	13,642	14,112	15,251	15,939
245194	1	SOUTHERN BELL-SC	4,807,579	5,150,523	5,303,879	5,469,589

Table 8.9
Interstate Dial Equipment Minutes by Study Area
(In Thousands)

Study Area ID Code	Type	Study Area Name	1997	1998	1999	2000
TOTAL		SOUTH DAKOTA	1,328,270	1,510,762	1,815,622	1,969,560
391647	2	CHEYENNE RIVER SIOUX	9,522	12,950	14,265	15,933
391652	2	DAKOTA COMM TEL.	18,696	16,755	21,435	18,191
391659	2	GOLDEN WEST TELECOMM	43,161	44,808	49,539	48,775
391666	2	JEFFERSON TEL CO -SD	3,415	2,879	3,166	2,987
391667	2	KADOKA TELEPHONE CO	1,887	1,803	1,597	1,304
391668	2	KENNEBEC TEL CO	2,718	2,541	2,771	1,969
391676	2	SANTEL COMM. COOP.	15,421	16,460	16,813	16,928
391679	2	STOCKHOLM-STRANDBURG	2,616	2,495	2,398	2,474
391680	2	SULLY BUTTES TEL	30,915	29,975	30,765	41,375
391685	2	VALLEY TELECOMM.	10,309	10,173	10,403	10,674
391689	2	WEST RIVER COOP	16,515	16,794	17,063	17,338
395145	1	QWEST CORP-SD	1,173,095	1,353,130	1,645,407	1,791,612
TOTAL		TENNESSEE	10,093,578	11,022,889	11,305,446	11,040,561
290280	2	ARDMORE TEL CO	24,057	26,162	27,813	32,343
290552	2	CENTURYTEL-ADAMSVILL	23,186	22,755	24,138	25,916
290557	2	CENTURY-CLAIBORNE	21,051	22,987	25,290	28,454
290562	2	DEKALB TEL COOP	38,620	56,081	55,843	58,260
290566	2	HUMPHREY'S COUNTY	0	0	5,065	5,560
290567	1	UNITED INTER-MT-TN	766,541	1,280,802	1,259,632	886,607
290571	2	MILLINGTON TEL CO	100,966	102,789	115,688	122,150
290573	2	NORTH CENTRAL COOP	37,668	41,408	44,388	49,502
290575	2	TENNESSEE TEL CO	211,439	235,911	202,925	206,496
290578	2	TELLICO TEL CO	0	19,599	21,059	21,013
290579	2	TWIN LAKES TEL COOP	143,548	170,792	184,991	226,245
290580	2	CITIZENS-VOLUNTEER	29,910	20,393	154,233	187,616
294336	2	CUC DBA CITIZENS-TN	301,413	251,579	254,576	279,801
295185	1	SO. CENTRAL BELL -TN	8,395,179	8,771,631	8,929,806	8,910,598
TOTAL		TEXAS	30,469,539	32,033,123	33,049,129	36,157,300
440425	2	CAMERON TEL CO TEXAS	2,881	2,770	2,993	2,667
441163	2	VALOR-TX	0	0	0	583,043
442039	2	BIG BEND TEL CO INC	10,600	11,461	13,441	14,444
442040	2	BRAZORIA TEL CO	23,129	13,968	14,481	15,043
442041	2	BRAZOS TEL COOP INC	10,503	8,851	10,131	10,603
442046	2	CAP ROCK TEL COOP	11,587	12,561	12,305	11,205
442052	2	CENTRAL TEXAS CO-OP	10,661	9,848	10,582	14,094
442057	2	COLEMAN COUNTY CO-OP	2,953	3,642	3,519	3,086
442059	2	COLORADO VALLEY TEL	12,481	14,824	10,737	12,785
442060	2	COMANCHE COUNTY TEL	20,175	20,322	14,058	15,778
442061	2	COMMUNITY TEL CO	2,900	3,026	3,030	3,123
442065	2	CUMBY TEL COOP INC	3,258	3,123	1,900	2,039
442066	2	DELL TEL. CO-OP - TX	2,278	2,414	2,757	2,945
442068	2	EASTEX TEL COOP INC	51,775	60,161	67,410	69,996
442069	2	ELECTRA TELEPHONE CO	3,329	3,744	4,459	5,505
442070	2	ETEX TEL COOP INC	24,143	26,818	28,385	31,025
442071	2	FIVE AREA TEL CO-OP	18,986	17,142	18,336	19,788
442072	2	FORT BEND TEL CO	85,280	92,394	102,551	61,675
442073	2	BORDER TO BORDER	147	134	188	157
442076	2	GANADO TELEPHONE CO	3,830	5,982	5,945	6,916
442080	1	GTE SW VERIZON-TX	3,379,450	3,563,853	3,697,650	5,427,281
442083	2	GUADALUPE VALLEY TEL	87,945	96,183	105,377	118,214
442084	2	UTC OF TEXAS INC	259,486	229,698	242,208	244,257
442086	2	HILL COUNTRY CO-OP	33,117	32,988	36,942	38,347
442090	2	ALENCO COMMUNICATION	3,417	3,730	4,260	5,122
442091	2	ETS TEL. CO., INC.	402	1,322	4,672	9,395
442093	2	INDUSTRY TEL CO	4,201	4,774	4,854	5,531
442097	2	KERRVILLE TEL CO	62,600	63,909	70,438	70,755
442101	2	CENTURYTEL-LK DALLAS	26,960	32,676	37,291	43,536
442103	2	LA WARD TEL EXCHANGE	2,158	2,514	2,683	2,649

Table 8.9
Interstate Dial Equipment Minutes by Study Area
(In Thousands)

Study Area ID Code	Type	Study Area Name	1997	1998	1999	2000
		TEXAS (CONT.)				
442104	2	LAKE LIVINGSTON TEL	2,531	2,490	3,000	3,096
442105	2	LIPAN TEL CO	2,897	2,285	2,622	2,761
442109	2	TXU COMMUNICATIONS	253,756	288,662	342,257	366,704
442112	2	MID-PLAINS RURAL TEL	11,033	13,038	7,757	8,485
442114	2	CENTEL OF TEXAS	652,563	887,000	760,986	976,863
442116	2	MUENSTER DBA NORTEX	9,540	7,806	8,712	10,065
442117	2	CENTURYTEL-PORT ARAN	10,379	11,832	12,207	12,505
442130	2	PEOPLES TEL COOP -TX	25,434	29,131	31,356	34,348
442131	2	POKA-LAMBRO TEL COOP	9,459	9,421	9,581	10,638
442134	2	RIVIERA TEL CO INC	3,344	4,100	4,062	3,059
442135	2	SOUTHWEST TEXAS TEL	8,076	8,975	7,817	7,012
442140	2	CENTURYTEL-SAN MARCO	85,595	95,001	95,043	90,721
442141	2	SANTA ROSA TEL COOP	4,904	4,475	4,641	4,948
442143	2	SOUTH PLAINS TEL	9,442	10,786	10,227	11,371
442147	2	SUGAR LAND TEL CO	204,798	243,692	255,725	260,181
442150	2	TATUM TEL CO	2,312	1,991	2,539	2,981
442151	2	TAYLOR TEL CO-OP INC	11,292	12,739	13,206	14,624
442153	2	TEXAS-ALLTEL, INC.	60,738	58,922	63,774	73,491
442154	1	GTE-SW VERIZON-TX	355,342	386,463	415,747	471,850
442159	2	VALLEY TEL CO-OP -TX	1,765	7,149	7,140	14,342
442166	2	WEST TEXAS RURAL TEL	5,806	6,201	6,259	6,912
442168	2	WES-TEX TEL CO-OP	8,607	5,466	5,710	5,231
442170	2	XIT RURAL TEL CO-OP	6,374	7,519	9,016	7,848
442262	2	ENMR TEL COOP-TX	2,854	2,718	3,088	3,260
445216	1	SOUTHWESTERN BELL-TX	24,560,066	25,580,427	26,433,074	26,903,002
TOTAL		UTAH	4,188,123	4,466,007	4,596,324	4,829,938
502277	2	CENTRAL UTAH TEL INC	4,189	5,589	5,195	7,030
502278	2	EMRY DBA EMRY TELCOM	17,354	19,354	16,004	15,331
502284	2	BEEHIVE TEL CO - UT	24,674	31,565	22,887	23,017
502286	2	SOUTH CENTRAL UTAH	57,179	121,904	64,317	69,842
502287	2	UINTAHBASIN DBA UBTA	13,457	14,688	10,877	14,721
502288	2	ALL WEST COMM-UT	9,036	10,795	12,674	13,673
503032	2	BEAR LAKE COMM	1,803	2,015	2,777	3,164
504429	2	CITIZENS TELECOM-UT	81,998	60,430	130,132	180,075
504449	2	NAVAJO COMMUN-UT	2,247	2,342	2,708	3,289
505107	1	QWEST CORP-UT	3,976,187	4,197,325	4,328,753	4,499,795
TOTAL		VERMONT	1,591,004	1,771,931	1,994,389	2,227,117
140058	2	LUDLOW TEL CO	21,586	23,678	20,881	20,009
140061	2	NORTHFIELD TEL CO	15,740	16,115	15,460	14,651
140062	2	PERKINSVILLE TEL CO	3,695	4,004	4,194	4,089
140068	2	TOPSHAM TEL CO	5,710	7,683	7,789	8,283
140069	2	WAITSFIELD/FAYSTON	84,131	88,722	121,357	107,565
143331	2	NORTHLAND TEL. CO-VT	19,351	21,007	22,246	21,479
145115	1	VERIZON VERMONT	1,347,908	1,521,142	1,710,527	1,957,247
147332	2	VERMONT TEL. CO-VT	92,883	89,580	91,935	93,794
TOTAL		VIRGIN ISLANDS	321,849	335,446	346,103	386,574
643300	2	VIRGIN ISLANDS TEL	321,849	335,446	346,103	386,574
TOTAL		VIRGINIA	15,979,553	17,686,445	18,437,114	18,869,469
190217	2	AMELIA TEL CORP	10,294	10,595	13,144	12,870
190233	1	VERIZON S-VA(CONTEL)	2,036,999	2,241,264	2,342,152	2,517,753
190249	2	ROANOKE & BOTETOURT	36,038	37,588	36,653	43,605
190254	2	CENTEL OF VIRGINIA	802,075	1,341,387	1,322,889	1,080,963
190479	1	VERIZON SOUTH-VA	95,489	103,382	107,664	144,541
190567	1	UNITED INTER-MT-VA	296,761	442,187	342,898	325,692
193029	2	NEW CASTLE TEL. CO.	3,586	3,734	4,713	5,103
195040	1	VERIZON VIRGINIA INC	12,698,311	13,506,309	14,267,000	14,738,942

Table 8.9
Interstate Dial Equipment Minutes by Study Area
(In Thousands)

Study Area ID Code	Type	Study Area Name	1997	1998	1999	2000
TOTAL		WASHINGTON	11,524,070	12,243,090	13,129,529	14,019,803
522400	2	UTC OF THE NW-WA	217,950	307,447	384,879	316,058
522404	2	ASOTIN TEL - WA	3,963	3,575	3,675	3,973
522408	2	CENTURYTEL-WASHINGTO	435,502	465,438	495,773	539,612
522410	2	CENTURYTEL-COWICHE	4,295	4,853	6,002	6,873
522412	2	ELLENSBURG TEL CO	63,042	66,568	74,287	80,464
522416	1	VERIZON N'WEST-WA	1,715,443	1,812,168	1,886,377	2,809,305
522418	2	PEND OREILLE TEL.	4,651	7,242	7,951	7,049
522419	2	HOOD CANAL TEL CO	3,073	3,165	3,382	3,413
522423	2	INLAND TEL CO -WA	7,871	8,492	9,062	13,809
522426	2	KALAMA TEL CO	12,471	11,384	13,169	27,016
522427	2	LEWIS RIVER TEL CO	18,564	19,219	21,456	23,878
522431	2	MASHELL TELECOM INC	1,789	1,764	1,427	5,765
522437	2	PIONEER TEL CO	2,932	2,763	3,370	3,479
522442	2	ST JOHN TEL CO	1,568	1,546	1,746	1,925
522446	2	TENINO TELEPHONE CO	10,230	12,686	12,856	18,280
522447	2	TOLEDO TELEPHONE CO	6,553	5,634	5,890	5,921
522449	1	VERIZON N'WEST-WA	186,035	199,370	212,749	273,313
522451	2	WESTERN WAHKIAKUM	4,222	3,992	3,947	3,923
522452	2	WHIDBEY TEL CO.	40,858	44,176	44,965	50,169
522453	2	YCOM NETWORKS, INC.	30,009	31,494	34,442	37,122
525161	1	QWEST CORP-WA	8,753,048	9,230,113	9,902,126	9,788,458
TOTAL		WEST VIRGINIA	3,106,920	3,093,910	3,645,667	3,964,841
200259	2	HARDY TELECOM	10,638	12,260	12,024	12,453
200267	2	ARMSTRONG TEL. CO.	12,020	13,033	14,540	13,346
200271	2	CTC WVA-MTN. STATE	110,801	64,696	141,059	129,939
204338	2	CTC WVA-ST MARY'S	220,457	110,134	194,106	251,075
204339	2	CTC WVA-BLUEFIELD	193,579	242,599	459,939	519,194
205050	1	VERIZON W VA INC.	2,559,425	2,651,187	2,824,000	3,038,835
TOTAL		WISCONSIN	7,401,413	7,727,322	8,259,199	9,011,052
330841	2	CENTURYTEL-MW-WI	53,790	59,404	63,977	68,984
330844	2	BADGER TELECOM, INC.	0	13,738	10,588	12,433
330855	2	BRUCE TEL CO, INC	3,439	4,061	4,605	4,730
330857	2	CENTURYTEL-MW-WI	1,731	1,970	1,980	1,820
330859	2	CENTRAL STATE TEL CO	17,002	17,841	17,570	17,798
330860	2	CHEQUAMEGON TEL COOP	22,589	24,742	30,206	30,859
330870	2	RHINELANDER(CRANDON)	4,731	4,731	4,731	4,731
330877	2	CENTURYTEL-FAIRWATER	2,777	2,558	2,725	3,029
330884	2	CENTURYTEL-FORESTVIL	2,957	3,228	3,909	3,894
330886	1	VERIZON NORTH-WI	748,278	756,720	795,484	1,291,072
330891	2	RHINELANDER(HEADWTR)	9,406	9,406	9,406	9,406
330895	2	CENTURYTEL-WISCONSIN	176,794	186,360	195,655	208,059
330898	2	CENTURY TEL-LARSEN-RE	4,741	5,027	5,271	5,911
330908	2	MARQUETTE-ADAMS COOP	7,461	7,197	9,684	9,544
330909	2	MIDWAY TEL CO	16,538	16,814	15,302	14,973
330910	2	MILLTOWN MUTUAL TEL	5,342	5,989	8,155	8,455
330912	2	FRONTIER-MONDOVI	6,007	6,179	6,622	6,701
330913	2	CENTURY TEL-MONROE	29,689	31,862	36,780	41,173
330916	2	MOUNT HOREB TEL CO	12,179	13,795	14,005	14,588
330917	2	MT VERNON TEL CO	23,674	27,894	29,354	31,284
330920	2	NIAGARA TEL CO	15,076	20,439	18,159	18,156
330922	2	CENTURYTEL-MW-WI/NW	181,993	202,430	215,888	225,057
330924	2	CENTURYTEL-MW-KENDAL	0	0	226,769	247,332
330931	2	CENTURYTEL-SO WI	17,534	16,358	16,234	15,818
330934	2	CENTURYTEL-MW-WI	24,389	24,193	25,102	28,258
330936	2	INDIANHEAD TEL CO	4,447	4,996	9,532	6,811
330937	2	PRICE COUNTY TEL CO	12,408	9,868	11,704	12,144
330940	2	RHINELANDER(RHINLDR)	34,967	34,967	34,967	34,967
330941	2	RHINELANDER(RIB LKE)	2,350	2,350	2,350	2,350

Table 8.9
Interstate Dial Equipment Minutes by Study Area
(In Thousands)

Study Area ID Code	Type	Study Area Name	1997	1998	1999	2000
		WISCONSIN (CONT.)				
330950	2	CENTURY TEL-NW WI	56,514	61,385	64,721	75,312
330952	2	SE TEL OF WISCONSIN	24,947	28,074	30,121	24,751
330953	2	SPRING VALLEY TEL CO	2,413	1,131	3,167	3,577
330954	2	STOCKBRIDGE & SHERWD	0	0	4,938	5,451
330956	2	CENTURY TEL-NORTH WI	27,728	32,190	35,313	37,874
330958	2	TENNEY TEL CO	2,734	3,058	3,174	3,636
330959	2	CENTURYTEL-MW-WI	4,025	4,963	5,649	5,062
330963	2	UTELCO, INC	37,009	41,510	44,685	45,713
330964	2	FRONTIER-WISCONSIN	45,288	47,463	49,697	51,254
330973	2	WITTENBERG TEL CO	4,404	3,935	4,782	5,342
330974	2	WOOD COUNTY TEL CO	62,476	64,783	72,077	77,695
335220	1	WISCONSIN BELL	5,691,588	5,923,715	6,114,164	6,295,052
TOTAL		WYOMING	1,419,682	1,589,998	1,849,422	2,074,874
511595	2	UTC OF THE WEST-WY	30,517	33,237	56,152	44,706
512251	2	RANGE TEL COOP - WY	76,659	75,621	82,393	86,757
512289	2	CHUGWATER TEL CO	1,043	1,006	1,168	1,470
512290	2	ALL WEST COMM.-WY	2,008	2,008	2,036	2,383
512291	2	DUBOIS TEL EXCHANGE	9,431	10,183	10,875	11,359
512295	2	SILVER STAR TEL-WY	10,317	10,946	11,847	13,393
512296	2	TRI COUNTY TEL ASSN	26,765	28,098	33,107	30,647
512297	2	UNION TELEPHONE CO	30,501	36,285	44,805	43,513
512299	2	CENTURYTEL OF WY.	18,329	18,563	20,955	22,329
515108	1	QWEST CORP-WY	1,214,111	1,374,052	1,586,085	1,818,316
	1	TOTAL TIER 1 COST COMPANIES	487,390,172	510,884,375	538,342,230	567,990,870
	2	TOTAL TIER 2 COST COMPANIES	30,572,628	34,463,308	38,055,961	39,065,493
		TOTAL COST COMPANIES	517,962,800	545,347,683	576,398,191	607,056,363
		TOTAL AVERAGE SCHEDULE COMPANIES (ESTIMATE)	9,667,205	10,492,858	8,071,617	9,322,593
		TOTAL INDUSTRY	527,630,005	555,840,541	584,469,808	616,378,956

Table 8.10
Total Dial Equipment Minutes by Study Area
(In Thousands)

Study Area ID Code	Type	Study Area Name	1997	1998	1999	2000
TOTAL		ALABAMA	63,228,888	71,330,453	81,017,017	93,108,251
250281	1	VERIZON S-AL(CONTEL)	2,104,968	2,339,756	2,508,522	3,694,351
250282	2	BLOUNTSVILLE TEL CO	79,273	56,153	63,833	65,411
250284	2	BUTLER TEL CO	192,871	198,788	197,575	198,878
250290	2	FARMERS TEL COOP -AL	0	543,240	466,004	538,796
250293	1	VERIZON SOUTH-AL	3,171,295	3,568,682	4,459,311	5,819,821
250298	2	GULF TEL CO - AL	686,045	722,769	763,485	846,713
250299	2	HAYNEVILLE TEL CO	63,847	67,243	67,461	71,467
250300	2	HOPPER TELECOMM. CO.	55,696	64,529	64,529	66,692
250302	2	ALLTEL ALABAMA	375,393	460,660	460,660	460,660
250304	2	MILLRY TEL CO	121,957	124,753	128,191	135,701
250305	2	MON-CRE TEL COOP	82,017	77,151	78,318	82,098
250306	2	FRONTIER COMM.-AL	221,036	230,825	243,777	255,450
250314	2	PEOPLES TEL CO	261,745	297,933	298,693	306,529
250315	2	PINE BELT TEL CO	45,292	45,672	48,435	76,394
250316	2	RAGLAND TEL CO	24,699	29,405	23,860	26,708
250318	2	FRONTIER COMM-SOUTH	179,850	181,079	186,049	202,153
255181	1	SO CENTRAL BELL-AL	55,562,904	62,321,815	70,958,312	80,260,430
TOTAL		ALASKA	7,728,360	8,980,959	9,640,465	10,489,413
611449	2	ATEAC, INC.	249,968	249,968	249,967	249,524
613000	2	ACS OF ANCHORAGE	3,597,472	4,634,722	4,862,453	4,722,146
613001	2	ARCTIC SLOPE TEL	46,710	53,863	52,763	62,277
613002	2	BETTLES TEL CO INC	260	932	1,693	1,833
613003	2	BRISTOL BAY TEL COOP	25,883	27,049	27,785	28,536
613004	2	BUSH-TELL INC.	13,071	14,606	16,984	19,757
613006	2	COPPER VALLEY TEL	71,188	70,460	75,599	77,776
613007	2	CORDOVA TEL COOP	22,413	22,445	23,729	23,729
613008	2	ACS-FAIRBANKS, INC.	901,536	895,178	895,178	1,249,482
613010	2	ACS-N GLACIER STATE	792,940	820,007	820,007	871,108
613011	2	INTERIOR TEL CO INC	71,609	73,490	82,008	82,121
613012	2	ACS-AK JUNEAU	387,669	409,893	409,893	450,579
613013	2	KETCHIKAN PUBLIC UT	183,054	180,301	178,510	186,245
613015	2	MATANUSKA TEL ASSOC	919,143	1,047,676	1,378,800	1,851,727
613016	2	MUKLUK TEL CO INC	13,836	16,931	19,565	21,683
613017	2	ALASKA TEL CO	0	0	47,561	53,886
613018	2	NUSHAGAK TEL COOP	31,243	31,538	34,124	35,171
613019	2	OTZ TEL COOPERATIVE	44,898	50,762	58,308	62,372
613020	2	ACS-N SITKA	166,518	176,139	176,139	191,201
613022	2	ACS-AK GREATLAND	104,129	110,184	110,184	125,293
613023	2	UNITED UTILITIES INC	78,149	87,545	106,828	113,318
613025	2	YUKON TEL CO INC	5,316	5,800	7,102	7,604
613028	2	SUMMIT TEL & TEL -AK	1,356	1,470	5,285	2,047
TOTAL		ARIZONA	58,545,214	64,188,053	71,542,415	81,278,759
452169	2	SAN CARLOS APACHE	12,412	13,271	18,551	36,753
452171	2	ARIZONA TELEPHONE CO	22,048	22,864	25,338	26,065
452172	2	CITIZENS UTILITIES	1,221,662	1,176,743	2,901,219	3,442,561
452173	2	TOHONO O'ODHAM UTIL.	36,150	38,720	35,855	39,707
452174	2	SOUTHWESTERN TEL CO	31,353	33,840	37,130	38,027
452175	2	CENTURYTEL SW-AZ	16,520	17,446	19,368	20,899
452176	2	VALLEY TEL COOP-AZ	96,423	109,642	121,118	134,266
452179	2	GILA RIVER TELECOM.	44,226	52,187	58,139	62,818
452191	2	ACCIPITER COMM.	575	1,087	1,477	1,561
452200	2	FORT MOJAVE TEL, INC	7,016	9,111	11,431	13,142
452226	2	MIDVALE-AZ	6,072	7,420	8,112	10,443
452302	1	VERIZON CALIF-AZ	100,488	116,371	142,934	194,437
453334	2	TABLE TOP TEL CO	50,398	59,647	63,901	70,209
454426	2	CITIZENS-WHITE MTNS.	541,167	774,582	874,634	1,071,659
454449	2	NAVAJO COMMUN-AZ	126,881	129,736	306,520	379,540
455101	1	QWEST CORP-AZ	56,231,824	61,625,388	66,916,689	75,736,669

Table 8.10
Total Dial Equipment Minutes by Study Area
(In Thousands)

Study Area ID Code	Type	Study Area Name	1997	1998	1999	2000
TOTAL		ARKANSAS	26,723,493	29,688,243	33,809,875	33,386,154
401142	2	CENTURYTEL NW-AR-RUS	1,762,448	1,857,708	1,985,509	0
401143	2	CENTURYTEL NW-AR-SIL	264,372	267,485	290,179	0
401144	2	CENTURYTEL-CENTRAL A	1,599,885	1,794,067	2,089,213	0
401691	2	ALLTEL ARKANSAS INC	1,565,918	1,646,476	1,784,864	1,917,891
401692	2	ARKANSAS TEL CO	105,082	102,212	156,177	159,164
401697	2	CENTRAL ARKANSAS TEL	50,300	49,351	51,910	53,773
401698	2	CLEVELAND COUNTY TEL	55,273	57,960	60,576	63,565
401699	2	DECATUR TEL CO INC	21,613	22,063	27,014	27,966
401702	2	SOUTH ARKANSAS TEL	58,375	65,145	77,212	76,276
401705	2	CENTURYTEL- ARKANSAS	263,658	275,969	281,294	287,590
401709	2	MADISON COUNTY TEL	60,945	59,938	61,317	74,184
401711	2	CENTURYTEL-MTN HOME	332,842	346,999	366,676	386,301
401713	2	NORTH ARKANSAS TEL	119,364	156,422	195,801	318,190
401720	2	CENTURYTEL-REDFIELD	31,850	38,084	48,220	46,332
401724	2	SW ARKANSAS TEL COOP	135,706	139,384	144,378	146,869
401726	2	TRI-COUNTY TEL CO-AR	108,585	115,080	117,876	112,204
401727	2	CENTURYTEL-SOUTH AR	22,088	22,041	25,938	31,982
401729	2	WALNUT HILL TEL CO	85,303	83,631	98,169	122,626
401733	2	YELCOT TEL CO INC	51,343	57,401	70,269	87,466
401734	2	YELL COUNTY TEL CO	119,775	93,332	101,331	95,378
403031	2	SCOTT COUNTY TEL CO	1,420	1,442	1,696	1,575
405211	1	SOUTHWESTERN BELL-AR	19,907,346	22,436,053	25,774,254	29,376,819
TOTAL		CALIFORNIA	412,329,040	428,683,725	475,485,105	548,924,163
542301	2	CALAVERAS TEL CO	45,823	46,751	52,720	55,836
542302	1	VERIZON CA(CONTEL)	5,550,045	5,570,397	5,585,302	11,432,568
542308	2	CITIZENS UTIL OF CA	1,704,026	2,451,631	3,385,838	3,842,194
542311	2	CAL-ORE TELEPHONE CO	32,421	33,971	38,177	40,995
542313	2	DUCOR TELEPHONE CO	13,187	14,663	15,549	18,537
542315	2	EVANS TEL CO.	176,401	186,821	210,017	244,676
542318	2	FORESTHILL TEL CO.	37,013	39,420	42,718	43,352
542319	1	VERIZON-CA (GTE)	67,538,957	73,171,799	80,061,149	122,756,730
542321	2	HAPPY VALLEY TEL CO	60,612	61,098	59,654	58,940
542322	2	HORNITOS TEL CO	6,936	7,495	7,109	7,726
542323	2	WINTERHAVEN TEL. CO.	17,513	18,895	19,654	19,785
542324	2	KERMAN TELEPHONE CO	111,156	118,880	131,582	146,059
542332	2	THE PONDEROSA TEL CO	108,169	116,430	118,438	124,381
542334	2	ROSEVILLE TEL CO	2,512,484	2,867,013	3,285,053	3,485,000
542338	2	SIERRA TELEPHONE CO	281,277	291,005	329,617	307,869
542339	2	THE SISKIYOU TEL CO	63,987	64,407	67,058	69,108
542343	2	THE VOLCANO TEL CO	92,413	98,199	147,791	160,057
542344	1	VERIZON W-COAST-CA	199,881	204,298	212,054	481,066
542346	2	PINNACLES TEL CO	2,863	2,812	3,185	3,130
543402	2	CITIZENS GOLDN STATE	187,957	296,008	345,076	439,084
544342	2	CITIZENS TUOLUMNE	71,155	95,383	120,164	137,328
545170	1	PACIFIC BELL	333,514,763	342,926,350	381,247,200	405,049,742
TOTAL		COLORADO	57,310,409	64,673,371	71,714,162	77,945,731
461835	2	SUNFLOWER TEL - CO	5,475	5,511	5,329	5,161
462181	2	BIJOU TEL COOP ASSOC	18,021	18,021	18,394	19,339
462182	2	BLANCA TEL CO	11,015	12,066	14,029	14,769
462184	2	DELTA COUNTY TEL CO	131,179	140,269	149,201	156,033
462185	2	CENTURYTEL OF EAGLE	1,033,755	1,069,589	1,166,795	1,218,763
462186	2	EASTERN SLOPE RURAL	67,138	71,739	73,129	75,758
462187	2	EL PASO COUNTY TEL	69,472	85,331	106,864	135,412
462188	2	FARMERS TEL CO - CO	6,325	7,252	8,822	9,934
462190	2	HAXTUN TEL CO	25,972	23,856	42,933	57,448
462192	2	BIG SANDY TELECOM	17,149	18,503	20,903	21,789
462193	2	NUCLA-NATURITA TEL	22,664	24,614	24,659	26,046
462194	2	NUNN TEL CO	6,519	7,304	7,759	8,664

Table 8.10
Total Dial Equipment Minutes by Study Area
(In Thousands)

Study Area ID Code	Type	Study Area Name	1997	1998	1999	2000
		COLORADO (CONT.)				
462195	2	SOUTH PARK TEL. CO.	0	364	656	1,003
462196	2	PEETZ COOP TEL CO	3,820	3,553	4,079	3,987
462199	2	PLAINS COOP TEL ASSN	26,312	30,717	31,593	37,624
462201	2	RICO TEL CO	1,571	1,759	2,471	2,983
462202	2	ROGGEN TEL COOP CO	3,680	4,429	5,034	6,054
462203	2	RYE TELEPHONE CO	30,637	36,024	36,914	39,834
462204	2	COLUMBINE ACQ CORP	17,709	20,348	25,355	27,662
462207	2	STRASBURG TEL CO	15,054	16,976	18,879	21,049
462208	2	CENTURYTEL-COLORADO	103,235	112,840	118,961	129,330
462209	2	WIGGINS TEL ASSOC	23,616	28,766	31,129	40,923
465102	1	QWEST CORP-CO	55,670,091	62,933,538	69,800,276	75,886,166
TOTAL		CONNECTICUT	46,584,255	48,460,363	53,089,485	58,078,000
135200	1	SOUTHERN NEW ENGLAND	46,584,255	48,460,363	53,089,485	58,078,000
TOTAL		DELAWARE	11,180,039	11,743,505	13,264,000	14,308,020
565010	1	VERIZON DELAWARE INC	11,180,039	11,743,505	13,264,000	14,308,020
TOTAL		DISTRICT OF COLUMBIA	15,869,345	15,654,282	16,987,000	16,112,150
575020	1	VERIZON WA, DC INC.	15,869,345	15,654,282	16,987,000	16,112,150
TOTAL		FLORIDA	219,820,861	263,311,451	305,206,596	365,413,203
210291	2	GTC, INC.	78,421	86,520	98,484	119,526
210318	2	FRONTIER COMM-SOUTH	114,009	124,357	111,058	123,515
210328	1	VERIZON FLORIDA	41,290,991	46,154,177	50,197,940	66,465,829
210329	2	GTC, INC.	175,441	194,866	211,567	284,874
210330	2	SMART CITY TEL LLC	616,527	689,162	762,151	744,741
210331	2	ITS TELECOMM. SYS.	43,348	42,742	47,359	51,804
210335	2	NORTHEAST FLORIDA	172,968	206,540	216,793	215,016
210336	2	ALLTEL FLORIDA INC.	1,262,528	1,278,109	1,267,634	1,446,981
210338	2	QUINCY TEL CO-FL DIV	360,080	185,868	382,607	392,329
210339	2	GTC, INC.	469,773	516,459	566,084	882,606
210341	1	SPRINT-FLORIDA, INC.	28,159,275	39,687,053	46,565,427	63,343,509
215191	1	SOUTHERN BELL-FL	147,077,500	174,145,598	204,779,491	231,342,472
TOTAL		GEORGIA	12,945,417	13,937,521	15,044,000	15,435,635
220338	2	QUINCY TEL CO-GA DIV	19,736	20,790	20,101	20,319
220344	2	ALMA TEL CO	152,046	156,828	162,820	189,217
220347	2	BRANTLEY TEL CO	85,682	100,057	116,877	130,797
220348	2	BULLOCH COUNTY RURAL	176,477	178,247	191,829	191,365
220351	2	CAMDEN TEL & TEL CO	425,029	452,188	496,450	493,666
220354	2	CHICKAMAUGA TEL CORP	123,999	122,297	127,659	149,560
220355	2	CITIZENS TEL CO - GA	96,146	101,490	120,847	125,339
220356	2	COASTAL UTILITIES	625,072	647,088	691,693	766,402
220357	2	ALLTEL GEORGIA INC.	1,137,743	1,233,195	1,244,272	1,306,836
220358	2	DARIEN TEL CO	92,559	91,691	96,331	101,327
220360	2	ELLIJAY TEL CO	206,639	237,952	264,896	283,778
220362	2	FRONTIER-FAIRMOUNT	53,547	52,708	73,607	80,713
220368	2	HART TEL CO	207,835	147,012	167,810	161,613
220369	2	COMSOUTH TELECOMM	97,280	109,723	117,990	109,717
220371	2	INTERSTATE TEL CO	275,517	353,051	382,463	454,478
220376	2	PEMBROKE TEL CO	72,570	118,742	133,772	131,526
220377	2	PINELAND TEL COOP	216,017	193,457	317,689	334,611
220378	2	PLANTERS RURAL COOP	141,140	154,337	191,855	213,147
220379	2	PLANT TEL. CO.	175,306	212,216	205,680	125,654
220381	2	PUBLIC SERVICE TEL	226,879	262,826	297,354	310,918
220382	2	RINGGOLD TEL CO	0	0	357,168	385,201
220386	2	STANDARD TEL CO	1,261,522	1,474,811	1,653,023	1,655,697
220392	2	WAVERLY HALL, LLC	26,828	28,545	28,146	30,721
220394	2	WILKES TEL & ELC CO	215,425	229,571	262,748	285,562

Table 8.10
Total Dial Equipment Minutes by Study Area
(In Thousands)

Study Area ID Code	Type	Study Area Name	1997	1998	1999	2000
		GEORGIA (CONT.)				
223036	2	GEORGIA ALLTEL TELCO	1,450,824	1,460,480	1,461,014	1,461,519
223037	1	ALLTEL GEORGIA COMM.	5,383,600	5,798,218	5,859,906	5,935,950
225192	1	SOUTHERN BELL-GA	114,596,269	133,416,142	157,849,082	176,507,633
TOTAL		GUAM	1,843,415	1,845,122	1,851,814	1,879,853
663800	2	GUAM TEL. AUTH.	1,843,415	1,845,122	1,851,814	1,879,853
TOTAL		HAWAII	12,371,440	12,976,568	13,390,958	22,567,120
623021	2	SANDWICH ISLES COMM.	0	637	3,242	5,648
623100	1	VERIZON HAWAII-HI	12,371,440	12,975,931	13,387,716	22,561,472
TOTAL		IDAHO	12,758,125	14,234,829	16,143,490	20,488,206
472213	2	ALBION TEL CO-ATC	79,649	90,465	87,223	90,185
472215	2	CAMBRIDGE TEL CO	27,906	34,389	40,522	36,142
472218	2	CUSTER TEL COOP	26,230	26,801	26,112	26,678
472220	2	FILER MUTUAL TEL -ID	35,835	44,092	51,664	37,660
472222	2	FREMONT TELCOM	59,253	59,056	60,615	61,624
472223	2	CENTURY-GEM STATE-ID	16,753	16,234	17,815	17,943
472225	2	CENTURYTEL OF IDAHO	54,159	55,246	56,522	59,470
472226	2	MIDVALE TEL EXCH INC	13,570	14,215	15,697	15,100
472230	2	POTLATCH TEL CO INC	23,463	24,194	24,964	25,656
472231	2	PROJECT MUTUAL TEL	175,735	203,057	206,857	245,885
472232	2	DIRECT COMM-ROCKLAND	20,306	31,248	32,536	32,798
472233	2	RURAL TEL CO - ID	3,295	4,243	4,647	4,926
472234	2	TROY TELEPHONE CO	10,486	10,806	19,032	19,492
472295	2	SILVER STAR TEL- ID	30,071	66,124	63,415	66,668
472416	1	VERIZON N'WEST-ID	1,792,661	2,013,305	2,254,892	4,226,224
472423	2	INLAND TEL-ID	5,985	6,840	7,173	8,734
474427	2	CITIZENS TELECOM-ID	177,535	237,014	360,349	442,781
475103	1	QWEST CORP-ID	9,433,316	10,397,818	11,700,575	14,029,750
475162	1	QWEST CORP-IDAHO	771,916	899,681	1,112,879	1,040,488
TOTAL		ILLINOIS	144,052,056	152,981,294	165,375,392	186,251,787
340978	2	ALHAMBRA-GRANTFORK	17,296	15,254	15,858	16,509
340984	2	CASS TEL CO	41,953	46,706	46,706	41,191
341003	2	EGYPTIAN COOP ASSN	42,856	42,856	42,856	45,323
341004	2	EL PASO TEL CO	38,366	28,252	28,252	29,490
341009	2	C-R TEL CO	14,544	14,544	14,544	14,544
341011	2	FRONTIER OF LAKESIDE	12,901	13,560	16,963	23,898
341012	2	FLAT ROCK TEL CO-OP	7,676	6,575	7,332	6,946
341015	1	VERIZON NORTH-IL	9,712,122	10,528,307	11,638,255	22,468,892
341020	2	GRAFTON TEL CO	13,922	11,905	15,571	11,723
341023	2	GRIDLEY TEL CO	22,463	22,381	30,631	31,682
341025	2	SHAWNEE TELEPHONE CO	68,065	91,974	91,974	91,974
341026	2	HARRISONVILLE TEL CO	298,605	347,516	366,160	379,829
341032	2	HOME TEL CO-ST JACOB	16,871	16,927	20,424	21,122
341036	1	VERIZON N-IL(CONTEL)	2,251,536	2,278,332	2,473,930	5,496,209
341037	2	IL CONSOLIDATED TEL	1,434,168	1,434,168	1,566,077	1,472,551
341038	2	FRONTIER OF ILLINOIS	64,280	76,265	145,380	202,602
341043	2	LA HARPE TEL CO	15,334	15,308	15,135	13,688
341045	2	LEAF RIVER TEL CO	7,732	7,832	7,944	8,133
341047	2	MCDONOUGH TEL COOP	0	0	64,104	58,481
341048	2	MCNABB TEL CO	7,377	6,249	10,240	10,376
341049	2	MADISON TEL CO	18,672	27,832	27,602	27,602
341055	2	FRONTIER-MIDLAND	80,660	77,016	121,939	147,002
341057	2	GALLATIN RIVER COMM.	0	0	1,186,667	1,193,585
341058	2	MONTROSE MUTUAL TEL	20,781	20,781	28,716	27,601
341060	2	MOULTRIE INDEPENDENT	12,070	13,259	11,063	12,140
341061	2	FRONTIER-MT. PULASKI	28,698	29,858	44,636	65,152
341065	2	ODIN TEL EXCH INC	17,129	17,535	15,719	16,127

Table 8.10
Total Dial Equipment Minutes by Study Area
(In Thousands)

Study Area ID Code	Type	Study Area Name	1997	1998	1999	2000
		ILLINOIS (CONT.)				
341066	2	ONEIDA TEL EXCHANGE	7,802	8,023	8,351	9,091
341067	2	FRONTIER-ORION	30,985	32,516	37,439	52,873
341073	2	FRONTIER-PRAIRIE	16,617	17,690	23,281	32,520
341079	2	FRONTIER-SCHUYLER	52,374	52,298	52,998	103,439
341088	2	WABASH TEL COOP, INC	69,834	69,834	73,152	70,313
341091	2	WOODHULL COMMUNITY	11,376	11,376	13,203	12,641
341093	2	YATES CITY TEL CO	7,479	7,931	7,931	11,386
341183	2	CITIZENS TELECOMM-IL	0	0	0	153,348
343035	1	VERIZON S-IL(ALLTEL)	549,161	920,642	693,221	1,142,185
345070	1	ILLINOIS BELL TEL CO	129,040,353	136,669,791	146,411,140	152,729,619
TOTAL		INDIANA	65,643,933	72,044,285	80,485,319	101,843,060
320742	2	BLOOMINGDALE HOME	8,408	8,684	9,500	9,856
320747	2	CENTURYTEL-CENTR IN	54,463	56,654	59,412	61,029
320753	2	CLAY CTY RURAL COOP	139,628	223,211	234,961	246,635
320759	2	DAVIESS-MARTIN/RTC	52,962	53,049	57,064	70,961
320772	1	VERIZON N-IN	12,393,570	13,715,310	15,792,227	27,915,953
320775	2	HANCOCK TELECOM	0	0	147,943	147,943
320776	2	COMM CORP OF INDIANA	271,134	296,619	286,297	296,889
320779	1	VERIZON N-IN(CONTEL)	2,326,251	2,407,248	2,789,846	7,001,054
320788	2	MERCHANTS & FARMERS	8,753	13,050	9,861	9,694
320797	2	NEW PARIS TEL INC	31,567	32,848	35,041	35,382
320800	2	NORTHWESTERN INDIANA	199,805	195,650	258,120	270,952
320801	2	CENTURYTEL OF ODON	26,786	27,038	27,937	28,584
320819	2	SE INDIANA RURAL	85,972	87,903	81,737	93,489
320825	2	SUNMAN TELECOMM CORP	0	0	0	159,357
320828	2	FRONTIER-THORNTOWN	40,145	37,929	46,793	47,607
320832	1	UTC OF INDIANA	3,095,571	4,077,766	4,762,599	5,568,664
323034	1	VERIZON N-IN(ALLTEL)	100,170	169,828	232,271	321,778
325080	1	INDIANA BELL TEL CO	46,808,747	50,641,498	55,653,710	59,557,234
TOTAL		IOWA	26,671,969	30,004,137	35,845,843	40,508,005
351096	2	HEARTLND-HICKORYTECH	0	0	207,393	203,936
351105	2	AYRSHIRE FARMERS MUT	4,286	4,437	4,332	6,352
351106	2	ALPINE COMM.	74,207	92,603	109,545	132,790
351110	2	BERNARD TEL CO INC	9,527	10,878	12,003	12,404
351127	2	FRONTIER OF IOWA	893,893	1,017,006	1,296,774	1,820,669
351158	2	MINBURN TELECOMM.	14,971	16,155	18,634	20,970
351167	2	ITS-IOWA TELECOM-NO	1,617,005	1,881,735	2,135,695	2,371,808
351170	2	ITS-IOWA TELECOM-SYS	1,122,222	1,260,969	1,542,320	1,773,777
351178	2	ITS - IOWA TELECOM	1,189,514	1,314,095	1,495,859	1,684,668
351214	2	KALONA COOP TEL CO	0	0	0	35,006
351229	2	LOST NATION-ELWOOD	14,189	12,023	12,656	16,367
351316	2	UNITED FARMERS TEL	14,644	14,611	16,258	11,014
351327	2	WEBB-DICKENS TEL	5,565	6,291	5,712	5,350
351346	2	ACE TEL ASSN-IA	61,335	65,217	71,876	73,520
351888	2	GRAND RIVER MUT-IA	133,170	149,171	159,510	180,459
355141	1	QWEST CORP-IA	21,517,440	24,158,945	28,757,274	32,158,916
TOTAL		KANSAS	30,924,495	34,081,812	38,398,077	40,559,121
411317	2	UNITED OF EASTERN KS	710,343	623,499	699,492	791,367
411746	2	BLUE VALLEY TEL CO	41,665	46,050	60,076	63,080
411761	2	CUNNINGHAM TEL CO	17,376	17,837	16,128	15,686
411764	2	ELKHART TEL CO INC	24,584	25,795	26,988	29,301
411777	2	GOLDEN BELT TEL ASSN	56,035	88,558	95,399	95,399
411781	2	H & B COMMUNICATIONS	14,842	16,774	20,164	20,164
411782	2	HOME TEL CO	25,664	27,637	18,592	24,453
411785	2	J. B. N. TEL CO INC	30,609	40,049	56,962	67,295
411788	2	KANOKLA TEL ASSN-KS	27,112	31,325	28,196	28,196
411801	2	MADISON TEL., LLC	9,211	10,811	13,483	16,705

Table 8.10
Total Dial Equipment Minutes by Study Area
(In Thousands)

Study Area ID Code	Type	Study Area Name	1997	1998	1999	2000
		KANSAS (CONT.)				
411807	2	MOKAN DIAL INC-KS	43,235	54,048	66,854	71,439
411808	2	MOUNDRIDGE TEL CO	56,377	56,769	64,941	74,852
411809	2	MUTUAL TEL CO	5,902	6,917	6,802	6,634
411814	2	PEOPLES TELECOM LLC	17,726	21,778	28,488	35,888
411817	2	PIONEER TEL ASSN INC	241,898	210,285	336,418	372,766
411818	2	CRAW-KAN TEL COOP	186,197	197,035	237,040	228,118
411820	2	RAINBOW TEL COOP	0	0	0	23,827
411826	2	RURAL TEL SERVICE CO	82,831	133,066	131,500	134,291
411827	2	S & T TEL COOP ASSN	31,769	31,267	32,120	37,105
411829	2	S & A TEL CO INC	11,041	14,178	17,245	21,526
411831	2	S. CENTRAL TEL - KS	19,966	25,010	32,243	35,771
411833	2	SOUTHERN KANSAS TEL	72,136	88,037	67,964	67,825
411835	2	SUNFLOWER TEL CO	71,325	65,352	64,903	66,053
411839	2	TRI-COUNTY TEL ASSN	0	0	0	61,492
411840	2	TWIN VALLEY TEL INC	33,358	37,440	33,341	33,341
411841	2	UNITED TEL ASSN	78,771	66,166	68,495	66,812
411842	2	UTC OF KANSAS	1,037,480	1,343,474	1,519,135	1,774,767
411847	2	WHEAT STATE TEL, INC	28,441	35,172	30,345	27,710
411849	2	WILSON TEL CO INC	20,020	21,921	27,028	26,999
411852	2	ZENDA TEL COMPANY	3,259	6,655	7,220	7,762
411957	2	UTC-MO DBA UTC-SE KS	88,223	89,531	89,531	89,531
412030	2	TOTAH TELEPHONE CO	20,363	24,154	29,108	29,108
415214	1	SOUTHWESTERN BELL-KS	27,816,734	30,625,221	34,471,876	36,113,856
TOTAL		KENTUCKY	47,570,862	54,113,506	59,028,004	75,327,402
260401	2	DUO COUNTY TEL COOP	0	0	0	248,772
260402	2	ALLTEL KENTUCKY	423,719	456,173	456,173	735,149
260407	1	VERIZON SOUTH-KY	8,297,804	8,800,413	9,343,479	16,684,425
260410	1	VERIZON S-KY(CONTEL)	2,041,446	2,213,868	2,333,300	3,468,218
260411	2	LESLIE COUNTY TEL CO	189,931	200,369	211,174	212,937
260415	2	PEOPLES RURAL COOP	0	0	0	253,216
265061	1	CINCINNATI BELL-KY	4,553,696	6,190,733	5,138,182	5,356,385
265182	1	SO CENTRAL BELL-KY	32,064,266	36,251,950	41,545,696	48,368,300
TOTAL		LOUISIANA	62,996,944	72,958,317	82,323,858	90,571,455
270423	2	CENTURYTEL-CENTR LA	384,803	396,925	424,632	456,925
270424	2	CENTURYTEL-SE LA	268,905	306,643	335,065	382,699
270425	2	CAMERON TEL CO - LA	175,464	171,462	196,705	244,335
270427	2	CENTURYTEL-CHATHAM	25,004	29,642	33,656	39,647
270429	2	EAST ASCENSION TEL	741,352	830,226	916,778	981,750
270430	2	ELIZABETH TEL CO	65,716	69,775	80,113	105,828
270431	2	CENTURYTEL-NW LA	186,459	192,924	195,222	208,550
270433	2	LAFOURCHE TEL CO	251,484	299,408	397,208	452,078
270434	2	CENTURYTEL-EVANGELIN	779,563	919,978	895,734	895,016
270435	2	NORTHEAST LOUISIANA	27,688	29,561	29,815	25,681
270436	2	CENTURY NORTH LA	150,449	158,219	171,255	189,524
270438	2	RESERVE TEL CO	116,382	119,546	125,331	118,332
270439	2	CENTURYTEL-RINGGOLD	35,708	39,079	42,560	46,095
270440	2	CENTURYTEL - EAST LA	65,725	62,065	66,384	70,018
270441	2	STAR TEL CO	116,600	132,944	128,397	133,600
270442	2	CENTURYTEL-SW LA	95,705	102,815	111,448	123,880
275183	1	SO CENTRAL BELL-LA	59,509,937	69,097,106	78,173,554	86,097,495
TOTAL		MAINE	12,565,998	14,492,276	16,223,139	18,606,470
100002	2	OXFORD WEST TEL CO	0	74,449	71,344	79,459
100003	2	LINCOLNVILLE TEL CO	122,751	146,399	140,278	147,440
100004	2	CHINA TEL CO.	43,295	46,878	46,878	46,878
100007	2	ISLAND TEL CO	4,885	5,062	5,759	5,946
100010	2	HAMPDEN TEL CO	50,383	53,785	55,917	57,947
100011	2	HARTLAND & ST ALBANS	43,911	48,518	49,094	50,989

Table 8.10
Total Dial Equipment Minutes by Study Area
(In Thousands)

Study Area ID Code	Type	Study Area Name	1997	1998	1999	2000
		MAINE (CONT.)				
100024	2	SOMERSET TEL CO	182,412	194,295	201,483	207,877
100025	2	STANDISH TEL CO	206,215	231,715	231,715	231,715
100027	2	UNION RIVER TEL CO	10,311	10,904	18,020	20,653
100029	2	UNITY TEL CO., INC.	65,776	67,444	83,750	83,746
100031	2	WARREN TEL CO	24,521	30,114	29,333	30,556
100034	2	WEST PENOBSCOT TEL	28,344	39,860	35,778	37,340
103313	2	NORTHLAND TEL CO-ME	297,049	378,326	399,076	452,703
103315	2	MID MAINE TELECOM	76,731	84,976	89,315	78,681
105111	1	VERIZON MAINE	11,409,413	13,079,550	14,765,402	17,074,540
TOTAL		MARYLAND	80,239,715	86,488,735	97,554,000	101,293,473
185030	1	VERIZON MARYLAND INC	80,239,715	86,488,735	97,554,000	101,293,473
TOTAL		MASSACHUSETTS	85,712,969	93,214,590	98,514,158	103,033,796
110037	2	RICHMOND TEL CO	13,727	21,388	21,065	23,252
115112	1	VERIZON MASS.	85,699,242	93,193,202	98,493,093	103,010,544
TOTAL		MICHIGAN	117,193,819	123,069,683	133,064,534	152,562,246
310671	2	CENTURY TEL. MIDWEST	407,883	432,308	456,019	477,820
310672	2	COMM CORP OF MI	0	99,642	105,823	109,786
310677	2	ISLAND TEL CO	7,893	9,595	8,199	8,727
310679	2	BLOOMINGDALE TEL CO	24,876	26,396	29,897	28,836
310680	2	CHIPPEWA COUNTY TEL	18,723	17,494	25,973	31,407
310682	2	FRONTIER-MICHIGAN	354,499	426,525	519,451	682,526
310683	2	CARR TEL CO	11,497	10,801	11,115	13,056
310685	2	CHATHAM TEL CO - MI	34,305	34,127	37,780	39,029
310689	2	CENTURYTEL-UPPER MI	0	208,956	209,502	209,745
310691	2	DEERFIELD FARMERS	41,738	44,388	46,130	45,102
310695	1	VERIZON NORTH-MI	9,938,116	10,745,926	12,017,973	21,829,490
310702	2	CENTURY OF MICHIGAN	728,227	779,422	832,806	872,720
310704	2	ACE TEL OF MICHIGAN	79,620	85,521	91,431	93,777
310711	2	MIDWAY TEL CO	9,503	10,382	10,989	13,375
310713	2	HIAWATHA TEL CO	61,786	63,952	80,727	81,624
310714	2	OGDEN TEL CO	8,105	7,899	8,479	8,782
310717	2	ONTONAGON COUNTY TEL	47,970	47,234	44,845	46,157
310720	2	PENINSULA TEL CO -MI	17,454	18,772	21,946	21,171
310721	2	PIGEON TEL CO	10,864	11,679	13,531	13,196
310726	2	SHIAWASSEE TEL CO	0	109,417	110,004	112,015
310728	2	SPRINGPORT TEL CO	5,914	6,746	8,591	10,059
310732	2	UPPER PENINSULA TEL	61,253	68,484	71,011	72,506
310734	2	WALDRON TEL CO	8,561	9,416	10,887	10,863
310737	2	WINN TEL CO	10,528	11,491	13,727	14,271
310738	2	WOLVERINE TEL CO	141,578	145,045	153,968	156,148
313033	1	VERIZON N-MI(ALLTEL)	766,294	813,884	908,765	1,330,630
315090	1	MICHIGAN BELL TEL CO	104,396,632	108,824,183	117,214,964	126,229,426
TOTAL		MINNESOTA	55,301,441	59,425,152	66,598,850	74,487,521
361123	2	CITIZENS-MN-LAKES	1,701,087	1,853,875	2,129,622	567,029
361346	2	ACE TEL ASSN-MN	200,732	218,716	227,905	227,270
361350	2	ARVIG TEL CO	118,742	117,113	125,344	132,941
361357	2	BLACKDUCK TEL CO	18,809	19,218	20,785	21,991
361367	2	FRONTIER-MINNESOTA	2,208,603	2,438,411	2,865,228	3,538,672
361370	2	CLARA CITY TEL EXCH	21,832	21,594	23,670	27,423
361374	2	ARROWHEAD COMM CORP	7,075	8,042	10,109	9,091
361383	2	EAGLE VALLEY TEL CO	0	0	0	12,002
361385	2	EAST OTTER TAIL TEL	205,684	220,983	238,654	290,841
361387	2	EMILY COOP TEL CO	12,931	12,957	12,422	11,811
361391	2	FELTON TEL CO. INC.	12,217	12,403	12,080	12,216
361395	2	GARDEN VALLEY TEL CO	188,207	183,695	188,943	191,875
361399	2	GRANADA TEL CO	3,496	3,128	4,180	3,866

Table 8.10
Total Dial Equipment Minutes by Study Area
(In Thousands)

Study Area ID Code	Type	Study Area Name	1997	1998	1999	2000
		MINNESOTA (CONT.)				
361410	2	JOHNSON TEL CO	17,221	18,298	19,479	19,265
361414	2	LAKEDALE TEL CO	149,497	149,422	176,069	179,467
361433	2	MID STATE TEL CO	114,834	132,903	127,086	130,563
361442	2	NEW ULM TELECOM, INC	177,176	182,481	183,002	187,063
361445	2	CENTURYTEL-MINNESOTA	0	459,337	473,332	478,335
361451	2	PAUL BUNYAN RURAL	144,950	152,696	149,190	151,946
361453	2	PEOPLES TEL CO - MN	18,755	20,969	22,113	22,480
361454	2	PINE ISLAND TEL CO	46,399	49,774	62,796	63,969
361456	2	UTC OF MINNESOTA	2,359,928	2,825,678	3,264,640	3,951,948
361483	2	SLEEPY EYE TEL CO	71,705	77,323	82,364	90,282
361491	2	TWIN VALLEY-ULEN TEL	41,430	42,409	43,597	45,562
361501	2	WEST CENTRAL TEL	0	0	0	54,281
365142	1	QWEST CORP-MN	47,414,106	50,150,468	56,069,193	64,049,991
367123	1	CITIZENS-MN-SOUTH	46,025	53,257	67,046	15,341
TOTAL		MISSISSIPPI	31,154,250	35,316,205	40,220,703	45,465,167
280446	2	BAY SPRINGS TEL CO	242,911	257,763	275,188	304,171
280448	2	CALHOUN CITY TEL CO	0	0	59,101	57,923
280452	2	DELTA TEL CO	85,698	92,015	99,382	105,332
280453	2	ALLTEL MISSISSIPPI	218,262	240,885	240,885	240,885
280454	2	FRANKLIN TEL CO - MS	174,649	191,976	183,866	231,676
280456	2	GEORGETOWN TEL CO	6,419	6,259	6,701	7,347
280457	2	LAKESIDE TEL. CO.	6,496	6,954	7,589	8,459
280458	2	CENTURYTEL - N. MISS	432,816	476,608	519,797	564,772
280461	2	NOXAPATER TEL CO	24,775	26,022	24,566	21,360
280466	2	SLEDGE TEL CO	14,353	15,140	23,844	26,752
283301	2	SOUTHEAST MS TEL CO	63,048	86,859	78,363	79,054
285184	1	SO CENTRAL BELL-MS	29,884,823	33,915,724	38,701,423	43,817,436
TOTAL		MISSOURI	68,580,821	76,231,363	87,691,501	96,094,538
420463	2	BPS TEL. CO.	51,186	57,954	65,673	53,729
420472	2	CASS COUNTY TEL. CO.	76,561	83,866	87,198	88,212
421186	1	GTE-MW-VERIZON(GTE)	2,001,630	2,398,880	2,851,754	4,053,119
421789	1	KS ST DBA VERIZON MW	31,775	36,438	55,813	57,434
421807	2	MOKAN DIAL INC-MO	14,469	16,275	17,147	19,729
421846	1	GTE-MW VERIZON-MO	933,473	1,113,276	1,399,970	1,638,640
421864	2	CHARITON VALLEY TEL	99,753	99,086	97,952	108,114
421865	2	CITIZENS TEL CO - MO	55,782	53,744	55,519	57,231
421866	2	OZARK TEL. CO.	20,481	21,725	37,372	41,629
421882	2	FIDELITY TEL CO	230,597	233,191	322,545	385,750
421885	2	ALLTEL MISSOURI	750,102	783,180	880,004	937,758
421886	2	GOODMAN TEL CO	20,721	22,872	22,688	22,432
421888	2	GRAND RIVER MUT-MO	215,740	264,227	219,771	208,722
421890	2	GREEN HILLS TEL CORP	58,768	68,557	68,832	70,216
421901	2	KINGDOM TELEPHONE CO	74,825	79,991	83,875	98,838
421908	2	LE-RU TELEPHONE CO	16,276	18,466	26,660	27,615
421912	2	MCDONALD COUNTY TEL	0	44,597	47,711	49,512
421914	2	MARK TWAIN RURAL TEL	64,135	63,424	68,553	51,224
421917	2	MID-MISSOURI TEL CO	42,319	45,910	50,668	40,614
421922	1	GTE MW VERIZON-MO	3,745,360	4,745,815	5,869,890	7,663,596
421928	2	NEW LONDON TEL CO	14,853	15,511	15,847	14,449
421929	2	HOLWAY TEL CO	6,884	6,735	8,847	8,847
421931	2	NE MISSOURI RURAL	109,522	105,066	109,271	111,410
421934	2	ORCHARD FARM TEL CO	10,653	11,005	11,434	11,784
421935	2	OREGON FARMERS MUT	0	0	0	17,365
421949	2	STEELVILLE TEL EXCH	62,779	62,779	65,580	65,578
421951	2	STOUTLAND TEL CO	22,671	24,526	28,238	21,020
421957	2	UTC OF MISSOURI	3,588,708	4,873,611	7,963,319	7,911,128
425213	1	SOUTHWESTERN BELL-MO	56,260,799	60,880,658	67,159,369	72,258,843

Table 8.10
Total Dial Equipment Minutes by Study Area
(In Thousands)

Study Area ID Code	Type	Study Area Name	1997	1998	1999	2000
TOTAL		MONTANA	9,235,591	10,218,189	11,777,194	13,766,446
482235	2	BLACKFOOT TEL COOP	93,731	97,248	103,423	109,161
482241	2	HOT SPRINGS TEL CO	9,862	10,329	9,821	10,802
482242	2	INTERBEL TEL COOP	23,017	25,553	27,872	30,463
482244	2	LINCOLN TEL CO INC	9,453	9,661	10,620	10,308
482246	2	MID-RIVERS TEL COOP	137,754	140,916	150,505	159,931
482247	2	NEMONT TEL COOP-MT	166,518	164,041	178,124	183,220
482248	2	NORTHERN TEL COOP	22,359	18,781	17,850	18,537
482249	2	CENTURYTEL-MONTANA	878,089	924,761	988,428	994,989
482250	2	PROJECT TEL CO	70,043	77,833	75,795	74,894
482251	2	RANGE TEL COOP-MT	60,913	62,788	66,895	69,614
482254	2	SOUTHERN MONTANA TEL	8,778	9,390	9,952	10,528
482255	2	3-RIVERS TEL COOP	204,253	211,327	251,065	258,027
482257	2	TRIANGLE TEL COOP	131,620	130,521	136,486	138,475
483308	2	CLARK FORK TELECOM	96,938	102,089	109,678	110,574
483310	2	CENTRAL MONTANA	95,358	100,435	106,083	109,658
484322	2	CITIZENS-MONTANA	101,998	101,823	116,202	210,460
485104	1	QWEST CORP-MT	7,124,906	8,030,692	9,418,394	11,266,805
TOTAL		NEBRASKA	19,316,957	20,916,964	22,876,175	24,275,287
371128	2	CITIZENS-NE-FT KEARN	875,102	951,308	1,050,898	920,088
371516	2	ARAPAHOE TEL CO	28,853	39,461	67,557	68,101
371517	2	ARLINGTON TEL CO	15,040	17,594	21,842	25,623
371518	2	ELSIE COMM., INC.	3,248	3,530	3,530	3,500
371524	2	BLAIR TEL CO	135,303	159,159	211,090	238,206
371525	2	THREE RIVER TELCO	15,565	15,565	18,652	19,254
371526	2	CAMBRIDGE TEL CO -NE	19,426	21,375	26,564	31,207
371531	2	CLARKS TEL CO	12,321	13,613	16,860	25,248
371534	2	COZAD TEL CO	37,443	38,831	36,431	38,099
371536	2	CURTIS TEL CO	11,393	11,403	13,927	15,778
371537	2	DALTON TEL CO, INC	14,757	14,311	14,825	15,588
371540	2	DILLER TEL CO	10,356	10,801	12,294	13,125
371542	2	EASTERN NEBRASKA TEL	36,932	43,009	54,872	60,702
371553	2	GLENWOOD TEL MEMBER	35,108	35,108	33,077	34,119
371557	2	HARTMAN TEL EXCH INC	4,890	4,963	6,770	7,381
371558	2	HEMINGFORD COOP TEL	14,775	14,873	14,267	15,381
371567	2	KEYSTONE-ARTHUR TEL	4,881	5,727	6,774	8,744
371568	1	ALLTEL NEBRASKA, INC	4,732,840	5,181,839	5,665,044	5,665,046
371574	2	NEBRASKA CENTRAL TEL	110,142	90,355	137,246	170,457
371576	2	NORTHEAST NEBRASKA	0	0	0	122,676
371577	2	GREAT PLAINS COMMUN	361,570	451,610	507,744	512,992
371586	2	ROCK COUNTY TEL CO	13,848	15,250	20,184	19,943
371591	2	SE NEBRASKA TEL CO	122,830	57,535	59,914	80,550
371592	2	STANTON TELECOM INC.	21,857	23,203	25,199	24,530
371595	2	UTC OF THE WEST-NE	451,220	507,369	623,395	810,192
371597	2	WAUNETA TEL CO	7,740	7,608	7,608	7,607
372455	2	BENKELMAN TEL CO	16,432	15,195	14,286	15,381
375143	1	QWEST CORP-NE	12,203,082	13,166,371	14,205,325	15,305,770
TOTAL		NEVADA	22,203,349	28,587,529	29,405,879	40,004,335
552220	2	FILER MUTUAL TEL -NV	7,787	9,808	9,483	10,230
552223	2	CENTURY-GEM STATE-NV	6,463	6,748	6,776	8,073
552233	2	RURAL TEL CO - NV	10,503	11,041	13,805	20,798
552284	2	BEEHIVE TEL CO - NV	1,274	4,984	9,623	9,135
552302	1	VERIZON CALIF-NV	402,084	402,084	402,084	1,298,264
552348	1	CENTEL OF NV	14,133,774	20,032,585	19,811,005	29,047,377
552349	2	CHURCHILL-CC COMM.	221,529	231,685	246,403	261,363
552351	2	LINCOLN CTY TEL SYS	25,266	25,618	26,604	27,885
552353	2	MOAPA VALLEY TEL CO.	47,545	49,793	52,161	52,787
552356	2	RIO VIRGIN TEL CO	71,355	105,845	116,656	96,870
553304	2	HUMBOLDT TEL CO	8,904	9,442	12,385	11,741

Table 8.10
Total Dial Equipment Minutes by Study Area
(In Thousands)

Study Area ID Code	Type	Study Area Name	1997	1998	1999	2000
		NEVADA (CONT.)				
554431	2	CITIZENS NV-NORTH	502,467	415,000	527,279	792,881
554432	2	CITIZENS NV-SOUTH	26,176	34,717	29,530	29,586
555173	1	NEVADA BELL	6,738,221	7,248,177	8,142,085	8,337,346
TOTAL		NEW HAMPSHIRE	14,892,608	17,394,393	19,082,401	20,901,773
120038	2	BRETTON WOODS TEL CO	2,704	2,704	2,704	2,704
120039	2	GRANITE STATE TEL	135,995	147,874	167,940	249,836
120045	2	KEARSARGE TEL CO	134,336	155,567	152,805	154,700
120047	2	MERRIMACK COUNTY TEL	74,360	124,066	160,698	190,206
120049	2	UNION TEL CO	74,168	124,863	161,985	149,784
120050	2	WILTON TEL CO - NH	55,352	59,419	67,450	61,318
123321	2	MCTA, INC.	100,296	169,996	184,819	230,137
125113	1	VERIZON NEWHAMPSHIRE	14,315,396	16,609,904	18,184,000	19,863,088
TOTAL		NEW JERSEY	119,329,460	130,217,060	140,949,671	154,972,655
160135	2	WARWICK VALLEY-NJ	119,005	119,005	150,506	150,506
160138	1	UNITED TEL - NJ, INC	3,001,058	4,335,490	5,810,165	7,108,039
165120	1	VERIZON NEW JERSEY	116,209,397	125,762,565	134,989,000	147,714,110
TOTAL		NEW MEXICO	18,902,282	19,870,447	21,052,495	23,771,682
491164	2	VALOR-NM#1	1,254,656	1,207,099	769,749	788,993
491193	2	VALOR-NM#2	494,464	535,474	562,350	601,996
492066	2	DELL TEL CO-OP - NM	3,696	3,741	4,231	4,160
492176	2	VALLEY TEL COOP - NM	17,611	19,582	25,606	26,474
492259	2	BACA VALLEY TEL CO	8,679	10,124	12,429	15,845
492262	2	ENMR TEL COOP INC-NM	160,616	167,167	187,487	183,645
492263	2	LA JICARITA RURAL	33,408	35,982	41,670	43,007
492264	2	LEACO RURAL TEL COOP	20,969	21,773	39,215	41,193
492265	2	TULAROSA BASIN TEL.	71,337	77,496	92,247	109,657
492268	2	WESTERN NEW MEXICO	88,289	95,148	95,148	95,148
492270	2	PENASCO VALLEY TEL	32,002	31,994	34,367	37,173
492272	2	ROOSEVELT CNTY RURAL	42,351	61,299	38,163	43,404
492274	2	CENTURYTEL SW-NM	59,149	56,149	61,374	65,948
494449	2	NAVAJO COMMUN-NM	43,250	50,732	85,331	107,195
495105	1	QWEST CORP-NM	16,571,805	17,496,687	19,003,129	21,607,845
TOTAL		NEW YORK	264,002,047	264,957,093	293,927,951	311,250,818
150071	2	ARMSTRONG TEL CO-NY	45,678	47,191	48,401	61,329
150072	2	FRONTIER-AUSABLE VAL	63,349	81,656	86,716	92,882
150073	2	BERKSHIRE TEL CORP	106,885	112,803	94,865	94,781
150077	2	CHAMPLAIN TEL CO	89,623	94,458	93,518	105,265
150078	2	CHAUTAUQUA & ERIE	153,766	161,781	163,400	167,070
150079	2	CHAZY & WESTPORT	59,247	65,294	71,591	61,331
150081	2	CITIZENS HAMMOND NY	16,939	17,453	19,123	19,510
150084	2	TACONIC TEL CORP	292,772	304,536	332,844	353,661
150085	2	CROWN POINT TEL CORP	13,233	13,834	17,616	18,654
150089	2	DEPOSIT TEL CO	139,123	144,055	155,555	155,497
150091	2	DUNKIRK & FREDONIA	177,154	182,793	188,516	198,638
150092	2	EDWARDS TEL CO	32,218	42,658	41,012	41,725
150093	2	EMPIRE TEL CORP	103,445	117,928	140,165	179,794
150095	2	FISHERS ISLAND TEL	5,474	5,631	6,122	5,732
150097	2	GERMANTOWN TEL CO	64,573	66,920	71,674	75,880
150099	2	HANCOCK TEL CO	16,308	17,271	18,762	18,799
150100	2	FRONTIER COMM OF NY	1,773,845	1,701,625	2,593,219	3,452,639
150104	2	MARGARETVILLE TEL CO	35,636	40,956	43,024	70,774
150105	2	MIDDLEBURGH TEL CO	75,353	76,405	80,726	83,487
150106	2	ALLTEL NY-FULTON	914,951	905,221	947,128	1,015,031
150107	2	NEWPORT TEL CO	53,594	87,390	96,599	99,737
150108	2	NICHOLVILLE TEL CO	38,499	41,037	81,758	88,051
150109	2	ALLTEL NY-JAMESTOWN	885,666	925,412	925,412	925,187

Table 8.10
Total Dial Equipment Minutes by Study Area
(In Thousands)

Study Area ID Code	Type	Study Area Name	1997	1998	1999	2000
		NEW YORK (CONT.)				
150110	2	OGDEN TEL CO	380,168	380,168	380,168	380,168
150111	2	ONEIDA COUNTY RURAL	64,874	69,516	75,525	75,267
150113	2	ALLTEL NY-RED JACKET	43,105	43,105	43,105	55,428
150114	2	ORISKANY FALLS TEL	13,246	14,259	13,645	13,671
150116	2	PATTERSONVILLE TEL	27,771	27,440	28,084	26,870
150118	2	PORT BYRON TEL CO	62,221	68,479	69,210	72,451
150121	1	FRONTIER-ROCHESTER	11,938,387	13,036,865	12,647,137	12,968,326
150122	2	FRONTIER-SENECA GORH	112,610	135,616	203,595	240,044
150128	2	FRONTIER-SYLVAN LAKE	427,508	447,267	475,855	503,870
150129	2	TOWNSHIP TEL CO	58,809	66,652	79,290	77,459
150131	2	TRUMANSBURG TEL CO.	87,876	120,300	139,675	288,606
150133	2	VERNON TEL CO	62,626	66,224	65,956	66,762
150135	2	WARWICK VALLEY-NY	266,218	266,218	350,067	350,067
154532	1	CITIZENS TELECOM-NY	8,311,701	3,939,442	6,827,510	6,852,129
154533	1	CITIZENS-RED HOOK	392,500	304,729	352,458	423,194
154534	1	CITIZENS-WEST. CNTY	643,420	381,007	363,602	646,732
155130	1	VERZION NEW YORK	235,951,676	240,335,496	265,495,326	280,824,320
TOTAL		NORTH CAROLINA	99,238,951	119,457,176	141,576,551	149,153,144
230468	2	ATLANTIC MEMBERSHIP	476,879	519,238	569,635	629,327
230469	2	BARNARDSVILLE TEL CO	27,953	29,018	31,104	32,799
230470	1	CAROLINA TEL & TEL	22,260,112	25,641,411	29,318,640	31,511,039
230471	2	CENTEL OF NC	5,102,803	6,046,194	7,341,466	7,928,654
230473	2	CITIZENS TEL CO	294,412	312,885	333,273	355,791
230474	2	CONCORD TEL CO	1,723,071	1,845,079	2,835,868	2,765,021
230476	2	ALLTEL CAROLINA-NO	3,887,251	4,205,775	4,475,347	4,505,456
230479	1	VERIZON SOUTH-NC	4,913,212	5,236,510	6,082,719	8,272,267
230483	2	LEXCOM TELEPHONE CO.	655,714	783,093	835,818	829,399
230498	2	SALUDA MOUNTAIN TEL	27,943	37,057	33,091	33,976
230502	2	STAR MEMBERSHIP CORP	421,513	441,495	461,637	480,700
230509	1	VERIZON S-NC(CONTEL)	2,100,057	2,352,653	2,603,177	4,127,102
230510	2	WILKES MEMBERSHIP	223,169	253,451	281,112	301,850
235193	1	SOUTHERN BELL-NC	57,124,861	71,753,317	86,373,663	87,379,763
TOTAL		NORTH DAKOTA	6,647,308	6,993,846	8,021,177	9,221,331
381131	2	CITIZENS TELECOMM-ND	0	0	0	56
381447	2	NORTH DAKOTA TEL CO	270,120	263,689	273,728	263,479
381604	2	BEK COMM. COOP.	116,047	112,975	115,203	107,285
381607	2	CONSOLIDATED TELCOM	118,039	117,602	111,153	114,916
381610	2	DAKOTA CENTRAL COOP	70,385	65,884	68,149	64,850
381611	2	DICKEY RURAL COOP	0	0	0	92,195
381616	2	INTER-COMMUNITY TEL	36,036	36,540	34,101	32,498
381617	2	MIDSTATE TEL CO	22,118	23,263	23,749	23,154
381630	2	POLAR COMM MUT AID	125,994	133,039	135,306	134,135
381632	2	RESERVATION TEL COOP	110,925	103,567	100,823	100,416
381637	2	W. RIVER TELECOM.	255,692	270,377	306,726	297,557
385144	1	QWEST CORP-ND	5,521,954	5,866,910	6,852,240	7,990,791
TOTAL		NORTHERN MARIANA ISLANDS	491,718	517,092	637,198	788,468
653700	2	MICRONESIAN TELECOMM	491,718	517,092	637,198	788,468
TOTAL		OHIO	139,823,918	148,364,590	161,155,045	187,140,606
300597	2	THE CHILLICOTHE TEL	723,608	764,053	882,951	1,076,888
300598	2	MCCLURE TEL CO	9,205	9,601	12,235	11,736
300607	2	CONTINENTAL OF OHIO	37,637	38,976	40,508	42,495
300612	2	FARMERS MUTUAL TEL	4,895	6,632	7,228	7,330
300613	2	LITTLE MIAMI COMM.	48,094	51,866	51,219	52,731
300615	1	VERIZON NORTH-OH	11,755,129	11,986,756	12,304,540	32,109,267
300630	2	CENTURYTEL OF OHIO	1,651,887	1,721,445	1,779,279	1,802,860
300644	2	THE NOVA TEL CO	18,441	20,416	22,427	23,905

Table 8.10
Total Dial Equipment Minutes by Study Area
(In Thousands)

Study Area ID Code	Type	Study Area Name	1997	1998	1999	2000
		OHIO (CONT.)				
300649	2	ORWELL TEL CO	0	50,475	227,577	131,171
300658	2	SYCAMORE TEL CO	26,923	28,208	26,839	27,534
300661	1	UTC OF OHIO	9,546,591	12,492,386	16,116,099	15,948,205
300665	2	ALLTEL OHIO INC.	1,972,919	2,019,313	2,063,917	2,076,581
300666	2	WESTERN RESERVE TEL	2,902,977	2,975,461	3,212,979	3,277,337
300682	2	FRONTIER-MI-OH	6,157	8,166	10,907	11,647
305062	1	CINCINNATI BELL-OH	20,007,444	21,766,806	22,473,274	22,188,549
305150	1	OHIO BELL TEL CO	91,112,011	94,424,030	101,923,066	108,352,370
TOTAL		OKLAHOMA	40,675,982	44,524,154	51,056,117	55,192,318
431165	2	VALOR-OK	2,291,637	2,797,225	3,618,428	3,848,922
431788	2	KANOKLA TEL ASSN-OK	15,230	14,917	14,358	14,358
431831	2	S. CENTRAL TEL - OK	3,439	7,339	20,754	59,238
431965	2	ALLTEL OKLAHOMA INC	189,747	196,745	208,336	215,528
431966	2	ATLAS TEL CO	23,641	23,641	23,647	23,641
431969	2	BIXBY TEL CO	199,516	241,209	246,382	260,365
431974	2	CANADIAN VALLEY TEL	12,499	13,467	14,708	16,133
431976	2	CARNEGIE TEL CO INC	22,904	21,141	21,346	17,630
431977	2	CENTRAL OKLAHOMA TEL	29,059	29,159	29,055	29,059
431979	2	CHEROKEE TEL CO	64,407	66,625	64,438	64,438
431980	2	CHICKASAW TEL CO	170,754	177,343	181,704	216,464
431981	2	CHOUTEAU TEL CO	49,443	54,338	64,440	64,440
431982	2	CIMARRON TEL CO	0	0	145,912	133,689
431984	2	OKLAHOMA COMM SYSTEM	343,974	361,272	379,828	389,794
431985	2	CROSS TEL CO	82,908	114,621	122,578	143,689
431988	2	DOBSON TEL CO	62,791	66,915	66,576	66,576
431994	2	GRAND TEL CO INC	55,527	50,299	55,930	51,027
431995	2	HINTON TEL CO	43,631	46,419	54,369	56,470
432006	2	MCLOUD TEL CO	108,145	117,601	119,814	119,814
432010	2	MID-AMERICA TEL INC	22,221	24,368	25,529	29,490
432011	2	OKLAHOMA ALLTEL, INC	269,588	285,961	293,178	404,564
432013	2	OKLAHOMA TEL & TEL	28,961	31,291	33,438	33,540
432014	2	OKLAHOMA WESTERN TEL	36,957	36,423	36,957	36,957
432016	2	PANHANDLE TEL COOP	240,663	239,578	238,335	242,085
432017	2	PINE TELEPHONE CO	123,363	144,387	144,387	127,281
432018	2	PIONEER TEL COOP INC	786,994	849,280	853,406	865,792
432020	2	POTTAWATOMIE TEL CO	30,405	32,766	32,265	35,468
432022	2	SALINA-SPAVINAW TEL	81,074	114,179	148,895	201,688
432025	2	SW OKLAHOMA TEL CO	12,466	14,271	14,271	15,095
432029	2	TERRAL TEL CO	3,824	3,824	3,670	4,612
432030	2	TOTAH TELEPHONE CO	24,304	29,195	32,426	32,426
432032	2	VALLIANT TEL CO	36,747	45,166	37,364	41,683
432034	2	WYANDOTTE TEL CO	8,215	9,543	10,445	9,675
435215	1	SOUTHWESTERN BELL-OK	35,200,946	38,263,644	43,698,948	47,320,688
TOTAL		OREGON	39,708,614	44,623,669	49,423,899	60,784,171
532226	2	MIDVALE TEL EXCH -OR	2,751	3,127	3,660	4,896
532359	2	BEAVER CREEK COOP	72,714	74,058	74,840	76,078
532361	2	CENTURYTEL-EA OREGON	966,828	1,078,119	1,030,082	1,118,469
532362	2	CANBY TEL ASSN	171,500	176,370	184,094	192,999
532363	2	CLEAR CREEK MUTUAL	66,685	67,492	68,681	69,699
532364	2	COLTON TEL CO	20,265	20,424	21,510	23,067
532369	2	EAGLE TEL SYSTEMS	4,413	4,332	4,731	4,677
532371	2	CASCADE UTIL INC	170,984	146,058	189,816	154,155
532373	2	GERVAIS TELEPHONE CO	0	25,787	25,166	26,747
532375	2	ROOME TELECOMM INC	11,936	14,538	14,670	18,601
532376	2	HELIX TEL CO.	2,500	2,554	2,819	2,765
532377	2	HOME TELEPHONE CO	8,556	8,816	8,356	8,223
532378	2	TRANS-CASCADES TEL	1,922	2,082	2,538	2,397
532383	2	MOLALLA TEL CO.	93,819	100,161	104,830	103,631

Table 8.10
Total Dial Equipment Minutes by Study Area
(In Thousands)

Study Area ID Code	Type	Study Area Name	1997	1998	1999	2000
		OREGON (CONT.)				
532384	2	MONITOR COOP TEL	9,655	10,087	10,220	9,886
532385	2	MONROE TELEPHONE CO.	13,523	13,989	13,873	13,638
532387	2	NEHALEM TEL & TEL	24,004	24,416	26,013	26,073
532388	2	NORTH STATE TEL CO.	6,086	7,301	10,171	10,330
532389	2	OREGON TEL CORP	22,408	25,037	27,466	27,065
532390	2	OREGON-IDAHO UTIL.	9,585	9,792	9,990	9,730
532392	2	PINE TEL SYSTEM INC.	9,698	10,002	10,593	11,328
532393	2	PIONEER TEL COOP	209,934	216,492	225,954	231,700
532397	2	SCIO MUTUAL TEL ASSN	30,445	31,131	31,813	32,760
532400	2	UTC OF THE NW - OR	991,750	1,623,990	1,911,372	2,062,606
532404	2	ASOTIN TEL - OR	1,165	1,093	1,099	1,247
532416	1	VERIZON N'WEST-OR	7,849,305	8,966,031	10,060,052	16,856,761
532456	2	MALHEUR HOME TEL CO	247,758	263,832	268,693	303,900
533401	2	CITIZENS-OREGON	188,546	241,331	312,794	404,886
535163	1	QWEST CORP-OR	28,499,880	31,455,228	34,768,005	38,975,857
TOTAL		PENNSYLVANIA	148,868,579	158,166,586	177,890,062	196,040,660
170149	2	FRONTIER-BREEZEWOOD	61,203	63,206	66,799	67,623
170152	2	FRONTIER-CANTON	52,313	54,491	57,031	57,131
170168	2	FRONTIER-PA	378,711	394,416	415,185	419,963
170169	1	VERIZON NORTH-PA	8,847,117	9,291,231	9,544,255	18,416,403
170170	1	VERIZON N-PA(CONTEL)	871,511	928,305	840,260	2,337,896
170176	2	ALLTEL PENNSYLVANIA	3,698,912	3,923,208	4,119,941	4,820,364
170177	2	LACKAWAXEN TEL CO	27,819	29,500	32,955	35,575
170178	2	FRONTIER-LAKEWOOD	24,495	25,557	26,362	27,382
170183	2	MAHANOY & MAHANTONGO	53,303	55,050	56,109	57,604
170189	2	ARMSTRONG TEL CO-PA	28,861	27,542	28,939	33,851
170192	2	NORTH PENN TEL CO	63,767	65,462	71,054	73,157
170194	2	FRONTIER-OSWAYO RIVR	25,416	26,932	28,698	30,031
170201	1	VERIZON N-PA(QUAKER)	521,304	560,602	591,370	1,444,828
170206	2	SUGAR VALLEY TEL CO	14,574	18,551	16,963	17,429
170209	1	UTC OF PENNSYLVANIA	5,896,881	7,859,166	9,581,140	10,439,853
175000	1	VERIZON PENNSYLVANIA	128,302,395	134,843,369	152,413,000	157,761,570
TOTAL		PUERTO RICO	22,661,447	24,348,937	24,780,795	25,981,375
633200	1	P R T C - CENTRAL	2,920,953	3,318,617	3,361,210	3,887,460
633201	1	PUERTO RICO TEL CO	19,740,494	21,030,320	21,419,585	22,093,914
TOTAL		RHODE ISLAND	12,830,666	14,507,202	15,580,343	16,338,455
585114	1	VERIZON RHODE ISLAND	12,830,666	14,507,202	15,580,343	16,338,455
TOTAL		SOUTH CAROLINA	48,799,490	55,751,608	62,950,981	72,097,762
240479	1	VERIZON SOUTH-SC	3,776,335	4,008,334	4,248,845	6,262,181
240506	2	UTC OF THE CAROLINAS	1,983,816	2,409,530	2,590,736	2,909,354
240512	2	BLUFFTON TEL. CO.	65,961	65,961	65,961	226,606
240517	2	ALLTEL SO CAROLINA	859,854	894,430	899,406	899,158
240520	2	FARMERS TEL COOP	1,276,477	1,378,125	1,580,198	1,710,693
240521	2	FORT MILL TEL CO	258,896	273,439	376,192	419,180
240523	2	HARGRAY TEL CO	757,884	802,406	1,076,711	1,161,655
240526	1	VERIZON S-SC(CONTEL)	547,430	735,039	819,365	1,343,478
240527	2	HOME TEL CO	368,759	448,447	436,879	436,568
240528	2	HORRY TEL COOP	1,006,169	1,315,382	1,328,527	1,417,769
240531	2	LANCASTER TEL CO	462,433	501,407	513,320	562,799
240533	2	MCCLELLANVILLE TEL	35,062	39,204	37,536	39,718
240538	2	PIEDMONT RURAL COOP	0	0	287,337	301,142
240539	2	PBT TELECOM, INC.	294,648	318,767	357,200	485,655
240542	2	ROCK HILL TEL CO	1,067,390	1,125,451	1,210,043	1,301,661
240550	2	WEST CAROLINA RURAL	0	0	212,759	180,190
240551	2	WILLISTON TEL CO	142,980	147,858	149,730	154,382
245194	1	SOUTHERN BELL-SC	35,895,396	41,287,827	46,760,237	52,285,572

Table 8.10
Total Dial Equipment Minutes by Study Area
(In Thousands)

Study Area ID Code	Type	Study Area Name	1997	1998	1999	2000
TOTAL		SOUTH DAKOTA	5,897,772	6,130,433	6,815,392	7,464,560
391647	2	CHEYENNE RIVER SIOUX	53,524	56,472	59,745	68,159
391652	2	DAKOTA COMM TEL.	90,219	96,001	101,915	102,219
391659	2	GOLDEN WEST TELECOMM	229,510	243,526	246,684	258,032
391666	2	JEFFERSON TEL CO -SD	6,481	6,036	6,448	5,478
391667	2	KADOKA TELEPHONE CO	6,687	6,411	6,573	6,391
391668	2	KENNEBEC TEL CO	10,450	9,385	11,907	12,717
391676	2	SANTEL COMM. COOP.	72,465	74,132	75,803	78,990
391679	2	STOCKHOLM-STRANDBURG	8,904	9,511	9,381	10,669
391680	2	SULLY BUTTES TEL	160,106	165,111	190,508	281,883
391685	2	VALLEY TELECOMM.	51,208	54,253	54,842	56,818
391689	2	WEST RIVER COOP	52,907	50,557	51,406	51,799
395145	1	QWEST CORP-SD	5,155,310	5,359,038	6,000,180	6,531,403
TOTAL		TENNESSEE	83,729,794	99,119,443	112,657,864	125,287,636
290280	2	ARDMORE TEL CO	211,430	222,810	235,487	249,034
290552	2	CENTURYTEL-ADAMSVILL	150,293	152,354	158,202	167,839
290557	2	CENTURY-CLAIBORNE	192,267	203,088	213,329	224,727
290562	2	DEKALB TEL COOP	315,432	518,309	524,199	564,270
290566	2	HUMPHREY'S COUNTY	0	0	48,969	51,599
290567	1	UNITED INTER-MT-TN	5,512,275	6,696,438	7,125,340	7,997,045
290571	2	MILLINGTON TEL CO	697,153	737,799	912,141	987,298
290573	2	NORTH CENTRAL COOP	349,180	366,610	376,739	377,688
290575	2	TENNESSEE TEL CO	1,331,549	1,505,654	1,473,025	1,520,472
290578	2	TELLICO TEL CO	0	163,139	173,100	177,696
290579	2	TWIN LAKES TEL COOP	833,259	911,566	925,200	1,100,444
290580	2	CITIZENS-VOLUNTEER	270,466	204,194	735,036	829,394
294336	2	CUC DBA CITIZENS-TN	1,652,422	1,840,175	2,111,485	2,796,465
295185	1	SO. CENTRAL BELL -TN	72,214,070	85,597,308	97,645,610	108,243,665
TOTAL		TEXAS	264,124,877	291,496,221	319,377,826	372,354,231
440425	2	CAMERON TEL CO TEXAS	15,685	16,760	21,004	24,986
441163	2	VALOR-TX	0	0	0	5,836,381
442039	2	BIG BEND TEL CO INC	50,861	45,899	51,981	64,645
442040	2	BRAZORIA TEL CO	252,116	154,099	159,734	165,890
442041	2	BRAZOS TEL COOP INC	76,385	82,436	86,050	88,429
442046	2	CAP ROCK TEL COOP	56,256	60,785	58,780	58,354
442052	2	CENTRAL TEXAS CO-OP	78,995	81,570	80,614	87,615
442057	2	COLEMAN COUNTY CO-OP	21,687	22,055	22,774	21,197
442059	2	COLORADO VALLEY TEL	77,639	85,999	117,300	119,589
442060	2	COMANCHE COUNTY TEL	91,109	84,133	68,772	70,591
442061	2	COMMUNITY TEL CO	23,733	24,176	24,019	19,017
442065	2	CUMBY TEL COOP INC	12,117	12,844	9,272	10,056
442066	2	DELL TEL. CO-OP - TX	7,282	7,480	8,249	8,540
442068	2	EASTEX TEL COOP INC	448,857	462,440	592,053	538,135
442069	2	ELECTRA TELEPHONE CO	27,441	40,519	60,171	74,765
442070	2	ETEX TEL COOP INC	184,741	197,489	310,745	327,367
442071	2	FIVE AREA TEL CO-OP	93,889	90,334	91,607	94,330
442072	2	FORT BEND TEL CO	660,968	725,753	805,354	482,095
442073	2	BORDER TO BORDER	450	478	520	636
442076	2	GANADO TELEPHONE CO	34,620	50,810	57,469	68,999
442080	1	GTE SW VERIZON-TX	28,774,816	32,190,571	35,074,548	60,365,085
442083	2	GUADALUPE VALLEY TEL	384,037	419,725	461,177	517,163
442084	2	UTC OF TEXAS INC	2,148,635	1,605,624	1,974,609	1,887,244
442086	2	HILL COUNTRY CO-OP	174,667	189,770	184,840	179,776
442090	2	ALENCO COMMUNICATION	17,965	17,593	16,816	21,085
442091	2	ETS TEL. CO., INC.	2,476	12,205	34,659	49,881
442093	2	INDUSTRY TEL CO	18,866	18,654	20,438	22,530
442097	2	KERRVILLE TEL CO	335,972	391,669	628,963	663,803
442101	2	CENTURYTEL-LK DALLAS	140,842	163,393	192,501	216,163
442103	2	LA WARD TEL EXCHANGE	14,927	19,226	24,339	32,169

Table 8.10
Total Dial Equipment Minutes by Study Area
(In Thousands)

Study Area ID Code	Type	Study Area Name	1997	1998	1999	2000
		TEXAS (CONT.)				
442104	2	LAKE LIVINGSTON TEL	11,574	11,627	11,846	11,987
442105	2	LIPAN TEL CO	17,330	14,943	15,264	15,958
442109	2	TXU COMMUNICATIONS	2,269,279	2,948,865	3,688,891	3,690,660
442112	2	MID-PLAINS RURAL TEL	39,569	42,263	53,272	56,646
442114	2	CENTEL OF TEXAS	4,186,748	5,453,613	4,942,692	8,734,190
442116	2	MUENSTER DBA NORTEX	47,230	49,476	51,977	55,903
442117	2	CENTURYTEL-PORT ARAN	47,132	48,919	50,886	53,044
442130	2	PEOPLES TEL COOP -TX	145,454	165,861	178,407	188,963
442131	2	POKA-LAMBRO TEL COOP	57,191	67,175	68,302	75,809
442134	2	RIVIERA TEL CO INC	15,383	16,259	17,039	17,017
442135	2	SOUTHWEST TEXAS TEL	42,508	46,300	45,165	48,262
442140	2	CENTURYTEL-SAN MARCO	519,783	564,605	578,734	605,797
442141	2	SANTA ROSA TEL COOP	26,290	30,311	31,220	32,494
442143	2	SOUTH PLAINS TEL	79,903	85,410	82,014	81,870
442147	2	SUGAR LAND TEL CO	1,635,463	1,923,715	1,967,458	1,979,907
442150	2	TATUM TEL CO	16,017	29,594	33,697	34,866
442151	2	TAYLOR TEL CO-OP INC	103,642	105,688	109,209	112,247
442153	2	TEXAS-ALLTEL, INC.	392,769	425,175	462,420	480,965
442154	1	GTE-SW VERIZON-TX	3,688,222	4,225,210	4,709,732	5,826,565
442159	2	VALLEY TEL CO-OP -TX	19,284	78,106	81,782	155,959
442166	2	WEST TEXAS RURAL TEL	31,361	26,525	26,451	26,700
442168	2	WES-TEX TEL CO-OP	53,960	50,562	51,365	48,741
442170	2	XIT RURAL TEL CO-OP	17,237	17,821	18,833	18,474
442262	2	ENMR TEL COOP-TX	16,973	15,828	16,701	16,289
445216	1	SOUTHWESTERN BELL-TX	216,416,542	237,777,878	260,845,112	277,868,403
TOTAL		UTAH	24,812,900	27,124,221	29,402,895	32,497,282
502277	2	CENTRAL UTAH TEL INC	24,516	30,846	27,578	35,859
502278	2	EMRY DBA EMRY TELCOM	91,197	96,400	91,405	89,731
502284	2	BEEHIVE TEL CO - UT	45,194	57,057	50,086	52,257
502286	2	SOUTH CENTRAL UTAH	176,998	390,601	213,604	215,479
502287	2	UINTAHBASIN DBA UBTA	61,880	66,746	47,372	49,255
502288	2	ALL WEST COMM-UT	49,068	48,849	57,800	57,799
503032	2	BEAR LAKE COMM	6,623	7,343	8,784	10,526
504429	2	CITIZENS TELECOM-UT	270,299	277,511	761,508	894,222
504449	2	NAVAJO COMMUN-UT	3,712	3,934	4,340	5,255
505107	1	QWEST CORP-UT	24,083,413	26,144,936	28,140,419	31,086,900
TOTAL		VERMONT	6,991,485	7,850,530	8,826,996	9,911,527
140058	2	LUDLOW TEL CO	51,752	56,518	55,444	57,068
140061	2	NORTHFIELD TEL CO	56,760	56,459	55,092	54,859
140062	2	PERKINSVILLE TEL CO	8,800	9,405	9,640	9,863
140068	2	TOPSHAM TEL CO	18,437	23,916	24,748	25,815
140069	2	WAITSFIELD/FAYSTON	312,166	331,497	344,571	288,403
143331	2	NORTHLAND TEL. CO-VT	68,264	79,548	85,101	92,403
145115	1	VERIZON VERMONT	6,184,373	7,033,114	7,988,841	9,123,029
147332	2	VERMONT TEL. CO-VT	290,933	260,074	263,559	260,089
TOTAL		VIRGIN ISLANDS	1,924,518	2,005,821	2,069,550	2,311,551
643300	2	VIRGIN ISLANDS TEL	1,924,518	2,005,821	2,069,550	2,311,551
TOTAL		VIRGINIA	98,401,371	109,028,079	122,641,157	135,750,163
190217	2	AMELIA TEL CORP	107,853	110,407	120,124	125,480
190233	1	VERIZON S-VA(CONTEL)	11,678,570	13,952,338	15,373,404	21,780,990
190249	2	ROANOKE & BOTETOURT	253,505	264,411	267,567	307,511
190254	2	CENTEL OF VIRGINIA	5,455,525	7,146,066	8,296,790	9,132,920
190479	1	VERIZON SOUTH-VA	900,295	1,003,241	1,097,058	1,421,358
190567	1	UNITED INTER-MT-VA	1,909,944	2,405,719	2,307,289	2,640,307
193029	2	NEW CASTLE TEL. CO.	29,685	35,306	35,924	36,303
195040	1	VERIZON VIRGINIA INC	78,065,994	84,110,591	95,143,000	100,305,294

Table 8.10
Total Dial Equipment Minutes by Study Area
(In Thousands)

Study Area ID Code	Type	Study Area Name	1997	1998	1999	2000
TOTAL		WASHINGTON	75,627,788	85,898,811	98,181,253	118,295,012
522400	2	UTC OF THE NW-WA	1,244,911	1,780,015	2,150,359	2,126,249
522404	2	ASOTIN TEL - WA	18,788	18,492	19,707	20,750
522408	2	CENTURYTEL-WASHINGTO	2,462,127	2,678,979	2,763,817	2,844,035
522410	2	CENTURYTEL-COWICHE	31,434	32,602	33,653	36,190
522412	2	ELLENSBURG TEL CO	302,851	368,147	485,616	540,215
522416	1	VERIZON N'WEST-WA	12,995,166	14,794,922	16,720,801	30,154,613
522418	2	PEND OREILLE TEL.	16,944	34,706	35,128	33,912
522419	2	HOOD CANAL TEL CO	12,038	12,174	12,962	14,122
522423	2	INLAND TEL CO -WA	29,263	32,160	34,721	44,752
522426	2	KALAMA TEL CO	44,319	42,933	45,247	66,221
522427	2	LEWIS RIVER TEL CO	90,913	139,806	118,691	125,181
522431	2	MASHELL TELECOM INC	12,492	12,287	10,826	45,947
522437	2	PIONEER TEL CO	13,995	15,929	21,245	20,436
522442	2	ST JOHN TEL CO	7,663	8,975	10,297	11,450
522446	2	TENINO TELEPHONE CO	38,487	43,349	43,358	56,639
522447	2	TOLEDO TELEPHONE CO	31,115	33,635	63,435	33,650
522449	1	VERIZON N'WEST-WA	1,725,783	2,184,538	2,853,536	3,612,684
522451	2	WESTERN WAHKIAKUM	4,222	3,992	3,947	3,923
522452	2	WHIDBEY TEL CO.	40,858	44,176	44,965	50,169
522453	2	YCOM NETWORKS, INC.	183,304	196,777	220,884	227,315
525161	1	QWEST CORP-WA	56,321,115	63,420,216	72,488,058	78,226,559
TOTAL		WEST VIRGINIA	21,917,601	22,410,688	26,848,772	29,155,473
200259	2	HARDY TELECOM	46,093	50,278	45,437	46,569
200267	2	ARMSTRONG TEL. CO.	79,979	83,535	90,161	89,714
200271	2	CTC WVA-MTN. STATE	635,533	248,497	643,924	662,104
204338	2	CTC WVA-ST MARY'S	828,510	418,504	714,207	1,066,392
204339	2	CTC WVA-BLUEFIELD	1,220,230	1,163,217	2,190,044	2,513,980
205050	1	VERIZON W VA INC.	19,107,257	20,446,657	23,165,000	24,776,714
TOTAL		WISCONSIN	53,806,187	57,267,844	62,794,382	74,337,015
330841	2	CENTURYTEL-MW-WI	325,126	339,192	350,526	369,808
330844	2	BADGER TELECOM, INC.	0	103,782	100,395	108,122
330855	2	BRUCE TEL CO, INC	19,810	26,798	21,117	22,212
330857	2	CENTURYTEL-MW-WI	20,240	20,663	21,278	22,115
330859	2	CENTRAL STATE TEL CO	149,940	159,595	158,068	162,145
330860	2	CHEQUAMEGON TEL COOP	83,853	90,529	109,714	103,521
330870	2	RHINELANDER(CRANDON)	43,560	43,560	43,560	43,560
330877	2	CENTURYTEL-FAIRWATER	26,735	26,651	27,184	28,344
330884	2	CENTURYTEL-FORESTVIL	27,681	28,051	29,609	30,928
330886	1	VERIZON NORTH-WI	5,489,482	5,593,665	6,237,562	13,319,127
330891	2	RHINELANDER(HEADWTR)	48,142	48,142	48,142	48,142
330895	2	CENTURYTEL-WISCONSIN	1,051,305	1,090,346	1,147,148	1,181,898
330898	2	CENTURY TEL-LARSEN-RE	34,628	35,887	37,597	39,581
330908	2	MARQUETTE-ADAMS COOP	45,430	46,115	56,395	53,616
330909	2	MIDWAY TEL CO	119,733	122,764	121,987	126,136
330910	2	MILLTOWN MUTUAL TEL	24,009	32,924	48,868	50,123
330912	2	FRONTIER-MONDOVI	47,449	40,191	44,070	56,337
330913	2	CENTURY TEL-MONROE	156,462	164,712	174,758	182,945
330916	2	MOUNT HOREB TEL CO	64,799	73,438	74,540	78,740
330917	2	MT VERNON TEL CO	143,797	155,142	171,896	182,354
330920	2	NIAGARA TEL CO	50,458	50,475	53,455	54,348
330922	2	CENTURYTEL-MW-WI/NW	1,139,999	1,205,290	1,271,879	1,326,686
330924	2	CENTURYTEL-MW-KENDAL	0	0	1,566,813	1,625,384
330931	2	CENTURYTEL-SO WI	117,122	120,350	125,412	128,592
330934	2	CENTURYTEL-MW-WI	146,477	152,245	156,891	166,793
330936	2	INDIANHEAD TEL CO	22,720	27,734	33,271	35,943
330937	2	PRICE COUNTY TEL CO	55,767	63,424	64,723	64,491
330940	2	RHINELANDER(RHINLDR)	181,103	181,103	181,103	181,103
330941	2	RHINELANDER(RIB LKE)	15,050	15,050	15,050	15,050

Table 8.10
Total Dial Equipment Minutes by Study Area
(In Thousands)

Study Area ID Code	Type	Study Area Name	1997	1998	1999	2000
		WISCONSIN (CONT.)				
330950	2	CENTURY TEL-NW WI	216,588	227,904	244,356	259,693
330952	2	SE TEL OF WISCONSIN	143,098	153,027	163,180	157,060
330953	2	SPRING VALLEY TEL CO	13,045	6,632	14,864	15,828
330954	2	STOCKBRIDGE & SHERWD	0	0	52,843	55,405
330956	2	CENTURY TEL-NORTH WI	152,032	160,902	168,818	172,087
330958	2	TENNEY TEL CO	12,895	15,649	15,578	16,517
330959	2	CENTURYTEL-MW-WI	30,388	31,566	33,004	34,334
330963	2	UTELCO, INC	235,678	264,848	288,352	299,365
330964	2	FRONTIER-WISCONSIN	309,250	335,193	336,910	516,430
330973	2	WITTENBERG TEL CO	39,201	43,367	46,881	45,382
330974	2	WOOD COUNTY TEL CO	408,064	423,038	420,655	447,141
335220	1	WISCONSIN BELL	42,595,072	45,547,900	48,515,934	52,509,627
TOTAL		WYOMING	5,300,075	5,864,099	6,905,682	8,138,062
511595	2	UTC OF THE WEST-WY	102,195	105,551	131,013	121,728
512251	2	RANGE TEL COOP - WY	266,603	286,321	327,429	350,677
512289	2	CHUGWATER TEL CO	3,219	3,341	3,770	4,065
512290	2	ALL WEST COMM.-WY	5,136	5,136	4,731	5,000
512291	2	DUBOIS TEL EXCHANGE	25,277	29,254	34,184	33,003
512295	2	SILVER STAR TEL-WY	34,370	39,058	43,908	53,860
512296	2	TRI COUNTY TEL ASSN	96,437	99,353	113,574	101,267
512297	2	UNION TELEPHONE CO	98,495	109,450	137,638	134,732
512299	2	CENTURYTEL OF WY.	53,805	56,806	59,118	61,161
515108	1	QWEST CORP-WY	4,614,537	5,129,831	6,050,316	7,272,568
	1	TOTAL TIER 1 COST COMPANIES	3,395,053,843	3,712,201,212	4,134,585,649	4,685,046,581
	2	TOTAL TIER 2 COST COMPANIES	177,553,334	198,957,456	231,438,897	254,663,547
		TOTAL COST COMPANIES	3,572,607,177	3,911,158,669	4,366,024,545	4,939,710,128
		TOTAL AVERAGE SCHEDULE COMPANIES (ESTIMATE)	56,246,441	59,373,701	48,373,095	58,425,378
		TOTAL INDUSTRY	3,628,853,618	3,970,532,370	4,414,397,640	4,998,135,506

Table 8.11
Unweighted Interstate DEM Factors by Study Area

Study Area ID Code	Type	Study Area Name	1997	1998	1999	2000
AVERAGE		ALABAMA	0.1100	0.1030	0.0930	0.0850
250281	1	VERIZON S-AL(CONTEL)	0.1382	0.1303	0.1239	0.1035
250282	2	BLOUNTSVILLE TEL CO	0.0672	0.1641	0.1341	0.1433
250284	2	BUTLER TEL CO	0.1339	0.1431	0.1359	0.1313
250290	2	FARMERS TEL COOP -AL	0.0000	0.0987	0.1029	0.1068
250293	1	VERIZON SOUTH-AL	0.1485	0.1394	0.1238	0.1036
250298	2	GULF TEL CO - AL	0.2818	0.2944	0.2870	0.2918
250299	2	HAYNEVILLE TEL CO	0.1250	0.1326	0.0908	0.0934
250300	2	HOPPER TELECOMM. CO.	0.1525	0.1057	0.1057	0.1368
250302	2	ALLTEL ALABAMA	0.1284	0.1191	0.1231	0.2026
250304	2	MILLRY TEL CO	0.1408	0.1491	0.1633	0.1677
250305	2	MON-CRE TEL COOP	0.1076	0.1192	0.1114	0.1133
250306	2	FRONTIER COMM.-AL	0.1648	0.1597	0.1631	0.1581
250314	2	PEOPLES TEL CO	0.1439	0.1545	0.1467	0.1501
250315	2	PINE BELT TEL CO	0.1417	0.1553	0.1910	0.1304
250316	2	RAGLAND TEL CO	0.0740	0.0724	0.1003	0.1088
250318	2	FRONTIER COMM-SOUTH	0.2254	0.2203	0.2194	0.2499
255181	1	SO CENTRAL BELL-AL	0.1036	0.0965	0.0864	0.0785
AVERAGE		ALASKA	0.2186	0.1576	0.1613	0.1674
611449	2	ATEAC, INC.	0.1535	0.1535	0.1535	0.1538
613000	2	ACS OF ANCHORAGE	0.2461	0.1211	0.1229	0.1270
613001	2	ARCTIC SLOPE TEL	0.3965	0.4094	0.4102	0.4194
613002	2	BETTLES TEL CO INC	0.3130	0.3130	0.2100	0.3180
613003	2	BRISTOL BAY TEL COOP	0.2867	0.3214	0.3373	0.3752
613004	2	BUSH-TELL INC.	0.1788	0.2260	0.2709	0.3326
613006	2	COPPER VALLEY TEL	0.2834	0.2826	0.2976	0.3181
613007	2	CORDOVA TEL COOP	0.3304	0.3267	0.2945	0.2945
613008	2	ACS-FAIRBANKS, INC.	0.1218	0.1201	0.1201	0.1677
613010	2	ACS-N GLACIER STATE	0.1984	0.2072	0.2072	0.2205
613011	2	INTERIOR TEL CO INC	0.4565	0.4692	0.4989	0.5042
613012	2	ACS-AK JUNEAU	0.2178	0.2264	0.2264	0.2234
613013	2	KETCHIKAN PUBLIC UT	0.3279	0.3439	0.3706	0.3774
613015	2	MATANUSKA TEL ASSOC	0.1701	0.1556	0.1617	0.1315
613016	2	MUKLUK TEL CO INC	0.2224	0.3374	0.3938	0.4285
613017	2	ALASKA TEL CO	0.0000	0.0000	0.2899	0.3637
613018	2	NUSHAGAK TEL COOP	0.2130	0.2148	0.2463	0.2725
613019	2	OTZ TEL COOPERATIVE	0.2453	0.2844	0.3552	0.3614
613020	2	ACS-N SITKA	0.2705	0.2789	0.2789	0.3303
613022	2	ACS-AK GREATLAND	0.3165	0.3295	0.3295	0.3364
613023	2	UNITED UTILITIES INC	0.1008	0.1056	0.1123	0.1293
613025	2	YUKON TEL CO INC	0.3335	0.3643	0.4051	0.4407
613028	2	SUMMIT TEL & TEL -AK	0.3266	0.3261	0.4008	0.3853
AVERAGE		ARIZONA	0.1881	0.1896	0.1791	0.1633
452169	2	SAN CARLOS APACHE	0.1589	0.1971	0.1536	0.1063
452171	2	ARIZONA TELEPHONE CO	0.3328	0.3453	0.3945	0.3506
452172	2	CITIZENS UTILITIES	0.2651	0.5149	0.2070	0.1644
452173	2	TOHONO O'ODHAM UTIL.	0.1391	0.1391	0.1313	0.1300
452174	2	SOUTHWESTERN TEL CO	0.5264	0.5153	0.5275	0.4988
452175	2	CENTURYTEL SW-AZ	0.2537	0.2576	0.2654	0.2788
452176	2	VALLEY TEL COOP-AZ	0.2523	0.2475	0.2748	0.2523
452179	2	GILA RIVER TELECOM.	0.1763	0.1980	0.2078	0.2201
452191	2	ACCIPITER COMM.	0.1144	0.3151	0.3973	0.5124
452200	2	FORT MOJAVE TEL, INC	0.4627	0.4039	0.3993	0.4468
452226	2	MIDVALE-AZ	0.2741	0.2166	0.2415	0.2058
452302	1	VERIZON CALIF-AZ	0.2981	0.2616	0.2245	0.1915

Table 8.11
Unweighted Interstate DEM Factors by Study Area

Study Area ID Code	Type	Study Area Name	1997	1998	1999	2000
		ARIZONA (CONT.)				
453334	2	TABLE TOP TEL CO	0.3676	0.3250	0.3282	0.3332
454426	2	CITIZENS-WHITE MTNS.	0.4439	0.3356	0.3231	0.1440
454449	2	NAVAJO COMMUN-AZ	0.3331	0.4422	0.3296	0.3394
455101	1	QWEST CORP-AZ	0.1829	0.1803	0.1746	0.1620
AVERAGE		ARKANSAS	0.1549	0.1494	0.1447	0.1373
401142	2	CENTURYTEL NW-AR-RUS	0.1598	0.1616	0.1569	0.0000
401143	2	CENTURYTEL NW-AR-SIL	0.1602	0.1773	0.1794	0.0000
401144	2	CENTURYTEL-CENTRAL A	0.1445	0.1412	0.1228	0.0000
401691	2	ALLTEL ARKANSAS INC	0.1534	0.1476	0.1897	0.1812
401692	2	ARKANSAS TEL CO	0.1912	0.2065	0.1472	0.1574
401697	2	CENTRAL ARKANSAS TEL	0.1457	0.1624	0.1630	0.1790
401698	2	CLEVELAND COUNTY TEL	0.0831	0.0835	0.1036	0.0978
401699	2	DECATUR TEL CO INC	0.1908	0.1661	0.1793	0.1774
401702	2	SOUTH ARKANSAS TEL	0.1785	0.1930	0.1954	0.1896
401705	2	CENTURYTEL- ARKANSAS	0.2124	0.2083	0.2278	0.2328
401709	2	MADISON COUNTY TEL	0.1560	0.1173	0.1547	0.1739
401711	2	CENTURYTEL-MTN HOME	0.2324	0.2325	0.2367	0.2399
401713	2	NORTH ARKANSAS TEL	0.2450	0.2322	0.2006	0.1587
401720	2	CENTURYTEL-REDFIELD	0.1313	0.1243	0.1150	0.1194
401724	2	SW ARKANSAS TEL COOP	0.1339	0.1440	0.1575	0.1478
401726	2	TRI-COUNTY TEL CO-AR	0.1471	0.1430	0.1487	0.2280
401727	2	CENTURYTEL-SOUTH AR	0.2100	0.2202	0.2488	0.3322
401729	2	WALNUT HILL TEL CO	0.2002	0.1784	0.1811	0.1546
401733	2	YELCOT TEL CO INC	0.2037	0.1207	0.1437	0.1512
401734	2	YELL COUNTY TEL CO	0.2121	0.1970	0.2157	0.2306
403031	2	SCOTT COUNTY TEL CO	0.3220	0.3952	0.3212	0.3337
405211	1	SOUTHWESTERN BELL-AR	0.1522	0.1459	0.1387	0.1305
AVERAGE		CALIFORNIA	0.1197	0.1094	0.1047	0.1033
542301	2	CALAVERAS TEL CO	0.1038	0.1029	0.1104	0.1179
542302	1	VERIZON CA(CONTEL)	0.1350	0.1345	0.1342	0.0813
542308	2	CITIZENS UTIL OF CA	0.2488	0.1638	0.1663	0.1358
542311	2	CAL-ORE TELEPHONE CO	0.2494	0.2750	0.3295	0.3521
542313	2	DUCOR TELEPHONE CO	0.1064	0.0896	0.1141	0.1299
542315	2	EVANS TEL CO.	0.1185	0.1314	0.1468	0.1339
542318	2	FORESTHILL TEL CO.	0.1684	0.1586	0.1703	0.1636
542319	1	VERIZON-CA (GTE)	0.1027	0.0990	0.0925	0.0871
542321	2	HAPPY VALLEY TEL CO	0.1354	0.1199	0.1189	0.1037
542322	2	HORNITOS TEL CO	0.1924	0.1669	0.1633	0.1474
542323	2	WINTERHAVEN TEL CO	0.5699	0.4596	0.5134	0.5553
542324	2	KERMAN TELEPHONE CO	0.0818	0.0994	0.1108	0.1102
542332	2	THE PONDEROSA TEL CO	0.1311	0.1334	0.1394	0.1350
542334	2	ROSEVILLE TEL CO	0.1368	0.1807	0.0880	0.0959
542338	2	SIERRA TELEPHONE CO	0.1278	0.1147	0.1213	0.1346
542339	2	THE SISKIYOU TEL CO	0.1738	0.1659	0.1672	0.1670
542343	2	THE VOLCANO TEL CO	0.1286	0.1298	0.1511	0.1388
542344	1	VERIZON W-COAST-CA	0.2016	0.1942	0.1863	0.0754
542346	2	PINNACLES TEL CO	0.2056	0.1979	0.2687	0.2638
543402	2	CITIZENS GOLDN STATE	0.1699	0.1793	0.1338	0.1021
544342	2	CITIZENS TUOLUMNE	0.1493	0.1291	0.1562	0.1307
545170	1	PACIFIC BELL	0.1219	0.1101	0.1062	0.1085
AVERAGE		COLORADO	0.1914	0.1823	0.1743	0.1627
461835	2	SUNFLOWER TEL - CO	0.2723	0.2990	0.2375	0.2412
462181	2	BIJOU TEL COOP ASSOC	0.2252	0.2252	0.2193	0.2247

Table 8.11
Unweighted Interstate DEM Factors by Study Area

Study Area ID Code	Type	Study Area Name	1997	1998	1999	2000
		COLORADO (CONT.)				
462182	2	BLANCA TEL CO	0.2743	0.2502	0.2482	0.2453
462184	2	DELTA COUNTY TEL CO	0.2098	0.2042	0.2130	0.2082
462185	2	CENTURYTEL OF EAGLE	0.2224	0.2217	0.2320	0.2311
462186	2	EASTERN SLOPE RURAL	0.2395	0.2374	0.2205	0.2469
462187	2	EL PASO COUNTY TEL	0.1690	0.1638	0.1313	0.1375
462188	2	FARMERS TEL CO - CO	0.2596	0.2837	0.2488	0.2445
462190	2	HAXTUN TEL CO	0.3173	0.1678	0.1102	0.1009
462192	2	BIG SANDY TELECOM	0.1450	0.1429	0.1462	0.1518
462193	2	NUCLA-NATURITA TEL	0.2143	0.1958	0.1919	0.1817
462194	2	NUNN TEL CO	0.2465	0.2382	0.2282	0.2086
462195	2	SOUTH PARK TEL. CO.	0.0000	0.2712	0.3652	0.3649
462196	2	PEETZ COOP TEL CO	0.2587	0.2734	0.2716	0.2749
462199	2	PLAINS COOP TEL ASSN	0.1585	0.1304	0.1335	0.1486
462201	2	RICO TEL CO	0.4884	0.3766	0.3388	0.3534
462202	2	ROGGEN TEL COOP CO	0.2825	0.1988	0.2132	0.2209
462203	2	RYE TELEPHONE CO	0.2395	0.2293	0.2328	0.2322
462204	2	COLUMBINE ACQ CORP	0.2777	0.2465	0.2177	0.2154
462207	2	STRASBURG TEL CO	0.2297	0.2287	0.2420	0.2346
462208	2	CENTURYTEL-COLORADO	0.3530	0.3470	0.3241	0.3244
462209	2	WIGGINS TEL ASSOC	0.1557	0.1356	0.1441	0.1287
465102	1	QWEST CORP-CO	0.1903	0.1811	0.1730	0.1611
AVERAGE		CONNECTICUT	0.1951	0.1938	0.1880	0.1778
135200	1	SOUTHERN NEW ENGLAND	0.1951	0.1938	0.1880	0.1778
AVERAGE		DELAWARE	0.2171	0.2189	0.2071	0.1908
565010	1	VERIZON DELAWARE INC	0.2171	0.2189	0.2071	0.1908
AVERAGE		DISTRICT OF COLUMBIA	0.2038	0.1918	0.1979	0.1891
575020	1	C & P TELEPHONE COMPANY OF WA D.C.	0.2038	0.1918	0.1979	0.1891
AVERAGE		FLORIDA	0.1508	0.1340	0.1241	0.1153
210291	2	GTC, INC.	0.1513	0.1301	0.1312	0.1428
210318	2	FRONTIER COMM-SOUTH	0.1030	0.1026	0.1182	0.1168
210328	1	VERIZON FLORIDA	0.1553	0.1481	0.1401	0.1316
210329	2	GTC, INC.	0.1083	0.1146	0.1093	0.0946
210330	2	SMART CITY TEL LLC	0.2503	0.2392	0.2308	0.2254
210331	2	ITS TELECOMM. SYS.	0.2430	0.2522	0.2622	0.2907
210335	2	NORTHEAST FLORIDA	0.0949	0.1186	0.1224	0.1429
210336	2	ALLTEL FLORIDA INC.	0.1426	0.1401	0.1476	0.1458
210338	2	QUINCY TEL CO-FL DIV	0.0893	0.1981	0.0891	0.0913
210339	2	GTC, INC.	0.1485	0.1405	0.1467	0.1096
210341	1	SPRINT-FLORIDA, INC.	0.1882	0.1428	0.1448	0.1284
215191	1	SOUTHERN BELL-FL	0.1423	0.1277	0.1149	0.1065
AVERAGE		GEORGIA	0.1303	0.1192	0.1072	0.1025
220338	2	QUINCY TEL CO-GA DIV	0.1676	0.1813	0.1811	0.1789
220344	2	ALMA TEL CO	0.1004	0.0993	0.1020	0.1202
220347	2	BRANTLEY TEL CO	0.1212	0.1149	0.1176	0.1185
220348	2	BULLOCH COUNTY RURAL	0.1269	0.1256	0.1331	0.1398
220351	2	CAMDEN TEL & TEL CO	0.2951	0.2875	0.2997	0.2693
220354	2	CHICKAMAUGA TEL CORP	0.0603	0.0586	0.0547	0.1367
220355	2	CITIZENS TEL CO - GA	0.1216	0.1143	0.1108	0.1166
220356	2	COASTAL UTILITIES	0.2937	0.2861	0.2885	0.2803
220357	2	ALLTEL GEORGIA INC.	0.1084	0.1145	0.1186	0.1413
220358	2	DARIEN TEL CO	0.1402	0.1592	0.1646	0.1737

Table 8.11
Unweighted Interstate DEM Factors by Study Area

Study Area ID Code	Type	Study Area Name	1997	1998	1999	2000
		GEORGIA (CONT.)				
220360	2	ELLIJAY TEL CO	0.1215	0.1259	0.1281	0.1298
220362	2	FRONTIER-FAIRMOUNT	0.0810	0.0944	0.0716	0.0701
220368	2	HART TEL CO	0.1534	0.1158	0.1277	0.1342
220369	2	COMSOUTH TELECOMM	0.1273	0.1609	0.1708	0.1544
220371	2	INTERSTATE TEL CO	0.1717	0.1743	0.1806	0.1962
220376	2	PEMBROKE TEL CO	0.0575	0.0840	0.0833	0.0658
220377	2	PINELAND TEL COOP	0.1294	0.1569	0.1273	0.1347
220378	2	PLANTERS RURAL COOP	0.1168	0.1135	0.1181	0.1208
220379	2	PLANT TEL. CO.	0.1103	0.1392	0.1159	0.1983
220381	2	PUBLIC SERVICE TEL	0.0903	0.1034	0.1109	0.1240
220382	2	RINGGOLD TEL CO	0.0000	0.0000	0.1308	0.1285
220386	2	STANDARD TEL CO	0.1730	0.1981	0.2078	0.1883
220392	2	WAVERLY HALL, LLC	0.1495	0.1541	0.1669	0.1672
220394	2	WILKES TEL & ELC CO	0.1327	0.1331	0.1285	0.1310
223036	2	GEORGIA ALLTEL TELCO	0.1381	0.1337	0.1317	0.1576
223037	1	ALLTEL GEORGIA COMM.	0.1289	0.1252	0.1262	0.1384
225192	1	SOUTHERN BELL-GA	0.1287	0.1164	0.1033	0.0977
AVERAGE		GUAM	0.1085	0.1089	0.1102	0.1215
663800	2	GUAM TEL. AUTH.	0.1085	0.1089	0.1102	0.1215
AVERAGE		HAWAII	0.1343	0.1329	0.1337	0.1070
623021	2	SANDWICH ISLES COMM.	0.0000	0.1252	0.1522	0.1636
623100	1	VERIZON HAWAII-HI	0.1343	0.1329	0.1336	0.1070
AVERAGE		IDAHO	0.2059	0.1977	0.1859	0.1605
472213	2	ALBION TEL CO-ATC	0.3383	0.3196	0.3131	0.2811
472215	2	CAMBRIDGE TEL CO	0.3683	0.3397	0.4205	0.3214
472218	2	CUSTER TEL COOP	0.3120	0.3106	0.3480	0.3524
472220	2	FILER MUTUAL TEL -ID	0.2129	0.1646	0.1712	0.2342
472222	2	FREMONT TELCOM	0.3051	0.3442	0.3214	0.3160
472223	2	CENTURY-GEM STATE-ID	0.3050	0.2916	0.3212	0.3397
472225	2	CENTURYTEL OF IDAHO	0.3252	0.3164	0.3241	0.3371
472226	2	MIDVALE TEL EXCH INC	0.3202	0.2902	0.2836	0.3162
472230	2	POTLATCH TEL CO INC	0.3565	0.3324	0.3321	0.3157
472231	2	PROJECT MUTUAL TEL	0.1384	0.1151	0.1145	0.1166
472232	2	DIRECT COMM-ROCKLAND	0.3364	0.2124	0.2299	0.2191
472233	2	RURAL TEL CO - ID	0.3932	0.3875	0.4439	0.4587
472234	2	TROY TELEPHONE CO	0.4050	0.3861	0.2281	0.2140
472295	2	SILVER STAR TEL- ID	0.4680	0.3461	0.3813	0.3633
472416	1	VERIZON N'WEST-ID	0.2668	0.2510	0.2343	0.1542
472423	2	INLAND TEL-ID	0.2585	0.1529	0.1397	0.2421
474427	2	CITIZENS TELECOM-ID	0.2567	0.2618	0.2629	0.2775
475103	1	QWEST CORP-ID	0.1915	0.1862	0.1750	0.1551
475162	1	QWEST CORP-IDAHO	0.1790	0.1555	0.1350	0.1497
AVERAGE		ILLINOIS	0.1566	0.1590	0.1559	0.1459
340978	2	ALHAMBRA-GRANTFORK	0.1935	0.2321	0.2545	0.2947
340984	2	CASS TEL CO	0.1877	0.1799	0.1799	0.2326
341003	2	EGYPTIAN COOP ASSN	0.1727	0.1727	0.1727	0.1770
341004	2	EL PASO TEL CO	0.1868	0.2825	0.2825	0.1921
341009	2	C-R TEL CO	0.1679	0.1679	0.1679	0.1679
341011	2	FRONTIER OF LAKESIDE	0.1907	0.1512	0.1461	0.1064
341012	2	FLAT ROCK TEL CO-OP	0.2018	0.2643	0.2794	0.3119
341015	1	VERIZON NORTH-IL	0.1355	0.1296	0.1214	0.0878
341020	2	GRAFTON TEL CO	0.1936	0.2564	0.2126	0.2972

Table 8.11
Unweighted Interstate DEM Factors by Study Area

Study Area ID Code	Type	Study Area Name	1997	1998	1999	2000
		ILLINOIS (CONT.)				
341023	2	GRIDLEY TEL CO	0.1924	0.1982	0.1564	0.1334
341025	2	SHAWNEE TELEPHONE CO	0.1900	0.2236	0.2236	0.2236
341026	2	HARRISONVILLE TEL CO	0.2291	0.2137	0.2239	0.2220
341032	2	HOME TEL CO-ST JACOB	0.1922	0.2055	0.1937	0.2042
341036	1	VERIZON N-IL(CONTEL)	0.1629	0.1595	0.1500	0.1037
341037	2	IL CONSOLIDATED TEL	0.1751	0.1751	0.1644	0.1855
341038	2	FRONTIER OF ILLINOIS	0.2150	0.1856	0.1173	0.0737
341043	2	LA HARPE TEL CO	0.1909	0.2051	0.2232	0.2915
341045	2	LEAF RIVER TEL CO	0.2876	0.2954	0.2727	0.3803
341047	2	MCDONOUGH TEL COOP	0.0000	0.0000	0.1988	0.2369
341048	2	MCNABB TEL CO	0.1812	0.2320	0.1461	0.1406
341049	2	MADISON TEL CO	0.2111	0.1983	0.1986	0.1986
341055	2	FRONTIER-MIDLAND	0.3228	0.2417	0.1662	0.1062
341057	2	GALLATIN RIVER COMM.	0.0000	0.0000	0.1611	0.2064
341058	2	MONTROSE MUTUAL TEL	0.1530	0.1530	0.1421	0.1626
341060	2	MOULTRIE INDEPENDENT	0.2120	0.2811	0.2196	0.1736
341061	2	FRONTIER-MT. PULASKI	0.1596	0.1459	0.0995	0.0768
341065	2	ODIN TEL EXCH INC	0.1957	0.1779	0.2037	0.2161
341066	2	ONEIDA TEL EXCHANGE	0.1862	0.1914	0.2000	0.2664
341067	2	FRONTIER-ORION	0.1887	0.1868	0.1692	0.1155
341073	2	FRONTIER-PRAIRIE	0.1666	0.1695	0.1409	0.0948
341079	2	FRONTIER-SCHUYLER	0.2346	0.2334	0.2391	0.1329
341088	2	WABASH TEL COOP, INC	0.1516	0.1516	0.1735	0.2085
341091	2	WOODHULL COMMUNITY	0.2011	0.2011	0.1844	0.2272
341093	2	YATES CITY TEL CO	0.1838	0.1733	0.1733	0.1410
341183	2	CITIZENS TELECOMM-IL	0.0000	0.0000	0.0000	0.1367
343035	1	VERIZON S-IL(ALLTEL)	0.1625	0.1719	0.1446	0.1055
345070	1	ILLINOIS BELL TEL CO	0.1574	0.1607	0.1583	0.1552
AVERAGE		INDIANA	0.1397	0.1397	0.1335	0.1153
320742	2	BLOOMINGDALE HOME	0.1492	0.1666	0.1694	0.1887
320747	2	CENTURYTEL-CENTR IN	0.1324	0.1405	0.1549	0.1523
320753	2	CLAY CTY RURAL COOP	0.2501	0.2245	0.2386	0.2310
320759	2	DAVIESS-MARTIN/RTC	0.0817	0.0826	0.0872	0.0898
320772	1	VERIZON N-IN	0.1459	0.1374	0.1235	0.0972
320775	2	HANCOCK TELECOM	0.0000	0.0000	0.1890	0.1890
320776	2	COMM CORP OF INDIANA	0.1349	0.1523	0.1444	0.1413
320779	1	VERIZON N-IN(CONTEL)	0.1650	0.1679	0.1613	0.0830
320788	2	MERCHANTS & FARMERS	0.1561	0.1157	0.1358	0.1396
320797	2	NEW PARIS TEL INC	0.1999	0.1972	0.1979	0.2034
320800	2	NORTHWESTERN INDIANA	0.2325	0.2047	0.2296	0.2288
320801	2	CENTURYTEL OF ODON	0.1288	0.1231	0.1245	0.1432
320819	2	SE INDIANA RURAL	0.1731	0.1728	0.1702	0.2054
320825	2	SUNMAN TELECOMM CORP	0.0000	0.0000	0.0000	0.0966
320828	2	FRONTIER-THORNTOWN	0.1476	0.1605	0.1580	0.1701
320832	1	UTC OF INDIANA	0.1686	0.2142	0.2057	0.1239
323034	1	VERIZON N-IN(ALLTEL)	0.1506	0.0915	0.0689	0.0903
325080	1	INDIANA BELL TEL CO	0.1341	0.1324	0.1279	0.1253
AVERAGE		IOWA	0.1708	0.1603	0.1407	0.1301
351096	2	HEARTLND-HICKORYTECH	0.0000	0.0000	0.1833	0.1836
351105	2	AYRSHIRE FARMERS MUT	0.1767	0.1789	0.1863	0.1832
351106	2	ALPINE COMM.	0.1819	0.1604	0.1632	0.1443
351110	2	BERNARD TEL CO INC	0.2562	0.3645	0.2936	0.3105
351127	2	FRONTIER OF IOWA	0.1845	0.1649	0.1389	0.0985
351158	2	MINBURN TELECOMM.	0.1232	0.1201	0.1367	0.1256

Table 8.11
Unweighted Interstate DEM Factors by Study Area

Study Area ID Code	Type	Study Area Name	1997	1998	1999	2000
		IOWA (CONT.)				
351167	2	ITS-IOWA TELECOM-NO	0.1492	0.1352	0.1226	0.1150
351170	2	ITS-IOWA TELECOM-SYS	0.1799	0.1684	0.1421	0.1287
351178	2	ITS - IOWA TELECOM	0.1577	0.1482	0.1359	0.1256
351214	2	KALONA COOP TEL CO	0.0000	0.0000	0.0000	0.1566
351229	2	LOST NATION-ELWOOD	0.6084	0.5870	0.4126	0.2612
351316	2	UNITED FARMERS TEL	0.6009	0.5778	0.5717	0.5169
351327	2	WEBB-DICKENS TEL	0.2276	0.2388	0.2391	0.2306
351346	2	ACE TEL ASSN-IA	0.2110	0.2053	0.2176	0.2204
351888	2	GRAND RIVER MUT-IA	0.1552	0.1702	0.1600	0.1442
355141	1	QWEST CORP-IA	0.1715	0.1615	0.1411	0.1323
AVERAGE		KANSAS	0.1627	0.1582	0.1483	0.1441
411317	2	UNITED OF EASTERN KS	0.1707	0.1770	0.2080	0.2004
411746	2	BLUE VALLEY TEL CO	0.2839	0.2394	0.2218	0.2218
411761	2	CUNNINGHAM TEL CO	0.1815	0.2162	0.2411	0.2742
411764	2	ELKHART TEL CO INC	0.2827	0.2762	0.3260	0.3359
411777	2	GOLDEN BELT TEL ASSN	0.2168	0.2321	0.2593	0.2593
411781	2	H & B COMMUNICATIONS	0.2370	0.4078	0.4726	0.4726
411782	2	HOME TEL CO	0.2418	0.2452	0.3158	0.3013
411785	2	J. B. N. TEL CO INC	0.1948	0.1454	0.1130	0.1273
411788	2	KANOKLA TEL ASSN-KS	0.2253	0.2044	0.2514	0.2514
411801	2	MADISON TEL., LLC	0.1732	0.1650	0.1546	0.1372
411807	2	MOKAN DIAL INC-KS	0.2105	0.1958	0.2313	0.2351
411808	2	MOUNDRIDGE TEL CO	0.2808	0.2942	0.2972	0.2369
411809	2	MUTUAL TEL CO	0.2144	0.1954	0.2159	0.2098
411814	2	PEOPLES TELECOM LLC	0.2338	0.1906	0.1818	0.1427
411817	2	PIONEER TEL ASSN INC	0.2126	0.2565	0.2090	0.1511
411818	2	CRAW-KAN TEL COOP	0.2947	0.2122	0.2064	0.2156
411820	2	RAINBOW TEL COOP	0.0000	0.0000	0.0000	0.2337
411826	2	RURAL TEL SERVICE CO	0.2308	0.2310	0.2718	0.3410
411827	2	S & T TEL COOP ASSN	0.2456	0.2490	0.2280	0.2272
411829	2	S & A TEL CO INC	0.1474	0.1257	0.1309	0.1116
411831	2	S. CENTRAL TEL - KS	0.2833	0.2362	0.1706	0.1967
411833	2	SOUTHERN KANSAS TEL	0.2477	0.1835	0.1762	0.2682
411835	2	SUNFLOWER TEL CO	0.1929	0.2409	0.2690	0.2882
411839	2	TRI-COUNTY TEL ASSN	0.0000	0.0000	0.0000	0.1613
411840	2	TWIN VALLEY TEL INC	0.2557	0.3336	0.3587	0.3587
411841	2	UNITED TEL ASSN	0.3121	0.2819	0.2916	0.3186
411842	2	UTC OF KANSAS	0.2262	0.1835	0.1714	0.1667
411847	2	WHEAT STATE TEL, INC	0.1486	0.1597	0.1816	0.2108
411849	2	WILSON TEL CO INC	0.1910	0.2007	0.3107	0.3097
411852	2	ZENDA TEL COMPANY	0.1548	0.1806	0.2072	0.2341
411957	2	UTC-MO DBA UTC-SE KS	0.3042	0.3085	0.2858	0.2988
412030	2	TOTAH TELEPHONE CO	0.2880	0.3788	0.4483	0.4483
415214	1	SOUTHWESTERN BELL-KS	0.1561	0.1528	0.1415	0.1371
AVERAGE		KENTUCKY	0.1169	0.1108	0.1029	0.0908
260401	2	DUO COUNTY TEL COOP	0.0000	0.0000	0.0000	0.0913
260402	2	ALLTEL KENTUCKY	0.1004	0.1022	0.1048	0.1919
260407	1	VERIZON SOUTH-KY	0.1206	0.1190	0.1180	0.0969
260410	1	VERIZON S-KY(CONTEL)	0.1249	0.1268	0.1272	0.0812
260411	2	LESLIE COUNTY TEL CO	0.0867	0.0856	0.0767	0.0654
260415	2	PEOPLES RURAL COOP	0.0000	0.0000	0.0000	0.0655
265061	1	CINCINNATI BELL-KY	0.1379	0.1194	0.1207	0.1155
265182	1	SO CENTRAL BELL-KY	0.1129	0.1067	0.0961	0.0854

Table 8.11
Unweighted Interstate DEM Factors by Study Area

Study Area ID Code	Type	Study Area Name	1997	1998	1999	2000
AVERAGE		LOUISIANA	0.1105	0.1016	0.0911	0.0850
270423	2	CENTURYTEL-CENTR LA	0.1202	0.1034	0.1039	0.1016
270424	2	CENTURYTEL-SE LA	0.0792	0.0789	0.0770	0.0734
270425	2	CAMERON TEL CO - LA	0.2401	0.1458	0.1472	0.1405
270427	2	CENTURYTEL-CHATHAM	0.1568	0.1367	0.1260	0.1198
270429	2	EAST ASCENSION TEL	0.1117	0.1164	0.1177	0.1212
270430	2	ELIZABETH TEL CO	0.1315	0.1286	0.1229	0.1032
270431	2	CENTURYTEL-NW LA	0.1804	0.1710	0.1722	0.1775
270433	2	LAFOURCHE TEL CO	0.1141	0.1102	0.0888	0.0802
270434	2	CENTURYTEL-EVANGELIN	0.0920	0.0809	0.0919	0.0978
270435	2	NORTHEAST LOUISIANA	0.0852	0.1115	0.1302	0.1155
270436	2	CENTURY NORTH LA	0.1548	0.1514	0.1629	0.1672
270438	2	RESERVE TEL CO	0.1159	0.1156	0.1135	0.1566
270439	2	CENTURYTEL-RINGGOLD	0.1254	0.1224	0.1176	0.1149
270440	2	CENTURYTEL - EAST LA	0.1542	0.1166	0.1191	0.1246
270441	2	STAR TEL CO	0.0870	0.0987	0.1128	0.1173
270442	2	CENTURYTEL-SW LA	0.1446	0.1460	0.1401	0.1431
275183	1	SO CENTRAL BELL-LA	0.1099	0.1011	0.0900	0.0836
AVERAGE		MAINE	0.1759	0.1724	0.1651	0.1554
100002	2	OXFORD WEST TEL CO	0.0000	0.2856	0.3092	0.2830
100003	2	LINCOLNVILLE TEL CO	0.2388	0.2349	0.2567	0.2583
100004	2	CHINA TEL CO.	0.2154	0.2375	0.2375	0.2375
100007	2	ISLAND TEL CO	0.2754	0.2903	0.2967	0.2522
100010	2	HAMPDEN TEL CO	0.1951	0.1953	0.1841	0.1665
100011	2	HARTLAND & ST ALBANS	0.1872	0.1917	0.1859	0.1742
100024	2	SOMERSET TEL CO	0.2110	0.1931	0.1939	0.1735
100025	2	STANDISH TEL CO	0.2555	0.2595	0.2595	0.2595
100027	2	UNION RIVER TEL CO	0.2266	0.2198	0.2137	0.2201
100029	2	UNITY TEL CO., INC.	0.2320	0.1817	0.1768	0.1503
100031	2	WARREN TEL CO	0.1506	0.1294	0.1531	0.1333
100034	2	WEST PENOBSCOT TEL	0.1711	0.1293	0.1707	0.1626
103313	2	NORTHLAND TEL CO-ME	0.1830	0.1704	0.1743	0.1654
103315	2	MID MAINE TELECOM	0.1471	0.1398	0.1186	0.1483
105111	1	VERIZON MAINE	0.1726	0.1692	0.1611	0.1517
AVERAGE		MARYLAND	0.1480	0.1439	0.1358	0.1408
185030	1	VERIZON MARYLAND INC	0.1480	0.1439	0.1358	0.1408
AVERAGE		MASSACHUSETTS	0.1708	0.1632	0.1603	0.1604
110037	2	RICHMOND TEL CO	0.2755	0.2230	0.2191	0.2021
115112	1	VERIZON MASS.	0.1708	0.1632	0.1603	0.0000
AVERAGE		MICHIGAN	0.1166	0.1167	0.1163	0.1079
310671	2	CENTURY TEL. MIDWEST	0.1224	0.1246	0.1298	0.1261
310672	2	COMM CORP OF MI	0.0000	0.1098	0.1056	0.0964
310677	2	ISLAND TEL CO	0.2250	0.2114	0.2065	0.1880
310679	2	BLOOMINGDALE TEL CO	0.1521	0.1713	0.1857	0.1931
310680	2	CHIPPEWA COUNTY TEL	0.1481	0.1765	0.1334	0.1305
310682	2	FRONTIER-MICHIGAN	0.1605	0.1347	0.1141	0.0920
310683	2	CARR TEL CO	0.1653	0.1939	0.1925	0.1849
310685	2	CHATHAM TEL CO - MI	0.1456	0.1664	0.1774	0.1893
310689	2	CENTURYTEL-UPPER MI	0.0000	0.1273	0.1249	0.1310
310691	2	DEERFIELD FARMERS	0.1995	0.2116	0.2160	0.2244
310695	1	VERIZON NORTH-MI	0.1076	0.1032	0.0959	0.0812
310702	2	CENTURY OF MICHIGAN	0.1287	0.1268	0.1340	0.1351
310704	2	ACE TEL OF MICHIGAN	0.2768	0.2783	0.2857	0.3037

Table 8.11
Unweighted Interstate DEM Factors by Study Area

Study Area ID Code	Type	Study Area Name	1997	1998	1999	2000
		MICHIGAN (CONT.)				
310711	2	MIDWAY TEL CO	0.2111	0.2024	0.1975	0.1264
310713	2	HIAWATHA TEL CO	0.1708	0.1738	0.1397	0.1523
310714	2	OGDEN TEL CO	0.1667	0.1669	0.1633	0.1669
310717	2	ONTONAGON COUNTY TEL	0.2265	0.2189	0.2028	0.1998
310720	2	PENINSULA TEL CO -MI	0.1937	0.2020	0.1901	0.2039
310721	2	PIGEON TEL CO	0.1418	0.1552	0.1506	0.1692
310726	2	SHIAWASSEE TEL CO	0.0000	0.0993	0.0972	0.0978
310728	2	SPRINGPORT TEL CO	0.1675	0.0972	0.0827	0.0660
310732	2	UPPER PENINSULA TEL	0.2133	0.1907	0.1857	0.1851
310734	2	WALDRON TEL CO	0.2401	0.1908	0.1898	0.1905
310737	2	WINN TEL CO	0.2168	0.2005	0.1802	0.1678
310738	2	WOLVERINE TEL CO	0.0978	0.1017	0.1033	0.1037
313033	1	VERIZON N-MI(ALLTEL)	0.1375	0.1309	0.1203	0.1175
315090	1	MICHIGAN BELL TEL CO	0.1167	0.1174	0.1178	0.1118
AVERAGE		MINNESOTA	0.1463	0.1470	0.1428	0.1263
361123	2	CITIZENS-MN-LAKES	0.1221	0.1175	0.1068	0.1221
361346	2	ACE TEL ASSN-MN	0.3495	0.3579	0.3565	0.3585
361350	2	ARVIG TEL CO	0.2077	0.1959	0.1977	0.1917
361357	2	BLACKDUCK TEL CO	0.1977	0.1955	0.2154	0.2329
361367	2	FRONTIER-MINNESOTA	0.1611	0.1546	0.1407	0.1132
361370	2	CLARA CITY TEL EXCH	0.1404	0.1346	0.1202	0.1100
361374	2	ARROWHEAD COMM CORP	0.1750	0.1827	0.2211	0.1784
361383	2	EAGLE VALLEY TEL CO	0.0000	0.0000	0.0000	0.1209
361385	2	EAST OTTER TAIL TEL	0.1722	0.1603	0.1604	0.1869
361387	2	EMILY COOP TEL CO	0.1947	0.1788	0.2141	0.2482
361391	2	FELTON TEL CO. INC.	0.1608	0.1702	0.1712	0.1670
361395	2	GARDEN VALLEY TEL CO	0.1796	0.1753	0.1784	0.1857
361399	2	GRANADA TEL CO	0.1499	0.1652	0.1084	0.1486
361410	2	JOHNSON TEL CO	0.1602	0.1763	0.1784	0.1949
361414	2	LAKEDALE TEL CO	0.1379	0.1723	0.2064	0.2234
361433	2	MID STATE TEL CO	0.1409	0.1337	0.1375	0.1301
361442	2	NEW ULM TELECOM, INC	0.1566	0.1448	0.1482	0.1528
361445	2	CENTURYTEL-MINNESOTA	0.0000	0.1498	0.1559	0.1565
361451	2	PAUL BUNYAN RURAL	0.1415	0.1501	0.1490	0.1594
361453	2	PEOPLES TEL CO - MN	0.2000	0.2032	0.2202	0.2191
361454	2	PINE ISLAND TEL CO	0.1141	0.1215	0.1151	0.1162
361456	2	UTC OF MINNESOTA	0.1334	0.1471	0.1617	0.1239
361483	2	SLEEPY EYE TEL CO	0.1715	0.1660	0.1598	0.1542
361491	2	TWIN VALLEY-ULEN TEL	0.1929	0.1718	0.1753	0.1799
361501	2	WEST CENTRAL TEL	0.0000	0.0000	0.0000	0.1611
365142	1	QWEST CORP-MN	0.1457	0.1463	0.1416	0.1250
367123	1	CITIZENS-MN-SOUTH	0.1500	0.1401	0.1223	0.1500
AVERAGE		MISSISSIPPI	0.1358	0.1287	0.1180	0.1068
280446	2	BAY SPRINGS TEL CO	0.1319	0.1261	0.1297	0.1274
280448	2	CALHOUN CITY TEL CO	0.0000	0.0000	0.1748	0.1655
280452	2	DELTA TEL CO	0.1297	0.1076	0.1099	0.1153
280453	2	ALLTEL MISSISSIPPI	0.1246	0.1231	0.1302	0.2047
280454	2	FRANKLIN TEL CO - MS	0.1267	0.1186	0.1291	0.1120
280456	2	GEORGETOWN TEL CO	0.2183	0.1263	0.1259	0.1016
280457	2	LAKESIDE TEL. CO.	0.1748	0.1882	0.1921	0.2089
280458	2	CENTURYTEL - N. MISS	0.1661	0.1717	0.1690	0.1664
280461	2	NOXAPATER TEL CO	0.0913	0.0856	0.1010	0.1340
280466	2	SLEDGE TEL CO	0.1176	0.1195	0.0856	0.0827
283301	2	SOUTHEAST MS TEL CO	0.1949	0.1680	0.1583	0.1445

Table 8.11
Unweighted Interstate DEM Factors by Study Area

Study Area ID Code	Type	Study Area Name	1997	1998	1999	2000
		MISSISSIPPI (CONT.)				
285184	1	SO CENTRAL BELL-MS	0.1355	0.1282	0.1170	0.1052
AVERAGE		MISSOURI	0.1429	0.1432	0.1370	0.1198
420463	2	BPS TEL. CO.	0.2211	0.1914	0.1691	0.2624
420472	2	CASS COUNTY TEL. CO.	0.2940	0.3413	0.3499	0.3487
421186	1	GTE-MW-VERIZON(GTE)	0.1295	0.1113	0.1014	0.0952
421789	1	KS ST DBA VERIZON MW	0.1313	0.1114	0.0699	0.1786
421807	2	MOKAN DIAL INC-MO	0.0856	0.0776	0.0955	0.0819
421846	1	GTE-MW VERIZON-MO	0.1520	0.1364	0.1167	0.0865
421864	2	CHARITON VALLEY TEL	0.1416	0.1673	0.1867	0.2045
421865	2	CITIZENS TEL CO - MO	0.1672	0.1964	0.2215	0.2603
421866	2	OZARK TEL. CO.	0.4515	0.4280	0.2770	0.2658
421882	2	FIDELITY TEL CO	0.1543	0.1605	0.1575	0.1401
421885	2	ALLTEL MISSOURI	0.1656	0.1592	0.1658	0.1697
421886	2	GOODMAN TEL CO	0.2665	0.2581	0.2845	0.2892
421888	2	GRAND RIVER MUT-MO	0.1759	0.2055	0.2271	0.2215
421890	2	GREEN HILLS TEL CORP	0.1466	0.1014	0.1204	0.1293
421901	2	KINGDOM TELEPHONE CO	0.1619	0.1830	0.2215	0.2269
421908	2	LE-RU TELEPHONE CO	0.2982	0.2375	0.1728	0.2708
421912	2	MCDONALD COUNTY TEL	0.0000	0.2678	0.3017	0.3368
421914	2	MARK TWAIN RURAL TEL	0.1842	0.2312	0.2516	0.2773
421917	2	MID-MISSOURI TEL CO	0.1822	0.2051	0.2181	0.2551
421922	1	GTE MW VERIZON-MO	0.1685	0.1640	0.1502	0.1095
421928	2	NEW LONDON TEL CO	0.1277	0.1296	0.1431	0.1311
421929	2	HOLWAY TEL CO	0.1866	0.1863	0.1695	0.1695
421931	2	NE MISSOURI RURAL	0.2197	0.2365	0.2588	0.2913
421934	2	ORCHARD FARM TEL CO	0.0880	0.1022	0.0999	0.0837
421935	2	OREGON FARMERS MUT	0.0000	0.0000	0.0000	0.1836
421949	2	STEELVILLE TEL EXCH	0.1220	0.1220	0.2388	0.2415
421951	2	STOUTLAND TEL CO	0.1325	0.1167	0.1289	0.1537
421957	2	UTC OF MISSOURI	0.1862	0.2138	0.1924	0.1038
425213	1	SOUTHWESTERN BELL-MO	0.1375	0.1359	0.1293	0.1221
AVERAGE		MONTANA	0.2168	0.2207	0.2162	0.1794
482235	2	BLACKFOOT TEL COOP	0.3210	0.3073	0.3042	0.3176
482241	2	HOT SPRINGS TEL CO	0.2452	0.2350	0.2253	0.2345
482242	2	INTERBEL TEL COOP	0.3468	0.3969	0.3708	0.3831
482244	2	LINCOLN TEL CO INC	0.3434	0.3573	0.3833	0.3809
482246	2	MID-RIVERS TEL COOP	0.2448	0.2675	0.2678	0.2750
482247	2	NEMONT TEL COOP-MT	0.2838	0.2747	0.2746	0.2773
482248	2	NORTHERN TEL COOP	0.3100	0.2717	0.3161	0.3048
482249	2	CENTURYTEL-MONTANA	0.2161	0.2205	0.2209	0.2442
482250	2	PROJECT TEL CO	0.2776	0.2733	0.2836	0.3103
482251	2	RANGE TEL COOP-MT	0.2715	0.2585	0.2589	0.2660
482254	2	SOUTHERN MONTANA TEL	0.3469	0.3630	0.3779	0.3874
482255	2	3-RIVERS TEL COOP	0.2401	0.2590	0.3058	0.3617
482257	2	TRIANGLE TEL COOP	0.2577	0.2787	0.2726	0.2617
483308	2	CLARK FORK TELECOM	0.3550	0.3488	0.3689	0.3687
483310	2	CENTRAL MONTANA	0.2989	0.3092	0.2773	0.2522
484322	2	CITIZENS-MONTANA	0.2357	0.2504	0.2646	0.2190
485104	1	QWEST CORP-MT	0.2066	0.2109	0.2047	0.1583
AVERAGE		NEBRASKA	0.1747	0.1776	0.1766	0.1603
371128	2	CITIZENS-NE-FT KEARN	0.1508	0.1482	0.1340	0.1367
371516	2	ARAPAHOE TEL CO	0.2202	0.1981	0.1891	0.1921
371517	2	ARLINGTON TEL CO	0.1442	0.1167	0.0875	0.1012

Table 8.11
Unweighted Interstate DEM Factors by Study Area

Study Area ID Code	Type	Study Area Name	1997	1998	1999	2000
		NENRASKA (CONT.)				
371518	2	ELSIE COMM., INC.	0.2729	0.2667	0.2667	0.1926
371524	2	BLAIR TEL CO	0.2170	0.1773	0.1256	0.1302
371525	2	THREE RIVER TELCO	0.2292	0.1886	0.1916	0.2163
371526	2	CAMBRIDGE TEL CO -NE	0.1888	0.1719	0.1457	0.1125
371531	2	CLARKS TEL CO	0.1588	0.1654	0.1667	0.1381
371534	2	COZAD TEL CO	0.2136	0.2044	0.2530	0.2551
371536	2	CURTIS TEL CO	0.2152	0.2138	0.1764	0.1477
371537	2	DALTON TEL CO, INC	0.3090	0.3244	0.3326	0.2865
371540	2	DILLER TEL CO	0.2711	0.2127	0.1997	0.2086
371542	2	EASTERN NEBRASKA TEL	0.2304	0.2089	0.1820	0.1681
371553	2	GLENWOOD TEL MEMBER	0.1665	0.1665	0.1898	0.2053
371557	2	HARTMAN TEL EXCH INC	0.3548	0.3518	0.2777	0.2412
371558	2	HEMINGFORD COOP TEL	0.1859	0.1788	0.2070	0.1811
371567	2	KEYSTONE-ARTHUR TEL	0.3622	0.3417	0.2801	0.2192
371568	1	ALLTEL NEBRASKA, INC	0.1635	0.1707	0.1653	0.1653
371574	2	NEBRASKA CENTRAL TEL	0.1960	0.1986	0.2115	0.1807
371576	2	NORTHEAST NEBRASKA	0.0000	0.0000	0.0000	0.1656
371577	2	GREAT PLAINS COMMUN	0.2180	0.2095	0.1969	0.2013
371586	2	ROCK COUNTY TEL CO	0.1801	0.1716	0.1343	0.1386
371591	2	SE NEBRASKA TEL CO	0.6079	0.2430	0.2485	0.1848
371592	2	STANTON TELECOM INC.	0.4347	0.3843	0.3783	0.2809
371595	2	UTC OF THE WEST-NE	0.2027	0.2238	0.2324	0.2085
371597	2	WAUNETA TEL CO	0.2134	0.2226	0.2412	0.2382
372455	2	BENKELMAN TEL CO	0.2200	0.2329	0.2574	0.2290
375143	1	QWEST CORP-NE	0.1719	0.1782	0.1803	0.1551
AVERAGE		NEVADA	0.2149	0.1841	0.1760	0.1619
552220	2	FILER MUTUAL TEL -NV	0.5269	0.4179	0.3853	0.4951
552223	2	CENTURY-GEM STATE-NV	0.3095	0.3004	0.2698	0.3406
552233	2	RURAL TEL CO - NV	0.4437	0.2580	0.2227	0.2385
552284	2	BEEHIVE TEL CO - NV	0.1737	0.5708	0.6280	0.5255
552302	1	VERIZON CALIF-NV	0.4056	0.4056	0.4056	0.1418
552348	1	CENTEL OF NV	0.2122	0.1900	0.1874	0.1572
552349	2	CHURCHILL-CC COMM.	0.3481	0.3366	0.3486	0.3578
552351	2	LINCOLN CTY TEL SYS	0.3504	0.3307	0.3514	0.3518
552353	2	MOAPA VALLEY TEL CO.	0.2868	0.2970	0.3104	0.2815
552356	2	RIO VIRGIN TEL CO	0.3809	0.2817	0.3568	0.4220
553304	2	HUMBOLDT TEL CO	0.4020	0.4091	0.3922	0.4121
554431	2	CITIZENS NV-NORTH	0.2756	0.3090	0.2296	0.1521
554432	2	CITIZENS NV-SOUTH	0.2617	0.2759	0.3012	0.2695
555173	1	NEVADA BELL	0.1965	0.1391	0.1223	0.1701
AVERAGE		NEW HAMPSHIRE	0.2490	0.2351	0.2354	0.2381
120038	2	BRETTON WOODS TEL CO	0.5327	0.5809	0.5842	0.5820
120039	2	GRANITE STATE TEL	0.2772	0.2799	0.2848	0.2770
120045	2	KEARSARGE TEL CO	0.3120	0.2881	0.2899	0.2806
120047	2	MERRIMACK COUNTY TEL	0.3554	0.2679	0.2597	0.2504
120049	2	UNION TEL CO	0.3160	0.1845	0.1642	0.1792
120050	2	WILTON TEL CO - NH	0.2593	0.2760	0.2758	0.2564
123321	2	MCTA, INC.	0.3115	0.3196	0.2797	0.2333
125113	1	VERIZON NEWHAMPSHIRE	0.2467	0.2333	0.2343	0.0000
AVERAGE		NEW JERSEY	0.1996	0.1873	0.1803	0.1725
160135	2	WARWICK VALLEY-NJ	0.2355	0.2355	0.2275	0.2275
160138	1	UNITED TEL - NJ, INC	0.2336	0.2463	0.1797	0.1387
165120	1	VERIZON NEW JERSEY	0.1987	0.1852	0.1803	0.1741

Table 8.11
Unweighted Interstate DEM Factors by Study Area

Study Area ID Code	Type	Study Area Name	1997	1998	1999	2000
AVERAGE		NEW MEXICO	0.1960	0.1938	0.1843	0.1719
491164	2	VALOR-NM#1	0.2448	0.2366	0.2169	0.2169
491193	2	VALOR-NM#2	0.1783	0.1713	0.1679	0.1679
492066	2	DELL TEL CO-OP - NM	0.3207	0.3310	0.3010	0.3078
492176	2	VALLEY TEL COOP - NM	0.3515	0.3699	0.3239	0.2292
492259	2	BACA VALLEY TEL CO	0.3330	0.3332	0.2659	0.2155
492262	2	ENMR TEL COOP INC-NM	0.3043	0.3101	0.2863	0.2988
492263	2	LA JICARITA RURAL	0.1677	0.2009	0.2188	0.2233
492264	2	LEACO RURAL TEL COOP	0.3646	0.3646	0.2354	0.2459
492265	2	TULAROSA BASIN TEL.	0.2289	0.2132	0.1766	0.1635
492268	2	WESTERN NEW MEXICO	0.3060	0.2925	0.2904	0.2779
492270	2	PENASCO VALLEY TEL	0.3391	0.3402	0.3597	0.3675
492272	2	ROOSEVELT CNTY RURAL	0.1969	0.2028	0.2525	0.2298
492274	2	CENTURYTEL SW-NM	0.3064	0.3225	0.3053	0.3219
494449	2	NAVAJO COMMUN-NM	0.4244	0.4351	0.2967	0.3125
495105	1	QWEST CORP-NM	0.1893	0.1879	0.1802	0.1669
AVERAGE		NEW YORK	0.1503	0.1486	0.1407	0.1278
150071	2	ARMSTRONG TEL CO-NY	0.1654	0.1337	0.1232	0.1546
150072	2	FRONTIER-AUSABLE VAL	0.1915	0.1954	0.1756	0.2113
150073	2	BERKSHIRE TEL CORP	0.1686	0.1686	0.1716	0.1797
150077	2	CHAMPLAIN TEL CO	0.2403	0.2318	0.2410	0.2256
150078	2	CHAUTAUQUA & ERIE	0.2030	0.2030	0.2116	0.2244
150079	2	CHAZY & WESTPORT	0.1564	0.1480	0.1349	0.1468
150081	2	CITIZENS HAMMOND NY	0.1560	0.1917	0.2123	0.1894
150084	2	TACONIC TEL CORP	0.2482	0.2638	0.2690	0.2629
150085	2	CROWN POINT TEL CORP	0.1509	0.1509	0.1461	0.1598
150089	2	DEPOSIT TEL CO	0.1431	0.1430	0.1509	0.1475
150091	2	DUNKIRK & FREDONIA	0.1476	0.1466	0.1325	0.1317
150092	2	EDWARDS TEL CO	0.1089	0.0932	0.0958	0.0900
150093	2	EMPIRE TEL CORP	0.1842	0.1750	0.1623	0.0994
150095	2	FISHERS ISLAND TEL	0.5192	0.5704	0.5750	0.5666
150097	2	GERMANTOWN TEL CO	0.1095	0.1053	0.1021	0.1054
150099	2	HANCOCK TEL CO	0.2713	0.2739	0.2682	0.2977
150100	2	FRONTIER COMM OF NY	0.2331	0.1469	0.1085	0.0849
150104	2	MARGARETVILLE TEL CO	0.2122	0.2335	0.2455	0.2455
150105	2	MIDDLEBURGH TEL CO	0.1733	0.1750	0.1881	0.2076
150106	2	ALLTEL NY-FULTON	0.1138	0.1151	0.1172	0.1406
150107	2	NEWPORT TEL CO	0.0867	0.0697	0.1021	0.1030
150108	2	NICHOLVILLE TEL CO	0.1308	0.1300	0.0541	0.0570
150109	2	ALLTEL NY-JAMESTOWN	0.1480	0.1491	0.1511	0.1559
150110	2	OGDEN TEL CO	0.1622	0.1622	0.1622	0.1622
150111	2	ONEIDA COUNTY RURAL	0.1117	0.1150	0.1075	0.1166
150113	2	ALLTEL NY-RED JACKET	0.1864	0.1704	0.1810	0.1641
150114	2	ORISKANY FALLS TEL	0.1040	0.0935	0.0920	0.0928
150116	2	PATTERSONVILLE TEL	0.1858	0.2113	0.2496	0.2875
150118	2	PORT BYRON TEL CO	0.1037	0.0967	0.0873	0.0892
150121	1	FRONTIER-ROCHESTER	0.1586	0.1057	0.1106	0.1134
150122	2	FRONTIER-SENECA GORH	0.1711	0.1592	0.1126	0.0986
150128	2	FRONTIER-SYLVAN LAKE	0.1340	0.1374	0.1438	0.1447
150129	2	TOWNSHIP TEL CO	0.1371	0.1302	0.1110	0.1205
150131	2	TRUMANSBURG TEL CO.	0.1735	0.1447	0.1535	0.0997
150133	2	VERNON TEL CO	0.1275	0.1197	0.1111	0.1080
150135	2	WARWICK VALLEY-NY	0.2588	0.2588	0.2492	0.2492
154532	1	CITIZENS TELECOM-NY	0.1398	0.1897	0.1777	0.1539
154533	1	CITIZENS-RED HOOK	0.2144	0.1904	0.1767	0.1286
154534	1	CITIZENS-WEST. CNTY	0.1349	0.1732	0.2196	0.1546

Table 8.11
Unweighted Interstate DEM Factors by Study Area

Study Area ID Code	Type	Study Area Name	1997	1998	1999	2000
		NEW YORK (CONT.)				
155130	1	VERZION NEW YORK	0.1494	0.1500	0.1410	0.1276
AVERAGE		NORTH CAROLINA	0.1328	0.1347	0.1212	0.1152
230468	2	ATLANTIC MEMBERSHIP	0.1810	0.1939	0.1907	0.1930
230469	2	BARNARDSVILLE TEL CO	0.1259	0.1248	0.1370	0.1395
230470	1	CAROLINA TEL & TEL	0.1304	0.1743	0.1679	0.1359
230471	2	CENTEL OF NC	0.1007	0.1992	0.1567	0.1049
230473	2	CITIZENS TEL CO	0.2062	0.2086	0.2053	0.2258
230474	2	CONCORD TEL CO	0.1403	0.1407	0.1193	0.1267
230476	2	ALLTEL CAROLINA-NO	0.1368	0.1389	0.1402	0.1854
230479	1	VERIZON SOUTH-NC	0.1259	0.1181	0.1057	0.1205
230483	2	LEXCOM TELEPHONE CO.	0.1030	0.1044	0.1069	0.1078
230498	2	SALUDA MOUNTAIN TEL	0.2296	0.2192	0.2520	0.2641
230502	2	STAR MEMBERSHIP CORP	0.1781	0.1782	0.1783	0.1781
230509	1	VERIZON S-NC(CONTEL)	0.1512	0.1462	0.1417	0.1168
230510	2	WILKES MEMBERSHIP	0.0742	0.0789	0.0787	0.0753
235193	1	SOUTHERN BELL-NC	0.1354	0.1150	0.1011	0.1029
AVERAGE		NORTH DAKOTA	0.1864	0.1798	0.1664	0.1533
381131	2	CITIZENS TELECOMM-ND	0.0000	0.0000	0.0000	0.1789
381447	2	NORTH DAKOTA TEL CO	0.2444	0.2556	0.2585	0.2580
381604	2	BEK COMM. COOP.	0.1940	0.1943	0.2006	0.2270
381607	2	CONSOLIDATED TELCOM	0.2585	0.2643	0.2687	0.3162
381610	2	DAKOTA CENTRAL COOP	0.2370	0.2541	0.2624	0.2879
381611	2	DICKEY RURAL COOP	0.0000	0.0000	0.0000	0.2970
381616	2	INTER-COMMUNITY TEL	0.2520	0.2430	0.2833	0.3349
381617	2	MIDSTATE TEL CO	0.3430	0.3316	0.3536	0.3603
381630	2	POLAR COMM MUT AID	0.2343	0.2218	0.2024	0.1915
381632	2	RESERVATION TEL COOP	0.1992	0.2149	0.2526	0.2716
381637	2	W. RIVER TELECOM.	0.2124	0.2291	0.2556	0.2548
385144	1	QWEST CORP-ND	0.1776	0.1688	0.1523	0.1365
AVERAGE		NORTHERN MARIANA ISLANDS	0.1365	0.1340	0.1250	0.1409
653700	2	MICRONESIAN TELECOMM	0.1365	0.1340	0.1250	0.1409
AVERAGE		OHIO	0.1205	0.1233	0.1190	0.1060
300597	2	THE CHILLICOTHE TEL	0.1259	0.1218	0.0802	0.0858
300598	2	MCCLURE TEL CO	0.2063	0.2417	0.1972	0.1983
300607	2	CONTINENTAL OF OHIO	0.1077	0.1167	0.1144	0.1159
300612	2	FARMERS MUTUAL TEL	0.1755	0.1706	0.1405	0.1352
300613	2	LITTLE MIAMI COMM.	0.1230	0.1192	0.1182	0.1136
300615	1	VERIZON NORTH-OH	0.1137	0.1117	0.1089	0.0792
300630	2	CENTURYTEL OF OHIO	0.1527	0.1589	0.1492	0.1437
300644	2	THE NOVA TEL CO	0.1545	0.2003	0.2021	0.2205
300649	2	ORWELL TEL CO	0.0000	0.4049	0.0678	0.1431
300658	2	SYCAMORE TEL CO	0.1588	0.1923	0.2256	0.2353
300661	1	UTC OF OHIO	0.1481	0.1610	0.1602	0.1111
300665	2	ALLTEL OHIO INC.	0.1291	0.1348	0.1326	0.1566
300666	2	WESTERN RESERVE TEL	0.1541	0.1546	0.1502	0.1666
300682	2	FRONTIER-MI-OH	0.3139	0.2815	0.2221	0.2222
305062	1	CINCINNATI BELL-OH	0.1191	0.1167	0.1040	0.0987
305150	1	OHIO BELL TEL CO	0.1168	0.1193	0.1157	0.1113
AVERAGE		OKLAHOMA	0.1505	0.1399	0.1375	0.1371
431165	2	VALOR-OK	0.1435	0.1360	0.1106	0.1106
431788	2	KANOKLA TEL ASSN-OK	0.3183	0.3277	0.3200	0.3200

Table 8.11
Unweighted Interstate DEM Factors by Study Area

Study Area ID Code	Type	Study Area Name	1997	1998	1999	2000
		OKLAHOMA (CONT.)				
431831	2	S. CENTRAL TEL - OK	0.2758	0.1850	0.7225	0.8522
431965	2	ALLTEL OKLAHOMA INC	0.2034	0.1696	0.1811	0.1979
431966	2	ATLAS TEL CO	0.2767	0.2787	0.2788	0.2783
431969	2	BIXBY TEL CO	0.1030	0.1227	0.1177	0.0977
431974	2	CANADIAN VALLEY TEL	0.2328	0.2059	0.2084	0.2441
431976	2	CARNEGIE TEL CO INC	0.2066	0.2014	0.2051	0.2546
431977	2	CENTRAL OKLAHOMA TEL	0.1299	0.1306	0.1329	0.1330
431979	2	CHEROKEE TEL CO	0.2278	0.2331	0.2292	0.2283
431980	2	CHICKASAW TEL CO	0.2794	0.2648	0.1788	0.1659
431981	2	CHOUTEAU TEL CO	0.1623	0.1426	0.1507	0.1507
431982	2	CIMARRON TEL CO	0.0000	0.0000	0.1338	0.1611
431984	2	OKLAHOMA COMM SYSTEM	0.1144	0.1217	0.1162	0.1035
431985	2	CROSS TEL CO	0.1889	0.1886	0.2077	0.1769
431988	2	DOBSON TEL CO	0.2043	0.2037	0.2218	0.2218
431994	2	GRAND TEL CO INC	0.2071	0.2160	0.2154	0.2181
431995	2	HINTON TEL CO	0.1871	0.1698	0.1470	0.1607
432006	2	MCLOUD TEL CO	0.1279	0.1406	0.1441	0.1441
432010	2	MID-AMERICA TEL INC	0.1855	0.1658	0.1675	0.1294
432011	2	OKLAHOMA ALLTEL, INC	0.2042	0.1848	0.1945	0.2430
432013	2	OKLAHOMA TEL & TEL	0.1914	0.1655	0.1693	0.1997
432014	2	OKLAHOMA WESTERN TEL	0.2023	0.2139	0.2049	0.2050
432016	2	PANHANDLE TEL COOP	0.3667	0.3821	0.3487	0.4030
432017	2	PINE TELEPHONE CO	0.2372	0.2664	0.2664	0.2165
432018	2	PIONEER TEL COOP INC	0.1791	0.1815	0.1764	0.1573
432020	2	POTTAWATOMIE TEL CO	0.1499	0.1462	0.1736	0.1709
432022	2	SALINA-SPAVINAW TEL	0.1776	0.1999	0.2136	0.1971
432025	2	SW OKLAHOMA TEL CO	0.2137	0.2036	0.2036	0.2094
432029	2	TERRAL TEL CO	0.3078	0.3078	0.2755	0.2606
432030	2	TOTAH TELEPHONE CO	0.2417	0.3010	0.3291	0.3291
432032	2	VALLIANT TEL CO	0.1655	0.1586	0.1817	0.2076
432034	2	WYANDOTTE TEL CO	0.3638	0.3367	0.3338	0.3343
435215	1	SOUTHWESTERN BELL-OK	0.1469	0.1352	0.1352	0.1341
AVERAGE		OREGON	0.1739	0.1665	0.1573	0.1361
532226	2	MIDVALE TEL EXCH -OR	0.3627	0.3659	0.4072	0.2567
532359	2	BEAVER CREEK COOP	0.1610	0.1662	0.1663	0.1637
532361	2	CENTURYTEL-EA OREGON	0.2083	0.1922	0.2192	0.2007
532362	2	CANBY TEL ASSN	0.1655	0.1668	0.1725	0.1815
532363	2	CLEAR CREEK MUTUAL	0.1562	0.1596	0.1651	0.1612
532364	2	COLTON TEL CO	0.1733	0.1824	0.1719	0.1514
532369	2	EAGLE TEL SYSTEMS	0.2946	0.2985	0.2998	0.3038
532371	2	CASCADE UTIL INC	0.1393	0.1459	0.1846	0.1904
532373	2	GERVAIS TELEPHONE CO	0.0000	0.1242	0.1399	0.1421
532375	2	ROOME TELECOMM INC	0.3074	0.2620	0.2395	0.1915
532376	2	HELIX TEL CO.	0.3124	0.3574	0.4128	0.4539
532377	2	HOME TELEPHONE CO	0.2238	0.2154	0.2213	0.1947
532378	2	TRANS-CASCADES TEL	0.2585	0.1819	0.2831	0.3506
532383	2	MOLALLA TEL CO.	0.1607	0.1665	0.1582	0.1764
532384	2	MONITOR COOP TEL	0.2003	0.1985	0.2010	0.2175
532385	2	MONROE TELEPHONE CO.	0.2166	0.2241	0.2198	0.2316
532387	2	NEHALEM TEL & TEL	0.2534	0.2606	0.2525	0.2604
532388	2	NORTH STATE TEL CO.	0.3161	0.3212	0.2690	0.2481
532389	2	OREGON TEL CORP	0.2803	0.2788	0.3075	0.3112
532390	2	OREGON-IDAHO UTIL.	0.4439	0.4323	0.4111	0.4413
532392	2	PINE TEL SYSTEM INC.	0.2929	0.3071	0.3189	0.3154
532393	2	PIONEER TEL COOP	0.2040	0.1959	0.2073	0.1960

Table 8.11
Unweighted Interstate DEM Factors by Study Area

Study Area ID Code	Type	Study Area Name	1997	1998	1999	2000
		OREGON (CONT.)				
532397	2	SCIO MUTUAL TEL ASSN	0.1718	0.1795	0.1859	0.1800
532400	2	UTC OF THE NW - OR	0.2128	0.2191	0.2345	0.1445
532404	2	ASOTIN TEL - OR	0.4311	0.4334	0.4247	0.4422
532416	1	VERIZON N'WEST-OR	0.1638	0.1510	0.1378	0.1174
532456	2	MALHEUR HOME TEL CO	0.2488	0.2351	0.2561	0.2435
533401	2	CITIZENS-OREGON	0.2334	0.2229	0.1513	0.1215
535163	1	QWEST CORP-OR	0.1728	0.1657	0.1550	0.1396
AVERAGE		PENNSYLVANIA	0.1409	0.1394	0.1283	0.1185
170149	2	FRONTIER-BREEZEWOOD	0.2570	0.2601	0.2683	0.2701
170152	2	FRONTIER-CANTON	0.1696	0.1718	0.1740	0.1751
170168	2	FRONTIER-PA	0.1840	0.1843	0.1905	0.1886
170169	1	VERIZON NORTH-PA	0.1311	0.1320	0.1274	0.0878
170170	1	VERIZON N-PA(CONTEL)	0.1305	0.1302	0.1271	0.0871
170176	2	ALLTEL PENNSYLVANIA	0.1274	0.1236	0.1245	0.1139
170177	2	LACKAWAXEN TEL CO	0.4291	0.4389	0.4079	0.4031
170178	2	FRONTIER-LAKEWOOD	0.1269	0.1324	0.1404	0.1401
170183	2	MAHANOY & MAHANTONGO	0.1236	0.1207	0.1213	0.1055
170189	2	ARMSTRONG TEL CO-PA	0.1668	0.1624	0.1596	0.1616
170192	2	NORTH PENN TEL CO	0.3151	0.3288	0.3781	0.3781
170194	2	FRONTIER-OSWAYO RIVR	0.2589	0.2574	0.2789	0.2987
170201	1	VERIZON N-PA(QUAKER)	0.1844	0.1794	0.1814	0.1179
170206	2	SUGAR VALLEY TEL CO	0.1680	0.1312	0.1538	0.1448
170209	1	UTC OF PENNSYLVANIA	0.1459	0.1775	0.1576	0.1153
175000	1	VERIZON PENNSYLVANIA	0.1413	0.1377	0.1260	0.1225
AVERAGE		PUERTO RICO	0.1427	0.1497	0.1644	0.1421
633200	1	P R T C - CENTRAL	0.1440	0.1450	0.1559	0.1229
633201	1	PUERTO RICO TEL CO	0.1425	0.1504	0.1657	0.1455
AVERAGE		RHODE ISLAND	0.1938	0.1804	0.1785	0.1758
585114	1	VERIZON RHODE ISLAND	0.1938	0.1804	0.1785	0.1758
AVERAGE		SOUTH CAROLINA	0.1466	0.1400	0.1285	0.1170
240479	1	VERIZON SOUTH-SC	0.1721	0.1738	0.1624	0.1254
240506	2	UTC OF THE CAROLINAS	0.1696	0.1753	0.1807	0.1429
240512	2	BLUFFTON TEL. CO.	0.3525	0.3525	0.3525	0.2827
240517	2	ALLTEL SO CAROLINA	0.1493	0.1447	0.1450	0.1578
240520	2	FARMERS TEL COOP	0.1346	0.1294	0.1286	0.1338
240521	2	FORT MILL TEL CO	0.2476	0.2474	0.2782	0.2787
240523	2	HARGRAY TEL CO	0.4268	0.4268	0.2129	0.2135
240526	1	VERIZON S-SC(CONTEL)	0.2004	0.2002	0.1886	0.0861
240527	2	HOME TEL CO	0.1361	0.1235	0.1282	0.1345
240528	2	HORRY TEL COOP	0.2238	0.2297	0.2265	0.2208
240531	2	LANCASTER TEL CO	0.1079	0.1210	0.1393	0.1426
240533	2	MCCLELLANVILLE TEL	0.1544	0.1481	0.1433	0.1491
240538	2	PIEDMONT RURAL COOP	0.0000	0.0000	0.1182	0.1254
240539	2	PBT TELECOM, INC.	0.0925	0.1074	0.1109	0.1191
240542	2	ROCK HILL TEL CO	0.1557	0.1534	0.1851	0.1876
240550	2	WEST CAROLINA RURAL	0.0000	0.0000	0.1525	0.1991
240551	2	WILLISTON TEL CO	0.0954	0.0954	0.1019	0.1032
245194	1	SOUTHERN BELL-SC	0.1339	0.1247	0.1134	0.1046
AVERAGE		SOUTH DAKOTA	0.2252	0.2464	0.2664	0.2639
391647	2	CHEYENNE RIVER SIOUX	0.1779	0.2293	0.2388	0.2338
391652	2	DAKOTA COMM TEL.	0.2072	0.1745	0.2103	0.1780

Table 8.11
Unweighted Interstate DEM Factors by Study Area

Study Area ID Code	Type	Study Area Name	1997	1998	1999	2000
		SOUTH DAKOTA (CONT.)				
391659	2	GOLDEN WEST TELECOMM	0.1881	0.1840	0.2008	0.1890
391666	2	JEFFERSON TEL CO -SD	0.5270	0.4770	0.4911	0.5453
391667	2	KADOKA TELEPHONE CO	0.2821	0.2812	0.2430	0.2040
391668	2	KENNEBEC TEL CO	0.2601	0.2707	0.2327	0.1548
391676	2	SANTEL COMM. COOP.	0.2128	0.2220	0.2218	0.2143
391679	2	STOCKHOLM-STRANDBURG	0.2938	0.2623	0.2556	0.2319
391680	2	SULLY BUTTES TEL	0.1931	0.1815	0.1615	0.1468
391685	2	VALLEY TELECOMM.	0.2013	0.1875	0.1897	0.1879
391689	2	WEST RIVER COOP	0.3121	0.3322	0.3319	0.3347
395145	1	QWEST CORP-SD	0.2276	0.2525	0.2742	0.2743
AVERAGE		TENNESSEE	0.1205	0.1112	0.1004	0.0881
290280	2	ARDMORE TEL CO	0.1138	0.1174	0.1181	0.1299
290552	2	CENTURYTEL-ADAMSVILL	0.1543	0.1494	0.1526	0.1544
290557	2	CENTURY-CLAIBORNE	0.1095	0.1132	0.1186	0.1266
290562	2	DEKALB TEL COOP	0.1224	0.1082	0.1065	0.1032
290566	2	HUMPHREY'S COUNTY	0.0000	0.0000	0.1034	0.1078
290567	1	UNITED INTER-MT-TN	0.1391	0.1913	0.1768	0.1109
290571	2	MILLINGTON TEL CO	0.1448	0.1393	0.1268	0.1237
290573	2	NORTH CENTRAL COOP	0.1079	0.1129	0.1178	0.1311
290575	2	TENNESSEE TEL CO	0.1588	0.1567	0.1378	0.1358
290578	2	TELLICO TEL CO	0.0000	0.1201	0.1217	0.1183
290579	2	TWIN LAKES TEL COOP	0.1723	0.1874	0.1999	0.2056
290580	2	CITIZENS-VOLUNTEER	0.1106	0.0999	0.2098	0.2262
294336	2	CUC DBA CITIZENS-TN	0.1824	0.1367	0.1206	0.1001
295185	1	SO. CENTRAL BELL -TN	0.1163	0.1025	0.0915	0.0823
AVERAGE		TEXAS	0.1154	0.1099	0.1035	0.0971
440425	2	CAMERON TEL CO TEXAS	0.1837	0.1653	0.1425	0.1067
441163	2	VALOR-TX	0.0000	0.0000	0.0000	0.0999
442039	2	BIG BEND TEL CO INC	0.2084	0.2497	0.2586	0.2234
442040	2	BRAZORIA TEL CO	0.0917	0.0906	0.0907	0.0907
442041	2	BRAZOS TEL COOP INC	0.1375	0.1074	0.1177	0.1199
442046	2	CAP ROCK TEL COOP	0.2060	0.2066	0.2093	0.1920
442052	2	CENTRAL TEXAS CO-OP	0.1350	0.1207	0.1313	0.1609
442057	2	COLEMAN COUNTY CO-OP	0.1362	0.1651	0.1545	0.1456
442059	2	COLORADO VALLEY TEL	0.1608	0.1724	0.0915	0.1069
442060	2	COMANCHE COUNTY TEL	0.2214	0.2415	0.2044	0.2235
442061	2	COMMUNITY TEL CO	0.1222	0.1252	0.1261	0.1642
442065	2	CUMBY TEL COOP INC	0.2689	0.2432	0.2049	0.2028
442066	2	DELL TEL. CO-OP - TX	0.3129	0.3228	0.3342	0.3448
442068	2	EASTEX TEL COOP INC	0.1153	0.1301	0.1139	0.1301
442069	2	ELECTRA TELEPHONE CO	0.1213	0.0924	0.0741	0.0736
442070	2	ETEX TEL COOP INC	0.1307	0.1358	0.0913	0.0948
442071	2	FIVE AREA TEL CO-OP	0.2022	0.1898	0.2002	0.2098
442072	2	FORT BEND TEL CO	0.1290	0.1273	0.1273	0.1279
442073	2	BORDER TO BORDER	0.3267	0.2802	0.3618	0.2464
442076	2	GANADO TELEPHONE CO	0.1106	0.1177	0.1034	0.1002
442080	1	GTE SW VERIZON-TX	0.1174	0.1107	0.1054	0.0899
442083	2	GUADALUPE VALLEY TEL	0.2290	0.2292	0.2285	0.2286
442084	2	UTC OF TEXAS INC	0.1208	0.1431	0.1227	0.1294
442086	2	HILL COUNTRY CO-OP	0.1896	0.1738	0.1999	0.2133
442090	2	ALENCO COMMUNICATION	0.1902	0.2120	0.2533	0.2429
442091	2	ETS TEL. CO., INC.	0.1623	0.1083	0.1348	0.1883
442093	2	INDUSTRY TEL CO	0.2227	0.2559	0.2375	0.2455
442097	2	KERRVILLE TEL CO	0.1863	0.1632	0.1120	0.1066

Table 8.11
Unweighted Interstate DEM Factors by Study Area

Study Area ID Code	Type	Study Area Name	1997	1998	1999	2000
		TEXAS (CONT.)				
442101	2	CENTURYTEL-LK DALLAS	0.1914	0.2000	0.1937	0.2014
442103	2	LA WARD TEL EXCHANGE	0.1446	0.1308	0.1103	0.0823
442104	2	LAKE LIVINGSTON TEL	0.2187	0.2141	0.2533	0.2583
442105	2	LIPAN TEL CO	0.1672	0.1529	0.1718	0.1730
442109	2	TXU COMMUNICATIONS	0.1118	0.0979	0.0928	0.0994
442112	2	MID-PLAINS RURAL TEL	0.2788	0.3085	0.1456	0.1498
442114	2	CENTEL OF TEXAS	0.1559	0.1626	0.1540	0.1118
442116	2	MUENSTER DBA NORTEX	0.2020	0.1578	0.1676	0.1800
442117	2	CENTURYTEL-PORT ARAN	0.2202	0.2419	0.2399	0.2358
442130	2	PEOPLES TEL COOP -TX	0.1749	0.1756	0.1758	0.1818
442131	2	POKA-LAMBRO TEL COOP	0.1654	0.1403	0.1403	0.1403
442134	2	RIVIERA TEL CO INC	0.2174	0.2522	0.2384	0.1798
442135	2	SOUTHWEST TEXAS TEL	0.1900	0.1938	0.1731	0.1453
442140	2	CENTURYTEL-SAN MARCO	0.1647	0.1683	0.1642	0.1498
442141	2	SANTA ROSA TEL COOP	0.1865	0.1476	0.1487	0.1523
442143	2	SOUTH PLAINS TEL	0.1182	0.1263	0.1247	0.1389
442147	2	SUGAR LAND TEL CO	0.1252	0.1267	0.1300	0.1314
442150	2	TATUM TEL CO	0.1443	0.0673	0.0753	0.0855
442151	2	TAYLOR TEL CO-OP INC	0.1090	0.1205	0.1209	0.1303
442153	2	TEXAS-ALLTEL, INC.	0.1546	0.1386	0.1379	0.1528
442154	1	GTE-SW VERIZON-TX	0.0963	0.0915	0.0883	0.0810
442159	2	VALLEY TEL CO-OP -TX	0.0915	0.0915	0.0873	0.0920
442166	2	WEST TEXAS RURAL TEL	0.1851	0.2338	0.2366	0.2589
442168	2	WES-TEX TEL CO-OP	0.1595	0.1081	0.1112	0.1073
442170	2	XIT RURAL TEL CO-OP	0.3698	0.4219	0.4787	0.4248
442262	2	ENMR TEL COOP-TX	0.1682	0.1717	0.1849	0.2001
445216	1	SOUTHWESTERN BELL-TX	0.1135	0.1076	0.1013	0.0968
AVERAGE		UTAH	0.1688	0.1647	0.1563	0.1486
502277	2	CENTRAL UTAH TEL INC	0.1708	0.1812	0.1884	0.1961
502278	2	EMRY DBA EMRY TELCOM	0.1903	0.2008	0.1751	0.1709
502284	2	BEEHIVE TEL CO - UT	0.5460	0.5532	0.4570	0.4405
502286	2	SOUTH CENTRAL UTAH	0.3230	0.3121	0.3011	0.3241
502287	2	UINTAHBASIN DBA UBTA	0.2175	0.2201	0.2296	0.2989
502288	2	ALL WEST COMM-UT	0.1841	0.2210	0.2193	0.2366
503032	2	BEAR LAKE COMM	0.2722	0.2745	0.3162	0.3006
504429	2	CITIZENS TELECOM-UT	0.3034	0.2178	0.1709	0.2014
504449	2	NAVAJO COMMUN-UT	0.6053	0.5955	0.6240	0.6259
505107	1	QWEST CORP-UT	0.1651	0.1605	0.1538	0.1447
AVERAGE		VERMONT	0.2276	0.2257	0.2259	0.2247
140058	2	LUDLOW TEL CO	0.4171	0.4189	0.3766	0.3506
140061	2	NORTHFIELD TEL CO	0.2773	0.2854	0.2806	0.2671
140062	2	PERKINSVILLE TEL CO	0.4200	0.4257	0.4351	0.4146
140068	2	TOPSHAM TEL CO	0.3097	0.3212	0.3147	0.3208
140069	2	WAITSFIELD/FAYSTON	0.2695	0.2676	0.3522	0.3730
143331	2	NORTHLAND TEL. CO-VT	0.2835	0.2641	0.2614	0.2325
145115	1	VERIZON VERMONT	0.2180	0.2163	0.2141	0.2145
147332	2	VERMONT TEL. CO-VT	0.3193	0.3444	0.3488	0.3606
AVERAGE		VIRGIN ISLANDS	0.1672	0.1672	0.1672	0.1672
643300	2	VIRGIN ISLANDS TEL	0.1672	0.1672	0.1672	0.1672
AVERAGE		VIRGINIA	0.1624	0.1622	0.1503	0.1390
190217	2	AMELIA TEL CORP	0.0954	0.0960	0.1094	0.1026
190233	1	VERIZON S-VA(CONTEL)	0.1744	0.1606	0.1524	0.1156

Table 8.11
Unweighted Interstate DEM Factors by Study Area

Study Area ID Code	Type	Study Area Name	1997	1998	1999	2000
		VIRGINIA (CONT.)				
190249	2	ROANOKE & BOTETOURT	0.1422	0.1422	0.1370	0.1418
190254	2	CENTEL OF VIRGINIA	0.1470	0.1877	0.1594	0.1184
190479	1	VERIZON SOUTH-VA	0.1061	0.1030	0.0981	0.1017
190567	1	UNITED INTER-MT-VA	0.1554	0.1838	0.1486	0.1234
193029	2	NEW CASTLE TEL. CO.	0.1208	0.1058	0.1312	0.1406
195040	1	VERIZON VIRGINIA INC	0.1627	0.1606	0.1500	0.1469
AVERAGE		WASHINGTON	0.1524	0.1425	0.1337	0.1185
522400	2	UTC OF THE NW-WA	0.1751	0.1727	0.1790	0.1486
522404	2	ASOTIN TEL - WA	0.2109	0.1933	0.1865	0.1915
522408	2	CENTURYTEL-WASHINGTO	0.1769	0.1737	0.1794	0.1897
522410	2	CENTURYTEL-COWICHE	0.1366	0.1489	0.1783	0.1899
522412	2	ELLENSBURG TEL CO	0.2082	0.1808	0.1530	0.1489
522416	1	VERIZON N'WEST-WA	0.1320	0.1225	0.1128	0.0932
522418	2	PEND OREILLE TEL.	0.2745	0.2087	0.2263	0.2079
522419	2	HOOD CANAL TEL CO	0.2553	0.2600	0.2609	0.2416
522423	2	INLAND TEL CO -WA	0.2690	0.2640	0.2610	0.3086
522426	2	KALAMA TEL CO	0.2814	0.2652	0.2911	0.4080
522427	2	LEWIS RIVER TEL CO	0.2042	0.1375	0.1808	0.1907
522431	2	MASHELL TELECOM INC	0.1432	0.1436	0.1318	0.1255
522437	2	PIONEER TEL CO	0.2095	0.1734	0.1586	0.1702
522442	2	ST JOHN TEL CO	0.2046	0.1722	0.1695	0.1681
522446	2	TENINO TELEPHONE CO	0.2658	0.2926	0.2965	0.3227
522447	2	TOLEDO TELEPHONE CO	0.2106	0.1675	0.0928	0.1760
522449	1	VERIZON N'WEST-WA	0.1078	0.0913	0.0746	0.0757
522451	2	WESTERN WAHKIAKUM	1.0000	1.0000	1.0000	1.0000
522452	2	WHIDBEY TEL CO.	1.0000	1.0000	1.0000	1.0000
522453	2	YCOM NETWORKS, INC.	0.1637	0.1600	0.1559	0.1633
525161	1	QWEST CORP-WA	0.1554	0.1455	0.1366	0.1251
AVERAGE		WEST VIRGINIA	0.1418	0.1381	0.1358	0.1360
200259	2	HARDY TELECOM	0.2308	0.2439	0.2646	0.2674
200267	2	ARMSTRONG TEL. CO.	0.1503	0.1560	0.1613	0.1488
200271	2	CTC WVA-MTN. STATE	0.1743	0.2603	0.2191	0.1963
204338	2	CTC WVA-ST MARY'S	0.2661	0.2632	0.2718	0.2361
204339	2	CTC WVA-BLUEFIELD	0.1586	0.2086	0.2100	0.2065
205050	1	VERIZON W VA INC.	0.1340	0.1297	0.1219	0.1226
AVERAGE		WISCONSIN	0.1376	0.1349	0.1315	0.1212
330841	2	CENTURYTEL-MW-WI	0.1654	0.1751	0.1825	0.1865
330844	2	BADGER TELECOM, INC.	0.0000	0.1324	0.1055	0.1150
330855	2	BRUCE TEL CO, INC	0.1736	0.1515	0.2181	0.2129
330857	2	CENTURYTEL-MW-WI	0.0855	0.0954	0.0931	0.0823
330859	2	CENTRAL STATE TEL CO	0.1134	0.1118	0.1112	0.1098
330860	2	CHEQUAMEGON TEL COOP	0.2694	0.2733	0.2753	0.2981
330870	2	RHINELANDER(CRANDON)	0.1086	0.1086	0.1086	0.1086
330877	2	CENTURYTEL-FAIRWATER	0.1039	0.0960	0.1002	0.1069
330884	2	CENTURYTEL-FORESTVIL	0.1068	0.1151	0.1320	0.1259
330886	1	VERIZON NORTH-WI	0.1363	0.1353	0.1275	0.0969
330891	2	RHINELANDER(HEADWTR)	0.1954	0.1954	0.1954	0.1954
330895	2	CENTURYTEL-WISCONSIN	0.1682	0.1709	0.1706	0.1760
330898	2	CENTURY TEL-LARSEN-RE	0.1369	0.1401	0.1402	0.1493
330908	2	MARQUETTE-ADAMS COOP	0.1642	0.1561	0.1717	0.1780
330909	2	MIDWAY TEL CO	0.1381	0.1370	0.1254	0.1187
330910	2	MILLTOWN MUTUAL TEL	0.2225	0.1819	0.1669	0.1687
330912	2	FRONTIER-MONDOVI	0.1266	0.1537	0.1503	0.1189

Table 8.11
Unweighted Interstate DEM Factors by Study Area

Study Area ID Code	Type	Study Area Name	1997	1998	1999	2000
		WISCONSIN (CONT.)				
330913	2	CENTURY TEL-MONROE	0.1898	0.1934	0.2105	0.2251
330916	2	MOUNT HOREB TEL CO	0.1880	0.1878	0.1879	0.1853
330917	2	MT VERNON TEL CO	0.1646	0.1798	0.1708	0.1716
330920	2	NIAGARA TEL CO	0.2988	0.4049	0.3397	0.3341
330922	2	CENTURYTEL-MW-WI/NW	0.1596	0.1680	0.1697	0.1696
330924	2	CENTURYTEL-MW-KENDAL	0.0000	0.0000	0.1447	0.1522
330931	2	CENTURYTEL-SO WI	0.1497	0.1359	0.1294	0.1230
330934	2	CENTURYTEL-MW-WI	0.1665	0.1589	0.1600	0.1694
330936	2	INDIANHEAD TEL CO	0.1957	0.1802	0.2865	0.1895
330937	2	PRICE COUNTY TEL CO	0.2225	0.1556	0.1808	0.1883
330940	2	RHINELANDER(RHINLDR)	0.1931	0.1931	0.1931	0.1931
330941	2	RHINELANDER(RIB LKE)	0.1561	0.1561	0.1561	0.1561
330950	2	CENTURY TEL-NW WI	0.2609	0.2693	0.2649	0.2900
330952	2	SE TEL OF WISCONSIN	0.1743	0.1835	0.1846	0.1576
330953	2	SPRING VALLEY TEL CO	0.1849	0.1706	0.2130	0.2260
330954	2	STOCKBRIDGE & SHERWD	0.0000	0.0000	0.0934	0.0984
330956	2	CENTURY TEL-NORTH WI	0.1824	0.2001	0.2092	0.2201
330958	2	TENNEY TEL CO	0.2120	0.1954	0.2038	0.2201
330959	2	CENTURYTEL-MW-WI	0.1324	0.1572	0.1712	0.1474
330963	2	UTELCO, INC	0.1570	0.1567	0.1550	0.1527
330964	2	FRONTIER-WISCONSIN	0.1464	0.1416	0.1475	0.0992
330973	2	WITTENBERG TEL CO	0.1123	0.0907	0.1020	0.1177
330974	2	WOOD COUNTY TEL CO	0.1531	0.1531	0.1713	0.1738
335220	1	WISCONSIN BELL	0.1336	0.1301	0.1260	0.1199
AVERAGE		WYOMING	0.2679	0.2711	0.2678	0.2550
511595	2	UTC OF THE WEST-WY	0.2986	0.3149	0.4286	0.3673
512251	2	RANGE TEL COOP - WY	0.2875	0.2641	0.2516	0.2474
512289	2	CHUGWATER TEL CO	0.3240	0.3012	0.3098	0.3615
512290	2	ALL WEST COMM.-WY	0.3910	0.3910	0.4302	0.4767
512291	2	DUBOIS TEL EXCHANGE	0.3731	0.3481	0.3181	0.3442
512295	2	SILVER STAR TEL-WY	0.3002	0.2802	0.2698	0.2487
512296	2	TRI COUNTY TEL ASSN	0.2775	0.2828	0.2915	0.3026
512297	2	UNION TELEPHONE CO	0.3097	0.3315	0.3255	0.3230
512299	2	CENTURYTEL OF WY.	0.3407	0.3268	0.3545	0.3651
515108	1	QWEST CORP-WY	0.2631	0.2679	0.2621	0.2500
AVERAGE	1	TIER 1 COST COMPANIES	0.1484	0.1436	0.1377	0.1302
AVERAGE	2	TIER 2 COST COMPANIES	0.1741	0.1728	0.1744	0.1683
AVERAGE		ALL COST COMPANIES	0.1495	0.1450	0.1394	0.1321
AVERAGE		AVERAGE SCHEDULE COMPANIES (ESTIMATE)	0.1741	0.1728	0.1744	0.1683
AVERAGE		TOTAL INDUSTRY	0.1498	0.1453	0.1398	0.1325

Table 8.12
Weighted Interstate DEM Factors by Study Area

Study Area ID Code	Type	Study Area Name	1997	1998	1999	2000
		ALABAMA				
250281	1	VERIZON S-AL(CONTEL)	0.1382	0.1303	0.1239	0.1035
250282	2	BLOUNTSVILLE TEL CO	0.2335	0.3304	0.3005	0.3096
250284	2	BUTLER TEL CO	0.4173	0.4266	0.4194	0.4148
250290	2	FARMERS TEL COOP -AL	0.0000	0.0987	0.1029	0.1068
250293	1	VERIZON SOUTH-AL	0.1485	0.1394	0.1238	0.1036
250298	2	GULF TEL CO - AL	0.5513	0.5639	0.5565	0.5613
250299	2	HAYNEVILLE TEL CO	0.3550	0.3626	0.3209	0.3234
250300	2	HOPPER TELECOMM. CO.	0.4220	0.3752	0.3752	0.4063
250302	2	ALLTEL ALABAMA	0.2595	0.2503	0.2542	0.3338
250304	2	MILLRY TEL CO	0.4337	0.4420	0.4562	0.4606
250305	2	MON-CRE TEL COOP	0.4533	0.4649	0.4572	0.4591
250306	2	FRONTIER COMM.-AL	0.4106	0.4055	0.4088	0.4039
250314	2	PEOPLES TEL CO	0.3467	0.3574	0.3495	0.3529
250315	2	PINE BELT TEL CO	0.3819	0.3955	0.4311	0.3706
250316	2	RAGLAND TEL CO	0.1933	0.1916	0.2195	0.2280
250318	2	FRONTIER COMM-SOUTH	0.5592	0.5540	0.5531	0.5837
255181	1	SO CENTRAL BELL-AL	0.1037	0.0966	0.0866	0.0786
		ALASKA				
611449	2	ATEAC, INC.	0.4576	0.4576	0.4576	0.4579
613000	2	ACS OF ANCHORAGE	0.2461	0.1211	0.1229	0.1270
613001	2	ARCTIC SLOPE TEL	0.8446	0.8500	0.8500	0.8500
613002	2	BETTLES TEL CO INC	0.7692	0.7692	0.6661	0.7741
613003	2	BRISTOL BAY TEL COOP	0.8363	0.8500	0.8500	0.8500
613004	2	BUSH-TELL INC.	0.4914	0.5385	0.5834	0.6452
613006	2	COPPER VALLEY TEL	0.8183	0.8176	0.8326	0.8500
613007	2	CORDOVA TEL COOP	0.8500	0.8500	0.8330	0.8330
613008	2	ACS-FAIRBANKS, INC.	0.2616	0.2599	0.2599	0.3075
613010	2	ACS-N GLACIER STATE	0.3899	0.3987	0.3987	0.4120
613011	2	INTERIOR TEL CO INC	0.8500	0.8500	0.8500	0.8500
613012	2	ACS-AK JUNEAU	0.4312	0.4399	0.4399	0.4368
613013	2	KETCHIKAN PUBLIC UT	0.8500	0.8500	0.8500	0.8500
613015	2	MATANUSKA TEL ASSOC	0.3576	0.3431	0.3492	0.3190
613016	2	MUKLUK TEL CO INC	0.5889	0.7039	0.7602	0.7950
613017	2	ALASKA TEL CO	0.0000	0.0000	0.2899	0.3637
613018	2	NUSHAGAK TEL COOP	0.6339	0.6358	0.6673	0.6935
613019	2	OTZ TEL COOPERATIVE	0.7135	0.7526	0.8234	0.8296
613020	2	ACS-N SITKA	0.6605	0.6689	0.6689	0.7203
613022	2	ACS-AK GREATLAND	0.8144	0.8274	0.8274	0.8343
613023	2	UNITED UTILITIES INC	0.2728	0.2775	0.2843	0.3012
613025	2	YUKON TEL CO INC	0.8500	0.8500	0.8500	0.8500
613028	2	SUMMIT TEL & TEL -AK	0.7276	0.7271	0.8018	0.7862
		ARIZONA				
452169	2	SAN CARLOS APACHE	0.4766	0.5148	0.4714	0.4241
452171	2	ARIZONA TELEPHONE CO	0.8103	0.8228	0.8500	0.8281
452172	2	CITIZENS UTILITIES	0.2651	0.5149	0.2070	0.1644
452173	2	TOHONO O'ODHAM UTIL.	0.4147	0.4147	0.4069	0.4056
452174	2	SOUTHWESTERN TEL CO	0.8500	0.8500	0.8500	0.8488
452175	2	CENTURYTEL SW-AZ	0.8158	0.8197	0.8275	0.8409
452176	2	VALLEY TEL COOP-AZ	0.7339	0.7292	0.7565	0.7340
452179	2	GILA RIVER TELECOM.	0.4726	0.4942	0.5040	0.5164
452191	2	ACCIPITER COMM.	0.3431	0.5439	0.6261	0.7411
452200	2	FORT MOJAVE TEL, INC	0.8246	0.7658	0.7611	0.8087
452226	2	MIDVALE-AZ	0.7998	0.7423	0.7672	0.7314
452302	1	VERIZON CALIF-AZ	0.8277	0.7912	0.7541	0.7210

Table 8.12
Weighted Interstate DEM Factors by Study Area

Study Area ID Code	Type	Study Area Name	1997	1998	1999	2000
		ARIZONA (CONT.)				
453334	2	TABLE TOP TEL CO	0.8500	0.8173	0.8204	0.8255
454426	2	CITIZENS-WHITE MTNS.	0.7405	0.6322	0.6197	0.4406
454449	2	NAVAJO COMMUN-AZ	0.8329	0.8500	0.8294	0.8393
455101	1	QWEST CORP-AZ	0.1829	0.1803	0.1746	0.1620
		ARKANSAS				
401142	2	CENTURYTEL NW-AR-RUS	0.1598	0.1616	0.1569	0.0000
401143	2	CENTURYTEL NW-AR-SIL	0.1602	0.1773	0.1794	0.0000
401144	2	CENTURYTEL-CENTRAL A	0.1445	0.1412	0.1228	0.0000
401691	2	ALLTEL ARKANSAS INC	0.1534	0.1476	0.1897	0.1812
401692	2	ARKANSAS TEL CO	0.5988	0.6141	0.5548	0.5650
401697	2	CENTRAL ARKANSAS TEL	0.4595	0.4762	0.4768	0.4928
401698	2	CLEVELAND COUNTY TEL	0.2565	0.2569	0.2769	0.2711
401699	2	DECATUR TEL CO INC	0.6149	0.5901	0.6034	0.6015
401702	2	SOUTH ARKANSAS TEL	0.4752	0.4896	0.4921	0.4862
401705	2	CENTURYTEL- ARKANSAS	0.5436	0.5395	0.5590	0.5640
401709	2	MADISON COUNTY TEL	0.4380	0.3993	0.4367	0.4559
401711	2	CENTURYTEL-MTN HOME	0.4817	0.4818	0.4860	0.4892
401713	2	NORTH ARKANSAS TEL	0.7583	0.7455	0.7138	0.6720
401720	2	CENTURYTEL-REDFIELD	0.4821	0.4750	0.4658	0.4702
401724	2	SW ARKANSAS TEL COOP	0.4403	0.4504	0.4639	0.4542
401726	2	TRI-COUNTY TEL CO-AR	0.4383	0.4341	0.4399	0.5192
401727	2	CENTURYTEL-SOUTH AR	0.6532	0.6633	0.6919	0.7753
401729	2	WALNUT HILL TEL CO	0.6138	0.5920	0.5946	0.5681
401733	2	YELCOT TEL CO INC	0.6112	0.5282	0.5512	0.5586
401734	2	YELL COUNTY TEL CO	0.6319	0.6168	0.6356	0.6504
403031	2	SCOTT COUNTY TEL CO	0.8416	0.8500	0.8409	0.8500
405211	1	SOUTHWESTERN BELL-AR	0.1522	0.1459	0.1387	0.1305
		CALIFORNIA				
542301	2	CALAVERAS TEL CO	0.3077	0.3069	0.3143	0.3219
542302	1	VERIZON CA(CONTEL)	0.1350	0.1345	0.1342	0.0813
542308	2	CITIZENS UTIL OF CA	0.2488	0.1638	0.1663	0.1358
542311	2	CAL-ORE TELEPHONE CO	0.7893	0.8150	0.8500	0.8500
542313	2	DUCOR TELEPHONE CO	0.3870	0.3703	0.3948	0.4106
542315	2	EVANS TEL CO.	0.2966	0.3095	0.3250	0.3120
542318	2	FORESTHILL TEL CO.	0.4863	0.4764	0.4882	0.4814
542319	1	VERIZON-CA (GTE)	0.1027	0.0990	0.0925	0.0871
542321	2	HAPPY VALLEY TEL CO	0.3659	0.3504	0.3495	0.3342
542322	2	HORNITOS TEL CO	0.5889	0.5633	0.5597	0.5438
542323	2	WINTERHAVEN TEL CO	0.8392	0.7289	0.7827	0.8246
542324	2	KERMAN TELEPHONE CO	0.2249	0.2425	0.2539	0.2533
542332	2	THE PONDEROSA TEL CO	0.3880	0.3904	0.3963	0.3920
542334	2	ROSEVILLE TEL CO	0.1368	0.1807	0.0880	0.0959
542338	2	SIERRA TELEPHONE CO	0.3150	0.3019	0.3084	0.3218
542339	2	THE SISKIYOU TEL CO	0.4930	0.4850	0.4864	0.4861
542343	2	THE VOLCANO TEL CO	0.4141	0.4153	0.4366	0.4243
542344	1	VERIZON W-COAST-CA	0.5094	0.5020	0.4941	0.3832
542346	2	PINNACLES TEL CO	0.6640	0.6564	0.7271	0.7222
543402	2	CITIZENS GOLDN STATE	0.3739	0.3833	0.3378	0.3061
544342	2	CITIZENS TUOLUMNE	0.3240	0.3038	0.3309	0.3054
545170	1	PACIFIC BELL	0.1219	0.1101	0.1062	0.1085
		COLORADO				
461835	2	SUNFLOWER TEL - CO	0.7351	0.7618	0.7003	0.7040
462181	2	BIJOU TEL COOP ASSOC	0.6692	0.6692	0.6632	0.6687

Table 8.12
Weighted Interstate DEM Factors by Study Area

Study Area ID Code	Type	Study Area Name	1997	1998	1999	2000
		COLORADO (CONT.)				
462182	2	BLANCA TEL CO	0.8284	0.8044	0.8023	0.7994
462184	2	DELTA COUNTY TEL CO	0.6396	0.6340	0.6428	0.6379
462185	2	CENTURYTEL OF EAGLE	0.2224	0.2217	0.2320	0.2311
462186	2	EASTERN SLOPE RURAL	0.7126	0.7104	0.6935	0.7199
462187	2	EL PASO COUNTY TEL	0.5205	0.5153	0.4829	0.4891
462188	2	FARMERS TEL CO - CO	0.7856	0.8096	0.7748	0.7704
462190	2	HAXTUN TEL CO	0.8500	0.7284	0.6709	0.6615
462192	2	BIG SANDY TELECOM	0.4628	0.4607	0.4641	0.4696
462193	2	NUCLA-NATURITA TEL	0.6666	0.6481	0.6442	0.6340
462194	2	NUNN TEL CO	0.7260	0.7177	0.7077	0.6882
462195	2	SOUTH PARK TEL. CO.	0.5425	0.8137	0.8500	0.8500
462196	2	PEETZ COOP TEL CO	0.8034	0.8180	0.8163	0.8195
462199	2	PLAINS COOP TEL ASSN	0.4647	0.4366	0.4396	0.4548
462201	2	RICO TEL CO	0.8364	0.7246	0.6869	0.7015
462202	2	ROGGEN TEL COOP CO	0.8260	0.7423	0.7568	0.7644
462203	2	RYE TELEPHONE CO	0.6717	0.6616	0.6651	0.6645
462204	2	COLUMBINE ACQ CORP	0.8259	0.7946	0.7659	0.7635
462207	2	STRASBURG TEL CO	0.6980	0.6971	0.7104	0.7030
462208	2	CENTURYTEL-COLORADO	0.8500	0.8500	0.8418	0.8421
462209	2	WIGGINS TEL ASSOC	0.5139	0.4938	0.5023	0.4869
465102	1	QWEST CORP-CO	0.1903	0.1811	0.1730	0.1611
		CONNECTICUT				
135200	1	SOUTHERN NEW ENGLAND	0.1954	0.1941	0.1883	0.1781
		DELAWARE				
565010	1	VERIZON DELAWARE INC	0.2171	0.2189	0.2071	0.1908
		DISTRICT OF COLUMBIA				
575020	1	VERIZON WA, DC INC.	0.1918	0.1979	0.1891	0.2038
		FLORIDA				
210291	2	GTC, INC.	0.4751	0.4538	0.4549	0.4665
210318	2	FRONTIER COMM-SOUTH	0.3098	0.3094	0.3250	0.3237
210328	1	VERIZON FLORIDA	0.1553	0.1481	0.1401	0.1316
210329	2	GTC, INC.	0.3291	0.3354	0.3301	0.3154
210330	2	SMART CITY TEL LLC	0.6558	0.6447	0.6363	0.6309
210331	2	ITS TELECOMM. SYS.	0.7257	0.7349	0.7450	0.7734
210335	2	NORTHEAST FLORIDA	0.2931	0.3167	0.3205	0.3410
210336	2	ALLTEL FLORIDA INC.	0.1426	0.1401	0.1476	0.1458
210338	2	QUINCY TEL CO-FL DIV	0.2043	0.3132	0.2042	0.2063
210339	2	GTC, INC.	0.3082	0.3002	0.3064	0.2693
210341	1	SPRINT-FLORIDA, INC.	0.1991	0.1537	0.1557	0.1393
215191	1	SOUTHERN BELL-FL	0.1423	0.1278	0.1150	0.1065
		GEORGIA				
220338	2	QUINCY TEL CO-GA DIV	0.5005	0.5141	0.5140	0.5118
220344	2	ALMA TEL CO	0.3037	0.3027	0.3054	0.3235
220347	2	BRANTLEY TEL CO	0.3607	0.3543	0.3570	0.3579
220348	2	BULLOCH COUNTY RURAL	0.3550	0.3536	0.3611	0.3679
220351	2	CAMDEN TEL & TEL CO	0.7389	0.7314	0.7436	0.7131
220354	2	CHICKAMAUGA TEL CORP	0.2004	0.1987	0.1948	0.2768
220355	2	CITIZENS TEL CO - GA	0.3448	0.3376	0.3341	0.3398
220356	2	COASTAL UTILITIES	0.5925	0.5849	0.5873	0.5791
220357	2	ALLTEL GEORGIA INC.	0.1084	0.1145	0.1186	0.1413
220358	2	DARIEN TEL CO	0.4480	0.4669	0.4724	0.4814

Table 8.12
Weighted Interstate DEM Factors by Study Area

Study Area ID Code	Type	Study Area Name	1997	1998	1999	2000
		GEORGIA (CONT.)				
220360	2	ELLIJAY TEL CO	0.2919	0.2963	0.2985	0.3002
220362	2	FRONTIER-FAIRMOUNT	0.4875	0.5009	0.4781	0.4766
220368	2	HART TEL CO	0.1534	0.1158	0.1277	0.1342
220369	2	COMSOUTH TELECOMM	0.3823	0.4160	0.4258	0.4094
220371	2	INTERSTATE TEL CO	0.3830	0.3856	0.3920	0.4075
220376	2	PEMBROKE TEL CO	0.0575	0.0840	0.0833	0.0658
220377	2	PINELAND TEL COOP	0.2871	0.3146	0.2849	0.2923
220378	2	PLANTERS RURAL COOP	0.3038	0.3005	0.3051	0.3078
220379	2	PLANT TEL. CO.	0.3647	0.3936	0.3703	0.4527
220381	2	PUBLIC SERVICE TEL	0.2131	0.2262	0.2337	0.2468
220382	2	RINGGOLD TEL CO	0.0000	0.0000	0.1308	0.1285
220386	2	STANDARD TEL CO	0.1730	0.1981	0.2078	0.1883
220392	2	WAVERLY HALL, LLC	0.4419	0.4465	0.4593	0.4595
220394	2	WILKES TEL & ELC CO	0.3094	0.3098	0.3052	0.3076
223036	2	GEORGIA ALLTEL TELCO	0.1381	0.1337	0.1317	0.1576
223037	1	ALLTEL GEORGIA COMM.	0.1289	0.1252	0.1262	0.1384
225192	1	SOUTHERN BELL-GA	0.1289	0.1165	0.1034	0.0979
		GUAM				
663800	2	GUAM TEL. AUTH.	0.1085	0.1089	0.1102	0.1215
		HAWAII				
623021	2	SANDWICH ISLES COMM.	0.0000	0.1252	0.1522	0.1636
623100	1	VERIZON HAWAII-HI	0.1343	0.1329	0.1336	0.1070
		IDAHO				
472213	2	ALBION TEL CO-ATC	0.8500	0.8500	0.8459	0.8139
472215	2	CAMBRIDGE TEL CO	0.8500	0.8500	0.8500	0.8421
472218	2	CUSTER TEL COOP	0.8284	0.8270	0.8500	0.8500
472220	2	FILER MUTUAL TEL -ID	0.7912	0.7429	0.7495	0.8126
472222	2	FREMONT TELCOM	0.3051	0.3442	0.3214	0.3160
472223	2	CENTURY-GEM STATE-ID	0.8500	0.8439	0.8500	0.8500
472225	2	CENTURYTEL OF IDAHO	0.8399	0.8311	0.8388	0.8500
472226	2	MIDVALE TEL EXCH INC	0.8500	0.8206	0.8140	0.8466
472230	2	POTLATCH TEL CO INC	0.8500	0.8435	0.8431	0.8268
472231	2	PROJECT MUTUAL TEL	0.4126	0.3893	0.3887	0.3908
472232	2	DIRECT COMM-ROCKLAND	0.3364	0.2124	0.2299	0.2191
472233	2	RURAL TEL CO - ID	0.8500	0.8500	0.8500	0.8500
472234	2	TROY TELEPHONE CO	0.8500	0.8500	0.8500	0.6904
472295	2	SILVER STAR TEL- ID	0.8500	0.8050	0.8402	0.8222
472416	1	VERIZON N'WEST-ID	0.2668	0.2510	0.2343	0.1542
472423	2	INLAND TEL-ID	0.8223	0.7166	0.7035	0.8058
474427	2	CITIZENS TELECOM-ID	0.6829	0.6880	0.6891	0.7037
475103	1	QWEST CORP-ID	0.1915	0.1862	0.1750	0.1551
475162	1	QWEST CORP-IDAHO	0.3778	0.3543	0.3338	0.3485
		ILLINOIS				
340978	2	ALHAMBRA-GRANTFORK	0.5704	0.6089	0.6314	0.6715
340984	2	CASS TEL CO	0.5511	0.5433	0.5433	0.5960
341003	2	EGYPTIAN COOP ASSN	0.6123	0.6123	0.6123	0.6165
341004	2	EL PASO TEL CO	0.5537	0.6493	0.6493	0.5590
341009	2	C-R TEL CO	0.5037	0.5038	0.5037	0.5037
341011	2	FRONTIER OF LAKESIDE	0.6494	0.6099	0.6047	0.5651
341012	2	FLAT ROCK TEL CO-OP	0.6367	0.6993	0.7144	0.7468
341015	1	VERIZON NORTH-IL	0.1355	0.1296	0.1214	0.0878
341020	2	GRAFTON TEL CO	0.6097	0.6725	0.6286	0.7133

Table 8.12
Weighted Interstate DEM Factors by Study Area

Study Area ID Code	Type	Study Area Name	1997	1998	1999	2000
		ILLINOIS (CONT.)				
341023	2	GRIDLEY TEL CO	0.5909	0.5966	0.5548	0.5319
341025	2	SHAWNEE TELEPHONE CO	0.5251	0.5588	0.5588	0.5588
341026	2	HARRISONVILLE TEL CO	0.5601	0.5447	0.5549	0.5531
341032	2	HOME TEL CO-ST JACOB	0.5798	0.5931	0.5813	0.5918
341036	1	VERIZON N-IL(CONTEL)	0.1629	0.1595	0.1500	0.1037
341037	2	IL CONSOLIDATED TEL	0.1751	0.1751	0.1644	0.1855
341038	2	FRONTIER OF ILLINOIS	0.6159	0.5865	0.5182	0.4746
341043	2	LA HARPE TEL CO	0.5752	0.5894	0.6075	0.6758
341045	2	LEAF RIVER TEL CO	0.8288	0.8366	0.8140	0.8500
341047	2	MCDONOUGH TEL COOP	0.0000	0.0000	0.1988	0.2369
341048	2	MCNABB TEL CO	0.5993	0.6500	0.5641	0.5586
341049	2	MADISON TEL CO	0.5999	0.5871	0.5874	0.5874
341055	2	FRONTIER-MIDLAND	0.8449	0.7637	0.6882	0.6283
341057	2	GALLATIN RIVER COMM.	0.0000	0.0000	0.1611	0.2064
341058	2	MONTROSE MUTUAL TEL	0.4591	0.4591	0.4481	0.4687
341060	2	MOULTRIE INDEPENDENT	0.5327	0.6018	0.5403	0.4943
341061	2	FRONTIER-MT. PULASKI	0.6346	0.6210	0.5745	0.5519
341065	2	ODIN TEL EXCH INC	0.5253	0.5075	0.5333	0.5457
341066	2	ONEIDA TEL EXCHANGE	0.5586	0.5638	0.5724	0.6388
341067	2	FRONTIER-ORION	0.5701	0.5682	0.5506	0.4969
341073	2	FRONTIER-PRAIRIE	0.5124	0.5153	0.4867	0.4406
341079	2	FRONTIER-SCHUYLER	0.6727	0.6715	0.6772	0.5709
341088	2	WABASH TEL COOP, INC	0.4548	0.4548	0.4767	0.5117
341091	2	WOODHULL COMMUNITY	0.5888	0.5888	0.5721	0.6149
341093	2	YATES CITY TEL CO	0.5257	0.5152	0.5152	0.4828
341183	2	CITIZENS TELECOMM-IL	0.0000	0.0000	0.0000	0.1367
343035	1	VERIZON S-IL(ALLTEL)	0.3215	0.3309	0.3036	0.2645
345070	1	ILLINOIS BELL TEL CO	0.1574	0.1607	0.1583	0.1552
		INDIANA				
320742	2	BLOOMINGDALE HOME	0.4946	0.5121	0.5148	0.5342
320747	2	CENTURYTEL-CENTR IN	0.3909	0.3990	0.4134	0.4108
320753	2	CLAY CTY RURAL COOP	0.6056	0.5799	0.5941	0.5864
320759	2	DAVIESS-MARTIN/RTC	0.2522	0.2531	0.2577	0.2604
320772	1	VERIZON N-IN	0.1459	0.1374	0.1235	0.0972
320775	2	HANCOCK TELECOM	0.0000	0.0000	0.1890	0.1890
320776	2	COMM CORP OF INDIANA	0.4024	0.4198	0.4119	0.4088
320779	1	VERIZON N-IN(CONTEL)	0.1650	0.1679	0.1613	0.0830
320788	2	MERCHANTS & FARMERS	0.4909	0.4505	0.4706	0.4743
320797	2	NEW PARIS TEL INC	0.6090	0.6063	0.6069	0.6125
320800	2	NORTHWESTERN INDIANA	0.5749	0.5471	0.5720	0.5712
320801	2	CENTURYTEL OF ODON	0.3812	0.3755	0.3770	0.3956
320819	2	SE INDIANA RURAL	0.5183	0.5179	0.5153	0.5505
320825	2	SUNMAN TELECOMM CORP	0.0000	0.0000	0.0000	0.0966
320828	2	FRONTIER-THORNTOWN	0.4373	0.4501	0.4476	0.4598
320832	1	UTC OF INDIANA	0.1686	0.2142	0.2057	0.1239
323034	1	VERIZON N-IN(ALLTEL)	0.4434	0.3843	0.3617	0.3831
325080	1	INDIANA BELL TEL CO	0.1341	0.1324	0.1279	0.1253
		IOWA				
351096	2	HEARTLND-HICKORYTECH	0.0000	0.0000	0.4583	0.4586
351105	2	AYRSHIRE FARMERS MUT	0.5198	0.5221	0.5294	0.5263
351106	2	ALPINE COMM.	0.5457	0.5243	0.5270	0.5081
351110	2	BERNARD TEL CO INC	0.5159	0.6242	0.5533	0.5702
351127	2	FRONTIER OF IOWA	0.1845	0.1649	0.1389	0.0985
351158	2	MINBURN TELECOMM.	0.0000	0.0000	0.3754	0.3776

Table 8.12
Weighted Interstate DEM Factors by Study Area

Study Area ID Code	Type	Study Area Name	1997	1998	1999	2000
		IOWA (CONT.)				
351167	2	ITS-IOWA TELECOM-NO	0.0000	0.0000	0.0000	0.0000
351170	2	ITS-IOWA TELECOM-SYS	0.0000	0.0000	0.0000	0.0000
351178	2	ITS - IOWA TELECOM	0.0000	0.0000	0.0000	0.0000
351214	2	KALONA COOP TEL CO	0.0000	0.0000	0.0000	0.4924
351229	2	LOST NATION-ELWOOD	0.7986	0.7772	0.6029	0.4514
351316	2	UNITED FARMERS TEL	0.8500	0.8421	0.8360	0.7812
351327	2	WEBB-DICKENS TEL	0.6860	0.6972	0.6975	0.6891
351346	2	ACE TEL ASSN-IA	0.6654	0.6598	0.6721	0.6749
351888	2	GRAND RIVER MUT-IA	0.4811	0.4961	0.4859	0.4701
355141	1	QWEST CORP-IA	0.1715	0.1615	0.1411	0.1323
		KANSAS				
411317	2	UNITED OF EASTERN KS	0.1707	0.1770	0.2080	0.2004
411746	2	BLUE VALLEY TEL CO	0.8260	0.7815	0.7639	0.7639
411761	2	CUNNINGHAM TEL CO	0.6131	0.6478	0.6727	0.7058
411764	2	ELKHART TEL CO INC	0.8305	0.8239	0.8500	0.8500
411777	2	GOLDEN BELT TEL ASSN	0.6140	0.6293	0.6566	0.6566
411781	2	H & B COMMUNICATIONS	0.6108	0.7816	0.8464	0.8464
411782	2	HOME TEL CO	0.7386	0.7420	0.8126	0.7981
411785	2	J. B. N. TEL CO INC	0.5864	0.5370	0.5046	0.5190
411788	2	KANOKLA TEL ASSN-KS	0.6758	0.6549	0.7020	0.7020
411801	2	MADISON TEL., LLC	0.4935	0.4853	0.4749	0.4575
411807	2	MOKAN DIAL INC-KS	0.7443	0.7296	0.7652	0.7690
411808	2	MOUNDRIDGE TEL CO	0.8357	0.8491	0.8500	0.7918
411809	2	MUTUAL TEL CO	0.6697	0.6507	0.6712	0.6651
411814	2	PEOPLES TELECOM LLC	0.7400	0.6968	0.6880	0.6488
411817	2	PIONEER TEL ASSN INC	0.5358	0.5796	0.5322	0.4743
411818	2	CRAW-KAN TEL COOP	0.7039	0.6214	0.6156	0.6247
411820	2	RAINBOW TEL COOP	0.0000	0.0000	0.0000	0.2337
411826	2	RURAL TEL SERVICE CO	0.6844	0.6846	0.7254	0.7946
411827	2	S & T TEL COOP ASSN	0.7570	0.7605	0.7394	0.7386
411829	2	S & A TEL CO INC	0.5222	0.5005	0.5057	0.4863
411831	2	S. CENTRAL TEL - KS	0.8330	0.7859	0.7203	0.7464
411833	2	SOUTHERN KANSAS TEL	0.7148	0.6505	0.6433	0.7352
411835	2	SUNFLOWER TEL CO	0.6578	0.7058	0.7339	0.7531
411839	2	TRI-COUNTY TEL ASSN	0.0000	0.0000	0.0000	0.4877
411840	2	TWIN VALLEY TEL INC	0.6799	0.7578	0.7829	0.7829
411841	2	UNITED TEL ASSN	0.8500	0.8215	0.8312	0.8500
411842	2	UTC OF KANSAS	0.2262	0.1835	0.1714	0.1667
411847	2	WHEAT STATE TEL, INC	0.4459	0.4570	0.4789	0.5081
411849	2	WILSON TEL CO INC	0.6049	0.6146	0.7246	0.7236
411852	2	ZENDA TEL COMPANY	0.4733	0.4991	0.5257	0.5525
411957	2	UTC-MO DBA UTC-SE KS	0.8500	0.8500	0.8316	0.8446
412030	2	TOTAH TELEPHONE CO	0.8371	0.8500	0.8500	0.8500
415214	1	SOUTHWESTERN BELL-KS	0.1561	0.1528	0.1415	0.1371
		KENTUCKY				
260401	2	DUO COUNTY TEL COOP	0.0000	0.0000	0.0000	0.2680
260402	2	ALLTEL KENTUCKY	0.1951	0.1970	0.1995	0.2866
260407	1	VERIZON SOUTH-KY	0.1206	0.1190	0.1180	0.0969
260410	1	VERIZON S-KY(CONTEL)	0.1249	0.1268	0.1272	0.0812
260411	2	LESLIE COUNTY TEL CO	0.2272	0.2260	0.2172	0.2059
260415	2	PEOPLES RURAL COOP	0.0000	0.0000	0.0000	0.4010
265061	1	CINCINNATI BELL-KY	0.1379	0.1194	0.1207	0.1155
265182	1	SO CENTRAL BELL-KY	0.1130	0.1068	0.0962	0.0856

Table 8.12
Weighted Interstate DEM Factors by Study Area

Study Area ID Code	Type	Study Area Name	1997	1998	1999	2000
		LOUISIANA				
270423	2	CENTURYTEL-CENTR LA	0.2896	0.2728	0.2733	0.2709
270424	2	CENTURYTEL-SE LA	0.2013	0.2009	0.1990	0.1955
270425	2	CAMERON TEL CO - LA	0.6853	0.5910	0.5925	0.5857
270427	2	CENTURYTEL-CHATHAM	0.4584	0.4383	0.4276	0.4214
270429	2	EAST ASCENSION TEL	0.2032	0.2079	0.2091	0.2126
270430	2	ELIZABETH TEL CO	0.4111	0.4082	0.4025	0.3828
270431	2	CENTURYTEL-NW LA	0.5562	0.5468	0.5479	0.5532
270433	2	LAFOURCHE TEL CO	0.3007	0.2967	0.2753	0.2667
270434	2	CENTURYTEL-EVANGELIN	0.1855	0.1743	0.1853	0.1913
270435	2	NORTHEAST LOUISIANA	0.2583	0.2846	0.3033	0.2886
270436	2	CENTURY NORTH LA	0.4619	0.4585	0.4700	0.4743
270438	2	RESERVE TEL CO	0.3540	0.3536	0.3516	0.3947
270439	2	CENTURYTEL-RINGGOLD	0.3763	0.3733	0.3684	0.3658
270440	2	CENTURYTEL - EAST LA	0.4509	0.4133	0.4157	0.4213
270441	2	STAR TEL CO	0.2451	0.2567	0.2708	0.2754
270442	2	CENTURYTEL-SW LA	0.4271	0.4285	0.4225	0.4256
275183	1	SO CENTRAL BELL-LA	0.1101	0.1013	0.0901	0.0837
		MAINE				
100002	2	OXFORD WEST TEL CO	0.0000	0.5798	0.6034	0.5773
100003	2	LINCOLNVILLE TEL CO	0.7666	0.7627	0.7846	0.7861
100004	2	CHINA TEL CO.	0.6246	0.6467	0.6467	0.6467
100007	2	ISLAND TEL CO	0.8348	0.8497	0.8500	0.8117
100010	2	HAMPDEN TEL CO	0.5977	0.5979	0.5868	0.5691
100011	2	HARTLAND & ST ALBANS	0.5713	0.5757	0.5699	0.5582
100024	2	SOMERSET TEL CO	0.5220	0.5040	0.5049	0.4845
100025	2	STANDISH TEL CO	0.6935	0.6974	0.6974	0.6974
100027	2	UNION RIVER TEL CO	0.6887	0.6819	0.6758	0.6822
100029	2	UNITY TEL CO., INC.	0.6909	0.6407	0.6358	0.6092
100031	2	WARREN TEL CO	0.5203	0.4990	0.5228	0.5029
100034	2	WEST PENOBSCOT TEL	0.5525	0.5106	0.5520	0.5440
103313	2	NORTHLAND TEL CO-ME	0.3661	0.3535	0.3574	0.3485
103315	2	MID MAINE TELECOM	0.4413	0.4340	0.4128	0.4425
105111	1	VERIZON MAINE	0.1730	0.1695	0.1615	0.1521
		MARYLAND				
185030	1	VERIZON MARYLAND INC	0.1480	0.1439	0.1358	0.1408
		MASSACHUSETTS				
110037	2	RICHMOND TEL CO	0.7531	0.7006	0.6966	0.6797
115112	1	VERIZON MASS.	0.1708	0.1632	0.1603	0.0000
		MICHIGAN				
310671	2	CENTURY TEL. MIDWEST	0.2440	0.2463	0.2515	0.2477
310672	2	COMM CORP OF MI	0.0000	0.1098	0.1056	0.0964
310677	2	ISLAND TEL CO	0.7062	0.6926	0.6878	0.6692
310679	2	BLOOMINGDALE TEL CO	0.4668	0.4859	0.5003	0.5078
310680	2	CHIPPEWA COUNTY TEL	0.4790	0.5073	0.4643	0.4613
310682	2	FRONTIER-MICHIGAN	0.3250	0.2992	0.2786	0.2565
310683	2	CARR TEL CO	0.4869	0.5156	0.5141	0.5065
310685	2	CHATHAM TEL CO - MI	0.4717	0.4924	0.5034	0.5153
310689	2	CENTURYTEL-UPPER MI	0.0000	0.2937	0.2913	0.2974
310691	2	DEERFIELD FARMERS	0.6114	0.6236	0.6279	0.6363
310695	1	VERIZON NORTH-MI	0.1076	0.1032	0.0959	0.0812
310702	2	CENTURY OF MICHIGAN	0.1287	0.1268	0.1340	0.1351
310704	2	ACE TEL OF MICHIGAN	0.8213	0.8228	0.8302	0.8482

Table 8.12
Weighted Interstate DEM Factors by Study Area

Study Area ID Code	Type	Study Area Name	1997	1998	1999	2000
		MICHIGAN (CONT.)				
310711	2	MIDWAY TEL CO	0.6058	0.5971	0.5922	0.5211
310713	2	HIAWATHA TEL CO	0.5365	0.5395	0.5055	0.5180
310714	2	OGDEN TEL CO	0.5308	0.5309	0.5273	0.5310
310717	2	ONTONAGON COUNTY TEL	0.6771	0.6696	0.6535	0.6505
310720	2	PENINSULA TEL CO -MI	0.5714	0.5797	0.5678	0.5816
310721	2	PIGEON TEL CO	0.4621	0.4756	0.4710	0.4896
310726	2	SHIAWASSEE TEL CO	0.0000	0.0993	0.0972	0.0978
310728	2	SPRINGPORT TEL CO	0.4932	0.4228	0.4083	0.3917
310732	2	UPPER PENINSULA TEL	0.6513	0.6287	0.6237	0.6231
310734	2	WALDRON TEL CO	0.7078	0.6585	0.6574	0.6582
310737	2	WINN TEL CO	0.6491	0.6328	0.6125	0.6001
310738	2	WOLVERINE TEL CO	0.2999	0.3038	0.3055	0.3058
313033	1	VERIZON N-MI(ALLTEL)	0.2795	0.2729	0.2623	0.2595
315090	1	MICHIGAN BELL TEL CO	0.1167	0.1174	0.1178	0.1118
		MINNESOTA				
361123	2	CITIZENS-MN-LAKES	0.0000	0.0000	0.0000	0.1221
361346	2	ACE TEL ASSN-MN	0.8500	0.8500	0.8500	0.8500
361350	2	ARVIG TEL CO	0.5517	0.5399	0.5417	0.5357
361357	2	BLACKDUCK TEL CO	0.6062	0.6040	0.6239	0.6414
361367	2	FRONTIER-MINNESOTA	0.1611	0.1546	0.1407	0.1132
361370	2	CLARA CITY TEL EXCH	0.4134	0.4076	0.3931	0.3829
361374	2	ARROWHEAD COMM CORP	0.4787	0.4864	0.5248	0.4821
361383	2	EAGLE VALLEY TEL CO	0.0000	0.0000	0.0000	0.4099
361385	2	EAST OTTER TAIL TEL	0.4526	0.4407	0.4408	0.4673
361387	2	EMILY COOP TEL CO	0.6505	0.6346	0.6699	0.7040
361391	2	FELTON TEL CO. INC.	0.4870	0.4964	0.4973	0.4932
361395	2	GARDEN VALLEY TEL CO	0.4330	0.4287	0.4319	0.4392
361399	2	GRANADA TEL CO	0.4119	0.4272	0.3703	0.4105
361410	2	JOHNSON TEL CO	0.5258	0.5419	0.5440	0.5604
361414	2	LAKEDALE TEL CO	0.3610	0.3954	0.4296	0.4466
361433	2	MID STATE TEL CO	0.4255	0.4184	0.4222	0.4148
361442	2	NEW ULM TELECOM, INC	0.4096	0.3978	0.4012	0.4058
361445	2	CENTURYTEL-MINNESOTA	0.0000	0.1498	0.1559	0.1565
361451	2	PAUL BUNYAN RURAL	0.4075	0.4161	0.4151	0.4255
361453	2	PEOPLES TEL CO - MN	0.5999	0.6031	0.6202	0.6190
361454	2	PINE ISLAND TEL CO	0.3598	0.3673	0.3608	0.3619
361456	2	UTC OF MINNESOTA	0.1334	0.1471	0.1617	0.1239
361483	2	SLEEPY EYE TEL CO	0.5046	0.4990	0.4929	0.4873
361491	2	TWIN VALLEY-ULEN TEL	0.5852	0.5641	0.5676	0.5722
361501	2	WEST CENTRAL TEL	0.0000	0.0000	0.0000	0.1611
365142	1	QWEST CORP-MN	0.1457	0.1463	0.1416	0.1250
367123	1	CITIZENS-MN-SOUTH	0.1500	0.1401	0.1223	0.1500
		MISSISSIPPI				
280446	2	BAY SPRINGS TEL CO	0.2334	0.2276	0.2312	0.2289
280448	2	CALHOUN CITY TEL CO	0.0000	0.0000	0.1748	0.1655
280452	2	DELTA TEL CO	0.3611	0.3390	0.3414	0.3468
280453	2	ALLTEL MISSISSIPPI	0.3035	0.3020	0.3091	0.3836
280454	2	FRANKLIN TEL CO - MS	0.3642	0.3561	0.3666	0.3495
280456	2	GEORGETOWN TEL CO	0.6601	0.5682	0.5677	0.5434
280457	2	LAKESIDE TEL. CO.	0.5121	0.5255	0.5294	0.5462
280458	2	CENTURYTEL - N. MISS	0.3983	0.4039	0.4012	0.3986
280461	2	NOXAPATER TEL CO	0.2594	0.2537	0.2691	0.3021
280466	2	SLEDGE TEL CO	0.3505	0.3524	0.3185	0.3156
283301	2	SOUTHEAST MS TEL CO	0.6015	0.5745	0.5649	0.5511

Table 8.12
Weighted Interstate DEM Factors by Study Area

Study Area ID Code	Type	Study Area Name	1997	1998	1999	2000
		MISSISSIPPI (CONT.)				
285184	1	SO CENTRAL BELL-MS	0.1355	0.1283	0.1171	0.1052
		MISSOURI				
420463	2	BPS TEL. CO.	0.6838	0.6541	0.6318	0.7251
420472	2	CASS COUNTY TEL. CO.	0.7683	0.8156	0.8242	0.8230
421186	1	GTE-MW-VERIZON(GTE)	0.1295	0.1113	0.1014	0.0952
421789	1	KS ST DBA VERIZON MW	0.3913	0.3714	0.3299	0.4387
421807	2	MOKAN DIAL INC-MO	0.2666	0.2586	0.2764	0.2629
421846	1	GTE-MW VERIZON-MO	0.1520	0.1364	0.1167	0.0865
421864	2	CHARITON VALLEY TEL	0.4253	0.4510	0.4704	0.4882
421865	2	CITIZENS TEL CO - MO	0.5259	0.5551	0.5802	0.6190
421866	2	OZARK TEL. CO.	0.7999	0.7763	0.6253	0.6141
421882	2	FIDELITY TEL CO	0.3708	0.3770	0.3740	0.3566
421885	2	ALLTEL MISSOURI	0.1656	0.1592	0.1658	0.1697
421886	2	GOODMAN TEL CO	0.8007	0.7922	0.8186	0.8233
421888	2	GRAND RIVER MUT-MO	0.4366	0.4662	0.4878	0.4822
421890	2	GREEN HILLS TEL CORP	0.4397	0.3945	0.4135	0.4224
421901	2	KINGDOM TELEPHONE CO	0.4732	0.4943	0.5328	0.5382
421908	2	LE-RU TELEPHONE CO	0.8200	0.7592	0.6945	0.7925
421912	2	MCDONALD COUNTY TEL	0.0000	0.2678	0.3017	0.3368
421914	2	MARK TWAIN RURAL TEL	0.5483	0.5953	0.6157	0.6414
421917	2	MID-MISSOURI TEL CO	0.5465	0.5695	0.5824	0.6194
421922	1	GTE MW VERIZON-MO	0.1685	0.1640	0.1502	0.1095
421928	2	NEW LONDON TEL CO	0.4023	0.4041	0.4176	0.4056
421929	2	HOLWAY TEL CO	0.5931	0.5929	0.5760	0.5760
421931	2	NE MISSOURI RURAL	0.6725	0.6893	0.7116	0.7441
421934	2	ORCHARD FARM TEL CO	0.2686	0.2828	0.2805	0.2643
421935	2	OREGON FARMERS MUT	0.0000	0.0000	0.0000	0.1836
421949	2	STEELVILLE TEL EXCH	0.3652	0.3652	0.4820	0.4847
421951	2	STOUTLAND TEL CO	0.3801	0.3643	0.3765	0.4013
421957	2	UTC OF MISSOURI	0.1862	0.2138	0.1924	0.1038
425213	1	SOUTHWESTERN BELL-MO	0.1375	0.1359	0.1293	0.1221
		MONTANA				
482235	2	BLACKFOOT TEL COOP	0.8500	0.8500	0.8488	0.8500
482241	2	HOT SPRINGS TEL CO	0.7957	0.7854	0.7757	0.7849
482242	2	INTERBEL TEL COOP	0.8500	0.8500	0.8500	0.8500
482244	2	LINCOLN TEL CO INC	0.8452	0.8500	0.8500	0.8500
482246	2	MID-RIVERS TEL COOP	0.6056	0.6283	0.6286	0.6358
482247	2	NEMONT TEL COOP-MT	0.6992	0.6901	0.6899	0.6926
482248	2	NORTHERN TEL COOP	0.8500	0.8212	0.8500	0.8500
482249	2	CENTURYTEL-MONTANA	0.2161	0.2205	0.2209	0.2442
482250	2	PROJECT TEL CO	0.8352	0.8309	0.8413	0.8500
482251	2	RANGE TEL COOP-MT	0.8242	0.8113	0.8116	0.8187
482254	2	SOUTHERN MONTANA TEL	0.8500	0.8500	0.8500	0.8500
482255	2	3-RIVERS TEL COOP	0.5959	0.6148	0.6616	0.7175
482257	2	TRIANGLE TEL COOP	0.6707	0.6917	0.6856	0.6747
483308	2	CLARK FORK TELECOM	0.8500	0.8446	0.8500	0.8500
483310	2	CENTRAL MONTANA	0.8496	0.8500	0.8279	0.8029
484322	2	CITIZENS-MONTANA	0.7197	0.7344	0.7485	0.7029
485104	1	QWEST CORP-MT	0.2066	0.2109	0.2047	0.1583
		NEBRASKA				
371128	2	CITIZENS-NE-FT KEARN	0.0000	0.0000	0.0000	0.1367
371516	2	ARAPAHOE TEL CO				
371517	2	ARLINGTON TEL CO	0.4927	0.4651	0.4359	0.4496

Table 8.12
Weighted Interstate DEM Factors by Study Area

Study Area ID Code	Type	Study Area Name	1997	1998	1999	2000
371516	2	NENRASKA (CONT.)	0.6442	0.6220	0.6131	0.6161
371518	2	ELSIE COMM., INC.	0.0000	0.3333	0.3333	0.2592
371524	2	BLAIR TEL CO	0.7397	0.7000	0.6483	0.6529
371525	2	THREE RIVER TELCO	0.6932	0.6526	0.6556	0.6803
371526	2	CAMBRIDGE TEL CO -NE	0.5654	0.5486	0.5223	0.4891
371531	2	CLARKS TEL CO	0.4792	0.4858	0.4872	0.4586
371534	2	COZAD TEL CO	0.6934	0.6843	0.7329	0.7349
371536	2	CURTIS TEL CO	0.6030	0.6016	0.5642	0.5355
371537	2	DALTON TEL CO, INC	0.8500	0.8500	0.8500	0.8298
371540	2	DILLER TEL CO	0.7246	0.6663	0.6532	0.6621
371542	2	EASTERN NEBRASKA TEL	0.7216	0.7001	0.6732	0.6593
371553	2	GLENWOOD TEL MEMBER	0.5072	0.5072	0.5305	0.5460
371557	2	HARTMAN TEL EXCH INC	0.8500	0.8470	0.7730	0.7365
371558	2	HEMINGFORD COOP TEL	0.5348	0.5277	0.5559	0.5300
371567	2	KEYSTONE-ARTHUR TEL	0.8238	0.8033	0.7417	0.6808
371568	1	ALLTEL NEBRASKA, INC	0.1635	0.1707	0.1653	0.1653
371574	2	NEBRASKA CENTRAL TEL	0.5861	0.5887	0.6017	0.5708
371576	2	NORTHEAST NEBRASKA	0.0000	0.0000	0.0000	0.6883
371577	2	GREAT PLAINS COMMUN	0.4291	0.4206	0.4081	0.4124
371586	2	ROCK COUNTY TEL CO	0.5538	0.5453	0.5080	0.5123
371591	2	SE NEBRASKA TEL CO	0.8426	0.4777	0.4832	0.4195
371592	2	STANTON TELECOM INC.	0.8379	0.7875	0.7815	0.6841
371595	2	UTC OF THE WEST-NE	0.4055	0.4265	0.4351	0.4112
371597	2	WAUNETA TEL CO	0.6338	0.6430	0.6616	0.6587
372455	2	BENKELMAN TEL CO	0.7011	0.7140	0.7384	0.7100
375143	1	QWEST CORP-NE	0.1719	0.1782	0.1803	0.1551
		NEVADA				
552220	2	FILER MUTUAL TEL -NV	0.6966	0.5876	0.5550	0.6648
552223	2	CENTURY-GEM STATE-NV	0.7611	0.7520	0.7213	0.7922
552233	2	RURAL TEL CO - NV	0.8134	0.6277	0.5924	0.6082
552284	2	BEEHIVE TEL CO - NV	0.5679	0.8500	0.8500	0.8500
552302	1	VERIZON CALIF-NV	0.8111	0.8111	0.8111	0.5474
552348	1	CENTEL OF NV	0.2122	0.1900	0.1874	0.1572
552349	2	CHURCHILL-CC COMM.	0.8434	0.8319	0.8438	0.8500
552351	2	LINCOLN CTY TEL SYS	0.8500	0.8500	0.8500	0.8500
552353	2	MOAPA VALLEY TEL CO.	0.8422	0.8500	0.8500	0.8369
552356	2	RIO VIRGIN TEL CO	0.8500	0.7539	0.8290	0.8500
553304	2	HUMBOLDT TEL CO	0.8500	0.8500	0.8437	0.8500
554431	2	CITIZENS NV-NORTH	0.5694	0.6028	0.5235	0.4460
554432	2	CITIZENS NV-SOUTH	0.7682	0.7824	0.8077	0.7760
555173	1	NEVADA BELL	0.1965	0.1391	0.1223	0.1701
		NEW HAMPSHIRE				
120038	2	BRETTON WOODS TEL CO	0.8500	0.8500	0.9015	0.8500
120039	2	GRANITE STATE TEL	0.8367	0.8393	0.8443	0.8364
120045	2	KEARSARGE TEL CO	0.8534	0.8296	0.8313	0.8220
120047	2	MERRIMACK COUNTY TEL	0.8500	0.8309	0.8227	0.8134
120049	2	UNION TEL CO	0.8679	0.7363	0.7160	0.7310
120050	2	WILTON TEL CO - NH	0.7869	0.8036	0.8033	0.7839
123321	2	MCTA, INC.	0.7575	0.7656	0.7257	0.6793
125113	1	VERIZON NEWHAMPSHIRE	0.2473	0.2339	0.2348	0.0006
		NEW JERSEY				
160135	2	WARWICK VALLEY-NJ	0.7270	0.7270	0.7190	0.7190
160138	1	UNITED TEL - NJ, INC	0.2336	0.2463	0.1797	0.1387
165120	1	VERIZON NEW JERSEY	0.1987	0.1852	0.1803	0.1741

Table 8.12
Weighted Interstate DEM Factors by Study Area

Study Area ID Code	Type	Study Area Name	1997	1998	1999	2000
		NEW MEXICO				
491164	2	VALOR-NM#1	0.0000	0.0000	0.0000	0.4062
491193	2	VALOR-NM#2	0.0000	0.0000	0.0000	0.3564
492066	2	DELL TEL CO-OP - NM	0.8500	0.8500	0.8500	0.8500
492176	2	VALLEY TEL COOP - NM	0.8426	0.8500	0.8150	0.7202
492259	2	BACA VALLEY TEL CO	0.8439	0.8441	0.7768	0.7264
492262	2	ENMR TEL COOP INC-NM	0.7424	0.7481	0.7243	0.7369
492263	2	LA JICARITA RURAL	0.4907	0.5239	0.5418	0.5463
492264	2	LEACO RURAL TEL COOP	0.8500	0.8500	0.7208	0.7313
492265	2	TULAROSA BASIN TEL.	0.6669	0.6512	0.6146	0.6015
492268	2	WESTERN NEW MEXICO	0.7964	0.7828	0.7807	0.7682
492270	2	PENASCO VALLEY TEL	0.8444	0.8455	0.8500	0.8500
492272	2	ROOSEVELT CNTY RURAL	0.6807	0.6866	0.7363	0.7135
492274	2	CENTURYTEL SW-NM	0.8500	0.8500	0.8500	0.8500
494449	2	NAVAJO COMMUN-NM	0.8500	0.8500	0.7222	0.7381
495105	1	QWEST CORP-NM	0.1893	0.1879	0.1802	0.1669
		NEW YORK				
150071	2	ARMSTRONG TEL CO-NY	0.5264	0.4946	0.4841	0.5155
150072	2	FRONTIER-AUSABLE VAL	0.5919	0.5958	0.5760	0.6116
150073	2	BERKSHIRE TEL CORP	0.5053	0.5053	0.5083	0.5163
150077	2	CHAMPLAIN TEL CO	0.7471	0.7387	0.7478	0.7324
150078	2	CHAUTAUQUA & ERIE	0.5072	0.5072	0.5159	0.5286
150079	2	CHAZY & WESTPORT	0.4859	0.4774	0.4643	0.4762
150081	2	CITIZENS HAMMOND NY	0.5054	0.5412	0.5618	0.5389
150084	2	TACONIC TEL CORP	0.4849	0.5005	0.5057	0.4996
150085	2	CROWN POINT TEL CORP	0.4526	0.4526	0.4478	0.4615
150089	2	DEPOSIT TEL CO	0.4400	0.4399	0.4479	0.4444
150091	2	DUNKIRK & FREDONIA	0.4413	0.4404	0.4262	0.4254
150092	2	EDWARDS TEL CO	0.3326	0.3169	0.3195	0.3137
150093	2	EMPIRE TEL CORP	0.5497	0.5405	0.5278	0.4649
150095	2	FISHERS ISLAND TEL	0.8500	0.8500	0.8500	0.8500
150097	2	GERMANTOWN TEL CO	0.5004	0.4962	0.4929	0.4962
150099	2	HANCOCK TEL CO	0.7861	0.7887	0.7829	0.8124
150100	2	FRONTIER COMM OF NY	0.2331	0.1469	0.1085	0.0849
150104	2	MARGARETVILLE TEL CO	0.6241	0.6454	0.6574	0.6574
150105	2	MIDDLEBURGH TEL CO	0.4753	0.4770	0.4900	0.5096
150106	2	ALLTEL NY-FULTON	0.2317	0.2330	0.2350	0.2585
150107	2	NEWPORT TEL CO	0.2601	0.2431	0.2755	0.2764
150108	2	NICHOLVILLE TEL CO	0.3924	0.3915	0.3156	0.3186
150109	2	ALLTEL NY-JAMESTOWN	0.2996	0.3008	0.3028	0.3075
150110	2	OGDEN TEL CO	0.3244	0.3244	0.3244	0.3244
150111	2	ONEIDA COUNTY RURAL	0.3273	0.3306	0.3232	0.3322
150113	2	ALLTEL NY-RED JACKET	0.5606	0.5446	0.5551	0.5382
150114	2	ORISKANY FALLS TEL	0.3170	0.3066	0.3050	0.3058
150116	2	PATTERSONVILLE TEL	0.5549	0.5804	0.6187	0.6566
150118	2	PORT BYRON TEL CO	0.2943	0.2873	0.2779	0.2798
150121	1	FRONTIER-ROCHESTER	0.1585	0.1056	0.1105	0.1134
150122	2	FRONTIER-SENECA GORH	0.5248	0.5129	0.4662	0.4523
150128	2	FRONTIER-SYLVAN LAKE	0.3303	0.3337	0.3401	0.3410
150129	2	TOWNSHIP TEL CO	0.4406	0.4338	0.4145	0.4240
150131	2	TRUMANSBURG TEL CO.	0.5057	0.4768	0.4857	0.4318
150133	2	VERNON TEL CO	0.4124	0.4045	0.3960	0.3929
150135	2	WARWICK VALLEY-NY	0.6505	0.6505	0.6410	0.6410
154532	1	CITIZENS TELECOM-NY	0.1398	0.1897	0.1777	0.1540
154533	1	CITIZENS-RED HOOK	0.5156	0.4916	0.4778	0.4298
154534	1	CITIZENS-WEST. CNTY	0.3192	0.3575	0.4038	0.3389

Table 8.12
Weighted Interstate DEM Factors by Study Area

Study Area ID Code	Type	Study Area Name	1997	1998	1999	2000
		NEW YORK (CONT.)				
155130	1	VERZION NEW YORK	0.1495	0.1501	0.1411	0.1277
		NORTH CAROLINA				
230468	2	ATLANTIC MEMBERSHIP	0.3617	0.3746	0.3714	0.3737
230469	2	BARNARDSVILLE TEL CO	0.3598	0.3587	0.3710	0.3735
230470	1	CAROLINA TEL & TEL	0.1304	0.1743	0.1679	0.1359
230471	2	CENTEL OF NC	0.1007	0.1992	0.1567	0.1049
230473	2	CITIZENS TEL CO	0.4949	0.4973	0.4940	0.5145
230474	2	CONCORD TEL CO	0.1403	0.1407	0.1193	0.1267
230476	2	ALLTEL CAROLINA-NO	0.1368	0.1389	0.1402	0.1854
230479	1	VERIZON SOUTH-NC	0.1259	0.1181	0.1057	0.1205
230483	2	LEXCOM TELEPHONE CO.	0.2060	0.2074	0.2099	0.2108
230498	2	SALUDA MOUNTAIN TEL	0.6875	0.6772	0.7099	0.7220
230502	2	STAR MEMBERSHIP CORP	0.4454	0.4455	0.4456	0.4454
230509	1	VERIZON S-NC(CONTEL)	0.1512	0.1462	0.1417	0.1168
230510	2	WILKES MEMBERSHIP	0.2108	0.2154	0.2152	0.2119
235193	1	SOUTHERN BELL-NC	0.1499	0.1295	0.1156	0.1174
		NORTH DAKOTA				
381131	2	CITIZENS TELECOMM-ND	0.0000	0.0000	0.0000	0.1789
381447	2	NORTH DAKOTA TEL CO	0.6089	0.6200	0.6230	0.6225
381604	2	BEK COMM. COOP.	0.5821	0.5824	0.5887	0.6151
381607	2	CONSOLIDATED TELCOM	0.7629	0.7687	0.7731	0.8206
381610	2	DAKOTA CENTRAL COOP	0.6990	0.7161	0.7244	0.7499
381611	2	DICKEY RURAL COOP	0.0000	0.0000	0.0000	0.7065
381616	2	INTER-COMMUNITY TEL	0.7522	0.7432	0.7835	0.8351
381617	2	MIDSTATE TEL CO	0.8500	0.8482	0.8500	0.8500
381630	2	POLAR COMM MUT AID	0.6958	0.6834	0.6639	0.6530
381632	2	RESERVATION TEL COOP	0.5957	0.6115	0.6491	0.6681
381637	2	W. RIVER TELECOM.	0.5390	0.5556	0.5821	0.5813
385144	1	QWEST CORP-ND	0.1776	0.1688	0.1523	0.1365
		NORTHERN MARIANA ISLANDS				
653700	2	MICRONESIAN TELECOMM	0.5845	0.5819	0.5730	0.5888
		OHIO				
300597	2	THE CHILLICOTHE TEL	0.2608	0.2566	0.2150	0.2206
300598	2	MCCLURE TEL CO	0.6237	0.6592	0.6147	0.6157
300607	2	CONTINENTAL OF OHIO	0.3387	0.3477	0.3454	0.3469
300612	2	FARMERS MUTUAL TEL	0.4969	0.4921	0.4620	0.4567
300613	2	LITTLE MIAMI COMM.	0.3796	0.3758	0.3748	0.3703
300615	1	VERIZON NORTH-OH	0.1137	0.1117	0.1089	0.0792
300630	2	CENTURYTEL OF OHIO	0.1527	0.1589	0.1492	0.1437
300644	2	THE NOVA TEL CO	0.5073	0.5531	0.5549	0.5733
300649	2	ORWELL TEL CO	0.0000	0.4049	0.0678	0.1431
300658	2	SYCAMORE TEL CO	0.4139	0.4474	0.4807	0.4904
300661	1	UTC OF OHIO	0.1481	0.1610	0.1602	0.1111
300665	2	ALLTEL OHIO INC.	0.1291	0.1348	0.1326	0.1566
300666	2	WESTERN RESERVE TEL	0.1541	0.1546	0.1502	0.1666
300682	2	FRONTIER-MI-OH	0.8751	0.8426	0.7833	0.7833
305062	1	CINCINNATI BELL-OH	0.1191	0.1168	0.1040	0.0987
305150	1	OHIO BELL TEL CO	0.1168	0.1193	0.1157	0.1113
		OKLAHOMA				
431165	2	VALOR-OK	0.0000	0.0000	0.0000	0.1106
431788	2	KANOKLA TEL ASSN-OK	0.8500	0.8500	0.8500	0.8500

Table 8.12
Weighted Interstate DEM Factors by Study Area

Study Area ID Code	Type	Study Area Name	1997	1998	1999	2000
		OKLAHOMA (CONT.)				
431831	2	S. CENTRAL TEL - OK	0.8376	0.7467	0.8500	0.8500
431965	2	ALLTEL OKLAHOMA INC	0.5001	0.4664	0.4778	0.4946
431966	2	ATLAS TEL CO	0.7313	0.7333	0.7334	0.7329
431969	2	BIXBY TEL CO	0.3287	0.3484	0.3434	0.3234
431974	2	CANADIAN VALLEY TEL	0.6978	0.6708	0.6733	0.7091
431976	2	CARNEGIE TEL CO INC	0.5998	0.5946	0.5983	0.6478
431977	2	CENTRAL OKLAHOMA TEL	0.3921	0.3928	0.3950	0.3952
431979	2	CHEROKEE TEL CO	0.6840	0.6893	0.6854	0.6845
431980	2	CHICKASAW TEL CO	0.8381	0.8235	0.7375	0.7246
431981	2	CHOUTEAU TEL CO	0.4991	0.4794	0.4876	0.4876
431982	2	CIMARRON TEL CO	0.0000	0.0000	0.1338	0.1611
431984	2	OKLAHOMA COMM SYSTEM	0.2805	0.2879	0.2823	0.2697
431985	2	CROSS TEL CO	0.5473	0.5470	0.5661	0.5353
431988	2	DOBSON TEL CO	0.6696	0.6691	0.6872	0.6872
431994	2	GRAND TEL CO INC	0.6216	0.6305	0.6299	0.6326
431995	2	HINTON TEL CO	0.4730	0.4557	0.4329	0.4466
432006	2	MCLOUD TEL CO	0.3879	0.4006	0.4040	0.4040
432010	2	MID-AMERICA TEL INC	0.5411	0.5214	0.5231	0.4850
432011	2	OKLAHOMA ALLTEL, INC	0.5243	0.5048	0.5145	0.5631
432013	2	OKLAHOMA TEL & TEL	0.6229	0.5970	0.6008	0.6312
432014	2	OKLAHOMA WESTERN TEL	0.5808	0.5923	0.5834	0.5835
432016	2	PANHANDLE TEL COOP	0.8500	0.8500	0.8338	0.8500
432017	2	PINE TELEPHONE CO	0.6377	0.6668	0.6668	0.6170
432018	2	PIONEER TEL COOP INC	0.3507	0.3532	0.3480	0.3289
432020	2	POTTAWATOMIE TEL CO	0.4566	0.4529	0.4803	0.4776
432022	2	SALINA-SPAVINAW TEL	0.5711	0.5934	0.6071	0.5906
432025	2	SW OKLAHOMA TEL CO	0.6501	0.6401	0.6401	0.6459
432029	2	TERRAL TEL CO	0.8500	0.8500	0.8288	0.8139
432030	2	TOTAH TELEPHONE CO	0.7278	0.7871	0.8151	0.8151
432032	2	VALLIANT TEL CO	0.4941	0.4871	0.5102	0.5362
432034	2	WYANDOTTE TEL CO	0.8500	0.8375	0.8346	0.8350
435215	1	SOUTHWESTERN BELL-OK	0.1469	0.1352	0.1352	0.1341
		OREGON				
532226	2	MIDVALE TEL EXCH -OR	0.8500	0.8500	0.8500	0.7584
532359	2	BEAVER CREEK COOP	0.4773	0.4825	0.4826	0.4799
532361	2	CENTURYTEL-EA OREGON	0.2083	0.1922	0.2192	0.2007
532362	2	CANBY TEL ASSN	0.4997	0.5010	0.5068	0.5158
532363	2	CLEAR CREEK MUTUAL	0.4466	0.4501	0.4556	0.4517
532364	2	COLTON TEL CO	0.5068	0.5159	0.5054	0.4849
532369	2	EAGLE TEL SYSTEMS	0.8500	0.8500	0.8500	0.8500
532371	2	CASCADE UTIL INC	0.4163	0.4229	0.4616	0.4674
532373	2	GERVAIS TELEPHONE CO	0.0000	0.1242	0.1399	0.1421
532375	2	ROOME TELECOMM INC	0.7959	0.7505	0.7280	0.6800
532376	2	HELIX TEL CO.	0.8453	0.8500	0.8500	0.8500
532377	2	HOME TELEPHONE CO	0.6776	0.6692	0.6752	0.6485
532378	2	TRANS-CASCADES TEL	0.7152	0.6386	0.7398	0.8073
532383	2	MOLALLA TEL CO.	0.4836	0.4894	0.4812	0.4993
532384	2	MONITOR COOP TEL	0.5659	0.5641	0.5665	0.5831
532385	2	MONROE TELEPHONE CO.	0.7074	0.7149	0.7106	0.7224
532387	2	NEHALEM TEL & TEL	0.7444	0.7516	0.7435	0.7514
532388	2	NORTH STATE TEL CO.	0.8500	0.8500	0.8167	0.7957
532389	2	OREGON TEL CORP	0.8437	0.8422	0.8500	0.8500
532390	2	OREGON-IDAHO UTIL.	0.8500	0.8500	0.8462	0.8500
532392	2	PINE TEL SYSTEM INC.	0.8500	0.8500	0.8500	0.8500
532393	2	PIONEER TEL COOP	0.5241	0.5161	0.5275	0.5162

Table 8.12
Weighted Interstate DEM Factors by Study Area

Study Area ID Code	Type	Study Area Name	1997	1998	1999	2000
		OREGON (CONT.)				
532397	2	SCIO MUTUAL TEL ASSN	0.5448	0.5525	0.5589	0.5530
532400	2	UTC OF THE NW - OR	0.2128	0.2191	0.2345	0.1445
532404	2	ASOTIN TEL - OR	0.8377	0.8401	0.8314	0.8488
532416	1	VERIZON N'WEST-OR	0.1638	0.1510	0.1378	0.1174
532456	2	MALHEUR HOME TEL CO	0.6599	0.6461	0.6671	0.6545
533401	2	CITIZENS-OREGON	0.5947	0.5843	0.5126	0.4829
535163	1	QWEST CORP-OR	0.1728	0.1657	0.1550	0.1396
		PENNSYLVANIA				
170149	2	FRONTIER-BREEZEWOOD	0.7698	0.7729	0.7811	0.7829
170152	2	FRONTIER-CANTON	0.5072	0.5094	0.5115	0.5126
170168	2	FRONTIER-PA	0.3627	0.3630	0.3692	0.3673
170169	1	VERIZON NORTH-PA	0.1311	0.1320	0.1274	0.0878
170170	1	VERIZON N-PA(CONTEL)	0.1305	0.1302	0.1271	0.0871
170176	2	ALLTEL PENNSYLVANIA	0.1265	0.1227	0.1236	0.1130
170177	2	LACKAWAXEN TEL CO	0.8402	0.8500	0.8190	0.8142
170178	2	FRONTIER-LAKEWOOD	0.3668	0.3722	0.3803	0.3800
170183	2	MAHANOY & MAHANTONGO	0.3740	0.3710	0.3717	0.3559
170189	2	ARMSTRONG TEL CO-PA	0.5258	0.5214	0.5186	0.5206
170192	2	NORTH PENN TEL CO	0.8500	0.8500	0.8500	0.8500
170194	2	FRONTIER-OSWAYO RIVR	0.7124	0.7109	0.7324	0.7522
170201	1	VERIZON N-PA(QUAKER)	0.3704	0.3654	0.3674	0.3038
170206	2	SUGAR VALLEY TEL CO	0.5038	0.4669	0.4896	0.4806
170209	1	UTC OF PENNSYLVANIA	0.1459	0.1775	0.1576	0.1153
175000	1	VERIZON PENNSYLVANIA	0.1413	0.1377	0.1260	0.1225
		PUERTO RICO				
633200	1	P R T C - CENTRAL	0.1440	0.1450	0.1559	0.1229
633201	1	PUERTO RICO TEL CO	0.1425	0.1504	0.1657	0.1455
		RHODE ISLAND				
585114	1	VERIZON RHODE ISLAND	0.1939	0.1805	0.1787	0.1759
		SOUTH CAROLINA				
240479	1	VERIZON SOUTH-SC	0.1721	0.1738	0.1624	0.1254
240506	2	UTC OF THE CAROLINAS	0.1696	0.1753	0.1807	0.1429
240512	2	BLUFFTON TEL. CO.	0.8500	0.8500	0.8500	0.7802
240517	2	ALLTEL SO CAROLINA	0.2977	0.2931	0.2934	0.3062
240520	2	FARMERS TEL COOP	0.2674	0.2621	0.2614	0.2666
240521	2	FORT MILL TEL CO	0.6191	0.6188	0.6497	0.6502
240523	2	HARGRAY TEL CO	0.8500	0.8500	0.6362	0.6368
240526	1	VERIZON S-SC(CONTEL)	0.3941	0.3939	0.3823	0.2798
240527	2	HOME TEL CO	0.3403	0.1235	0.1282	0.1345
240528	2	HORRY TEL COOP	0.2238	0.2297	0.2265	0.2208
240531	2	LANCASTER TEL CO	0.2159	0.2289	0.2473	0.2506
240533	2	MCCLELLANVILLE TEL	0.4823	0.4760	0.4712	0.4770
240538	2	PIEDMONT RURAL COOP	0.0000	0.0000	0.1182	0.1254
240539	2	PBT TELECOM, INC.	0.2279	0.2427	0.2463	0.2545
240542	2	ROCK HILL TEL CO	0.3113	0.3090	0.3408	0.3433
240550	2	WEST CAROLINA RURAL	0.0000	0.0000	0.3811	0.4278
240551	2	WILLISTON TEL CO	0.2967	0.2968	0.3032	0.3046
245194	1	SOUTHERN BELL-SC	0.1341	0.1249	0.1136	0.1048
		SOUTH DAKOTA				
391647	2	CHEYENNE RIVER SIOUX	0.5410	0.5924	0.6018	0.5968
391652	2	DAKOTA COMM TEL.	0.6070	0.5743	0.6101	0.5778

Table 8.12
Weighted Interstate DEM Factors by Study Area

Study Area ID Code	Type	Study Area Name	1997	1998	1999	2000
		SOUTH DAKOTA (CONT.)				
391659	2	GOLDEN WEST TELECOMM	0.5063	0.5022	0.5190	0.5072
391666	2	JEFFERSON TEL CO -SD	0.8355	0.7856	0.7996	0.8500
391667	2	KADOKA TELEPHONE CO	0.8167	0.8158	0.7776	0.7386
391668	2	KENNEBEC TEL CO	0.8018	0.8123	0.7743	0.6965
391676	2	SANTEL COMM. COOP.	0.7053	0.7145	0.7143	0.7068
391679	2	STOCKHOLM-STRANDBURG	0.8322	0.8008	0.7941	0.7704
391680	2	SULLY BUTTES TEL	0.5476	0.5360	0.5160	0.5012
391685	2	VALLEY TELECOMM.	0.5976	0.5837	0.5859	0.5841
391689	2	WEST RIVER COOP	0.8500	0.8500	0.8500	0.8500
395145	1	QWEST CORP-SD	0.2276	0.2525	0.2742	0.2743
		TENNESSEE				
290280	2	ARDMORE TEL CO	0.3413	0.3450	0.3457	0.3574
290552	2	CENTURYTEL-ADAMSVILL	0.4631	0.4582	0.4614	0.4633
290557	2	CENTURY-CLAIBORNE	0.3394	0.3431	0.3484	0.3565
290562	2	DEKALB TEL COOP	0.2803	0.2661	0.2644	0.2611
290566	2	HUMPHREY'S COUNTY	0.0000	0.0000	0.1034	0.1078
290567	1	UNITED INTER-MT-TN	0.1391	0.1913	0.1768	0.1109
290571	2	MILLINGTON TEL CO	0.2918	0.2863	0.2738	0.2707
290573	2	NORTH CENTRAL COOP	0.2541	0.2591	0.2640	0.2773
290575	2	TENNESSEE TEL CO	0.1588	0.1567	0.1378	0.1358
290578	2	TELLICO TEL CO	0.0000	0.1201	0.1217	0.1183
290579	2	TWIN LAKES TEL COOP	0.3315	0.3466	0.3592	0.3649
290580	2	CITIZENS-VOLUNTEER	0.2520	0.2413	0.3512	0.3676
294336	2	CUC DBA CITIZENS-TN	0.1824	0.1367	0.1206	0.1001
295185	1	SO. CENTRAL BELL -TN	0.1164	0.1026	0.0916	0.0825
		TEXAS				
440425	2	CAMERON TEL CO TEXAS	0.5367	0.5183	0.4955	0.4598
441163	2	VALOR-TX	0.0000	0.0000	0.0000	0.0999
442039	2	BIG BEND TEL CO INC	0.7061	0.7474	0.7563	0.7211
442040	2	BRAZORIA TEL CO	0.2716	0.2705	0.2705	0.2705
442041	2	BRAZOS TEL COOP INC	0.5043	0.4742	0.4845	0.4867
442046	2	CAP ROCK TEL COOP	0.5502	0.5509	0.5536	0.5362
442052	2	CENTRAL TEXAS CO-OP	0.4100	0.3958	0.4063	0.4359
442057	2	COLEMAN COUNTY CO-OP	0.3613	0.3902	0.3796	0.3707
442059	2	COLORADO VALLEY TEL	0.4226	0.4342	0.3534	0.3687
442060	2	COMANCHE COUNTY TEL	0.6109	0.6310	0.5938	0.6129
442061	2	COMMUNITY TEL CO	0.3756	0.3785	0.3795	0.4176
442065	2	CUMBY TEL COOP INC	0.7870	0.7613	0.7230	0.7209
442066	2	DELL TEL. CO-OP - TX	0.8459	0.8500	0.8500	0.8500
442068	2	EASTEX TEL COOP INC	0.2607	0.2755	0.2592	0.2754
442069	2	ELECTRA TELEPHONE CO	0.3921	0.3632	0.3449	0.3445
442070	2	ETEX TEL COOP INC	0.3160	0.3211	0.2767	0.2801
442071	2	FIVE AREA TEL CO-OP	0.5927	0.5802	0.5906	0.6002
442072	2	FORT BEND TEL CO	0.2719	0.2702	0.2702	0.2708
442073	2	BORDER TO BORDER	0.7358	0.6893	0.7708	0.6554
442076	2	GANADO TELEPHONE CO	0.3007	0.3078	0.2935	0.2903
442080	1	GTE SW VERIZON-TX	0.1174	0.1107	0.1054	0.0899
442083	2	GUADALUPE VALLEY TEL	0.4579	0.4580	0.4574	0.4574
442084	2	UTC OF TEXAS INC	0.1208	0.1431	0.1227	0.1294
442086	2	HILL COUNTRY CO-OP	0.4755	0.4597	0.4857	0.4992
442090	2	ALENCO COMMUNICATION	0.6192	0.6410	0.6823	0.6720
442091	2	ETS TEL. CO., INC.	0.2915	0.2376	0.2640	0.3176
442093	2	INDUSTRY TEL CO	0.5955	0.6288	0.6104	0.6183
442097	2	KERRVILLE TEL CO	0.3797	0.3565	0.3053	0.2999

Table 8.12
Weighted Interstate DEM Factors by Study Area

Study Area ID Code	Type	Study Area Name	1997	1998	1999	2000
		TEXAS (CONT.)				
442101	2	CENTURYTEL-LK DALLAS	0.5370	0.5456	0.5393	0.5470
442103	2	LA WARD TEL EXCHANGE	0.5295	0.5157	0.4952	0.4673
442104	2	LAKE LIVINGSTON TEL	0.7009	0.6963	0.7354	0.7405
442105	2	LIPAN TEL CO	0.5017	0.4875	0.5063	0.5076
442109	2	TXU COMMUNICATIONS	0.1118	0.0979	0.0928	0.0994
442112	2	MID-PLAINS RURAL TEL	0.8051	0.8348	0.6719	0.6761
442114	2	CENTEL OF TEXAS	0.1559	0.1626	0.1540	0.1118
442116	2	MUENSTER DBA NORTEX	0.5790	0.5348	0.5446	0.5571
442117	2	CENTURYTEL-PORT ARAN	0.7237	0.7454	0.7434	0.7392
442130	2	PEOPLES TEL COOP -TX	0.4772	0.4779	0.4781	0.4841
442131	2	POKA-LAMBRO TEL COOP	0.4980	0.4729	0.4729	0.4730
442134	2	RIVIERA TEL CO INC	0.6062	0.6410	0.6272	0.5686
442135	2	SOUTHWEST TEXAS TEL	0.5521	0.5560	0.5352	0.5074
442140	2	CENTURYTEL-SAN MARCO	0.3086	0.3122	0.3082	0.2937
442141	2	SANTA ROSA TEL COOP	0.5206	0.4817	0.4827	0.4863
442143	2	SOUTH PLAINS TEL	0.3867	0.3948	0.3932	0.4074
442147	2	SUGAR LAND TEL CO	0.1252	0.1267	0.1300	0.1314
442150	2	TATUM TEL CO	0.4130	0.3359	0.3440	0.3541
442151	2	TAYLOR TEL CO-OP INC	0.3420	0.3535	0.3539	0.3633
442153	2	TEXAS-ALLTEL, INC.	0.2976	0.2816	0.2809	0.2958
442154	1	GTE-SW VERIZON-TX	0.0963	0.0915	0.0883	0.0810
442159	2	VALLEY TEL CO-OP -TX	0.2800	0.2800	0.2758	0.2804
442166	2	WEST TEXAS RURAL TEL	0.5636	0.6122	0.6151	0.6373
442168	2	WES-TEX TEL CO-OP	0.4956	0.4442	0.4472	0.4434
442170	2	XIT RURAL TEL CO-OP	0.8500	0.8500	0.8500	0.8500
442262	2	ENMR TEL COOP-TX	0.4465	0.4501	0.4632	0.4785
445216	1	SOUTHWESTERN BELL-TX	0.1135	0.1076	0.1013	0.0968
		UTAH				
502277	2	CENTRAL UTAH TEL INC	0.4362	0.4466	0.4537	0.4614
502278	2	EMRY DBA EMRY TELCOM	0.5434	0.5539	0.5282	0.5240
502284	2	BEEHIVE TEL CO - UT	0.6578	0.6651	0.5688	0.5523
502286	2	SOUTH CENTRAL UTAH	0.8186	0.8076	0.7966	0.8197
502287	2	UINTAHBASIN DBA UBTA	0.6722	0.6747	0.6843	0.7536
502288	2	ALL WEST COMM-UT	0.6159	0.6528	0.6511	0.6684
503032	2	BEAR LAKE COMM	0.6775	0.6797	0.7214	0.7058
504429	2	CITIZENS TELECOM-UT	0.7553	0.6697	0.6229	0.6534
504449	2	NAVAJO COMMUN-UT	0.8500	0.8402	0.8500	0.8500
505107	1	QWEST CORP-UT	0.1651	0.1605	0.1538	0.1447
		VERMONT				
140058	2	LUDLOW TEL CO	0.8359	0.8377	0.7954	0.7694
140061	2	NORTHFIELD TEL CO	0.8211	0.8292	0.8244	0.8108
140062	2	PERKINSVILLE TEL CO	0.8295	0.8352	0.8446	0.8242
140068	2	TOPSHAM TEL CO	0.8500	0.8500	0.8500	0.8500
140069	2	WAITSFIELD/FAYSTON	0.7038	0.7019	0.7865	0.8072
143331	2	NORTHLAND TEL. CO-VT	0.8191	0.7997	0.7970	0.7681
145115	1	VERIZON VERMONT	0.2184	0.2167	0.2146	0.2150
147332	2	VERMONT TEL. CO-VT	0.8238	0.8490	0.8500	0.8500
		VIRGIN ISLANDS				
643300	2	VIRGIN ISLANDS TEL	0.1672	0.1672	0.1672	0.1672
		VIRGINIA				
190217	2	AMELIA TEL CORP	0.3007	0.3012	0.3147	0.3078
190233	1	VERIZON S-VA(CONTEL)	0.1744	0.1606	0.1524	0.1156

Table 8.12
Weighted Interstate DEM Factors by Study Area

Study Area ID Code	Type	Study Area Name	1997	1998	1999	2000
		VIRGINIA (CONT.)				
190249	2	ROANOKE & BOTETOURT	0.4264	0.4264	0.4212	0.4260
190254	2	CENTEL OF VIRGINIA	0.1470	0.1877	0.1594	0.1184
190479	1	VERIZON SOUTH-VA	0.2234	0.2204	0.2155	0.2191
190567	1	UNITED INTER-MT-VA	0.1554	0.1838	0.1486	0.1234
193029	2	NEW CASTLE TEL. CO.	0.3606	0.3455	0.3710	0.3803
195040	1	VERIZON VIRGINIA INC	0.1627	0.1606	0.1500	0.1469
		WASHINGTON				
522400	2	UTC OF THE NW-WA	0.1751	0.1727	0.1790	0.1486
522404	2	ASOTIN TEL - WA	0.6277	0.6101	0.6032	0.6082
522408	2	CENTURYTEL-WASHINGTO	0.1769	0.1737	0.1794	0.1897
522410	2	CENTURYTEL-COWICHE	0.3802	0.3924	0.4219	0.4335
522412	2	ELLENSBURG TEL CO	0.4283	0.4010	0.3731	0.3691
522416	1	VERIZON N'WEST-WA	0.1320	0.1225	0.1128	0.0932
522418	2	PEND OREILLE TEL.	0.8235	0.7577	0.7754	0.7569
522419	2	HOOD CANAL TEL CO	0.8066	0.8113	0.8122	0.7930
522423	2	INLAND TEL CO -WA	0.7502	0.7453	0.7423	0.7898
522426	2	KALAMA TEL CO	0.8324	0.8162	0.8421	0.8500
522427	2	LEWIS RIVER TEL CO	0.6328	0.5661	0.6093	0.6193
522431	2	MASHELL TELECOM INC	0.4119	0.4123	0.4005	0.3942
522437	2	PIONEER TEL CO	0.6781	0.6420	0.6272	0.6388
522442	2	ST JOHN TEL CO	0.6534	0.6210	0.6183	0.6169
522446	2	TENINO TELEPHONE CO	0.7873	0.8142	0.8181	0.8443
522447	2	TOLEDO TELEPHONE CO	0.6641	0.6210	0.5464	0.6295
522449	1	VERIZON N'WEST-WA	0.1078	0.0913	0.0746	0.0757
522451	2	WESTERN WAHKIAKUM	0.8500	0.8500	0.8500	0.0999
522452	2	WHIDBEY TEL CO.	0.8500	0.8500	0.1031	0.1336
522453	2	YCOM NETWORKS, INC.	0.4499	0.4463	0.4422	0.4495
525161	1	QWEST CORP-WA	0.1554	0.1455	0.1366	0.1251
		WEST VIRGINIA				
200259	2	HARDY TELECOM	0.7162	0.7292	0.7500	0.7528
200267	2	ARMSTRONG TEL. CO.	0.4440	0.4497	0.4550	0.4425
200271	2	CTC WVA-MTN. STATE	0.3673	0.4533	0.4120	0.3892
204338	2	CTC WVA-ST MARY'S	0.4536	0.4507	0.4593	0.4237
204339	2	CTC WVA-BLUEFIELD	0.1586	0.2086	0.2100	0.2065
205050	1	VERIZON W VA INC.	0.1340	0.1297	0.1219	0.1226
		WISCONSIN				
330841	2	CENTURYTEL-MW-WI	0.3356	0.3453	0.3527	0.3567
330844	2	BADGER TELECOM, INC.	0.0000	0.1324	0.1055	0.1150
330855	2	BRUCE TEL CO, INC	0.4813	0.4592	0.5257	0.5206
330857	2	CENTURYTEL-MW-WI	0.2325	0.2424	0.2401	0.2293
330859	2	CENTRAL STATE TEL CO	0.3588	0.3572	0.3566	0.3552
330860	2	CHEQUAMEGON TEL COOP	0.8301	0.8340	0.8361	0.8500
330870	2	RHINELANDER(CRANDON)	0.3439	0.3439	0.3439	0.3439
330877	2	CENTURYTEL-FAIRWATER	0.3001	0.2922	0.2965	0.3031
330884	2	CENTURYTEL-FORESTVIL	0.3484	0.3566	0.3736	0.3674
330886	1	VERIZON NORTH-WI	0.1363	0.1353	0.1275	0.0969
330891	2	RHINELANDER(HEADWTR)	0.5386	0.5386	0.5386	0.5386
330895	2	CENTURYTEL-WISCONSIN	0.1682	0.1709	0.1706	0.1760
330898	2	CENTURY TEL-LARSEN-RE	0.3614	0.3646	0.3647	0.3738
330908	2	MARQUETTE-ADAMS COOP	0.6286	0.6204	0.6361	0.6423
330909	2	MIDWAY TEL CO	0.4185	0.4173	0.4058	0.3991
330910	2	MILLTOWN MUTUAL TEL	0.6302	0.5896	0.5745	0.5763
330912	2	FRONTIER-MONDOVI	0.3971	0.4242	0.4208	0.3895

Table 8.12
Weighted Interstate DEM Factors by Study Area

Study Area ID Code	Type	Study Area Name	1997	1998	1999	2000
		WISCONSIN (CONT.)				
330913	2	CENTURY TEL-MONROE	0.4756	0.4793	0.4963	0.5109
330916	2	MOUNT HOREB TEL CO	0.5656	0.5655	0.5656	0.5630
330917	2	MT VERNON TEL CO	0.5466	0.5618	0.5528	0.5536
330920	2	NIAGARA TEL CO	0.8500	0.8500	0.8500	0.8500
330922	2	CENTURYTEL-MW-WI/NW	0.1596	0.1680	0.1697	0.1696
330924	2	CENTURYTEL-MW-KENDAL	0.0000	0.0000	0.1447	0.1522
330931	2	CENTURYTEL-SO WI	0.4413	0.4275	0.4210	0.4146
330934	2	CENTURYTEL-MW-WI	0.4971	0.4895	0.4905	0.5000
330936	2	INDIANHEAD TEL CO	0.6121	0.5966	0.7029	0.6059
330937	2	PRICE COUNTY TEL CO	0.6675	0.6006	0.6258	0.6333
330940	2	RHINELANDER(RHINLDR)	0.4672	0.4672	0.4672	0.4672
330941	2	RHINELANDER(RIB LKE)	0.4624	0.4624	0.4624	0.4624
330950	2	CENTURY TEL-NW WI	0.6438	0.6522	0.6477	0.6728
330952	2	SE TEL OF WISCONSIN	0.4985	0.5076	0.5088	0.4818
330953	2	SPRING VALLEY TEL CO	0.5548	0.5405	0.5829	0.5959
330954	2	STOCKBRIDGE & SHERWD	0.0000	0.0000	0.0934	0.0984
330956	2	CENTURY TEL-NORTH WI	0.4669	0.4846	0.4937	0.5046
330958	2	TENNEY TEL CO	0.6370	0.6204	0.6288	0.6451
330959	2	CENTURYTEL-MW-WI	0.4011	0.4258	0.4398	0.4160
330963	2	UTELCO, INC	0.3889	0.3886	0.3869	0.3846
330964	2	FRONTIER-WISCONSIN	0.2925	0.2877	0.2936	0.2454
330973	2	WITTENBERG TEL CO	0.3432	0.3216	0.3329	0.3485
330974	2	WOOD COUNTY TEL CO	0.3062	0.3062	0.3244	0.3269
335220	1	WISCONSIN BELL	0.1336	0.1301	0.1260	0.1199
		WYOMING				
511595	2	UTC OF THE WEST-WY	0.8500	0.8500	0.8500	0.8500
512251	2	RANGE TEL COOP - WY	0.7531	0.7297	0.7172	0.7130
512289	2	CHUGWATER TEL CO	0.8424	0.8195	0.8282	0.8500
512290	2	ALL WEST COMM.-WY	0.8459	0.8459	0.8500	0.8500
512291	2	DUBOIS TEL EXCHANGE	0.8500	0.8298	0.7998	0.8259
512295	2	SILVER STAR TEL-WY	0.8156	0.7956	0.7852	0.7640
512296	2	TRI COUNTY TEL ASSN	0.8186	0.8239	0.8326	0.8437
512297	2	UNION TELEPHONE CO	0.8234	0.8453	0.8393	0.8367
512299	2	CENTURYTEL OF WY.	0.8205	0.8066	0.8343	0.8449
515108	1	QWEST CORP-WY	0.2631	0.2679	0.2621	0.2500
		AVERAGE SCHEDULE COMPANIES (ESTIMATE)	0.4039	0.4153	0.3849	0.3630

Table 8.13
State Code Reference

SORTED BY STATE ALPHABETICALLY

STATE	STATE CODE
ALABAMA	25
ALASKA	61
ARIZONA	45
ARKANSAS	40
CALIFORNIA	54
COLORADO	46
CONNECTICUT	13
DELAWARE	56
DISTRICT OF COLUMBIA	57
FLORIDA	21
GEORGIA	22
GUAM	66
HAWAII	62
IDAHO	47
ILLINOIS	34
INDIANA	32
IOWA	35
KANSAS	41
KENTUCKY	26
LOUISIANA	27
MAINE	10
MARYLAND	18
MASSACHUSETTS	11
MICHIGAN	31
MINNESOTA	36
MISSISSIPPI	28
MISSOURI	42
MONTANA	48
NEBRASKA	37
NEVADA	55
NEW HAMPSHIRE	12
NEW JERSEY	16
NEW MEXICO	49
NEW YORK	15
NORTH CAROLINA	23
NORTH DAKOTA	38
NORTHERN MARIANA ISLANDS	65
OHIO	30
OKLAHOMA	43
OREGON	53
PENNSYLVANIA	17
PUERTO RICO	63
RHODE ISLAND	58
SOUTH CAROLINA	24
SOUTH DAKOTA	39
TENNESSEE	29
TEXAS	44
UTAH	50
VERMONT	14
VIRGIN ISLANDS	64
VIRGINIA	19
WASHINGTON	52
WEST VIRGINIA	20
WISCONSIN	33
WYOMING	51

SORTED BY STATE CODE NUMERICALLY

STATE CODE	STATE
10	MAINE
11	MASSACHUSETTS
12	NEW HAMPSHIRE
13	CONNECTICUT
14	VERMONT
15	NEW YORK
16	NEW JERSEY
17	PENNSYLVANIA
18	MARYLAND
19	VIRGINIA
20	WEST VIRGINIA
21	FLORIDA
22	GEORGIA
23	NORTH CAROLINA
24	SOUTH CAROLINA
25	ALABAMA
26	KENTUCKY
27	LOUISIANA
28	MISSISSIPPI
29	TENNESSEE
30	OHIO
31	MICHIGAN
32	INDIANA
33	WISCONSIN
34	ILLINOIS
35	IOWA
36	MINNESOTA
37	NEBRASKA
38	NORTH DAKOTA
39	SOUTH DAKOTA
40	ARKANSAS
41	KANSAS
42	MISSOURI
43	OKLAHOMA
44	TEXAS
45	ARIZONA
46	COLORADO
47	IDAHO
48	MONTANA
49	NEW MEXICO
50	UTAH
51	WYOMING
52	WASHINGTON
53	OREGON
54	CALIFORNIA
55	NEVADA
56	DELAWARE
57	DISTRICT OF COLUMBIA
58	RHODE ISLAND
61	ALASKA
62	HAWAII
63	PUERTO RICO
64	VIRGIN ISLANDS
65	NORTHERN MARIANA ISLANDS
66	GUAM

9. Quality of Service

This section summarizes various kinds of service quality data filed by certain local exchange telephone companies in April 2002 covering the 2001 calendar year. The Federal Communications Commission (FCC or Commission) does not impose service quality standards, *per se*, on communications common carriers. Rather, the Commission annually monitors carrier-submitted data and publishes the most recent quality of service information both in this *Monitoring Report* and in a separate report on recent quality of service trends.[1] The data contained here provides an initial view of 2001 quality of service data including customer-initiated trouble reports and company responses. This section publicizes information about company performance and, specifically, statistics about company responsiveness to network failures and associated consumer complaints. We include, in the tables following the text of this section, company comparison data about various service parameters including installation, maintenance, switch downtime, and common trunk blocking, along with associated customer perception data.

Background

At the end of 1983, anticipating AT&T's imminent divestiture of its local operating companies, the Commission directed the Common Carrier Bureau to establish a monitoring program that would provide a basis for detecting adverse trends in network service quality. The data were received semiannually, typically in March and August, and formed the basis for FCC summary reports published in June 1990 and July 1991.

With the implementation of price-cap regulation for certain local exchange carriers, the Commission made several major changes to the service quality monitoring program beginning with reports filed in 1991. First, the Commission expanded the class of companies filing reports to include non-Bell carriers subject to price-cap regulation.[2] Second, the Commission included service quality reports as part of the Automated Reporting Management Information System (ARMIS).[3] Third, the Commission ordered significant changes to the kinds of data reported.[4]

---

1 The last report was Industry Analysis Division, Common Carrier Bureau, Federal Communications Commission, *Quality of Service of the Local Operating Companies* (December 5, 2001), which covered data for 1999 and 2000. It includes trended ARMIS data, prepared in graphical form. Other graphs are available on the ARMIS web site at <www.fcc.gov/wcb/armis/sq/>.

2 *Policy and Rules Concerning Rates for Dominant Carriers*, CC Docket No. 87-313, Second Report and Order, 5 FCC Rcd 6786, 6827-31 (1990) (*LEC Price Cap Order*) (establishing the current service quality monitoring program and incorporating the service quality reports into the ARMIS program), Erratum, 5 FCC Rcd 7664 (Com. Car. Bur. 1990), *modified on recon.*, 6 FCC Rcd 2637 (1991); *aff'd sub nom.*, *Nat'l Rural Telecom Ass'n v. FCC*, 988 F.2d 174 (D.C. Cir. 1993).

3 *LEC Price Cap Order*, 5 FCC Rcd at 6827-30. The ARMIS database includes a variety of

Following these developments, the Commission released service quality summary reports in February 1993, March 1994, March 1996, September 1998, December 1999, and December 2001.

Pursuant to requirements in the Telecommunications Act of 1996,[5] the Commission reduced the frequency of the filed data from quarterly to annual submissions.[6] In May 1997 relevant definitions were clarified further, and these changes have been reflected starting with data covering the 1997 calendar year.[7] This section represents an early view of data filed for 2001, which are subject to revision by the companies.

Data

The source data used in preparing this section can be extracted from an online database maintained on the FCC web site at <www.fcc.gov/wcb/armis/db>. The data are also available from Qualex International, at (202) 863-2893. Selected paper filings are available in the FCC Reference Room at 445 12th Street, SW, Washington, D.C. 20554.

The data presented in this section summarize ARMIS 43-05 and 43-06 carrier filings for 2001 and represent an initial view of the data. The data is subject to continuing review and may

---

mechanized company financial and infrastructure reports in addition to the quality-of-service reports. Most data are available disaggregated to a study area or state level.

4 *LEC Price Cap Order*, 5 FCC Rcd at 6827-30; *See Policy and Rules Concerning Rates for Dominant Carriers*, CC Docket No. 87-313, Memorandum Opinion and Order, 6 FCC Rcd 2974 (Com. Car. Bur.1991) (*Service Quality Order*), *reconsideration* 6 FCC Rcd 7462 (Com. Car. Bur. 1991). Previously the Common Carrier Bureau had collected data on five basic service quality measurements from the Bell operating companies. These were customer satisfaction levels, dial tone delay, transmission quality, on time service orders, and percentage of call blocking due to equipment failure.

5 Telecommunications Act of 1996, Pub. L. No. 104-104, 110 Stat. 56 (1996 Act).

6 Orders implementing filing frequency and other reporting requirement changes associated with implementation of the Telecommunications Act of 1996 are as follows: *Implementation of the Telecommunications Act of 1996: Reform of Filing Requirements and Carrier Classifications*, CC Docket No. 96-193, Order and Notice of Proposed Rulemaking, 11 FCC Rcd 11716 (1996); *Revision of ARMIS Quarterly Report (FCC Report 43-01) et al.*, CC Docket No. 96-193, Order, 11 FCC Rcd 22508 (Com. Car. Bur.1996); *Policy and Rules Concerning Rates for Dominant Carriers*, CC Docket No. 87-313, Memorandum Opinion and Order, 12 FCC Rcd 8115 (1997); *Revision of ARMIS Annual Summary Report (FCC Report 43-01) et al.*, Order, 12 FCC Rcd 21831 (Com. Car. Bur. 1997).

7 *Policy and Rules Concerning Rates for Dominant Carriers*, CC Docket No. 87-313, Memorandum Opinion and Order, 12 FCC Rcd 8115 (1997).

be updated as problems are discovered and corrected. The tables accompanying this section highlight many of the data elements now received. Tables include data from each major holding company: the regional Bell companies, including Verizon GTE, and Sprint.[8]

The data items summarized in the tables largely contain raw data measurements that are not scaled by company indexing processes. This removes a degree of procedural variation among companies. For example, companies file a fairly extensive amount of raw data about switching outages, including outage durations and number of lines affected.

The data summarized in this section contain sums, or weighted averages, of data reported by states or study areas and may be useful in assessing overall trends. Where information is reported in terms of percentages or average time intervals, data presented here are based on a composite of individual study area data that are calculated by weighting the percentage or time interval figures. For example, we weight the percent of commitments met by the corresponding number of orders provided in the filed data.[9]

The items contained in the tables are summarized below. Installation, maintenance and customer complaint data are shown in Table 9.1, and switch downtime and trunk servicing data are shown in Table 9.2. Installation and maintenance data are presented separately for services provided to end users and for interexchange carrier access facilities. Outage data categorized by cause are shown in Table 9.3. Customer perception data are contained in Table 9.4 and the associated survey sample sizes are contained in Table 9.5.

---

8 In February 1992, United Telecommunications Inc. became Sprint Corporation [Local Division]; and in March 1993, Sprint Corporation acquired Centel Corporation. SBC, Pacific Telesis and Ameritech facilities are shown separately despite the merger of the SBC and Pacific in April 1997 and SBC and Ameritech in October 1999. Bell Atlantic's merger with GTE and its new name Verizon Communications is now reflected in this report; however the GTE entities continue to be shown separately. While the data summaries in this report are based on ARMIS data, additional service quality data associated with these companies have been filed with the Commission pursuant to the mergers.

9 Company composite data were typically recalculated on a consistent basis from study area data, as a number of company-supplied composites could not be confirmed. Although the companies have prepared their own company rollups, we have discovered various inconsistencies or inaccuracies in some of these company-prepared composites. We have therefore weighted data involving percentages or time intervals in order to arrive at the more consistent composite data shown in the tables and expect that the companies will want to review their procedures for preparing composites. Parameters used for weighting in this section were appropriate for the composite being calculated and were based on the raw data filed by the carriers but are not necessarily shown in the tables. For example, we calculate composite installation interval data by summing the individual study area results multiplied by the number of installation orders reported for each study area and then dividing the result by the total number of orders.

This section has attempted to display data elements that have remained roughly comparable over the past few years. More detailed information on the raw data from which this section has been developed is contained on the Commission's website for the ARMIS database noted above. In addition, complete data descriptions are available in the Commission Orders referenced above.[10] The row numbers and columns associated with the raw source data in the ARMIS 43-05 report are included in the descriptions below.[11]

1. Percent of Installation Commitments Met

   Percent of installations that were met by the date promised by the company to the customer. It is presented separately for residential and business customers' local service (row 132, columns f and i or af and ai, respectively) and access services provided to carriers (row 112, columns a and c or aa and ac).

2. Average Installation Interval (in days)

   Average interval (in days) between the installation service order and completion of installation. It is shown separately for access services provided to carriers (row 114, column a and c or aa and ac) and for residential and business customers' local service

---

10 *See* footnote 6, *supra.*

11 For rows 110-121 in the raw machine readable data sets, column a or aa is the first column; for rows 130 to 151, column d or ad is the first column; for rows 180 to 190, column k or ak is the first column; for rows 200 to 214, column n or an is the first column; for rows 220 to 319 and 333-500, column t is the first column; and for rows 320 to 332, column aa or da is the first column. The companies also file printed copies of their submissions where rows 110-121 are designated as Table I, rows 130-170 are designated as Table II, rows 180-190 are designated as Table III, rows 200-214 are designated as Table IV, rows 220-319 and 333-500 are designated as Table IV-A, and rows 320-332 are designated as Table V. Note that some of the row numbers in the data such as rows 142, 143 and 160 do not appear in numerical order. In addition to definitional wording changes, most of which are minor, rows 111, 131, 160 and 170 (missed installations for customer reasons and subsequent trouble reports) have been added with the 1997 data; however, not all companies have populated the added rows. Many column designations have also been changed and most column labels are now preceded by the letter "a". The reader should note that there are variations in numbers of switches and access lines in the various ARMIS reports that may lead to inconsistencies when comparing data sources; however, these variations are not believed to be significant enough to alter the observations made in this section. Because the entire row and column descriptions and definitions for each year in question are too voluminous to reproduce here, the reader should refer to the relevant Commission Order referenced in a prior footnote describing requirements for the specific data year of interest.

(row 134, columns f and i or af and ai, respectively). Data on intervals for missed installations (rows 113 and 133) were replaced by average interval described above.

3. Average Repair Interval

Average time (in hours) for the company to repair access lines and service subcategories for switched access, high-speed special access, and all special access. Only data for switched and special access services provided to carriers are presented. (See row 121, column a and c or aa and ac.)

4. Initial Trouble Reports per Thousand Access Lines

Calculated as the total count of trouble reports reported as "initial trouble reports," divided by the number of access lines in thousands. (Note that multiple calls within a 30 day period known to be associated with the same problem are counted as a single initial trouble, and the number of access lines reported and used in the calculation is the total number of access lines divided by 1,000.) This item is subcategorized by Metropolitan Statistical Areas (MSA) (the sum of row 141, column d or ad and row 141, column g or ag divided by the sum of row 140, column d or ad and row 140, column g or ag); non-MSA (the sum of row 141, column e or ae and row 141, column h or ah divided by the sum of row 140, column e or ae and row 140, column h or ah); residence (row 141, column f or af divided by row 140, column f or af); and business (row 141, column i divided by row 140, column i or ai). Note that access lines for data filed in 1997 were requested in whole numbers, but were requested in thousands for prior years.

5. Found or Verified Troubles per Thousand Access Lines

Calculated as described in item 4, above. Represents the number of trouble reports in which the company identified a problem (row 141, column j or aj less row 143, column j or aj divided by row 140, column j or aj).

6. Repeat Troubles as a percent of Initial Trouble Reports

Calculated as the number of initial trouble reports acted on that recur, or remain unresolved, within 30 days of closing out the initial trouble report, divided by the number of initial trouble reports as described above (row 142, column j or aj divided by row 141, column j or aj). Provides a measure of the effectiveness of the company in resolving troubles at the outset. Subcategorized by MSA, non-MSA, residence, and business. (Also refer to the discussion of data qualifications that follows.)

7. Complaints per Million Access Lines

The number of residential and business customer complaints, per million access lines, reported to state or federal regulatory bodies during the reporting period. (Total residence complaints are calculated as the sum of row 331, column aa and row 332,

column aa; total business complaints are calculated as the sum of row 321, column aa or da and row 322, column aa or da).

8. Number of Access Lines, Trunk Groups and Switches

The count of in-service access lines (row 140, column j or aj), trunk groups (row 180, column k or ak), and switches (the sum of row 200, column n or an and row 201, column n or an or the sum of row 210, column n or an through row 214, column n or an). Trunk groups only include common trunk groups between Local Exchange Carrier (LEC) access tandems and LEC end offices. When comparing current data herein with data in prior reports the reader should note that access lines were reported in thousands in pre-1997 data submissions. Starting with 1997 data submissions access line data was requested in whole numbers. Data for 1995 was annualized as the average of quarterly data.

9. Switches with Downtime

Number of network switches experiencing downtime and the percentage of the total number of company network switches experiencing downtime (row 210, column o or ao through row 214, column o or ao or the sum of row 200, column o or ao and row 201, column o or ao).

10. Average Switch Downtime in Seconds per Switch

Total switch downtime divided by the total number of company network switches indicates the average switch downtime in seconds per switch. Shown for all occurrences (the sum of row 200, column p or ap and row 201, column p or ap, multiplied by 60 and divided by the sum of row 200, column n or an and row 201, column n or an) and for unscheduled occurrences greater than 2 minutes (data derived from rows 220 through 319 and rows 333 through 500, columns t through z in the source data divided by the sum of rows 200 and 201, column n or an).

11. Unscheduled Downtime Over 2 Minutes per Occurrence

Number of occurrences of more than 2 minutes in duration that were unscheduled, the number of occurrences per million access lines, the average number of minutes per occurrence, the average number of lines affected per occurrence, the average number of line-minutes per occurrence in thousands, and the outage line-minutes per access line. For each outage, the number of lines affected was multiplied by the duration of the outage to provide the line-minutes of outage. The resulting sum of these data represents total outage line-minutes. This number was divided by the total number of access lines to provide line-minutes-per-access-line, and, by the number of occurrences, to provide the line-minutes-per-occurrence. This categorizes the normalized magnitude of the outage in two ways and provides a realistic means to compare the impact of such outages between companies. A separate table is provided for each company showing the number of outages and outage line-minutes by cause.

(These items are derived from data in rows 220 through 319 and 333 through 500, columns t through z, in the source data).

12. Scheduled Downtime Over 2 Minutes per Occurrence

Determined as in item 11, above, except that it consists of scheduled occurrences. (These items are derived from data contained on rows 220 through 319, and rows 333 through 500, columns t through z, in the source data).

13. Percent of Trunk Groups Meeting Design Objectives

This data item provides the percentage of trunk groups exceeding an industry standard for blocking over the reporting interval (the sum of rows 189 and 190, column k, divided by row 180, column k for 1995 data and the sum of rows 189 and 190, column ak divided by row 180 column ak starting with 1996 data). The trunk groups measured and reported are interexchange access facilities. These represent only a small portion of the total trunk groups in service.

Qualifications

The data presented in this section are a first view of this year's filed data. As in the past, we have identified several pitfalls and general qualifications in using quality of service data.

Overall, we caution readers to be aware of potential methodological shortcomings and inconsistencies associated with use of the service quality data presented in this section. First, carriers periodically revise submitted data as problems are discovered, and data presented here may contain errors or may not reflect the latest updates. Second, although the data are subject to an initial screening by Commission staff, and certain problems may have been corrected in carrier-submitted revised filings, there are still potential flaws in the data that will only become apparent when users subject the data to further analysis or compare it with data from other sources.[12]

Third, Commission staff have recalculated holding company totals or data composites, and these might not match company-filed totals or composites.[13] This is primarily due to

12 For example, small variations between GTE prepared composites and those that we calculated independently appear to have been caused by inclusion or exclusion of data from study areas such as Micronesia (GTMC) and Alaska (GTAK).

13 Past Commission orders have modified definitions in the data collection process in an attempt to remove perceived ambiguities. We note, however, that because this section contains many items whose composites are calculated as weighted sums or averages, we have recalculated company composites for this section to improve consistency and we have pointed out general cautions in using the data. We expect that this will be useful to the companies in their review of internal processes associated with calculation of composites and may enable us to use company-calculated composites in the future.

calculation variations regarding, *e.g.*, percentages or average intervals that require weighting in the calculations. Carriers have updated earlier filings numerous times. The data presented here typically reflect data for the most recent ARMIS filing of April 2002. We therefore caution the reader that some of the problems that may be discovered in connection with the data presented here resulted from differences in aggregation methodologies, errors including data irregularities, or data revisions that either could not be used or were not available in time for use in this section.[14]

Fourth, outage measurements should be considered in context. For example, the average number of lines affected per event would tend to favor a company with a larger number of smaller or remote switches with lower line counts per switch, while the average outage duration might favor a company with larger switches. Thus, using the average number of lines per event measurement, one 25,000 line switch that is out of service for five minutes would appear to have a greater service impact than ten 2,500 line switches that are out of service for five minutes. That is why we present a grouping of outage measurements that include the outage line-minutes per event and per 1,000 access lines. We have also added the number of outages per switch as another metric for measuring a company's performance.

Except in the calculation of company composites, we have not, in most cases, deleted or adjusted data. It is expected that the process of data correction will continue as problems are further identified and corrected.

This section presents data that reflect several different ways of measuring switch outages, including line-minutes-per-access line and line-minutes-per-event. Outage line-minutes is a measure that combines both duration and number of lines affected in a single parameter. We derived this parameter from the raw data by simply multiplying the number of lines involved in each outage by the duration of the outage, summing the resulting values and dividing the sum by the total number of access lines or events. Because outage measurements tend to exhibit more variability than other measurements, we have shown in the tables several ways of presenting the results. Improvements in responding to outages by some of the reporting companies may be associated with efforts to improve switch reliability, including working with manufacturers to replace poorly performing switches and to improve performance of existing ones.

Because performance within any single data category may vary widely over time, evaluating a given company's performance by looking at a single measurement may be misleading, especially considering that long lead times might be needed to correct certain problems or that corrections might already be underway. On the other hand, problems that are observed in several service quality measurement categories could also reflect overall service deterioration. We believe that customer complaint and perception levels should be viewed in the

---

14 We have noted that total access lines as reported in the last column of row 140 does not always agree with the sum of the first column entry of rows 320 and 330. Variations in access line and switch counts may affect normalized outage data reported in the tables. In some instances irregularities inherent in the underlying data at the study area level may have resulted in other undetected errors in the calculated composites.

context of other measures of performance. However, we have found that it is practically impossible to ascertain whether changes in aggregate customer complaint levels result from developments in a single problem area or reflect a perception of a wider ranging set of problems. For these reasons and because data is now filed annually rather than quarterly, we recommend the use of both trend and pattern analysis of the data.

Finally, one of the measurements for which service quality data are collected is the number of service affecting troubles reported by customers. Because of the various classifications of trouble reports, in 1997, the Commission addressed problems relating to subtleties in the definitions associated with the terms "initial" and "repeat" trouble reports.[15]

All of these reflections and observations essentially relate to the issue of maintaining the necessary continuity of data measurements. While an attempt has been made to preserve continuity up to this point, detection of errors and changes in reporting requirements that are deemed necessary will introduce discontinuities into certain time series data or eliminate certain items of data entirely.

We note that changes in service quality measurements may be dictated by changes in technology and that the companies periodically wish to change their internal measurement procedures, from which regulatory data are drawn, adding difficulty to long-term measurements.[16] In some cases procedural changes in the data measurement and collection process may be subtle enough so that they are not immediately noticeable in the data. Significant changes in company procedures, however, usually result in noticeable and abrupt changes in data levels. It appears that at least some of these changes are not reported to the Commission. These factors tend to limit the number of years of data available to track service quality trends and will affect the frequency and availability of summary reports that are prepared by the Commission. In spite of these caveats, it appears that customer satisfaction and complaint data have exhibited adverse trends for some of the companies in recent years.

---

15 *See Policy and Rules Concerning Rates for Dominant Carriers*, CC Docket No. 87-313, Memorandum Opinion and Order, 12 FCC Rcd 8115, 8133 (1997); *Revision of ARMIS Annual Summary Report (FCC Report 43-01) et al.*, Order, 12 FCC Rcd 21831, 21835 (Com. Car. Bur. 1997). *See also* Industry Analysis Division, Common Carrier Bureau, Federal Communications Commission, *Quality-of-Service for the Local Operating Companies Aggregated to the Holding Company Level* (March 22, 1996) (mimeo 60268) for further discussion.

16 For those interested in trending customer perception data in this section with that available in prior Reports, it should be noted that Bell Atlantic, for example, reported changes to its customer perception surveys that were reflected in its post-1990 data, and Pacific Telesis had noted changes effective in January 1992.

Table 9.1
Installation, Maintenance, & Customer Complaints
Company Comparison - 2001

Company	BellSouth	Qwest	SBC Ameritech	SBC Pacific	SBC Southwestern	Verizon North	Verizon South	Verizon GTE	Sprint
ACCESS SERVICES PROVIDED TO INTEREXCHANGE CARRIERS -- SWITCHED ACCESS									
Percent Installation Commitments Met	99.5	92.9	91.8	80.6	73.7	96.6	92.4	96.0	91.0
Average Installation Interval (days)	29.5	16.1	52.4	26.9	40.3	60.8	48.0	26.3	15.4
Average Repair Interval (hours)	1.0	3.2	24.3	15.7	52.5	3.0	5.2	13.1	5.9
ACCESS SERVICES PROVIDED TO INTEREXCHANGE CARRIERS -- SPECIAL ACCESS									
Percent Installation Commitments Met	96.3	95.0	92.2	74.6	86.8	77.1	84.8	92.4	90.3
Average Installation Interval (days)	17.5	15.1	15.3	20.7	13.9	32.4	23.9	22.7	14.3
Average Repair Interval (hours)	3.4	2.7	5.8	3.9	4.7	13.1	3.0	12.8	6.7
LOCAL SERVICES PROVIDED TO RESIDENTIAL AND BUSINESS CUSTOMERS									
Percent Installation Commitments Met	99.9	99.2	98.7	99.4	98.7	98.7	99.0	98.1	98.5
Residence	99.9	99.3	98.8	99.5	98.8	98.8	99.0	98.3	98.8
Business	99.9	98.5	97.3	98.6	98.1	98.0	98.5	96.1	95.9
Average Installation Interval (days)	1.3	0.8	2.1	1.5	1.0	1.0	1.4	0.8	3.5
Residence	1.3	0.6	2.1	1.3	1.0	0.9	1.3	0.6	3.2
Business	1.7	2.3	3.0	2.9	1.0	1.6	2.6	1.8	5.2
Initial Trouble Reports per Thousand Lines	300.1	128.2	191.8	146.8	212.3	179.1	145.5	162.6	206.3
Total MSA	283.6	128.3	192.3	144.7	199.2	182.0	146.9	157.3	202.3
Total Non MSA	391.8	128.0	186.1	197.9	275.2	159.3	129.6	187.9	214.3
Total Residence	342.8	158.5	250.4	191.2	278.2	210.3	183.2	191.4	245.0
Total Business	187.7	66.7	86.8	70.1	93.5	117.0	76.7	103.0	104.6
Troubles Found per Thousand Lines	159.5	83.8	122.8	115.6	140.8	129.0	102.5	135.4	124.0
Repeat Troubles as a Pct. of Trouble Rpts.	21.3%	28.3%	30.5%	15.8%	16.7%	19.9%	20.1%	13.4%	14.2%
Total Residence	22.2%	27.8%	31.5%	16.4%	17.0%	19.9%	20.5%	13.6%	14.5%
Total Business	17.4%	30.8%	25.1%	13.0%	14.7%	19.8%	18.5%	12.5%	12.3%
Res. Complaints per Mill. Res. Access Lines	279.0	282.6	587.5	31.5	32.4	212.7	384.9	158.2	197.6
Bus.Complaints per Mill. Bus. Access Lines	106.5	115.3	178.0	7.7	15.4	125.7	59.3	55.3	75.3

Please refer to text for notes and data qualifications

Table 9.2
Switch Downtime & Trunk Blocking
Company Comparison - 2001

Company	BellSouth	Qwest	SBC Ameritech	SBC Pacific	SBC Southwestern	Verizon North	Verizon South	Verizon GTE	Sprint
Total Access Lines in Thousands	23,756	17,070	20,074	17,788	15,842	18,269	22,313	18,709	16,174
Total Trunk Groups	3,628	3,183	1,137	1,856	1,140	1,046	950	1,987	11,110
Total Switches	1,642	1,354	1,451	781	1,662	1,284	1,338	3,327	2,710
Switches with Downtime									
Number of Switches	97	488	160	282	172	61	85	52	238
As a percentage of Total Switches	5.9%	36.0%	11.0%	36.1%	10.3%	4.8%	6.4%	1.6%	8.8%
Average Switch Downtime in Seconds per Switch									
For All Events	94.1	217.8	64.9	110.8	342.8	2612.9	31.3	87.1	291.1
For Unscheduled Events Over 2 Minutes	89.2	132.0	36.7	104.9	332.9	2608.9	28.9	87.0	85.4
For Unscheduled Downtime More Than 2 Minutes									
Number of Occurrences or Events	58	79	37	39	14	35	31	48	42
Events per Hundred Switches	3.5	5.8	2.5	5.0	0.8	2.7	2.3	1.4	1.5
Events per Million Access Lines	2.44	4.63	1.84	2.19	0.88	1.92	1.39	2.57	2.60
Average Outage Duration in Minutes	42.1	37.7	24.0	35.0	658.6	1595.1	20.8	100.5	91.8
Average Lines Affected per Event in Thousands	12.4	7.8	19.0	18.2	32.4	17.6	26.4	6.3	12.5
Outage Line-Minutes per Event in Thousands	265.5	319.9	344.2	703.9	19,692.1	57,458.8	241.6	395.1	742.4
Outage Line-Minutes per 1,000 Access Lines	648.1	1,480.5	634.5	1,543.3	17,402.6	110,082.4	335.7	1,013.7	1,927.9
For Scheduled Downtime More Than 2 Minutes									
Number of Occurrences or Events	6	141	36	1	15	11	3	0	77
Events per Hundred Switches	0.4	10.4	2.5	0.1	0.9	0.9	0.2	NA	2.8
Events per Million Access Lines	0.25	8.26	1.79	0.06	0.95	0.60	0.13	NA	4.76
Average Outage Duration in Minutes	10.7	9.1	17.9	4.0	5.9	5.8	2.7	NA	35.3
Avg. Lines Affected per Event in Thousands	4.7	5.8	19.6	4.3	51.6	33.8	22.3	NA	10.2
Outage Line-Minutes per Event in Thousands	33.3	61.0	361.3	17.2	267.5	127.5	55.2	NA	654.7
Outage Line-Minutes per 1,000 Access Lines	8.4	504.0	648.0	1.0	253.3	76.8	7.4	NA	3,116.6
% Common Trunk Grps. Exceeding Blocking Objectives	8.85%	2.80%	3.17%	1.51%	0.44%	3.92%	5.37%	0.15%	0.90%

NA: Not applicable

Please refer to text for notes and data qualifications

Table 9.3
Switch Downtime Causes
Company Comparison - 2001

Company	BellSouth	Qwest	SBC Ameritech	SBC Pacific	SBC Southwestern	Verizon North	Verizon South	Verizon GTE	Sprint
Total Number of Outages									
1. Scheduled	6	141	36	1	15	11	3	0	77
2. Proced. Errors -- Telco. (Inst./Maint.)	0	1	1	1	1	4	2	4	3
3. Proced. Errors -- Telco. (Other)	4	4	3	1	0	0	2	1	4
4. Procedural Errors -- System Vendors	10	2	7	1	2	2	7	1	4
5. Procedural Errors -- Other Vendors	0	12	2	2	1	0	1	4	2
6. Software Design	11	6	2	0	1	1	9	6	3
7. Hardware design	8	0	0	0	0	0	0	0	0
8. Hardware Failure	13	28	18	5	5	10	5	18	13
9. Natural Causes	1	0	2	6	3	0	2	6	2
10. Traffic Overload	0	1	0	0	0	0	0	0	0
11. Environmental	0	0	0	8	1	0	0	0	1
12. External Power Failure	7	22	0	0	0	4	0	8	0
13. Massive Line Outage	0	1	0	1	0	0	0	0	3
14. Remote	1	2	0	0	0	0	0	0	4
15. Other/Unknown	3	0	2	14	0	14	3	0	3
Total Outage Line-Minutes per Thousand Access Lines									
1. Scheduled	8.4	504.0	648.0	1.0	253.3	76.8	7.4	0.0	3,116.6
2. Proced. Errors -- Telco. (Inst./Maint.)	0.0	5.4	19.8	19.1	0.6	84.4	9.7	51.1	385.9
3. Proced. Errors -- Telco. (Other)	20.4	58.8	20.5	13.9	0.0	0.0	30.0	13.7	225.8
4. Procedural Errors -- System Vendors	36.7	75.9	38.0	3.0	223.6	14.9	89.0	192.3	64.1
5. Procedural Errors -- Other Vendors	0.0	17.7	16.1	755.7	218.0	0.0	0.4	90.4	99.4
6. Software Design	160.9	39.1	17.8	0.0	4.1	4.6	49.7	178.1	73.7
7. Hardware design	78.8	0.0	0.0	0.0	0.0	0.0	0.0	0.0	0.0
8. Hardware Failure	95.3	89.5	310.2	105.7	107.2	124.6	68.2	317.4	230.9
9. Natural Causes	21.6	0.0	204.1	3.6	12,005.2	0.0	17.2	91.1	50.3
10. Traffic Overload	0.0	173.0	0.0	0.0	0.0	0.0	0.0	0.0	0.0
11. Environmental	0.0	0.0	0.0	604.5	4,843.9	0.0	0.0	0.0	3.2
12. External Power Failure	110.0	951.2	0.0	0.0	0.0	124.9	0.0	79.6	0.0
13. Massive Line Outage	0.0	68.1	0.0	0.7	0.0	0.0	0.0	0.0	620.0
14. Remote	113.7	1.8	0.0	0.0	0.0	0.0	0.0	0.0	38.6
15. Other/Unknown	10.6	0.0	8.0	37.0	0.0	109,729.1	71.5	0.0	136.1

Please refer to text for notes and data qualifications

Table 9.4
Customer Perception Surveys - Percent of Customers Dissatisfied
Company Comparision - 2001

Company	BellSouth	Qwest	SBC Ameritech	SBC Pacific	SBC Southwestern	Verizon North	Verizon South	Verizon GTE	Sprint
Installations:									
Residential	11.15	6.38	15.48	8.52	7.99	5.11	4.51	4.92	NA
Small Business	9.36	14.72	14.68	8.48	10.38	10.68	8.97	7.44	NA
Large Business	7.99	NA	17.88	9.01	6.74	4.93	6.64	4.79	NA
Repairs:									
Residential	17.59	9.95	19.22	9.95	11.67	13.84	13.03	12.21	NA
Small Business	9.91	9.85	15.72	6.86	8.42	11.79	10.95	10.24	NA
Large Business	6.97	NA	18.22	5.76	6.22	7.08	6.20	6.43	NA
Business Office:									
Residential	13.20	3.22	15.59	8.05	8.40	7.41	6.19	7.99	NA
Small Business	12.95	6.68	15.72	7.14	9.38	9.45	9.94	9.33	NA
Large Business	7.73	NA	20.99	10.15	8.41	4.49	8.89	10.13	NA

NA: Not available

Please refer to text for notes and data qualifications

Table 9.5
Customer Perception Surveys - Sample Sizes
Company Comparision - 2001

Company	BellSouth	Qwest	SBC Ameritech	SBC Pacific	SBC Southwestern	Verizon North	Verizon South	Verizon GTE	Sprint
Installations:									
Residential	22,992	6,714	11,542	12,630	10,059	19,128	18,673	25,202	NA
Small Business	17,931	4,192	10,893	11,929	10,011	17,286	18,487	21,991	NA
Large Business	5,782	NA	3,051	2,329	2,312	1,136	1,129	1,127	NA
Repairs:									
Residential	23,237	1,508	11,432	12,954	11,400	19,097	18,668	25,112	NA
Small Business	19,346	465	11,478	11,478	11,295	19,022	18,397	23,636	NA
Large Business	6,052	NA	3,691	2,084	2,865	1,115	1,049	1,088	NA
Business Office:									
Residential	38,991	6,714	24,794	24,572	22,594	11,107	14,780	16,518	NA
Small Business	10,710	4,192	21,813	21,913	21,490	4,023	6,089	12,801	NA
Large Business	673	NA	2,479	591	2,663	869	855	819	NA

NA: Not available

Please refer to text for notes and data qualifications

10. Infrastructure

The infrastructure information contained in this report is based upon data collected by the FCC as part of its price-cap monitoring procedures.[1] This summary is intended to highlight changes in the use of technology in the local telephone company plant. The data (ARMIS 43-07 reports) upon which this infrastructure summary is based are filed April 1 for the previous calendar year.[2] This infrastructure report includes data through 2001.[3] The most recent data were filed in April 2002.

Background

The data items presented here summarize ARMIS Report 43-07, which is filed by local exchange carriers subject to mandatory price-cap regulation. The information contained in this report is for the years 1991 through 2001.

The ARMIS 43-07 reports are filed only by those local exchange companies originally subject to mandatory price-cap regulation--the Bell operating companies (BOCs).[4] Together, these large companies are estimated to provide service to more than 90% of the nation's telephone lines. The data are generally filed at the study area level, which typically consists of a company's operations within a state. The state-by-state data are available from the Commission's

---

1 These procedures were established in *Policy and Rules Concerning Rates for Dominant Carriers,* CC Docket No. 87-313, 5 FCC Rcd 6786 (1990) *(LEC Price Cap Order)*, *Erratum*, 5 FCC Rcd 7664 (1990), and 8 FCC Rcd 7474 (1993).

2 ARMIS, an acronym for Automated Reporting Management Information System, is a publicly available repository of financial, plant, demand, and quality-of-service data. Additional infrastructure data are contained in the ARMIS 43-08 report. See *Statistics of Communications Common Carriers,* published annually by the Wireline Competition Bureau's Industry Analysis and Technology Division for a compilation of 43-08 infrastructure data.

3 *See* Industry Analysis Division, Common Carrier Bureau, Federal Communications Commission, *Infrastructure of the Local Operating Companies Aggregated to the Holding Company Level* (April 24, 1995) for data for the years 1989 and 1990. Those early years have not been included in this report because some of the data apparently contain discrepancies and are inconsistent with the later years. Reports containing data for the early years can be found in the infrastructure section of the **FCC-State Link** Internet site at <www.fcc.gov/wcb/stats> under the file names INFRA99.ZIP, INFRA98.ZIP, INFRA95.ZIP, and INFRA93.ZIP. More recent reports can be found in Section 10 of earlier versions of this report on the same web page under the section covering the Commission's Federal-State Joint Board *Monitoring Reports*.

4 *See* footnote 1.

ARMIS web page at <www.fcc.gov/wcb/armis/db/>.[5] The information summarized in this report is organized into two sets of tables. Table 10.1 shows switching system data and gross plant expenditures covering all types of plant. Table 10.2 shows transmission system data. Each set of tables contains segments for each of the regional Bell operating companies (along with Verizion's GTE companies shown separately) with aggregated summary data for all the reporting companies. The data summarized for each holding company reflect the aggregate of data filed for individual states or study areas and should be useful in assessing overall trends. In some cases, refiled data may cause values to differ from prior summary reports. Current data reflect mergers of GTE and Bell Atlantic, which are now under the name Verizon Communications, and the acquisitions by SBC of Ameritech and Pacific Telesis.

Description of the Technologies and Analysis of the Data

The data in the attached tables provide a historical series for a variety of plant elements that illustrate the deployment of technology in the networks of the major local exchange carriers.[6] The data items provide a picture of the well established technologies in use. This report highlights key trends in the evolution of basic telecommunications infrastructure and illustrates the replacement of older technologies with newer ones. In some cases, older technologies either no longer exist or are in very limited use. Major revisions to the 43-07 report from which the data in this summary are obtained are currently pending.[7]

A useful overall measure of company activity is the dollar amount of total gross capital expenditures, which increased less than 1% over the last reporting period compared to more than 20% during the previous reporting period. The data reported includes all plant additions on both switching and transmission facilities motivated by modernization, replacement and growth.[8]

---

5 To access ARMIS data from <www.fcc.gov/wcb/armis/db> click on the words "run the application primary link and select the desired report, table and row(s)." To access data instructions and definitions applicable to the 43-07 report click on the words ARMIS site map at the top right of the screen and then select the 43-07 report and table desired.

6 A number of irregularities including several time series anomalies were noted in the data. Not all data revisions were available in time for inclusion in this report. Verizon indicates that at least some of the discrepancies have resulted from system changes made to its data collection systems over the past year. BellSouth noted that recent ISDN capable line data (row 490) reflects a change in methodology. Prior data was based on equipped central office pairs. Data for 1999 is based on working lines.

7 *See 2000 Biennial Regulatory Review—Comprehensive Review of the Accounting Requirements and ARMIS Reporting Requirements for Incumbent Local Exchange Carriers: Phase 2*, CC Docket Nos. 00-199, 97-212, 80-286, and 99-301, Report and Order in CC Docket Nos.00-199, 97-212, and 80-286 Further Notice of Proposed Rulemaking in CC Docket Nos. 00-199, 99-301, and 80-286, 16 FCC Rcd 19911 (2001).

8 The data is provided as a single number in the ARMIS 43-07 report and includes

Total gross capital expenditures should therefore continue to be an important overall parameter in assessing deployment of infrastructure in the local service business. Because construction expenditures may ultimately affect quality of service levels, broad long-term changes in the relationship between construction expenditures and access line growth should be of continued interest.

ARMIS data currently collected only cover circuit switches that provide a dedicated path through the network for the duration of a call, not routers or switches that are used in connection with frame relay, ATM and internet services that are specifically designed to handle data packets or bursts.[9] Almost all of the major local exchange carrier switches are digital. About one-third of these are ISDN capable. However, the rate at which new ISDN switching capability is being added to the networks has slowed considerably, with only twenty-four additional ISDN capable switches being reported in 2001. Even so, in 2001, the reported number of equipped ISDN Primary Rate Interfaces increased by about 28 percent, from 429,295 to 551,102. ISDN basic rate services also grew, though more slowly, even in light of the use of xDSL technologies, with about 284,000 reported new Basic Rate Interfaces equipped or working in 2001.

A number of transmission elements are included in Table 10.2. Definitions for these elements can be found on the Commissions ARMIS website noted above. These illustrate the rapid development of fiber capacity in terms of terminations, sheath kilometers, and links. The number of sheath kilometers of fiber nearly tripled over the period 1991-2001, with more than 650,000 fiber sheath kilometers being reported in 2001. During the same period, the number of sheath kilometers of copper remained steady at somewhat over 5 million and other sheath data, in relative terms, were not significant.

Table 10.2 also highlights the relative magnitude of equipped and working channels, providing an indication of termination equipment utilization. In both cases, copper channels have grown between 15% and 25% from 1991 to 2001, whereas fiber channels have increased over ten-fold. For interoffice carrier links, analog technologies have mostly disappeared, and all but a small portion are now provided over fiber. Although data on links and channels show that circuits connecting local central offices could typically be provided on only two fibers, the economics of fiber deployment have resulted in deployments of typical fiber cables containing more than 40 fibers. This suggests that there is a significant amount of fiber capacity currently unused in the *interoffice* transmission plant.[10]

---

additions to plant accounts 2110, 2210, 2220, 2230, 2310, 2410, 2680, and 2690.

9 Remote switches as defined in this report only cover those switches capable of functioning if the host switch fails.

10 A large portion of the cost of fiber deployment is associated with labor and installation rather than with the cable itself. Thus, the incremental cost of installing a larger fiber cable is typically relatively small. This suggests that the sheath-kilometer parameter shown in the attached tables may be a better measure of fiber coverage than fiber kilometers. In general, care should be exercised in interpreting aggregate fiber data when

Although the overall level of growth in fiber has been high, its use in the local loop at present is relatively small. The reporting companies had an installed base of about 218 million copper-pair mainframe terminations in their central offices for local loop use in 2001. In comparison, about 3.3 million fiber loop terminations had been installed by end-of-year 2001. The data show that growth in central office fiber terminations increased about 13% during 2001 as compared to about 35% in 2000. Significant growth in DS-3 terminations on fiber facilities is evident. Over the longer term, fiber and hybrid copper/fiber systems will likely become increasingly important in the local loop as the number of high-quality copper pairs available to support higher data rate digital services declines.

The data presented in this report do not include newer offerings of xDSL services that are now available that offer broadband digital capability using special terminal equipment that enhances the capability of existing copper access lines. [11] Nonetheless the number of ISDN capable lines can be used as an upper bound for potential broadband availability over copper loops, since copper loop characteristics necessary to support ISDN services are also required for newer xDSL services.[12] Readers interested in more disaggregated information may wish to examine data at a more localized level than presented here.[13]

---

determining, for example, whether fiber is concentrated in certain parts of a company's service area with relatively little fiber elsewhere. See Industry Analysis Division, Common Carrier Bureau, Federal Communications Commission, *FCC Fiber Deployment Update - End of Year 1998* (Sept. 9, 1999), available at <www.fcc.gov/wcb/stats> under the file name FIBER98.ZIP (authored by J. Kraushaar).

11 These services are generally referred to as xDSL (Digital Subscriber Loop) services.

12 Table 10.1 in the data indicates the number of switch terminations that are available for ISDN and "ISDN capable lines" in Table 10.2 indicates the number of copper loops that are capable of supporting ISDN.

13 Individual study-area data are also available to address more localized issues. This information is available on the ARMIS web page at <www.fcc.gov/wcb/armis/db/>.

Table 10.1
Switching Data
Total - All Companies

	1991	1992	1993	1994	1995	1996	1997	1998	1999	2000	2001
Total Gross Capital Expenditures (Millions)	$17,286	$17,292	$17,384	$17,405	$18,009	$20,585	$21,280	$22,125	$24,199	$29,423	$29,620
Local Switches	16,251	16,506	16,650	16,017	16,157	16,267	16,186	16,117	16,261	14,702	14,700
Tandems	461	477	475	456	470	484	481	493	492	498	516
Hosts	2,000	2,217	2,366	2,309	2,382	2,432	2,515	2,471	2,461	2,322	2,278
Remotes (Stand Alone Only)	5,632	5,689	6,349	6,706	7,140	7,098	7,164	7,977	8,103	7,335	7,356
Total Switches	16,392	16,701	16,858	16,195	16,342	16,486	16,448	16,392	16,516	14,953	14,972
Electromechanical	2,610	1,954	1,493	1,029	739	394	168	0	0	0	0
Analog Stored Program Control	2,265	2,007	1,632	1,179	1,002	735	558	431	314	200	139
Digital Stored Program Control	11,517	12,739	13,733	13,987	14,601	15,356	15,722	15,961	16,202	14,753	14,833
Total Number Access Lines in Service (000)	123,022	125,776	129,642	133,409	138,907	143,239	150,043	155,530	159,364	158,107	153,614
Electromechanical Lines Served	3,310	1,977	1,348	912	596	286	157	0	0	0	0
Analog Stored Program Control Lines Served	54,838	49,989	42,746	33,699	29,409	24,803	21,416	16,688	11,713	7,192	4,810
Digital Stored Program Control Lines Served	64,873	73,815	85,549	98,799	108,903	118,149	128,470	138,842	147,651	150,915	148,804
Touch-Tone Capable Switches	16,137	16,506	16,697	16,017	16,199	16,267	16,185	16,117	16,262	14,686	14,700
Access Lines with Touch-Tone Capability (000)	122,849	125,776	129,642	133,376	138,870	143,239	150,043	155,530	159,364	158,107	153,614
Switches Equipped for Equal Access	11,607	14,211	15,096	15,055	15,600	15,967	16,245	16,371	16,475	14,912	14,969
Access Lines with Equal Access (000)	118,626	123,193	128,062	132,456	138,324	142,946	149,878	155,530	159,364	158,107	153,614
Total Switches Equipped w/SS7-394 (InterLATA) Svc.	1,248	5,745	8,037	10,358	11,890	13,171	13,879	15,148	15,994	14,681	14,817
Lines with SS7-394 (InterLATA) Service (000)	23,377	71,033	96,117	118,616	129,232	137,458	146,677	154,286	158,475	157,767	153,353
Total Switches Equipped w/SS7-317 (IntraLATA) Svc.	4,091	7,434	8,845	10,584	11,907	13,504	13,903	15,170	16,010	14,696	14,832
Lines with SS7-317 (IntraLATA) Service (000)	62,193	85,559	102,208	120,239	129,436	137,778	146,743	154,389	158,533	157,854	153,440
Total Switches Equipped with ISDN	964	1,437	2,146	2,670	3,258	3,852	4,681	5,392	5,735	5,340	5,364
Lines with Access to ISDN (000)	21,295	29,775	41,970	61,549	77,523	95,113	106,575	121,408	127,357	131,003	127,382
Basic Rate ISDN (BRI) Interfaces Equipped	298,176	491,430	591,561	801,518	1,039,456	1,507,551	1,797,254	2,491,509	2,720,871	2,775,102	3,059,482
Primary Rate ISDN (PRI) Interfaces Equipped	1,730	3,147	5,816	15,526	32,580	67,885	136,233	234,515	334,910	429,295	551,102

Table 10.1
Switching Data
BellSouth Companies

	1991	1992	1993	1994	1995	1996	1997	1998	1999	2000	2001
Total Gross Capital Expenditures (Millions)	$2,841	$2,925	$3,012	$3,118	$3,160	$3,731	$3,413	$3,707	$4,317	$5,299	$5,413
Local Switches	1,666	1,664	1,661	1,658	1,647	1,650	1,654	1,653	1,649	1,644	1,642
Tandems	62	66	70	70	71	70	70	71	71	73	77
Hosts	270	272	269	280	289	297	317	307	306	297	304
Remotes (Stand Alone Only)	696	703	714	732	742	747	766	765	765	776	819
Total Switches	1,680	1,678	1,680	1,677	1,668	1,670	1,674	1,673	1,668	1,665	1,665
Electromechanical	0	0	0	0	0	0	0	0	0	0	0
Analog Stored Program Control	318	283	236	182	158	130	106	100	83	69	54
Digital Stored Program Control	1,362	1,395	1,444	1,495	1,510	1,540	1,568	1,573	1,585	1,596	1,611
Total Number Access Lines in Service (000)	17,972	18,607	19,233	20,141	21,064	22,019	23,080	23,909	24,458	24,558	23,756
Electromechanical Lines Served	0	0	0	0	0	0	0	0	0	0	0
Analog Stored Program Control Lines Served	7,726	7,173	5,929	4,837	4,455	4,020	3,746	3,536	2,972	2,362	1,729
Digital Stored Program Control Lines Served	10,246	11,434	13,304	15,304	16,609	17,999	19,334	20,373	21,486	22,197	22,027
Touch-Tone Capable Switches	1,666	1,664	1,661	1,658	1,647	1,650	1,654	1,653	1,649	1,644	1,642
Access Lines with Touch-Tone Capability (000)	17,972	18,607	19,233	20,141	21,064	22,019	23,080	23,909	24,458	24,558	23,756
Switches Equipped for Equal Access	1,680	1,678	1,680	1,677	1,668	1,670	1,674	1,673	1,668	1,665	1,665
Access Lines with Equal Access (000)	17,972	18,607	19,233	20,141	21,064	22,019	23,080	23,909	24,458	24,558	23,756
Total Switches Equipped w/SS7-394 (InterLATA) Svc.	590	966	1,447	1,627	1,629	1,652	1,674	1,673	1,668	1,665	1,665
Lines with SS7-394 (InterLATA) Service (000)	9,391	14,231	18,067	20,118	20,737	21,874	23,080	23,909	24,458	24,558	23,756
Total Switches Equipped w/SS7-317 (IntraLATA) Svc.	956	1,121	1,452	1,628	1,630	1,652	1,674	1,673	1,668	1,665	1,665
Lines with SS7-317 (IntraLATA) Service (000)	14,635	15,959	18,122	20,136	20,755	21,874	23,080	23,909	24,458	24,558	23,756
Total Switches Equipped with ISDN	171	224	324	407	467	518	584	596	645	691	678
Lines with Access to ISDN (000)	3,319	4,934	7,606	9,708	10,988	12,948	14,894	15,980	17,413	18,396	17,660
Basic Rate ISDN (BRI) Interfaces Equipped	34,613	50,774	65,607	76,348	80,641	122,043	167,512	183,458	202,391	223,294	228,898
Primary Rate ISDN (PRI) Interfaces Equipped	282	559	1,814	3,534	4,803	9,154	21,389	33,564	51,669	72,347	85,983

Table 10.1
Switching Data
Qwest Companies

	1991	1992	1993	1994	1995	1996	1997	1998	1999	2000	2001
Total Gross Capital Expenditures (Millions)	$2,126	$2,413	$2,210	$2,359	$2,570	$2,995	$2,540	$2,366	$2,970	$4,730	$4,562
Local Switches	1,824	1,834	1,841	1,738	1,641	1,521	1,441	1,446	1,428	1,400	1,354
Tandems	52	51	51	51	51	51	51	51	51	53	51
Hosts	172	195	222	232	238	248	249	253	251	245	252
Remotes (Stand Alone Only)	515	692	880	984	961	852	781	786	752	733	680
Total Switches	1,841	1,852	1,858	1,752	1,654	1,534	1,492	1,458	1,441	1,414	1,363
Electromechanical	572	390	210	20	1	1	0	0	0	0	0
Analog Stored Program Control	327	294	261	213	188	146	113	95	71	20	1
Digital Stored Program Control	942	1,168	1,387	1,519	1,465	1,387	1,379	1,363	1,370	1,394	1,362
Total Number Access Lines in Service (000)	12,886	13,268	13,710	14,309	14,817	15,405	16,132	16,859	17,449	17,626	17,070
Electromechanical Lines Served	677	396	161	18	1	1	0	0	0	0	0
Analog Stored Program Control Lines Served	6,823	6,508	6,257	5,303	4,706	4,245	4,228	3,574	2,501	636	30
Digital Stored Program Control Lines Served	5,386	6,364	7,292	8,988	10,110	11,159	11,905	13,286	14,948	16,991	17,040
Touch-Tone Capable Switches	1,824	1,834	1,841	1,738	1,641	1,521	1,441	1,446	1,428	1,400	1,354
Access Lines with Touch-Tone Capability (000)	12,886	13,268	13,710	14,309	14,817	15,405	16,132	16,859	17,449	17,626	17,070
Switches Equipped for Equal Access	1,250	1,458	1,636	1,723	1,638	1,520	1,492	1,458	1,441	1,414	1,363
Access Lines with Equal Access (000)	12,182	12,844	13,529	14,287	14,816	15,404	16,132	16,859	17,449	17,626	17,070
Total Switches Equipped w/SS7-394 (InterLATA) Svc.	231	470	620	819	1,116	1,143	1,305	1,346	1,350	1,340	1,311
Lines with SS7-394 (InterLATA) Service (000)	4,899	7,623	9,931	11,704	13,411	14,420	15,739	16,769	17,418	17,602	17,046
Total Switches Equipped w/SS7-317 (IntraLATA) Svc.	246	471	621	839	1,116	1,143	1,305	1,346	1,350	1,340	1,311
Lines with SS7-317 (IntraLATA) Service (000)	5,196	7,679	9,931	11,663	13,411	14,420	15,739	16,769	17,418	17,602	17,046
Total Switches Equipped with ISDN	115	163	213	240	262	327	541	557	583	623	603
Lines with Access to ISDN (000)	3,603	4,757	3,982	5,045	6,192	9,668	10,264	11,189	12,522	14,573	14,419
Basic Rate ISDN (BRI) Interfaces Equipped	72,904	92,613	108,775	120,058	126,530	146,570	162,953	165,733	167,623	176,696	174,079
Primary Rate ISDN (PRI) Interfaces Equipped	387	396	674	742	2,315	2,734	4,329	4,867	6,112	7,822	11,046

Table 10.1
Switching Data
SBC Ameritech Companies

	1991	1992	1993	1994	1995	1996	1997	1998	1999	2000	2001
Total Gross Capital Expenditures (Millions)	$1,877	$1,716	$1,719	$1,517	$1,578	$1,997	$1,912	$2,252	$2,238	$2,747	$3,259
Local Switches	1,421	1,433	1,422	1,413	1,415	1,410	1,435	1,419	1,432	1,447	1,451
Tandems	49	46	47	47	46	46	47	51	52	53	55
Hosts	224	178	230	236	238	236	243	236	234	234	235
Remotes (Stand Alone Only)	654	666	684	717	731	743	769	764	775	790	789
Total Switches	1,438	1,473	1,469	1,460	1,461	1,456	1,482	1,470	1,485	1,500	1,506
Electromechanical	46	0	0	0	0	0	0	0	0	0	0
Analog Stored Program Control	373	318	224	119	97	71	58	46	39	37	34
Digital Stored Program Control	1,019	1,155	1,245	1,341	1,364	1,385	1,424	1,424	1,446	1,463	1,472
Total Number Access Lines in Service (000)	16,634	16,887	17,500	18,122	19,310	19,553	20,335	20,790	21,036	20,898	20,074
Electromechanical Lines Served	65	6	0	0	0	0	0	0	0	0	0
Analog Stored Program Control Lines Served	9,076	7,898	5,862	3,845	3,727	3,228	2,793	2,193	1,811	1,730	1,491
Digital Stored Program Control Lines Served	7,492	8,988	11,638	14,278	15,583	16,324	17,541	18,597	19,225	19,168	18,583
Touch-Tone Capable Switches	1,394	1,433	1,469	1,413	1,461	1,410	1,434	1,419	1,433	1,447	1,451
Access Lines with Touch-Tone Capability (000)	16,586	16,887	17,500	18,122	19,310	19,553	20,335	20,790	21,036	20,898	20,074
Switches Equipped for Equal Access	1,390	1,459	1,469	1,450	1,461	1,410	1,482	1,470	1,484	1,500	1,506
Access Lines with Equal Access (000)	16,563	16,855	17,500	18,122	19,310	19,553	20,335	20,790	21,036	20,898	20,074
Total Switches Equipped w/SS7-394 (InterLATA) Svc.	213	646	1,001	1,254	1,400	1,438	1,463	1,451	1,476	1,492	1,496
Lines with SS7-394 (InterLATA) Service (000)	4,779	9,099	13,376	16,482	18,538	19,293	20,266	20,694	20,998	20,830	20,007
Total Switches Equipped w/SS7-317 (IntraLATA) Svc.	502	818	1,116	1,347	1,417	1,439	1,463	1,462	1,481	1,496	1,500
Lines with SS7-317 (IntraLATA) Service (000)	7,662	9,838	13,961	17,217	18,653	19,322	20,280	20,739	21,001	20,861	20,038
Total Switches Equipped with ISDN	108	181	387	444	489	601	695	784	816	822	844
Lines with Access to ISDN (000)	1,738	3,839	8,056	10,259	12,860	13,802	15,464	16,804	17,472	17,388	16,814
Basic Rate ISDN (BRI) Interfaces Equipped	55,890	56,352	67,415	87,862	97,550	226,355	180,280	220,867	259,312	271,468	283,600
Primary Rate ISDN (PRI) Interfaces Equipped	703	728	707	1,505	1,677	4,247	14,569	24,800	38,037	53,926	70,542

Table 10.1
Switching Data
SBC Pacific Telesis Companies

	1991	1992	1993	1994	1995	1996	1997	1998	1999	2000	2001
Total Gross Capital Expenditures (Millions)	$1,688	$1,625	$1,734	$1,620	$1,664	$1,877	$2,209	$2,165	$2,370	$2,647	$2,633
Local Switches	842	853	846	837	840	833	810	801	799	778	781
Tandems	19	20	20	20	20	20	21	24	24	24	31
Hosts	102	103	111	121	117	114	135	121	116	189	114
Remotes (Stand Alone Only)	238	253	302	320	316	310	364	361	350	361	360
Total Switches	862	873	866	857	860	853	830	824	822	802	812
Electromechanical	4	3	3	2	1	0	0	0	0	0	0
Analog Stored Program Control	242	218	176	109	87	72	49	38	17	0	0
Digital Stored Program Control	616	652	687	746	772	781	781	786	805	802	812
Total Number Access Lines in Service (000)	14,381	14,661	14,971	15,417	16,021	16,460	17,155	18,158	18,285	18,236	17,788
Electromechanical Lines Served	1	1	1	1	0	0	0	0	0	0	0
Analog Stored Program Control Lines Served	8,557	8,128	7,036	5,029	4,036	3,354	2,422	1,825	754	0	0
Digital Stored Program Control Lines Served	5,823	6,532	7,934	10,387	11,985	13,106	14,733	16,333	17,531	18,236	17,788
Touch-Tone Capable Switches	842	853	846	837	840	833	810	801	799	779	781
Access Lines with Touch-Tone Capability (000)	14,381	14,661	14,971	15,384	15,984	16,460	17,155	18,158	18,285	18,236	17,788
Switches Equipped for Equal Access	832	844	844	834	838	852	810	801	799	778	812
Access Lines with Equal Access (000)	14,348	14,630	14,949	15,360	15,966	16,460	17,155	18,158	18,285	18,236	17,788
Total Switches Equipped w/SS7-394 (InterLATA) Svc.	53	374	522	764	772	794	791	803	796	778	812
Lines with SS7-394 (InterLATA) Service (000)	1,161	9,638	12,490	14,781	15,512	15,616	16,956	18,134	18,285	18,236	17,746
Total Switches Equipped w/SS7-317 (IntraLATA) Svc.	253	374	522	764	772	794	804	803	796	778	812
Lines with SS7-317 (IntraLATA) Service (000)	7,190	9,638	12,490	14,781	15,512	15,616	16,956	18,134	18,285	18,236	17,746
Total Switches Equipped with ISDN	88	150	229	347	417	473	531	551	574	574	562
Lines with Access to ISDN (000)	1,567	2,905	5,349	8,494	10,291	11,895	13,632	15,134	16,529	17,589	16,966
Basic Rate ISDN (BRI) Interfaces Equipped	36,246	47,661	65,683	115,146	171,305	304,182	314,003	468,493	489,369	421,744	630,816
Primary Rate ISDN (PRI) Interfaces Equipped	113	308	357	708	3,491	13,448	20,125	31,345	47,794	49,712	94,742

Table 10.1
Switching Data
SBC Southwestern Bell Companies

	1991	1992	1993	1994	1995	1996	1997	1998	1999	2000	2001
Total Gross Capital Expenditures (Millions)	$1,519	$1,835	$1,723	$1,739	$1,759	$2,326	$2,741	$2,752	$2,602	$3,291	$3,200
Local Switches	1,356	1,392	1,437	1,511	1,644	1,670	1,690	1,644	1,658	1,663	1,660
Tandems	48	67	64	60	60	60	60	67	56	69	70
Hosts	131	191	230	233	245	241	267	230	228	229	230
Remotes (Stand Alone Only)	311	488	672	779	935	1,077	1,077	1,158	1,163	1,152	1,150
Total Switches	1,380	1,425	1,469	1,539	1,679	1,730	1,750	1,711	1,727	1,715	1,716
Electromechanical	398	222	83	73	58	0	0	0	0	0	0
Analog Stored Program Control	366	348	308	264	252	162	136	115	88	67	46
Digital Stored Program Control	616	855	1,078	1,202	1,369	1,568	1,614	1,596	1,639	1,648	1,670
Total Number Access Lines in Service (000)	12,357	12,693	13,180	13,611	14,095	14,104	15,306	15,872	16,287	16,411	15,842
Electromechanical Lines Served	686	314	102	96	62	0	0	0	0	0	0
Analog Stored Program Control Lines Served	7,704	7,455	7,078	6,608	6,531	5,657	5,055	4,119	3,107	2,246	1,448
Digital Stored Program Control Lines Served	3,967	4,924	6,000	6,907	7,502	8,447	10,251	11,753	13,180	14,165	14,394
Touch-Tone Capable Switches	1,356	1,392	1,437	1,511	1,644	1,670	1,690	1,644	1,658	1,646	1,660
Access Lines with Touch-Tone Capability (000)	12,357	12,693	13,180	13,611	14,095	14,104	15,306	15,872	16,287	16,411	15,842
Switches Equipped for Equal Access	871	1,119	1,340	1,511	1,644	1,670	1,741	1,711	1,710	1,698	1,713
Access Lines with Equal Access (000)	11,517	12,284	13,060	13,611	14,095	14,104	15,306	15,872	16,287	16,411	15,842
Total Switches Equipped w/SS7-394 (InterLATA) Svc.	0	607	723	1,263	1,466	1,597	1,724	1,707	1,724	1,713	1,713
Lines with SS7-394 (InterLATA) Service (000)	0	8,117	8,828	12,787	13,289	13,890	15,249	15,858	16,276	16,403	15,842
Total Switches Equipped w/SS7-317 (IntraLATA) Svc.	105	563	649	1,263	1,466	1,597	1,724	1,707	1,724	1,713	1,713
Lines with SS7-317 (IntraLATA) Service (000)	2,332	7,733	8,468	12,787	13,289	13,890	15,249	15,858	16,276	16,403	15,842
Total Switches Equipped with ISDN	79	92	92	123	303	331	331	360	428	441	461
Lines with Access to ISDN (000)	981	1,964	1,476	1,933	8,826	9,440	10,577	13,361	12,158	12,169	12,056
Basic Rate ISDN (BRI) Interfaces Equipped	47,230	88,960	88,960	57,041	108,784	104,604	185,018	225,427	267,190	281,459	310,326
Primary Rate ISDN (PRI) Interfaces Equipped	161	380	410	1,238	5,084	6,150	15,434	31,570	46,533	59,513	68,236

Table 10.1
Switching Data
Verizon - Bell Atlantic Companies

	1991	1992	1993	1994	1995	1996	1997	1998	1999	2000	2001
Total Gross Capital Expenditures (Millions)	$4,451	$4,113	$4,285	$4,315	$4,706	$5,030	$5,443	$5,699	$6,720	$7,832	$8,059
Local Switches	2,720	2,733	2,712	2,705	2,696	2,684	2,703	2,616	2,636	2,634	2,622
Tandems	72	65	65	65	65	71	67	67	74	76	81
Hosts	364	354	349	358	371	367	365	369	381	386	382
Remotes (Stand Alone Only)	1,170	1,329	1,365	1,407	1,424	1,444	1,447	1,405	1,437	1,435	1,424
Total Switches	2,750	2,768	2,747	2,738	2,729	2,723	2,737	2,652	2,682	2,683	2,675
Electromechanical	128	0	0	0	0	0	0	0	0	0	0
Analog Stored Program Control	541	463	349	246	194	137	86	37	16	7	4
Digital Stored Program Control	2,081	2,305	2,398	2,492	2,535	2,586	2,651	2,615	2,666	2,676	2,671
Total Number Access Lines in Service (000)	33,159	33,879	34,774	35,745	36,959	38,305	39,714	40,838	41,833	41,669	40,582
Electromechanical Lines Served	447	0	0	0	0	0	0	0	0	0	0
Analog Stored Program Control Lines Served	13,564	11,797	9,750	7,569	5,576	4,057	2,975	1,442	568	218	112
Digital Stored Program Control Lines Served	19,148	22,082	25,024	28,176	31,383	34,248	36,739	39,396	41,266	41,451	40,469
Touch-Tone Capable Switches	2,633	2,733	2,712	2,705	2,692	2,684	2,703	2,616	2,636	2,634	2,622
Access Lines with Touch-Tone Capability (000)	33,034	33,879	34,774	35,745	36,959	38,305	39,714	40,838	41,833	41,669	40,582
Switches Equipped for Equal Access	2,578	2,723	2,728	2,738	2,729	2,723	2,737	2,652	2,682	2,683	2,675
Access Lines with Equal Access (000)	32,833	33,787	34,722	35,745	36,959	38,305	39,714	40,838	41,833	41,669	40,582
Total Switches Equipped w/SS7-394 (InterLATA) Svc.	161	1,183	1,690	2,381	2,577	2,650	2,707	2,641	2,671	2,672	2,664
Lines with SS7-394 (InterLATA) Service (000)	3,147	15,819	24,540	31,970	34,877	37,173	39,422	40,779	41,778	41,613	40,526
Total Switches Equipped w/SS7-317 (IntraLATA) Svc.	1,608	2,045	2,328	2,493	2,576	2,661	2,718	2,652	2,682	2,683	2,675
Lines with SS7-317 (IntraLATA) Service (000)	20,307	25,639	29,521	32,881	34,948	37,222	39,473	40,838	41,833	41,669	40,582
Total Switches Equipped with ISDN	359	409	629	839	930	1,079	1,220	1,298	1,304	1,305	1,303
Lines with Access to ISDN (000)	9,357	9,977	13,406	21,107	22,117	27,682	31,125	34,367	36,336	36,825	35,637
Basic Rate ISDN (BRI) Interfaces Equipped	42,409	132,307	164,380	282,051	363,320	505,652	660,542	1,088,060	1,167,022	1,226,934	1,258,543
Primary Rate ISDN (PRI) Interfaces Equipped	7	301	958	6,393	12,507	24,775	43,922	71,983	97,177	123,323	150,029

Table 10.1
Switching Data
Verizon - GTE Companies

	1991	1992	1993	1994	1995	1996	1997	1998	1999	2000	2001
Total Gross Capital Expenditures (Millions)	$2,784	$2,663	$2,700	$2,738	$2,573	$2,628	$3,021	$3,184	$2,983	$2,877	$2,495
Local Switches	6,422	6,597	6,731	6,155	6,274	6,499	6,453	6,538	6,659	5,136	5,190
Tandems	159	162	158	143	157	166	165	162	164	150	151
Hosts	737	924	955	849	884	929	939	955	945	742	761
Remotes (Stand Alone Only)	2,048	1,558	1,732	1,767	2,031	1,925	1,960	2,738	2,861	2,088	2,134
Total Switches	6,441	6,632	6,769	6,172	6,291	6,520	6,483	6,604	6,691	5,174	5,235
Electromechanical	1,462	1,339	1,197	934	679	393	168	0	0	0	0
Analog Stored Program Control	98	83	78	46	26	17	10	0	0	0	0
Digital Stored Program Control	4,881	5,209	5,494	5,192	5,586	6,109	6,305	6,604	6,691	5,174	5,235
Total Number Access Lines in Service (000)	15,633	15,781	16,274	16,064	16,641	17,393	18,321	19,105	20,015	18,709	18,503
Electromechanical Lines Served	1,434	1,260	1,084	797	533	285	157	0	0	0	0
Analog Stored Program Control Lines Served	1,388	1,030	834	508	378	242	197	0	0	0	0
Digital Stored Program Control Lines Served	12,811	13,491	14,357	14,759	15,731	16,866	17,966	19,105	20,015	18,709	18,503
Touch-Tone Capable Switches	6,422	6,597	6,731	6,155	6,274	6,499	6,453	6,538	6,659	5,136	5,190
Access Lines with Touch-Tone Capability (000)	15,633	15,781	16,274	16,064	16,641	17,393	18,321	19,105	20,015	18,709	18,503
Switches Equipped for Equal Access	3,006	4,930	5,399	5,122	5,622	6,122	6,309	6,606	6,691	5,174	5,235
Access Lines with Equal Access (000)	13,211	14,186	15,069	15,190	16,114	17,101	18,156	19,105	20,015	18,709	18,503
Total Switches Equipped w/SS7-394 (InterLATA) Svc.	0	1,499	2,034	2,250	2,930	3,897	4,215	5,527	6,309	5,021	5,156
Lines with SS7-394 (InterLATA) Service (000)	0	6,506	8,885	10,774	12,868	15,192	15,965	18,143	19,261	18,524	18,429
Total Switches Equipped w/SS7-317 (IntraLATA) Svc.	421	2,042	2,157	2,250	2,930	4,218	4,215	5,527	6,309	5,021	5,156
Lines with SS7-317 (IntraLATA) Service (000)	4,871	9,073	9,715	10,774	12,868	15,434	15,965	18,143	19,261	18,524	18,429
Total Switches Equipped with ISDN	44	218	272	270	390	523	779	1,246	1,385	884	913
Lines with Access to ISDN (000)	730	1,399	2,095	5,003	6,249	9,678	10,619	14,574	14,926	14,064	13,830
Basic Rate ISDN (BRI) Interfaces Equipped	8,884	22,763	30,741	63,012	91,326	98,145	126,946	139,471	167,964	173,507	173,220
Primary Rate ISDN (PRI) Interfaces Equipped	77	475	896	1,406	2,703	7,377	16,465	36,386	47,588	62,652	70,524

Table 10.2
Transmission System Data
Total - All Companies

	1991	1992	1993	1994	1995	1996	1997	1998	1999	2000	2001
Sheath Kilometers:											
Total Sheath Kilometers	5,768,111	5,825,538	5,631,823	5,570,853	5,553,702	5,587,572	5,664,315	5,763,419	5,846,319	5,683,568	5,769,882
Copper	5,251,928	5,248,771	5,281,958	5,185,466	5,127,707	5,124,940	5,163,039	5,212,873	5,255,778	5,063,534	5,097,955
Fiber	245,150	291,471	341,415	378,038	419,175	456,814	495,380	536,520	576,868	604,175	655,753
Other	271,035	285,296	8,451	7,350	6,819	5,819	5,896	14,026	13,672	15,860	16,174
Interoffice Working Facilities:											
Digital Carrier Links	3,480,813	3,909,481	4,567,066	4,994,143	6,433,855	8,720,221	10,730,921	14,164,710	18,444,542	23,964,622	30,710,272
Copper	1,127,431	980,270	923,461	686,515	604,164	723,700	861,424	909,263	695,777	750,262	843,094
Radio	83,446	102,347	102,680	92,924	79,573	51,798	50,629	44,977	38,853	39,014	32,190
Fiber	2,269,936	2,826,864	3,540,922	4,214,704	5,750,118	7,944,723	9,818,868	13,210,470	17,709,912	23,175,346	29,834,988
Total Circuit Links	19,086,423	19,926,411	20,533,013	23,293,421	25,385,271	24,387,840	28,847,081	32,231,481	41,873,877	47,960,986	52,221,937
Baseband	1,463,701	968,452	692,383	547,345	423,463	380,113	319,122	311,350	361,856	517,117	696,766
Analog Carrier	87,492	37,080	23,063	12,206	8,647	3,498	2,260	989	493	290	197
Digital Carrier	17,535,230	18,920,879	19,817,544	22,733,870	24,953,161	24,004,229	28,525,699	31,919,142	41,517,527	46,690,765	51,525,037
Loop Plant -- Central Office Terminations:											
Total Equipped Channels	215,602,988	227,730,736	248,436,477	254,793,596	263,768,547	255,430,475	264,429,362	279,341,845	299,779,275	313,014,677	356,758,489
Copper	207,367,142	217,154,922	221,879,025	222,353,743	226,953,330	227,384,081	230,903,175	236,490,113	239,486,801	246,638,738	253,939,285
Fiber Digital Carrier	8,227,643	10,569,994	26,549,664	32,433,491	36,809,055	28,041,605	33,515,370	42,846,429	60,287,936	66,371,982	102,815,393
Other	8,202	5,821	7,791	6,360	6,162	4,789	10,817	5,303	4,538	3,957	3,811
Total Working Channels	136,482,321	139,618,361	142,822,216	149,000,831	155,980,548	163,245,940	170,083,120	182,546,160	190,911,880	193,922,477	225,431,349
Copper	131,199,676	132,456,117	133,010,643	136,073,024	141,452,266	144,576,836	147,286,389	151,593,687	151,501,241	151,494,238	151,678,473
Fiber Digital Carrier	5,278,258	7,159,115	9,807,620	12,924,773	14,525,425	18,666,394	22,793,636	30,950,165	39,163,693	42,213,715	73,751,357
Other	4,386	3,131	3,955	3,035	2,857	2,710	3,095	2,308	246,946	214,524	1,519
Other Transmission Facility Data											
Copper Pairs Term Main Frame (Loop Plant Only)	208,381,202	209,059,369	212,060,160	210,515,830	212,867,099	213,115,863	215,534,261	218,990,613	218,470,177	217,441,743	218,397,896
Fiber Strands Term in the CO (Loop Plant Only)	277,698	476,713	598,657	982,625	1,203,705	1,465,877	1,651,999	2,019,697	2,125,055	2,881,827	3,267,300
Fiber Term at Customer Premises DS1 Rate	75,141	106,758	146,405	184,235	222,040	294,808	363,189	421,075	527,784	647,502	1,282,847
Fiber Term at Customer Premises DS3 Rate & Higher	17,991	14,824	16,251	19,963	22,699	32,352	29,893	47,205	92,534	167,284	227,831
ISDN Capable Lines	NA	NA	NA	NA	NA	NA	105,949,659	107,514,215	122,963,106	116,839,259	105,059,057

NA: Not available

Table 10.2
Transmission System Data
BellSouth Companies

	1991	1992	1993	1994	1995	1996	1997	1998	1999	2000	2001
Sheath Kilometers:											
Total Sheath Kilometers	966,488	979,751	993,633	1,005,397	1,020,809	1,034,601	1,050,186	1,074,896	1,094,569	1,115,897	1,134,363
Copper	916,955	921,509	927,265	930,812	937,626	943,090	951,758	965,108	973,995	983,221	989,541
Fiber	47,759	56,692	65,100	73,370	82,012	90,093	96,852	105,335	116,507	129,209	141,356
Other	1,773	1,550	1,268	1,215	1,171	1,418	1,576	4,453	4,067	3,466	3,466
Interoffice Working Facilities:											
Digital Carrier Links	567,627	792,255	991,318	1,035,397	1,210,164	1,490,563	1,873,566	2,457,119	3,233,612	4,181,730	5,325,306
Copper	81,294	89,209	86,357	52,806	48,503	69,210	66,326	89,213	130,346	176,568	210,521
Radio	11,394	27,597	27,188	24,234	16,393	6,942	2,082	928	652	685	248
Fiber	474,939	675,449	877,770	958,357	1,145,268	1,414,411	1,805,158	2,366,978	3,102,614	4,004,477	5,114,537
Total Circuit Links	2,459,749	2,702,141	2,935,085	4,287,654	4,756,430	5,245,925	6,107,816	6,134,728	8,564,658	9,828,726	10,690,256
Baseband	59,780	28,095	17,575	14,713	9,985	16,635	12,054	9,675	6,054	5,655	4,234
Analog Carrier	630	122	99	50	0	0	0	0	0	0	0
Digital Carrier	2,399,339	2,673,924	2,917,390	4,272,891	4,746,445	5,229,290	6,095,762	6,125,053	8,558,604	9,823,071	10,686,022
Loop Plant -- Central Office Terminations:											
Total Equipped Channels	31,352,182	31,742,421	33,070,338	34,669,704	36,022,283	37,866,890	39,550,588	40,957,871	42,025,575	49,435,188	51,061,973
Copper	28,925,104	28,821,672	29,291,200	29,995,720	30,351,794	30,903,216	31,270,774	31,917,878	31,849,537	37,493,164	38,176,168
Fiber Digital Carrier	2,426,385	2,919,937	3,778,341	4,673,140	5,669,647	6,962,832	8,278,972	9,039,151	10,175,104	11,940,618	12,883,709
Other	692	812	798	842	842	842	842	842	934	1,406	2,096
Total Working Channels	19,915,444	20,196,488	21,275,558	23,284,636	24,682,894	26,230,400	27,921,162	29,836,968	30,422,706	33,655,481	34,114,639
Copper	18,002,278	17,874,950	18,288,532	19,283,574	19,871,262	20,318,019	20,708,890	21,233,672	21,237,643	22,044,514	21,597,814
Fiber Digital Carrier	1,913,109	2,321,451	2,986,937	4,000,986	4,811,550	5,912,292	7,212,190	8,603,214	9,184,935	11,610,551	12,516,193
Other	56	87	90	77	82	89	82	82	128	416	632
Other Transmission Facility Data											
Copper Pairs Term Main Frame (Loop Plant Only)	26,383,292	26,382,231	26,433,408	26,451,200	26,527,293	26,342,776	26,703,438	27,082,625	26,602,864	31,771,617	32,464,246
Fiber Strands Term in the CO (Loop Plant Only)	44,363	52,591	59,663	73,260	106,710	138,364	157,957	185,416	205,840	226,360	248,433
Fiber Term at Customer Premises DS1 Rate	2,726	4,681	9,078	13,941	19,132	27,482	36,911	50,431	67,886	85,205	93,687
Fiber Term at Customer Premises DS3 Rate & Higher	2,918	5,490	3,294	4,034	4,559	5,353	6,847	8,974	35,492	94,022	107,998
ISDN Capable Lines	NA	NA	NA	NA	NA	NA	25,918,582	15,841,265	13,049,642	13,111,821	12,636,844

NA: Not available

Table 10.2
Transmission System Data
Qwest Companies

	1991	1992	1993	1994	1995	1996	1997	1998	1999	2000	2001
Sheath Kilometers:											
Total Sheath Kilometers	727,800	743,027	757,868	750,756	753,942	722,753	717,084	722,157	735,920	754,162	762,412
Copper	692,088	699,219	707,384	694,797	691,844	660,393	653,205	650,929	662,816	675,009	676,615
Fiber	35,712	43,808	50,485	55,960	62,098	62,360	63,880	65,171	66,986	69,906	76,585
Other	0	0	0	0	0	0	0	6,057	6,119	9,247	9,212
Interoffice Working Facilities:											
Digital Carrier Links	390,509	428,573	470,408	507,802	633,309	899,862	1,179,770	1,523,605	1,941,567	2,394,398	2,752,105
Copper	124,037	98,211	88,948	72,678	35,699	67,586	66,897	64,379	81,163	125,286	129,945
Radio	23,550	24,903	24,191	23,110	21,761	16,058	18,623	18,514	19,979	19,322	12,039
Fiber	242,922	305,459	357,269	412,014	575,849	816,218	1,094,250	1,440,712	1,840,425	2,249,790	2,610,121
Total Circuit Links	2,050,073	2,175,630	2,315,598	2,569,216	2,802,203	3,178,552	3,561,748	4,129,315	5,232,282	6,152,970	6,926,823
Baseband	55,824	33,267	27,397	24,530	27,184	27,472	25,547	35,607	90,777	207,488	368,282
Analog Carrier	46,224	19,714	12,879	5,702	4,376	1,762	1,115	477	174	114	103
Digital Carrier	1,948,025	2,122,649	2,275,322	2,538,984	2,770,643	3,149,318	3,535,086	4,093,231	5,141,331	5,945,368	6,558,438
Loop Plant -- Central Office Terminations:											
Total Equipped Channels	23,249,345	23,533,213	23,876,582	24,088,839	24,246,870	25,284,411	24,893,900	27,316,968	28,023,288	28,733,473	29,643,140
Copper	22,812,488	22,956,294	23,170,964	23,393,955	23,561,093	23,500,796	23,193,518	25,517,759	25,361,821	25,581,184	25,939,651
Fiber Digital Carrier	435,420	575,314	703,502	694,588	685,674	1,782,962	1,699,888	1,799,003	2,661,211	3,152,009	3,703,244
Other	1,437	1,605	2,116	296	103	653	494	206	256	280	245
Total Working Channels	13,690,957	14,175,249	14,809,462	15,322,355	15,347,150	16,359,345	17,195,446	17,455,809	18,011,061	18,009,155	17,058,921
Copper	13,482,875	13,846,854	14,359,158	14,863,489	14,873,448	15,232,212	16,113,600	16,222,185	16,270,241	15,887,131	14,607,962
Fiber Digital Carrier	207,186	327,441	449,121	458,790	473,650	1,126,650	1,081,695	1,233,523	1,740,715	2,121,920	2,450,864
Other	896	954	1,183	76	52	483	151	101	105	104	95
Other Transmission Facility Data											
Copper Pairs Term Main Frame (Loop Plant Only)	21,773,704	22,015,832	22,128,231	22,179,411	22,168,426	22,291,697	20,463,591	21,558,602	21,606,866	21,572,942	21,653,395
Fiber Strands Term in the CO (Loop Plant Only)	51,375	65,444	73,993	83,313	81,953	112,185	123,691	174,430	202,329	238,802	299,315
Fiber Term at Customer Premises DS1 Rate	10,882	11,837	20,010	24,386	28,875	30,109	46,296	91,105	136,878	267,251	316,665
Fiber Term at Customer Premises DS3 Rate & Higher	1,088	1,434	1,066	1,297	1,289	1,223	1,142	6,085	28,354	38,224	51,546
ISDN Capable Lines	NA	NA	NA	NA	NA	NA	9,236,841	9,650,185	9,983,398	9,922,088	9,012,052

NA: Not available

Table 10.2
Transmission System Data
SBC Ameritech Companies

	1991	1992	1993	1994	1995	1996	1997	1998	1999	2000	2001
Sheath Kilometers:											
Total Sheath Kilometers	547,157	552,792	556,814	537,133	562,934	575,407	586,712	598,858	601,779	612,988	629,321
Copper	522,154	522,374	521,187	498,239	519,775	526,955	533,491	541,197	540,170	546,336	555,024
Fiber	24,559	29,468	34,655	37,980	42,370	47,676	52,450	56,687	60,637	65,632	73,334
Other	444	950	971	915	789	776	771	974	972	1,020	964
Interoffice Working Facilities:											
Digital Carrier Links	291,366	335,813	452,223	535,035	715,311	915,501	1,084,919	1,350,740	1,670,368	1,897,208	2,276,322
Copper	91,888	84,340	69,609	55,193	46,806	36,261	29,355	36,092	33,811	32,873	30,502
Radio	5,041	4,662	4,651	3,861	759	281	279	293	237	396	205
Fiber	194,437	246,811	377,963	475,981	667,746	878,959	1,055,285	1,314,355	1,636,320	1,863,939	2,245,615
Total Circuit Links	2,628,075	2,783,389	2,800,655	2,964,296	3,278,058	3,577,253	4,118,183	4,912,927	5,990,907	6,753,643	7,625,684
Baseband	187,964	151,207	59,460	56,164	56,287	53,688	47,196	46,197	43,915	42,428	40,738
Analog Carrier	3,295	1,734	468	440	189	38	38	35	32	32	32
Digital Carrier	2,436,816	2,630,448	2,740,727	2,907,692	3,221,582	3,523,527	4,070,949	4,866,695	5,946,959	6,711,183	7,584,914
Loop Plant -- Central Office Terminations:											
Total Equipped Channels	29,845,701	29,831,652	30,818,287	31,847,802	31,957,236	33,365,840	34,740,814	36,301,862	37,842,246	39,092,223	40,436,388
Copper	29,005,103	28,551,452	29,549,359	29,482,850	29,124,886	29,571,017	29,797,059	30,063,619	30,255,769	30,775,153	30,444,126
Fiber Digital Carrier	840,598	1,280,200	1,268,928	2,364,952	2,832,350	3,794,823	4,943,755	6,238,243	7,586,477	8,317,070	9,992,262
Other	0	0	0	0	0	0	0	0	0	0	0
Total Working Channels	19,055,582	19,283,745	18,610,716	19,105,653	19,714,345	20,506,219	21,152,075	21,782,557	22,227,572	22,495,633	21,786,411
Copper	18,588,687	18,317,812	17,811,513	18,096,153	18,478,770	18,896,376	19,082,995	19,216,231	19,135,507	18,993,978	18,124,703
Fiber Digital Carrier	466,895	965,933	799,203	1,009,500	1,235,575	1,609,843	2,069,080	2,566,326	3,092,065	3,501,655	3,661,708
Other	0	0	0	0	0	0	0	0	0	0	0
Other Transmission Facility Data											
Copper Pairs Term Main Frame (Loop Plant Only)	28,038,407	28,244,797	28,687,860	28,645,733	28,217,638	28,693,470	28,970,660	29,303,138	29,605,539	30,212,004	29,938,625
Fiber Strands Term in the CO (Loop Plant Only)	31,299	40,664	56,834	66,035	79,661	103,648	123,302	141,621	165,171	205,342	275,069
Fiber Term at Customer Premises DS1 Rate	13,964	18,905	23,675	26,660	31,941	39,124	46,366	53,506	62,090	78,822	106,984
Fiber Term at Customer Premises DS3 Rate & Higher	1,462	1,871	2,434	2,755	3,192	3,874	4,453	5,145	5,788	7,188	9,583
ISDN Capable Lines	NA	NA	NA	NA	NA	NA	9,339,241	9,476,166	9,499,034	9,469,137	9,054,353

NA: Not available

Table 10.2
Transmission System Data
SBC Pacific Telesis Companies

	1991	1992	1993	1994	1995	1996	1997	1998	1999	2000	2001
Sheath Kilometers:											
Total Sheath Kilometers	348,654	351,748	351,695	343,658	346,127	349,697	363,726	368,122	363,304	386,093	394,058
Copper	335,484	336,461	334,674	324,942	325,537	327,040	339,207	341,563	334,493	355,133	359,288
Fiber	11,266	13,412	15,814	17,598	19,472	21,513	23,375	25,416	27,648	29,797	33,227
Other	1,904	1,875	1,207	1,118	1,118	1,144	1,144	1,144	1,163	1,163	1,543
Interoffice Working Facilities:											
Digital Carrier Links	1,012,194	839,177	890,295	962,296	1,383,235	2,544,964	3,280,630	4,514,485	5,811,424	9,044,537	12,761,863
Copper	439,280	344,605	334,947	153,090	122,703	117,589	110,587	88,363	63,984	50,382	42,380
Radio	7,381	7,761	8,501	7,568	8,489	9,914	10,533	11,091	11,104	12,831	14,775
Fiber	565,533	486,811	546,847	801,638	1,252,043	2,417,461	3,159,510	4,415,031	5,736,336	8,981,324	12,704,708
Total Circuit Links	2,233,398	2,104,431	2,137,179	2,568,706	2,646,904	2,240,779	3,369,967	3,760,855	4,352,282	5,032,433	5,141,975
Baseband	118,782	89,606	66,642	42,095	35,016	30,232	27,020	22,639	18,370	16,455	15,191
Analog Carrier	1,854	710	609	451	256	297	263	92	104	92	62
Digital Carrier	2,112,762	2,014,115	2,069,928	2,526,160	2,611,632	2,210,250	3,342,684	3,738,124	4,333,808	5,015,978	5,126,722
Loop Plant -- Central Office Terminations:											
Total Equipped Channels	16,684,591	25,576,494	26,287,306	26,447,355	26,850,298	27,732,011	28,635,080	29,739,661	30,729,411	33,317,471	34,687,259
Copper	16,417,534	25,239,670	25,859,697	25,914,609	26,178,875	26,951,967	27,548,645	28,348,883	29,062,676	31,479,491	32,170,875
Fiber Digital Carrier	266,970	336,737	427,522	532,661	671,162	779,783	1,086,411	1,390,754	1,666,523	1,837,699	2,516,055
Other	87	87	87	85	261	261	24	24	212	281	329
Total Working Channels	15,393,192	15,624,516	15,840,904	16,110,206	16,877,850	17,719,765	18,254,128	20,103,518	20,963,786	23,081,376	22,773,561
Copper	15,222,339	15,400,695	15,556,249	15,758,760	16,448,199	17,212,991	17,569,012	19,235,044	19,936,233	21,930,468	21,380,638
Fiber Digital Carrier	170,776	223,744	284,575	351,364	429,536	506,657	685,092	868,450	1,027,425	1,150,752	1,392,728
Other	77	77	80	82	115	117	24	24	128	156	195
Other Transmission Facility Data											
Copper Pairs Term Main Frame (Loop Plant Only)	23,813,846	24,098,663	24,632,897	24,577,002	24,619,462	25,055,625	25,412,880	25,953,289	26,639,408	27,102,231	27,403,873
Fiber Strands Term in the CO (Loop Plant Only)	31,676	35,565	39,830	33,538	34,692	37,156	88,192	97,385	101,516	115,670	139,598
Fiber Term at Customer Premises DS1 Rate	570	628	701	756	655	719	762	854	894	0	0
Fiber Term at Customer Premises DS3 Rate & Higher	7,772	1,710	2,410	3,108	4,047	3,113	6,145	7,432	9,456	13,132	16,805
ISDN Capable Lines	NA	NA	NA	NA	NA	NA	12,803,002	14,007,670	14,466,224	15,930,217	14,563,646

NA: Not available

Table 10.2
Transmission System Data
SBC Southwestern Bell Companies

	1991	1992	1993	1994	1995	1996	1997	1998	1999	2000	2001
Sheath Kilometers:											
Total Sheath Kilometers	631,229	637,840	646,283	652,224	662,108	676,945	685,526	700,914	715,915	734,982	749,279
Copper	603,323	605,825	608,238	609,725	612,764	617,776	622,960	634,236	645,280	657,915	665,754
Fiber	24,226	28,407	35,548	40,621	47,530	57,228	60,561	66,074	70,023	76,442	82,893
Other	3,682	3,608	2,497	1,878	1,814	1,942	2,005	604	612	625	632
Interoffice Working Facilities:											
Digital Carrier Links	402,312	537,239	660,586	717,040	1,116,103	1,236,919	1,510,025	2,278,495	3,768,834	4,218,130	5,169,721
Copper	129,880	104,474	112,915	119,260	120,492	44,702	35,545	32,033	55,698	81,429	54,266
Radio	17,454	13,055	15,354	13,261	13,094	5,172	7,256	4,023	4,323	4,177	3,881
Fiber	254,978	419,710	532,317	584,519	982,517	1,187,045	1,467,224	2,242,439	3,708,813	4,132,524	5,111,574
Total Circuit Links	1,812,234	2,028,241	2,132,469	2,271,891	2,583,685	2,887,611	3,374,225	4,013,947	5,040,973	5,747,378	6,133,750
Baseband	68,676	50,622	42,930	32,798	26,474	21,045	19,123	24,501	53,980	102,192	124,046
Analog Carrier	14,371	6,676	2,080	827	97	26	11	15	19	51	0
Digital Carrier	1,729,187	1,970,943	2,087,459	2,238,266	2,557,114	2,866,540	3,355,091	3,989,431	4,986,974	5,645,135	6,009,704
Loop Plant -- Central Office Terminations:											
Total Equipped Channels	22,805,215	23,280,470	22,801,616	23,675,325	23,990,229	23,765,557	26,003,155	26,573,984	27,781,986	28,466,090	33,579,340
Copper	22,387,043	22,835,410	21,895,338	22,010,813	23,356,682	22,976,132	24,957,200	25,399,685	26,437,109	27,047,348	30,533,897
Fiber Digital Carrier	414,723	444,970	906,188	1,664,422	633,547	789,425	1,045,955	1,174,299	1,344,877	1,418,742	3,045,443
Other	3,449	90	90	90	0	0	0	0	0	0	0
Total Working Channels	12,924,549	13,400,320	13,431,477	15,446,486	15,917,610	16,579,937	16,305,661	17,626,797	17,857,937	18,053,445	16,482,996
Copper	12,595,246	13,047,301	12,703,861	14,046,786	15,376,311	15,937,288	15,532,286	16,738,819	16,854,720	16,970,439	15,386,074
Fiber Digital Carrier	327,985	352,945	727,542	1,399,626	541,299	642,649	773,375	887,978	1,003,217	1,083,006	1,096,922
Other	1,318	74	74	74	0	0	0	0	0	0	0
Other Transmission Facility Data											
Copper Pairs Term Main Frame (Loop Plant Only)	21,723,564	22,047,874	21,379,496	22,010,903	21,990,829	22,185,268	22,926,817	22,904,300	23,579,244	24,032,521	24,062,333
Fiber Strands Term in the CO (Loop Plant Only)	37,827	41,947	56,560	66,497	124,026	189,365	193,409	206,178	158,881	256,736	329,584
Fiber Term at Customer Premises DS1 Rate	28,216	33,162	38,568	44,622	48,552	77,598	77,545	113,701	103,739	130,287	160,740
Fiber Term at Customer Premises DS3 Rate & Higher	1,338	1,612	1,916	2,566	2,733	4,365	5,039	5,615	1,995	3,668	4,523
ISDN Capable Lines	NA	NA	NA	NA	NA	NA	3,773,275	4,157,674	12,158,269	12,168,819	12,055,812

NA: Not available

Table 10.2
Transmission System Data
Verizon - Bell Atlantic Companies

	1991	1992	1993	1994	1995	1996	1997	1998	1999	2000	2001
Sheath Kilometers:											
Total Sheath Kilometers	942,313	949,646	958,275	967,084	973,148	979,664	992,970	1,008,405	1,022,395	1,038,094	1,046,999
Copper	885,619	880,017	877,352	875,728	872,797	871,984	873,583	876,739	879,768	886,323	886,147
Fiber	53,269	66,619	78,415	89,132	98,425	107,141	118,987	130,872	141,888	151,432	160,494
Other	3,425	3,011	2,507	2,224	1,927	539	401	794	739	339	357
Interoffice Working Facilities:											
Digital Carrier Links	607,015	631,790	694,744	738,158	770,523	867,765	665,997	776,736	937,802	1,146,915	1,255,052
Copper	172,937	144,092	112,514	115,170	111,706	98,410	104,494	110,408	116,694	132,880	139,815
Radio	12,844	11,753	10,290	9,103	8,067	6,054	4,920	3,666	2,502	1,547	1,042
Fiber	421,234	475,945	571,940	613,885	650,750	763,301	556,583	662,662	818,606	1,012,488	1,114,195
Total Circuit Links	5,199,461	5,142,664	5,159,173	5,201,204	5,213,347	5,357,022	5,853,744	6,834,238	8,687,801	10,262,940	11,001,835
Baseband	833,745	553,149	416,456	318,210	212,813	187,389	147,412	132,650	108,811	104,119	98,538
Analog Carrier	197	0	0	0	0	0	0	0	0	0	0
Digital Carrier	4,365,519	4,589,515	4,742,716	4,882,994	5,000,534	5,169,633	5,706,332	6,701,588	8,584,990	10,158,821	10,903,297
Loop Plant -- Central Office Terminations:											
Total Equipped Channels	63,840,703	65,747,651	82,980,954	86,021,165	90,107,803	77,287,239	80,327,245	86,996,490	90,777,075	89,384,018	125,406,917
Copper	60,990,753	62,105,433	65,122,822	65,275,522	65,663,036	65,333,981	66,426,101	67,001,475	66,639,008	65,672,215	71,057,709
Fiber Digital Carrier	2,849,951	3,642,219	17,858,134	20,745,643	24,444,767	11,953,258	13,901,144	19,995,015	24,138,067	23,711,803	54,349,208
Other	0	0	0	0	0	0	0	0	0	0	0
Total Working Channels	37,674,622	38,168,035	40,222,933	40,922,175	43,690,966	45,428,073	48,600,177	53,815,181	57,437,438	55,422,738	90,645,132
Copper	36,155,389	36,121,824	36,776,495	36,387,944	37,927,283	37,998,341	39,429,529	39,221,423	39,858,933	39,081,964	43,800,016
Fiber Digital Carrier	1,519,233	2,046,213	3,446,439	4,534,231	5,763,683	7,429,732	9,170,648	14,593,758	17,578,505	16,340,774	46,845,116
Other	0	0	0	0	0	0	0	0	0	0	0
Other Transmission Facility Data											
Copper Pairs Term Main Frame (Loop Plant Only)	60,036,981	59,659,102	60,557,866	60,577,213	60,635,648	60,742,136	61,342,895	61,875,146	61,342,016	60,962,933	60,979,463
Fiber Strands Term in the CO (Loop Plant Only)	62,518	213,998	273,279	604,501	704,901	804,787	872,210	1,088,063	1,247,579	1,799,523	1,942,003
Fiber Term at Customer Premises DS1 Rate	17,373	33,090	47,833	65,929	78,266	103,307	131,829	106,632	144,981	85,648	604,557
Fiber Term at Customer Premises DS3 Rate & Higher	2,890	676	1,306	1,767	2,333	3,381	4,094	9,515	11,225	10,090	36,396
ISDN Capable Lines	NA	NA	NA	NA	NA	NA	31,943,090	40,648,786	47,540,926	38,205,741	35,587,450

NA: Not available

Table 10.2
Transmission System Data
Verizon - GTE Companies

	1991	1992	1993	1994	1995	1996	1997	1998	1999	2000	2001
Sheath Kilometers:											
Total Sheath Kilometers	1,604,472	1,610,734	1,367,255	1,314,600	1,234,633	1,248,505	1,268,110	1,290,068	1,312,437	1,041,353	1,053,450
Copper	1,296,306	1,283,366	1,305,857	1,251,223	1,167,365	1,177,702	1,188,835	1,203,101	1,219,257	959,596	965,586
Fiber	48,359	53,065	61,398	63,377	67,268	70,803	79,275	86,966	93,180	81,757	87,864
Other	259,807	274,303	0	0	0	0	0	0	0	0	0
Interoffice Working Facilities:											
Digital Carrier Links	209,790	344,634	407,492	498,415	605,210	764,647	1,136,014	1,263,530	1,080,935	1,081,704	1,169,903
Copper	88,115	115,339	118,171	118,318	118,255	289,942	448,220	488,775	214,081	150,844	235,665
Radio	5,782	12,616	12,505	11,787	11,010	7,377	6,936	6,462	56	56	0
Fiber	115,893	216,679	276,816	368,310	475,945	467,328	680,858	768,293	866,798	930,804	934,238
Total Circuit Links	2,703,433	2,989,915	3,052,854	3,430,454	4,104,644	1,900,698	2,461,398	2,445,471	4,004,974	4,182,896	4,701,614
Baseband	138,930	62,506	61,923	58,835	55,704	43,652	40,770	40,081	39,949	38,780	45,737
Analog Carrier	20,921	8,124	6,928	4,736	3,729	1,375	833	370	164	1	0
Digital Carrier	2,543,582	2,919,285	2,984,002	3,366,883	4,045,211	1,855,671	2,419,795	2,405,020	3,964,861	3,391,209	4,655,940
Loop Plant -- Central Office Terminations:											
Total Equipped Channels	27,825,251	28,018,835	28,601,394	28,043,406	30,593,828	30,128,527	30,278,580	31,455,009	42,599,694	44,586,214	41,943,472
Copper	26,829,117	26,644,991	26,989,645	26,280,274	28,716,964	28,146,972	27,709,878	28,240,814	29,880,881	28,590,183	25,616,859
Fiber Digital Carrier	993,596	1,370,617	1,607,049	1,758,085	1,871,908	1,978,522	2,559,245	3,209,964	12,715,677	15,994,041	16,325,472
Other	2,537	3,227	4,700	5,047	4,956	3,033	9,457	4,231	3,136	1,990	1,141
Total Working Channels	17,827,975	18,770,008	18,631,166	18,809,320	19,749,733	20,422,201	20,654,471	21,925,330	23,991,380	23,204,649	22,569,689
Copper	17,152,862	17,846,681	17,514,835	17,636,318	18,476,993	18,981,609	18,850,077	19,726,313	18,207,964	16,585,744	16,781,266
Fiber Digital Carrier	673,074	921,388	1,113,803	1,170,276	1,270,132	1,438,571	1,801,556	2,196,916	5,536,831	6,405,057	5,787,826
Other	2,039	1,939	2,528	2,726	2,608	2,021	2,838	2,101	246,585	213,848	597
Other Transmission Facility Data											
Copper Pairs Term Main Frame (Loop Plant Only)	26,611,408	26,610,870	28,240,402	26,074,368	28,707,803	27,804,891	29,713,980	30,313,513	29,094,240	21,787,495	21,895,961
Fiber Strands Term in the CO (Loop Plant Only)	18,640	26,504	38,498	55,481	71,762	80,372	93,238	126,604	43,739	39,394	33,298
Fiber Term at Customer Premises DS1 Rate	1,410	4,455	6,540	7,941	14,619	16,469	23,480	4,846	11,316	289	214
Fiber Term at Customer Premises DS3 Rate & Higher	523	2,031	3,825	4,436	4,546	11,043	2,173	4,439	224	960	980
ISDN Capable Lines	NA	NA	NA	NA	NA	NA	12,935,628	13,732,469	16,265,613	18,031,436	12,148,900

NA: Not available

11. Revenues, Expenses, and Investment

This section provides information on revenues, expenses, and investment by major local telephone companies. The information included in this section is calculated from some of the summary information in the Commission's Automated Management Information Systems' (ARMIS) 43-01 Reports. The original data plus more detailed data can be found in the ARMIS 43-01 Reports. These reports along with the other nine ARMIS reports are available for public inspection on the ARMIS Internet site at <www.fcc.gov/wcb/armis/db>.

The source of the data in this section is the ARMIS 43-01, Annual Summary Report, prescribed for every incumbent local exchange carrier with operating revenues that exceed a specified threshold.[1] The report is filed on a study area basis and includes data on revenues, expenses, and investment to enable the Commission to monitor the carriers' operations.[2] For this section, information was derived from ARMIS 43-01 data for 2001 for the following tables:

Table 11.1 - Revenues and Other Operating Items.

Table 11.2 - Expenses and Taxes.

Table 11.3 - Gross Investment.

Table 11.4 - Total Investment Reserves (Row 1890 of the ARMIS 43-01 Report).

Table 11.5 - Net Income (which is the difference between Table 11.1, Revenues and Other Operating Items, and Table 11.2, Expenses and Taxes).

Table 11.6 - Average Net Investment (Row 1910 of the ARMIS 43-01 Report which is the difference between Table 11.3, Gross Investment, and Table 11.4, Total Investment Reserves).

Table 11.7 - Total Operating Revenues (Row 1090 of the ARMIS 43-01 Report).

Table 11.8 - Other Operating Income or Loss (Row 1290 of the ARMIS 43-01 Report). Tables 11.7 and 11.8 show the detailed items that when aggregated constitute Table 11.1, Revenues and Other Operating Items.

---

1 For year 2001 data, the threshold was year 2000 revenues in excess of $117 million. For year 2002 data, the threshold will be year 2001 revenues in excess of $119 million. These carriers are classified as Tier 1 carriers.

2 Eight Tier 1 carriers furnished the data used in this report for 119 study areas in 2001. The data covers all 50 states (except Alaska), the District of Columbia, and the Commonwealth of Puerto Rico. Smaller carriers that, in the aggregate, serve about 7% of the nation's telephone lines do not file ARMIS data.

Table 11.9 - Total Operating Expenses (Row 1190 of the ARMIS 43-01 Report).

Table 11.10 - Total Non-operating Items (Row 1390 of the ARMIS 43-01 Report).

Table 11.11 – Taxes -- Federal, State, and Other (Rows 1490, 1590, and 1595 of the ARMIS 43-01 Report).[3] Tables 11.9 through 11.11 show the detailed items that when aggregated constitute Table 11.2, Expenses and Taxes.

Table 11.12 - Total Plant Investment (Row 1690 of the ARMIS 43-01 Report).

Table 11.13 - Total Other Investments (Row 1790 of the ARMIS 43-01 Report). Tables 11.12 and 11.13 show the detailed items that when aggregated constitute Table 11.3, Gross Investments.

Each table in this section contains columns headed "Subject to Separations", "Intrastate", and "Interstate".[4] The "subject to separations" column reflects the total amount that is subject to separations allocations between the state and interstate jurisdictions pursuant to Part 36 of the Commission's rules. The "interstate" and "intrastate" columns reflect the amounts allocated to the interstate and state jurisdictions pursuant to those rules. In some instances, the "interstate" column also reflects FCC prescribed adjustments made after the separations process. These adjustments are made only at the interstate level; consequently, the "intrastate" and "interstate" columns may not necessarily add up to the "subject to separations" column.

Each table also contains a column headed "Percent Interstate". The data in this column is calculated by dividing the data in the "interstate" column by the data in the "subject to separations" column.

Table 11.6 - Average Net Investment - has one additional column headed "Interstate Rate of Return". The data in this column is calculated by dividing the data in the "interstate" column of Table 11.5 - Net Income - by the data in the "interstate" column of Table 11.6.

---

3 Beginning in 1999, mid-sized companies (incumbent carriers other than the Bell operating companies and GTE subsidiaries) no longer report taxes to different governments separately. Therefore, Table 11.11 shows the sum of rows 1490 and 1590 for the Bell South, Qwest, SBC, and Verizon subsidiaries and row 1595 for the mid-sized companies.

4 These are reported in columns (f), (g), and (h) in the ARMIS 43-01 Reports. The numbers are in thousands of dollars.

Table 11.1
Revenues and Other Operating Items
($000) - 2001

Study Area	State Code	Subject to Separations	Intrastate	Interstate	Percent Interstate
All Reporting Local Exchange Companies		$107,227,283	$75,478,832	$31,748,457	29.61 %
Bell Operating Companies		100,487,289	70,507,685	29,979,610	29.83
Other Reporting Local Exchange Companies		6,739,994	4,971,147	1,768,847	26.24
BellSouth - Alabama	AL	1,373,544	1,051,785	321,760	23.43
Verizon - Contel of the South - Alabama	AL	101,298	69,065	32,232	31.82
Verizon - South - Alabama	AL	133,391	89,825	43,566	32.66
Verizon - California - Contel - Arizona	AZ	8,407	5,470	2,936	34.92
Qwest - Arizona	AZ	1,781,809	1,199,371	582,438	32.69
SBC - Southwestern Bell - Arkansas	AR	748,897	556,879	192,017	25.64
Verizon - California	CA	2,736,642	1,983,035	753,606	27.54
Verizon - California - Contel - California	CA	254,010	178,456	75,554	29.74
Verizon - Northwest - West Coast of California	CA	10,633	7,805	2,829	26.61
SBC - Pacific Bell - California	CA	9,480,157	6,833,499	2,646,656	27.92
Qwest - Colorado	CO	2,165,871	1,474,382	691,491	31.93
SBC - Southern New England Telephone - CT	CT	1,554,607	1,027,918	526,688	33.88
Verizon - Delaware	DE	299,038	198,348	100,690	33.67
Verizon - District of Columbia	DC	646,662	375,522	271,140	41.93
BellSouth - Florida	FL	4,396,305	3,114,826	1,281,479	29.15
Verizon - Florida	FL	1,490,565	970,802	519,763	34.87
Sprint - Florida	FL	1,283,075	905,140	377,934	29.46
ALLTEL - Georgia	GA	250,370	194,075	56,295	22.48
BellSouth - Georgia	GA	3,218,649	2,267,602	951,047	29.55
Verizon - Hawaiian Telephone	HI	456,332	315,364	140,968	30.89
Verizon - Northwest - Idaho	ID	109,288	56,163	53,125	48.61
Qwest - Idaho	ID	334,254	219,697	114,558	34.27
Qwest - Idaho	ID	17,390	10,871	6,520	37.49
SBC - Ameritech - Illinois Bell	IL	3,881,696	2,904,924	976,771	25.16
Verizon - North - Contel Illinois	IL	84,533	57,458	27,075	32.03
Verizon - North - Illinois	IL	409,059	291,645	117,416	28.70
Verizon - South - Illinois	IL	19,624	14,075	5,550	28.28
SBC - Ameritech - Indiana Bell	IN	1,272,594	933,631	338,966	26.64
Verizon - Contel of the South - Indiana	IN	5,765	4,242	1,523	26.42
Verizon - North - Contel Indiana	IN	128,340	85,218	43,121	33.60
Verizon - North - Indiana	IN	507,521	341,666	165,855	32.68
Sprint - United Telephone Co. of Indiana	IN	155,517	111,800	43,717	28.11
Qwest - Iowa	IA	623,204	408,464	214,739	34.46
SBC - Southwestern Bell - Kansas	KS	895,874	611,352	284,522	31.76
BellSouth - Kentucky	KY	844,280	611,906	232,374	27.52
Cincinnati Bell Telephone Company - Kentucky	KY	127,278	104,237	23,043	18.10
Verizon - South - Contel - Kentucky	KY	72,372	45,695	26,677	36.86
Verizon - South - Kentucky	KY	336,534	231,322	105,212	31.26
BellSouth - Louisiana	LA	1,653,068	1,251,179	401,889	24.31
Verizon - New England - Maine	ME	514,873	355,761	159,112	30.90
Verizon - Maryland	MD	2,265,781	1,588,856	676,925	29.88
Verizon - New England - Massachusetts	MA	2,682,963	1,765,702	917,262	34.19
SBC - Ameritech - Michigan Bell	MI	3,319,509	2,540,629	778,883	23.46
Verizon - Contel of the South - Michigan	MI	27,455	21,343	6,112	22.26
Verizon - North - Michigan	MI	397,344	288,079	109,263	27.50
Qwest - Minnesota	MN	1,361,845	912,729	449,117	32.98
BellSouth - Mississippi	MS	1,106,339	873,037	233,302	21.09
Verizon - Midwest - Contel of Eastern Missouri	MO	3,263	2,127	1,136	34.81
Verizon - Midwest - Contel Systems Missouri	MO	15,714	11,482	4,233	26.94
Verizon - Midwest - Contel Missouri	MO	184,859	140,922	43,937	23.77
Verizon - Midwest - Missouri	MO	67,058	47,369	19,690	29.36
SBC - Southwestern Bell - Missouri	MO	1,751,524	1,209,007	542,517	30.97
Sprint - United Telephone Company of Missouri	MO	203,803	150,897	52,906	25.96
Qwest - Montana	MT	254,258	175,527	78,731	30.97
ALLTEL - Nebraska	NE	183,118	141,216	41,902	22.88
Qwest - Nebraska	NE	442,069	301,560	140,510	31.78

Table 11.1
Revenues and Other Operating Items - Continued
($000) - 2001

Study Area	State Code	Subject to Separations	Intrastate	Interstate	Percent Interstate
Verizon - California - Contel Nevada	NV	25,037	12,327	12,710	50.76 %
SBC - Nevada Bell	NV	187,639	111,707	75,933	40.47
Sprint - Centel of Nevada	NV	415,304	279,726	135,578	32.65
Verizon - New England - New Hampshire	NH	490,733	315,116	175,617	35.79
Verizon - New Jersey	NJ	3,693,670	2,423,893	1,269,777	34.38
Sprint - United Telephone Company of New Jersey	NJ	125,965	91,848	34,117	27.08
Qwest - New Mexico	NM	554,267	373,135	181,132	32.68
Verizon - New York	NY	7,492,091	5,194,855	2,297,236	30.66
Citizens - Red Hook	NY	11,597	7,352	4,245	36.60
Citizens - Upstate	NY	180,177	124,740	55,437	30.77
Citizens - W. Counties	NY	22,485	12,005	10,480	46.61
Citizens - Frontier of Rochester	NY	351,197	277,667	73,530	20.94
ALLTEL - Carolina	NC	135,806	106,062	29,744	21.90
BellSouth - North Carolina	NC	1,751,394	1,256,011	495,382	28.29
Verizon - South - Contel - North Carolina	NC	89,703	63,358	26,345	29.37
Verizon - South - North Carolina	NC	197,839	133,623	64,216	32.46
Sprint - Carolina Tel. & Tel. of North Carolina	NC	753,520	560,943	192,576	25.56
Sprint - Centel of North Carolina	NC	180,576	143,198	37,377	20.70
Qwest - North Dakota	ND	160,140	102,672	57,470	35.89
SBC - Ameritech - Ohio Bell	OH	2,332,199	1,663,747	668,452	28.66
Cincinnati Bell Telephone Company - Ohio	OH	574,920	426,067	148,854	25.89
ALLTEL - Western Reserve - Ohio	OH	131,923	99,618	32,305	24.49
Verizon - North - Ohio	OH	521,421	376,293	145,128	27.83
Sprint - United Telephone Company of Ohio	OH	430,089	322,022	108,066	25.13
SBC - Southwestern Bell - Oklahoma	OK	997,474	700,278	297,197	29.79
Verizon - Northwest - Oregon	OR	334,727	209,003	125,724	37.56
Sprint - United Tel. Co. of the Northwest - Oregon	OR	54,707	36,629	18,078	33.05
Qwest - Oregon	OR	837,021	539,367	297,654	35.56
ALLTEL - Pennsylvania	PA	152,059	119,588	32,472	21.35
Verizon - Pennsylvania	PA	3,378,789	2,261,036	1,117,754	33.08
Verizon - North - Contel - Pennsylania	PA	40,689	25,791	14,899	36.62
Verizon - North - Contel - Quaker State	PA	30,761	23,157	7,604	24.72
Verizon - North - Pennsylvania	PA	326,301	233,138	93,163	28.55
Sprint - United Telephone Co. of Pennsylvania	PA	266,428	206,897	59,531	22.34
Verizon - Puerto Rico Telephone Company	PR	133,652	93,086	40,566	30.35
Verizon - Puerto Rico Telephone Company - Central	PR	948,649	684,903	263,746	27.80
Verizon - New England - Rhode Island	RI	342,622	234,169	108,453	31.65
BellSouth - South Carolina	SC	1,095,179	827,091	268,088	24.48
Verizon - South - Contel - South Carolina	SC	18,694	12,039	6,654	35.59
Verizon - South - Carolina	SC	140,042	94,895	45,147	32.24
Qwest - South Dakota	SD	182,149	119,988	62,159	34.13
BellSouth - Tennessee	TN	1,739,460	1,266,226	473,233	27.21
Sprint - UTC - Southeast - Tennessee	TN	153,252	107,427	45,825	29.90
Verizon - Southwest - Contel - Texas	TX	64,011	46,813	17,197	26.87
Verizon - Southwest - Texas	TX	1,149,445	796,541	352,904	30.70
SBC - Southwestern Bell - Texas	TX	6,529,280	4,697,990	1,831,289	28.05
Sprint - Centel of Texas	TX	150,445	111,878	38,567	25.64
Sprint - United Telephone Company of Texas	TX	119,223	88,876	30,347	25.45
Qwest - Utah	UT	727,449	472,729	254,719	35.02
Verizon - New England - Vermont	VT	254,857	174,840	80,017	31.40
Verizon - Virginia	VA	2,308,083	1,530,103	777,980	33.71
Verizon - South - Contel - Virginia	VA	445,979	288,238	157,742	35.37
Verizon - South - Virginia	VA	26,247	17,862	8,384	31.94
Sprint - Centel of Virginia	VA	193,961	146,785	47,176	24.32
Sprint - UTC - Southeast - Virginia	VA	73,680	53,311	20,369	27.65
Verizon - Northwest - Contel - Washington	WA	64,735	43,005	21,729	33.57
Verizon - Northwest - Washington	WA	574,811	363,698	211,113	36.73
Sprint - United Tel. Co. of the NW - Washington	WA	59,519	41,143	18,376	30.87
Qwest - Washington	WA	1,513,252	992,942	520,311	34.38
Verizon - West Virginia	WV	664,899	463,082	201,817	30.35
SBC - Ameritech - Wisconsin Bell	WI	1,251,521	944,797	306,723	24.51
Verizon - North - Wisconsin	WI	227,123	165,683	61,441	27.05
Qwest - Wyoming	WY	196,188	124,866	71,322	36.35

Table 11.2
Expenses and Taxes
($000) - 2001

Study Area	State Code	Subject to Separations	Intrastate	Interstate	Percent Interstate
All Reporting Local Exchange Companies		$86,530,284	$62,937,288	$23,704,001	27.39 %
Bell Operating Companies		82,002,242	59,465,724	22,639,208	27.61
Other Reporting Local Exchange Companies		4,528,042	3,471,564	1,064,793	23.52
BellSouth - Alabama	AL	1,019,994	768,098	252,191	24.72
Verizon - Contel of the South - Alabama	AL	68,924	48,951	27,542	39.96
Verizon - South - Alabama	AL	104,257	76,167	32,875	31.53
Verizon - California - Contel - Arizona	AZ	6,292	3,920	2,416	38.40
Qwest - Arizona	AZ	1,527,090	1,098,879	428,345	28.05
SBC - Southwestern Bell - Arkansas	AR	612,320	458,694	155,053	25.32
Verizon - California	CA	2,188,376	1,667,387	523,313	23.91
Verizon - California - Contel - California	CA	200,597	151,514	49,364	24.61
Verizon - Northwest - West Coast of California	CA	7,735	5,630	2,727	35.26
SBC - Pacific Bell - California	CA	7,794,544	5,843,730	1,966,654	25.23
Qwest - Colorado	CO	1,753,108	1,255,583	497,639	28.39
SBC - Southern New England Telephone - CT	CT	1,349,906	962,194	392,102	29.05
Verizon - Delaware	DE	253,750	173,150	80,611	31.77
Verizon - District of Columbia	DC	547,466	341,758	205,727	37.58
BellSouth - Florida	FL	3,409,600	2,466,167	944,619	27.70
Verizon - Florida	FL	1,186,388	826,301	360,168	30.36
Sprint - Florida	FL	878,897	672,260	206,637	23.51
ALLTEL - Georgia	GA	141,786	102,318	42,368	29.88
BellSouth - Georgia	GA	2,492,679	1,785,219	707,948	28.40
Verizon - Hawaiian Telephone	HI	388,741	286,836	102,038	26.25
Verizon - Northwest - Idaho	ID	83,596	51,841	34,484	41.25
Qwest - Idaho	ID	248,720	168,426	80,310	32.29
Qwest - Idaho	ID	14,280	9,360	4,922	34.47
SBC - Ameritech - Illinois Bell	IL	2,996,060	2,305,359	695,444	23.21
Verizon - North - Contel Illinois	IL	62,294	45,291	17,007	27.30
Verizon - North - Illinois	IL	312,448	233,845	78,621	25.16
Verizon - South - Illinois	IL	15,631	11,488	4,142	26.50
SBC - Ameritech - Indiana Bell	IN	967,180	735,447	232,689	24.06
Verizon - Contel of the South - Indiana	IN	4,605	3,345	1,259	27.34
Verizon - North - Contel Indiana	IN	90,127	64,449	25,683	28.50
Verizon - North - Indiana	IN	409,377	300,884	108,521	26.51
Sprint - United Telephone Co. of Indiana	IN	97,788	75,052	22,736	23.25
Qwest - Iowa	IA	514,331	353,321	161,022	31.31
SBC - Southwestern Bell - Kansas	KS	670,459	473,225	198,930	29.67
BellSouth - Kentucky	KY	641,916	470,094	172,048	26.80
Cincinnati Bell Telephone Company - Kentucky	KY	74,110	56,438	17,646	23.81
Verizon - South - Contel - Kentucky	KY	57,507	40,629	19,037	33.10
Verizon - South - Kentucky	KY	266,206	193,679	72,592	27.27
BellSouth - Louisiana	LA	1,265,165	960,021	305,481	24.15
Verizon - New England - Maine	ME	426,565	308,625	117,938	27.65
Verizon - Maryland	MD	1,880,339	1,335,204	545,245	29.00
Verizon - New England - Massachusetts	MA	2,402,263	1,631,976	770,259	32.06
SBC - Ameritech - Michigan Bell	MI	2,476,929	1,940,373	536,991	21.68
Verizon - Contel of the South - Michigan	MI	21,738	16,316	5,423	24.95
Verizon - North - Michigan	MI	332,634	254,298	78,338	23.55
Qwest - Minnesota	MN	1,123,545	790,040	333,545	29.69
BellSouth - Mississippi	MS	780,937	595,362	185,730	23.78
Verizon - Midwest - Contel of Eastern Missouri	MO	2,040	1,516	823	40.34
Verizon - Midwest - Contel Systems Missouri	MO	12,497	9,277	3,890	31.13
Verizon - Midwest - Contel Missouri	MO	119,621	88,148	31,613	26.43
Verizon - Midwest - Missouri	MO	41,044	27,985	14,195	34.58
SBC - Southwestern Bell - Missouri	MO	1,388,248	992,749	399,708	28.79
Sprint - United Telephone Company of Missouri	MO	139,535	107,550	31,985	22.92
Qwest - Montana	MT	187,572	129,520	58,076	30.96
ALLTEL - Nebraska	NE	122,817	90,106	33,679	27.42
Qwest - Nebraska	NE	342,834	238,351	104,485	30.48

Table 11.2
Expenses and Taxes - Continued
($000) - 2001

Study Area	State Code	Subject to Separations	Intrastate	Interstate	Percent Interstate
Verizon - California - Contel Nevada	NV	18,708	10,458	8,252	44.11 %
SBC - Nevada Bell	NV	179,156	122,255	57,576	32.14
Sprint - Centel of Nevada	NV	386,331	296,136	90,195	23.35
Verizon - New England - New Hampshire	NH	413,011	278,435	134,569	32.58
Verizon - New Jersey	NJ	3,098,499	2,119,807	978,963	31.59
Sprint - United Telephone Company of New Jersey	NJ	85,885	68,112	17,774	20.70
Qwest - New Mexico	NM	437,051	308,814	128,298	29.36
Verizon - New York	NY	7,276,033	5,095,196	2,180,786	29.97
Citizens - Red Hook	NY	7,648	5,146	2,537	33.17
Citizens - Upstate	NY	138,755	103,503	37,392	26.95
Citizens - W. Counties	NY	16,212	11,560	6,871	42.38
Citizens - Frontier of Rochester	NY	233,819	189,434	44,385	18.98
ALLTEL - Carolina	NC	83,971	61,256	22,771	27.12
BellSouth - North Carolina	NC	1,399,461	1,023,898	375,868	26.86
Verizon - South - Contel - North Carolina	NC	70,574	51,353	19,355	27.43
Verizon - South - North Carolina	NC	159,183	115,874	43,405	27.27
Sprint - Carolina Tel. & Tel. of North Carolina	NC	523,135	398,606	124,530	23.80
Sprint - Centel of North Carolina	NC	122,842	97,828	25,014	20.36
Qwest - North Dakota	ND	110,890	74,581	36,312	32.75
SBC - Ameritech - Ohio Bell	OH	1,778,363	1,331,949	449,794	25.29
Cincinnati Bell Telephone Company - Ohio	OH	332,311	260,619	71,714	21.58
ALLTEL - Western Reserve - Ohio	OH	78,822	55,916	22,908	29.06
Verizon - North - Ohio	OH	417,790	315,180	102,625	24.56
Sprint - United Telephone Company of Ohio	OH	266,737	201,075	65,660	24.62
SBC - Southwestern Bell - Oklahoma	OK	812,295	587,480	226,694	27.91
Verizon - Northwest - Oregon	OR	262,976	182,845	80,145	30.48
Sprint - United Tel. Co. of the Northwest - Oregon	OR	35,467	26,714	8,753	24.68
Qwest - Oregon	OR	676,340	471,136	205,227	30.34
ALLTEL - Pennsylvania	PA	90,753	68,499	22,253	24.52
Verizon - Pennsylvania	PA	2,857,599	2,017,791	839,970	29.39
Verizon - North - Contel - Pennsylania	PA	29,181	20,227	8,954	30.68
Verizon - North - Contel - Quaker State	PA	19,868	14,437	5,432	27.34
Verizon - North - Pennsylvania	PA	258,552	194,525	64,036	24.77
Sprint - United Telephone Co. of Pennsylvania	PA	166,412	131,646	34,766	20.89
Verizon - Puerto Rico Telephone Company	PR	105,435	79,018	27,969	26.53
Verizon - Puerto Rico Telephone Company - Central	PR	758,667	569,744	207,930	27.41
Verizon - New England - Rhode Island	RI	328,395	238,658	89,733	27.32
BellSouth - South Carolina	SC	832,781	624,607	208,570	25.04
Verizon - South - Contel - South Carolina	SC	14,090	9,859	4,288	30.43
Verizon - South - Carolina	SC	110,665	80,199	30,463	27.53
Qwest - South Dakota	SD	146,199	100,955	45,438	31.08
BellSouth - Tennessee	TN	1,372,001	1,007,116	365,228	26.62
Sprint - UTC - Southeast - Tennessee	TN	98,639	77,402	21,237	21.53
Verizon - Southwest - Contel - Texas	TX	39,261	24,504	14,757	37.59
Verizon - Southwest - Texas	TX	936,043	687,851	248,224	26.52
SBC - Southwestern Bell - Texas	TX	5,469,032	4,020,260	1,461,131	26.72
Sprint - Centel of Texas	TX	92,437	71,445	20,992	22.71
Sprint - United Telephone Company of Texas	TX	94,845	73,131	21,713	22.89
Qwest - Utah	UT	580,880	400,450	180,504	31.07
Verizon - New England - Vermont	VT	233,293	172,004	61,293	26.27
Verizon - Virginia	VA	1,784,866	1,223,500	561,490	31.46
Verizon - South - Contel - Virginia	VA	374,626	277,283	97,342	25.98
Verizon - South - Virginia	VA	30,626	23,746	7,063	23.06
Sprint - Centel of Virginia	VA	135,648	106,971	28,678	21.14
Sprint - UTC - Southeast - Virginia	VA	46,312	35,576	10,736	23.18
Verizon - Northwest - Contel - Washington	WA	43,986	31,241	12,757	29.00
Verizon - Northwest - Washington	WA	448,596	319,646	129,042	28.77
Sprint - United Tel. Co. of the NW - Washington	WA	36,128	27,265	8,863	24.53
Qwest - Washington	WA	1,249,608	891,101	358,648	28.70
Verizon - West Virginia	WV	517,597	372,362	145,267	28.07
SBC - Ameritech - Wisconsin Bell	WI	943,802	734,039	210,941	22.35
Verizon - North - Wisconsin	WI	183,912	137,191	46,722	25.40
Qwest - Wyoming	WY	151,876	103,527	48,364	31.84

Table 11.3
Gross Investment
($000) - 2001

Study Area	State Code	Subject to Separations	Intrastate	Interstate	Percent Interstate
All Reporting Local Exchange Companies		$357,149,539	$255,309,027	$104,142,356	29.16 %
Bell Operating Companies		334,896,245	238,386,072	98,633,444	29.45
Other Reporting Local Exchange Companies		22,253,294	16,922,955	5,508,912	24.76
BellSouth - Alabama	AL	4,853,237	3,538,185	1,343,273	27.68
Verizon - Contel of the South - Alabama	AL	326,449	252,491	75,327	23.07
Verizon - South - Alabama	AL	419,684	314,392	111,051	26.46
Verizon - California - Contel - Arizona	AZ	24,060	14,117	10,211	42.44
Qwest - Arizona	AZ	6,099,585	4,373,355	1,743,630	28.59
SBC - Southwestern Bell - Arkansas	AR	2,362,064	1,728,884	627,397	26.56
Verizon - California	CA	9,927,679	7,727,272	2,485,907	25.04
Verizon - California - Contel - California	CA	1,063,590	828,153	241,873	22.74
Verizon - Northwest - West Coast of California	CA	41,610	29,044	12,798	30.76
SBC - Pacific Bell - California	CA	32,058,340	23,390,135	8,435,646	26.31
Qwest - Colorado	CO	7,954,265	5,807,662	2,166,145	27.23
SBC - Southern New England Telephone - CT	CT	5,290,582	3,842,412	1,522,246	28.77
Verizon - Delaware	DE	1,070,692	735,633	340,783	31.83
Verizon - District of Columbia	DC	1,923,834	1,095,433	847,617	44.06
BellSouth - Florida	FL	13,147,915	9,494,694	3,749,706	28.52
Verizon - Florida	FL	5,104,184	3,793,430	1,394,134	27.31
Sprint - Florida	FL	4,483,854	3,388,973	1,127,237	25.14
ALLTEL - Georgia	GA	871,148	645,874	226,713	26.02
BellSouth - Georgia	GA	10,652,596	7,488,620	3,247,830	30.49
Verizon - Hawaiian Telephone	HI	1,888,729	1,451,972	521,873	27.63
Verizon - Northwest - Idaho	ID	409,720	300,013	117,478	28.67
Qwest - Idaho	ID	1,082,777	713,954	372,382	34.39
Qwest - Idaho	ID	75,745	52,076	23,999	31.68
SBC - Ameritech - Illinois Bell	IL	10,868,652	7,992,758	3,052,597	28.09
Verizon - North - Contel Illinois	IL	275,750	214,647	69,740	25.29
Verizon - North - Illinois	IL	1,497,553	1,160,658	401,106	26.78
Verizon - South - Illinois	IL	119,481	88,760	25,708	21.52
SBC - Ameritech - Indiana Bell	IN	3,452,268	2,410,792	1,087,111	31.49
Verizon - Contel of the South - Indiana	IN	28,841	20,702	7,654	26.54
Verizon - North - Contel Indiana	IN	406,535	308,999	104,085	25.60
Verizon - North - Indiana	IN	1,924,730	1,489,873	482,913	25.09
Sprint - United Telephone Co. of Indiana	IN	561,914	433,492	139,063	24.75
Qwest - Iowa	IA	2,222,177	1,516,903	707,939	31.86
SBC - Southwestern Bell - Kansas	KS	2,897,987	2,071,913	812,255	28.03
BellSouth - Kentucky	KY	2,808,331	2,009,951	822,225	29.28
Cincinnati Bell Telephone Company - Kentucky	KY	379,264	287,271	92,040	24.27
Verizon - South - Contel - Kentucky	KY	282,769	217,789	67,270	23.79
Verizon - South - Kentucky	KY	1,201,591	908,056	320,006	26.63
BellSouth - Louisiana	LA	5,356,346	4,066,527	1,321,647	24.67
Verizon - New England - Maine	ME	1,703,883	1,199,984	506,963	29.75
Verizon - Maryland	MD	7,024,617	4,703,476	2,375,866	33.82
Verizon - New England - Massachusetts	MA	10,386,745	6,711,969	3,676,805	35.40
SBC - Ameritech - Michigan Bell	MI	8,820,765	6,483,465	2,375,378	26.93
Verizon - Contel of the South - Michigan	MI	146,776	113,448	30,565	20.82
Verizon - North - Michigan	MI	1,616,113	1,250,219	430,965	26.67
Qwest - Minnesota	MN	4,695,796	3,289,731	1,426,479	30.38
BellSouth - Mississippi	MS	3,403,306	2,518,911	900,430	26.46
Verizon - Midwest - Contel of Eastern Missouri	MO	11,002	8,030	3,004	27.30
Verizon - Midwest - Contel Systems Missouri	MO	67,530	51,759	16,560	24.52
Verizon - Midwest - Contel Missouri	MO	649,994	504,621	127,881	19.67
Verizon - Midwest - Missouri	MO	229,851	179,391	52,287	22.75
SBC - Southwestern Bell - Missouri	MO	5,822,663	4,063,877	1,738,120	29.85
Sprint - United Telephone Company of Missouri	MO	594,405	446,340	159,894	26.90
Qwest - Montana	MT	925,875	639,053	289,231	31.24
ALLTEL - Nebraska	NE	600,824	444,833	157,081	26.14
Qwest - Nebraska	NE	1,569,041	1,041,933	531,845	33.90

Table 11.3
Gross Investment - Continued
($000) - 2001

Study Area	State Code	Subject to Separations	Intrastate	Interstate	Percent Interstate
Verizon - California - Contel Nevada	NV	103,130	65,138	39,108	37.92 %
SBC - Nevada Bell	NV	755,854	540,549	216,331	28.62
Sprint - Centel of Nevada	NV	1,488,550	1,151,018	343,911	23.10
Verizon - New England - New Hampshire	NH	2,008,176	1,326,742	682,574	33.99
Verizon - New Jersey	NJ	10,692,640	6,798,261	4,021,632	37.61
Sprint - United Telephone Company of New Jersey	NJ	395,663	304,091	97,236	24.58
Qwest - New Mexico	NM	2,126,162	1,516,269	617,114	29.02
Verizon - New York	NM	26,299,347	17,725,043	8,598,235	32.69
Citizens - Red Hook	NY	33,741	22,617	11,124	32.97
Citizens - Upstate	NY	683,004	521,519	161,485	23.64
Citizens - W. Counties	NY	73,783	53,547	20,236	27.43
Citizens - Frontier of Rochester	NY	1,177,045	909,338	270,705	23.00
ALLTEL - Carolina	NY	455,407	335,394	120,894	26.55
BellSouth - North Carolina	NC	5,953,967	4,287,422	1,709,496	28.71
Verizon - South - Contel - North Carolina	NC	354,342	267,786	89,342	25.21
Verizon - South - North Carolina	NC	709,766	535,064	188,241	26.52
Sprint - Carolina Tel. & Tel. of North Carolina	NC	2,421,919	1,819,595	641,397	26.48
Sprint - Centel of North Carolina	NC	523,887	409,435	113,628	21.69
Qwest - North Dakota	NC	495,542	324,101	174,763	35.27
SBC - Ameritech - Ohio Bell	ND	7,469,880	5,431,153	2,167,030	29.01
Cincinnati Bell Telephone Company - Ohio	OH	1,546,403	1,202,747	343,487	22.21
ALLTEL - Western Reserve - Ohio	OH	430,125	313,547	117,369	27.29
Verizon - North - Ohio	OH	1,967,503	1,522,509	516,896	26.27
Sprint - United Telephone Company of Ohio	OH	1,368,984	1,039,045	361,242	26.39
SBC - Southwestern Bell - Oklahoma	OH	3,468,498	2,520,400	938,608	27.06
Verizon - Northwest - Oregon	OK	1,115,138	825,412	306,022	27.44
Sprint - United Tel. Co. of the Northwest - Oregon	OR	179,994	135,791	46,992	26.11
Qwest - Oregon	OR	3,112,744	2,215,532	914,589	29.38
ALLTEL - Pennsylvania	OR	504,580	379,476	125,921	24.96
Verizon - Pennsylvania	PA	11,475,217	7,851,797	3,709,442	32.33
Verizon - North - Contel - Pennsylania	PA	115,513	90,609	29,862	25.85
Verizon - North - Contel - Quaker State	PA	101,560	73,223	29,483	29.03
Verizon - North - Pennsylvania	PA	1,180,115	918,968	307,940	26.09
Sprint - United Telephone Co. of Pennsylvania	PA	806,100	622,163	197,361	24.48
Verizon - Puerto Rico Telephone Company	PA	354,587	270,466	84,993	23.97
Verizon - Puerto Rico Telephone Company - Central	PR	3,089,364	2,252,270	842,756	27.28
Verizon - New England - Rhode Island	PR	1,115,574	761,494	358,928	32.17
BellSouth - South Carolina	RI	3,430,582	2,477,169	974,189	28.40
Verizon - South - Contel - South Carolina	SC	60,082	43,280	17,243	28.70
Verizon - South - Carolina	SC	463,183	349,383	120,103	25.93
Qwest - South Dakota	SC	671,801	439,773	233,688	34.79
BellSouth - Tennessee	SD	5,460,588	3,899,374	1,599,646	29.29
Sprint - UTC - Southeast - Tennessee	TN	505,618	394,669	117,605	23.26
Verizon - Southwest - Contel - Texas	TN	324,211	248,950	80,064	24.70
Verizon - Southwest - Texas	TX	4,250,809	3,199,605	1,131,382	26.62
SBC - Southwestern Bell - Texas	TX	22,343,079	15,679,600	6,607,617	29.57
Sprint - Centel of Texas	TX	525,705	408,625	117,858	22.42
Sprint - United Telephone Company of Texas	TX	471,669	358,679	121,346	25.73
Qwest - Utah	TX	2,756,370	1,921,690	844,153	30.63
Verizon - New England - Vermont	UT	911,270	603,061	309,308	33.94
Verizon - Virginia	VT	7,140,917	4,835,644	2,364,651	33.11
Verizon - South - Contel - Virginia	VA	1,273,180	958,948	329,249	25.86
Verizon - South - Virginia	VA	96,445	71,276	26,549	27.53
Sprint - Centel of Virginia	VA	701,884	542,661	155,092	22.10
Sprint - UTC - Southeast - Virginia	VA	250,244	187,749	65,797	26.29
Verizon - Northwest - Contel - Washington	VA	246,645	189,959	58,354	23.66
Verizon - Northwest - Washington	WA	2,155,312	1,659,190	528,906	24.54
Sprint - United Tel. Co. of the NW - Washington	WA	217,580	164,466	56,198	25.83
Qwest - Washington	WA	6,187,052	4,580,859	1,633,902	26.41
Verizon - West Virginia	WA	2,083,029	1,490,004	603,219	28.96
SBC - Ameritech - Wisconsin Bell	WV	3,013,596	2,117,263	954,744	31.68
Verizon - North - Wisconsin	WI	963,997	741,564	257,740	26.74
Qwest - Wyoming	WI	805,173	549,150	259,411	32.22

Table 11.4
Total Investment Reserves
($000) - 2001

Study Area	State Code	Subject to Separations	Intrastate	Interstate	Percent Interstate
All Reporting Local Exchange Companies		$233,121,198	$168,682,666	$64,436,982	27.64 %
Bell Operating Companies		218,257,305	157,334,846	60,921,748	27.91
Other Reporting Local Exchange Companies		14,863,893	11,347,820	3,515,234	23.65
BellSouth - Alabama	AL	3,162,638	2,312,229	850,409	26.89
Verizon - Contel of the South - Alabama	AL	226,968	180,958	46,010	20.27
Verizon - South - Alabama	AL	305,116	238,577	66,539	21.81
Verizon - California - Contel - Arizona	AZ	14,456	8,140	6,316	43.69
Qwest - Arizona	AZ	3,459,895	2,478,658	981,236	28.36
SBC - Southwestern Bell - Arkansas	AR	1,487,883	1,090,060	397,822	26.74
Verizon - California	CA	8,120,522	6,432,030	1,688,492	20.79
Verizon - California - Contel - California	CA	779,093	623,128	155,965	20.02
Verizon - Northwest - West Coast of California	CA	28,132	19,455	8,677	30.84
SBC - Pacific Bell - California	CA	20,488,355	15,081,408	5,406,947	26.39
Qwest - Colorado	CO	4,438,995	3,241,574	1,197,421	26.98
SBC - Southern New England Telephone - CT	CT	3,427,078	2,533,497	893,580	26.07
Verizon - Delaware	DE	653,077	449,558	203,519	31.16
Verizon - District of Columbia	DC	1,088,846	632,222	456,624	41.94
BellSouth - Florida	FL	8,627,225	6,236,480	2,390,744	27.71
Verizon - Florida	FL	3,705,634	2,845,098	860,537	23.22
Sprint - Florida	FL	2,949,486	2,230,533	718,952	24.38
ALLTEL - Georgia	GA	507,807	377,719	130,089	25.62
BellSouth - Georgia	GA	6,314,026	4,468,716	1,845,310	29.23
Verizon - Hawaiian Telephone	HI	1,281,640	988,948	292,692	22.84
Verizon - Northwest - Idaho	ID	259,840	189,932	69,908	26.90
Qwest - Idaho	ID	676,129	446,658	229,471	33.94
Qwest - Idaho	ID	58,938	40,032	18,907	32.08
SBC - Ameritech - Illinois Bell	IL	7,180,995	5,377,412	1,803,582	25.12
Verizon - North - Contel Illinois	IL	233,256	182,424	50,831	21.79
Verizon - North - Illinois	IL	1,094,455	858,063	236,391	21.60
Verizon - South - Illinois	IL	77,188	57,457	19,732	25.56
SBC - Ameritech - Indiana Bell	IN	2,602,474	1,959,983	642,491	24.69
Verizon - Contel of the South - Indiana	IN	18,665	13,390	5,275	28.26
Verizon - North - Contel Indiana	IN	294,572	226,754	67,818	23.02
Verizon - North - Indiana	IN	1,416,439	1,114,257	302,182	21.33
Sprint - United Telephone Co. of Indiana	IN	472,168	367,131	105,037	22.25
Qwest - Iowa	IA	1,473,432	987,452	485,978	32.98
SBC - Southwestern Bell - Kansas	KS	1,752,750	1,234,542	518,206	29.57
BellSouth - Kentucky	KY	1,841,425	1,318,523	522,901	28.40
Cincinnati Bell Telephone Company - Kentucky	KY	237,538	179,671	57,869	24.36
Verizon - South - Contel - Kentucky	KY	206,060	163,575	42,485	20.62
Verizon - South - Kentucky	KY	890,784	689,048	201,737	22.65
BellSouth - Louisiana	LA	3,777,322	2,858,161	919,162	24.33
Verizon - New England - Maine	ME	1,127,693	805,383	322,310	28.58
Verizon - Maryland	MD	4,358,475	2,946,136	1,412,340	32.40
Verizon - New England - Massachusetts	MA	6,881,679	4,464,345	2,417,333	35.13
SBC - Ameritech - Michigan Bell	MI	6,783,750	5,261,548	1,522,201	22.44
Verizon - Contel of the South - Michigan	MI	106,582	87,743	18,839	17.68
Verizon - North - Michigan	MI	1,293,477	1,043,850	249,627	19.30
Qwest - Minnesota	MN	2,965,827	2,082,138	883,688	29.80
BellSouth - Mississippi	MS	2,296,260	1,692,597	603,662	26.29
Verizon - Midwest - Contel of Eastern Missouri	MO	4,421	3,674	747	16.90
Verizon - Midwest - Contel Systems Missouri	MO	51,388	39,604	11,784	22.93
Verizon - Midwest - Contel Missouri	MO	442,631	372,324	70,307	15.88
Verizon - Midwest - Missouri	MO	145,747	117,231	28,516	19.57
SBC - Southwestern Bell - Missouri	MO	3,590,258	2,514,633	1,075,622	29.96
Sprint - United Telephone Company of Missouri	MO	378,696	287,339	91,358	24.12
Qwest - Montana	MT	609,740	415,764	193,975	31.81
ALLTEL - Nebraska	NE	385,936	285,671	100,265	25.98
Qwest - Nebraska	NE	1,067,641	703,501	364,139	34.11

Table 11.4
Total Investment Reserves - Continued
($000) - 2001

Study Area	State Code	Subject to Separations	Intrastate	Interstate	Percent Interstate
Verizon - California - Contel Nevada	NV	57,643	35,907	21,735	37.71 %
SBC - Nevada Bell	NV	431,282	308,222	123,060	28.53
Sprint - Centel of Nevada	NV	839,229	652,488	186,027	22.17
Verizon - New England - New Hampshire	NH	1,205,074	790,782	414,292	34.38
Verizon - New Jersey	NJ	7,011,972	4,623,157	2,388,816	34.07
Sprint - United Telephone Company of New Jersey	NJ	273,110	210,922	62,187	22.77
Qwest - New Mexico	NM	1,391,874	988,890	402,985	28.95
Verizon - New York	NY	16,684,505	11,249,536	5,434,969	32.57
Citizens - Red Hook	NY	22,364	15,367	6,997	31.29
Citizens - Upstate	NY	477,808	369,993	107,815	22.56
Citizens - W. Counties	NY	51,010	37,566	13,444	26.36
Citizens - Frontier of Rochester	NY	630,216	486,038	144,178	22.88
ALLTEL - Carolina	NC	248,424	182,200	66,224	26.66
BellSouth - North Carolina	NC	3,730,849	2,681,244	1,049,606	28.13
Verizon - South - Contel - North Carolina	NC	249,300	194,203	55,097	22.10
Verizon - South - North Carolina	NC	512,102	397,558	114,543	22.37
Sprint - Carolina Tel. & Tel. of North Carolina	NC	1,915,809	1,447,595	468,085	24.43
Sprint - Centel of North Carolina	NC	325,135	255,561	69,576	21.40
Qwest - North Dakota	ND	360,927	237,493	123,434	34.20
SBC - Ameritech - Ohio Bell	OH	5,110,531	3,904,487	1,206,042	23.60
Cincinnati Bell Telephone Company - Ohio	OH	973,096	758,997	214,097	22.00
ALLTEL - Western Reserve - Ohio	OH	263,279	190,614	72,665	27.60
Verizon - North - Ohio	OH	1,387,214	1,076,203	311,011	22.42
Sprint - United Telephone Company of Ohio	OH	1,140,931	879,776	261,156	22.89
SBC - Southwestern Bell - Oklahoma	OK	2,300,211	1,659,603	640,609	27.85
Verizon - Northwest - Oregon	OR	661,676	494,439	167,237	25.27
Sprint - United Tel. Co. of the Northwest - Oregon	OR	126,236	94,808	31,428	24.90
Qwest - Oregon	OR	1,836,350	1,302,422	533,252	29.04
ALLTEL - Pennsylvania	PA	316,650	239,452	77,200	24.38
Verizon - Pennsylvania	PA	7,200,374	4,956,215	2,244,159	31.17
Verizon - North - Contel - Pennsylania	PA	96,987	78,360	18,627	19.21
Verizon - North - Contel - Quaker State	PA	79,853	60,178	19,675	24.64
Verizon - North - Pennsylvania	PA	930,222	748,932	181,290	19.49
Sprint - United Telephone Co. of Pennsylvania	PA	634,291	495,916	138,375	21.82
Verizon - Puerto Rico Telephone Company	PR	214,858	163,645	51,213	23.84
Verizon - Puerto Rico Telephone Company - Central	PR	2,082,647	1,519,633	563,015	27.03
Verizon - New England - Rhode Island	RI	721,554	501,346	220,208	30.52
BellSouth - South Carolina	SC	2,294,441	1,671,374	623,067	27.16
Verizon - South - Contel - South Carolina	SC	34,893	25,730	9,163	26.26
Verizon - South - Carolina	SC	328,232	253,226	75,006	22.85
Qwest - South Dakota	SD	446,655	295,798	150,857	33.77
BellSouth - Tennessee	TN	3,473,685	2,488,573	985,112	28.36
Sprint - UTC - Southeast - Tennessee	TN	333,565	258,406	75,159	22.53
Verizon - Southwest - Contel - Texas	TX	228,522	174,220	54,301	23.76
Verizon - Southwest - Texas	TX	3,089,384	2,393,528	695,856	22.52
SBC - Southwestern Bell - Texas	TX	13,826,309	9,651,194	4,175,115	30.20
Sprint - Centel of Texas	TX	319,127	245,004	74,123	23.23
Sprint - United Telephone Company of Texas	TX	308,632	235,246	73,385	23.78
Qwest - Utah	UT	1,527,699	1,060,923	466,778	30.55
Verizon - New England - Vermont	VT	614,353	417,216	197,136	32.09
Verizon - Virginia	VA	4,357,139	2,993,436	1,363,703	31.30
Verizon - South - Contel - Virginia	VA	776,588	593,944	182,644	23.52
Verizon - South - Virginia	VA	57,808	43,427	14,381	24.88
Sprint - Centel of Virginia	VA	430,550	337,837	92,713	21.53
Sprint - UTC - Southeast - Virginia	VA	171,180	126,771	44,409	25.94
Verizon - Northwest - Contel - Washington	WA	147,311	111,598	35,712	24.24
Verizon - Northwest - Washington	WA	1,135,242	849,635	285,607	25.16
Sprint - United Tel. Co. of the NW - Washington	WA	131,620	99,199	32,421	24.63
Qwest - Washington	WA	3,635,592	2,657,435	978,139	26.90
Verizon - West Virginia	WV	1,406,422	1,012,913	393,510	27.98
SBC - Ameritech - Wisconsin Bell	WI	2,159,674	1,595,569	564,104	26.12
Verizon - North - Wisconsin	WI	708,276	559,134	149,141	21.06
Qwest - Wyoming	WY	561,203	384,648	176,554	31.46

Table 11.5
Net Income
($000) - 2001

Study Area	State Code	Subject to Separations	Intrastate	Interstate	Percent Interstate
All Reporting Local Exchange Companies		$20,696,999	$12,541,544	$8,044,456	38.87 %
Bell Operating Companies		18,485,047	11,041,961	7,340,402	39.71
Other Reporting Local Exchange Companies		2,211,952	1,499,583	704,054	31.83
BellSouth - Alabama	AL	353,550	283,687	69,569	19.68
Verizon - Contel of the South - Alabama	AL	32,374	20,114	4,690	14.49
Verizon - South - Alabama	AL	29,134	13,658	10,691	36.70
Verizon - California - Contel - Arizona	AZ	2,115	1,550	520	24.59
Qwest - Arizona	AZ	254,719	100,492	154,093	60.50
SBC - Southwestern Bell - Arkansas	AR	136,577	98,185	36,964	27.06
Verizon - California	CA	548,266	315,648	230,293	42.00
Verizon - California - Contel - California	CA	53,413	26,942	26,190	49.03
Verizon - Northwest - West Coast of California	CA	2,898	2,175	102	3.52
SBC - Pacific Bell - California	CA	1,685,613	989,769	680,002	40.34
Qwest - Colorado	CO	412,763	218,799	193,852	46.96
SBC - Southern New England Telephone - CT	CT	204,701	65,724	134,586	65.75
Verizon - Delaware	DE	45,288	25,198	20,079	44.34
Verizon - District of Columbia	DC	99,196	33,764	65,413	65.94
BellSouth - Florida	FL	986,705	648,659	336,860	34.14
Verizon - Florida	FL	304,177	144,501	159,595	52.47
Sprint - Florida	FL	404,178	232,880	171,297	42.38
ALLTEL - Georgia	GA	108,584	91,757	13,927	12.83
BellSouth - Georgia	GA	725,970	482,383	243,099	33.49
Verizon - Hawaiian Telephone	HI	67,591	28,528	38,930	57.60
Verizon - Northwest - Idaho	ID	25,692	4,322	18,641	72.56
Qwest - Idaho	ID	85,534	51,271	34,248	40.04
Qwest - Idaho	ID	3,110	1,511	1,598	51.38
SBC - Ameritech - Illinois Bell	IL	885,636	599,565	281,327	31.77
Verizon - North - Contel Illinois	IL	22,239	12,167	10,068	45.27
Verizon - North - Illinois	IL	96,611	57,800	38,795	40.16
Verizon - South - Illinois	IL	3,993	2,587	1,408	35.26
SBC - Ameritech - Indiana Bell	IN	305,414	198,184	106,277	34.80
Verizon - Contel of the South - Indiana	IN	1,160	897	264	22.76
Verizon - North - Contel Indiana	IN	38,213	20,769	17,438	45.63
Verizon - North - Indiana	IN	98,144	40,782	57,334	58.42
Sprint - United Telephone Co. of Indiana	IN	57,729	36,748	20,981	36.34
Qwest - Iowa	IA	108,873	55,143	53,717	49.34
SBC - Southwestern Bell - Kansas	KS	225,415	138,127	85,592	37.97
BellSouth - Kentucky	KY	202,364	141,812	60,326	29.81
Cincinnati Bell Telephone Company - Kentucky	KY	53,168	47,799	5,397	10.15
Verizon - South - Contel - Kentucky	KY	14,865	5,066	7,640	51.40
Verizon - South - Kentucky	KY	70,328	37,643	32,620	46.38
BellSouth - Louisiana	LA	387,903	291,158	96,408	24.85
Verizon - New England - Maine	ME	88,308	47,136	41,174	46.63
Verizon - Maryland	MD	385,442	253,652	131,680	34.16
Verizon - New England - Massachusetts	MA	280,700	133,726	147,003	52.37
SBC - Ameritech - Michigan Bell	MI	842,580	600,256	241,892	28.71
Verizon - Contel of the South - Michigan	MI	5,717	5,027	689	12.05
Verizon - North - Michigan	MI	64,710	33,781	30,925	47.79
Qwest - Minnesota	MN	238,300	122,689	115,572	48.50
BellSouth - Mississippi	MS	325,402	277,675	47,572	14.62
Verizon - Midwest - Contel of Eastern Missouri	MO	1,223	611	313	25.59
Verizon - Midwest - Contel Systems Missouri	MO	3,217	2,205	343	10.66
Verizon - Midwest - Contel Missouri	MO	65,238	52,774	12,324	18.89
Verizon - Midwest - Missouri	MO	26,014	19,384	5,495	21.12
SBC - Southwestern Bell - Missouri	MO	363,276	216,258	142,809	39.31
Sprint - United Telephone Company of Missouri	MO	64,268	43,347	20,921	32.55
Qwest - Montana	MT	66,686	46,007	20,655	30.97
ALLTEL - Nebraska	NE	60,301	51,110	8,223	13.64
Qwest - Nebraska	NE	99,235	63,209	36,025	36.30

Table 11.5
Net Income - Continued
($000) - 2001

Study Area	State Code	Subject to Separations	Intrastate	Interstate	Percent Interstate
Verizon - California - Contel Nevada	NV	6,329	1,869	4,458	70.44 %
SBC - Nevada Bell	NV	8,483	(10,548)	18,357	216.40
Sprint - Centel of Nevada	NV	28,973	(16,410)	45,383	156.64
Verizon - New England - New Hampshire	NH	77,722	36,681	41,048	52.81
Verizon - New Jersey	NJ	595,171	304,086	290,814	48.86
Sprint - United Telephone Company of New Jersey	NJ	40,080	23,736	16,343	40.78
Qwest - New Mexico	NM	117,216	64,321	52,834	45.07
Verizon - New York	NY	216,058	99,659	116,450	53.90
Citizens - Red Hook	NY	3,949	2,206	1,708	43.25
Citizens - Upstate	NY	41,422	21,237	18,045	43.56
Citizens - W. Counties	NY	6,273	445	3,609	57.53
Citizens - Frontier of Rochester	NY	117,378	88,233	29,145	24.83
ALLTEL - Carolina	NC	51,835	44,806	6,973	13.45
BellSouth - North Carolina	NC	351,933	232,113	119,514	33.96
Verizon - South - Contel - North Carolina	NC	19,129	12,005	6,990	36.54
Verizon - South - North Carolina	NC	38,656	17,749	20,811	53.84
Sprint - Carolina Tel. & Tel. of North Carolina	NC	230,385	162,337	68,046	29.54
Sprint - Centel of North Carolina	NC	57,734	45,370	12,363	21.41
Qwest - North Dakota	ND	49,250	28,091	21,158	42.96
SBC - Ameritech - Ohio Bell	OH	553,836	331,798	218,658	39.48
Cincinnati Bell Telephone Company - Ohio	OH	242,609	165,448	77,140	31.80
ALLTEL - Western Reserve - Ohio	OH	53,101	43,702	9,397	17.70
Verizon - North - Ohio	OH	103,631	61,113	42,503	41.01
Sprint - United Telephone Company of Ohio	OH	163,352	120,947	42,406	25.96
SBC - Southwestern Bell - Oklahoma	OK	185,179	112,798	70,503	38.07
Verizon - Northwest - Oregon	OR	71,751	26,158	45,579	63.52
Sprint - United Tel. Co. of the Northwest - Oregon	OR	19,240	9,915	9,325	48.47
Qwest - Oregon	OR	160,681	68,231	92,427	57.52
ALLTEL - Pennsylvania	PA	61,306	51,089	10,219	16.67
Verizon - Pennsylvania	PA	521,190	243,245	277,784	53.30
Verizon - North - Contel - Pennsylania	PA	11,508	5,564	5,945	51.66
Verizon - North - Contel - Quaker State	PA	10,893	8,720	2,172	19.94
Verizon - North - Pennsylvania	PA	67,749	38,613	29,127	42.99
Sprint - United Telephone Co. of Pennsylvania	PA	100,016	75,251	24,765	24.76
Verizon - Puerto Rico Telephone Company	PR	28,217	14,068	12,597	44.64
Verizon - Puerto Rico Telephone Company - Central	PR	189,982	115,159	55,816	29.38
Verizon - New England - Rhode Island	RI	14,227	(4,489)	18,720	131.58
BellSouth - South Carolina	SC	262,398	202,484	59,518	22.68
Verizon - South - Contel - South Carolina	SC	4,604	2,180	2,366	51.39
Verizon - South - Carolina	SC	29,377	14,696	14,684	49.98
Qwest - South Dakota	SD	35,950	19,033	16,721	46.51
BellSouth - Tennessee	TN	367,459	259,110	108,005	29.39
Sprint - UTC - Southeast - Tennessee	TN	54,613	30,025	24,588	45.02
Verizon - Southwest - Contel - Texas	TX	24,750	22,309	2,440	9.86
Verizon - Southwest - Texas	TX	213,402	108,690	104,680	49.05
SBC - Southwestern Bell - Texas	TX	1,060,248	677,730	370,158	34.91
Sprint - Centel of Texas	TX	58,008	40,433	17,575	30.30
Sprint - United Telephone Company of Texas	TX	24,378	15,745	8,634	35.42
Qwest - Utah	UT	146,569	72,279	74,215	50.63
Verizon - New England - Vermont	VT	21,564	2,836	18,724	86.83
Verizon - Virginia	VA	523,217	306,603	216,490	41.38
Verizon - South - Contel - Virginia	VA	71,353	10,955	60,400	84.65
Verizon - South - Virginia	VA	(4,379)	(5,884)	1,321	(30.17)
Sprint - Centel of Virginia	VA	58,313	39,814	18,498	31.72
Sprint - UTC - Southeast - Virginia	VA	27,368	17,735	9,633	35.20
Verizon - Northwest - Contel - Washington	WA	20,749	11,764	8,972	43.24
Verizon - Northwest - Washington	WA	126,215	44,052	82,071	65.02
Sprint - United Tel. Co. of the NW - Washington	WA	23,391	13,878	9,513	40.67
Qwest - Washington	WA	263,644	101,841	161,663	61.32
Verizon - West Virginia	WV	147,302	90,720	56,550	38.39
SBC - Ameritech - Wisconsin Bell	WI	307,719	210,758	95,782	31.13
Verizon - North - Wisconsin	WI	43,211	28,492	14,719	34.06
Qwest - Wyoming	WY	44,312	21,339	22,958	51.81

Table 11.6
Average Net Investment
($000) - 2001

Study Area	State Code	Subject to Separations	Intrastate	Interstate	Percent Interstate	Rate of Return
All Reporting Local Exchange Companies		$124,028,341	$86,626,361	$39,705,374	32.01 %	20.26 %
Bell Operating Companies		116,638,940	81,051,226	37,711,696	32.33	19.46
Other Reporting Local Exchange Companies		7,389,401	5,575,135	1,993,678	26.98	35.31
BellSouth - Alabama	AL	1,690,599	1,225,956	492,864	29.15	14.12
Verizon - Contel of the South - Alabama	AL	99,481	71,533	29,317	29.47	16.00
Verizon - South - Alabama	AL	114,568	75,815	44,512	38.85	24.02
Verizon - California - Contel - Arizona	AZ	9,604	5,977	3,895	40.56	13.35
Qwest - Arizona	AZ	2,639,690	1,894,697	762,394	28.88	20.21
SBC - Southwestern Bell - Arkansas	AR	874,181	638,824	229,575	26.26	16.10
Verizon - California	CA	1,807,157	1,295,242	797,415	44.13	28.88
Verizon - California - Contel - California	CA	284,497	205,025	85,908	30.20	30.49
Verizon - Northwest - West Coast of California	CA	13,478	9,589	4,121	30.58	2.48
SBC - Pacific Bell - California	CA	11,569,985	8,308,727	3,028,699	26.18	22.45
Qwest - Colorado	CO	3,515,270	2,566,088	968,724	27.56	20.01
SBC - Southern New England Telephone - CT	CT	1,863,504	1,308,915	628,666	33.74	21.41
Verizon - Delaware	DE	417,615	286,075	137,264	32.87	14.63
Verizon - District of Columbia	DC	834,988	463,211	390,993	46.83	16.73
BellSouth - Florida	FL	4,520,690	3,258,214	1,358,962	30.06	24.79
Verizon - Florida	FL	1,398,550	948,332	533,597	38.15	29.91
Sprint - Florida	FL	1,534,368	1,158,440	408,285	26.61	41.96
ALLTEL - Georgia	GA	363,341	268,155	96,624	26.59	14.41
BellSouth - Georgia	GA	4,338,570	3,019,904	1,402,520	32.33	17.33
Verizon - Hawaiian Telephone	HI	607,089	463,024	229,181	37.75	16.99
Verizon - Northwest - Idaho	ID	149,880	110,081	47,570	31.74	39.19
Qwest - Idaho	ID	406,648	267,296	142,911	35.14	23.96
Qwest - Idaho	ID	16,807	12,044	5,092	30.30	31.38
SBC - Ameritech - Illinois Bell	IL	3,687,657	2,615,346	1,249,015	33.87	22.52
Verizon - North - Contel Illinois	IL	42,494	32,223	18,909	44.50	53.24
Verizon - North - Illinois	IL	403,098	302,595	164,715	40.86	23.55
Verizon - South - Illinois	IL	42,293	31,303	5,976	14.13	23.56
SBC - Ameritech - Indiana Bell	IN	849,794	450,809	444,620	52.32	23.90
Verizon - Contel of the South - Indiana	IN	10,176	7,312	2,379	23.38	11.10
Verizon - North - Contel Indiana	IN	111,963	82,245	36,267	32.39	48.08
Verizon - North - Indiana	IN	508,291	375,616	180,731	35.56	31.72
Sprint - United Telephone Co. of Indiana	IN	89,746	66,361	34,026	37.91	61.66
Qwest - Iowa	IA	748,745	529,451	221,961	29.64	24.20
SBC - Southwestern Bell - Kansas	KS	1,145,237	837,371	294,049	25.68	29.11
BellSouth - Kentucky	KY	966,906	691,428	299,324	30.96	20.15
Cincinnati Bell Telephone Company - Kentucky	KY	141,726	107,600	34,171	24.11	15.79
Verizon - South - Contel - Kentucky	KY	76,709	54,214	24,785	32.31	30.83
Verizon - South - Kentucky	KY	310,807	219,008	118,269	38.05	27.58
BellSouth - Louisiana	LA	1,579,024	1,208,366	402,485	25.49	23.95
Verizon - New England - Maine	ME	576,190	394,601	184,653	32.05	22.30
Verizon - Maryland	MD	2,666,142	1,757,340	963,526	36.14	13.67
Verizon - New England - Massachusetts	MA	3,505,066	2,247,624	1,259,472	35.93	11.67
SBC - Ameritech - Michigan Bell	MI	2,037,015	1,221,917	853,177	41.88	28.35
Verizon - Contel of the South - Michigan	MI	40,194	25,705	11,726	29.17	5.88
Verizon - North - Michigan	MI	322,636	206,369	181,338	56.21	17.05
Qwest - Minnesota	MN	1,729,969	1,207,593	542,791	31.38	21.29
BellSouth - Mississippi	MS	1,107,046	826,314	296,768	26.81	16.03
Verizon - Midwest - Contel of Eastern Missouri	MO	6,581	4,356	2,257	34.30	13.87
Verizon - Midwest - Contel Systems Missouri	MO	16,142	12,155	4,776	29.59	7.18
Verizon - Midwest - Contel Missouri	MO	207,363	132,297	57,574	27.76	21.41
Verizon - Midwest - Missouri	MO	84,104	62,160	23,771	28.26	23.12
SBC - Southwestern Bell - Missouri	MO	2,232,405	1,549,244	662,498	29.68	21.56
Sprint - United Telephone Company of Missouri	MO	215,709	159,001	68,536	31.77	30.53
Qwest - Montana	MT	316,135	223,289	95,256	30.13	21.68
ALLTEL - Aliant Telecommunications Company	NE	214,888	159,162	56,816	26.44	14.47
Qwest - Nebraska	NE	501,400	338,432	167,706	33.45	21.48

Table 11.6
Average Net Investment - Continued
($000) - 2001

Study Area	State Code	Subject to Separations	Intrastate	Interstate	Percent Interstate	Rate of Return
Verizon - California - Contel Nevada	NV	45,487	29,231	17,373	38.19 %	25.66 %
SBC - Nevada Bell	NV	324,572	232,327	93,271	28.74	19.68
Sprint - Centel of Nevada	NV	649,321	498,530	157,884	24.32	28.74
Verizon - New England - New Hampshire	NH	803,102	535,960	268,282	33.41	15.30
Verizon - New Jersey	NJ	3,680,668	2,175,104	1,632,816	44.36	17.81
Sprint - United Telephone Company of New Jersey	NJ	122,553	93,169	35,049	28.60	46.63
Qwest - New Mexico	NM	734,288	527,379	214,129	29.16	24.67
Verizon - New York	NY	9,614,842	6,475,507	3,163,266	32.90	3.68
Citizens - Red Hook	NY	11,377	7,250	4,127	36.27	41.39
Citizens - Upstate	NY	205,196	151,526	53,670	26.16	33.62
Citizens - W. Counties	NY	22,773	15,981	6,792	29.82	53.14
Citizens - Frontier of Rochester	NY	546,829	423,300	126,527	23.14	23.03
ALLTEL - Carolina	NC	206,983	153,194	54,670	26.41	12.75
BellSouth - North Carolina	NC	2,223,118	1,606,178	659,890	29.68	18.11
Verizon - South - Contel - North Carolina	NC	105,042	73,583	34,245	32.60	20.41
Verizon - South - North Carolina	NC	197,664	137,506	73,698	37.28	28.24
Sprint - Carolina Tel. & Tel. of North Carolina	NC	506,110	372,000	173,312	34.24	39.26
Sprint - Centel of North Carolina	NC	198,752	153,874	44,052	22.16	28.06
Qwest - North Dakota	ND	134,615	86,608	51,329	38.13	41.22
SBC - Ameritech - Ohio Bell	OH	2,359,349	1,526,666	960,988	40.73	22.75
Cincinnati Bell Telephone Company - Ohio	OH	573,307	443,750	129,390	22.57	59.62
ALLTEL - Western Reserve - Ohio	OH	166,846	122,933	44,704	26.79	21.02
Verizon - North - Ohio	OH	580,289	446,306	205,885	35.48	20.64
Sprint - United Telephone Company of Ohio	OH	228,053	159,269	100,086	43.89	42.37
SBC - Southwestern Bell - Oklahoma	OK	1,168,287	860,797	297,999	25.51	23.66
Verizon - Northwest - Oregon	OR	453,462	330,973	138,785	30.61	32.84
Sprint - United Tel. Co. of the Northwest - Oregon	OR	53,758	40,983	15,564	28.95	59.91
Qwest - Oregon	OR	1,276,394	913,110	381,337	29.88	24.24
ALLTEL - Pennsylvania	PA	187,930	140,024	48,721	25.93	20.97
Verizon - Pennsylvania	PA	4,274,843	2,895,582	1,465,283	34.28	18.96
Verizon - North - Contel - Pennsylania	PA	18,526	12,249	11,235	60.64	52.91
Verizon - North - Contel - Quaker State	PA	21,707	13,045	9,808	45.18	22.15
Verizon - North - Pennsylvania	PA	249,893	170,036	126,650	50.68	23.00
Sprint - United Telephone Co. of Pennsylvania	PA	171,809	126,247	58,986	34.33	41.98
Verizon - Puerto Rico Telephone Company	PR	139,729	106,821	33,780	24.18	37.29
Verizon - Puerto Rico Telephone Company - Central	PR	1,006,717	732,637	279,741	27.79	19.95
Verizon - New England - Rhode Island	RI	394,020	260,148	138,720	35.21	13.49
BellSouth - South Carolina	SC	1,136,141	805,795	351,122	30.90	16.95
Verizon - South - Contel - South Carolina	SC	25,189	17,550	8,080	32.08	29.28
Verizon - South - Carolina	SC	134,951	96,157	45,097	33.42	32.56
Qwest - South Dakota	SD	225,146	143,975	82,831	36.79	20.19
BellSouth - Tennessee	TN	1,986,903	1,410,801	614,534	30.93	17.58
Sprint - UTC - Southeast - Tennessee	TN	172,053	136,263	42,446	24.67	57.93
Verizon - Southwest - Contel - Texas	TX	95,689	74,730	25,763	26.92	9.47
Verizon - Southwest - Texas	TX	1,161,425	806,077	435,526	37.50	24.04
SBC - Southwestern Bell - Texas	TX	8,516,770	6,028,406	2,432,502	28.56	15.22
Sprint - Centel of Texas	TX	206,578	163,621	43,735	21.17	40.19
Sprint - United Telephone Company of Texas	TX	163,037	123,433	47,961	29.42	18.00
Qwest - Utah	UT	1,228,671	860,767	377,375	30.71	19.67
Verizon - New England - Vermont	VT	296,917	185,845	112,172	37.78	16.69
Verizon - Virginia	VA	2,783,778	1,842,208	1,000,948	35.96	21.63
Verizon - South - Contel - Virginia	VA	496,592	365,004	146,605	29.52	41.20
Verizon - South - Virginia	VA	38,637	27,849	12,168	31.49	10.86
Sprint - Centel of Virginia	VA	271,334	204,824	62,379	22.99	29.65
Sprint - UTC - Southeast - Virginia	VA	79,064	60,978	21,388	27.05	45.04
Verizon - Northwest - Contel - Washington	WA	99,334	78,361	22,642	22.79	39.63
Verizon - Northwest - Washington	WA	1,020,070	809,555	243,299	23.85	33.73
Sprint - United Tel. Co. of the NW - Washington	WA	85,960	65,267	23,777	27.66	40.01
Qwest - Washington	WA	2,551,460	1,923,424	655,763	25.70	24.65
Verizon - West Virginia	WV	676,607	477,091	209,709	30.99	26.97
SBC - Ameritech - Wisconsin Bell	WI	853,922	521,694	390,640	45.75	24.52
Verizon - North - Wisconsin	WI	255,721	182,430	108,599	42.47	13.55
Qwest - Wyoming	WY	243,970	164,502	82,857	33.96	27.71

Table 11.7
Total Operating Revenues
($000) - 2001

Study Area	State Code	Subject to Separations	Intrastate	Interstate	Percent Interstate
All Reporting Local Exchange Companies		$107,181,890	$75,446,361	$31,735,543	29.61 %
Bell Operating Companies		$100,441,874	$70,475,197	$29,966,689	29.83
Other Reporting Local Exchange Companies		$6,740,016	$4,971,164	$1,768,854	26.24
BellSouth - Alabama	AL	1,369,165	1,047,910	321,256	23.46
Verizon - Contel of the South - Alabama	AL	101,288	69,058	32,230	31.82
Verizon - South - Alabama	AL	133,364	89,805	43,559	32.66
Verizon - California - Contel - Arizona	AZ	8,407	5,470	2,936	34.92
Qwest - Arizona	AZ	1,781,816	1,199,376	582,440	32.69
SBC - Southwestern Bell - Arkansas	AR	748,934	556,905	192,028	25.64
Verizon - California	CA	2,731,450	1,979,007	752,442	27.55
Verizon - California - Contel - California	CA	253,912	178,380	75,532	29.75
Verizon - Northwest - West Coast of California	CA	10,633	7,805	2,829	26.61
SBC - Pacific Bell - California	CA	9,479,831	6,833,259	2,646,571	27.92
Qwest - Colorado	CO	2,165,892	1,474,397	691,497	31.93
SBC - Southern New England Telephone - CT	CT	1,556,234	1,029,116	527,117	33.87
Verizon - Delaware	DE	298,153	197,723	100,430	33.68
Verizon - District of Columbia	DC	646,659	375,520	271,139	41.93
BellSouth - Florida	FL	4,401,827	3,118,826	1,283,001	29.15
Verizon - Florida	FL	1,489,983	970,370	519,613	34.87
Sprint - Florida	FL	1,283,075	905,140	377,934	29.46
ALLTEL - Georgia	GA	250,370	194,075	56,295	22.48
BellSouth - Georgia	GA	3,218,326	2,267,363	950,963	29.55
Verizon - Hawaiian Telephone	HI	456,318	315,353	140,965	30.89
Verizon - Northwest - Idaho	ID	109,287	56,162	53,125	48.61
Qwest - Idaho	ID	334,257	219,699	114,559	34.27
Qwest - Idaho	ID	17,390	10,871	6,520	37.49
SBC - Ameritech - Illinois Bell	IL	3,881,394	2,904,696	976,697	25.16
Verizon - North - Contel Illinois	IL	84,537	57,461	27,076	32.03
Verizon - North - Illinois	IL	409,033	291,624	117,410	28.70
Verizon - South - Illinois	IL	19,624	14,075	5,550	28.28
SBC - Ameritech - Indiana Bell	IN	1,272,317	933,427	338,893	26.64
Verizon - Contel of the South - Indiana	IN	5,765	4,242	1,523	26.42
Verizon - North - Contel Indiana	IN	128,340	85,218	43,121	33.60
Verizon - North - Indiana	IN	507,457	341,617	165,840	32.68
Sprint - United Telephone Co. of Indiana	IN	155,517	111,800	43,717	28.11
Qwest - Iowa	IA	623,206	408,466	214,740	34.46
SBC - Southwestern Bell - Kansas	KS	895,810	611,307	284,503	31.76
BellSouth - Kentucky	KY	844,264	611,893	232,371	27.52
Cincinnati Bell Telephone Company - Kentucky	KY	127,279	104,237	23,043	18.10
Verizon - South - Contel - Kentucky	KY	72,362	45,687	26,675	36.86
Verizon - South - Kentucky	KY	335,813	230,778	105,035	31.28
BellSouth - Louisiana	LA	1,653,016	1,251,139	401,877	24.31
Verizon - New England - Maine	ME	513,228	354,568	158,660	30.91
Verizon - Maryland	MD	2,263,403	1,587,112	676,291	29.88
Verizon - New England - Massachusetts	MA	2,672,046	1,758,259	913,788	34.20
SBC - Ameritech - Michigan Bell	MI	3,319,248	2,540,429	778,822	23.46
Verizon - Contel of the South - Michigan	MI	27,455	21,343	6,112	22.26
Verizon - North - Michigan	MI	397,338	288,075	109,262	27.50
Qwest - Minnesota	MN	1,361,891	912,762	449,130	32.98
BellSouth - Mississippi	MS	1,106,153	872,897	233,256	21.09
Verizon - Midwest - Contel of Eastern Missouri	MO	3,263	2,127	1,136	34.81
Verizon - Midwest - Contel Systems Missouri	MO	15,714	11,482	4,233	26.94
Verizon - Midwest - Contel Missouri	MO	184,849	140,914	43,935	23.77
Verizon - Midwest - Missouri	MO	67,051	47,363	19,688	29.36
SBC - Southwestern Bell - Missouri	MO	1,750,849	1,208,532	542,317	30.97
Sprint - United Telephone Company of Missouri	MO	203,803	150,897	52,906	25.96
Qwest - Montana	MT	254,261	175,529	78,732	30.97
ALLTEL - Nebraska	NE	183,118	141,216	41,902	22.88
Qwest - Nebraska	NE	442,072	301,562	140,511	31.78

Table 11.7
Total Operating Revenues - Continued
($000) - 2001

Study Area	State Code	Subject to Separations	Intrastate	Interstate	Percent Interstate
Verizon - California - Contel Nevada	NV	25,037	12,327	12,710	50.76 %
SBC - Nevada Bell	NV	187,639	111,707	75,933	40.47
Sprint - Centel of Nevada	NV	415,304	279,726	135,578	32.65
Verizon - New England - New Hampshire	NH	487,395	312,797	174,598	35.82
Verizon - New Jersey	NJ	3,692,685	2,423,167	1,269,518	34.38
Sprint - United Telephone Company of New Jersey	NJ	125,965	91,848	34,117	27.08
Qwest - New Mexico	NM	554,267	373,135	181,132	32.68
Verizon - New York	NY	7,484,962	5,190,612	2,294,350	30.65
Citizens - Red Hook	NY	11,597	7,352	4,245	36.60
Citizens - Upstate	NY	180,177	124,740	55,437	30.77
Citizens - W. Counties	NY	22,485	12,005	10,480	46.61
Citizens - Frontier of Rochester	NY	351,197	277,667	73,530	20.94
ALLTEL - Carolina	NC	135,806	106,062	29,744	21.90
BellSouth - North Carolina	NC	1,750,907	1,255,661	495,246	28.29
Verizon - South - Contel - North Carolina	NC	89,702	63,357	26,345	29.37
Verizon - South - North Carolina	NC	197,834	133,619	64,215	32.46
Sprint - Carolina Tel. & Tel. of North Carolina	NC	753,530	560,951	192,579	25.56
Sprint - Centel of North Carolina	NC	180,578	143,200	37,378	20.70
Qwest - North Dakota	ND	160,140	102,672	57,470	35.89
SBC - Ameritech - Ohio Bell	OH	2,331,445	1,663,199	668,246	28.66
Cincinnati Bell Telephone Company - Ohio	OH	574,920	426,067	148,854	25.89
ALLTEL - Western Reserve - Ohio	OH	131,923	99,618	32,305	24.49
Verizon - North - Ohio	OH	521,409	376,283	145,125	27.83
Sprint - United Telephone Company of Ohio	OH	430,089	322,022	108,066	25.13
SBC - Southwestern Bell - Oklahoma	OK	997,175	700,061	297,115	29.80
Verizon - Northwest - Oregon	OR	334,015	208,477	125,538	37.58
Sprint - United Tel. Co. of the Northwest - Oregon	OR	54,707	36,629	18,078	33.05
Qwest - Oregon	OR	837,028	539,372	297,656	35.56
ALLTEL - Pennsylvania	PA	152,059	119,588	32,472	21.35
Verizon - Pennsylvania	PA	3,378,650	2,260,937	1,117,714	33.08
Verizon - North - Contel - Pennsylania	PA	40,688	25,790	14,899	36.62
Verizon - North - Contel - Quaker State	PA	30,761	23,157	7,604	24.72
Verizon - North - Pennsylvania	PA	326,277	233,119	93,158	28.55
Sprint - United Telephone Co. of Pennsylvania	PA	266,428	206,897	59,531	22.34
Verizon - Puerto Rico Telephone Company	PR	133,652	93,086	40,566	30.35
Verizon - Puerto Rico Telephone Company - Central	PR	948,649	684,903	263,746	27.80
Verizon - New England - Rhode Island	RI	342,116	233,805	108,311	31.66
BellSouth - South Carolina	SC	1,095,175	827,088	268,087	24.48
Verizon - South - Contel - South Carolina	SC	18,689	12,036	6,653	35.60
Verizon - South - Carolina	SC	140,043	94,896	45,147	32.24
Qwest - South Dakota	SD	182,149	119,988	62,159	34.13
BellSouth - Tennessee	TN	1,739,441	1,266,212	473,229	27.21
Sprint - UTC - Southeast - Tennessee	TN	153,252	107,427	45,825	29.90
Verizon - Southwest - Contel - Texas	TX	64,010	46,813	17,197	26.87
Verizon - Southwest - Texas	TX	1,149,362	796,478	352,884	30.70
SBC - Southwestern Bell - Texas	TX	6,528,234	4,697,249	1,830,984	28.05
Sprint - Centel of Texas	TX	150,445	111,878	38,567	25.64
Sprint - United Telephone Company of Texas	TX	119,223	88,876	30,347	25.45
Qwest - Utah	UT	727,464	472,740	254,723	35.02
Verizon - New England - Vermont	VT	252,300	173,024	79,276	31.42
Verizon - Virginia	VA	2,304,167	1,527,215	776,952	33.72
Verizon - South - Contel - Virginia	VA	445,978	288,237	157,742	35.37
Verizon - South - Virginia	VA	26,244	17,860	8,383	31.94
Sprint - Centel of Virginia	VA	193,964	146,787	47,177	24.32
Sprint - UTC - Southeast - Virginia	VA	73,686	53,316	20,371	27.65
Verizon - Northwest - Contel - Washington	WA	64,734	43,005	21,729	33.57
Verizon - Northwest - Washington	WA	574,824	363,708	211,116	36.73
Sprint - United Tel. Co. of the NW - Washington	WA	59,519	41,143	18,376	30.87
Qwest - Washington	WA	1,513,270	992,955	520,316	34.38
Verizon - West Virginia	WV	664,343	462,664	201,679	30.36
SBC - Ameritech - Wisconsin Bell	WI	1,250,815	944,276	306,538	24.51
Verizon - North - Wisconsin	WI	227,119	165,680	61,440	27.05
Qwest - Wyoming	WY	196,195	124,871	71,324	36.35

Table 11.8
Other Operating Income or Loss
($000) - 2001

Study Area	State Code	Subject to Separations	Intrastate	Interstate	Percent Interstate
All Reporting Local Exchange Companies		$45,393	$32,471	$12,914	28.45 %
Bell Operating Companies		45,415	32,488	12,921	28.45
Other Reporting Local Exchange Companies		(22)	(17)	(7)	31.82
BellSouth - Alabama	AL	4,379	3,875	504	11.51
Verizon - Contel of the South - Alabama	AL	10	7	2	20.00
Verizon - South - Alabama	AL	27	20	7	25.93
Verizon - California - Contel - Arizona	AZ	0	0	0	0.00
Qwest - Arizona	AZ	(7)	(5)	(2)	28.57
SBC - Southwestern Bell - Arkansas	AR	(37)	(26)	(11)	29.73
Verizon - California	CA	5,192	4,028	1,164	22.42
Verizon - California - Contel - California	CA	98	76	22	22.45
Verizon - Northwest - West Coast of California	CA	0	0	0	0.00
SBC - Pacific Bell - California	CA	326	240	85	26.07
Qwest - Colorado	CO	(21)	(15)	(6)	28.57
SBC - Southern New England Telephone - CT	CT	(1,627)	(1,198)	(429)	26.37
Verizon - Delaware	DE	885	625	260	29.38
Verizon - District of Columbia	DC	3	2	1	33.33
BellSouth - Florida	FL	(5,522)	(4,000)	(1,522)	27.56
Verizon - Florida	FL	582	432	150	25.77
Sprint - Florida	FL	0	0	0	0.00
ALLTEL - Georgia	GA	0	0	0	0.00
BellSouth - Georgia	GA	323	239	84	26.01
Verizon - Hawaiian Telephone	HI	14	11	3	21.43
Verizon - Northwest - Idaho	ID	1	1	0	0.00
Qwest - Idaho	ID	(3)	(2)	(1)	33.33
Qwest - Idaho	ID	0	0	0	0.00
SBC - Ameritech - Illinois Bell	IL	302	228	74	24.50
Verizon - North - Contel Illinois	IL	(4)	(3)	(1)	25.00
Verizon - North - Illinois	IL	26	21	6	23.08
Verizon - South - Illinois	IL	0	0	0	0.00
SBC - Ameritech - Indiana Bell	IN	277	204	73	26.35
Verizon - Contel of the South - Indiana	IN	0	0	0	0.00
Verizon - North - Contel Indiana	IN	0	0	0	0.00
Verizon - North - Indiana	IN	64	49	15	23.44
Sprint - United Telephone Co. of Indiana	IN	0	0	0	0.00
Qwest - Iowa	IA	(2)	(2)	(1)	50.00
SBC - Southwestern Bell - Kansas	KS	64	45	19	29.69
BellSouth - Kentucky	KY	16	13	3	18.75
Cincinnati Bell Telephone Company - Kentucky	KY	(1)	0	0	0.00
Verizon - South - Contel - Kentucky	KY	10	8	2	20.00
Verizon - South - Kentucky	KY	721	544	177	24.55
BellSouth - Louisiana	LA	52	40	12	23.08
Verizon - New England - Maine	ME	1,645	1,193	452	27.48
Verizon - Maryland	MD	2,378	1,744	634	26.66
Verizon - New England - Massachusetts	MA	10,917	7,443	3,474	31.82
SBC - Ameritech - Michigan Bell	MI	261	200	61	23.37
Verizon - Contel of the South - Michigan	MI	0	0	0	0.00
Verizon - North - Michigan	MI	6	4	1	16.67
Qwest - Minnesota	MN	(46)	(33)	(13)	28.26
BellSouth - Mississippi	MS	186	140	46	24.73
Verizon - Midwest - Contel of Eastern Missouri	MO	0	0	0	0.00
Verizon - Midwest - Contel Systems Missouri	MO	0	0	0	0.00
Verizon - Midwest - Contel Missouri	MO	10	8	2	20.00
Verizon - Midwest - Missouri	MO	7	6	2	28.57
SBC - Southwestern Bell - Missouri	MO	675	475	200	29.63
Sprint - United Telephone Company of Missouri	MO	0	0	0	0.00
Qwest - Montana	MT	(3)	(2)	(1)	33.33
ALLTEL - Nebraska	NE	0	0	0	0.00
Qwest - Nebraska	NE	(3)	(2)	(1)	33.33

Table 11.8
Other Operating Income or Loss - Continued
($000) - 2001

Study Area	State Code	Subject to Separations	Intrastate	Interstate	Percent Interstate
Verizon - California - Contel Nevada	NV	0	0	0	0.00 %
SBC - Nevada Bell	NV	0	0	0	0.00
Sprint - Centel of Nevada	NV	0	0	0	0.00
Verizon - New England - New Hampshire	NH	3,338	2,319	1,019	30.53
Verizon - New Jersey	NJ	985	726	259	26.29
Sprint - United Telephone Company of New Jersey	NJ	0	0	0	0.00
Qwest - New Mexico	NM	0	0	0	0.00
Verizon - New York	NY	7,129	4,243	2,886	40.48
Citizens - Red Hook	NY	0	0	0	0.00
Citizens - Upstate	NY	0	0	0	0.00
Citizens - W. Counties	NY	0	0	0	0.00
Citizens - Frontier of Rochester	NY	0	0	0	0.00
ALLTEL - Carolina	NC	0	0	0	0.00
BellSouth - North Carolina	NC	487	350	136	27.93
Verizon - South - Contel - North Carolina	NC	1	1	0	0.00
Verizon - South - North Carolina	NC	5	4	1	20.00
Sprint - Carolina Tel. & Tel. of North Carolina	NC	(10)	(8)	(3)	30.00
Sprint - Centel of North Carolina	NC	(2)	(2)	(1)	50.00
Qwest - North Dakota	ND	0	0	0	0.00
SBC - Ameritech - Ohio Bell	OH	754	548	206	27.32
Cincinnati Bell Telephone Company - Ohio	OH	0	0	0	0.00
ALLTEL - Western Reserve - Ohio	OH	0	0	0	0.00
Verizon - North - Ohio	OH	12	10	3	25.00
Sprint - United Telephone Company of Ohio	OH	0	0	0	0.00
SBC - Southwestern Bell - Oklahoma	OK	299	217	82	27.42
Verizon - Northwest - Oregon	OR	712	526	186	26.12
Sprint - United Tel. Co. of the Northwest - Oregon	OR	0	0	0	0.00
Qwest - Oregon	OR	(7)	(5)	(2)	28.57
ALLTEL - Pennsylvania	PA	0	0	0	0.00
Verizon - Pennsylvania	PA	139	99	40	28.78
Verizon - North - Contel - Pennsylania	PA	1	1	0	0.00
Verizon - North - Contel - Quaker State	PA	0	0	0	0.00
Verizon - North - Pennsylvania	PA	24	19	5	20.83
Sprint - United Telephone Co. of Pennsylvania	PA	0	0	0	0.00
Verizon - Puerto Rico Telephone Company	PR	0	0	0	0.00
Verizon - Puerto Rico Telephone Company - Central	PR	0	0	0	0.00
Verizon - New England - Rhode Island	RI	506	364	142	28.06
BellSouth - South Carolina	SC	4	3	1	25.00
Verizon - South - Contel - South Carolina	SC	5	3	1	20.00
Verizon - South - Carolina	SC	(1)	(1)	0	0.00
Qwest - South Dakota	SD	0	0	0	0.00
BellSouth - Tennessee	TN	19	14	4	21.05
Sprint - UTC - Southeast - Tennessee	TN	0	0	0	0.00
Verizon - Southwest - Contel - Texas	TX	1	0	0	0.00
Verizon - Southwest - Texas	TX	83	63	20	24.10
SBC - Southwestern Bell - Texas	TX	1,046	741	305	29.16
Sprint - Centel of Texas	TX	0	0	0	0.00
Sprint - United Telephone Company of Texas	TX	0	0	0	0.00
Qwest - Utah	UT	(15)	(11)	(4)	26.67
Verizon - New England - Vermont	VT	2,557	1,816	741	28.98
Verizon - Virginia	VA	3,916	2,888	1,028	26.25
Verizon - South - Contel - Virginia	VA	1	1	0	0.00
Verizon - South - Virginia	VA	3	2	1	33.33
Sprint - Centel of Virginia	VA	(3)	(2)	(1)	33.33
Sprint - UTC - Southeast - Virginia	VA	(6)	(5)	(2)	33.33
Verizon - Northwest - Contel - Washington	WA	1	0	0	0.00
Verizon - Northwest - Washington	WA	(13)	(10)	(3)	23.08
Sprint - United Tel. Co. of the NW - Washington	WA	0	0	0	0.00
Qwest - Washington	WA	(18)	(13)	(5)	27.78
Verizon - West Virginia	WV	556	418	138	24.82
SBC - Ameritech - Wisconsin Bell	WI	706	521	185	26.20
Verizon - North - Wisconsin	WI	4	3	1	25.00
Qwest - Wyoming	WY	(7)	(5)	(2)	28.57

Table 11.9
Total Operating Expenses
($000) - 2001

Study Area	State Code	Subject to Separations	Intrastate	Interstate	Percent Interstate
All Reporting Local Exchange Companies		$72,630,063	$53,611,539	$19,168,862	26.39 %
Bell Operating Companies		68,098,004	50,138,518	18,101,443	26.58
Other Reporting Local Exchange Companies		4,532,059	3,473,021	1,067,419	23.55
BellSouth - Alabama	AL	803,986	594,544	209,864	26.10
Verizon - Contel of the South - Alabama	AL	59,454	46,626	24,999	42.05
Verizon - South - Alabama	AL	77,739	58,280	27,071	34.82
Verizon - California - Contel - Arizona	AZ	4,697	2,781	1,987	42.30
Qwest - Arizona	AZ	1,270,441	936,042	334,530	26.33
SBC - Southwestern Bell - Arkansas	AR	498,025	367,254	132,965	26.70
Verizon - California	CA	1,831,286	1,456,065	379,105	20.70
Verizon - California - Contel - California	CA	152,437	120,046	32,857	21.55
Verizon - Northwest - West Coast of California	CA	5,609	4,044	2,614	46.60
SBC - Pacific Bell - California	CA	6,380,424	4,830,236	1,574,556	24.68
Qwest - Colorado	CO	1,512,076	1,125,072	387,110	25.60
SBC - Southern New England Telephone - CT	CT	1,219,134	920,177	300,238	24.63
Verizon - Delaware	DE	221,137	153,753	67,396	30.48
Verizon - District of Columbia	DC	429,443	271,200	158,262	36.85
BellSouth - Florida	FL	2,678,849	1,966,388	714,207	26.66
Verizon - Florida	FL	1,042,441	783,832	258,712	24.82
Sprint - Florida	FL	880,601	673,565	207,036	23.51
ALLTEL - Georgia	GA	142,594	102,917	42,577	29.86
BellSouth - Georgia	GA	2,088,955	1,489,953	599,647	28.71
Verizon - Hawaiian Telephone	HI	341,017	262,982	78,242	22.94
Verizon - Northwest - Idaho	ID	62,420	44,705	22,278	35.69
Qwest - Idaho	ID	194,869	135,071	59,816	30.70
Qwest - Idaho	ID	12,476	8,563	3,915	31.38
SBC - Ameritech - Illinois Bell	IL	2,325,998	1,814,611	518,685	22.30
Verizon - North - Contel Illinois	IL	47,472	36,427	11,051	23.28
Verizon - North - Illinois	IL	237,997	182,868	55,158	23.18
Verizon - South - Illinois	IL	14,181	10,617	3,564	25.13
SBC - Ameritech - Indiana Bell	IN	692,814	528,567	165,712	23.92
Verizon - Contel of the South - Indiana	IN	3,919	2,816	1,103	28.14
Verizon - North - Contel Indiana	IN	62,743	47,770	14,981	23.88
Verizon - North - Indiana	IN	322,062	248,714	73,387	22.79
Sprint - United Telephone Co. of Indiana	IN	98,001	75,208	22,793	23.26
Qwest - Iowa	IA	423,661	302,243	121,430	28.66
SBC - Southwestern Bell - Kansas	KS	522,544	379,029	146,126	27.96
BellSouth - Kentucky	KY	503,865	370,434	133,762	26.55
Cincinnati Bell Telephone Company - Kentucky	KY	74,110	56,438	17,653	23.82
Verizon - South - Contel - Kentucky	KY	45,740	35,231	14,127	30.89
Verizon - South - Kentucky	KY	206,384	155,410	51,080	24.75
BellSouth - Louisiana	LA	983,105	745,015	238,587	24.27
Verizon - New England - Maine	ME	342,921	253,538	89,378	26.06
Verizon - Maryland	MD	1,499,753	1,060,342	439,521	29.31
Verizon - New England - Massachusetts	MA	2,134,100	1,447,262	686,781	32.18
SBC - Ameritech - Michigan Bell	MI	1,860,894	1,469,054	392,507	21.09
Verizon - Contel of the South - Michigan	MI	20,566	15,804	4,763	23.16
Verizon - North - Michigan	MI	284,024	225,441	58,586	20.63
Qwest - Minnesota	MN	974,975	710,186	264,825	27.16
BellSouth - Mississippi	MS	596,874	440,889	156,211	26.17
Verizon - Midwest - Contel of Eastern Missouri	MO	927	802	611	65.91
Verizon - Midwest - Contel Systems Missouri	MO	12,796	9,848	4,034	31.53
Verizon - Midwest - Contel Missouri	MO	107,236	83,402	24,054	22.43
Verizon - Midwest - Missouri	MO	42,261	33,392	10,711	25.34
SBC - Southwestern Bell - Missouri	MO	1,091,954	777,913	320,517	29.35
Sprint - United Telephone Company of Missouri	MO	135,206	103,173	32,033	23.69
Qwest - Montana	MT	146,921	103,029	43,917	29.89
ALLTEL - Nebraska	NE	123,248	90,425	33,791	27.42
Qwest - Nebraska	NE	284,118	196,081	88,037	30.99

Table 11.9
Total Operating Expenses - Continued
($000) - 2001

Study Area	State Code	Subject to Separations	Intrastate	Interstate	Percent Interstate
Verizon - California - Contel Nevada	NV	15,527	9,602	5,928	38.18 %
SBC - Nevada Bell	NV	172,327	125,159	48,205	27.97
Sprint - Centel of Nevada	NV	387,803	297,377	90,426	23.32
Verizon - New England - New Hampshire	NH	376,177	264,010	112,153	29.81
Verizon - New Jersey	NJ	2,576,908	1,792,537	784,642	30.45
Sprint - United Telephone Company of New Jersey	NJ	86,169	68,330	17,840	20.70
Qwest - New Mexico	NM	363,453	264,630	98,883	27.21
Verizon - New York	NY	6,662,349	4,637,103	2,025,030	30.40
Citizens - Red Hook	NY	7,648	5,146	2,537	33.17
Citizens - Upstate	NY	138,755	103,503	37,392	26.95
Citizens - W. Counties	NY	16,212	11,560	6,871	42.38
Citizens - Frontier of Rochester	NY	236,929	192,187	44,742	18.88
ALLTEL - Carolina	NC	85,092	62,081	23,066	27.11
BellSouth - North Carolina	NC	1,144,767	843,741	301,423	26.33
Verizon - South - Contel - North Carolina	NC	64,587	49,489	15,318	23.72
Verizon - South - North Carolina	NC	136,498	104,864	31,792	23.29
Sprint - Carolina Tel. & Tel. of North Carolina	NC	524,033	399,280	124,754	23.81
Sprint - Centel of North Carolina	NC	122,998	97,956	25,042	20.36
Qwest - North Dakota	ND	86,232	59,453	26,780	31.06
SBC - Ameritech - Ohio Bell	OH	1,377,580	1,055,928	326,851	23.73
Cincinnati Bell Telephone Company - Ohio	OH	328,522	256,830	71,771	21.85
ALLTEL - Western Reserve - Ohio	OH	78,984	56,035	22,951	29.06
Verizon - North - Ohio	OH	355,213	273,413	81,811	23.03
Sprint - United Telephone Company of Ohio	OH	267,725	201,930	65,794	24.58
SBC - Southwestern Bell - Oklahoma	OK	700,705	517,602	185,995	26.54
Verizon - Northwest - Oregon	OR	209,436	159,490	49,969	23.86
Sprint - United Tel. Co. of the Northwest - Oregon	OR	35,590	26,807	8,783	24.68
Qwest - Oregon	OR	602,987	440,104	162,889	27.01
ALLTEL - Pennsylvania	PA	90,879	68,595	22,283	24.52
Verizon - Pennsylvania	PA	2,542,122	1,872,987	669,297	26.33
Verizon - North - Contel - Pennsylania	PA	23,912	18,966	4,947	20.69
Verizon - North - Contel - Quaker State	PA	15,350	11,269	4,082	26.59
Verizon - North - Pennsylvania	PA	205,234	160,364	44,883	21.87
Sprint - United Telephone Co. of Pennsylvania	PA	165,679	130,869	34,810	21.01
Verizon - Puerto Rico Telephone Company	PR	87,599	67,456	21,695	24.77
Verizon - Puerto Rico Telephone Company - Central	PR	691,711	519,476	191,243	27.65
Verizon - New England - Rhode Island	RI	261,951	192,734	69,207	26.42
BellSouth - South Carolina	SC	647,304	481,580	166,223	25.68
Verizon - South - Contel - South Carolina	SC	10,351	7,667	2,775	26.81
Verizon - South - Carolina	SC	84,513	63,568	20,938	24.77
Qwest - South Dakota	SD	118,436	83,069	35,563	30.03
BellSouth - Tennessee	TN	1,127,605	832,769	295,331	26.19
Sprint - UTC - Southeast - Tennessee	TN	98,921	77,629	21,292	21.52
Verizon - Southwest - Contel - Texas	TX	58,843	45,499	13,343	22.68
Verizon - Southwest - Texas	TX	822,961	635,980	187,016	22.72
SBC - Southwestern Bell - Texas	TX	4,580,681	3,361,641	1,238,055	27.03
Sprint - Centel of Texas	TX	92,874	71,802	21,072	22.69
Sprint - United Telephone Company of Texas	TX	94,986	73,238	21,748	22.90
Qwest - Utah	UT	486,595	347,900	138,770	28.52
Verizon - New England - Vermont	VT	184,838	136,287	48,554	26.27
Verizon - Virginia	VA	1,487,841	1,061,661	426,303	28.65
Verizon - South - Contel - Virginia	VA	261,117	203,030	58,086	22.25
Verizon - South - Virginia	VA	27,547	22,099	5,748	20.87
Sprint - Centel of Virginia	VA	135,844	107,136	28,709	21.13
Sprint - UTC - Southeast - Virginia	VA	46,460	35,687	10,773	23.19
Verizon - Northwest - Contel - Washington	WA	34,764	26,829	7,954	22.88
Verizon - Northwest - Washington	WA	378,987	294,421	84,702	22.35
Sprint - United Tel. Co. of the NW - Washington	WA	36,196	27,317	8,880	24.53
Qwest - Washington	WA	1,083,072	806,788	276,421	25.52
Verizon - West Virginia	WV	389,024	283,839	105,218	27.05
SBC - Ameritech - Wisconsin Bell	WI	675,564	527,860	149,515	22.13
Verizon - North - Wisconsin	WI	162,522	124,794	37,731	23.22
Qwest - Wyoming	WY	123,094	86,511	36,597	29.73

Table 11.10
Total Non-Operating Items
($000) - 2001

Study Area	State Code	Subject to Separations	Intrastate	Interstate	Percent Interstate
All Reporting Local Exchange Companies		$1,241,816	$1,322,788	($81,033)	(6.53) %
Bell Operating Companies		1,245,833	1,324,245	(78,407)	(6.29)
Other Reporting Local Exchange Companies		(4,017)	(1,457)	(2,626)	65.37
BellSouth - Alabama	AL	637	638	(1)	(0.16)
Verizon - Contel of the South - Alabama	AL	(8,953)	(8,935)	(18)	0.20
Verizon - South - Alabama	AL	11,255	11,264	(9)	(0.08)
Verizon - California - Contel - Arizona	AZ	(1)	0	(1)	100.00
Qwest - Arizona	AZ	90,526	92,777	(2,251)	(2.49)
SBC - Southwestern Bell - Arkansas	AR	23,631	23,855	(223)	(0.94)
Verizon - California	CA	46,733	46,855	(122)	(0.26)
Verizon - California - Contel - California	CA	17,947	17,946	1	0.01
Verizon - Northwest - West Coast of California	CA	(10)	(10)	0	0.00
SBC - Pacific Bell - California	CA	426,651	436,168	(9,518)	(2.23)
Qwest - Colorado	CO	1,262	3,860	(2,597)	(205.78)
SBC - Southern New England Telephone - CT	CT	3,216	3,518	(301)	(9.36)
Verizon - Delaware	DE	2,171	2,475	(304)	(14.00)
Verizon - District of Columbia	DC	26,046	27,178	(1,132)	(4.35)
BellSouth - Florida	FL	18,508	18,933	(425)	(2.30)
Verizon - Florida	FL	(61,954)	(61,638)	(316)	0.51
Sprint - Florida	FL	(1,704)	(1,305)	(399)	23.42
ALLTEL - Georgia	GA	(808)	(599)	(209)	25.87
BellSouth - Georgia	GA	4,193	7,628	(3,435)	(81.92)
Verizon - Hawaiian Telephone	HI	10,234	10,333	(99)	(0.97)
Verizon - Northwest - Idaho	ID	4,832	4,870	(38)	(0.79)
Qwest - Idaho	ID	399	823	(425)	(106.52)
Qwest - Idaho	ID	(350)	(350)	0	0.00
SBC - Ameritech - Illinois Bell	IL	65,011	66,213	(1,203)	(1.85)
Verizon - North - Contel Illinois	IL	2,596	2,617	(21)	(0.81)
Verizon - North - Illinois	IL	15,967	16,037	(71)	(0.44)
Verizon - South - Illinois	IL	15	24	(9)	(60.00)
SBC - Ameritech - Indiana Bell	IN	62,606	63,076	(470)	(0.75)
Verizon - Contel of the South - Indiana	IN	(19)	(13)	(6)	31.58
Verizon - North - Contel Indiana	IN	3,760	3,799	(39)	(1.04)
Verizon - North - Indiana	IN	18,293	18,397	(104)	(0.57)
Sprint - United Telephone Co. of Indiana	IN	(213)	(156)	(57)	26.76
Qwest - Iowa	IA	11	789	(778)	(7,072.73)
SBC - Southwestern Bell - Kansas	KS	(11,813)	(11,291)	(522)	4.42
BellSouth - Kentucky	KY	(703)	(605)	(97)	13.80
Cincinnati Bell Telephone Company - Kentucky	KY	0	0	(7)	0.00
Verizon - South - Contel - Kentucky	KY	2,833	2,840	(6)	(0.21)
Verizon - South - Kentucky	KY	14,080	14,165	(85)	(0.60)
BellSouth - Louisiana	LA	12,278	12,155	123	1.00
Verizon - New England - Maine	ME	16,645	17,197	(552)	(3.32)
Verizon - Maryland	MD	35,740	38,343	(2,603)	(7.28)
Verizon - New England - Massachusetts	MA	92,881	100,317	(7,437)	(8.01)
SBC - Ameritech - Michigan Bell	MI	62,824	64,123	(1,298)	(2.07)
Verizon - Contel of the South - Michigan	MI	(3,328)	(3,316)	(12)	0.36
Verizon - North - Michigan	MI	(116)	(23)	(93)	80.17
Qwest - Minnesota	MN	14,610	15,993	(1,383)	(9.47)
BellSouth - Mississippi	MS	(14,265)	(14,075)	(190)	1.33
Verizon - Midwest - Contel of Eastern Missouri	MO	289	289	0	0.00
Verizon - Midwest - Contel Systems Missouri	MO	(781)	(777)	(4)	0.51
Verizon - Midwest - Contel Missouri	MO	(27,562)	(27,536)	(25)	0.09
Verizon - Midwest - Missouri	MO	(19,504)	(19,492)	(12)	0.06
SBC - Southwestern Bell - Missouri	MO	41,411	42,044	(633)	(1.53)
Sprint - United Telephone Company of Missouri	MO	4,329	4,377	(48)	(1.11)
Qwest - Montana	MT	(5,783)	(5,547)	(236)	4.08
ALLTEL - Nebraska	NE	(431)	(319)	(112)	25.99
Qwest - Nebraska	NE	5,068	5,390	(322)	(6.35)

Table 11.10
Total Non-Operating Items - Continued
($000) - 2001

Study Area	State Code	Subject to Separations	Intrastate	Interstate	Percent Interstate
Verizon - California - Contel Nevada	NV	(147)	(92)	(54)	36.73 %
SBC - Nevada Bell	NV	137	362	(225)	(164.23)
Sprint - Centel of Nevada	NV	(1,472)	(1,241)	(231)	15.69
Verizon - New England - New Hampshire	NH	(13)	987	(1,000)	7,692.31
Verizon - New Jersey	NJ	118,939	122,476	(3,537)	(2.97)
Sprint - United Telephone Company of New Jersey	NJ	(284)	(218)	(66)	23.24
Qwest - New Mexico	NM	139	833	(694)	(499.28)
Verizon - New York	NY	157,136	170,520	(13,384)	(8.52)
Citizens - Red Hook	NY	0	0	0	0.00
Citizens - Upstate	NY	0	0	0	0.00
Citizens - W. Counties	NY	0	0	0	0.00
Citizens - Frontier of Rochester	NY	(3,110)	(2,753)	(357)	11.48
ALLTEL - Carolina	NC	(1,121)	(825)	(295)	26.32
BellSouth - North Carolina	NC	9,676	9,663	13	0.13
Verizon - South - Contel - North Carolina	NC	(4,415)	(4,395)	(20)	0.45
Verizon - South - North Carolina	NC	613	671	(58)	(9.46)
Sprint - Carolina Tel. & Tel. of North Carolina	NC	(898)	(674)	(224)	24.94
Sprint - Centel of North Carolina	NC	(156)	(128)	(28)	17.95
Qwest - North Dakota	ND	(213)	(82)	(131)	61.50
SBC - Ameritech - Ohio Bell	OH	(2,387)	(1,716)	(672)	28.15
Cincinnati Bell Telephone Company - Ohio	OH	3,789	3,789	(57)	(1.50)
ALLTEL - Western Reserve - Ohio	OH	(162)	(119)	(43)	26.54
Verizon - North - Ohio	OH	(970)	(924)	(46)	4.74
Sprint - United Telephone Company of Ohio	OH	(988)	(855)	(134)	13.56
SBC - Southwestern Bell - Oklahoma	OK	(10,484)	(10,839)	355	(3.39)
Verizon - Northwest - Oregon	OR	3,096	3,265	(169)	(5.46)
Sprint - United Tel. Co. of the Northwest - Oregon	OR	(123)	(93)	(30)	24.39
Qwest - Oregon	OR	(32,084)	(31,240)	(844)	2.63
ALLTEL - Pennsylvania	PA	(126)	(96)	(30)	23.81
Verizon - Pennsylvania	PA	(57,378)	(52,607)	(4,771)	8.32
Verizon - North - Contel - Pennsylania	PA	(1,918)	(1,916)	(2)	0.10
Verizon - North - Contel - Quaker State	PA	(2,554)	(2,550)	(3)	0.12
Verizon - North - Pennsylvania	PA	1,596	1,684	(87)	(5.45)
Sprint - United Telephone Co. of Pennsylvania	PA	733	777	(44)	(6.00)
Verizon - Puerto Rico Telephone Company	PR	0	0	0	0.00
Verizon - Puerto Rico Telephone Company - Central	PR	0	0	0	0.00
Verizon - New England - Rhode Island	RI	31,975	32,448	(473)	(1.48)
BellSouth - South Carolina	SC	(7,498)	(7,494)	(4)	0.05
Verizon - South - Contel - South Carolina	SC	717	718	(1)	(0.14)
Verizon - South - Carolina	SC	6,033	6,055	(21)	(0.35)
Qwest - South Dakota	SD	5,591	5,768	(178)	(3.18)
BellSouth - Tennessee	TN	(549)	(728)	180	(32.79)
Sprint - UTC - Southeast - Tennessee	TN	(282)	(227)	(55)	19.50
Verizon - Southwest - Contel - Texas	TX	(33,171)	(33,165)	(6)	0.02
Verizon - Southwest - Texas	TX	(22,355)	(22,175)	(180)	0.81
SBC - Southwestern Bell - Texas	TX	(260)	5,197	(5,458)	2,099.23
Sprint - Centel of Texas	TX	(437)	(357)	(80)	18.31
Sprint - United Telephone Company of Texas	TX	(141)	(107)	(35)	24.82
Qwest - Utah	UT	683	1,884	(1,201)	(175.84)
Verizon - New England - Vermont	VT	29,515	29,975	(460)	(1.56)
Verizon - Virginia	VA	(42,196)	(39,174)	(3,021)	7.16
Verizon - South - Contel - Virginia	VA	64,452	64,560	(108)	(0.17)
Verizon - South - Virginia	VA	3,388	3,389	(1)	(0.03)
Sprint - Centel of Virginia	VA	(196)	(165)	(31)	15.82
Sprint - UTC - Southeast - Virginia	VA	(148)	(111)	(37)	25.00
Verizon - Northwest - Contel - Washington	WA	(2,018)	(1,984)	(34)	1.68
Verizon - Northwest - Washington	WA	(12,970)	(12,644)	(326)	2.51
Sprint - United Tel. Co. of the NW - Washington	WA	(68)	(52)	(17)	25.00
Qwest - Washington	WA	(9,484)	(7,859)	(1,624)	17.12
Verizon - West Virginia	WV	8,198	8,794	(597)	(7.28)
SBC - Ameritech - Wisconsin Bell	WI	45,763	45,873	(109)	(0.24)
Verizon - North - Wisconsin	WI	(3,865)	(3,810)	(56)	1.45
Qwest - Wyoming	WY	5,098	5,196	(98)	(1.92)

Table 11.11
Taxes (Federal, State, and Other)
($000) - 2001

Study Area	State Code	Subject to Separations	Intrastate	Interstate	Percent Interstate
All Reporting Local Exchange Companies		$13,538,001	$8,610,887	$4,886,084	36.09 %
Bell Operating Companies		12,658,405	8,002,961	4,616,172	36.47
Other Reporting Local Exchange Companies		879,596	607,926	269,912	30.69
BellSouth - Alabama	AL	215,371	172,916	42,328	19.65
Verizon - Contel of the South - Alabama	AL	18,423	11,260	2,561	13.90
Verizon - South - Alabama	AL	15,263	6,623	5,813	38.09
Verizon - California - Contel - Arizona	AZ	1,596	1,139	430	26.94
Qwest - Arizona	AZ	166,123	70,060	96,066	57.83
SBC - Southwestern Bell - Arkansas	AR	90,664	67,585	22,311	24.61
Verizon - California	CA	310,357	164,467	144,330	46.50
Verizon - California - Contel - California	CA	30,213	13,522	16,506	54.63
Verizon - Northwest - West Coast of California	CA	2,136	1,596	113	5.29
SBC - Pacific Bell - California	CA	987,469	577,326	401,616	40.67
Qwest - Colorado	CO	239,770	126,651	113,126	47.18
SBC - Southern New England Telephone - CT	CT	127,556	38,499	92,165	72.25
Verizon - Delaware	DE	30,442	16,922	13,519	44.41
Verizon - District of Columbia	DC	91,977	43,380	48,597	52.84
BellSouth - Florida	FL	712,243	480,846	230,837	32.41
Verizon - Florida	FL	205,901	104,107	101,772	49.43
Sprint - Florida	FL	167,797	100,469	67,329	40.13
ALLTEL - Georgia	GA	42,847	35,668	6,164	14.39
BellSouth - Georgia	GA	399,531	287,638	111,736	27.97
Verizon - Hawaiian Telephone	HI	37,490	13,521	23,895	63.74
Verizon - Northwest - Idaho	ID	16,344	2,266	12,244	74.91
Qwest - Idaho	ID	53,452	32,532	20,919	39.14
Qwest - Idaho	ID	2,154	1,147	1,007	46.75
SBC - Ameritech - Illinois Bell	IL	605,051	424,535	177,962	29.41
Verizon - North - Contel Illinois	IL	12,226	6,247	5,977	48.89
Verizon - North - Illinois	IL	58,484	34,940	23,534	40.24
Verizon - South - Illinois	IL	1,435	847	587	40.91
SBC - Ameritech - Indiana Bell	IN	211,760	143,804	67,447	31.85
Verizon - Contel of the South - Indiana	IN	705	542	162	22.98
Verizon - North - Contel Indiana	IN	23,624	12,880	10,741	45.47
Verizon - North - Indiana	IN	69,022	33,773	35,238	51.05
Sprint - United Telephone Co. of Indiana	IN	24,047	15,247	8,799	36.59
Qwest - Iowa	IA	90,659	50,289	40,370	44.53
SBC - Southwestern Bell - Kansas	KS	159,728	105,487	53,326	33.39
BellSouth - Kentucky	KY	138,754	100,265	38,383	27.66
Cincinnati Bell Telephone Company - Kentucky	KY	20,497	17,728	2,769	13.51
Verizon - South - Contel - Kentucky	KY	8,934	2,558	4,916	55.03
Verizon - South - Kentucky	KY	45,742	24,104	21,597	47.21
BellSouth - Louisiana	LA	269,782	202,851	66,771	24.75
Verizon - New England - Maine	ME	66,999	37,890	29,112	43.45
Verizon - Maryland	MD	344,846	236,519	108,327	31.41
Verizon - New England - Massachusetts	MA	175,282	84,397	90,915	51.87
SBC - Ameritech - Michigan Bell	MI	553,211	407,196	145,782	26.35
Verizon - Contel of the South - Michigan	MI	4,500	3,828	672	14.93
Verizon - North - Michigan	MI	48,726	28,880	19,845	40.73
Qwest - Minnesota	MN	133,960	63,861	70,103	52.33
BellSouth - Mississippi	MS	198,328	168,548	29,709	14.98
Verizon - Midwest - Contel of Eastern Missouri	MO	824	425	212	25.73
Verizon - Midwest - Contel Systems Missouri	MO	482	206	(140)	-29.05
Verizon - Midwest - Contel Missouri	MO	39,947	32,282	7,584	18.99
Verizon - Midwest - Missouri	MO	18,287	14,085	3,496	19.12
SBC - Southwestern Bell - Missouri	MO	254,883	172,792	79,824	31.32
Sprint - United Telephone Company of Missouri	MO	27,312	18,919	8,392	30.73
Qwest - Montana	MT	46,434	32,038	14,395	31.00
ALLTEL - Nebraska	NE	25,725	21,273	4,112	15.98
Qwest - Nebraska	NE	53,648	36,880	16,770	31.26

Table 11.11
Taxes (Federal, State, and Other) - Continued
($000) - 2001

Study Area	State Code	Subject to Separations	Intrastate	Interstate	Percent Interstate
Verizon - California - Contel Nevada	NV	3,328	948	2,378	71.45
SBC - Nevada Bell	NV	6,692	(3,266)	9,596	143.40
Sprint - Centel of Nevada	NV	4,964	(9,854)	14,818	298.51
Verizon - New England - New Hampshire	NH	36,847	13,438	23,416	63.55
Verizon - New Jersey	NJ	402,652	204,794	197,858	49.14
Sprint - United Telephone Company of New Jersey	NJ	17,157	10,233	6,923	40.35
Qwest - New Mexico	NM	73,459	43,351	30,109	40.99
Verizon - New York	NM	456,548	287,573	169,140	37.05
Citizens - Red Hook	NY	1,275	550	725	56.86
Citizens - Upstate	NY	20,196	13,837	5,975	29.59
Citizens - W. Counties	NY	2,078	1,414	664	31.95
Citizens - Frontier of Rochester	NY	15,018	6,811	8,207	54.65
ALLTEL - Carolina	NY	19,526	17,048	2,459	12.59
BellSouth - North Carolina	NC	245,018	170,494	74,432	30.38
Verizon - South - Contel - North Carolina	NC	10,402	6,259	4,057	39.00
Verizon - South - North Carolina	NC	22,072	10,339	11,671	52.88
Sprint - Carolina Tel. & Tel. of North Carolina	NC	95,628	69,116	26,513	27.73
Sprint - Centel of North Carolina	NC	22,489	18,047	4,442	19.75
Qwest - North Dakota	NC	24,871	15,210	9,663	38.85
SBC - Ameritech - Ohio Bell	ND	403,170	277,737	123,615	30.66
Cincinnati Bell Telephone Company - Ohio	OH	108,049	79,143	28,906	26.75
ALLTEL - Western Reserve - Ohio	OH	22,626	18,869	3,756	16.60
Verizon - North - Ohio	OH	63,547	42,691	20,860	32.83
Sprint - United Telephone Company of Ohio	OH	69,310	51,516	17,794	25.67
SBC - Southwestern Bell - Oklahoma	OH	122,074	80,717	40,344	33.05
Verizon - Northwest - Oregon	OK	50,444	20,090	30,345	60.16
Sprint - United Tel. Co. of the Northwest - Oregon	OR	7,772	4,032	3,740	48.12
Qwest - Oregon	OR	105,437	62,272	43,182	40.96
ALLTEL - Pennsylvania	OR	25,824	21,802	4,022	15.57
Verizon - Pennsylvania	PA	372,855	197,411	175,444	47.05
Verizon - North - Contel - Pennsylania	PA	7,187	3,177	4,009	55.78
Verizon - North - Contel - Quaker State	PA	7,072	5,718	1,353	19.13
Verizon - North - Pennsylvania	PA	51,722	32,477	19,240	37.20
Sprint - United Telephone Co. of Pennsylvania	PA	43,548	33,532	10,017	23.00
Verizon - Puerto Rico Telephone Company	PA	17,836	11,562	6,274	35.18
Verizon - Puerto Rico Telephone Company - Central	PR	66,956	50,268	16,687	24.92
Verizon - New England - Rhode Island	PR	34,469	13,476	20,999	60.92
BellSouth - South Carolina	RI	192,975	150,521	42,351	21.95
Verizon - South - Contel - South Carolina	SC	3,022	1,474	1,514	50.10
Verizon - South - Carolina	SC	20,119	10,576	9,546	47.45
Qwest - South Dakota	SC	22,172	12,118	10,053	45.34
BellSouth - Tennessee	SD	244,945	175,075	69,717	28.46
Sprint - UTC - Southeast - Tennessee	TN	21,399	11,787	9,612	44.92
Verizon - Southwest - Contel - Texas	TN	13,589	12,170	1,420	10.45
Verizon - Southwest - Texas	TX	135,437	74,046	61,388	45.33
SBC - Southwestern Bell - Texas	TX	888,611	653,422	228,534	25.72
Sprint - Centel of Texas	TX	24,225	17,687	6,538	26.99
Sprint - United Telephone Company of Texas	TX	10,162	6,959	3,203	31.52
Qwest - Utah	TX	93,602	50,666	42,935	45.87
Verizon - New England - Vermont	UT	18,940	5,742	13,199	69.69
Verizon - Virginia	VT	339,221	201,013	138,208	40.74
Verizon - South - Contel - Virginia	VA	49,057	9,693	39,364	80.24
Verizon - South - Virginia	VA	(309)	(1,742)	1,316	(425.89)
Sprint - Centel of Virginia	VA	21,669	14,711	6,958	32.11
Sprint - UTC - Southeast - Virginia	VA	10,082	6,459	3,623	35.94
Verizon - Northwest - Contel - Washington	VA	11,240	6,396	4,837	43.03
Verizon - Northwest - Washington	WA	82,579	37,869	44,666	54.09
Sprint - United Tel. Co. of the NW - Washington	WA	8,374	4,923	3,452	41.22
Qwest - Washington	WA	176,020	92,172	83,851	47.64
Verizon - West Virginia	WA	120,375	79,729	40,646	33.77
SBC - Ameritech - Wisconsin Bell	WV	222,475	160,306	61,535	27.66
Verizon - North - Wisconsin	WI	25,255	16,207	9,047	35.82
Qwest - Wyoming	WI	23,684	11,820	11,865	50.10

Table 11.12
Total Plant Investment
($000) - 2001

Study Area	State Code	Subject to Separations	Intrastate	Interstate	Percent Interstate
All Reporting Local Exchange Companies		$359,210,384	$259,459,908	$99,750,473	27.77 %
Bell Operating Companies		337,450,947	242,901,122	94,549,823	28.02
Other Reporting Local Exchange Companies		21,759,437	16,558,786	5,200,650	23.90
BellSouth - Alabama	AL	5,044,993	3,754,448	1,290,544	25.58
Verizon - Contel of the South - Alabama	AL	323,918	250,538	73,380	22.65
Verizon - South - Alabama	AL	418,355	313,399	104,955	25.09
Verizon - California - Contel - Arizona	AZ	23,984	14,064	9,919	41.36
Qwest - Arizona	AZ	5,986,332	4,319,598	1,666,734	27.84
SBC - Southwestern Bell - Arkansas	AR	2,329,595	1,705,234	624,362	26.80
Verizon - California	CA	9,593,295	7,414,874	2,178,421	22.71
Verizon - California - Contel - California	CA	1,042,842	810,559	232,283	22.27
Verizon - Northwest - West Coast of California	CA	40,946	28,573	12,373	30.22
SBC - Pacific Bell - California	CA	32,166,465	23,760,999	8,405,468	26.13
Qwest - Colorado	CO	7,559,973	5,501,984	2,057,990	27.22
SBC - Southern New England Telephone - CT	CT	5,169,507	3,744,008	1,425,498	27.58
Verizon - Delaware	DE	1,056,233	726,638	329,595	31.20
Verizon - District of Columbia	DC	2,012,055	1,207,281	804,774	40.00
BellSouth - Florida	FL	13,242,369	9,612,435	3,629,934	27.41
Verizon - Florida	FL	5,066,245	3,765,272	1,300,973	25.68
Sprint - Florida	FL	4,403,290	3,328,086	1,075,204	24.42
ALLTEL - Georgia	GA	849,570	629,886	219,685	25.86
BellSouth - Georgia	GA	10,845,796	7,762,650	3,083,146	28.43
Verizon - Hawaiian Telephone	HI	1,878,171	1,443,913	434,258	23.12
Verizon - Northwest - Idaho	ID	405,995	297,211	108,783	26.79
Qwest - Idaho	ID	1,090,990	732,683	358,308	32.84
Qwest - Idaho	ID	73,388	49,733	23,654	32.23
SBC - Ameritech - Illinois Bell	IL	11,617,585	8,773,109	2,844,476	24.48
Verizon - North - Contel Illinois	IL	276,084	214,923	61,160	22.15
Verizon - North - Illinois	IL	1,490,351	1,155,139	335,212	22.49
Verizon - South - Illinois	IL	93,924	69,774	24,151	25.71
SBC - Ameritech - Indiana Bell	IN	3,891,837	2,861,621	1,030,215	26.47
Verizon - Contel of the South - Indiana	IN	25,879	18,575	7,304	28.22
Verizon - North - Contel Indiana	IN	402,963	306,301	96,662	23.99
Verizon - North - Indiana	IN	1,912,222	1,480,279	431,943	22.59
Sprint - United Telephone Co. of Indiana	IN	550,827	424,829	125,998	22.87
Qwest - Iowa	IA	2,209,881	1,520,503	689,379	31.20
SBC - Southwestern Bell - Kansas	KS	2,819,634	2,008,937	810,699	28.75
BellSouth - Kentucky	KY	2,915,904	2,123,675	792,228	27.17
Cincinnati Bell Telephone Company - Kentucky	KY	375,513	284,466	91,049	24.25
Verizon - South - Contel - Kentucky	KY	281,977	217,183	64,794	22.98
Verizon - South - Kentucky	KY	1,194,173	902,458	291,716	24.43
BellSouth - Louisiana	LA	5,195,372	3,912,833	1,282,538	24.69
Verizon - New England - Maine	ME	1,699,284	1,210,573	488,712	28.76
Verizon - Maryland	MD	7,225,093	4,959,899	2,265,195	31.35
Verizon - New England - Massachusetts	MA	10,072,044	6,509,571	3,562,473	35.37
SBC - Ameritech - Michigan Bell	MI	9,885,607	7,576,416	2,309,191	23.36
Verizon - Contel of the South - Michigan	MI	124,661	96,360	28,301	22.70
Verizon - North - Michigan	MI	1,606,164	1,242,611	363,553	22.63
Qwest - Minnesota	MN	4,721,948	3,351,688	1,370,259	29.02
BellSouth - Mississippi	MS	3,451,007	2,575,702	875,305	25.36
Verizon - Midwest - Contel of Eastern Missouri	MO	10,874	7,937	2,937	27.01
Verizon - Midwest - Contel Systems Missouri	MO	68,542	52,533	16,009	23.36
Verizon - Midwest - Contel Missouri	MO	649,713	504,400	145,313	22.37
Verizon - Midwest - Missouri	MO	230,460	179,862	50,598	21.96
SBC - Southwestern Bell - Missouri	MO	5,823,941	4,095,250	1,728,692	29.68
Sprint - United Telephone Company of Missouri	MO	611,933	466,069	145,864	23.84
Qwest - Montana	MT	879,273	597,459	281,815	32.05
ALLTEL - Nebraska	NE	580,135	429,519	150,615	25.96
Qwest - Nebraska	NE	1,554,716	1,038,280	516,435	33.22

Table 11.12
Total Plant Investment - Continued
($000) - 2001

Study Area	State Code	Subject to Separations	Intrastate	Interstate	Percent Interstate
Verizon - California - Contel Nevada	NV	100,508	63,455	37,053	36.87 %
SBC - Nevada Bell	NV	717,709	510,396	207,313	28.89
Sprint - Centel of Nevada	NV	1,454,640	1,124,775	329,865	22.68
Verizon - New England - New Hampshire	NH	1,952,100	1,294,571	657,528	33.68
Verizon - New Jersey	NJ	11,900,042	8,075,983	3,824,059	32.13
Sprint - United Telephone Company of New Jersey	NJ	385,853	296,558	89,296	23.14
Qwest - New Mexico	NM	2,044,401	1,450,576	593,827	29.05
Verizon - New York	NY	25,507,584	17,132,070	8,375,514	32.84
Citizens - Red Hook	NY	32,988	22,111	10,877	32.97
Citizens - Upstate	NY	660,865	504,639	156,226	23.64
Citizens - W. Counties	NY	72,216	52,414	19,802	27.42
Citizens - Frontier of Rochester	NY	1,022,350	789,067	233,283	22.82
ALLTEL - Carolina	NC	429,078	316,016	113,061	26.35
BellSouth - North Carolina	NC	5,989,509	4,332,092	1,657,418	27.67
Verizon - South - Contel - North Carolina	NC	351,733	265,816	85,917	24.43
Verizon - South - North Carolina	NC	702,426	529,546	172,879	24.61
Sprint - Carolina Tel. & Tel. of North Carolina	NC	2,386,586	1,793,049	593,537	24.87
Sprint - Centel of North Carolina	NC	518,619	405,320	113,298	21.85
Qwest - North Dakota	ND	507,940	339,548	168,390	33.15
SBC - Ameritech - Ohio Bell	OH	7,407,706	5,385,817	2,021,888	27.29
Cincinnati Bell Telephone Company - Ohio	OH	1,549,894	1,211,522	338,372	21.83
ALLTEL - Western Reserve - Ohio	OH	422,094	307,700	114,393	27.10
Verizon - North - Ohio	OH	1,958,167	1,515,372	442,795	22.61
Sprint - United Telephone Company of Ohio	OH	1,346,916	1,021,717	325,199	24.14
SBC - Southwestern Bell - Oklahoma	OK	3,390,104	2,463,315	926,786	27.34
Verizon - Northwest - Oregon	OR	1,099,926	814,159	285,767	25.98
Sprint - United Tel. Co. of the Northwest - Oregon	OR	177,214	133,694	43,520	24.56
Qwest - Oregon	OR	3,008,341	2,133,404	874,938	29.08
ALLTEL - Pennsylvania	PA	496,154	373,145	123,009	24.79
Verizon - Pennsylvania	PA	12,022,582	8,488,420	3,534,162	29.40
Verizon - North - Contel - Pennsylania	PA	115,020	90,230	24,790	21.55
Verizon - North - Contel - Quaker State	PA	100,845	72,704	28,141	27.91
Verizon - North - Pennsylvania	PA	1,171,145	912,037	259,109	22.12
Sprint - United Telephone Co. of Pennsylvania	PA	796,821	615,017	181,804	22.82
Verizon - Puerto Rico Telephone Company	PR	350,538	267,378	83,160	23.72
Verizon - Puerto Rico Telephone Company - Central	PR	3,011,278	2,195,076	816,202	27.10
Verizon - New England - Rhode Island	RI	1,165,004	823,195	341,809	29.34
BellSouth - South Carolina	SC	3,558,158	2,610,321	947,837	26.64
Verizon - South - Contel - South Carolina	SC	59,206	42,648	16,558	27.97
Verizon - South - Carolina	SC	462,243	348,845	113,399	24.53
Qwest - South Dakota	SD	694,790	466,382	228,410	32.87
BellSouth - Tennessee	TN	5,786,300	4,232,861	1,553,439	26.85
Sprint - UTC - Southeast - Tennessee	TN	500,309	390,967	109,342	21.85
Verizon - Southwest - Contel - Texas	TX	321,349	246,757	74,591	23.21
Verizon - Southwest - Texas	TX	4,234,115	3,187,251	1,046,864	24.72
SBC - Southwestern Bell - Texas	TX	22,204,914	15,725,144	6,479,766	29.18
Sprint - Centel of Texas	TX	513,709	399,295	114,414	22.27
Sprint - United Telephone Company of Texas	TX	463,081	352,154	110,926	23.95
Qwest - Utah	UT	2,673,331	1,867,691	805,641	30.14
Verizon - New England - Vermont	VT	962,958	665,232	297,725	30.92
Verizon - Virginia	VA	7,503,563	5,257,506	2,246,058	29.93
Verizon - South - Contel - Virginia	VA	1,264,565	952,468	312,098	24.68
Verizon - South - Virginia	VA	96,275	71,150	25,125	26.10
Sprint - Centel of Virginia	VA	695,923	538,054	157,870	22.68
Sprint - UTC - Southeast - Virginia	VA	248,069	186,359	61,710	24.88
Verizon - Northwest - Contel - Washington	WA	243,684	187,693	55,991	22.98
Verizon - Northwest - Washington	WA	2,126,962	1,637,419	489,543	23.02
Sprint - United Tel. Co. of the NW - Washington	WA	214,790	162,358	52,431	24.41
Qwest - Washington	WA	5,714,405	4,146,100	1,568,306	27.44
Verizon - West Virginia	WV	2,104,860	1,523,168	581,692	27.64
SBC - Ameritech - Wisconsin Bell	WI	3,387,457	2,498,245	889,211	26.25
Verizon - North - Wisconsin	WI	963,307	741,057	222,250	23.07
Qwest - Wyoming	WY	811,337	558,079	253,257	31.21

Table 11.13
Total Other Investment
($000) - 2001

Study Area	State Code	Subject to Separations	Intrastate	Interstate	Percent Interstate
All Reporting Local Exchange Companies		($2,060,845)	($4,150,881)	$4,391,883	(213.11) %
Bell Operating Companies		(2,554,702)	(4,515,050)	4,083,621	(1.60)
Other Reporting Local Exchange Companies		493,857	364,169	308,262	0.62
BellSouth - Alabama	AL	(191,756)	(216,263)	52,729	(0.27)
Verizon - Contel of the South - Alabama	AL	2,531	1,953	1,947	0.77
Verizon - South - Alabama	AL	1,329	993	6,096	4.59
Verizon - California - Contel - Arizona	AZ	76	53	292	3.84
Qwest - Arizona	AZ	113,253	53,757	76,896	0.68
SBC - Southwestern Bell - Arkansas	AR	32,469	23,650	3,035	0.09
Verizon - California	CA	334,384	312,398	307,486	0.92
Verizon - California - Contel - California	CA	20,748	17,594	9,590	0.46
Verizon - Northwest - West Coast of California	CA	664	471	425	0.64
SBC - Pacific Bell - California	CA	(108,125)	(370,864)	30,178	(0.28)
Qwest - Colorado	CO	394,292	305,678	108,155	0.27
SBC - Southern New England Telephone - CT	CT	121,075	98,404	96,748	0.80
Verizon - Delaware	DE	14,459	8,995	11,188	0.77
Verizon - District of Columbia	DC	(88,221)	(111,848)	42,843	(0.49)
BellSouth - Florida	FL	(94,454)	(117,741)	119,772	(1.27)
Verizon - Florida	FL	37,939	28,158	93,161	2.46
Sprint - Florida	FL	80,564	60,887	52,033	0.65
ALLTEL - Georgia	GA	21,578	15,988	7,028	0.33
BellSouth - Georgia	GA	(193,200)	(274,030)	164,684	(0.85)
Verizon - Hawaiian Telephone	HI	10,558	8,059	87,615	8.30
Verizon - Northwest - Idaho	ID	3,725	2,802	8,695	2.33
Qwest - Idaho	ID	(8,213)	(18,729)	14,074	(1.71)
Qwest - Idaho	ID	2,357	2,343	345	0.15
SBC - Ameritech - Illinois Bell	IL	(748,933)	(780,351)	208,121	(0.28)
Verizon - North - Contel Illinois	IL	(334)	(276)	8,580	(25.69)
Verizon - North - Illinois	IL	7,202	5,519	65,894	9.15
Verizon - South - Illinois	IL	25,557	18,986	1,557	0.06
SBC - Ameritech - Indiana Bell	IN	(439,569)	(450,829)	56,896	(0.13)
Verizon - Contel of the South - Indiana	IN	2,962	2,127	350	0.12
Verizon - North - Contel Indiana	IN	3,572	2,698	7,423	2.08
Verizon - North - Indiana	IN	12,508	9,594	50,970	4.07
Sprint - United Telephone Co. of Indiana	IN	11,087	8,663	13,065	1.18
Qwest - Iowa	IA	12,296	(3,600)	18,560	1.51
SBC - Southwestern Bell - Kansas	KS	78,353	62,976	1,556	0.02
BellSouth - Kentucky	KY	(107,573)	(113,724)	29,997	(0.28)
Cincinnati Bell Telephone Company - Kentucky	KY	3,751	2,805	991	0.26
Verizon - South - Contel - Kentucky	KY	792	606	2,476	3.13
Verizon - South - Kentucky	KY	7,418	5,598	28,290	3.81
BellSouth - Louisiana	LA	160,974	153,694	39,109	0.24
Verizon - New England - Maine	ME	4,599	(10,589)	18,251	3.97
Verizon - Maryland	MD	(200,476)	(256,423)	110,671	(0.55)
Verizon - New England - Massachusetts	MA	314,701	202,398	114,332	0.36
SBC - Ameritech - Michigan Bell	MI	(1,064,842)	(1,092,951)	66,187	(0.06)
Verizon - Contel of the South - Michigan	MI	22,115	17,088	2,264	0.10
Verizon - North - Michigan	MI	9,949	7,608	67,412	6.78
Qwest - Minnesota	MN	(26,152)	(61,957)	56,220	(2.15)
BellSouth - Mississippi	MS	(47,701)	(56,791)	25,125	(0.53)
Verizon - Midwest - Contel of Eastern Missouri	MO	128	93	67	0.52
Verizon - Midwest - Contel Systems Missouri	MO	(1,012)	(774)	551	(0.54)
Verizon - Midwest - Contel Missouri	MO	281	221	(17,432)	(62.04)
Verizon - Midwest - Missouri	MO	(609)	(471)	1,689	(2.77)
SBC - Southwestern Bell - Missouri	MO	(1,278)	(31,373)	9,428	(7.38)
Sprint - United Telephone Company of Missouri	MO	(17,528)	(19,729)	14,030	(0.80)
Qwest - Montana	MT	46,602	41,594	7,416	0.16
ALLTEL - Nebraska	NE	20,689	15,314	6,466	0.31
Qwest - Nebraska	NE	14,325	3,653	15,410	1.08

Table 11.13
Total Other Investment - Continued
($000) - 2001

Study Area	State Code	Subject to Separations	Intrastate	Interstate	Percent Interstate
Verizon - California - Contel Nevada	NV	2,622	1,683	2,055	78.38 %
SBC - Nevada Bell	NV	38,145	30,153	9,018	23.64
Sprint - Centel of Nevada	NV	33,910	26,243	14,046	41.42
Verizon - New England - New Hampshire	NH	56,076	32,171	25,046	44.66
Verizon - New Jersey	NJ	(1,207,402)	(1,277,722)	197,573	(16.36)
Sprint - United Telephone Company of New Jersey	NJ	9,810	7,533	7,940	80.94
Qwest - New Mexico	NM	81,761	65,693	23,287	28.48
Verizon - New York	NY	791,763	592,973	222,721	28.13
Citizens - Red Hook	NY	753	506	247	32.80
Citizens - Upstate	NY	22,139	16,880	5,259	23.75
Citizens - W. Counties	NY	1,567	1,133	434	27.70
Citizens - Frontier of Rochester	NY	154,695	120,271	37,422	24.19
ALLTEL - Carolina	NC	26,329	19,378	7,833	29.75
BellSouth - North Carolina	NC	(35,542)	(44,670)	52,078	(146.53)
Verizon - South - Contel - North Carolina	NC	2,609	1,970	3,425	131.28
Verizon - South - North Carolina	NC	7,340	5,518	15,362	209.29
Sprint - Carolina Tel. & Tel. of North Carolina	NC	35,333	26,546	47,860	135.45
Sprint - Centel of North Carolina	NC	5,268	4,115	330	6.26
Qwest - North Dakota	ND	(12,398)	(15,447)	6,373	(51.40)
SBC - Ameritech - Ohio Bell	OH	62,174	45,336	145,142	233.44
Cincinnati Bell Telephone Company - Ohio	OH	(3,491)	(8,775)	5,115	(146.52)
ALLTEL - Western Reserve - Ohio	OH	8,031	5,847	2,976	37.06
Verizon - North - Ohio	OH	9,336	7,137	74,101	793.71
Sprint - United Telephone Company of Ohio	OH	22,068	17,328	36,043	163.33
SBC - Southwestern Bell - Oklahoma	OK	78,394	57,085	11,822	15.08
Verizon - Northwest - Oregon	OR	15,212	11,253	20,255	133.15
Sprint - United Tel. Co. of the Northwest - Oregon	OR	2,780	2,097	3,472	124.89
Qwest - Oregon	OR	104,403	82,128	39,651	37.98
ALLTEL - Pennsylvania	PA	8,426	6,331	2,912	34.56
Verizon - Pennsylvania	PA	(547,365)	(636,623)	175,280	(32.02)
Verizon - North - Contel - Pennsylania	PA	493	379	5,072	1,028.80
Verizon - North - Contel - Quaker State	PA	715	519	1,342	187.69
Verizon - North - Pennsylvania	PA	8,970	6,931	48,831	544.38
Sprint - United Telephone Co. of Pennsylvania	PA	9,279	7,146	15,557	167.66
Verizon - Puerto Rico Telephone Company	PR	4,049	3,088	1,833	45.27
Verizon - Puerto Rico Telephone Company - Central	PR	78,086	57,194	26,554	34.01
Verizon - New England - Rhode Island	RI	(49,430)	(61,701)	17,119	(34.63)
BellSouth - South Carolina	SC	(127,576)	(133,152)	26,352	(20.66)
Verizon - South - Contel - South Carolina	SC	876	632	685	78.20
Verizon - South - Carolina	SC	940	538	6,704	713.19
Qwest - South Dakota	SD	(22,989)	(26,609)	5,278	(22.96)
BellSouth - Tennessee	TN	(325,712)	(333,487)	46,207	(14.19)
Sprint - UTC - Southeast - Tennessee	TN	5,309	3,702	8,263	155.64
Verizon - Southwest - Contel - Texas	TX	2,862	2,193	5,473	191.23
Verizon - Southwest - Texas	TX	16,694	12,354	84,518	506.28
SBC - Southwestern Bell - Texas	TX	138,165	(45,544)	127,851	92.54
Sprint - Centel of Texas	TX	11,996	9,330	3,444	28.71
Sprint - United Telephone Company of Texas	TX	8,588	6,525	10,420	121.33
Qwest - Utah	UT	83,039	53,999	38,512	46.38
Verizon - New England - Vermont	VT	(51,688)	(62,171)	11,583	(22.41)
Verizon - Virginia	VA	(362,646)	(421,862)	118,593	(32.70)
Verizon - South - Contel - Virginia	VA	8,615	6,480	17,151	199.08
Verizon - South - Virginia	VA	170	126	1,424	837.65
Sprint - Centel of Virginia	VA	5,961	4,607	(2,778)	(46.60)
Sprint - UTC - Southeast - Virginia	VA	2,175	1,390	4,087	187.91
Verizon - Northwest - Contel - Washington	WA	2,961	2,266	2,363	79.80
Verizon - Northwest - Washington	WA	28,350	21,771	39,363	138.85
Sprint - United Tel. Co. of the NW - Washington	WA	2,790	2,108	3,767	135.02
Qwest - Washington	WA	472,647	434,759	65,596	13.88
Verizon - West Virginia	WV	(21,831)	(33,164)	21,527	(98.61)
SBC - Ameritech - Wisconsin Bell	WI	(373,861)	(380,982)	65,533	(17.53)
Verizon - North - Wisconsin	WI	690	507	35,490	5,143.48
Qwest - Wyoming	WY	(6,164)	(8,929)	6,154	(99.84)

Customer Response

Publication: Monitoring Report
October 2002

You can help us provide the best possible information to the public by completing this form and returning it to the Industry Analysis Division of the FCC's Common Carrier Bureau.

1. Please check the category that best describes you:

_____ press
_____ current telecommunications carrier
_____ potential telecommunications carrier
_____ business customer evaluating vendors/service options
_____ consultant, law firm, lobbyist
_____ other business customer
_____ academic/student
_____ residential customer
_____ FCC employee
_____ other federal government employee
_____ state or local government employee
_____ Other (please specify)

2. Please rate the report:

	Excellent	Good	Satisfactory	Poor	No opinion
Data accuracy	(_)	(_)	(_)	(_)	(_)
Data presentation	(_)	(_)	(_)	(_)	(_)
Timeliness of data	(_)	(_)	(_)	(_)	(_)
Completeness of data	(_)	(_)	(_)	(_)	(_)
Text clarity	(_)	(_)	(_)	(_)	(_)
Completeness of text	(_)	(_)	(_)	(_)	(_)

3. Overall, how do you rate this report?

Excellent	Good	Satisfactory	Poor	No opinion
(_)	(_)	(_)	(_)	(_)

4. How can this report be improved?

5. May we contact you to discuss possible improvements?
Name:
Telephone #:

To discuss the information in this report contact: Industry Analysis and Technology Division at 202-418-0940		
Fax this response to	or	Mail this response to
202-418-0520		FCC/WCB/IATD 445 12th St. SW Washington, DC 20554