

ANN BAVENDER\*  
JOHN C. BUTCHER\*  
HARRY F. COLE  
ANNE GOODWIN CRUMP  
VINCENT J. CURTIS, JR.  
PAUL J. FELDMAN  
FRANK R. JAZZO  
M. SCOTT JOHNSON\*  
MITCHELL LAZARUS  
STEPHEN T. LOVELADY\*  
SUSAN A. MARSHALL  
HARRY C. MARTIN  
ALISON J. MILLER  
FRANCISCO R. MONTERO  
LEE G. PETRO\*  
RAYMOND J. QUIANZON  
MICHAEL W. RICHARDS\*  
JAMES P. RILEY  
KATHLEEN VICTORY  
HOWARD M. WEISS

\*NOT ADMITTED IN VIRGINIA

FLETCHER, HEALD & HILDRETH, P.L.C.

ATTORNEYS AT LAW  
11th FLOOR, 1300 NORTH 17th STREET  
ARLINGTON, VIRGINIA 22209

OFFICE: (703) 812-0400

FAX: (703) 812-0486

www.fhhlaw.com

RETIRED MEMBERS  
RICHARD HILDRETH  
GEORGE PETRUTSAS  
CONSULTANT FOR INTERNATIONAL AND  
INTERGOVERNMENTAL AFFAIRS  
SHELDON J. KRYS  
U. S. AMBASSADOR (ret.)  
OF COUNSEL  
DONALD J. EVANS  
EDWARD S. O'NEILL\*  
ROBERT M. GURSS\*  
EUGENE M. LAWSON, JR.  
WRITER'S DIRECT

March 18, 2005

Marlene H. Dortch, Esquire  
Secretary  
Federal Communications Commission  
445 12th Street, S.W., Room TW-B204  
Washington, D.C. 20554

Re: Low Power Television Auction No. 81  
MX Group 056

Dear Ms. Dortch:

Transmitted herewith, on behalf of State Board of Education, State of Idaho, are an original and four copies of its "Comments and Request for Removal of MX Group" with regard to the above-referenced proceeding.

Should any questions arise concerning this matter, please communicate with this office.

Very truly yours,



Anne Goodwin Crump  
Counsel for State Board of Education,  
State of Idaho

Enclosures

cc: [auction81@fcc.gov](mailto:auction81@fcc.gov) - By E-Mail ✓

BEFORE THE

**Federal Communications Commission**

WASHINGTON, D.C. 20554

In the Matter of )  
 )  
LOW POWER TELEVISION )  
AUCTION NO. 81 )  
 )  
MX Group No. )  
Lewiston, Idaho )

Directed to: Chief, Media Bureau, and Chief, Wireless Telecommunications Bureau

**COMMENTS AND REQUEST FOR REMOVAL OF MX GROUP FROM AUCTION**

State Board of Education, State of Idaho, by its attorneys, hereby respectfully submits its Comments in response to the Commission's *Public Notice - Low Power Auction No. 81*, DA 05-506, released February 28, 2005, and requests the removal of MX Group 056 from Auction No. 81. With respect thereto, the following is stated:

1. State Board of Education, State of Idaho, which operates noncommercial educational television and television translator stations as Idaho Public Television ("Idaho Public TV"), is the licensee of television translator station K55HZ, Lewiston, Idaho. That station has been granted a displacement construction permit to operate on Channel 51 at Lewiston, Idaho, File No. BPTT-20030620AAO. That application was granted on April 14, 2004, and the grant is now final.

2. MX Group 056, however, consists of three applicants, all of which propose to operate on Channel 51 at Lewiston, Idaho. Those applicants are esi Broadcasting Corporation, File No. BNPTTL-20000824ADR; Charles C. Townsend, BNPTTL-20000830AQJ; and Dean M.

Mosely, BNPTTL- 20000830AHB. As set forth in the attached letter and accompanying map, as well as the attached LPONE Study Results, all of the proposed operations would cause substantial prohibited interference to Idaho Public TV's authorized Lewiston facilities, and all of the proposed facilities are thus excluded by the Idaho Public TV Lewiston permit. The Commission's rules would prohibit grant of any of the applications included in MX Group 056, and none of the proposed facilities could ever be built.

3. Therefore, in order to conserve the resources of the Commission and the parties, it is requested that MX Group 056 be removed from Auction No. 81. It would be an exercise in futility to go forward with auctioning a construction permit which could never be implemented because of the presence of another authorized facility on the same channel in the same community.

Respectfully submitted,

STATE BOARD OF EDUCATION,  
STATE OF IDAHO

By:   
Anne Goodwin Crump

Its Attorneys

FLETCHER, HEALD & HILDRETH, P.L.C.  
1300 North 17th Street  
Eleventh Floor  
Arlington, Virginia 22209  
(703) 812-0400


March 18, 2005

**CERTIFICATE OF SERVICE**

I, Cheryl L. Gunnells, a Secretary with the law firm of Fletcher, Heald & Hildreth PLC, certify that I have this 18th day of March, 2004, caused to be sent by first-class U.S. mail, postage-prepaid as indicated, a copy of the foregoing Comments for Removal of MX Group From Auction to the following:

George L. Lyon, Jr.  
Lukas, Nace, Gutierrez & Sachs, Chtd.  
1111 19<sup>th</sup> Street, N.W., suite 1200  
Washington, D.C. 20036

Steven A. Lancellotta  
Tighe Patton Armstrong Teasdale, PLLC  
1747 Pennsylvania Avenue, N.W., Suite 300  
Washington, D.C. 20006

  
Cheryl L. Gunnells



## IDAHO PUBLIC TELEVISION

1455 North Orchard Street • Boise, Idaho 83706 • Fax: (208) 373-7245 • Phone (208) 373-7220

Public Broadcasting • Educational Services Delivery • Program Production • Video Conferencing • On-line Services

Marlene H. Dortch, Secretary  
Federal Communications Commission  
The Portals  
445 12<sup>th</sup> Street, S.W.  
Washington, D.C. 20554

March 16, 2005

Re: Auction 81, Group MX056


Dear Ms. Dortch:

In the matter of the upcoming LPTV/TV translator Auction number 81, Idaho Public Television presents the following comments regarding group MX056: Currently, Idaho Public Television holds a license for TV translator station K55HZ (file number BLTT-20021121AAR) Lewiston, Idaho. In 2003, Idaho Public Television filed for and was granted a Construction Permit (file number BPTT-20030620AAO) for displacement purposes to change K55HZ's channel to 51.

Idaho Public Television recently was made aware that three other entities, ESI Broadcasting (File number BNPTTL-20000824ADR), Charles C. Townsend III (File number BNPTTL-20000830AQJ) and Dean M. Mosely (File number BNPTTL-20000830AHB) are still being considered eligible for auction purposes on Channel 51 in Lewiston, Idaho. If a construction permit were issued to any of these three entities, their proposed coverage area would directly interfere with Idaho Public Television's granted facility as demonstrated by the attached contour map. Idaho Public Television requests that these three mutually exclusive applications be dismissed and removed from Auction number 81 because they conflict with our previously issued Construction Permit as noted above.

Respectfully submitted,

Idaho Public Television

By:   
Richard J. Van Genderen,  
Director of Technology

Attachments: Contour Map

<http://idahoptv.org>

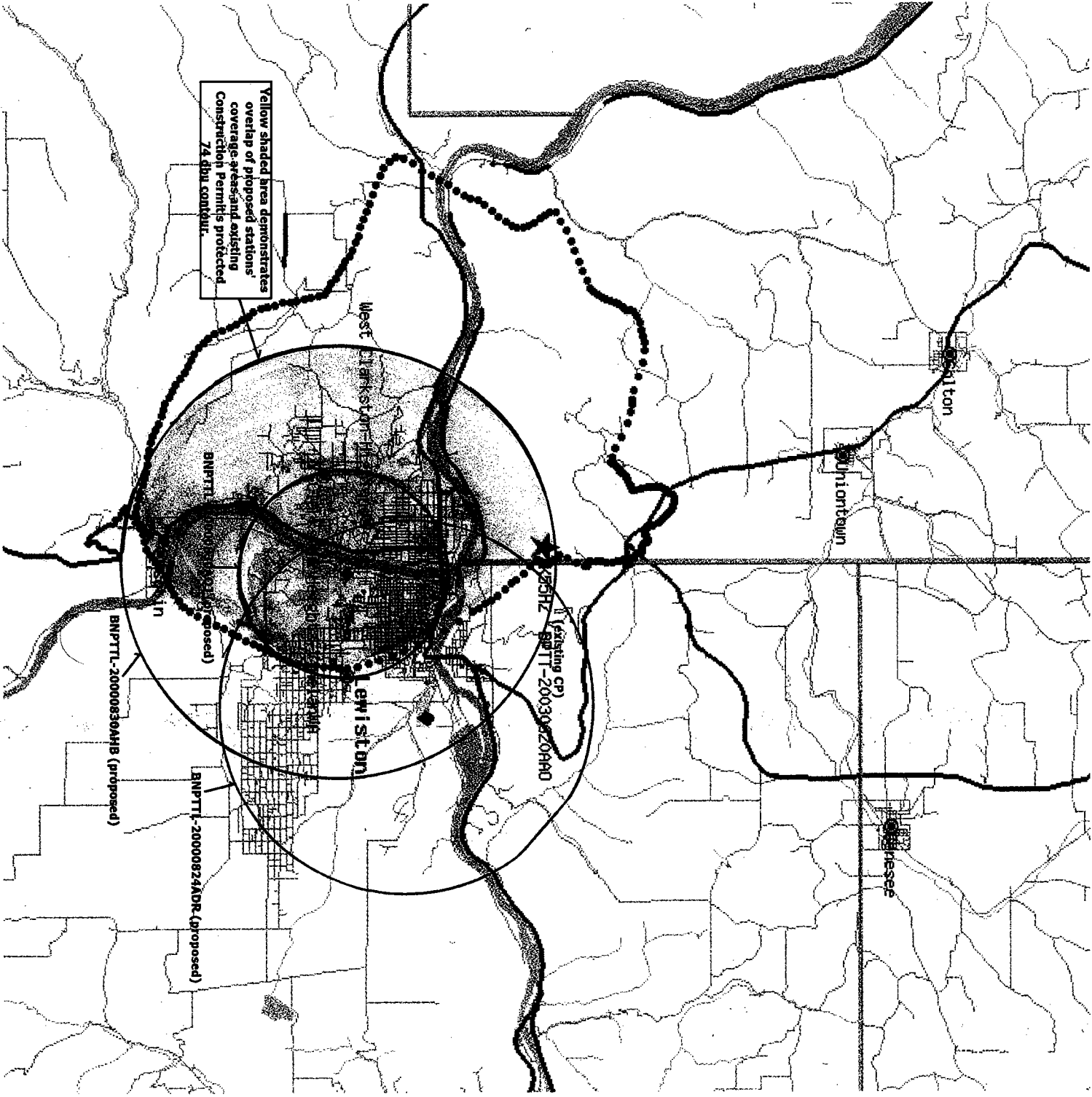
**KAID-4**  
Boise

**KIPT-13**  
Twin Falls

**KISU-10**  
Pocatello

**KUID-12**  
Moscow

**KCDT-26**  
Coeur d'Alene



Yellow shaded area demonstrates overlap of proposed stations' coverage areas and existing Construction Permits protected 74 dbu contour.

BNPPTL-20000830AHS (proposed)

BNPPTL-20000824ADR (proposed)

255MHz (existing CP)  
BNPPTL-20030820AAD

West

East

South

North

# LPONE Study Results

## Application Station Info Studied as Undesired

Channel: 51 TX APP Latitude: 46°, 25', 2" Max HAAT: 78 m Call: NEW  
 Application ID: 535191 Longitude: 116°, 58', 31" ERP: 5 kW OffSet: Z

<u>CALL</u> <u>City, State</u> <u>OWNER</u>	<u>Status</u>	<u>CH</u>	<u>ERP</u> <u>Offset Zone</u>	<u>R/C</u> <u>HAAT</u>	<u>Latitude</u> <u>Longitude</u>	<u>ARN</u> <u>Antenna ID</u> <u>Comments</u>	<u>App ID</u> <u>Facility ID</u>	<u>Sep Dist</u> <u>Req Dist</u> <u>Azimuth</u>	<u>Max. ORM</u> <u>ORM</u> <u>Bearin</u>
K50FX TX MILTON-FREEWATER, OR OREGON PUBLIC BROADCASTING	LIC	50	1.350 kW - 0	1,034.00 n	45° 49' 54.0" 118° 15' 38.	BLTT20010621AAM 30478 Sum of Contours < Sep. Dist.	571432 50556	118.76 km 121.00 km 237.15°	
K52BL TX KALISPELL, MT BLACKTAIL TV TAX DISTRICT	CP	51	1.320 kW N 0	2,069.00 n	48° 0' 40.0" 114° 21' 48.	BPTT20040202AQE 20727 Sum of Contours < Sep. Dist.	1007988 5816	265.61 km 338.00 km 47.11°	
K51AE TX MONITOR, ETC., WA APPLE VALLEY TV ASSOCIATION, INC.	LIC	51	0.234 kW - 0	447.00 m	47° 30' 55.0" 120° 26' 22.	BLTT19780809IA 24543 Sum of Contours < Sep. Dist.	3912 2489	290.53 km 338.00 km 296.17°	
K51DR TX WENATCHEE, WA APPLE VALLEY TV ASSOCIATION, INC.	LIC	51	0.270 kW N 0	1,153.00 n	47° 19' 21.0" 120° 14' 23.	BLTT19940228JE 23501 Sum of Contours < Sep. Dist.	195338 2513	268.47 km 338.00 km 293.26°	
KCBB-LP TX BOISE, ID GARY M. COCOLA FAMILY TRUST, GARY M. COCOLA, TRU	CP	51	150.0 kW - 0	1,815.00 n	43° 44' 23.0" 116° 8' 15.0"	BPTTL20040614AFS 19753 Sum of Contours < Sep. Dist.	998445 31388	304.78 km 338.00 km 167.24°	
KCBB-LP TX BOISE, ID GARY M. COCOLA FAMILY TRUST, GARY M. COCOLA, TRU	LIC	51	150.0 kW - 0	1,800.00 n	43° 44' 23.0" 116° 8' 14.0"	BLTTL20031202ACQ 43922 Sum of Contours < Sep. Dist.	706169 31388	304.79 km 338.00 km 167.24°	
K51BD TX ELLENSBURG, WA KITITITAS COUNTY TV IMPROVEMENT DIST. #1	LIC	51	0.500 kW + 0	995.00 m	46° 53' 24.0" 120° 26' 38.	BLTT19900327JE 20732 Sum of Contours < Sep. Dist.	146386 35002	270.67 km 338.00 km 282.49°	
K51BD TX ELLENSBURG, WA KITITITAS COUNTY TV IMPROVEMENT DIST. #1	CP	51	21.0 kW + 0	1,019.00 n	46° 53' 24.0" 120° 20' 38.	BMJPTT20000831CMJ 39042 Sum of Contours < Sep. Dist.	555454 35002	263.16 km 338.00 km 282.78°	
K51DF TX MILTON, ETC., OR CITIZENS T.V., INC.	LIC	51	1.970 kW N 0	988.00 m	45° 50' 25.0" 118° 17' 10.	BLTT19891114JR 21210 No QRM	135374 11360	119.90 km 338.00 km 238.05°	
NEW TX LEWISTON, ID DEAN M. MOSELY	APP	51	5.000 kW + 0	301.50 m	46° 23' 33.0" 117° 2' 3.0"	BNPTTL20000830AHB 35115 Within Protected Contour	518590 127398	5.30 km 338.00 km 238.69°	
NEW TX MISSOULA, MT BEARTOOTH COMMUNICATIONS COMPANY	APP	51	100.0 kW + 0	2,113.00 n	47° 1' 6.0" 114° 0' 41.0"	BNPTTL20000829AJL 64067 Sum of Contours < Sep. Dist.	684236 127796	236.26 km 338.00 km 72.45°	

<u>CALL</u> <u>City, State</u> <u>OWNER</u>	<u>Status</u>	<u>CH</u>	<u>ERP</u> <u>Offset Zone</u>	<u>R/C</u> <u>HAAT</u>	<u>Latitude</u> <u>Longitude</u>	<u>ARN</u> <u>Antenna ID</u> <u>Comments</u>	<u>App ID</u> <u>Facility ID</u>	<u>Sep Dist</u> <u>Req Dist</u> <u>Azimuth</u>	<u>Max. ORM</u> <u>ORM</u> <u>Bearin</u>
NEW TX LEWISTON, ID CHARLES C. TOWNSEND, III	APP	51	0.250 kW + 0	301.50 m	46° 23' 33.0" 117° 2' 3.0"	BNPTTL20000830AQJ 36100 QRM Exists	526091 128516	5.30 km 338.00 km 238.69°	Caus: 46.53 dB Caus: 271.23°
K51FL TX GARDEN VALLEY, ID STATE BOARD OF EDUCATION (IEPBS)	LIC	51	0.033 kW Z 0	1,563.00 n	44° 1' 48.0" 115° 49' 35."	BLTT19990712JH 23501 Sum of Contours < Sep. Dist.	286989 62393	280.23 km 338.00 km 160.86°	
K55HZ TX LEWISTON, ID STATE BOARD OF EDUCATION (IEPBS)	CP	51	0.362 kW N 0	874.60 m	46° 27' 3.0" 117° 2' 46.0"	BPTT20030620AAO 59885 QRM Exists	658358 62457	6.60 km 338.00 km 304.57°	Caus: 59.44 dB Caus: 255.01°
K55HZ TX LEWISTON, ID STATE BOARD OF EDUCATION (IEPBS)	APP	51	0.362 kW N 0	874.60 m	46° 27' 3.0" 117° 2' 46.0"	BMPTT20041213AAS 68446 Within Protected Contour	1034099 62457	6.60 km 338.00 km 304.57°	Revd: 81.73 dB Revd: 124.52°
K51EH TX THE DALLES, OR MEREDITH CORPORATION	LIC	51	12.0 kW - 0	976.00 m	45° 42' 43.0" 121° 6' 58.0"	BLTTL19931014JG 18179 Sum of Contours < Sep. Dist.	190907 35473	329.85 km 338.00 km 257.71°	
K51EF TX COOLIN, ETC., ID PRIEST LAKE TRANSLATOR DISTRICT	LIC	51	0.109 kW N 0	984.00 m	48° 31' 53.0" 116° 48' 58."	BLTT19930914IB 20741 Sum of Contours < Sep. Dist.	189882 53512	235.36 km 338.00 km 2.85°	
K27HA TX BONNERS FERRY, ID THREE ANGELS BROADCASTING NETWORK, INC.	APP	51	3.000 kW + 0	1,874.00 n	48° 36' 37.0" 116° 15' 24."	BMPTTL20040714AAI 17688 Sum of Contours < Sep. Dist.	1002653 130171	249.76 km 338.00 km 12.22°	



# LPONE Study Results

## Application Station Info Studied as Undesired

Channel: 51 TX APP Latitude: 46°, 23', 33" Max HAAT: 9 m Call: NEW  
 Application ID: 518590 Longitude: 117°, 2', 3" ERP: 5 kW OffSet: +

<u>CALL</u> City, State OWNER	<u>Status</u>	<u>CH</u>	<u>ERP</u> Offset Zone	<u>R/C</u> HAAT	<u>Latitude</u> Longitude	<u>ARN</u> Antenna ID Comments	<u>App ID</u> Facility ID	<u>Sep Dist</u> Req Dist Azimuth	<u>Max. ORM</u> ORM Bearin
K50FX TX MILTON-FREEWATER, OR OREGON PUBLIC BROADCASTING	LIC	50	1.350 kW - 0	1,034.00 n	45° 49' 54.0" 118° 15' 38.	BLTT20010621AAM 30478 Sum of Contours < Sep. Dist.	571432 50556	113.47 km 121.00 km 237.03°	
K51AE TX MONITOR, ETC., WA APPLE VALLEY TV ASSOCIATION, INC.	LIC	51	0.234 kW - 0	447.00 m	47° 30' 55.0" 120° 26' 22.	BLTT19780809IA 24543 Sum of Contours < Sep. Dist.	3912 2489	287.71 km 338.00 km 297.02°	
K51DR TX WENATCHEE, WA APPLE VALLEY TV ASSOCIATION, INC.	LIC	51	0.270 kW N 0	1,153.00 n	47° 19' 21.0" 120° 14' 23.	BLTT19940228JE 23501 Sum of Contours < Sep. Dist.	195338 2513	265.42 km 338.00 km 294.15°	
K52BL TX KALISPELL, MT BLACKTAIL TV TAX DISTRICT	CP	51	1.320 kW N 0	2,069.00 n	48° 0' 40.0" 114° 21' 48.	BPTT20040202AQE 20727 Sum of Contours < Sep. Dist.	1007988 5816	270.81 km 338.00 km 47.29°	
KCBB-LP TX BOISE, ID GARY M. COCOLA FAMILY TRUST, GARY M. COCOLA, TRU	CP	51	150.0 kW - 0	1,815.00 n	43° 44' 23.0" 116° 8' 15.0"	BPTTL20040614AFS 19753 Sum of Contours < Sep. Dist.	998445 31388	303.15 km 338.00 km 166.25°	
KCBB-LP TX BOISE, ID GARY M. COCOLA FAMILY TRUST, GARY M. COCOLA, TRU	LIC	51	150.0 kW - 0	1,800.00 n	43° 44' 23.0" 116° 8' 14.0"	BLTTL20031202ACQ 43922 Sum of Contours < Sep. Dist.	706169 31388	303.15 km 338.00 km 166.25°	
K51BD TX ELLENSBURG, WA KITITAS COUNTY TV IMPROVEMENT DIST. #1	LIC	51	0.500 kW + 0	995.00 m	46° 53' 24.0" 120° 26' 38.	BLTT19900327JE 20732 Sum of Contours < Sep. Dist.	146386 35002	266.86 km 338.00 km 283.23°	
K51BD TX ELLENSBURG, WA KITITAS COUNTY TV IMPROVEMENT DIST. #1	CP	51	21.0 kW + 0	1,019.00 n	46° 53' 24.0" 120° 20' 38.	BMJPTT20000831CMJ 39042 Sum of Contours < Sep. Dist.	555454 35002	259.38 km 338.00 km 283.55°	
K51DF TX MILTON, ETC., OR CITIZENS T.V., INC.	LIC	51	1.970 kW N 0	988.00 m	45° 50' 25.0" 118° 17' 10.	BLTT19891114JR 21210 QRM Exists	135374 11360	114.60 km 338.00 km 237.98°	Caus: 0.66 dB Caus: 243.94°
NEW TX MISSOULA, MT BEARTOOTH COMMUNICATIONS COMPANY	APP	51	100.0 kW + 0	2,113.00 n	47° 1' 6.0" 114° 0' 41.0"	BNPTTL20000829AJL 64067 Sum of Contours < Sep. Dist.	684236 127796	241.41 km 338.00 km 72.10°	Rcvd: 5.37 dB Rcvd: 254.30°
NEW TX LEWISTON, ID CHARLES C. TOWNSEND, III	APP	51	0.250 kW + 0	301.50 m	46° 23' 33.0" 117° 2' 3.0"	BNPTTL20000830AQJ 36100 Within Protected Contour	526091 128516	0.00 km 338.00 km 0.00°	

<u>CALL</u> <u>City, State</u> <u>OWNER</u>	<u>Status</u>	<u>CH</u>	<u>ERP</u> <u>Offset Zone</u>	<u>R/C</u> <u>HAAT</u>	<u>Latitude</u> <u>Longitude</u>	<u>ARN</u> <u>Antenna ID</u> <u>Comments</u>	<u>App ID</u> <u>Facility ID</u>	<u>Sep Dist</u> <u>Req Dist</u> <u>Azimuth</u>	<u>Max. ORM</u> <u>ORM Bearin</u>
K51FL TX GARDEN VALLEY, ID STATE BOARD OF EDUCATION (IEPBS)	LIC	51	0.033 kW Z 0	1,563.00 n	44° 1' 48.0" 115° 49' 35.	BLTT19990712JH 23501 Sum of Contours < Sep. Dist.	286989 62393	279.17 km 338.00 km 159.76°	
K55HZ TX LEWISTON, ID STATE BOARD OF EDUCATION (IEPBS)	CP	51	0.362 kW N 0	874.60 m	46° 27' 3.0" 117° 2' 46.0"	BPTT20030620AAO 59885 Within Protected Contour	658358 62457	6.55 km 338.00 km 351.97°	
K55HZ TX LEWISTON, ID STATE BOARD OF EDUCATION (IEPBS)	APP	51	0.362 kW N 0	874.60 m	46° 27' 3.0" 117° 2' 46.0"	BMPTT20041213AAS 68446 Within Protected Contour	1034099 62457	6.55 km 338.00 km 351.97°	
K51EF TX COOLIN, ETC., ID PRIEST LAKE TRANSLATOR DISTRICT	LIC	51	0.109 kW N 0	984.00 m	48° 31' 53.0" 116° 48' 58.	BLTT19930914IB 20741 Sum of Contours < Sep. Dist.	189882 53512	238.37 km 338.00 km 3.86°	
K51EH TX THE DALLES, OR MEREDITH CORPORATION	LIC	51	12.0 kW - 0	976.00 m	45° 42' 43.0" 121° 6' 58.0"	BLTTL19931014JG 18179 Sum of Contours < Sep. Dist.	190907 35473	324.84 km 338.00 km 257.97°	
K27HA TX BONNERS FERRY, ID THREE ANGELS BROADCASTING NETWORK, INC.	APP	51	3.000 kW + 0	1,874.00 n	48° 36' 37.0" 116° 15' 24.	BMPTTL20040714AAI 17688 Sum of Contours < Sep. Dist.	1002653 130171	253.44 km 338.00 km 13.04°	
NEW TX LEWISTON, ID esi BROADCASTING CORPORATION	APP	51	5.000 kW Z 0	346.00 m	46° 25' 2.0" 116° 58' 31.	BNPTTL20000824ADR 16352 Within Protected Contour	535191 130191	5.30 km 338.00 km 58.65°	

# LPONE Study Results

## Application Station Info Studied as Undesired

Channel: 51 TX APP Latitude: 46°, 23', 33" Max HAAT: 9 m Call: NEW  
 Application ID: 526091 Longitude: 117°, 2', 3" ERP: 0.25 kW OffSet: +

<u>CALL</u> <u>City, State</u> <u>OWNER</u>	<u>Status</u>	<u>CH</u>	<u>ERP</u> <u>Offset Zone</u>	<u>R/C</u> <u>HAAT</u>	<u>Latitude</u> <u>Longitude</u>	<u>ARN</u> <u>Antenna ID</u> <u>Comments</u>	<u>App ID</u> <u>Facility ID</u>	<u>Sep Dist</u> <u>Req Dist</u> <u>Azimuth</u>	<u>Max. ORM</u> <u>ORM Bearin</u>
K50FX MILTON-FREEWATER, OR OREGON PUBLIC BROADCASTING	TX	LIC 50	1.350 kW - 0	1,034.00 n	45° 49' 54.0" 118° 15' 38.	BLTT20010621AAM 30478 Sum of Contours < Sep. Dist.	571432 50556	113.47 km 121.00 km 237.03°	
K51AE MONITOR, ETC., WA APPLE VALLEY TV ASSOCIATION, INC.	TX	LIC 51	0.234 kW - 0	447.00 m	47° 30' 55.0" 120° 26' 22.	BLTT19780809IA 24543 Sum of Contours < Sep. Dist.	3912 2489	287.71 km 338.00 km 297.02°	
K51DR WENATCHEE, WA APPLE VALLEY TV ASSOCIATION, INC.	TX	LIC 51	0.270 kW N 0	1,153.00 n	47° 19' 21.0" 120° 14' 23.	BLTT19940228JE 23501 Sum of Contours < Sep. Dist.	195338 2513	265.42 km 338.00 km 294.15°	
K52BL KALISPELL, MT BLACKTAIL TV TAX DISTRICT	TX	CP 51	1.320 kW N 0	2,069.00 n	48° 0' 40.0" 114° 21' 48.	BPTT20040202AQE 20727 Sum of Contours < Sep. Dist.	1007988 5816	270.81 km 338.00 km 47.29°	
KCBB-LP BOISE, ID GARY M. COCOLA FAMILY TRUST, GARY M. COCOLA, TRU	TX	CP 51	150.0 kW - 0	1,815.00 n	43° 44' 23.0" 116° 8' 15.0"	BPTTL20040614AFS 19753 Sum of Contours < Sep. Dist.	998445 31388	303.15 km 338.00 km 166.25°	
KCBB-LP BOISE, ID GARY M. COCOLA FAMILY TRUST, GARY M. COCOLA, TRU	TX	LIC 51	150.0 kW - 0	1,800.00 n	43° 44' 23.0" 116° 8' 14.0"	BLTTL20031202ACQ 43922 Sum of Contours < Sep. Dist.	706169 31388	303.15 km 338.00 km 166.25°	
K51BD ELLENSBURG, WA KITTITAS COUNTY TV IMPROVEMENT DIST. #1	TX	LIC 51	0.500 kW + 0	995.00 m	46° 53' 24.0" 120° 26' 38.	BLTT19900327JE 20732 Sum of Contours < Sep. Dist.	146386 35002	266.86 km 338.00 km 283.23°	
K51BD ELLENSBURG, WA KITTITAS COUNTY TV IMPROVEMENT DIST. #1	TX	CP 51	21.0 kW + 0	1,019.00 n	46° 53' 24.0" 120° 20' 38.	BMJPTT20000831CMJ 39042 Sum of Contours < Sep. Dist.	555454 35002	259.38 km 338.00 km 283.55°	
K51DF MILTON, ETC., OR CITIZENS T.V., INC.	TX	LIC 51	1.970 kW N 0	988.00 m	45° 50' 25.0" 118° 17' 10.	BLTT19891114JR 21210 Sum of Contours < Sep. Dist.	135374 11360	114.60 km 338.00 km 237.98°	
NEW LEWISTON, ID DEAN M. MOSELY	TX	APP 51	5.000 kW + 0	301.50 m	46° 23' 33.0" 117° 2' 3.0"	BNPTTL20000830AHB 35115 Within Protected Contour	518590 127398	0.00 km 338.00 km 0.00°	
NEW MISSOULA, MT BEARTOOTH COMMUNICATIONS COMPANY	TX	APP 51	100.0 kW + 0	2,113.00 n	47° 1' 6.0" 114° 0' 41.0"	BNPTTL20000829AJL 64067 Sum of Contours < Sep. Dist.	684236 127796	241.41 km 338.00 km 72.10°	Rcvd: 4.77 dB Rcvd: 254.30°

<u>CALL</u> <u>City, State</u> <u>OWNER</u>	<u>Status</u>	<u>CH</u>	<u>ERP</u> <u>Offset Zone</u>	<u>R/C</u> <u>HAAT</u>	<u>Latitude</u> <u>Longitude</u>	<u>ARN</u> <u>Antenna ID</u> <u>Comments</u>	<u>App ID</u> <u>Facility ID</u>	<u>Sep. Dist</u> <u>Req. Dist</u> <u>Azimuth</u>	<u>Max. ORM</u> <u>ORM Bearin</u>
K51FL TX GARDEN VALLEY, ID STATE BOARD OF EDUCATION (IEPBS)	LIC	51	0.033 kW Z 0	1,563.00 n	44° 1' 48.0" 115° 49' 35.	BLTT19990712JH 23501 Sum of Contours < Sep. Dist.	286989 62393	279.17 km 338.00 km 159.76°	
K55HZ TX LEWISTON, ID STATE BOARD OF EDUCATION (IEPBS)	CP	51	0.362 kW N 0	874.60 m	46° 27' 3.0" 117° 2' 46.0"	BPTT20030620AAO 59885 Within Protected Contour	658358 62457	6.55 km 338.00 km 351.97°	
K55HZ TX LEWISTON, ID STATE BOARD OF EDUCATION (IEPBS)	APP	51	0.362 kW N 0	874.60 m	46° 27' 3.0" 117° 2' 46.0"	BMPTT20041213AAS 68446 Within Protected Contour	1034099 62457	6.55 km 338.00 km 351.97°	Revd: 62.10 dB Revd: 171.96°
K51EF TX COOLIN, ETC., ID PRIEST LAKE TRANSLATOR DISTRICT	LIC	51	0.109 kW N 0	984.00 m	48° 31' 53.0" 116° 48' 58.	BLTT19930914IB 20741 Sum of Contours < Sep. Dist.	189882 53512	238.37 km 338.00 km 3.86°	
K51EH TX THE DALLES, OR MEREDITH CORPORATION	LIC	51	12.0 kW - 0	976.00 m	45° 42' 43.0" 121° 6' 58.0"	BLTTL19931014JG 18179 Sum of Contours < Sep. Dist.	190907 35473	324.84 km 338.00 km 257.97°	
K27HA TX BONNERS FERRY, ID THREE ANGELS BROADCASTING NETWORK, INC.	APP	51	3.000 kW + 0	1,874.00 n	48° 36' 37.0" 116° 15' 24.	BMPTTL20040714AAI 17688 Sum of Contours < Sep. Dist.	1002653 130171	253.44 km 338.00 km 13.04°	
NEW TX LEWISTON, ID esi BROADCASTING CORPORATION	APP	51	5.000 kW Z 0	346.00 m	46° 25' 2.0" 116° 58' 31.	BNPTTL20000824ADR 16352 Within Protected Contour	535191 130191	5.30 km 338.00 km 58.65°	Revd: 49.66 dB Revd: 271.23°