NEWS

News media Information 202 / 418-0500
TTY 202 / 418-2555
Fax-On-Demand 202 / 418-2830
Internet: http://www.fcc.gov
ftp.fcc.gov

Federal Communications Commission
445 12th Street, S.W.
Washington, D. C. 20554

This is an unofficial announcement of Commission action. Release of the full text of a Commission order constitutes official action. See MCI v. FCC. 515 F 2d 385 (D.C. Circ 1974).

FOR IMMEDIATE RELEASE:
December 22, 2003

NEWS MEDIA CONTACT:
Michael Balmoris 202-418-0253
Email: michael.balmoris@fcc.gov

FEDERAL-STATE JOINT BOARD STAFF RELEASES MONITORING REPORT

Comprehensive Report Tracks Trends Related to Universal Service

Washington, D.C. – The staff of the Federal-State Joint Board on universal service has released its most recent Monitoring Report on Universal Service. This report reflects information on the telephone industry filed with the Federal Communications Commission (FCC) through May 2003.

The report released today addresses the various universal service support mechanisms, which amounted to over $5 billion in 2002. In 2002, disbursements among the four categories of universal service mechanisms were: 57.1% for high-cost support; 29.7% for schools and libraries support; 12.9% for low-income support; and 0.3% for rural health care support. The report presents data in eleven categories:

1) **Industry Revenues and Contributions** – Total industry revenues for telecommunications services provided to end users in 2002 were about $232 billion, compared to about $236 billion in 2001. Revenues for fixed local service providers increased slightly to $90 billion from $88 billion, while for wireless service providers they increased to $77 billion from $69 billion, and for toll service providers they decreased to $65 billion from $79 billion.

2) **Low-Income Support** – Total low-income support increased from about $590 million in 2001 to about $673 million in 2002.

3) **High-Cost Support** – In 2002, total high-cost support amounted to nearly $3.0 billion, an increase from nearly $2.6 billion in 2001. This increase is primarily due to the implementation of the new interstate common line support mechanism, which began in July 2002.

4) **Schools and Libraries Support** – Schools and libraries are making substantial use of their available support, with disbursements remaining at about $1.6 billion and commitments remaining at about $2.2 billion for the latest school years.

5) **Rural Health Care Support** – The demand for rural health care support has remained at a modest level, with disbursements of about $16.5 million for the fourth year of the program (July 2001 - June 2002), up from $10.3 million in the prior year.

6) **Subscribership and Penetration** – The percentage of households subscribing to telephone service reached an all-time high average of 95.5% in 2002.

7) **Rates and Price Indices** – The price index of overall telephone rates increased 0.43% in 2001 (compared to the general rate of inflation of 1.6% for all goods and services).

8) **Network Usage and Growth** – Total telephone usage remained relatively stable in 2001. In 2001 there were nearly 5 trillion minutes of use, similar to the previous year.

9) **Quality of Service** – The data show noticeable differences in the quality of service among carriers. For example, complaints per million residential access lines in 2002 varied from 20 to 324.

10) **Infrastructure** –Fiber digital carrier terminations continued to exhibit growth (working channels grew from nearly 74 million in 2001 to nearly 79 million in 2002).

11) **Revenues, Expenses and Investment** – For the larger local exchange carriers in 2002, 42% percent of net income was interstate, 30% of revenues was interstate, and 28% of expenses was interstate.

A monitoring program was established in the mid-1980's, at the recommendation of the Separations Joint Board, to track trends related to universal service and related matters. Since then, Joint Board staffs have prepared Monitoring Reports at least once a year -- a compendium of hundreds of pages of statistical data on subscribership and penetration, loop costs, separations factors, universal service fund payments, etc. The report is unique in that it is the only document that includes information on every incumbent local telephone company in the nation. In 1998 the publication of this report was moved from the Separations Joint Board staff to the Universal Service Joint Board staff. This is the sixth Monitoring Report from the Universal Service Joint Board staff.

The full text of this document is available for public inspection and copying during regular business hours at the FCC Reference Information Center, Portals II, 445 12th Street, SW, Room CY-A257, Washington, DC 20554. This document may also be purchased from the Commission's duplicating contractor, Qualex International, Portals II, 445 12th Street, SW, Room CY-B402, Washington, DC 20554, telephone 202-863-2893, facsimile 202-863-2898, or via e-mail at <qualexint@aol.com>. The report may also be downloaded from the **FCC-State Link** Internet site, which can be reached at <www.fcc.gov/wcb/iatd/stats.html>. It is available in both page image (.pdf) format and in a compressed (.zip) format, which, when unzipped yields text and spreadsheet files.

-FCC-

Wireline Competition Bureau contact: Alexander Belinfante at (202) 418-0944; TTY (202) 418-0484.

CC Docket No. 98-202

UNIVERSAL SERVICE

MONITORING REPORT

CC DOCKET NO. 98-202

2003

(Data Received Through May 2003)

Prepared by Federal and State Staff for the

Federal-State Joint Board on Universal Service in

CC Docket No. 96-45

This report is available for reference in the FCC's Reference Information Center, Courtyard Level, 445 12th Street SW, Washington, DC 20554. Call Qualex International at (202) 863-2893 to purchase a copy. The report can also be downloaded from the **FCC-State Link** Internet site at <www.fcc.gov/wcb/iatd/stats.html>. It is available in print image (pdf) files and compressed (zip) files in word processor (MS Word) and spreadsheet (MS Excel or Lotus 123 .wk4) formats.

Table of Contents

Index of Tables and Charts ..... 2 to 5

Introduction and Summary ..... 6 to 8

Service List ..... 9 to 13

1. Industry Revenues and Contributions ..... 1-1 to 1-53
2. Low-Income Support ..... 2-1 to 2-81
3. High-Cost Support ..... 3-1 to 3-316
4. Schools and Libraries Support ..... 4-1 to 4-15
5. Rural Health Care Support ..... 5-1 to 5-12
6. Subscribership and Penetration ..... 6-1 to 6-79
7. Rates and Price Indices ..... 7-1 to 7-28
8. Network Usage and Growth ..... 8-1 to 8-57
9. Quality of Service ..... 9-1 to 9-9
10. Infrastructure ..... 10-1 to 10-20
11. Revenues, Expenses and Investment..... 11-1 to 11-28

Index of Tables and Charts

Access Charges - Interstate - Per Line ..... Table 7.12
Access Charges - Interstate - Per Line - by Carrier ..... Table 7.14
Access Charges - Interstate - Per Minute ..... Table 7.13
Access Charges - Interstate - Per Minute - by Carrier ..... Table 7.15
Carrier Telecommunications Revenues by Type of Service ..... Table 1.9
Changes in Local Exchange Carriers ..... Table 3.37
Consumer Price Indices - Levels ..... Chart 7.1
Consumer Price Indices - Annual Changes ..... Chart 7.2
Consumer Price Indices - Annual Changes - Telephone Components ..... Chart 7.3
Consumer Price Indices - Average Annual Rates of Change ..... Table 7.1
Consumer Price Indices - Monthly ..... Table 7.4
Contribution Base Revenues by Program ..... Table 1.4
Customer Perception Surveys - Percentage of Customers Dissatisfied ..... Table 9.4
Customer Perception Surveys - Sample Sizes ..... Table 9.5
Expenses and Taxes ..... Table 11.2
Expenses - Total Operating ..... Table 11.9
Factors - Interstate DEM - Unweighted ..... Table 8.11
Factors - Interstate DEM - Weighted ..... Table 8.12
General Information ..... Table 1.17
High-Cost Loop Fund Formulas ..... Table 3.2
High-Cost Loop Support - 2001 Data - by Jurisdiction ..... Table 3.17
High-Cost Loop Support - 2001 Data - by Study Area ..... Table 3.31
High-Cost Loop Support Payment History ..... Table 3.3
High-Cost Loop Support Payment Projections by Jurisdiction ..... Table 3.8
High-Cost Loop Support Payment Projections by Study Area ..... Table 3.23
High-Cost Loop Support Payments by Jurisdiction ..... Table 3.22
High-Cost Loop Support Payments by Study Area ..... Table 3.37
High-Cost Loop Support - Percentage Changes - by Jurisdiction ..... Table 3.18
High-Cost Loop Support - Percentage Changes - by Study Area ..... Table 3.32
High-Cost Model Support Payment Projections by Jurisdiction ..... Table 3.10
High-Cost Programs Fund Size Projections and Actuals ..... Table 3.1
High-Cost Support - Non-Rural by Study Area ..... Table 3.25
High-Cost Support Payment Projections - Total by Jurisdiction ..... Table 3.15
High-Cost Support Payment Projections - Total by Study Area ..... Table 3.30
High-Cost Support Mechanisms – Payments per Loop by State ..... Table 3.16
Income - Net ..... Table 11.5
Information for Allocating CLEC Revenues ..... Table 1.19
Information for Allocating Incumbent Local Exchange Revenues ..... Table 1.18
Information for Allocating Interstate Access Revenues ..... Table 1.22
Information for Allocating Interstate Toll Revenues ..... Table 1.26
Information for Allocating Intrastate Access Revenues ..... Table 1.23
Information for Allocating LEC Intrastate Toll Revenues ..... Table 1.24
Information for Allocating Mobile Wireless Revenues ..... Table 1.20
Information for Allocating Non-LEC Intrastate Toll Revenues ..... Table 1.25
Information for Allocating SLC Revenues ..... Table 1.21
Installation, Maintenance, and Customer Complaints ..... Table 9.1
Interstate Access Support Payment Projections by Jurisdiction ..... Table 3.12

Index of Tables and Charts

Interstate Access Support Payment Projections by Study Area .....Table 3.27
Interstate Common Line Support Payment Projections by Jurisdiction .....Table 3.13
Interstate Common Line Support Payment Projections by Study Area .....Table 3.28
Investment - Average Net .....Table 11.6
Investment - Gross .....Table 11.3
Investment - Other .....Table 11.13
Investment Reserves .....Table 11.4
Lifeline Assistance - Payments - by State .....Table 2.7
Lifeline Assistance - Payments - by Study Area .....Table 2.8
Lifeline Assistance - Subscribers - by State .....Table 2.5
Lifeline Assistance - Subscribers - Tribal and Non-Tribal - by State .....Table 2.6
Lifeline Monthly Support - by State .....Table 2.1
Lines - Total .....Table 8.4
Line Usage per Day .....Table 8.5
LinkUp Assistance - Beneficiaries - by State .....Table 2.9
LinkUp Assistance - Beneficiaries - Tribal and Non-Tribal - by State .....Table 2.10
LinkUp Assistance - Payments - by State .....Table 2.11
LinkUp Assistance - Payments - by Study Area .....Table 2.12
Local Switching Support - Payment History .....Table 3.7
Local Switching Support Payment Projections by Jurisdiction .....Table 3.14
Local Switching Support Payment Projections by Study Area .....Table 3.29
Long-Term Support - Payment History .....Table 3.6
Long-Term Support Payment Projections by Jurisdiction .....Table 3.11
Long-Term Support Payment Projections by Study Area .....Table 3.26
Loops - by Jurisdiction .....Table 3.20
Loops - by Study Area .....Table 3.34
Low-Income Program Dollars by Study Area .....Table 2.3
Low-Income Programs Fund Sizes and Projections .....Table 2.4
Low-Income Support Payments by State .....Table 2.2
Low-Income Support Payments per Loop by State .....Table 2.13
Minutes - Dial Equipment - Interstate .....Table 8.9
Minutes - Dial Equipment - Local .....Table 8.7
Minutes - Dial Equipment - State Toll .....Table 8.8
Minutes - Dial Equipment - Summary .....Table 8.3
Minutes - Dial Equipment - Total .....Table 8.10
Minutes of Use - Interstate Access - by Study Area .....Table 8.6
Minutes of Use - Interstate Access - by Tier .....Table 8.1
Minutes of Use - Interstate Access - Total .....Table 8.2
Minutes of Use - Interstate Access - Total - Chart .....Chart 8.1
Non-Operating Items - Total .....Table 11.10
Other Operating Income or Losses .....Table 11.8
Penetration - Households .....Chart 6.1
Penetration - Individual Adults .....Chart 6.8
Penetration by Household Size .....Table 6.8
Penetration by Household Size - Critical Values .....Table 6.14
Penetration by Household Size - Chart .....Chart 6.5
Penetration by Householder's Age .....Table 6.9

Index of Tables and Charts

Penetration by Householder's Age - Critical Values .....Table 6.15
Penetration by Householder's Age - Chart .....Chart 6.6
Penetration by Income .....Table 6.7
Penetration by Income - Chart .....Chart 6.4
Penetration by Income - Adjusted for Inflation .....Chart 6.9
Penetration by Income by State - Adjusted for Inflation .....Table 6.11
Penetration by Income by State - Sample Sizes .....Table 6.17
Penetration by Income - Critical Values .....Table 6.13
Penetration by Labor Force Status .....Table 6.10
Penetration by Labor Force Status - Critical Values .....Table 6.16
Penetration by Labor Force Status - Chart .....Chart 6.7
Penetration by Lifeline Assistance Level .....Table 6.4
Penetration by Lifeline Assistance Status .....Table 6.3
Penetration by State .....Table 6.6
Penetration by State - Changes .....Table 6.2
Penetration by State - Changes - Map .....Chart 6.3
Penetration by State - Comparison by Level of Lifeline Assistance .....Table 6.5
Penetration by State - Critical Values .....Table 6.12
Penetration by State - Map .....Chart 6.2
Plant In-Service - Total .....Table 11.12
Pool - NECA - Common Line .....Table 3.4
Pool - NECA - Traffic Sensitive .....Table 3.5
Price Indices - Annual Changes .....Table 7.2
Price Indices - Local and Toll Services - Annual Changes .....Table 7.3
Producer Price Indices .....Table 7.5
Rates - Interstate Toll - Residential .....Table 7.10
Rates - Local Business - Key System .....Table 7.8
Rates - Local Business - PBX .....Table 7.9
Rates - Local Business - Single Line .....Table 7.7
Rates - Local Residential .....Table 7.6
Revenue per Minute - Average.....Table 7.11
Revenues and Other Operating Items .....Table 11.1
Revenues by Type of Carrier .....Table 1.8
Revenues from Telecommunications Service Provided for Resale .....Table 1.5
Revenues from Telecommunications Service Provided to End Users .....Table 1.6
Revenues - Total .....Table 1.7
Revenues - Total Operating .....Table 11.7
Rural Health Care - Disbursements per Person by State .....Table 5.3
Rural Health Care Funding Commitments by State .....Table 5.1
Rural Health Care - Service Speeds Acquired .....Table 5.2
Safety Net Additive Support Payment Projections by Jurisdiction .....Table 3.9
Safety Net Additive Support Payment Projections by Study Area .....Table 3.24
Schools and Libraries Commitments & Disbursements by State & Applicant Type Table 4.1
Schools and Libraries Commitments & Disbursements by State & Service Type ...Table 4.2
Schools and Libraries Commitments per Student .....Table 4.4
Schools and Libraries Disbursements by Service Provider Type .....Table 4.3
Schools and Libraries Disbursements per Student .....Table 4.5

Index of Tables and Charts

State Code Reference ….....Table 8.13
Subscribership on American Indian Reservations and Trust Land: Federal …….…Table 2.14
Subscribership - Household - United States .....…… Table 6.1
Switch Downtime and Trunk Blocking .....…..... Table 9.2
Switch Downtime Causes .....……..... Table 9.3
Switching Systems .....……..... Table 10.1
Taxes …….....……..... Table 11.11
Telecommunications Industry Revenues by Service …..……..... Table 1.2
Telecommunications Industry Revenues - Total ……..……..... Table 1.1
Telecommunications Revenues by Type of Carrier ……..……..... Table 1.3
Telecommunications Revenues - Interstate …..……..... Table 1.16
Telecommunications Revenues - Intrastate …..……..... Table 1.15
Telecommunications Revenues - Total - by State …..……..... Table 1.13
Telecommunications Revenues - 2001…….. …..……..... Table 1.14
Transmission Systems .....……..... Table 10.2
Universal Service Program Requirements and Fund Factors .....…… Table 1.10
Universal Service Support - Distribution of Disbursements …… Chart 1.1
Universal Service Support Mechanisms ……... Table 1.11
Universal Service Support Mechanisms - by State …… Table 1.12
Unseparated Non-Trafffic Sensitive Revenue Requirement - by Jurisdiction …… Table 3.19
Unseparated Non-Trafffic Sensitive Revenue Requirement - by Study Area …..… Table 3.33
Unseparated NTS Revenue Requirement per Loop - by Jurisdiction ……..… Table 3.21
Unseparated NTS Revenue Requirement per Loop - by Study Area ……..… Table 3.35

Universal Service Monitoring Report
CC Docket No. 98-202
2003

Introduction and Summary

This is the seventh report in a series of reports prepared by federal and state staff members for the Federal-State Joint Board on Universal Service in CC Docket No. 96-45 (Universal Service Joint Board).[1] This report is based on information available to us as of May 2003.[2] These reports contain information designed to monitor the impact of various universal service support mechanisms, and the methods used to finance them. These mechanisms were adopted by the Federal Communications Commission (Commission), based on recommendations from the Universal Service Joint Board. These reports are part of a monitoring program created by the Commission in 1997 to replace a similar program in CC Docket No. 87-339 that resulted in a series of nineteen *Monitoring Reports*.[3] The current program incorporates most of the information that was collected under the previous program, and also new materials from the reports of the administrator of the universal service support mechanisms, the Universal Service Administrative Company (USAC). To enhance our monitoring ability, we have created an open docket,[4] which allows data, materials, comments, and studies to be submitted by any interested party at any time.

The monitoring program has proven to be valuable, not only as a report on the effects of the Commission's regulatory policies, but also as a complete census of all incumbent local exchange carriers. Because smaller carriers generally are exempt from most Commission reporting requirements, the *Monitoring Report* incorporates data from several sources, including the National Exchange Carrier Association (NECA) and USAC. USAC collects information from all eligible carriers to administer the universal service support mechanisms. NECA, at the direction of the Commission, collects information in order to administer the access charge pools and also provides information to USAC that is utilized in administering the Universal Service Fund. The *Monitoring Report*, therefore, contains the only available comprehensive data on all incumbent local exchange carriers, containing data on such matters as the number of telephone lines, calling volumes, and certain types of costs.

This report presents data for the eleven subject categories selected for monitoring. The first section provides information on the contributions to the universal service support mechanisms and industry revenues, on which those contributions are based. The next four sections provide information on the various support mechanisms: low-income support; high-cost support; schools

---

1 The last report was released on October 9, 2002. *Universal Service Monitoring Report,* CC Docket No. 98-202, October 2002 (Data Received Through April 2002), prepared by the Federal and State Staff for the Federal-State Joint Board on Universal Service in CC Docket No. 96-45.

2 In some sections, data received in June have been included.

3 *Federal-State Joint Board on Universal Service*, CC Docket No. 96-45, *Report and Order*, FCC 97-157, para. 869 (released May 8, 1997).

4 CC Docket No. 98-202.

and libraries support; and rural health care support. The remaining six sections provide information on matters that might be affected by the support mechanisms: subscribership and penetration; rates and price indices; network usage and growth; quality of service; infrastructure; and revenues, expenses, and investment. The *Monitoring Report* is now published once a year.

The following are highlights of some of the material in this report. Section 1 provides an update on industry revenues and the universal service program requirements and contribution factors. Section 2 includes the latest data on the Lifeline and LinkUp America programs. Section 3 includes the most recent projected payments for all of the high-cost support mechanisms, based on the quarterly reports from USAC. It also includes information from the latest filing by NECA for the high-cost loop fund. Section 4 includes updated data on the schools and libraries support mechanism. Section 5 includes updated data on the rural health care support mechanism. Section 6 includes the most recent Census data on subscribership from the Current Population Survey. It also includes data on telephone penetration by income by state and a discussion of the impact of Lifeline programs on penetration. Section 7 includes updated Consumer Price Index and Producer Price Index data and other updated rate information. Section 8 includes the latest NECA data on access minutes, dial equipment minutes, and separations factors. Section 9 includes updated data on the quality of service from the Commission's Automated Reporting Management Information System (ARMIS) reports. Section 10 includes updated data on infrastructure from the ARMIS reports. Section 11 includes the latest information on revenues, expenses, and investment from the ARMIS reports.

This entire report is available electronically through the **FCC-State Link** Internet site, which can be reached at <www.fcc.gov/wcb/iatd/stats.html>. It is available in both page image (.pdf) format and in a compressed (.zip) format, which, when unzipped yields word processing and spreadsheet files. In addition, information received well in advance of the next *Monitoring Report* will be made available on an interim basis in separate staff reports or in raw data files (such as most NECA filings used in the *Monitoring Report*) on the **FCC-State Link** Internet site. In addition, the ARMIS data are available on the ARMIS Internet site, which can be reached at <www.fcc.gov/wcb/armis/db/>.

For ease of public reference, parties submitting materials for this docket should provide a duplicate copy to the FCC's Reference Information Center,[5] where copies of all materials filed in the docket are available for public reference.

This report has been prepared by the federal staff listed below and reviewed by the state staff listed below. These staff members can be contacted for further information:

General Information:	Alex Belinfante (Federal) (202) 418-0944 Alan Feldman (Federal) (202) 418-0943
Industry Revenues and Contributions:	Jim Lande (Federal) (202) 418-0948 Jim Eisner (Federal) (202) 418-7302 Craig Stroup (Federal) (202) 418-0989 Greg Fogleman (Florida) (850) 413-6574 Jeff Pursley (Nebraska) (402) 471-3101

5 Courtyard Level, 445 12th Street SW, Washington, DC 20554.

Low-Income Support:	Larry Povich (Federal) (202) 418-0953 Suzanne Mendez (Federal) (202) 418-0941 Philip McClelland (Pennsylvania) (717) 783-5048 Charles Bolle (Nevada) (775) 687-6070
High-Cost Support:	Alex Belinfante (Federal) (202) 418-0944 Jim Eisner (Federal) (202) 418-7302 Carl Johnson (New York) (518) 486-2832 Michael Lee (Montana) (406) 444-6185 Joel Shifman (Maine) (207) 287-1381
Schools and Libraries Support:	Craig Stroup (Federal) (202) 418-0989 Jennifer Gilmore (Indiana) (317) 232-2785 Peter Pescosolido (Connecticut) (860) 827-2616
Rural Health Care Support:	Craig Stroup (Federal) (202) 418-0989 Peter Bluhm (Vermont) (802) 828-2358
Subscribership and Penetration:	Alex Belinfante (Federal) (202) 418-0944 Earl Poucher (Florida) (850) 487-8242
Rates and Price Indices:	Paul Zimmerman (Federal) (202) 418-7285 Joel Shifman (Maine) (207) 287-1381 David Dowds (Florida) (850) 413-6542
Network Usage and Growth:	Paul Zimmerman (Federal) (202) 418-7285 Mary Newmeyer (Alabama) (334) 242-2968
Quality of Service:	Jonathan Kraushaar (Federal) (202) 418-0947 Earl Poucher (Florida) (850) 487-8242 Larry Stevens (Iowa) (515) 281-4725 Brad Ramsay (NARUC) (202) 898-2207
Infrastructure:	Jonathan Kraushaar (Federal) (202) 418-0947 Lori Kenyon (Alaska) (907) 263-2123
Revenues, Expenses, and Investment:	Katie Rangos (Federal) (202) 418-0954 Barbara Meisenheimer (Missouri) (573) 751-5567

SERVICE LIST

All items filed in CC Docket No. 98-202 must be filed with the Secretary, Federal Communications Commission, 445 12th Street, SW, Room TW-B204, Washington, D.C. 20554, and the following Commissioners and staff members (e-mail addresses of staff members follow their mailing addresses):

DOCKET NO. 96-45 JOINT BOARD MEMBERS

Commissioner Kathleen Q. Abernathy
Federal Communications Commission
445 12th Street SW, Room 8-B115
Washington, DC 20554

Commissioner Jonathan S. Adelstein
Federal Communications Commission
445 12th Street SW, Room 8-C302
Washington, DC 20554

Commissioner Kevin J. Martin
Federal Communications Commission
445 12th Street SW, Room 8-A204
Washington, DC 20554

Chair G. Nannette Thompson
Regulatory Commission of Alaska
701 West 8th Ave., Suite 300
Anchorage, AK 99501-3469

Commissioner Bob Rowe
Montana Public Service Commission
1701 Prospect Ave.
P. O. Box 202601
Helena, MT 59620-2601

Honorable Billy Jack Gregg
West Virginia Consumer Advocate
723 Kanawha Boulevard, East
7th Floor, Union Building
Charleston, WV 25301

Commissioner Lila A. Jaber
Florida Public Service Commission
2540 Shumard Oak Boulevard
Tallahassee, FL 32399-0850

Commissioner Thomas J. Dunleavy
New York Public Service Commission
One Penn Plaza, 8th Floor
New York, NY 10119

DOCKET NO. 96-45 FEDERAL-STATE JOINT BOARD STAFF

Greg Fogleman
Florida Public Service Commission
2540 Shumard Oak Boulevard
Tallahassee, FL 32399-0850
gfoglema@psc.state.fl.us

Earl Poucher
Florida Office of the Public Counsel
111 West Madison, Room 812
Tallahassee, FL 32399-1400
poucher.earl@leg.state.fl.us

Carl Johnson
New York Public Service Commission
3 Empire State Plaza
Albany, NY 12223-1350
caj@dps.state.ny.us

Mary Newmeyer
Alabama Public Service Commission
100 N. Union Street, Ste. 800
Montgomery, AL 36104
mnewmeyer@psc.state.al.us

Lori Kenyon
Regulatory Commission of Alaska
701 West 8th Avenue, Suite 300
Anchorage, AK 99501-3469
lorraine_kenyon@rca.state.ak.us

Peter Pescosolido
Connecticut Department of Public Utility Control
10 Franklin Square
New Britain, CT 06051
Peter.Pescosolido@po.state.ct.us

Joel Shifman
Maine Public Utilities Commission
242 State Street
State House Station 18
Augusta, ME 04333-0018
joel.shifman@ state.me.us

David Dowds
Florida Public Service Commission
2540 Shumard Oak Boulevard
Tallahassee, FL 32399-0850
ddowds@psc.state.fl.us

Charles Bolle
Nevada Public Utilities Commission
1150 East Williams Street
Carson City, NV 89701-3105
cbolle@puc.state.nv.us

Michael Lee
Montana Public Service Commission
1701 Prospect Ave.
Helena, MT 59620-2601
mlee@state.mt.us

Larry Stevens
Iowa Utilities Board
350 Maple Street
Des Moines, IA 50319
larry.stevens@iub.state.ia.us

Peter Bluhm
Vermont Public Service Board
Drawer 20
112 State Street, 4th Floor
Montpelier, VT 05620-2701
pbluhm@psb.state.vt.us

Matthew Brill
Office of Commissioner Abernathy
Federal Communications Commission
445 12th Street SW, Room 8-B115D
Washington, DC 20554
matthew.brill@fcc.gov

Jeff Pursley
Nebraska Public Service Commission
300 The Atrium, 1200 N Street
P.O. Box 94927
Lincoln, NE 68509-4927
jpursley@mail.state.ne.us

Philip McClelland
Pennsylvania Office of Consumer Advocate
555 Walnut Street, 5th Floor
Harrisburg, PA 17101-1923
pmcclelland@paoca.org

Barbara Meisenheimer
Missouri Office of Public Counsel
301 West High St., Suite 250
Jefferson City, MO 65102
bmeisenheimer@ded.state.mo.us

Jennifer Gilmore
Indiana Utility Regulatory Commission
302 West Washington St., Suite E-306
Indianapolis, IN 46204
jgilmore@urc.state.in.us

Brad Ramsay
NARUC
1101 Vermont Ave. NW, Suite 200
Washington, DC 20005
ramsay@naruc.org

Lisa Zaina
Office of Commissioner Adelstein
Federal Communications Commission
445 12th Street SW, Room 8-C302
Washington, DC 20554
lisa.zaina@fcc.gov

Daniel Gonzalez
Office of Commissioner Martin
Federal Communications Commission
445 12th Street SW, Room 8-A204B
Washington, DC 20554
daniel.gonzale@fcc.gov

Carol Mattey, Deputy Chief
Wireline Competition Bureau
Federal Communications Commission
445 12th Street SW, Room 5-C451
Washington, DC 20554
carol.mattey@fcc.gov

Eric Einhorn, Chief
Telecommunications Access Policy Division
Wireline Competition Bureau
Federal Communications Commission
445 12th Street SW, Room 5-A426
Washington, DC 20554
eric.einhorn@fcc.gov

Sharon Webber, Deputy Chief
Telecommunications Access Policy Division
Wireline Competition Bureau
Federal Communications Commission
445 12th Street SW, Room 5-A425
Washington, DC 20554
sharon.webber@fcc.gov

Diane Law Hsu, Deputy Chief
Telecommunications Access Policy Division
Wireline Competition Bureau
Federal Communications Commission
445 12th Street SW, Room 6-A360
Washington, DC 20554
diane.law-hsu@fcc.gov

Anita Cheng, Assistant Chief
Telecommunications Access Policy Division
Wireline Competition Bureau
Federal Communications Commission
445 12th Street SW, Room 5-A445
Washington, DC 20554
anita.cheng@fcc.gov

William Scher, Assistant Chief
Telecommunications Access Policy Division
Wireline Competition Bureau
Federal Communications Commission
445 12th Street SW, Room 5-B550
Washington, DC 20554
william.scher@fcc.gov

Geoff Waldau
Telecommunications Access Policy Division
Wireline Competition Bureau
Federal Communications Commission
445 12th Street SW, Room 5-B524
Washington, DC 20554
geoff.waldau@fcc.gov

Paul Garnett
Telecommunications Access Policy Division
Wireline Competition Bureau
Federal Communications Commission
445 12th Street SW, Room 5-C315
Washington, DC 20554
paul.garnett@fcc.gov

Katie King
Telecommunications Access Policy Division
Wireline Competition Bureau
Federal Communications Commission
445 12th Street SW, Room 5-B544
Washington, DC 20554
katie.king@fcc.gov

Dana Walton-Bradford
Telecommunications Access Policy Division
Wireline Competition Bureau
Federal Communications Commission
445 12th Street SW, Room 5-A314
Washington, DC 20554
dana.walton-bradford@fcc.gov

Shannon Lipp
Telecommunications Access Policy Division
Wireline Competition Bureau
Federal Communications Commission
445 12th Street SW, Room 5-A523
Washington, DC 20554
shannon.lipp@fcc.gov

Jennifer Schneider
Telecommunications Access Policy Division
Wireline Competition Bureau
Federal Communications Commission
445 12th Street SW, Room 6-C212
Washington, DC 20554
jennifer.schneider@fcc.gov

Bryan Clopton
Telecommunications Access Policy Division
Wireline Competition Bureau
Federal Communications Commission
445 12th Street SW, Room 5-A465
Washington, DC 20554
bryan.clopton@fcc.gov

Vickie Byrd Robinson
Telecommunications Access Policy Division
Wireline Competition Bureau
Federal Communications Commission
445 12th Street SW, Room 5-B552
Washington, DC 20554
vickie.robinson@fcc.gov

Cara Voth
Telecommunications Access Policy Division
Wireline Competition Bureau
Federal Communications Commission
445 12th Street SW, Room 5-A640
Washington, DC 20554
cara.voth@fcc.gov

Elizabeth Yockus Mumaw
Telecommunications Access Policy Division
Wireline Competition Bureau
Federal Communications Commission
445 12th Street SW, Room 5-C264
Washington, DC 20554
elizabeth.mumaw@fcc.gov

OTHER FEDERAL STAFF

Alex Belinfante
Industry Analysis & Technology Division
Wireline Competition Bureau
Federal Communications Commission
445 12th Street SW, Room 6-A132
Washington, DC 20554
alex.belinfante@fcc.gov

Alan Feldman, Acting Chief
Industry Analysis & Technology Division
Wireline Competition Bureau
Federal Communications Commission
445 12th Street SW, Room 6-A223
Washington, DC 20554
alan.feldman@fcc.gov

Jonathan Kraushaar
Industry Analysis & Technology Division
Wireline Competition Bureau
Federal Communications Commission
445 12th Street SW, Room 6-A262
Washington, DC 20554
jonathan.kraushaar@fcc.gov

Jim Lande
Industry Analysis & Technology Division
Wireline Competition Bureau
Federal Communications Commission
445 12th Street SW, Room 6-A134
Washington, DC 20554
jim.lande@fcc.gov

Suzanne Mendez
Industry Analysis & Technology Division
Wireline Competition Bureau
Federal Communications Commission
445 12th Street SW, Room 6-A100
Washington, DC 20554
suzanne.mendez@fcc.gov

Larry Povich
Industry Analysis & Technology Division
Wireline Competition Bureau
Federal Communications Commission
445 12th Street SW, Room 6-A130
Washington, DC 20554
larry.povich@fcc.gov

Katie Rangos
Industry Analysis & Technology Division
Wireline Competition Bureau
Federal Communications Commission
445 12th Street SW, Room 6-A162
Washington, DC 20554
katie.rangos@fcc.gov

Jim Eisner
Industry Analysis & Technology Division
Wireline Competition Bureau
Federal Communications Commission
445 12th Street SW, Room 6-A102
Washington, DC 20554
james.eisner@fcc.gov

Craig Stroup
Industry Analysis & Technology Division
Wireline Competition Bureau
Federal Communications Commission
445 12th Street SW, Room 6-A104
Washington, DC 20554
craig.stroup@fcc.gov

Paul Zimmerman
Industry Analysis & Technology Division
Wireline Competition Bureau
Federal Communications Commission
445 12th Street SW, Room 6-C162
Washington, DC 20554
paul.zimmerman@fcc.gov

1. Industry Revenues and Contributions

This section provides a general overview of the revenues of the U.S. telecommunications industry, and the contributions to the universal service support mechanisms that are based on these revenues.[1] Most of the data for 2001 are taken from filings of annual Telecommunications Reporting Worksheets (FCC Form 499-A) made with the Universal Service Administrative Company (USAC) on April 1, 2002.[2] Revenue data collected on these worksheets are utilized in the Commission's administration of the universal service fund (USF). Form 499-A data are also used for the Telecommunications Relay Service (TRS), North American Numbering Plan (NANP) and local number portability (LNP) programs, and used to calculate common carrier regulatory fees.[3] Data presented for 2002 are taken from May 1, 2002, August 1, 2002, November 1, 2002, and February 1, 2003 filings with USAC of quarterly Telecommunications Reporting Worksheets (FCC Form 499-Q).

Revenue Information

Universal service requirements include several mechanisms that help ensure that all Americans have access to affordable telecommunications service. In section 254(d) of the Telecommunications Act of 1996,[4] Congress mandated that "[e]very telecommunications carrier that provides interstate telecommunications services shall contribute, on an equitable and nondiscriminatory basis, to the specific, predictable, and sufficient mechanisms established by the Commission to preserve and advance universal service." The Commission implemented this mandate in a 1997 *Report and Order*.[5] The Commission subsequently selected USAC as the

---

1 Portions of this section are based on Industry Analysis and Technology Division, Wireline Competition Bureau, Federal Communications Commission, *Telecommunications Industry Revenues 2001* (March 2003).

2 These filings are subject to subsequent revisions and are not made available to the Federal Communications Commission until several months later, after most of those revisions are made.

3 Much of the information filed on FCC Form 499-A is proprietary. Publicly available information on individual carriers is contained in Industry Analysis and Technology Division, Wireline Competition Bureau, Federal Communications Commission, *Telecommunications Provider Locator* (February 2003). See also <gullfoss2.fcc.gov/cib/form499/499a.cfm>.

4 Pub. L. No. 104-104, 110 Stat. 56 *codified* at 47 U.S.C. §§ 151 *et seq*.

5 *See Federal-State Joint Board on Universal Service*, CC Docket No. 96-45, Report and Order, 12 FCC Rcd 8776 (1997) (subsequent history omitted).

administrator of the universal service support mechanisms. Telecommunications providers currently file FCC Form 499-A (Telecommunications Reporting Worksheets, due each April) and FCC Form 499-Q (Telecommunications Reporting Worksheets, due one month after the close of each calendar quarter.)

Virtually all providers of telecommunications must file FCC Form 499-A each year.[6] Telecommunications Reporting Worksheets are not filed directly with the FCC but rather with USAC, which serves as the data collection agent. The annual worksheets were due April 1, 2002, but some providers filed late or updated their filing after that date. Information from filings received after November 15, 2002 and from filings that were incomplete has been excluded from year 2001 data.[7]

FCC Form 499-A asks each filer to report total, interstate and international revenues in two broad categories: those billed to Universal Service contributors for resale (carrier's carrier revenues); and, those billed to *de minimis* telecommunications providers and end users (end-user revenues). Filers must provide further breakdowns of local, wireless, and toll services.[8] The form also asks each filer to choose the communications business that best describes its operations:[9]

---

6 There are certain exceptions. Providers that offer telecommunications for a fee exclusively on a non-common carrier basis are not required to file if their total annual contribution to universal service would be less than $10,000. Government entities that purchase telecommunications services in bulk on their own behalf, public safety and local government entities licensed under Subpart B of Part 90 of the Commission's rules, entities providing interstate telecommunications exclusively to government or public safety entities are not required to file. In addition, broadcasters, non-profit schools, non-profit libraries, non-profit colleges, non-profit universities and non-profit health care providers are not required to file. Finally, systems integrators that derive less than 5% of their systems integration revenues from the resale of telecommunications and entities that provide services only to themselves or to commonly owned affiliates need not file.

7 The information in Tables 1.1 through 1.8 use year 2001 data because 2002 data from Form 499-A were not yet available to us as of May 2003, the cut-off for information contained in this report.

8 Telecommunications providers are considered *de minimis* and thus are not required to contribute to universal service (or file Form 499-Q) if their annual contributions to universal service would be less than $10,000. For universal service contribution purposes, any underlying service providers treat *de minimis* firms as end users.

9 The detailed definitions of the filer categories are contained in section III.A of the *Instructions to the Telecommunications Reporting Worksheet, FCC Form 499-A* available at www.fcc.gov/Forms/Form499-A/499a.pdf.

- Competitive Access Provider (CAP) or Competitive Local Exchange Carrier (CLEC)
- Cellular, Personal Communications Service (PCS) and Specialized Mobile Radio (SMR) Wireless Telephony Service Provider
- Incumbent Local Exchange Carrier (ILEC)
- Interexchange Carrier (IXC)
- Local Reseller
- Operator Service Provider (OSP)
- Other Local Service Provider
- Other Mobile Service Provider
- Other Toll Service Provider
- Paging and Messaging Service Provider
- Payphone Provider
- Private Service Provider
- Prepaid Calling Card Provider
- Satellite Service Provider
- Shared-Tenant Service Provider
- Specialized Mobile Radio - Dispatch
- Toll Reseller
- Wireless Data Service Provider

The February 2002 499-A instructed carriers to report amounts actually billed to customers. This means that filers were required to report revenues net of discounts, but without making adjustments to reflect uncollectible revenues or international settlement payments or receipts.[10] Most filers were able to report revenues in this manner using information contained in their corporate books of account. Some service providers, however, have no business or regulatory requirements to record intrastate or international revenues separately from interstate revenues, or to use the detailed revenue categories contained in the worksheets. Many wireless providers therefore use the interim safe harbor percentages to estimate the interstate portion of their revenues.[11]

---

10 As discussed more fully below, in December 2002, the Commission made certain modifications to its contribution assessment methodology. Form 499-Q filers now file information on billed revenues for the previous quarter and projected billed revenues for the upcoming quarter. They also file projected collected revenues for the upcoming quarter. Projected collected revenues are projected billed revenues less an allowance for uncollectible revenues.

11 *See Instructions to the Telecommunications Reporting Worksheet, FCC Form 499-A* section III.C.3. available at www.fcc.gov/Forms/Form499-A/499a.pdf. In 2001 and 2002, the interim safe harbor for wireless carriers was 15%. In December 2002, the Commission raised the wireless interim safe harbor to 28.5%. Wireless carriers began reporting revenues based on the higher interim safe harbor percent on the FCC Form 499-Q due on February 1,

Form 499-A filings sometimes contain mistakes. Initial examination of the data occasionally reveals carrier types, revenue amounts and/or revenues reported in service categories inconsistent with the known operations of the filer. Some corrections have been made based on supplemental filer information. Nonetheless, disaggregated data are likely to be less accurate than industry totals.

Table 1.1 shows the major components of telecommunications revenues for 2001. This table was created by simply aggregating the revenues in the major classifications designated on Form 499-A.

Tables 1.2 and 1.3 provide a look at annual industry revenues over time. Generally, Form 499-A revenue data can be tabulated in two distinct ways: by type of service provided and by type of business. Table 1.2 categorizes revenues by type of service and shows, for example, that carriers reported $74.7 billion in wireless service revenues for 2001. This total includes wireless service revenues from some carriers that are not identified as wireless carriers. In contrast, Table 1.3 shows that wireless service providers reported total revenues of $84.0 billion, including some revenues for fixed local and toll services.

Revenue data shown for 1992 through 1996 were derived from information filed on TRS worksheets. Revenue data for 1997 and 1998 were derived by combining TRS worksheet and Universal Service worksheet data. 1999 revenue data come from Form 499-A, which replaced both the TRS and Universal Service worksheets. Because of reporting changes, data for 1997 through 2001 are not entirely consistent with data for prior years. For example, special access revenues were included with other access revenues prior to 1997 but have been included with local private line services since then. Similarly, through 1996, filers reported as other local and mobile revenues substantial amounts of customer premises equipment, billing and collection, and other types of revenues that are excluded from contributions to universal service. These revenues are now reported as non-telecommunications revenues. Both tables contain estimates of non-telecommunications revenues that had been reported in prior years. Based on staff estimates, the 1996 telecommunications revenues reported on TRS Worksheets would have been $10.5 billion lower if revenues had been reported using current instructions.

Some inconsistencies exist in the 1997 - 1998 period. For example, filers were required in 1997 to include inside wiring maintenance revenues as part of local exchange revenues. In 1998, filers were instructed to report these revenues as non-telecommunications service revenues. The local exchange service revenue data in Table 1.2 would show a greater increase from 1997 to 1998 if the same reporting instructions had been used for each year.

Note also that each year, many filers erroneously report substantial amounts of switched toll revenues as other long distance revenues. The data are examined and some revenues are reclassified

---

2003, and began contributing on this basis in April 2003.

based on staff research. Even so, the other long distance category of Table 1.2 probably continues to contain some switched toll revenues, perhaps significant amounts in some years.

Table 1.4 illustrates how data from the Form 499-A are used to develop the funding base for the USF.[12] As noted above, providers are considered *de minimis* for USF purposes if their annual contribution is expected to be less than $10,000. Otherwise, only those providers that are not carriers are not required to contribute.

Revenue data for individual filers are not available to the public. However, Tables 1.5 through 1.8 present detailed industry roll-ups by type of revenue and type of filer. Table 1.5 provides a detailed breakout of revenues for each of the Form 499-A revenue categories used to report services provided to other filers for resale. Table 1.6 displays similar detail for each of the revenue categories used to report telecommunications service provided to end users. Table 1.7 combines data from Tables 1.5 and 1.6 with data on non-telecommunications revenues to develop total industry revenues. Table 1.8 provides more aggregated revenue information by type of filers. The revenue categories presented in Tables 1.5 through 1.7 are explained in the Form 499-A filing instructions.

Table 1.9 presents data from quarterly filings of FCC Form 499-Q for 2002. FCC Form 499-Q is far less detailed than Form 499-A. Because Form 499-Q filings do not include a business type, filers were categorized based on the business type selected on their Form 499-A filings. The quarterly form asks filers to identify revenues as carrier's carrier, contribution base end-user, or non-telecommunications and to indicate the interstate and international shares of each category. Unlike Form 499-A, the quarterly form does not require filers to attach revenues to the provision of specific types of services. Also, international-to-international revenues are included with non-telecommunications revenues rather than with end-user revenues. For presentation purposes, individual filer revenues were allocated between fixed local, mobile, and toll using the more detailed information collected on the 2001 Form 499-A.

The universal service rules prohibit the fund administrator from releasing company-specific information contained in Form 499-A and Form 499-Q worksheets.[13] Revenue data for individual filers are not available to the public.

Program Requirements and Contribution Factors

Carriers make payments into the universal service mechanism based on their interstate and international end-user revenues. Carriers report their revenue data to USAC, which tabulates the

---

12 *See Telecommunications Industry Revenues 2001* for a comparison with the funding bases used for TRS, NANP, and LNP.

13 47 C.F.R. §54.711(b).

data, and reports it to the Commission. The Commission reviews program requirements and revenue data, and then determines the appropriate contribution factor. The Commission's Wireline Competition Bureau (formerly known as the Common Carrier Bureau) then releases a public notice stating the proposed contribution factor for the upcoming quarter. If, after 14 days, the Commission takes no action regarding the proposed contribution factor, the factor becomes final.

The Commission issued orders in February 2002 and December 2002 that changed the methodology used to determine payments that carriers make into the federal universal support mechanisms. Before these changes, carriers were required to file historical revenue information each quarter, allowing the Commission to set quarterly contribution factors by simply dividing the program requirements by the contribution base (and allowing for a 1% uncollectible rate). Some carriers placed surcharges on customer bills to recover the amounts that the carriers expect to make in USF payments. These surcharges are called "pass-through" charges and revenues from these charges also are included in those carrier's contribution bases. In the past, that led a carrier's contribution requirements to be based partly on that carrier's revenues collected to pay the contribution requirements. Carriers used the term "circularity" to describe this situation. As a result of circularity and other reasons, carriers imposed markups greater than the adopted factors. To address this issue, the Commission twice changed the universal service contribution methodology.

The first change reduced each carrier's contribution base by the amount that that carrier paid into Universal Service the prior quarter.[14] The line item "Circularity Adjustment" in Table 1.10 accounts for this change, starting with the third quarter of 2002, when it was first implemented. From the third quarter of 2002 through the first quarter of 2003, the "Circularity Adjustment" represents the industry's actual contributions during the prior quarter as reported by USAC. This eliminated circularity as a reason for carriers to inflate pass-through charges.

After this first change, carriers continued to mark up pass-through charges to offset their uncollectibles from their customers that do not pay. This reflected the fact that carriers had to contribute on all billed end-user revenues, even those that they were not able to collect from customers. Also, carriers with declining revenues had to recover contributions from a smaller base

---

14 *See Federal-State Joint Board on Universal Service, 1998 Biennial Regulatory Review - Streamlined Contributor Reporting Requirements Associated with Administration of Telecommunications Relay Service, North American Numbering Plan, Local Number Portability, and Universal Service Support Mechanisms, Telecommunications Services for Individuals with Hearing and Speech Disabilities, and the Americans with Disabilities Act of 1990. Administration of the North American Numbering Plan and North American Numbering Plan Cost Recovery Contribution Factor and Fund Size, Number Resource Optimization, Telephone Number Portability, Truth-in-Billing and Billing Format,* CC Docket Nos. 96-45, 98-171, 90-571, 92-237, 99-200, 95-116, 98-170, Further Notice of Proposed Rulemaking and Report and Order, 17 FCC Rcd 3752 (2002).

than the amount used to calculate contributions. Carriers cited these as reasons for marking up the pass-through charges. In December 2002, the Commission adopted additional changes to its contribution methodology, which were fully implemented in the second quarter of 2003. Carriers now project the amount of end-user revenues that they will collect from their customers in the upcoming quarter. This amount is then adjusted to eliminate circularity. The details are explained fully in the Order.[15] Starting with the second quarter of 2003, the "Circularity Adjustment" amounts shown in Table 1.10 (discussed in more detail below) reflect expected USF contributions for the quarter rather than the industry's actual contributions from a prior quarter.

Table 1.10 shows the program funding requirements for 2002 and the first half of 2003. For each program and for each quarter, the table lists projected program demand, administrative costs, interest income, and periodic true-ups. The table also shows the revenue base and contribution factors for each quarter. As discussed above, the Commission started using a "Circularity Adjustment" in the third quarter of 2002, and deducts that amount from the contribution base. The Commission then reduces the subtotal by 1% to reflect the fact that some contribution assessments may prove uncollectible.

Table 1.11 shows universal service disbursements on a mechanism-by-mechanism basis for 2002.[16] The schools and libraries mechanism and the rural health care mechanism operate on a school-year basis rather than a calendar-year basis, so for the purposes of Table 1.11, Funding Year 2001 (July 1, 2001 through June 30, 2002) disbursements were used for these two mechanisms. For these two mechanisms, the bulk of Funding Year 2001 disbursements were made in calendar year 2002. Chart 1.1 shows the same information graphically.

Table 1.12 shows, on a state-by-state basis, the total amount of funding disbursements for each of the universal service mechanisms, estimated contributions towards universal service, and the

---

15 *See Federal-State Joint Board on Universal Service, 1998 Biennial Regulatory Review - Streamlined Contributor Reporting Requirements Associated with Administration of Telecommunications Relay Service, North American Numbering Plan, Local Number Portability, and Universal Service Support Mechanisms, Telecommunications Services for Individuals with Hearing and Speech Disabilities, and the Americans with Disabilities Act of 1990, Administration of the North American Numbering Plan and North American Numbering Plan Cost Recovery Contribution Factor and Fund Size, Number Resource Optimization, Telephone Number Portability, Truth-in-Billing and Billing Format*, CC Docket Nos. 96-45, 98-171, 90-571, 92-237, 99-200, 95-116, 98-170, Report and Order and Second Further Notice of Proposed Rulemaking, 17 FCC Rcd 24952 (2002).

16 Figures in Table 1.11 are lower than those in Table 1.10 due to the difference between projected demand and actual disbursements.

net estimated dollar flow (disbursements less estimated contributions).[17] This table represents an aggregation of the information in Tables 2.13, 3.22, 4.5b, and 5.3b.

Technical Appendix

Carrier revenue information is not reported on a state-by-state basis. Therefore, it is necessary to estimate revenues per state in order to derive contributions made per state.

The nationwide sum of contributions to support universal service is equal to the payments made from USAC to carriers for universal service mechanisms plus administration costs. Contributions on a per-state basis are computed by multiplying nationwide contributions by the ratio of interstate end-user revenues in each state to nationwide interstate end-user revenues. Estimates of interstate end-user revenues for 2001 by state are reported in Table 1.13. Each state's share of interstate end user revenues is reported in Table 1.12.[18]

The remainder of this appendix provides a detailed description on how revenues are allocated to the states. Tables 1.5 and 1.6 present nationwide data on telecommunications revenues derived from information filed on Form 499-A Telecommunications Reporting Worksheets. Nationwide (cumulative) telecommunications revenues from these tables are divided into categories. These categories are incumbent local exchange carriers' (ILECs) local exchange service revenues, CLEC revenues, subscriber line charge revenues, access revenues, mobile wireless revenues and toll revenues.[19] Table 1.14 presents telecommunication revenues for each of these categories at the nationwide level.

As set forth below, once the revenues are divided into categories, we use data from several sources to estimate each state's telecommunications revenues. Data from the *Statistics of Communication Common Carriers*[20] are used to estimate on a state-by-state basis incumbent local exchange carriers' (ILECs) local exchange service revenues, access revenues, and toll

---

17 For a discussion of the methodology used to estimate contributions per state, see the Technical Appendix below and Table 1.13.

18 State's share of interstate end user revenues are reported under the heading percent of total estimated contributions.

19 The notes in Table 1.14 discuss how revenues from Tables 1.5 and 1.6 are assigned to categories in Table 1.14.

20 Industry Analysis and Technology Division, Wireline Competition Bureau, *Statistics of Communications Common Carriers,* 2001/2002 edition (September 2002).

revenues.[21] Data from tariff access filings with the FCC are used to estimate subscriber line charge (SLC) revenues. CLEC revenues are estimated on a state-by-state basis using data from FCC Form 477, and mobile wireless using data from FCC Form 502.

Table 1.15 shows intrastate carrier's carrier, end-user and total telecommunication revenues by category for ILECs' local exchange service, CLECs, wireless, access, ILEC toll, and non-ILEC toll.[22] Components of interstate carrier's carrier, end-user and total telecommunications revenues are presented in Table 1.16. These components include ILECs, CLECs, wireless, SLCs, access, and toll.[23]

Data from the 2001/2002 *Statistics of Communications Common Carriers* are adjusted prior to allocating nationwide revenues to the states. Data compiled in the *Statistics of Communications Common Carriers* include those incumbent local exchange carriers (ILECs) with annual operating revenues over $117 million for 2000. The *Statistics of Communications Common Carriers* revenue data represent approximately 93 percent of the local telephone industry based on USF loops. Here, data from the *Statistics of Communications Common Carriers* are expanded to include the entire ILEC industry based on USF loops. Column 1 of Table 1.17 shows USF loops at year-end 2001. Column 2 shows the percent of the ILEC industry that is included in the tables in the *Statistics of Communications Common Carriers*. It is the average for year-end 2000 and 2001 data.[24] The adjustment formula in Column 3 is (100/Column 2).

In Table 1.18, ILECs' local exchange revenues are allocated based on local exchange service and miscellaneous revenues from Table 2.10 of the 2001/2002 *Statistics of Communications*

---

21 Revenues for Alaska, American Samoa, Guam, the Northern Mariana Islands, and the Virgin Islands are not estimated using data from the *Statistics of Communications Common Carriers* because these jurisdictions have no telephone companies subject to the FCC's Automated Reporting Management Information System (ARMIS) 43-01 and 43-08 reporting requirements.

22 Estimated intrastate telephone revenues for Alaska, American Samoa, Guam, the Northern Mariana Islands, and the Virgin Islands are determined by multiplying the nationwide average intrastate telephone revenues per loop by number of loops in the jurisdiction.

23 Estimated interstate telephone revenues for Alaska, American Samoa, Guam, the Northern Mariana Islands, and the Virgin Islands are determined by multiplying the nationwide average interstate telephone revenues per access minute by number of access minutes in the jurisdiction.

24 *See* Table 5.1 of the *Statistics of Communications Common Carriers,* 2001/2002 edition, for year-end 2000 data.

Common Carriers. Local exchange revenues for allocation are the product of reported ILECs' local exchange service and miscellaneous revenues and the adjustment formula in Table 1.17. Allocation percentages in each state are the ratio of the state's allocation revenues to nationwide revenues. Local exchange revenues by type are determined by multiplying the allocation factor by the type of revenues. (See Table 1.14).

In Table 1.19, we allocate interstate and intrastate CLEC revenues on a state-by-state basis by multiplying national revenues (See Table 1.14) by an allocation percentage. For those states with publicly available data on CLEC lines that exceed 100,000, the allocation percentage is determined by dividing the number of CLEC lines as reported in FCC Form 477 by nationwide CLEC lines.[25] It is more difficult to determine the allocation percentage for the other states. For these states, the allocation percentage is the product of the following two percentages: 1) the percentage of nationwide CLEC lines that are in states in which CLEC line totals are not publicly available or have fewer than 100,000 CLEC lines, and 2) the ratio of Regional Bell Operating Company (RBOC) resold lines and UNE loops in the state as compared to RBOC resold lines and UNE loops in all states in which CLEC lines are not reported or have fewer than 100,000 CLEC lines reported.[26]

In Table 1.20, we allocate interstate and intrastate mobile wireless revenues on a state-by-state basis by multiplying national revenues (See Table 1.14) by an allocation percentage. The allocation percentage is determined by dividing the number of wireless numbers in a state using data from FCC Form 502 (Numbering Resources Utilization/Forecasting) by nationwide wireless numbers.

SLC revenues are allocated by state in Table 1.21. The sum of residential non-lifeline lines (including both primary and non-primary lines) and single-line business lines are estimated by multiplying residential non-lifeline lines and single-line business lines from Table 2.16 of the 2001/2002 *Statistics of Communications Common Carriers* by the adjustment factor from Table 1.17. Column 1 shows primary residential lines and single-line business lines which is the difference between total residential and single-line business lines, and non-primary lines. Non-primary residential lines are estimated by multiplying the percentage of non-primary lines by the sum of residential non-lifeline lines and single-line business lines reported in Table 2.16 of the *Statistics of Communications Common Carriers.*[27] Multiline business lines (Column 3) are

---

25 *See* <http://www.fcc.gov/wcb/iatd/comp.html> for CLEC lines as of June 2001.

26 *See* <http://www.fcc.gov/wcb/iatd/comp.html> for RBOC data on resold lines and UNE loops as of June 2001.

27 Carriers that are not subject to price-cap regulation charge the same rate for a customer's first line as they do for additional lines. Staff estimated the percentage of non-lifeline residential and single-line business lines that are charged the non-primary access rates based on data that the Commission receives from access filings from price-cap carriers. Our estimates of non-primary lines are computed using data from the Tariff Review Plan

estimated for the industry by multiplying the number of lines in Table 2.16 of the *Statistics of Communications Common Carriers* by the adjustment factor in Table 1.17.

Primary residential and single-line business lines SLC rates per month, shown in Column 4 are the weighted average of rates filed in the Tariff Review Plan (TRP) for price-cap carriers from the July 2000 and July 2001 filings and from NECA pool and rate-of-return carriers.[28] Non-primary SLC revenues per line per month for price-cap companies, shown in Column 5, are the weighted average of rates filed in the TRPs from the July of 2000 and July of 2001 filings. Multiline business SLC rates per line per month in each state, shown in Column 6, are estimated based on the rates in the July 2000 and July 2001 TRP filings for price-cap companies and from NECA pool and rate-of-return carriers.[29]

Revenues used for allocating SLC revenues by state are determined by the following formula: 12 * [primary residential and single-line business SLC per line per month * (primary residential lines and single-line business lines) + multiline business SLC per line per month * (multiline business lines) + non-primary lines * non-primary SLC per line per month]. Allocation percentage in each state is the ratio of the state's allocation revenues to nationwide revenues. SLC revenues are determined by multiplying the allocation factor by the type of revenues. (See Table 1.14.)

In Table 1.22, interstate access revenues and private line revenues are allocated on a state-by-state basis based on net access revenues. Gross access revenues for allocation are the product of interstate access revenues from Table 2.10 of the 2001/2002 *Statistics of Communications Common Carriers* and the adjustment formula presented in Table 1.17. Revenues for allocation are the difference between gross access revenues for allocation and subscriber line charge revenues. Allocation percentages in each state are the ratio of the state's allocation revenues to nationwide revenues. Access revenues by type are determined by multiplying the allocation factors by the type of revenues. (See Table 1.14.)

In Table 1.23, intrastate access revenues are allocated between states based on intrastate access revenues from Table 2.10 of the 2001/2002 *Statistics of Communications Common Carriers.* Intrastate access revenues for allocation are the product of these access revenues and the adjustment formula in Table 1.17. Allocation percentage in each state is the ratio of the state's allocation

---

(TRP). Thus, our estimates assume that the percent of BellSouth's non-primary lines are the same in each of its states.

28 Carrier USF loop counts are used as weights. We assume that the residential SLC for NECA pool and rate of return carriers during the relevant time period was $3.50.

29 The rates of NECA pool carriers and rate-of-return carriers are assumed to be $6.00 per month per line.

revenues to nationwide revenues. Access revenues by type are determined by multiplying the allocation factor by the type of revenues. (See Table 1.14.)

Table 1.24 shows ILEC toll revenues of large ILECs reported in Table 2.10 of the *Statistics of Communications Common Carriers*, and ILEC intrastate toll revenues.[30] ILEC intrastate toll revenues are the product of ILEC reported revenues and the adjustment formula in Table 1.17.

Table 1.25 shows how non-LECs' intrastate toll revenues are allocated between states based on intrastate access minutes and intrastate access revenues.[31] Non-LEC toll is the difference between intrastate toll revenues and LEC toll revenues.[32] Intrastate toll revenues are reported in Table 1.14, and LEC toll revenues are reported in Table 1.24. Column 1 shows access minutes for allocation. Access minutes for allocation are the product of intrastate-interLATA access minutes from Table 2.5 of the 2001/2002 *Statistics of Communications Common Carriers* and the adjustment formula in Table 1.17. Column 2 shows each state's percentage of intrastate access minutes. Column 3 shows each state's percentage of intrastate access revenues.[33] The allocation percentages for non-LECs' intrastate toll revenues, presented in Column 4, are (75% * Column 2) + (25% * Column 3). Intrastate toll revenues by type presented in Columns 5 and 6 are determined by multiplying the allocation percentage by the type of revenues.

In Table 1.26, interstate toll revenues are allocated on a per state basis by interstate access minutes. Interstate access minutes are from Table 8.6. The allocation percentages are each state's percentage of interstate access minutes. Interstate toll revenues by type presented are determined by multiplying the allocation percentage by the type of revenues. (See Table 1.14.)

---

30 ILECs' toll revenues are assumed to be intrastate revenues.

31 Intrastate access revenues are a proxy for intrastate toll rates.

32 We assume that all LEC toll revenues are end-user revenues.

33 Intrastate access revenues are reported in Table 1.23. Non-LEC toll is the difference between intrastate toll revenues and LEC toll. LEC toll is assumed to be end-user toll. Intrastate toll revenues are reported in Table 1.14 and LEC toll in Table 1.24.

Table 1.1
Total Telecommunications Industry Revenues: 2001
(Dollar Amounts Shown in Millions)

	Carrier's Carrier Revenues 2/	End-User Revenues 1/ 2/	Total
Local Service 3/	$40,108	$87,704	$127,812
Wireless Service	6,180	68,507	74,687
Toll Service	19,999	79,302	99,301
Total	66,287	235,513	301,800
Service Revenues Reported as:			
Intrastate	27,848	155,347	183,195
Interstate and International 4/	38,439	80,165	118,605
Total	$66,287	$235,513	$301,800

Note: Detail may not add to totals due to rounding.

1/ Data include revenues for *de minimis* filers as well as for other filers who are exempt from universal service contribution requirements.

2/ Carrier's carrier revenues are reported on FCC Form 499-A as sales to other universal service contributors for resale. This includes, for example, access services that local exchange carriers provide to toll carriers. Sales to *de minimis* resellers, end-user customers, governments, non-profits and any other non-contributors are treated as end-user revenues. Filers contribute to the universal service funding mechanisms based on their end-user revenues. This table excludes non-telecommunications revenues.

3/ Payphone revenues are included with local service revenues in this table. Tables 1.5 through 1.8 show detail for payphone providers and payphone services.

4/ Revenues from calls that both originate and terminate in foreign points are reported as end-user revenues, but are not included in the universal service contribution base. Tables 1.5 through 1.8 show breakouts between interstate and international revenues based on FCC Form 499-A filings. Section 43.61 international traffic data reports appear to provide more reliable data for international revenues but do not provide the type of breakouts found herein.

Source: Industry Analysis and Technology Division, Wireline Competition Bureau, *Telecommunications Industry Revenues* (March 2003).

Table 1.2
Telecommunications Industry Revenues by Service
(Dollar Amounts Shown in Millions)

	TRS Data					Universal Service & TRS Data		FCC Form 499-A Data		
	1992	1993	1994	1995	1996	1997	1998	1999	2000	2001
Local Exchange	$39,235	$40,176	$42,245	$45,194	$48,717	$53,771	$59,245	$64,940	$69,947	$72,346
Pay Telephone 1/						2,182	2,536	2,218	1,932	1,585
Local Private Line 2/	1,049	1,088	1,138	1,226	1,616	8,282	10,403	12,914	16,864	21,966
Other Local 3/	7,687	8,002	8,302	10,428	10,543	2,847	2,179	2,501	3,249	3,391
Subscriber Line Charges 2/						8,327	11,052	10,826	11,563	12,127
Access 2/	29,353	30,832	32,759	33,911	35,641	21,423	18,449	18,105	17,017	15,096
Universal Service Surcharges on Local Service Bills 4/							103	260	575	1,301
Additional Revenues from TRS Worksheets						595	595			
Total Local Service	77,324	80,098	84,443	90,759	96,516	97,426	104,563	111,764	121,147	127,812
Wireless Service	7,285	10,237	14,293	18,759	26,049	32,760	36,240	48,117	61,505	74,006
Universal Service Surcharges on Wireless Service Bills 4/							345	379	495	681
Additional Revenues from TRS Worksheets						189	189			
Total Wireless Service	7,285	10,237	14,293	18,759	26,049	32,950	36,775	48,495	62,000	74,687
Operator 1/	9,465	10,772	10,539	11,170	10,975	12,002	12,205	10,049	11,406	10,389
Non-Operator Switched Toll	54,448	60,591	61,468	65,217	73,751	72,059	74,168	78,389	75,183	65,325
Long Distance Private Line	7,783	8,067	9,043	9,719	10,665	10,504	11,952	13,169	16,189	16,402
Other Long Distance	4,048	3,095	3,428	3,523	4,299	4,695	3,386	3,656	3,372	3,259
Universal Service Surcharges on Toll Service Bills 4/							1,810	2,983	3,467	3,927
Additional Revenues from TRS Worksheets						1,532	1,532			
Total Toll Service	75,744	82,525	84,478	89,629	99,691	100,793	105,055	108,246	109,615	99,301
Non-Telecommunications Formerly Reported as Other Local and Wireless 3/	(6,944)	(7,518)	(8,324)	(9,071)	(10,474)					
Total Telecommunications 3/	153,409	165,342	174,890	190,076	211,782	231,168	246,392	268,505	292,762	301,799
Non-Telecommunications 3/	6,944	7,518	8,324	9,071	10,474	25,633	27,944	33,144	42,261	48,036
Total Reported Revenues	160,353	172,860	183,214	199,147	222,256	256,801	272,019	301,648	335,023	349,835
Service Reported as:										
Intrastate 3/	82,379	89,409	94,278	103,852	117,375	133,654	142,108	157,212	173,018	183,195
Interstate and International	71,030	75,933	80,611	86,224	94,407	97,514	104,284	111,293	119,745	118,605
Total Telecommunications 3/	$153,409	$165,342	$174,890	$190,076	$211,782	$231,168	$246,392	$268,505	$292,762	$301,800

See notes on next page.

Notes for Table 1.2.

Note: Detail may not add to totals due to rounding. Some data for prior years have been revised.

1/ TRS filers generally reported pay telephone revenues as local service revenues, access revenues or operator toll revenues. The Universal Service and FCC Form 499-A worksheets contain a separate category for payphone coin revenues. Starting in 1997, payphone revenues include payphone compensation received from toll carriers.

2/ TRS Worksheet filers generally reported special access revenues as access revenues. Reporting changes implemented with the Universal Service Worksheet explain the increase in local private line revenues and the fall in access revenues shown for 1997. TRS Worksheet filers included subscriber line charges with other access charges. Universal Service Worksheet filers report subscriber line charges in a separate category. The increase from 1997 to 1998 represents PICC charges levied by ILECs as well as $1.2 billion of PICC pass-through charges levied by toll carriers.

3/ Significant amounts of enhanced services, billing and collection, CPE and other non-telecommunications revenues were reported in the TRS mobile and other local service categories through 1996. Universal Service Worksheet filers report these revenues in the non-telecommunications category. For prior years, the amounts of non-telecommunications revenues reported as mobile and other local revenues were estimated as 70% of the amounts that Tier 1 ILECs reported in ARMIS as miscellaneous and nonregulated revenues (currently account 5200 + account 5280) and 10% of amounts reported as mobile service revenue.

4/ Charges on end-user bills identified as recovering state or federal universal service contributions are reported separately from local, wireless and toll revenues. Reported amounts are apportioned between local, wireless and toll service based on the proportions of local, wireless and toll intrastate and interstate revenues by type of carrier.

Source: Industry Analysis and Technology Division, Wireline Competition Bureau, *Telecommunications Industry Revenues* (March 2003). Data for 1992 through 1996 summarized from FCC Form 431 TRS Worksheets. Data for 1997 and 1998 primarily based on FCC Form 457 Universal Service Worksheets, with data from 1997 TRS Worksheets used for service providers not required to file a Universal Service Worksheet. Starting in 1999, data summarized from FCC Form 499-A Telecommunications Reporting Worksheets, which replaced both FCC Form 431 and FCC Form 457.

Table 1.3
Telecommunications Revenues Reported by Type of Carrier
(Dollar Amounts Shown in Millions)

	TRS Worksheet Data					Universal Service & TRS Data		FCC Form 499-A Data			499-Q Preliminary
Service Provider Category 1/	**1992**	**1993**	**1994**	**1995**	**1996**	**1997**	**1998**	**1999**	**2000**	**2001**	**2002 4/**
Incumbent Local Exchange Carriers 2/	$91,584	$95,228	$98,431	$102,820	$107,905	$105,154	$108,234	$112,216	$116,158	$117,885	$109,517
Competitive Access Providers (CAPs) and Competitive Local Exchange Carriers (CLECs)	69	191	281	623	1,011	1,919	3,348	5,652	9,814	12,998	16,603
Local Resellers						206	410	511	879	1,393	1,488
Other Local Exchange Carriers						157	36	171	11	329	356
Private Carriers						112	147	87	39	15	27
Shared-Tenant Service Providers						87	93	87	202	46	39
Competitors of ILECs	69	191	281	623	1,011	2,481	4,034	6,508	10,945	14,781	18,512
Fixed Local Service Providers	91,835	95,595	99,011	103,792	109,273	107,634	112,268	118,725	127,103	132,666	128,030
Payphone Providers	183	175	300	349	357	933	1,101	1,213	972	836	201
Wireless Telephony Including Cellular, Personal Communications Service (PCS) and SMR Telephony Carriers 2/	6,718	9,215	13,259	17,208	23,778	29,944	33,139	46,513	59,823	71,887	81,948
Paging & Messaging Service 2/						2,861	3,161	3,232	3,102	2,197	1,215
Specialized Mobile Radio (SMR) Dispatch								186	191		211
Wireless Data Service Providers								63	36	214	217
Other Mobile Service Providers	670	964	938	1,419	2,121	225	731	159	128	110	361
Wireless Service Providers	7,387	10,179	14,197	18,627	25,900	33,030	37,032	50,152	63,280	74,596	83,952
Interexchange Carriers (IXCs)	57,341	61,118	66,381	70,938	79,057	79,080	83,443	87,570	87,311	81,272	69,905
Operator Service Providers (OSPs)	558	695	536	500	461	603	590	337	635	611	564
Prepaid Calling Card Providers				16	238	519	888	866	727	133	72
Satellite Service Providers						1,011	475	280	336	373	381
Toll Resellers	1,293	1,869	2,840	4,220	6,564	8,010	9,885	9,211	10,641	8,797	9,073
Other Toll Carriers	2,186	711	709	773	577	348	710	150	1,758	2,516	2,189
Toll Service Providers	61,378	64,393	70,466	76,447	86,896	89,570	95,992	98,414	101,407	93,702	82,184
Non-Telecommunications Revenues in Prior Year Data 2/	(6,944)	(7,518)	(8,324)	(9,071)	(10,474)						
Other Adjustments 3/	(248)	2,693	(461)	280	187	0	0	0	0	0	0
Total Telecommunications Revenues	$153,409	$165,342	$174,890	$190,076	$211,782	$231,168	$246,392	$268,505	$292,762	$301,799	$294,367

1/ Filers are asked to select for themselves a service provider category that best describes their operations. The choices have changed over the years. For example, most satellite service providers identified themselves as other toll carriers in their 1997 FCC Form 431 TRS worksheets because there was no separate category for satellite service providers.

2/ Significant amounts of enhanced service, billing and collection, CPE and other non-telecommunications revenues were reported on TRS worksheets by incumbent local exchange carriers (ILECs) and wireless carriers through 1996. Universal Service Worksheet filers report these revenues in the non-telecommunications category. For prior years, the amounts of non-telecommunications revenues reported as mobile and other local revenues were estimated as 70% of the amounts that Tier 1 ILECs reported in ARMIS as miscellaneous and nonregulated revenues (currently account 5200 + account 5280) and 10% of amounts reported as mobile service revenues.

3/ Other adjustments include some amounts withheld to preserve confidentiality and revisions made after the initial publication of the data.

4/ Preliminary 2002 data were taken from FCC Form 499-Q filings. As a result, the totals do not include toll revenues for calls that both originate and terminate in foreign points. In addition, the totals do not include revenues for most entities that are exempt from contributing to universal service support mechanisms. The quarterly rollups, however, may include some revenues that have been estimated by the filers or by the Data Collection Agent or that were not categorized properly. For 2001, the FCC Form 499-A filings included about a billion dollars more revenue than did the roll-ups of the quarterly filings, representing a 0.3% variance. Variances by carrier type were greater.

Source: Industry Analysis and Technology Division, Wireline Competition Bureau, *Telecommunications Industry Revenues* (March 2003).

Table 1.4
Contribution Base Revenues By Program 1/: 2001
(Dollar Amounts Shown in Millions)

		2001
	Revenues subject to universal service contribution	
	Interstate and international end-user revenues	$80,165
less	revenue for international - to - international service	924
less	international revenues excluded where interstate toll represents less than 8% combined interstate and international revenues	488
less	interstate and international revenues for 2,770 filers who are *de minimis* or otherwise exempt from universal service support requirements	292
equals		78,461
	Revenues subject to TRS contribution	
	Interstate and international end-user revenues	80,165
less	interstate and international revenues for 304 filers who claim to be exempt from interstate telecommunications relay service (TRS) contribution requirements	158
less	interstate and international revenues for services provided for resale but reported as end user because it was provided to carriers that do not contribute to universal service support mechanisms	48
equals		79,959
	Revenues subject to NANPA contribution	
	Total telecommunications service end-user revenues (including intrastate, interstate and international)	235,513
less	telecommunications revenues for 539 filers who claim to be exempt from North American Numbering Plan Administration (NANPA) contribution requirements	581
less	telecommunications revenues for services provided for resale but reported as end user because it was provided to carriers that do not contribute to universal service support mechanisms	58
equals		234,874
	Revenues subject to LNP contribution	
	Total telecommunications service end-user revenues (including intrastate, interstate and international)	235,513
less	telecommunications revenues for 529 filers who claim to be exempt from local number portability administration (LNP) contribution requirements	548
less	telecommunications revenues for services provided for resale but reported as end user because it was provided to carriers that do not contribute to universal service support mechanisms	58
equals		$234,907

1/ This table shows how contribution bases differ for different programs and provides relative magnitudes, but does not provide the actual amounts used for determining contribution amounts. Amounts shown represent the amounts contained in the FCC Form 499-A database as of November 15, 2002. The universal service administrator continues to receive additional and corrected filings. Exempt amounts were based on revenues and the filer certification statement contained in the FCC Form 499-A filings. The fund administrators use carrier type, revenue type and additional information requested from filers to review exemption claims (and in some instances, failure to make claims.) The universal service fund administrator bills delinquent filers based on estimated revenues and therefore can include estimated revenue amounts in contribution base amounts. As a result of these factors, actual contribution bases have been based on slightly different amounts than those shown. Note also that universal service contribution factors are set quarterly based on FCC Form 499-Q filings. FCC Form 499-A data are used for true-up and auditing purposes. Also note that local number portability contribution amounts are determined by region of the country rather than on a nationwide basis.

Source: Industry Analysis and Technology Division, Wireline Competition Bureau, *Telecommunications Industry Revenues* (March 2003).

Table 1.5
Revenues from Telecommunications Service Provided for Resale 1/: 2001
(Dollar Amounts Shown in Millions)

Data from FCC Form 499-A	Regional Bell Operating Company Incumbent Local Exchange Carriers				Other Incumbent Local Exchange Carriers			
Line	Intrastate	Interstate	International	Total	Intrastate	Interstate	International	Total
Fixed local service								
303 Monthly service, local calling, connection charges, vertical features, and other local exchange service including subscriber line and PICC charges to IXCs								
a Provided as unbundled network elements	$2,230	$6		$2,236	$78	$18	*	$97
b Provided under other arrangements	1,985	803		2,788	137	123	*	260
Total Line 303	4,215	809		5,024	215	141	1	356
304 Per-minute charges for originating or terminating calls								
a Provided under state or federal access tariff	3,001	1,779		4,780	2,704	1,838	7	4,549
b Provided as unbundled network elements or other contract arrangement	1,887	1,958		3,844	101	53	*	155
Total Line 304	4,888	3,737		8,624	2,806	1,891	8	4,704
305 Local private line & special access	870	9,418		10,288	219	871	*	1,090
306 Payphone compensation from toll carriers	117	89		207	5	17	*	22
307 Other local telecommunications service revenues	1,298	171		1,468	31	11	*	42
308 Universal service support revenue received from federal or state sources	382	1,055		1,436	607	1,237	*	1,844
Total fixed local service provided for resale	11,768	15,279		27,047	3,882	4,168	9	8,058
Mobile service (including wireless telephony, paging & messaging, and other mobile services)								
309 Monthly, activation, and message charges except toll	198			198	6	2		8
Total mobile service provided for resale	198			198	6	2		8
Toll service								
310 Operator and toll calls with alternative billing arrangements (credit card, collect, international call-back, etc.)	*	*		*	1	*		1
311 Ordinary long distance (MTS, customer toll-free 800/888/877/866 service, "10-10 calls", associated monthly account maintenance, PICC pass-through, and other switched services not reported above)	84	1		85	12	5	*	17
312 Long distance private line services	32			32	9	3		11
313 Satellite services								
314 All other long distance services	9	1		10	19	2	*	21
Total toll service provided for resale	125	2		128	40	10	*	50
Total service provided for resale (carrier's carrier)	$12,092	$15,281		$27,373	$3,928	$4,180	$9	$8,116

Note: Amounts may not add to totals due to rounding.

* Denotes values greater than $0 but less than $500,000.

1/ Includes a proportionate share of amounts reported on Line 403 as surcharges or other amounts on bills identified as recovering state or federal universal service that are *de minimis* or otherwise exempt from federal universal service support mechanisms.

Source: Industry Analysis and Technology Division, Wireline Competition Bureau, *Telecommunications Industry Revenues* (March 2003).

Table 1.5
Revenues from Telecommunications Service Provided for Resale 1/: 2001
Continued
(Dollar Amounts Shown in Millions)

Data from FCC Form 499-A	CLECS and Other Fixed Local Competitors				Payphone Providers			
Line	Intrastate	Interstate	International	Total	Intrastate	Interstate	International	Total
Fixed local service								
303 Monthly service, local calling, connection charges, vertical features, and other local exchange service including subscriber line and PICC charges to IXCs								
a Provided as unbundled network elements	$74	$142	$1	$217	*			*
b Provided under other arrangements	157	2	*	159				
Total Line 303	230	144	2	376	*			*
304 Per-minute charges for originating or terminating calls								
a Provided under state or federal access tariff	725	549	4	1,278	*	*		*
b Provided as unbundled network elements or other contract arrangement	275	21	*	296				
Total Line 304	1,000	569	4	1,573	*	*		*
305 Local private line & special access	960	742	*	1,702	1	*	*	1
306 Payphone compensation from toll carriers	3	3		6	137	91	2	230
307 Other local telecommunications service revenues	208	330		538	14	2	*	16
308 Universal service support revenue received from federal or state sources	6	*	*	6				
Total fixed local service provided for resale	2,407	1,788	6	4,201	152	93	3	247
Mobile service (including wireless telephony, paging & messaging, and other mobile services)								
309 Monthly, activation, and message charges except toll	*			*				
Total mobile service provided for resale	*			*				
Toll service								
310 Operator and toll calls with alternative billing arrangements (credit card, collect, international call-back, etc.)	27	*	*	27	1	*	*	2
311 Ordinary long distance (MTS, customer toll-free 800/888/877/866 service, "10-10 calls", associated monthly account maintenance, PICC pass-through, and other switched services not reported above)	45	137	34	215	*	*	*	*
312 Long distance private line services	131	479	52	662				
313 Satellite services								
314 All other long distance services	4	24	*	28				
Total toll service provided for resale	206	640	86	932	2	1	*	2
Total service provided for resale (carrier's carrier)	$2,613	$2,428	$92	$5,133	$154	$93	$3	$250

Note: Amounts may not add to totals due to rounding.

* Denotes values greater than $0 but less than $500,000.

1/ Includes a proportionate share of amounts reported on Line 403 as surcharges or other amounts on bills identified as recovering state or federal universal service that are *de minimis* or otherwise exempt from federal universal service support mechanisms.

Source: Industry Analysis and Technology Division, Wireline Competition Bureau, *Telecommunications Industry Revenues* (March 2003).

Table 1.5
Revenues from Telecommunications Service Provided for Resale 1/: 2001
Continued
(Dollar Amounts Shown in Millions)

Data from FCC Form 499-A	Cellular, PCS and SMR Wireless Telephony				Other Wireless			
Line	Intrastate	Interstate	International	Total	Intrastate	Interstate	International	Total
Fixed local service								
303 Monthly service, local calling, connection charges, vertical features, and other local exchange service including subscriber line and PICC charges to IXCs								
a Provided as unbundled network elements	$6	*		$7				
b Provided under other arrangements		*		*	*			*
Total Line 303	6	*		7	*			*
304 Per-minute charges for originating or terminating calls								
a Provided under state or federal access tariff	*	*		*	1	1	*	1
b Provided as unbundled network elements or other contract arrangement	36	3		39	1	*		1
Total Line 304	36	3		39	2	1	*	3
305 Local private line & special access	11	*		11				
306 Payphone compensation from toll carriers	*	*		*	*	*		*
307 Other local telecommunications service revenues	*			*	*	1		1
308 Universal service support revenue received from federal or state sources	9	*		9	*			*
Total fixed local service provided for resale	63	4		66	3	1	*	4
Mobile service (including wireless telephony, paging & messaging, and other mobile services)								
309 Monthly, activation, and message charges except toll	4,975	440	14	5,429	329	90		418
Total mobile service provided for resale	4,975	440	14	5,429	329	90		418
Toll service								
310 Operator and toll calls with alternative billing arrangements (credit card, collect, international call-back, etc.)	5	*	*	5	*			*
311 Ordinary long distance (MTS, customer toll-free 800/888/877/866 service, "10-10 calls", associated monthly account maintenance, PICC pass-through, and other switched services not reported above)	561	208	5	775	2	*	*	2
312 Long distance private line services	*	1	*	1				
313 Satellite services						*		*
314 All other long distance services	*	*	*	1				
Total toll service provided for resale	566	209	6	781	2	*	*	2
Total service provided for resale (carrier's carrier)	$5,603	$654	$19	$6,276	$333	$91	*	$425

Note: Amounts may not add to totals due to rounding.

* Denotes values greater than $0 but less than $500,000.

1/ Includes a proportionate share of amounts reported on Line 403 as surcharges or other amounts on bills identified as recovering state or federal universal service that are *de minimis* or otherwise exempt from federal universal service support mechanisms.

Source: Industry Analysis and Technology Division, Wireline Competition Bureau, *Telecommunications Industry Revenues* (March 2003).

Table 1.5
Revenues from Telecommunications Service Provided for Resale 1/: 2001
Continued
(Dollar Amounts Shown in Millions)

Data from FCC Form 499-A	Toll Carriers				Total All Filers			
Line	Intrastate	Interstate	International	Total	Intrastate	Interstate	International	Total
Fixed local service								
303 Monthly service, local calling, connection charges, vertical features, and other local exchange service including subscriber line and PICC charges to IXCs								
a Provided as unbundled network elements	$21	$2	$2	$25	$2,409	$168	$4	$2,582
b Provided under other arrangements	92	8		100	2,370	937	*	3,307
Total Line 303	113	10	2	126	4,780	1,105	4	5,889
304 Per-minute charges for originating or terminating calls								
a Provided under state or federal access tariff	86	31	1	118	6,517	4,197	12	10,727
b Provided as unbundled network elements or other contract arrangement	26	7	1	35	2,326	2,041	2	4,369
Total Line 304	113	38	2	153	8,844	6,238	14	15,096
305 Local private line & special access	54	69	1	125	2,114	11,101	1	13,217
306 Payphone compensation from toll carriers	2	36	*	38	265	236	2	503
307 Other local telecommunications service revenues	27	2	1	30	1,579	515	1	2,095
308 Universal service support revenue received from federal or state sources	14	*		14	1,017	2,292	*	3,309
Total fixed local service provided for resale	323	155	6	484	18,598	21,488	23	40,108
Mobile service (including wireless telephony, paging & messaging, and other mobile services)								
309 Monthly, activation, and message charges except toll	104	23	*	127	5,611	555	14	6,180
Total mobile service provided for resale	104	23	*	127	5,611	555	14	6,180
Toll service								
310 Operator and toll calls with alternative billing arrangements (credit card, collect, international call-back, etc.)	32	340	723	1,095	66	341	723	1,131
311 Ordinary long distance (MTS, customer toll-free 800/888/877/866 service, "10-10 calls", associated monthly account maintenance, PICC pass-through, and other switched services not reported above)	1,898	4,214	5,889	12,000	2,601	4,565	5,928	13,094
312 Long distance private line services	670	2,737	1,251	4,658	842	3,219	1,303	5,364
313 Satellite services	15	67	9	91	15	67	9	91
314 All other long distance services	82	117	60	259	114	144	60	318
Total toll service provided for resale	2,697	7,474	7,931	18,103	3,639	8,336	8,023	19,999
Total service provided for resale (carrier's carrier)	$3,124	$7,652	$7,938	$18,714	$27,848	$30,379	$8,060	$66,287

Note: Amounts may not add to totals due to rounding.

* Denotes values greater than $0 but less than $500,000.

1/ Includes a proportionate share of amounts reported on Line 403 as surcharges or other amounts on bills identified as recovering state or federal universal service that are *de minimis* or otherwise exempt from federal universal service support mechanisms.

Source: Industry Analysis and Technology Division, Wireline Competition Bureau, *Telecommunications Industry Revenues* (March 2003).

Table 1.6
Revenues from Telecommunications Service Provided to End Users: 2001
(Amounts Shown in Millions)

Data from FCC Form 499-A	Regional Bell Operating Company Incumbent Local Exchange Carriers				Other Incumbent Local Exchange Carriers			
Line	Intrastate	Interstate	International	Total	Intrastate	Interstate	International	Total
Fixed local service								
404 Monthly service, local calling, connection charges, vertical features, and other local exchange service charges except for federally tariffed subscriber line charges and PICC charges	$49,096	$79		$49,175	$7,283	$7		$7,290
405 PICC charges levied by a local exchange carrier on a no-PIC customer and tariffed subscriber line charges	271	9,734		10,005	56	1,511	*	1,568
Total local exchange (Line 404 + Line 405)	49,367	9,814		59,181	7,340	1,518	*	8,858
406 Local private line and special access service	2,690	2,690		5,380	333	82		415
407 Payphone coin revenues	505	1		506	38	*	*	38
408 Other local telecommunications service revenues	936	39		975	93	4	*	96
Line 403 surcharges on fixed local service 1/	186	827		1,013	21	64		85
Total fixed local service provided to end users	53,683	13,370		67,053	7,824	1,668	*	9,492
Mobile service (including wireless telephony, paging & messaging, and other mobile services)								
409 Monthly and activation charges	45			45	25	3		28
410 Message charges including roaming, but excluding toll charges	91			91	10	1		12
Line 403 surcharges on mobile service 1/	*			*	*	*		*
Total mobile service provided to end users	136			136	35	4		40
Toll service								
411 Prepaid calling card (including card sales to customers and non-carrier distributors) reported at face value of cards	3	*		3	*	*	*	1
412 International calls that both originate and terminate in foreign points								
413 Operator and toll calls with alternative billing arrangements (credit card, collect, international call-back, etc.) other than revenues reported on Line 412	157	3		160	21	1	*	22
414 Ordinary long distance (MTS, customer toll-free 800/888/877/866 service, "10-10" calls, associated monthly account maintenance, PICC pass-through, and other switched services not reported above)	3,798	113		3,911	444	27	3	474
415 Long distance private line services	904	8		911	114	5	*	119
416 Satellite services					*			*
417 All other long distance services	36	1		37	19	1	*	20
Line 403 surcharges on toll service 1/	8	8		16	1	1	*	2
Total toll service provided to end users	4,905	133		5,038	600	34	4	638
Total telecommunications service provided to end users	$58,724	$13,503		$72,227	$8,459	$1,706	$4	$10,169

Note: Amounts may not add to totals due to rounding.

* Denotes values greater than $0 but less than $500,000.

1/ Includes a proportionate share of amounts reported on Line 403 as surcharges or other amounts on bills identified as recovering state or federal universal service contributions.

Source: Industry Analysis and Technology Division, Wireline Competition Bureau, *Telecommunications Industry Revenues* (March 2003).

Table 1.6
Revenues from Telecommunications Service Provided to End Users: 2001
Continued
(Amounts Shown in Millions)

Data from FCC Form 499-A	CLECS and Other Fixed Local Competitors				Payphone Providers			
Line	Intrastate	Interstate	International	Total	Intrastate	Interstate	International	Total
Fixed local service								
404 Monthly service, local calling, connection charges, vertical features, and other local exchange service charges except for federally tariffed subscriber line charges and PICC charges	$3,929	$285	$3	$4,218	*	*		*
405 PICC charges levied by a local exchange carrier on a no-PIC customer and tariffed subscriber line charges	4	375		379		*		*
Total local exchange (Line 404 + Line 405)	3,933	660	3	4,596	*	*		*
406 Local private line and special access service	1,791	1,089	*	2,880	2	*	*	2
407 Payphone coin revenues	1	*		1	444	26	*	471
408 Other local telecommunications service revenues	121	45	*	166	*	*	*	*
Line 403 surcharges on fixed local service 1/	135	45	*	180	*	*	*	*
Total fixed local service provided to end users	5,981	1,839	3	7,823	447	26	*	474
Mobile service (including wireless telephony, paging & messaging, and other mobile services)								
409 Monthly and activation charges	10	1	*	11	*	*		*
410 Message charges including roaming, but excluding toll charges	2	*	*	2				
Line 403 surcharges on mobile service 1/	*	*		*				
Total mobile service provided to end users	12	1	*	13	*	*		*
Toll service								
411 Prepaid calling card (including card sales to customers and non-carrier distributors) reported at face value of cards	1	3	1	5	1	2	*	2
412 International calls that both originate and terminate in foreign points			4	4				
413 Operator and toll calls with alternative billing arrangements (credit card, collect, international call-back, etc.) other than revenues reported on Line 412	33	27	5	64	96	12	*	109
414 Ordinary long distance (MTS, customer toll-free 800/888/877/866 service, "10-10" calls, associated monthly account maintenance, PICC pass-through, and other switched services not reported above)	510	593	102	1,206	*	*		*
415 Long distance private line services	79	320	11	410				
416 Satellite services								
417 All other long distance services	24	40	7	71	*	1		1
Line 403 surcharges on toll service 1/	11	37	4	51		*		*
Total toll service provided to end users	657	1,020	134	1,811	97	15	*	112
Total telecommunications service provided to end users	$6,650	$2,860	$137	$9,647	$544	$41	$1	$586

Note: Amounts may not add to totals due to rounding.

* Denotes values greater than $0 but less than $500,000.

1/ Includes a proportionate share of amounts reported on Line 403 as surcharges or other amounts on bills identified as recovering state or federal universal service contributions.

Source: Industry Analysis and Technology Division, Wireline Competition Bureau, *Telecommunications Industry Revenues* (March 2003).

Table 1.6
Revenues from Telecommunications Service Provided to End Users: 2001
Continued
(Amounts Shown in Millions)

Data from FCC Form 499-A	Cellular, PCS and SMR Wireless Telephony				Other Wireless			
Line	Intrastate	Interstate	International	Total	Intrastate	Interstate	International	Total
Fixed local service								
404 Monthly service, local calling, connection charges, vertical features, and other local exchange service charges except for federally tariffed subscriber line charges and PICC charges	$48	$2	*	$50	$4	*		$5
405 PICC charges levied by a local exchange carrier on a no-PIC customer and tariffed subscriber line charges		2		2		*		*
Total local exchange (Line 404 + Line 405)	48	4	*	52	4	*		5
406 Local private line and special access service	11	*		11	4	19		23
407 Payphone coin revenues	*	*		*	1	*		1
408 Other local telecommunications service revenues	3	*		3	4	*	*	4
Line 403 surcharges on fixed local service 1/	*	*		*	*	1		1
Total fixed local service provided to end users	62	4	*	66	13	20	*	34
Mobile service (including wireless telephony, paging & messaging, and other mobile services)								
409 Monthly and activation charges	30,130	4,582	113	34,824	1,492	259	2	1,753
410 Message charges including roaming, but excluding toll charges	24,649	4,048	48	28,745	340	86	4	429
Line 403 surcharges on mobile service 1/	516	95	2	613	22	15	*	37
Total mobile service provided to end users	55,295	8,726	162	64,183	1,853	359	6	2,219
Toll service								
411 Prepaid calling card (including card sales to customers and non-carrier distributors) reported at face value of cards	24	4	*	28	*	*		*
412 International calls that both originate and terminate in foreign points			7	7			1	1
413 Operator and toll calls with alternative billing arrangements (credit card, collect, international call-back, etc.) other than revenues reported on Line 412	18	4	1	24	*	1	*	1
414 Ordinary long distance (MTS, customer toll-free 800/888/877/866 service, "10-10" calls, associated monthly account maintenance, PICC pass-through, and other switched services not reported above)	849	232	18	1,099	8	6	*	14
415 Long distance private line services	2	*	*	2	2	1		3
416 Satellite services						3		3
417 All other long distance services	169	18	1	187	2	8		11
Line 403 surcharges on toll service 1/	12	3	*	16	*	1	*	1
Total toll service provided to end users	1,073	262	28	1,362	13	19	1	33
Total telecommunications service provided to end users	$56,430	$8,991	$190	$65,611	$1,879	$398	$7	$2,285

Note: Amounts may not add to totals due to rounding.

* Denotes values greater than $0 but less than $500,000.

1/ Includes a proportionate share of amounts reported on Line 403 as surcharges or other amounts on bills identified as recovering state or federal universal service contributions.

Source: Industry Analysis and Technology Division, Wireline Competition Bureau, *Telecommunications Industry Revenues* (March 2003).

Table 1.6
Revenues from Telecommunications Service Provided to End Users: 2001
Continued
(Amounts Shown in Millions)

Data from FCC Form 499-A	Toll Carriers				Total All Filers			
Line	Intrastate	Interstate	International	Total	Intrastate	Interstate	International	Total
Fixed local service								
404 Monthly service, local calling, connection charges, vertical features, and other local exchange service charges except for federally tariffed subscriber line charges and PICC charges	$2,387	$22	$2	$2,411	$62,748	$395	$5	$63,148
405 PICC charges levied by a local exchange carrier on a no-PIC customer and tariffed subscriber line charges	*	174		174	332	11,796	*	12,127
Total local exchange (Line 404 + Line 405)	2,387	196	2	2,585	63,080	12,191	5	75,275
406 Local private line and special access service	21	17	*	38	4,852	3,898	*	8,749
407 Payphone coin revenues	33	32	1	66	1,022	59	1	1,082
408 Other local telecommunications service revenues	44	7	*	52	1,201	95	*	1,296
Line 403 surcharges on fixed local service 1/	7	14	*	22	349	952	*	1,301
Total fixed local service provided to end users	2,492	266	3	2,762	70,503	17,194	7	87,704
Mobile service (including wireless telephony, paging & messaging, and other mobile services)								
409 Monthly and activation charges	1,139	192	*	1,331	32,840	5,036	115	37,991
410 Message charges including roaming, but excluding toll charges	472	85	*	557	25,563	4,221	52	29,835
Line 403 surcharges on mobile service 1/	12	18	*	30	551	129	2	681
Total mobile service provided to end users	1,623	295	*	1,918	58,953	9,385	169	68,507
Toll service								
411 Prepaid calling card (including card sales to customers and non-carrier distributors) reported at face value of cards	204	365	370	939	233	374	371	978
412 International calls that both originate and terminate in foreign points			912	912			924	924
413 Operator and toll calls with alternative billing arrangements (credit card, collect, international call-back, etc.) other than revenues reported on Line 412	2,296	3,315	1,366	6,977	2,621	3,363	1,373	7,356
414 Ordinary long distance (MTS, customer toll-free 800/888/877/866 service, "10-10" calls, associated monthly account maintenance, PICC pass-through, and other switched services not reported above)	13,752	24,997	6,779	45,528	19,360	25,967	6,903	52,230
415 Long distance private line services	1,423	6,814	1,356	9,593	2,523	7,147	1,367	11,038
416 Satellite services	26	121	168	316	26	124	168	318
417 All other long distance services	694	1,278	232	2,204	945	1,346	240	2,531
Line 403 surcharges on toll service 1/	151	3,528	162	3,841	183	3,577	166	3,927
Total toll service provided to end users	18,546	40,418	11,345	70,308	25,891	41,899	11,512	79,302
Total telecommunications service provided to end users	$22,660	$40,979	$11,348	$74,987	$155,347	$68,478	$11,687	$235,513

Note: Amounts may not add to totals due to rounding.

* Denotes values greater than $0 but less than $500,000.

1/ Includes a proportionate share of amounts reported on Line 403 as surcharges or other amounts on bills identified as recovering state or federal universal service contributions.

Source: Industry Analysis and Technology Division, Wireline Competition Bureau, *Telecommunications Industry Revenues* (March 2003).

Table 1.7
Total Revenues: 2001
(Amounts Shown in Millions)

Data from FCC Form 499-A	Regional Bell Operating Company Incumbent Local Exchange Carriers				Other Incumbent Local Exchange Carriers			
Line	Intrastate	Interstate	International	Total	Intrastate	Interstate	International	Total
Fixed local service other than payphone [Lines 303, 304, 305, 307, 308, 404, 405, 406, 408, and a portion of 403 1/]	$64,829	$28,559		$93,388	$11,663	$5,818	$9	$17,490
Payphone [Lines 306 and 407]	622	90		712	43	17	*	60
Mobile service [Lines 309, 409, 410, and a portion of 403 1/]	334			334	41	6		48
Toll service [Lines 310, 311, 312, 313, 314, 411, 412, 413, 414, 415, 416, 417, and a portion of 403 1/]	5,031	135		5,165	640	44	4	688
Total telecommunications service revenues	70,816	28,784		99,600	12,387	5,886	12	18,286
Total telecommunications service provided for resale (from Table 1.5)	12,092	15,281		27,373	3,928	4,180	9	8,116
Total telecommunications service provided to end users (from Table 1.6)	58,724	13,503		72,227	8,459	1,706	4	10,169
Total telecommunications service revenues	70,816	28,784		99,600	12,387	5,886	12	18,286
418 Enhanced services, inside wiring maintenance, billing and collection, customer premises equipment, published directory, dark fiber, Internet access, cable TV program transmission, and non-telecommunications service revenues	- - -	- - -	- - -	11,082	- - -	- - -	- - -	2,806
419 Gross billed revenues from all sources	- - -	- - -	- - -	$110,682	- - -	- - -	- - -	$21,092

Note: Amounts may not add to totals due to rounding.

* Denotes values greater than $0 but less than $500,000.

1/ Includes a proportionate share of amounts reported on Line 403 as surcharges or other amounts on bills identified as recovering state or federal universal service contributions.

Source: Industry Analysis and Technology Division, Wireline Competition Bureau, *Telecommunications Industry Revenues* (March 2003).

Table 1.7
Total Revenues: 2001
Continued
(Amounts Shown in Millions)

Data from FCC Form 499-A	CLECS and Other Fixed Local Competitors				Payphone Providers			
Line	Intrastate	Interstate	International	Total	Intrastate	Interstate	International	Total
Fixed local service other than payphone [Lines 303, 304, 305, 307, 308, 404, 405, 406, 408, and a portion of 403 1/]	$8,384	$3,625	$9	$12,017	$18	$2	*	$20
Payphone [Lines 306 and 407]	4	3		7	582	117	2	701
Mobile service [Lines 309, 409, 410, and a portion of 403 1/]	12	1	*	13	*	*		*
Toll service [Lines 310, 311, 312, 313, 314, 411, 412, 413, 414, 415, 416, 417, and a portion of 403 1/]	864	1,659	220	2,744	99	16	*	115
Total telecommunications service revenues	9,263	5,288	229	14,781	698	134	3	836
Total telecommunications service provided for resale (from Table 1.5)	2,613	2,428	92	5,133	154	93	3	250
Total telecommunications service provided to end users (from Table 1.6)	6,650	2,860	137	9,647	544	41	1	586
Total telecommunications service revenues	9,263	5,288	229	14,781	698	134	3	836
418 Enhanced services, inside wiring maintenance, billing and collection, customer premises equipment, published directory, dark fiber, Internet access, cable TV program transmission, and non-telecommunications service revenues	- - -	- - -	- - -	3,653	- - -	- - -	- - -	36
419 Gross billed revenues from all sources	- - -	- - -	- - -	$18,433	- - -	- - -	- - -	$872

Note: Amounts may not add to totals due to rounding.

* Denotes values greater than $0 but less than $500,000.

1/ Includes a proportionate share of amounts reported on Line 403 as surcharges or other amounts on bills identified as recovering state or federal universal service contributions.

Source: Industry Analysis and Technology Division, Wireline Competition Bureau, *Telecommunications Industry Revenues* (March 2003).

Table 1.7
Total Revenues: 2001
Continued
(Amounts Shown in Millions)

Data from FCC Form 499-A	Cellular, PCS and SMR Wireless Telephony				Other Wireless			
Line	Intrastate	Interstate	International	Total	Intrastate	Interstate	International	Total
Fixed local service other than payphone [Lines 303, 304, 305, 307, 308, 404, 405, 406, 408, and a portion of 403 1/]	$125	$8	*	$132	$15	$22	*	$37
Payphone [Lines 306 and 407]	*	*		*	1	*		1
Mobile service [Lines 309, 409, 410, and a portion of 403 1/]	60,269	9,166	176	69,611	2,182	449	6	2,637
Toll service [Lines 310, 311, 312, 313, 314, 411, 412, 413, 414, 415, 416, 417, and a portion of 403 1/]	1,639	471	33	2,143	15	19	1	35
Total telecommunications service revenues	62,033	9,645	209	71,887	2,213	490	7	2,710
Total telecommunications service provided for resale (from Table 1.5)	5,603	654	19	6,276	333	91	*	425
Total telecommunications service provided to end users (from Table 1.6)	56,430	8,991	190	65,611	1,879	398	7	2,285
Total telecommunications service revenues	62,033	9,645	209	71,887	2,213	490	7	2,710
418 Enhanced services, inside wiring maintenance, billing and collection, customer premises equipment, published directory, dark fiber, Internet access, cable TV program transmission, and non-telecommunications service revenues	- - -	- - -	- - -	12,593	- - -	- - -	- - -	963
419 Gross billed revenues from all sources	- - -	- - -	- - -	$84,480	- - -	- - -	- - -	$3,673

Note: Amounts may not add to totals due to rounding.

* Denotes values greater than $0 but less than $500,000.

1/ Includes a proportionate share of amounts reported on Line 403 as surcharges or other amounts on bills identified as recovering state or federal universal service contributions.

Source: Industry Analysis and Technology Division, Wireline Competition Bureau, *Telecommunications Industry Revenues* (March 2003).

Table 1.7
Total Revenues: 2001
Continued
(Amounts Shown in Millions)

Data from FCC Form 499-A	Toll Carriers				Total All Filers			
Line	Intrastate	Interstate	International	Total	Intrastate	Interstate	International	Total
Fixed local service other than payphone [Lines 303, 304, 305, 307, 308, 404, 405, 406, 408, and a portion of 403 1/]	$2,780	$354	$8	$3,142	$87,814	$38,387	$26	$126,227
Payphone [Lines 306 and 407]	35	68	1	104	1,287	295	4	1,585
Mobile service [Lines 309, 409, 410, and a portion of 403 1/]	1,726	318	*	2,045	64,564	9,940	182	74,687
Toll service [Lines 310, 311, 312, 313, 314, 411, 412, 413, 414, 415, 416, 417, and a portion of 403 1/]	21,243	47,892	19,276	88,411	29,530	50,236	19,535	99,301
Total telecommunications service revenues	25,785	48,631	19,286	93,702	183,195	98,858	19,747	301,800
Total telecommunications service provided for resale (from Table 1.5)	3,124	7,652	7,938	18,714	27,848	30,379	8,060	66,287
Total telecommunications service provided to end users (from Table 1.6)	22,660	40,979	11,348	74,987	155,347	68,478	11,687	235,513
Total telecommunications service revenues	25,785	48,631	19,286	93,702	183,195	98,858	19,747	301,800
418 Enhanced services, inside wiring maintenance, billing and collection, customer premises equipment, published directory, dark fiber, Internet access, cable TV program transmission, and non-telecommunications service revenues	- - -	- - -	- - -	16,903	- - -	- - -	- - -	48,036
419 Gross billed revenues from all sources	- - -	- - -	- - -	$110,605	- - -	- - -	- - -	$349,836

Note: Amounts may not add to totals due to rounding.

* Denotes values greater than $0 but less than $500,000.

1/ Includes a proportionate share of amounts reported on Line 403 as surcharges or other amounts on bills identified as recovering state or federal universal service contributions.

Source: Industry Analysis and Technology Division, Wireline Competition Bureau, *Telecommunications Industry Revenues* (March 2003).

Table 1.8
Revenues by Type of Carrier: 2001
(Dollar Amounts Shown in Millions)

Data from FCC Form 499-A	Telecommunications Services Provided for Resale 1/				Telecommunications Services Provided to End Users 1/			
	Fixed Local	Mobile	Toll	Total	Fixed Local	Mobile	Toll	Total
Regional Bell Operating Companies	$27,047	$198	$128	$27,373	$67,053	$136	$5,037	$72,226
Other Incumbent Local Exchange Carriers (ILECs)	8,058	8	50	8,116	9,492	40	638	10,169
Total ILECs	35,105	206	178	35,489	76,546	175	5,675	82,396
Competitive Access Providers (CAPs) and Competitive Local Exchange Carriers (CLECs)	3,720	*	801	4,522	6,909	7	1,560	8,476
Local Resellers	221	*	90	310	856	1	226	1,083
Private Service Providers	2		4	6	5	1	4	9
Shared-Tenant Service Providers	3		*	3	25	*	18	43
Other Local Service Providers	256		37	292	29	4	4	37
Total Local Competitors	4,201	*	932	5,133	7,823	13	1,811	9,647
Total Fixed Local Service Providers	39,306	206	1,110	40,623	84,369	188	7,486	92,043
Payphone Service Providers	247		2	250	474	*	112	586
Wireless Telephony Including Cellular, Personal Communications Service (PCS) and SMR Telephony Carriers	66	5,428	781	6,276	66	64,183	1,362	65,611
Paging & Messaging Service Providers	3	416	2	421	4	1,764	8	1,776
Specialized Mobile Radio (SMR) Dispatch					1	184	3	188
Wireless Data and Other Mobile Service Providers	1	2		3	28	271	21	321
Total Wireless Service Providers	70	5,847	783	6,701	100	66,401	1,395	67,896
Interexchange Carriers (IXCs)	353	*	15,279	15,632	2,182	918	62,539	65,639
Operator Service Providers (OSPs)	2		26	27	5		579	583
Prepaid Calling Card Providers	*		1	1	*	*	132	132
Satellite Service Providers		7	39	46		8	320	327
Toll Resellers	55	120	939	1,114	327	978	6,378	7,683
Other Toll Carriers	75	*	1,819	1,894	248	14	361	622
Total Toll Service Providers	484	127	18,103	18,714	2,761	1,918	70,308	74,987
All Filers	$40,108	$6,180	$19,998	$66,287	$87,704	$68,507	$79,302	$235,513

Note: Amounts may not add to totals due to rounding.

* Denotes values greater than $0 but less than $500,000.

1/ Telecommunications service provided for resale consists of services provided to other contributors to federal universal service support mechanisms for resale. Revenues from services provided to firms that are *de minimis* under or exempt from federal universal service support mechanisms are reported as end-user service.

Source: Industry Analysis and Technology Division, Wireline Competition Bureau, *Telecommunications Industry Revenues* (March 2003).

Table 1.8
Revenues by Type of Carrier: 2001
Continued
(Dollar Amounts Shown in Millions)

Data from FCC Form 499-A	Universal Service Contribution Base Revenues 1/ 2/	Telecommunications Service Revenues					Other Revenues 3/	Total
		Intrastate	Interstate	International to International	Other International	Total		
Regional Bell Operating Companies	$13,503	$70,816	$28,784			$99,599	$11,082	$110,682
Other Incumbent Local Exchange Carriers (ILECs)	1,710	12,387	5,886		12	18,286	2,806	21,092
Total ILECs	15,213	83,203	34,670		12	117,885	13,889	131,774
Competitive Access Providers (CAPs) and Competitive Local Exchange Carriers (CLECs)	2,750	8,083	4,729	1	185	12,998	2,181	15,179
Local Resellers	219	1,073	286	4	30	1,393	1,194	2,586
Private Service Providers	3	7	6		1	15	*	15
Shared-Tenant Service Providers	16	30	10		6	46	41	87
Other Local Service Providers	6	70	256		3	329	236	565
Total Local Competitors	2,993	9,263	5,288	4	225	14,781	3,653	18,433
Total Fixed Local Service Providers	18,206	92,466	39,958	4	237	132,666	17,541	150,207
Payphone Service Providers	42	698	134		3	836	36	872
Wireless Telephony Including Cellular, Personal Communications Service (PCS) and SMR Telephony Carriers	9,174	62,033	9,644	7	202	71,887	12,593	84,480
Paging & Messaging Service Providers	250	1,857	339		2	2,197	768	2,966
Specialized Mobile Radio (SMR) Dispatch	14	173	14		*	188	65	253
Wireless Data and Other Mobile Service Providers	140	182	137	1	5	324	130	454
Total Wireless Service Providers	9,578	64,246	10,134	8	208	74,596	13,556	88,152
Interexchange Carriers (IXCs)	46,360	21,086	44,257	830	15,099	81,272	9,401	90,672
Operator Service Providers (OSPs)	260	329	227		54	611	110	720
Prepaid Calling Card Providers	110	22	40		72	133	35	168
Satellite Service Providers	267	26	159	37	151	373	5,505	5,878
Toll Resellers	4,100	3,866	3,233	41	1,657	8,797	1,146	9,942
Other Toll Carriers	318	456	715	4	1,341	2,516	707	3,223
Total Toll Service Providers	51,415	25,785	48,631	912	18,374	93,702	16,903	110,605
All Filers	$79,241	$183,195	$98,858	$924	$18,823	$301,799	$48,036	$349,835

Note: Amounts may not add to totals due to rounding.

* Denotes values greater than $0 but less than $500,000.

1/ Telecommunications service provided for resale consists of services provided to other contributors to federal universal service support mechanisms for resale. Revenues from services provided to firms that are *de minimis* under or exempt from federal universal service support mechanisms are reported as end-user service and are subject to contribution requirements.

2/ Universal service contribution base revenues consist of all interstate and international end-user telecommunications revenues except for international-to-international revenues reported on Line 412. The totals include revenues from filers who are *de minimis* or otherwise exempt from contributing. This table also includes international revenues that were exempt from contribution because of the 8 percent rule. See Table 4 for details on exempt amounts.

3/ Carriers report non-telecommunications service revenues on Line 418. This category includes enhanced services, inside wiring maintenance, billing and collection, customer premises equipment, published directory dark fiber, Internet and other non-telecommunications service revenues.

Source: Industry Analysis and Technology Division, Wireline Competition Bureau, *Telecommunications Industry Revenues* (March 2003).

Table 1.9
Carrier Telecommunications Revenues with Estimated Breakdowns by Type of Service: Preliminary 2002
(Dollar Amounts Shown in Millions)

Data from FCC Form 499-Q	Telecommunications Service Provided for Resale 1/				Telecommunications Service Provided to End Users 1/				
	Fixed Local	Mobile	Toll	Total Revenues	Fixed Local	Mobile	Toll 2/	Total Revenues	Universal Service Contribution Base 3/
Regional Bell Operating Companies	$26,046	$191	$123	$26,359	$64,367	$130	$4,836	$69,333	$13,860
Other Incumbent Local Exchange Carriers (ILECs)	6,225	6	39	6,270	7,052	29	474	7,555	1,517
Total ILECs	32,271	197	162	32,630	71,419	160	5,309	76,888	15,377
Competitive Access Providers (CAPs) and Competitive Local Exchange Carriers (CLECs)	3,961	*	853	4,815	9,609	10	2,169	11,788	3,684
Local Resellers	233	*	95	328	917	1	242	1,160	216
Private Service Providers	1		2	3	13	1	9	23	5
Shared-Tenant Service Providers	3		*	3	20	*	15	36	12
Other Local Service Providers	252		36	288	53	7	8	68	10
Total Local Competitors	4,451	*	987	5,438	10,612	20	2,443	13,074	3,927
Total Fixed Local Service Providers	36,722	197	1,149	38,068	82,030	179	7,752	89,962	19,304
Payphone Service Providers	53		*	54	119	*	28	148	13
Wireless Telephony Including Cellular, Personal Communications Service (PCS) and SMR Telephony Carriers	71	5,772	831	6,673	76	73,636	1,563	75,275	12,698
Paging & Messaging Service Providers	2	256	1	259	2	949	5	956	141
Specialized Mobile Radio (SMR) Dispatch		*		*	1	206	4	211	18
Wireless Data and Other Mobile Service Providers	42	64		106	42	400	31	472	141
Total Wireless Service Providers	114	6,093	832	7,039	121	75,190	1,602	76,913	12,998
Interexchange Carriers (IXCs)	308	*	13,305	13,613	1,871	787	53,633	56,292	38,845
Operator Service Providers (OSPs)	2		33	35	4		525	529	218
Prepaid Calling Card Providers	*		4	4	*	*	67	68	55
Satellite Service Providers		24	134	158		5	218	223	202
Toll Resellers	61	134	1,053	1,249	333	996	6,496	7,824	4,318
Other Toll Carriers	69	*	1,669	1,738	180	10	261	451	331
Total Toll Service Providers	440	159	16,198	16,797	2,388	1,799	61,200	65,387	43,970
All Filers	$37,329	$6,449	$18,180	$61,957	$84,659	$77,168	$70,583	$232,410	$76,285

Note: Amounts may not add to totals due to rounding.

* Denotes values greater than $0 but less than $500,000.

1/ Telecommunications service provided for resale consists of services provided to other contributors to federal universal service support mechanisms. Service provided to firms that do not contribute directly to federal universal service support mechanisms are reported as end-user service.

2/ Unlike Table 1.8, toll revenues shown in Table 1.9 exclude revenues from calls that both originate and terminate at foreign points. Table 1.8 also includes revenues from all entities that are exempt from contributing to universal service support mechanisms.

3/ The amounts included as Universal Service contribution base differ slightly from amounts actually used to set contribution factors because data were summarized from USF filings at different points in time.

Source: FCC Form 499-Q filings.

Table 1.10
Universal Service Program Requirements and Contribution Factors for 2002
(Dollar Amounts Shown in Millions)

	2002				
	First Quarter	Second Quarter	Third Quarter	Fourth Quarter	Full Year
All Support Mechanisms					
Projections of demand and administrative expenses at the time the contribution factors were adopted					
High Cost†					
Program demand	$682.96	$697.34	$801.72	$856.65	$3,038.66
Administrative expenses	$1.79	$2.19	$2.67	$1.73	$8.37
Interest income‡	-$.83	-$.60	-$.60	-$.54	-$2.57
Periodic true-ups	-$28.56	-$53.65	-$18.92	-$16.50	-$117.62
Program Total	$655.35	$645.27	$784.87	$841.34	$2,926.83
Low Income					
Program demand	$161.70	$160.63	$170.36	$181.28	$673.96
Administrative expenses	$.41	$.58	$.73	$.69	$2.41
Interest income‡	-$.61	-$.40	-$.47	-$.42	-$1.89
Periodic true-ups	-$2.76	$8.28	-$1.54	$2.10	$6.08
Program Total	$158.74	$169.08	$169.08	$183.65	$680.55
Schools & Libraries					
Program demand	$552.85	$554.70	$562.50	$553.26	$2,223.32
Administrative expenses	$9.65	$7.80	$6.73	$9.24	$33.41
Interest income‡	-$13.96	-$11.59	-$13.84	-$11.57	-$50.96
Periodic true-ups*	$10.99	$12.07	-$2.28	$1.05	$21.83
Program Total	$559.53	$562.98	$553.10	$551.98	$2,227.59
Rural Health					
Program demand	$3.70	$6.68	$4.31	$8.60	$23.29
Administrative expenses	$.61	$.69	$.83	$1.00	$3.13
Interest income‡	-$.04	-$.03	-$.05	-$.07	-$0.20
Periodic true-ups	$.57	$.58	-$.05	-$.08	$1.02
Program Total	$4.83	$7.92	$5.05	$9.45	$27.25
Grand Total	$1,378.46	$1,385.25	$1,512.10	$1,586.42	$5,862.23
Applicable interstate and international end-user revenues					
Reported contribution base revenues	20,450.29	19,219.02	18,683.89	18,488.00	
Circularity Adjustment (started 3rd Quarter 2002)					
Amount carriers contributed to USF in prior quarter.			-1,352.35	-1,330.76	
Subtotal	20,450.29	19,219.02	17,331.54	17,157.24	
Adjustment factor for uncollectibles	1%	1%	1%	1%	
Contribution base at the time the factor was calculated	20,245.79	19,026.82	17,158.23	16,985.67	
Contribution factor	0.068086	0.072805	0.072805	0.093397	
Contribution factor times contribution base	1,378.45	1,385.25	1,249.20	1,586.41	

* For the schools & libraries mechanism, periodic true-ups include applications of unused fund balance from prior periods.
† The figures for the high-cost mechanism now include the figures for the interstate common line support mechanism.
‡ Interest income is shown as negative because it is subtracted from expenses to yield the total.

Table 1.11
Universal Service Support Mechanisms: 2002
(Dollars in Thousands)

Mechanism	Disbursements	Percent of Total
High-Cost Support	**$2,991,348**	**57.1 %**
High-Cost Loop Support (HCL)	1,065,416	20.3
Long-Term Support (LTS)	497,919	9.5
Local-Switching Support (LSS)	401,901	7.7
Forward-Looking High-Cost Model Support	228,119	4.4
Interstate Access Support	611,242	11.7
Interstate Common Line Support	186,752	3.6
Low-Income Support	**673,080**	**12.9**
School and Libraries	**1,555,629**	**29.7**
Rural Health Care	**16,513**	**0.3**
All Universal Service Support	**$5,236,571**	**100.0 %**

Notes: Figures may not add due to rounding. Schools and libraries, and rural health care programs operate on a school year rather than a calendar year. Figures for those programs presented are for July 1, 2001 to June 30, 2002.
Source: USAC

Chart 1.1

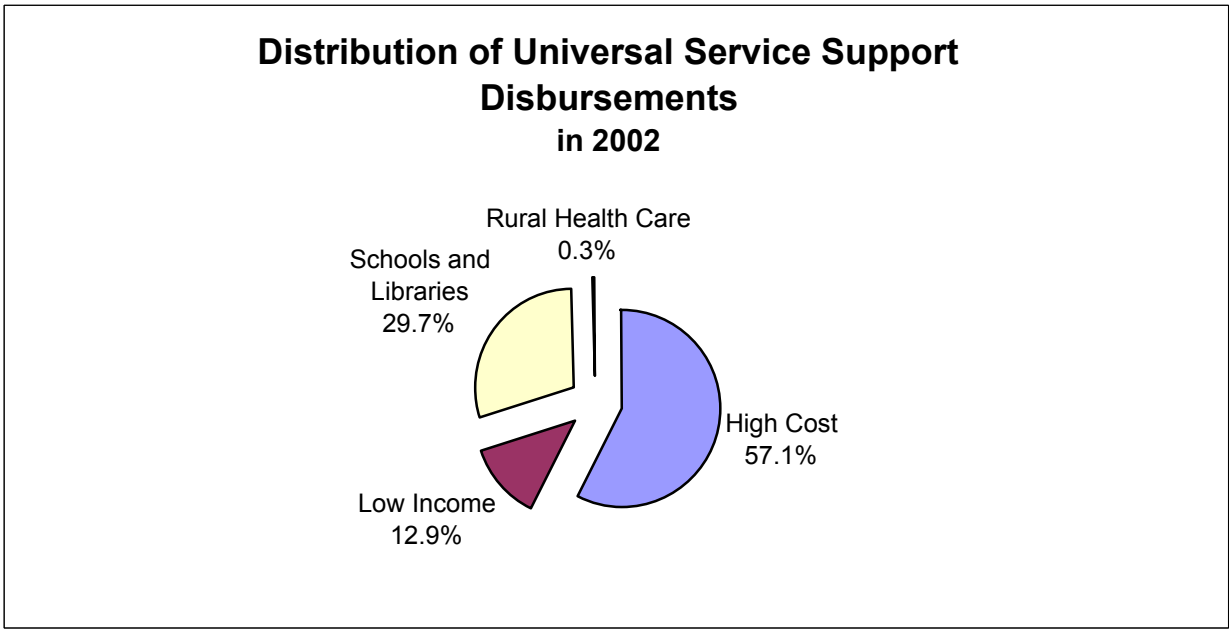

Table 1.12
Universal Service Support Mechanisms by State: 2002
(Annual Payments and Contributions in Thousands)

State or Jurisdiction	Payments from USF to Service Providers						Estimated Contributions[1]		Estimated Net Dollar Flow[2]
	High-Cost Support	Low-Income Support	Schools & Libraries	Rural Health Care	Total				
					Amount	% of Total	Amount	% of Total	
Alabama	$96,768	$2,706	$15,815	8	$115,296	2.20%	$71,225	1.35%	$44,072
Alaska	80,937	2,472	9,420	10,953	103,782	1.98%	13,997	0.27%	89,784
American Samoa	806	57	1,938	0	2,802	0.05%	127	0.00%	2,675
Arizona	64,181	11,556	40,497	634	116,868	2.23%	108,257	2.05%	8,611
Arkansas	93,150	1,045	12,144	52	106,392	2.03%	43,669	0.83%	62,723
California	85,497	313,606	192,975	194	592,271	11.31%	541,950	10.26%	50,321
Colorado	67,663	3,282	11,918	128	82,992	1.58%	105,560	2.00%	-22,568
Connecticut	1,713	5,499	16,229	0	23,440	0.45%	81,127	1.54%	-57,687
Delaware	370	242	952	0	1,564	0.03%	20,550	0.39%	-18,986
Dist. of Columbia	0	1,212	2,498	0	3,710	0.07%	28,000	0.53%	-24,289
Florida	87,018	15,521	44,154	2	146,695	2.80%	350,731	6.64%	-204,036
Georgia	109,967	7,364	51,380	0	168,710	3.22%	166,141	3.15%	2,569
Guam	2,609	346	1,909	6	4,869	0.09%	2,176	0.04%	2,693
Hawaii	8,588	1,361	1,242	213	11,404	0.22%	22,188	0.42%	-10,784
Idaho	49,089	3,067	2,989	51	55,196	1.05%	26,434	0.50%	28,762
Illinois	47,672	8,720	34,680	100	91,173	1.74%	225,910	4.28%	-134,738
Indiana	47,315	4,103	14,115	0	65,532	1.25%	100,139	1.90%	-34,607
Iowa	43,361	1,603	4,627	95	49,686	0.95%	50,468	0.96%	-782
Kansas	94,165	1,505	7,326	216	103,213	1.97%	49,237	0.93%	53,976
Kentucky	54,827	5,501	15,933	354	76,615	1.46%	62,102	1.18%	14,513
Louisiana	88,041	1,876	23,699	11	113,626	2.17%	71,404	1.35%	42,222
Maine	30,062	9,779	4,554	19	44,414	0.85%	24,896	0.47%	19,518
Maryland	4,582	422	10,475	0	15,479	0.30%	121,319	2.30%	-105,840
Massachusetts	1,322	17,611	25,708	0	44,641	0.85%	137,628	2.61%	-92,988
Michigan	46,123	11,958	54,999	418	113,498	2.17%	154,554	2.93%	-41,056
Minnesota	72,611	3,945	15,691	527	92,773	1.77%	90,071	1.71%	2,702
Mississippi	168,562	2,417	25,819	35	196,833	3.76%	44,004	0.83%	152,829
Missouri	88,924	3,153	21,594	33	113,704	2.17%	101,665	1.93%	12,039
Montana	63,430	1,741	2,988	440	68,600	1.31%	18,262	0.35%	50,338
Nebraska	32,260	1,673	5,100	452	39,484	0.75%	31,178	0.59%	8,307
Nevada	24,796	3,464	2,729	81	31,071	0.59%	51,415	0.97%	-20,345
New Hampshire	11,332	639	810	0	12,781	0.24%	31,082	0.59%	-18,301
New Jersey	3,776	4,682	35,187	0	43,645	0.83%	218,913	4.15%	-175,268
New Mexico	45,454	5,352	42,807	141	93,754	1.79%	34,766	0.66%	58,988
New York	58,351	53,175	304,558	9	416,093	7.95%	356,427	6.75%	59,667
North Carolina	60,754	10,891	19,679	148	91,472	1.75%	153,471	2.91%	-61,999
North Dakota	33,308	2,010	1,177	371	36,866	0.70%	12,502	0.24%	24,364
Northern Mariana Is.	4,401	43	2,102	0	6,545	0.12%	980	0.02%	5,565
Ohio	34,697	26,270	59,896	11	120,874	2.31%	178,279	3.38%	-57,404
Oklahoma	87,470	12,844	23,154	64	123,532	2.36%	57,442	1.09%	66,090
Oregon	68,480	4,092	8,766	66	81,404	1.55%	68,948	1.31%	12,456
Pennsylvania	46,100	10,420	61,203	3	117,727	2.25%	218,185	4.13%	-100,458
Puerto Rico	98,039	6,619	3,733	0	108,392	2.07%	30,969	0.59%	77,423
Rhode Island	62	4,933	4,288	0	9,284	0.18%	20,639	0.39%	-11,355
South Carolina	75,265	2,445	29,576	8	107,293	2.05%	72,033	1.36%	35,260
South Dakota	33,064	3,875	5,192	254	42,385	0.81%	13,525	0.26%	28,860
Tennessee	48,566	5,302	33,260	19	87,147	1.66%	97,783	1.85%	-10,637
Texas	202,901	45,616	179,739	6	428,263	8.18%	332,612	6.30%	95,651
Utah	18,816	2,146	4,579	44	25,585	0.49%	40,016	0.76%	-14,431
Vermont	25,757	3,229	1,121	0	30,107	0.57%	14,250	0.27%	15,858
Virgin Islands	31,905	0	5,312	0	37,217	0.71%	3,425	0.06%	33,792
Virginia	70,864	2,059	17,344	68	90,334	1.73%	160,890	3.05%	-70,556
Washington	83,263	10,104	13,495	61	106,924	2.04%	116,611	2.21%	-9,687
West Virginia	80,891	473	4,878	59	86,300	1.65%	31,655	0.60%	54,645
Wisconsin	69,414	6,780	16,494	61	92,750	1.77%	86,440	1.64%	6,309
Wyoming	42,009	275	1,182	97	43,563	0.83%	12,138	0.23%	31,424
Total	$2,991,348	$673,080	$1,555,629	$16,513	$5,236,571	100.00%	$5,280,366	100.00%	-$43,795

Notes: Figures may not add due to rounding. Support payments do not include quarterly true-ups. USF is an abbreviation for the Universal Service Fund.

[1] Estimated contributions include administrative cost of approximately $44 million. Allocation of contributions among states is an FCC staff estimate.

[2] Net dollar flow is positive when payments from USF to carriers exceed contributions to USF. Total is negative because of administrative expenses.

Table 1.13
Total Telecommunications Revenues: 2001
(Dollars in Millions)

	End User			Carrier's Carrier			Total: End User + Carrier's Carrier			
	Interstate	Intrastate	Total	Interstate	Intrastate	Total	Interstate	Intrastate	Total	Percent of Total
Alabama	$1,081	$2,372	$3,453	$510	$351	$861	$1,591	$2,723	$4,314	1.43 %
Alaska	213	386	599	102	69	171	314	455	770	0.26
American Samoa	2	9	11	1	2	2	3	10	13	0.00
Arizona	1,644	2,424	4,067	714	424	1,138	2,357	2,847	5,205	1.72
Arkansas	663	1,331	1,994	330	268	598	993	1,599	2,593	0.86
California	8,228	19,400	27,627	3,985	3,785	7,770	12,213	23,185	35,398	11.73
Colorado	1,603	2,703	4,305	757	453	1,210	2,359	3,156	5,515	1.83
Connecticut	1,232	1,905	3,137	621	262	883	1,853	2,167	4,020	1.33
Delaware	312	391	703	122	58	180	434	448	883	0.29
Dist. of Columbia	425	618	1,043	255	86	340	680	704	1,383	0.46
Florida	5,325	9,239	14,563	2,464	1,822	4,286	7,788	11,061	18,849	6.25
Georgia	2,522	5,049	7,571	1,303	753	2,056	3,825	5,801	9,627	3.19
Guam	33	62	95	16	11	27	49	73	122	0.04
Hawaii	337	622	958	150	99	249	487	720	1,207	0.40
Idaho	401	544	945	205	94	299	606	638	1,245	0.41
Illinois	3,430	6,777	10,207	1,550	1,104	2,653	4,979	7,880	12,860	4.26
Indiana	1,520	2,818	4,338	681	506	1,186	2,201	3,324	5,524	1.83
Iowa	766	1,300	2,066	350	237	587	1,116	1,536	2,652	0.88
Kansas	748	1,304	2,051	387	218	605	1,134	1,522	2,656	0.88
Kentucky	943	1,944	2,886	460	318	779	1,403	2,262	3,665	1.21
Louisiana	1,084	2,358	3,442	481	351	832	1,565	2,709	4,274	1.42
Maine	378	691	1,069	204	114	319	582	805	1,387	0.46
Maryland	1,842	3,056	4,898	784	520	1,305	2,626	3,576	6,202	2.06
Massachusetts	2,089	3,696	5,786	1,004	578	1,582	3,093	4,274	7,367	2.44
Michigan	2,346	5,461	7,807	1,061	1,020	2,081	3,408	6,481	9,889	3.28
Minnesota	1,367	2,463	3,830	672	432	1,104	2,039	2,895	4,934	1.63
Mississippi	668	1,466	2,134	306	193	499	974	1,659	2,633	0.87
Missouri	1,543	3,094	4,638	788	642	1,430	2,332	3,736	6,067	2.01
Montana	277	408	685	131	87	218	408	495	903	0.30
Nebraska	473	963	1,436	243	187	430	716	1,149	1,865	0.62
Nevada	781	915	1,695	330	135	465	1,110	1,050	2,160	0.72
New Hampshire	472	633	1,105	218	96	314	690	729	1,419	0.47
New Jersey	3,323	5,071	8,395	1,448	846	2,295	4,772	5,918	10,689	3.54
New Mexico	528	756	1,284	232	141	372	760	897	1,656	0.55
New York	5,411	11,474	16,885	2,805	2,082	4,886	8,216	13,555	21,771	7.21
North Carolina	2,330	4,520	6,850	1,067	894	1,961	3,397	5,414	8,811	2.92
North Dakota	190	331	521	108	69	178	298	401	699	0.23
N. Mariana Islands	15	18	33	7	3	10	22	21	43	0.01
Ohio	2,707	5,691	8,398	1,270	1,040	2,310	3,977	6,731	10,708	3.55
Oklahoma	872	1,582	2,454	424	237	662	1,296	1,820	3,116	1.03
Oregon	1,047	1,626	2,673	502	305	807	1,549	1,931	3,480	1.15
Pennsylvania	3,312	6,400	9,712	1,539	1,327	2,866	4,851	7,727	12,578	4.17
Puerto Rico	470	1,598	2,068	278	251	529	749	1,849	2,598	0.86
Rhode Island	313	481	795	129	65	194	443	546	989	0.33
South Carolina	1,094	2,174	3,268	511	368	879	1,604	2,542	4,147	1.37
South Dakota	205	328	534	107	71	178	312	400	712	0.24
Tennessee	1,485	2,998	4,482	676	415	1,092	2,161	3,413	5,574	1.85
Texas	5,050	11,669	16,718	2,726	2,172	4,899	7,776	13,841	21,617	7.16
Utah	608	1,023	1,631	293	167	459	900	1,190	2,090	0.69
Vermont	216	284	501	110	49	159	326	333	659	0.22
Virgin Islands	52	58	110	25	10	35	77	68	145	0.05
Virginia	2,443	4,036	6,479	1,182	845	2,027	3,624	4,881	8,506	2.82
Washington	1,770	3,036	4,807	864	589	1,453	2,634	3,626	6,260	2.07
West Virginia	481	838	1,318	257	160	417	737	998	1,735	0.57
Wisconsin	1,312	2,690	4,003	601	424	1,025	1,913	3,114	5,027	1.67
Wyoming	184	267	451	93	43	136	278	309	587	0.19
Total	$80,165	$155,347	$235,512	$38,439	$27,848	$66,287	$118,604	$183,195	$301,800	100.00 %

Note: Figures may not add due to rounding.

Table 1.14
2001 Telecommunications Revenues
(In Millions of Dollars)

	Incumbent Local Exchange Services 1/	CLECs	Mobile Wireless	Subcriber Line Charges 2/	Access 3/	Toll 4/	Total
End-User Revenues							
Intrastate	$64,522	$6,650	$58,942	$0	$0	$25,234	$155,347
Interstate	222	2,998	9,553	12,328	2,809	52,257	80,165
Intrastate + Interstate	64,744	9,647	68,494	12,328	2,809	77,491	235,512
Carriers' Carrier Revenues							
Intrastate	8,347	2,613	5,611	0	7,844	3,433	27,848
Interstate	3,678	2,520	569	0	16,039	15,634	38,440
Intrastate + Interstate	12,025	5,133	6,180	0	23,883	19,066	66,288
Total Revenues							
Intrastate	72,869	9,263	64,553	0	7,844	28,666	183,195
Interstate	3,900	5,517	10,122	12,328	18,848	67,891	118,605
Intrastate + Interstate	76,769	14,781	74,674	12,328	26,692	96,557	301,800

1/ Excludes subscriber line charges.

2/ Intrastate subscriber line charges are included under access.

3/ Interstate access includes switched access, special access and local private line.

4/ Intrastate toll includes both incumbent local exchange carrier (LEC) toll and non-ILEC toll.

Source: Industry Analysis and Technology Division's, *Telecommunications Industry Revenues: 2001* (April 2003).

Notes: Interstate revenues include both interstate and international revenues.

Information on end-user revenues are from Table 1.6. CLEC revenues include telecommunication revenues provided to end users by CLECs (including local exchange service, mobile wireless, subscriber line charge, access and toll revenues). Revenues in the other categories (incumbent local exchange service, mobile wireless, subscriber line charge, access and toll) include revenues from all filers other than CLECs. Intrastate incumbent local exchange service revenues include fixed local service revenues provided to end users. Interstate incumbent local exchange revenues include interstate revenues from lines 404, 407 and 408. Mobile wireless revenues include mobile wireless revenues provided to end users. Subscriber line charge revenues include revenues from line 405 and 428. Toll revenues include toll service revenues provided to end users.

Information on carrier's carrier revenues are from Table 1.5. CLEC revenues include telecommunications revenues provided for resale by CLECs (including local exchange service, mobile wireless, access and toll). Revenues in the other categories (incumbent local exchange service, mobile wireless, access and toll) include revenues for all filers other than CLECs. Intrastate Incumbent local exchange service revenues include revenues from lines 303, 305, 306, 307 and 308. Interstate incumbent local exchange service revenues include revenues from lines 303, 306, 307 and 308. Mobile wireless revenues include mobile service revenues provided for resale. Intrastate access revenues include revenues in line 304. Interstate access revenues include revenues in lines 304 and 305. Toll revenues include toll service revenues for resale.

Table 1.15
Intrastate Telecommunications Revenues: 2001
(Dollars in Millions)

	Total: End User + Carrier's Carrier						
	Incumbent Local Exchange 1/	CLECs	Mobile Wireless	Access	ILEC Toll	Non-ILEC Toll	Total
Alabama	$1,312	$65	$1,002	$60	$48	$236	$2,723
Alaska	NA	NA	NA	NA	NA	NA	455
American Samoa	NA	NA	NA	NA	NA	NA	10
Arizona	1,231	124	1,151	118	21	203	2,847
Arkansas	668	30	525	108	70	200	1,599
California	7,222	891	7,898	1,297	1,004	4,873	23,185
Colorado	1,504	174	1,134	103	37	203	3,156
Connecticut	949	88	751	42	194	144	2,167
Delaware	193	16	195	10	7	27	448
District of Columbia	404	67	233	0	0	0	704
Florida	4,590	462	3,700	617	160	1,531	11,061
Georgia	2,721	276	2,149	113	117	424	5,801
Guam	NA	NA	NA	NA	NA	NA	73
Hawaii	305	19	309	23	8	57	720
Idaho	294	6	245	30	11	53	638
Illinois	3,118	595	2,899	213	288	768	7,880
Indiana	1,375	96	1,140	154	99	460	3,324
Iowa	571	88	604	67	27	179	1,536
Kansas	678	65	526	53	40	161	1,522
Kentucky	1,076	29	791	81	33	252	2,262
Louisiana	1,342	58	972	62	41	235	2,709
Maine	334	24	219	33	82	113	805
Maryland	1,501	113	1,334	135	52	441	3,576
Massachusetts	1,484	308	1,517	102	273	590	4,274
Michigan	2,180	312	2,317	364	521	787	6,481
Minnesota	1,198	189	1,124	106	22	255	2,895
Mississippi	932	41	524	15	54	93	1,659
Missouri	1,454	120	1,365	255	87	454	3,736
Montana	225	7	146	36	10	70	495
Nebraska	515	68	390	60	16	101	1,149
Nevada	429	77	475	16	7	46	1,050
New Hampshire	288	22	257	20	47	94	729
New Jersey	1,947	161	2,112	245	448	1,004	5,918
New Mexico	398	5	349	51	14	79	897
New York	5,601	1,677	4,156	376	198	1,546	13,555
North Carolina	2,261	173	1,885	319	77	699	5,414
North Dakota	169	20	129	25	5	51	401
N. Mariana Islands	NA	NA	NA	NA	NA	NA	21
Ohio	2,731	150	2,494	335	126	895	6,731
Oklahoma	799	67	688	43	62	160	1,820
Oregon	761	63	739	102	37	228	1,931
Pennsylvania	2,568	600	2,531	450	272	1,307	7,727
Puerto Rico	573	21	951	87	153	64	1,849
Rhode Island	221	26	225	6	22	46	546
South Carolina	1,202	45	879	104	62	249	2,542
South Dakota	155	16	141	30	12	46	400
Tennessee	1,600	145	1,348	41	60	219	3,413
Texas	5,715	1,011	4,713	587	229	1,587	13,841
Utah	475	78	496	36	27	79	1,190
Vermont	189	8	71	13	15	37	333
Virginia	1,844	215	1,716	312	41	754	4,881
Virgin Islands	NA	NA	NA	NA	NA	NA	68
Washington	1,326	123	1,379	210	98	490	3,626
West Virginia	501	11	280	57	27	121	998
Wisconsin	1,346	172	1,046	83	151	316	3,114
Wyoming	146	15	112	9	5	23	309
Total 2/	$72,868	$9,263	$64,552	$7,844	$5,536	$23,130	$183,195

NA - Not Applicable.
Note: Figures may not add due to rounding.
1/ Excludes subscriber line charges.
2/ Totals in the first six columns include revenues for locations not estimated.

Table 1.15
Intrastate Telecommunications Revenues: 2001 - Continued
(Dollars in Millions)

	End User						
	Incumbent Local Exchange 1/	CLECs	Mobile Wireless	Access	ILEC Toll	Non-ILEC Toll	Total
Alabama	$1,162	$46	$915	$0	$48	$201	$2,372
Alaska	NA	NA	NA	NA	NA	NA	386
American Samoa	NA	NA	NA	NA	NA	NA	9
Arizona	1,090	89	1,051	0	21	173	2,424
Arkansas	591	21	479	0	70	170	1,331
California	6,394	640	7,211	0	1,004	4,150	19,400
Colorado	1,331	125	1,036	0	37	173	2,703
Connecticut	840	63	686	0	194	122	1,905
Delaware	171	12	178	0	7	23	391
District of Columbia	357	48	212	0	0	0	618
Florida	4,064	332	3,378	0	160	1,304	9,239
Georgia	2,410	198	1,963	0	117	361	5,049
Guam	NA	NA	NA	NA	NA	NA	62
Hawaii	270	13	282	0	8	48	622
Idaho	261	4	224	0	11	45	544
Illinois	2,761	427	2,647	0	288	654	6,777
Indiana	1,218	69	1,041	0	99	391	2,818
Iowa	505	63	552	0	27	152	1,300
Kansas	600	47	480	0	40	137	1,304
Kentucky	953	21	722	0	33	215	1,944
Louisiana	1,188	42	887	0	41	200	2,358
Maine	296	17	200	0	82	96	691
Maryland	1,329	81	1,218	0	52	376	3,056
Massachusetts	1,314	221	1,386	0	273	503	3,696
Michigan	1,930	224	2,115	0	521	670	5,461
Minnesota	1,061	136	1,027	0	22	217	2,463
Mississippi	825	29	479	0	54	79	1,466
Missouri	1,288	86	1,246	0	87	387	3,094
Montana	200	5	133	0	10	60	408
Nebraska	456	49	356	0	16	86	963
Nevada	380	55	433	0	7	39	915
New Hampshire	255	16	235	0	47	80	633
New Jersey	1,724	115	1,928	0	448	855	5,071
New Mexico	352	4	319	0	14	68	756
New York	4,960	1,204	3,795	0	198	1,317	11,474
North Carolina	2,002	124	1,721	0	77	596	4,520
North Dakota	150	15	118	0	5	44	331
N. Mariana Islands	NA	NA	NA	NA	NA	NA	18
Ohio	2,418	107	2,278	0	126	762	5,691
Oklahoma	708	48	628	0	62	136	1,582
Oregon	674	45	675	0	37	194	1,626
Pennsylvania	2,274	431	2,311	0	272	1,113	6,400
Puerto Rico	507	15	868	0	153	55	1,598
Rhode Island	196	19	205	0	22	39	481
South Carolina	1,065	33	803	0	62	212	2,174
South Dakota	138	11	129	0	12	39	328
Tennessee	1,417	104	1,230	0	60	187	2,998
Texas	5,060	725	4,303	0	229	1,351	11,669
Utah	421	56	452	0	27	67	1,023
Vermont	167	6	65	0	15	31	284
Virginia	1,632	154	1,567	0	41	642	4,036
Virgin Islands	NA	NA	NA	NA	NA	NA	58
Washington	1,174	88	1,260	0	98	417	3,036
West Virginia	444	8	255	0	27	103	838
Wisconsin	1,192	124	955	0	151	269	2,690
Wyoming	129	10	102	0	5	20	267
Total 2/	$64,521	$6,650	$58,941	$0	$5,536	$19,698	$155,347

NA - Not Applicable.
Note: Figures may not add due to rounding.
1/ Excludes subscriber line charges.
2/ Totals in the first six columns include revenues for locations not estimated.

Table 1.15
Intrastate Telecommunications Revenues: 2001 - Continued
(Dollars in Millions)

	Carrier's Carrier						
	Incumbent Local Exchange 1/	CLECs	Mobile Wireless	Access	ILEC Toll	Non-ILEC Toll	Total
Alabama	$150	$18	$87	$60	$0	$35	$351
Alaska	NA	NA	NA	NA	NA	NA	69
American Samoa	NA	NA	NA	NA	NA	NA	2
Arizona	141	35	100	118	0	30	424
Arkansas	76	8	46	108	0	30	268
California	827	252	687	1,297	0	723	3,785
Colorado	172	49	99	103	0	30	453
Connecticut	109	25	65	42	0	21	262
Delaware	22	5	17	10	0	4	58
District of Columbia	46	19	20	0	0	0	86
Florida	526	130	322	617	0	227	1,822
Georgia	312	78	187	113	0	63	753
Guam	NA	NA	NA	NA	NA	NA	11
Hawaii	35	5	27	23	0	8	99
7	34	2	21	30	0	8	94
Illinois	357	168	252	213	0	114	1,104
Indiana	158	27	99	154	0	68	506
Iowa	65	25	53	67	0	27	237
Kansas	78	18	46	53	0	24	218
Kentucky	123	8	69	81	0	37	318
Louisiana	154	16	84	62	0	35	351
Maine	38	7	19	33	0	17	114
Maryland	172	32	116	135	0	65	520
Massachusetts	170	87	132	102	0	88	578
Michigan	250	88	201	364	0	117	1,020
Minnesota	137	53	98	106	0	38	432
Mississippi	107	11	46	15	0	14	193
Missouri	167	34	119	255	0	67	642
Montana	26	2	13	36	0	10	87
Nebraska	59	19	34	60	0	15	187
Nevada	49	22	41	16	0	7	135
New Hampshire	33	6	22	20	0	14	96
New Jersey	223	45	184	245	0	149	846
New Mexico	46	2	30	51	0	12	141
New York	642	473	361	376	0	229	2,082
North Carolina	259	49	164	319	0	104	894
North Dakota	19	6	11	25	0	8	69
N. Mariana Islands	NA	NA	NA	NA	NA	NA	3
Ohio	313	42	217	335	0	133	1,040
Oklahoma	92	19	60	43	0	24	237
Oregon	87	18	64	102	0	34	305
Pennsylvania	294	169	220	450	0	194	1,327
Puerto Rico	66	6	83	87	0	10	251
Rhode Island	25	7	20	6	0	7	65
South Carolina	138	13	76	104	0	37	368
South Dakota	18	4	12	30	0	7	71
Tennessee	183	41	117	41	0	33	415
Texas	655	285	410	587	0	235	2,172
Utah	54	22	43	36	0	12	167
Vermont	22	2	6	13	0	5	49
Virginia	211	61	149	312	0	112	845
Virgin Islands	NA	NA	NA	NA	NA	NA	10
Washington	152	35	120	210	0	73	589
West Virginia	57	3	24	57	0	18	160
Wisconsin	154	49	91	83	0	47	424
Wyoming	17	4	10	9	0	3	43
Total 2/	$8,347	$2,613	$5,611	$7,844	$0	$3,432	$27,848

NA - Not Applicable.
Note: Figures may not add due to rounding.
1/ Excludes subscriber line charges.
2/ Totals in the first six columns include revenues for locations not estimated.

Table 1.16
Interstate Telecommunications Revenues: 2001
(Dollars in Millions)

	Total: End User + Carrier's Carrier						
	Incumbent Local Exchange 1/	CLECs	Mobile Wireless	SLCs	Access	Toll	Total
Alabama	$70	$39	$157	$176	$246	$903	$1,591
Alaska	NA	NA	NA	NA	NA	NA	314
American Samoa	NA	NA	NA	NA	NA	NA	3
Arizona	66	74	180	251	317	1,470	2,357
Arkansas	36	18	82	92	173	593	993
California	386	531	1,238	1,241	2,060	6,757	12,213
Colorado	80	104	178	248	356	1,393	2,359
Connecticut	51	52	118	167	331	1,134	1,853
Delaware	10	10	31	43	45	296	434
District of Columbia	22	40	36	46	146	390	680
Florida	246	275	580	856	1,178	4,654	7,788
Georgia	146	164	337	350	677	2,151	3,825
Guam	NA	NA	NA	NA	NA	NA	49
Hawaii	16	11	48	57	74	280	487
Idaho	16	4	38	59	118	372	606
Illinois	167	354	454	480	634	2,890	4,979
Indiana	74	57	179	261	321	1,309	2,201
Iowa	31	52	95	122	168	649	1,116
Kansas	36	39	82	102	207	667	1,134
Kentucky	58	17	124	160	243	802	1,403
Louisiana	72	35	152	188	212	906	1,565
Maine	18	14	34	56	118	342	582
Maryland	80	67	209	273	332	1,664	2,626
Massachusetts	79	183	238	324	498	1,770	3,093
Michigan	117	186	363	416	500	1,827	3,408
Minnesota	64	112	176	210	338	1,138	2,039
Mississippi	50	24	82	104	127	586	974
Missouri	78	71	214	235	436	1,297	2,332
Montana	12	4	23	42	66	261	408
Nebraska	28	40	61	70	122	395	716
Nevada	23	46	74	87	129	750	1,110
New Hampshire	15	13	40	62	107	451	690
New Jersey	104	96	331	502	688	3,051	4,772
New Mexico	21	3	55	82	112	487	760
New York	300	998	651	829	1,253	4,185	8,216
North Carolina	121	103	295	368	502	2,009	3,397
North Dakota	9	12	20	28	65	163	298
N. Mariana Islands	NA	NA	NA	NA	NA	NA	22
Ohio	146	89	391	463	652	2,236	3,977
Oklahoma	43	40	108	126	216	764	1,296
Oregon	41	38	116	167	268	920	1,549
Pennsylvania	137	357	397	542	704	2,714	4,851
Puerto Rico	31	13	149	67	198	291	749
Rhode Island	12	16	35	46	52	282	443
South Carolina	64	27	138	163	243	969	1,604
South Dakota	8	9	22	30	60	182	312
Tennessee	86	87	211	234	304	1,239	2,161
Texas	306	602	739	779	1,433	3,918	7,776
Utah	25	46	78	93	148	510	900
Vermont	10	5	11	30	56	213	326
Virginia	99	128	269	346	603	2,180	3,624
Virgin Islands	NA	NA	NA	NA	NA	NA	77
Washington	71	73	216	286	473	1,514	2,634
West Virginia	27	7	44	75	147	438	737
Wisconsin	72	103	164	216	264	1,094	1,913
Wyoming	8	9	18	27	50	166	278
Total 2/	$3,900	$5,517	$10,121	$12,328	$18,847	$67,889	$118,604

NA - Not Applicable.
Note: Figures may not add due to rounding.
1/ Excludes subscriber line charges.
2/ Totals in the first six columns include revenues for locations not estimated.

Table 1.16
Interstate Telecommunications Revenues: 2001 - Continued
(Dollars in Millions)

	End User						
	Incumbent Local Exchange 1/	CLECs	Mobile Wireless	SLCs	Access	Toll	Total
Alabama	$4	$21	$148	$176	$37	$695	$1,081
Alaska	NA	NA	NA	NA	NA	NA	213
American Samoa	NA	NA	NA	NA	NA	NA	2
Arizona	4	40	170	251	47	1,132	1,644
Arkansas	2	10	78	92	26	456	663
California	22	288	1,168	1,241	307	5,201	8,228
Colorado	5	56	168	248	53	1,073	1,603
Connecticut	3	28	111	167	49	873	1,232
Delaware	1	5	29	43	7	228	312
District of Columbia	1	22	34	46	22	300	425
Florida	14	149	547	856	175	3,582	5,325
Georgia	8	89	318	350	101	1,656	2,522
Guam	NA	NA	NA	NA	NA	NA	33
Hawaii	1	6	46	57	11	216	337
Idaho	1	2	36	59	18	286	401
Illinois	9	192	429	480	94	2,224	3,430
Indiana	4	31	169	261	48	1,008	1,520
Iowa	2	28	89	122	25	499	766
Kansas	2	21	78	102	31	514	748
Kentucky	3	9	117	160	36	617	943
Louisiana	4	19	144	188	32	698	1,084
Maine	1	8	32	56	18	263	378
Maryland	5	37	197	273	49	1,281	1,842
Massachusetts	5	100	224	324	74	1,363	2,089
Michigan	7	101	343	416	75	1,406	2,346
Minnesota	4	61	166	210	50	876	1,367
Mississippi	3	13	78	104	19	451	668
Missouri	4	39	202	235	65	998	1,543
Montana	1	2	22	42	10	201	277
Nebraska	2	22	58	70	18	304	473
Nevada	1	25	70	87	19	577	781
New Hampshire	1	7	38	62	16	347	472
New Jersey	6	52	312	502	102	2,348	3,323
New Mexico	1	2	52	82	17	375	528
New York	17	542	615	829	187	3,221	5,411
North Carolina	7	56	279	368	75	1,546	2,330
North Dakota	1	7	19	28	10	126	190
N. Mariana Islands	NA	NA	NA	NA	NA	NA	15
Ohio	8	48	369	463	97	1,721	2,707
Oklahoma	2	22	102	126	32	588	872
Oregon	2	20	109	167	40	708	1,047
Pennsylvania	8	194	374	542	105	2,089	3,312
Puerto Rico	2	7	141	67	29	224	470
Rhode Island	1	9	33	46	8	217	313
South Carolina	4	15	130	163	36	746	1,094
South Dakota	0	5	21	30	9	140	205
Tennessee	5	47	199	234	45	954	1,485
Texas	17	327	697	779	214	3,015	5,050
Utah	1	25	73	93	22	393	608
Vermont	1	3	11	30	8	164	216
Virginia	6	70	254	346	90	1,678	2,443
Virgin Islands	NA	NA	NA	NA	NA	NA	52
Washington	4	40	204	286	70	1,166	1,770
West Virginia	2	4	41	75	22	337	481
Wisconsin	4	56	155	216	39	842	1,312
Wyoming	0	5	17	27	7	128	184
Total 2/	$222	$2,997	$9,552	$12,328	$2,808	$52,256	$80,165

NA - Not Applicable.
Note: Figures may not add due to rounding.
1/ Excludes subscriber line charges.
2/ Totals in the first six columns include revenues for locations not estimated.

Table 1.16
Interstate Telecommunications Revenues: 2001 - Continued
(Dollars in Millions)

	Carrier's Carrier						
	Incumbent Local Exchange 1/	CLECs	Mobile Wireless	SLCs	Access	Toll	Total
Alabama	$66	$18	$9	$0	$209	$208	$510
Alaska	NA	NA	NA	NA	NA	NA	102
American Samoa	NA	NA	NA	NA	NA	NA	1
Arizona	62	34	10	0	270	339	714
Arkansas	34	8	5	0	148	136	330
California	364	242	70	0	1,753	1,556	3,985
Colorado	76	47	10	0	303	321	757
Connecticut	48	24	7	0	282	261	621
Delaware	10	4	2	0	38	68	122
District of Columbia	20	18	2	0	124	90	255
Florida	232	126	33	0	1,002	1,072	2,464
Georgia	137	75	19	0	576	495	1,303
Guam	NA	NA	NA	NA	NA	NA	16
Hawaii	15	5	3	0	63	65	150
Idaho	15	2	2	0	101	86	205
Illinois	157	162	26	0	539	665	1,550
Indiana	69	26	10	0	273	302	681
Iowa	29	24	5	0	143	149	350
Kansas	34	18	5	0	176	154	387
Kentucky	54	8	7	0	207	185	460
Louisiana	68	16	9	0	180	209	481
Maine	17	6	2	0	101	79	204
Maryland	76	31	12	0	283	383	784
Massachusetts	75	84	13	0	424	408	1,004
Michigan	110	85	20	0	426	421	1,061
Minnesota	60	51	10	0	288	262	672
Mississippi	47	11	5	0	108	135	306
Missouri	73	33	12	0	371	299	788
Montana	11	2	1	0	56	60	131
Nebraska	26	18	3	0	104	91	243
Nevada	22	21	4	0	110	173	330
New Hampshire	15	6	2	0	91	104	218
New Jersey	98	44	19	0	585	703	1,448
New Mexico	20	1	3	0	95	112	232
New York	283	456	37	0	1,066	964	2,805
North Carolina	114	47	17	0	427	463	1,067
North Dakota	9	6	1	0	56	38	108
N. Mariana Islands	NA	NA	NA	NA	NA	NA	7
Ohio	138	41	22	0	555	515	1,270
Oklahoma	40	18	6	0	183	176	424
Oregon	38	17	7	0	228	212	502
Pennsylvania	130	163	22	0	599	625	1,539
Puerto Rico	29	6	8	0	168	67	278
Rhode Island	11	7	2	0	44	65	129
South Carolina	61	12	8	0	207	223	511
South Dakota	8	4	1	0	51	42	107
Tennessee	81	40	12	0	259	285	676
Texas	288	275	42	0	1,220	902	2,726
Utah	24	21	4	0	126	118	293
Vermont	10	2	1	0	48	49	110
Virginia	93	58	15	0	513	502	1,182
Virgin Islands	NA	NA	NA	NA	NA	NA	25
Washington	67	33	12	0	403	349	864
West Virginia	25	3	2	0	125	101	257
Wisconsin	68	47	9	0	225	252	601
Wyoming	7	4	1	0	43	38	93
Total 2/	$3,678	$2,520	$569	$0	$16,039	$15,633	$38,439

NA - Not Applicable.
Note: Figures may not add due to rounding.
1/ Excludes subscriber line charges.
2/ Totals in the first six columns include revenues for locations not estimated.

Table 1.17
General Information: 2001

	1 USF Loops 1/ Year End 2001	2 Average Percent Reporting 2/ 2001	3 Adjustment Formula 100/Average Percent Reporting
Alabama	2,497,624	90.6 %	1.10
Alaska	461,194	0.0	NA
American Samoa	10,325	0.0	NA
Arizona	3,095,149	93.4	1.07
Arkansas	1,509,333	68.9	1.45
California	23,385,691	98.4	1.02
Colorado	2,948,466	95.5	1.05
Connecticut	2,406,704	99.0	1.01
Delaware	589,979	100.0	1.00
District of Columbia	919,587	100.0	1.00
Florida	11,317,933	98.3	1.02
Georgia	5,148,317	89.0	1.12
Guam	74,006	0.0	NA
Hawaii	721,233	99.9	1.00
Idaho	762,986	90.8	1.10
Illinois	8,012,870	95.0	1.05
Indiana	3,803,634	95.4	1.05
Iowa	1,704,785	64.9	1.54
Kansas	1,666,630	84.1	1.19
Kentucky	2,206,741	88.7	1.13
Louisiana	2,575,040	92.5	1.08
Maine	883,970	82.8	1.21
Maryland	3,940,615	99.8	1.00
Massachusetts	4,410,394	99.9	1.00
Michigan	6,149,365	96.2	1.04
Minnesota	3,136,277	73.1	1.37
Mississippi	1,443,215	93.3	1.07
Missouri	3,630,138	91.1	1.10
Montana	553,795	68.0	1.47
Nebraska	955,957	79.3	1.26
Nevada	1,349,473	95.5	1.05
New Hampshire	855,403	93.1	1.07
New Jersey	6,923,410	99.8	1.00
New Mexico	1,003,993	85.2	1.17
New York	13,076,558	96.7	1.03
North Carolina	5,106,719	89.9	1.11
North Dakota	392,284	54.1	1.85
N. Mariana Islands	21,521	0.0	NA
Ohio	7,053,650	95.1	1.05
Oklahoma	2,035,796	82.0	1.22
Oregon	2,171,014	92.0	1.09
Pennsylvania	8,301,408	95.5	1.05
Puerto Rico	1,333,656	100.0	1.00
Rhode Island	641,977	100.0	1.00
South Carolina	2,366,512	72.4	1.38
South Dakota	410,229	63.6	1.57
Tennessee	3,385,953	86.4	1.16
Texas	13,192,061	92.9	1.08
Utah	1,172,443	93.4	1.07
Vermont	426,028	84.6	1.18
Virginia	4,760,302	97.5	1.03
Virgin Islands	69,073	0.0	NA
Washington	3,743,055	92.7	1.08
West Virginia	1,035,885	83.5	1.20
Wisconsin	3,525,444	74.0	1.35
Wyoming	312,778	83.4	1.20
Total	185,588,578	92.8 %	1.08

NA - Not Applicable.

1/ USF loops, a measure of access lines, are defined in subcategory 1.3 of 47 CFR 36.154(a).

2/ Average percent reporting to ARMIS is based on USF loops.

Table 1.18
Information for Allocating Incumbent Local Exchange Revenues: 2001
(Dollars in Millions)

	1 Revenues for Allocation	2 Allocation Percentage	3 Intrastate End-User Revenues	4 Interstate End-User Revenues	5 Intrastate Total Revenues	6 Interstate Total Revenues
Alabama	$1,219	1.81 %	$1,162	$4	$1,312	$70
Alaska	NA	NA	NA	NA	NA	NA
American Samoa	NA	NA	NA	NA	NA	NA
Arizona	1,143	1.69	1,090	4	1,231	66
Arkansas	620	0.92	591	2	668	36
California	6,710	9.94	6,394	22	7,222	386
Colorado	1,397	2.07	1,331	5	1,504	80
Connecticut	882	1.31	840	3	949	51
Delaware	180	0.27	171	1	193	10
District of Columbia	375	0.56	357	1	404	22
Florida	4,264	6.32	4,064	14	4,590	246
Georgia	2,528	3.75	2,410	8	2,721	146
Guam	NA	NA	NA	NA	NA	NA
Hawaii	283	0.42	270	1	305	16
Idaho	273	0.41	261	1	294	16
Illinois	2,897	4.29	2,761	9	3,118	167
Indiana	1,278	1.89	1,218	4	1,375	74
Iowa	530	0.79	505	2	571	31
Kansas	630	0.93	600	2	678	36
Kentucky	1,000	1.48	953	3	1,076	58
Louisiana	1,247	1.85	1,188	4	1,342	72
Maine	310	0.46	296	1	334	18
Maryland	1,394	2.07	1,329	5	1,501	80
Massachusetts	1,379	2.04	1,314	5	1,484	79
Michigan	2,026	3.00	1,930	7	2,180	117
Minnesota	1,113	1.65	1,061	4	1,198	64
Mississippi	866	1.28	825	3	932	50
Missouri	1,351	2.00	1,288	4	1,454	78
Montana	210	0.31	200	1	225	12
Nebraska	479	0.71	456	2	515	28
Nevada	399	0.59	380	1	429	23
New Hampshire	267	0.40	255	1	288	15
New Jersey	1,809	2.68	1,724	6	1,947	104
New Mexico	369	0.55	352	1	398	21
New York	5,205	7.71	4,960	17	5,601	300
North Carolina	2,101	3.11	2,002	7	2,261	121
North Dakota	157	0.23	150	1	169	9
Northern Mariana Islands	NA	NA	NA	NA	NA	NA
Ohio	2,537	3.76	2,418	8	2,731	146
Oklahoma	743	1.10	708	2	799	43
Oregon	707	1.05	674	2	761	41
Pennsylvania	2,386	3.54	2,274	8	2,568	137
Puerto Rico	532	0.79	507	2	573	31
Rhode Island	205	0.30	196	1	221	12
South Carolina	1,117	1.66	1,065	4	1,202	64
South Dakota	144	0.21	138	0	155	8
Tennessee	1,487	2.20	1,417	5	1,600	86
Texas	5,310	7.87	5,060	17	5,715	306
Utah	441	0.65	421	1	475	25
Vermont	175	0.26	167	1	189	10
Virginia	1,713	2.54	1,632	6	1,844	99
Virgin Islands	NA	NA	NA	NA	NA	NA
Washington	1,232	1.83	1,174	4	1,326	71
West Virginia	466	0.69	444	2	501	27
Wisconsin	1,251	1.85	1,192	4	1,346	72
Wyoming	135	0.20	129	0	146	8
Total 1/	$67,473	100.00 %	$64,521	$222	$72,868	$3,900

NA - Not Applicable.
Note: Incumbent local exchange revenues exclude SLC. Figures may not add due to rounding.
1/ Totals in the last four columns include revenues for locations not estimated.

Table 1.19
Information for Allocating CLEC Revenues: 2001
(Dollars in Millions)

	1 CLEC Lines Jun 01 1/	2 RBOC Lines Resold or UNEs June 01 2/	3 Allocation Percentage	4 Interstate End-User Revenues	5 Interstate Total Revenues	6 Intrastate End-User Revenues	7 Intrastate Total Revenues
Alabama	121,059	NA	0.70 %	$21	$39	$46	$65
Alaska	NA	NA	NA	NA	NA	NA	NA
American Samoa	NA	NA	NA	NA	NA	NA	NA
Arizona	231,777	NA	1.34	40	74	89	124
Arkansas	*	59,145	0.32	10	18	21	30
California	1,668,232	NA	9.66	288	531	640	891
Colorado	325,983	NA	1.89	56	104	125	174
Connecticut	164,379	NA	0.95	28	52	63	88
Delaware	*	32,070	0.17	5	10	12	16
District of Columbia	124,630	NA	0.72	22	40	48	67
Florida	864,892	NA	5.01	149	275	332	462
Georgia	515,730	NA	2.99	89	164	198	276
Guam	NA	NA	NA	NA	NA	NA	NA
Hawaii	*	37,007	0.20	6	11	13	19
Idaho	*	12,060	0.07	2	4	4	6
Illinois	1,113,112	NA	6.44	192	354	427	595
Indiana	180,221	NA	1.04	31	57	69	96
Iowa	164,637	NA	0.95	28	52	63	88
Kansas	121,294	NA	0.70	21	39	47	65
Kentucky	*	57,539	0.31	9	17	21	29
Louisiana	108,820	NA	0.63	19	35	42	58
Maine	*	46,868	0.26	8	14	17	24
Maryland	211,499	NA	1.22	37	67	81	113
Massachusetts	576,442	NA	3.34	100	183	221	308
Michigan	583,653	NA	3.38	101	186	224	312
Minnesota	353,246	NA	2.04	61	112	136	189
Mississippi	*	80,935	0.44	13	24	29	41
Missouri	224,442	NA	1.30	39	71	86	120
Montana	*	14,142	0.08	2	4	5	7
Nebraska	126,772	NA	0.73	22	40	49	68
Nevada	144,453	NA	0.84	25	46	55	77
New Hampshire	*	44,195	0.24	7	13	16	22
New Jersey	300,594	NA	1.74	52	96	115	161
New Mexico	*	10,695	0.06	2	3	4	5
New York	3,138,133	NA	18.17	542	998	1,204	1,677
North Carolina	323,594	NA	1.87	56	103	124	173
North Dakota	*	40,253	0.22	7	12	15	20
N. Mariana Islands	NA	NA	NA	NA	NA	NA	NA
Ohio	280,088	NA	1.62	48	89	107	150
Oklahoma	125,912	NA	0.73	22	40	48	67
Oregon	118,425	NA	0.69	20	38	45	63
Pennsylvania	1,122,623	NA	6.50	194	357	431	600
Puerto Rico	*	42,204	0.23	7	13	15	21
Rhode Island	*	52,330	0.29	9	16	19	26
South Carolina	*	90,303	0.49	15	27	33	45
South Dakota	*	30,915	0.17	5	9	11	16
Tennessee	272,211	NA	1.58	47	87	104	145
Texas	1,891,131	NA	10.95	327	602	725	1,011
Utah	145,603	NA	0.84	25	46	56	78
Vermont	*	16,780	0.09	3	5	6	8
Virginia	402,528	NA	2.33	70	128	154	215
Virgin Islands	NA	NA	NA	NA	NA	NA	NA
Washington	229,693	NA	1.33	40	73	88	123
West Virginia	*	22,192	0.12	4	7	8	11
Wisconsin	322,735	NA	1.87	56	103	124	172
Wyoming	*	28,832	0.16	5	9	10	15
Total 3/	17,274,727	NA	100.00 %	$2,997	$5,517	$6,650	$9,263

NA - Not Applicable.
* Data withheld to maintain firms confidentiality or CLECs have less than 100,000 lines in state.
1/ Industry Analysis and Technology Division, *Local Telephone Competition.*
2/ RBOC data from FCC Form 477 for only carriers in which CLEC lines are not reported. Data from the former GTE territories are not included. Resold lines and UNEs for Hawaii and Puerto Rico are estimated based on personal income.
3/ Totals in the last four columns include revenues for locations not estimated.

Table 1.20
Information for Allocating Mobile Wireless Revenues: 2001
(Dollars in Millions)

	1	3	4	5	6	7
	Wireless Numbers Dec 01 1/	Allocation Percentage	Intrastate End-User Revenues	Interstate End-User Revenues	Intrastate Total Revenues	Interstate Total Revenues
Alabama	1,995,023	1.56 %	$915	$148	$1,002	$157
Alaska	NA	NA	NA	NA	NA	NA
American Samoa	NA	NA	NA	NA	NA	NA
Arizona	2,292,959	1.79	1,051	170	1,151	180
Arkansas	1,045,223	0.82	479	78	525	82
California	15,731,792	12.28	7,211	1,168	7,898	1,238
Colorado	2,259,232	1.76	1,036	168	1,134	178
Connecticut	1,496,313	1.17	686	111	751	118
Delaware	387,868	0.30	178	29	195	31
District of Columbia	463,236	0.36	212	34	233	36
Florida	7,370,014	5.75	3,378	547	3,700	580
Georgia	4,281,431	3.34	1,963	318	2,149	337
Guam	NA	NA	NA	NA	NA	NA
Hawaii	615,797	0.48	282	46	309	48
Idaho	488,075	0.38	224	36	245	38
Illinois	5,774,442	4.51	2,647	429	2,899	454
Indiana	2,271,204	1.77	1,041	169	1,140	179
Iowa	1,203,938	0.94	552	89	604	95
Kansas	1,047,774	0.82	480	78	526	82
Kentucky	1,574,711	1.23	722	117	791	124
Louisiana	1,935,118	1.51	887	144	972	152
Maine	435,855	0.34	200	32	219	34
Maryland	2,657,856	2.07	1,218	197	1,334	209
Massachusetts	3,022,639	2.36	1,386	224	1,517	238
Michigan	4,614,821	3.60	2,115	343	2,317	363
Minnesota	2,239,786	1.75	1,027	166	1,124	176
Mississippi	1,044,298	0.81	479	78	524	82
Missouri	2,718,142	2.12	1,246	202	1,365	214
Montana	290,182	0.23	133	22	146	23
Nebraska	776,967	0.61	356	58	390	61
Nevada	945,292	0.74	433	70	475	74
New Hampshire	511,846	0.40	235	38	257	40
New Jersey	4,206,726	3.28	1,928	312	2,112	331
New Mexico	695,634	0.54	319	52	349	55
New York	8,278,837	6.46	3,795	615	4,156	651
North Carolina	3,754,443	2.93	1,721	279	1,885	295
North Dakota	257,240	0.20	118	19	129	20
N. Mariana Islands	NA	NA	NA	NA	NA	NA
Ohio	4,968,508	3.88	2,278	369	2,494	391
Oklahoma	1,370,922	1.07	628	102	688	108
Oregon	1,472,551	1.15	675	109	739	116
Pennsylvania	5,040,967	3.93	2,311	374	2,531	397
Puerto Rico	1,893,783	1.48	868	141	951	149
Rhode Island	447,255	0.35	205	33	225	35
South Carolina	1,751,163	1.37	803	130	879	138
South Dakota	280,740	0.22	129	21	141	22
Tennessee	2,684,133	2.09	1,230	199	1,348	211
Texas	9,387,413	7.33	4,303	697	4,713	739
Utah	987,021	0.77	452	73	496	78
Vermont	141,445	0.11	65	11	71	11
Virginia	3,417,710	2.67	1,567	254	1,716	269
Virgin Islands	NA	NA	NA	NA	NA	NA
Washington	2,747,706	2.14	1,260	204	1,379	216
West Virginia	557,156	0.43	255	41	280	44
Wisconsin	2,083,657	1.63	955	155	1,046	164
Wyoming	223,090	0.17	102	17	112	18
Total 2/	128,493,021	100.00 %	$58,941	$9,552	$64,552	$10,121

NA - Not Applicable.
* Data withheld to maintain firms confidentiality.
1/ Based on FCC Form 502 (Number Resources Utililization/Forecasting, as of December 2001).
2/ Totals in the last four columns include revenues for locations not estimated.

Table 1.21
Information for Allocating Subscriber Line Charges' (SLCs) Revenues: 2001

	1	2	3	4	5	6	7	8	9
	Primary Residential Lines & Single Line Business 1/	Additional Residential Lines 2/	Business Multilines	Average Residential SLC 3/	Average Additional Line SLC	Average Business Multiline SLC	Revenues for Allocation (Millions)	Allocation Percentage	Interstate SLCs (Millions)
Alabama	1,585,191	218,664	531,722	$4.58	$6.96	$7.86	$155	1.44 %	$176
Alaska	NA	NA	NA	NA	NA	NA	NA	NA	NA
American Samoa	NA	NA	NA	NA	NA	NA	NA	NA	NA
Arizona	1,841,784	334,288	903,043	4.66	6.64	8.42	221	2.04	251
Arkansas	866,313	114,943	373,770	4.31	5.54	6.33	81	0.75	92
California	9,356,487	2,376,540	7,412,661	4.42	4.75	5.20	1,094	10.11	1,241
Colorado	1,585,693	362,823	934,917	4.62	7.00	8.95	219	2.02	248
Connecticut	1,240,502	333,363	523,028	4.66	6.07	8.55	147	1.36	167
Delaware	322,656	68,442	180,422	4.68	6.41	6.54	38	0.35	43
Dist. of Columbia	194,788	92,934	601,342	3.81	3.81	3.81	41	0.38	46
Florida	7,028,092	1,122,082	2,744,143	4.65	6.97	8.15	755	6.97	856
Georgia	2,843,942	414,976	1,346,746	4.46	6.96	7.52	309	2.85	350
Guam	NA	NA	NA	NA	NA	NA	NA	NA	NA
Hawaii	412,537	64,313	200,400	4.67	7.00	9.20	51	0.47	57
Idaho	473,211	59,377	215,500	4.60	6.43	8.07	52	0.48	59
Illinois	4,076,816	782,155	2,546,698	4.40	4.99	5.27	423	3.91	480
Indiana	2,297,536	296,141	972,491	4.62	6.14	6.89	230	2.12	261
Iowa	1,032,109	74,535	603,443	4.43	5.75	6.58	108	1.00	122
Kansas	910,041	143,927	375,909	4.58	5.67	6.68	90	0.83	102
Kentucky	1,475,252	174,173	487,649	4.57	6.88	7.83	141	1.30	160
Louisiana	1,577,100	240,267	639,341	4.59	6.96	7.70	166	1.53	188
Maine	479,186	76,938	196,726	4.47	6.40	7.67	50	0.46	56
Maryland	2,073,605	463,275	1,232,091	4.67	6.07	6.11	240	2.22	273
Massachusetts	2,239,130	448,391	1,305,423	4.67	6.40	8.02	286	2.64	324
Michigan	3,438,605	519,669	1,859,744	4.63	5.54	6.30	366	3.39	416
Minnesota	1,812,266	208,226	979,404	4.46	5.64	6.29	185	1.71	210
Mississippi	884,147	136,158	341,793	4.60	6.96	7.72	92	0.85	104
Missouri	2,102,761	361,675	809,272	4.57	5.80	6.85	207	1.91	235
Montana	360,013	28,056	162,347	4.31	7.00	8.15	37	0.34	42
Nebraska	567,175	54,602	313,174	4.54	6.14	7.18	62	0.57	70
Nevada	740,530	184,464	406,162	4.14	5.13	5.93	77	0.71	87
New Hampshire	510,848	94,012	207,060	4.59	6.40	7.88	55	0.51	62
New Jersey	3,160,492	1,378,591	2,179,089	4.67	6.18	6.25	443	4.09	502
New Mexico	608,961	75,266	294,582	4.62	7.00	9.06	72	0.67	82
New York	5,694,828	1,062,958	3,466,530	4.64	6.36	7.99	731	6.75	829
North Carolina	3,261,123	428,827	1,214,019	4.50	6.74	7.76	324	2.99	368
North Dakota	225,897	10,445	141,111	4.18	6.89	7.48	25	0.23	28
N. Mariana Islands	NA	NA	NA	NA	NA	NA	NA	NA	NA
Ohio	4,402,883	545,014	1,732,344	4.59	5.81	6.14	408	3.77	463
Oklahoma	1,140,259	182,131	460,690	4.53	5.64	6.58	111	1.02	126
Oregon	1,328,005	182,069	578,158	4.59	6.77	8.50	147	1.36	167
Pennsylvania	4,617,412	891,047	2,141,009	4.55	6.07	6.26	478	4.42	542
Puerto Rico	1,168,585	0	140,251	3.50	0.00	6.00	59	0.55	67
Rhode Island	350,300	70,228	161,666	4.68	6.40	8.02	41	0.38	46
South Carolina	1,540,039	163,850	545,577	4.41	6.84	7.50	144	1.33	163
South Dakota	229,616	12,639	159,682	4.24	6.30	7.00	26	0.24	30
Tennessee	2,155,223	283,944	717,759	4.55	6.83	7.59	206	1.91	234
Texas	6,242,860	1,157,572	3,103,970	4.62	5.83	6.97	687	6.35	779
Utah	632,311	119,404	393,006	4.60	6.33	8.00	82	0.76	93
Vermont	237,460	39,061	114,852	4.49	6.40	7.71	26	0.24	30
Virginia	2,680,189	457,610	1,413,878	4.64	6.53	7.04	305	2.82	346
Virgin Islands	NA	NA	NA	NA	NA	NA	NA	NA	NA
Washington	2,248,038	379,323	1,063,547	4.59	6.27	7.84	252	2.33	286
West Virginia	719,131	42,548	222,443	4.66	7.00	8.32	66	0.61	75
Wisconsin	2,078,685	253,760	920,519	4.39	5.39	5.87	191	1.76	216
Wyoming	174,922	15,850	125,801	4.51	7.00	8.75	24	0.22	27
Total 4/	98,060,957	17,601,546	50,696,907	$4.60	$6.01	$6.74	$10,822	100.00 %	$12,328

Note: Figures may not add due to rounding.
NA - Not Applicable.
1/ Excludes additional lines for residential customers of price-cap carriers.
2/ A staff estimate of additional lines for price-cap carriers.
3/ SLC for single line business is the same as for residential lines.
4/ Totals in the last column include revenues for locations not estimated.

Table 1.22
Information for Allocating Interstate Access Revenues: 2001
(Dollars in Millions)

	1 Gross Access Revenues for Allocation	2 SLCs	3 Revenues for Allocation	4 Allocation Percentage	5 Interstate End-User Revenues	6 Interstate Total Revenues
Alabama	$432	$177	$255	1.31 %	$37	$245
Alaska	NA	NA	NA	NA	NA	NA
American Samoa	NA	NA	NA	NA	NA	NA
Arizona	580	252	328	1.68	47	315
Arkansas	272	92	180	0.92	26	173
California	3,381	1,248	2,134	10.94	306	2,053
Colorado	618	250	368	1.89	53	354
Connecticut	511	168	343	1.76	49	330
Delaware	89	43	46	0.24	7	45
District of Columbia	198	46	152	0.78	22	146
Florida	2,080	861	1,219	6.25	175	1,173
Georgia	1,054	286	768	3.93	110	739
Guam	NA	NA	NA	NA	NA	NA
Hawaii	134	58	76	0.39	11	74
Idaho	182	59	123	0.63	18	118
Illinois	1,139	483	656	3.36	94	631
Indiana	594	262	332	1.70	48	320
Iowa	296	123	173	0.89	25	167
Kansas	318	103	215	1.10	31	207
Kentucky	413	161	252	1.29	36	242
Louisiana	409	189	219	1.12	31	211
Maine	179	57	123	0.63	18	118
Maryland	618	274	344	1.76	49	331
Massachusetts	842	326	516	2.64	74	496
Michigan	936	418	518	2.65	74	498
Minnesota	561	211	350	1.80	50	337
Mississippi	236	105	132	0.68	19	127
Missouri	688	236	452	2.32	65	435
Montana	110	42	68	0.35	10	66
Nebraska	197	71	127	0.65	18	122
Nevada	222	88	134	0.69	19	129
New Hampshire	174	63	111	0.57	16	107
New Jersey	1,217	505	712	3.65	102	685
New Mexico	198	82	116	0.59	17	112
New York	2,131	834	1,297	6.65	186	1,248
North Carolina	889	369	520	2.66	74	500
North Dakota	96	28	68	0.35	10	65
N. Mariana Islands	NA	NA	NA	NA	NA	NA
Ohio	1,141	465	675	3.46	97	650
Oklahoma	350	126	223	1.14	32	215
Oregon	445	168	278	1.42	40	267
Pennsylvania	1,274	545	729	3.74	104	701
Puerto Rico	273	68	205	1.05	29	197
Rhode Island	100	46	54	0.28	8	52
South Carolina	416	164	252	1.29	36	242
South Dakota	92	30	62	0.32	9	60
Tennessee	550	235	315	1.61	45	303
Texas	2,269	783	1,485	7.61	213	1,429
Utah	246	93	153	0.78	22	147
Vermont	89	30	58	0.30	8	56
Virginia	972	348	625	3.20	90	601
Virgin Islands	NA	NA	NA	NA	NA	NA
Washington	778	288	490	2.51	70	472
West Virginia	227	75	152	0.78	22	146
Wisconsin	491	218	274	1.40	39	263
Wyoming	80	27	52	0.27	7	50
Total 1/	$31,788	$12,281	$19,508	100.00 %	$2,808	$18,847

NA - Not Applicable.
Note: Includes switched and special access revenues and private line revenues. Figures may not add due to rounding.
1/ Totals in the last two columns include revenues for locations not estimated.

Table 1.23
Information for Allocating Intrastate Access Revenues: 2001
(Dollars in Millions)

	1 Revenues for Allocation	2 Allocation Percentage	3 Intrastate End-User Revenues	4 Intrastate Total Revenues
Alabama	$64	0.77 %	$0	$60
Alaska	NA	NA	NA	NA
American Samoa	NA	NA	NA	NA
Arizona	125	1.51	0	118
Arkansas	115	1.38	0	108
California	1,383	16.59	0	1,297
Colorado	110	1.31	0	103
Connecticut	44	0.53	0	42
Delaware	11	0.13	0	10
District of Columbia	0	0.00	0	0
Florida	658	7.90	0	617
Georgia	121	1.45	0	113
Guam	NA	NA	NA	NA
Hawaii	25	0.30	0	23
Idaho	32	0.38	0	30
Illinois	227	2.72	0	213
Indiana	164	1.96	0	154
Iowa	72	0.86	0	67
Kansas	56	0.68	0	53
Kentucky	86	1.03	0	81
Louisiana	66	0.79	0	62
Maine	36	0.43	0	33
Maryland	144	1.73	0	135
Massachusetts	108	1.30	0	102
Michigan	388	4.66	0	364
Minnesota	113	1.36	0	106
Mississippi	16	0.19	0	15
Missouri	272	3.27	0	255
Montana	39	0.46	0	36
Nebraska	64	0.76	0	60
Nevada	17	0.20	0	16
New Hampshire	22	0.26	0	20
New Jersey	262	3.14	0	245
New Mexico	55	0.66	0	51
New York	401	4.81	0	376
North Carolina	340	4.08	0	319
North Dakota	27	0.33	0	25
Northern Mariana Islands	NA	NA	NA	NA
Ohio	357	4.29	0	335
Oklahoma	46	0.55	0	43
Oregon	109	1.30	0	102
Pennsylvania	479	5.75	0	450
Puerto Rico	93	1.12	0	87
Rhode Island	6	0.07	0	6
South Carolina	111	1.34	0	104
South Dakota	32	0.38	0	30
Tennessee	44	0.53	0	41
Texas	626	7.51	0	587
Utah	38	0.46	0	36
Vermont	14	0.17	0	13
Virginia	333	3.99	0	312
Virgin Islands	NA	NA	NA	NA
Washington	224	2.69	0	210
West Virginia	61	0.73	0	57
Wisconsin	89	1.07	0	83
Wyoming	9	0.11	0	9
Total 1/	$8,334	100.00	$0	$7,844

NA - Not Applicable.
Note: Figures may not add due to rounding.
1/ Totals in the last two columns include revenues for locations not estimated.

Table 1.24
Information for Allocating LECs' Intrastate Toll: 2001
(Dollars in Millions)

	1 Reported Revenues by Large ILECs 1/	2 Intrastate Revenues 2/
Alabama	$44	$48
Alaska	NA	NA
American Samoa	NA	NA
Arizona	20	21
Arkansas	48	70
California	988	1,004
Colorado	36	37
Connecticut	192	194
Delaware	7	7
District of Columbia	0	0
Florida	158	160
Georgia	104	117
Guam	NA	NA
Hawaii	8	8
Idaho	10	11
Illinois	273	288
Indiana	94	99
Iowa	17	27
Kansas	33	40
Kentucky	29	33
Louisiana	38	41
Maine	68	82
Maryland	52	52
Massachusetts	272	273
Michigan	501	521
Minnesota	16	22
Mississippi	50	54
Missouri	80	87
Montana	7	10
Nebraska	13	16
Nevada	6	7
New Hampshire	44	47
New Jersey	447	448
New Mexico	12	14
New York	191	198
North Carolina	69	77
North Dakota	3	5
Northern Mariana Islands	NA	NA
Ohio	120	126
Oklahoma	51	62
Oregon	34	37
Pennsylvania	260	272
Puerto Rico	153	153
Rhode Island	22	22
South Carolina	45	62
South Dakota	8	12
Tennessee	52	60
Texas	213	229
Utah	25	27
Vermont	13	15
Virginia	40	41
Virgin Islands	NA	NA
Washington	91	98
West Virginia	23	27
Wisconsin	112	151
Wyoming	4	5
Total 3/	$5,195	$5,536

NA - Not Applicable.
Note: LEC is an abbreviation for local exchange carrier. Figures may not add due to rounding.
1/ Includes only carriers that report to ARMIS.
2/ We assume that there is no carrier's carrier LEC toll. End-user LEC toll equals total LEC toll.
3/ Totals in the last column include revenues for locations not estimated.

Table 1.25
Information for Allocating Non-LECs' Intrastate Toll: 2001
(Dollars in Millions)

	1 Access Minutes 1/ for Allocation	2 Access Minutes % of Nation	3 State Access Revenues % of Nation	4 Allocation Percentage 2	5 End-User Revenues	6 Total Revenues
Alabama	2,839,880	1.11 %	0.77 %	1.02 %	$201	$236
Alaska	NA	NA	NA	NA	NA	NA
American Samoa	NA	NA	NA	NA	NA	NA
Arizona	1,723,778	0.67	1.51	0.88	173	203
Arkansas	1,778,980	0.69	1.38	0.87	170	200
California	58,113,572	22.66	16.59	21.14	4,150	4,873
Colorado	1,894,687	0.74	1.31	0.88	173	203
Connecticut	1,676,097	0.65	0.53	0.62	122	144
Delaware	287,263	0.11	0.13	0.12	23	27
District of Columbia	0	0.00	0.00	0.00	0	0
Florida	15,966,070	6.22	7.90	6.64	1,304	1,531
Georgia	5,057,804	1.97	1.45	1.84	361	424
Guam	NA	NA	NA	NA	NA	NA
Hawaii	586,982	0.23	0.30	0.25	48	57
Idaho	453,816	0.18	0.38	0.23	45	53
Illinois	9,074,742	3.54	2.72	3.33	654	768
Indiana	5,137,974	2.00	1.96	1.99	391	460
Iowa	1,913,701	0.75	0.86	0.78	152	179
Kansas	1,806,393	0.70	0.68	0.70	137	161
Kentucky	2,855,691	1.11	1.03	1.09	215	252
Louisiana	2,813,718	1.10	0.79	1.02	200	235
Maine	1,313,701	0.51	0.43	0.49	96	113
Maryland	5,063,626	1.97	1.73	1.91	376	441
Massachusetts	7,648,289	2.98	1.30	2.56	503	590
Michigan	7,695,060	3.00	4.66	3.41	670	787
Minnesota	2,626,171	1.02	1.36	1.11	217	255
Mississippi	1,210,840	0.47	0.19	0.40	79	93
Missouri	3,947,225	1.54	3.27	1.97	387	454
Montana	648,537	0.25	0.46	0.31	60	70
Nebraska	839,187	0.33	0.76	0.44	86	101
Nevada	512,793	0.20	0.20	0.20	39	46
New Hampshire	1,178,452	0.46	0.26	0.41	80	94
New Jersey	12,216,877	4.76	3.14	4.36	855	1,004
New Mexico	616,105	0.24	0.66	0.34	68	79
New York	18,830,824	7.34	4.81	6.71	1,317	1,546
North Carolina	6,889,927	2.69	4.08	3.03	596	699
North Dakota	482,529	0.19	0.33	0.22	44	51
N. Mariana Islands	NA	NA	NA	NA	NA	NA
Ohio	9,613,676	3.75	4.29	3.88	762	895
Oklahoma	1,897,675	0.74	0.55	0.69	136	160
Oregon	2,269,932	0.88	1.30	0.99	194	228
Pennsylvania	14,468,444	5.64	5.75	5.67	1,113	1,307
Puerto Rico	0	0.00	1.12	0.28	55	64
Rhode Island	621,228	0.24	0.07	0.20	39	46
South Carolina	2,558,242	1.00	1.34	1.08	212	249
South Dakota	348,106	0.14	0.38	0.20	39	46
Tennessee	2,800,512	1.09	0.53	0.95	187	219
Texas	17,115,318	6.67	7.51	6.88	1,351	1,587
Utah	785,028	0.31	0.46	0.34	67	79
Vermont	400,793	0.16	0.17	0.16	31	37
Virginia	7,782,112	3.03	3.99	3.27	642	754
Virgin Islands	NA	NA	NA	NA	NA	NA
Washington	4,962,469	1.93	2.69	2.12	417	490
West Virginia	1,173,976	0.46	0.73	0.53	103	121
Wisconsin	3,768,355	1.47	1.07	1.37	269	316
Wyoming	247,974	0.10	0.11	0.10	20	23
Total 3/	256,515,129	100.00 %	100.00 %	100.00 %	$19,698	$23,130

NA - Not Applicable.
Note: LEC is an abbreviation for local exchange carrier. Figures may not add due to rounding.
1/ Access minutes are in thousands and include both originating and terminating minutes.
2/ Allocation percentage is a function of both access minutes and access revenues.
3/ Totals in the last two columns include revenues for locations not estimated.

Table 1.26
Information for Allocating Interstate Toll: 2001
(Dollars in Millions)

	1 Access Minutes for Allocation 1/	2 Allocation Percentage	3 End-User Revenues	4 Total Revenues
Alabama	7,178,206	1.34 %	$695	$903
Alaska	NA	NA	NA	NA
American Samoa	NA	NA	NA	NA
Arizona	11,684,571	2.17	1,132	1,470
Arkansas	4,710,075	0.88	456	593
California	53,706,350	9.99	5,201	6,757
Colorado	11,075,336	2.06	1,073	1,393
Connecticut	9,010,873	1.68	873	1,134
Delaware	2,355,485	0.44	228	296
District of Columbia	3,097,823	0.58	300	390
Florida	36,986,820	6.88	3,582	4,654
Georgia	17,098,898	3.18	1,656	2,151
Guam	NA	NA	NA	NA
Hawaii	2,227,301	0.41	216	280
Idaho	2,953,397	0.55	286	372
Illinois	22,968,104	4.27	2,224	2,890
Indiana	10,406,774	1.94	1,008	1,309
Iowa	5,156,864	0.96	499	649
Kansas	5,304,145	0.99	514	667
Kentucky	6,370,439	1.19	617	802
Louisiana	7,203,322	1.34	698	906
Maine	2,714,618	0.51	263	342
Maryland	13,227,683	2.46	1,281	1,664
Massachusetts	14,068,906	2.62	1,363	1,770
Michigan	14,516,983	2.70	1,406	1,827
Minnesota	9,045,195	1.68	876	1,138
Mississippi	4,660,870	0.87	451	586
Missouri	10,310,053	1.92	998	1,297
Montana	2,075,948	0.39	201	261
Nebraska	3,136,139	0.58	304	395
Nevada	5,962,293	1.11	577	750
New Hampshire	3,587,862	0.67	347	451
New Jersey	24,248,836	4.51	2,348	3,051
New Mexico	3,869,040	0.72	375	487
New York	33,258,503	6.19	3,221	4,185
North Carolina	15,964,159	2.97	1,546	2,009
North Dakota	1,297,853	0.24	126	163
N. Mariana Islands	NA	NA	NA	NA
Ohio	17,769,415	3.31	1,721	2,236
Oklahoma	6,074,800	1.13	588	764
Oregon	7,310,642	1.36	708	920
Pennsylvania	21,571,110	4.01	2,089	2,714
Puerto Rico	2,316,291	0.43	224	291
Rhode Island	2,242,130	0.42	217	282
South Carolina	7,699,566	1.43	746	969
South Dakota	1,450,334	0.27	140	182
Tennessee	9,849,738	1.83	954	1,239
Texas	31,136,507	5.79	3,015	3,918
Utah	4,056,676	0.75	393	510
Vermont	1,694,761	0.32	164	213
Virginia	17,327,110	3.22	1,678	2,180
Virgin Islands	NA	NA	NA	NA
Washington	12,036,704	2.24	1,166	1,514
West Virginia	3,483,338	0.65	337	438
Wisconsin	8,692,673	1.62	842	1,094
Wyoming	1,320,180	0.25	128	166
Total 2/	537,471,696	100.00 %	$52,256	$67,889

NA - Not Applicable.
Note: Figures may not add due to rounding.
1/ Access minutes are in thousands and include both originating and terminating minutes.
2/ Totals in the last two columns include revenues for locations not estimated.

2. Low-Income Support

In 1984, the Commission established a Lifeline program designed to promote universal service by providing low-income individuals with discounts on the monthly cost of telephone service.[1] The Commission expanded that program in 1985.[2] In 1987, the Commission adopted Link Up America, designed to help low-income households pay the initial costs of commencing service.[3] After passage of the Telecommunications Act of 1996 (1996 Act),[4] the Commission adopted expanded rules.[5] In June 2000, the Commission further expanded the Lifeline and Link Up programs to address the particularly dire needs of those living on tribal lands.[6]

---

1 *MTS and WATS Market Structure, and Amendment of Part 67 of the Commission's Rules and Establishment of a Joint Board*, Recommended Decision, CC Docket Nos. 78-72 and 80-286, 49 Fed. Reg. 48325 (rel. Nov. 23, 1984) (recommending the adoption of federal Lifeline assistance measures); *MTS and WATS Market Structure, and Amendment of Part 67 of the Commission's Rules and Establishment of a Joint Board*, Decision and Order, CC Docket Nos. 78-72 and 80-286, FCC 84-637, 50 Fed. Reg. 939 (rel. Dec. 28, 1984) (adopting the Joint Board's recommendation).

2 *MTS and WATS Market Structure, and Amendment of Part 67 of the Commission's Rules and Establishment of a Joint Board*, Decision and Order, CC Docket Nos. 78-72 and 80-286, FCC 85-643, 51 Fed. Reg. 1371 (rel. Dec. 27, 1985).

3 *MTS and WATS Market Structure, and Amendment of Part 67 of the Commission's Rules and Establishment of a Joint Board*, Report and Order, CC Docket Nos. 78-72 and 80-286, 2 FCC Rcd 2953 (1987), *Memorandum Opinion and Order on Reconsideration*, 3 FCC Rcd 4543 (1988).

4 Telecommunications Act of 1996, Pub. L. No. 104-104, 110 Stat. 56 (1996 Act), *codified at* 47 U.S.C. §§ 151 *et seq*. We refer to the Communications Act of 1934, as amended, as "the Communications Act" or "the Act" or "the 1934 Act."

5 *Federal-State Joint Board on Universal Service*, Report and Order, CC Docket No. 96-45, FCC 97-157, 12 FCC Rcd 8776, 8952-94, paras. 326-409 (1997) (*1997 Universal Service Order*), as corrected by *Federal-State Joint Board on Universal Service*, Errata, CC Docket No. 96-45, FCC 97-157 (rel. June 4, 1997), *appeal pending in Texas Office of Public Utility Counsel v. FCC and USA*, No. 97-60421 (5th Cir. 1997).

6 *Federal-State Joint Board on Universal Service; Promoting Deployment and Subscribership in Unserved and Underserved Areas, Including Tribal and Insular Areas,* Twelfth Report and Order and Memorandum Opinion and Order, and Further Notice of Proposed Rulemaking, CC Docket No. 96-45, FCC 00-208, 15 FCC Rcd 12,208 (2000).

In March 2002, penetration among low-income households nationwide was 89.1 percent. The nationwide penetration rate at the same time was 95.5 percent. States that have taken full advantage of federal universal service support for telephone service for low-income consumers saw an average growth in penetration for low-income households of over 4 percent from March 1997 to March 2002. In contrast, states that did not provide Lifeline support beyond the basic federal support experienced an average growth in telephone penetration rates of less than 1 percent.[7] In 2003, over 6.5 million subscribers will pay reduced local rates under the Lifeline program. The Link Up America program, which supports affordable connection to the network, has connected over 12 million telephone subscribers since 1987.

The Commission's rules are designed to satisfy the 1996 Act's mandates that rates be "affordable" and access should be provided to "low-income consumers" in all regions of the nation. The rules also make the contribution and distribution of low-income support competitively and technologically neutral by requiring equitable and nondiscriminatory contributions from all providers of interstate telecommunications services, and by allowing all eligible telecommunications carriers to receive support for offering Lifeline and Link Up service.[8]

Eligibility for Lifeline and Link Up

In states that provide state Lifeline support, Lifeline and Link Up are available to all subscribers who meet state eligibility requirements. Although states have some latitude in selecting means tests, state commissions must establish narrowly targeted qualification criteria that are based solely on income or factors directly related to income for its low-income residents to be eligible for Lifeline and Link Up. In addition, states with eligible residents of tribal lands must ensure that their qualification criteria are reasonably designed to apply to residents of tribal lands, if applicable.[9] To receive Lifeline and Link Up in a state that does not mandate state Lifeline support, consumers must certify that they participate in one of the following five federal programs: Medicaid, Food Stamps, Supplemental Security Income (SSI), Federal Public Housing Assistance (Section 8), or the Low-Income Home Energy Assistance Program (LIHEAP).[10] In such states, carriers must obtain signed statements from the consumer certifying that he or she

---

7 Industry Analysis and Technology Division, Wireline Competition Bureau, Federal Communications Commission, *Telephone Penetration by Income by State* (May 20, 2003).

8 *1997 Universal Service Order*, 12 FCC Rcd 8776, 8968-73. See also 47 U.S.C. § 254(d), (e).

9 47 C.F.R. § 54.409(a).

10 47 C.F.R. § 54.409(b).

receives benefits from one of these programs, identifying the particular program and agreeing to notify the carrier if he or she ceases to participate in the program or programs.[11]

Subscribers living on tribal lands qualify to receive federal Lifeline support if: (1) they qualify under state criteria in a state that provides Lifeline support; (2) they certify that they receive benefits from one of the five federal programs listed above; or (3) they participate in one of the following additional federal assistance programs: Bureau of Indian Affairs General Assistance (GA), Tribally-administered Temporary Assistance for Needy Families (Tribal TANF), National School Lunch Program's free lunch program, or Head Start (meeting the income-qualifying standard).[12]

Lifeline Support

Under the Commission's rules, there are four tiers of federal Lifeline support. All eligible subscribers receive Tier 1 support which provides a discount equal to the carrier's subscriber line charge.[13] Tier 2 support provides an additional $1.75 per month in federal support, available if all relevant state regulatory authorities approve such a reduction.[14] (All fifty states have approved.)

Tier 3 of federal support is based on the amount of additional state support mandated by the relevant state or otherwise provided by carriers. Federal support is available to match one half of the non-federal support provided, up to a maximum of $1.75 in federal support, assuming that the carrier has all necessary approvals to pass on the full amount of this total support in discounts to subscribers.[15] Only eligible residents in states that have established their own Lifeline/Link Up programs receive Tier 3 support.

Eligible subscribers living on tribal lands also qualify to receive Tier 4 support if they meet the eligibility standards described above. Tier 4 support provides up to an additional $25 per month towards reducing basic local service rates. Eligible subscribers living on tribal lands that receive Tier 4 support must pay at least $1 a month for local phone service, after the discount.

---

11 47 C.F.R. § 54.409(b).

12 47 C.F.R. § 54.409(a)-(c).

13 47 C.F.R. § 54.403(a)(1).

14 47 C.F.R. § 54.403(a)(2).

15 47 C.F.R. § 54.403(a)(3).

The Commission's Link Up program provides qualified low-income individuals with a federally-financed 50% discount (up to a maximum $30 discount) on initial connection charges.[16] In addition, these subscribers can choose to schedule deferred payments of up to $200 over a one-year period, with the customary interest charges paid by federal support.[17]

Eligible residents of tribal lands can receive support to fully cover any charges between $60 and $130, representing up to a maximum of $100 in discounts on initial connection charges of $130 or more.[18]

Services

Basic service must include, at a minimum: single-party service, voice grade access to the public switched telephone network, Dual Tone Multifrequency signaling or its functional digital equivalent, access to emergency services, access to operator services, access to interexchange service, access to directory assistance, and toll limitation. The federal program compensates eligible telecommunications carriers for toll-limitation based on the carrier's incremental cost of providing toll-limitation services.[19]

Advertising

Carriers offering Lifeline and Link Up are required to publicize the availability of those programs using media of general distribution "in a manner reasonably designed to reach those most likely to qualify for support." [20]

Support Mechanism

The federal portion of the program is funded by the federal universal service support mechanisms, which include contributions from providers of interstate and international telecommunications, including payphone aggregators, and private network operators that offer service to others for a fee on a non-common-carrier basis. These carriers and service providers may pass on contribution expenses to their customers.

---

16 47 C.F.R. § 54.411(a)(1).

17 47 C.F.R. § 54.411(a)(2).

18 47 C.F.R. § 54.411(a)(3).

19 47 C.F.R. § 54.403(c).

20 47 C.F.R. §§ 54.405(b), 54.411(d). *See also Twelfth Report and Order*, 15 FCC Rcd at 12250, para.78 (amending sections 54.405 and 54.411 of the Commission's rules).

The FCC monitors subscriber participation and telephone usage to determine program benefits and costs.[21] Historical tables for subscribership and carrier payments by state can be downloaded from the Monitoring Report's Low-Income Support section of the **FCC-State Link** web site, <www.fcc.gov/wcb/iatd/stats.html>.

Table 2.1 reports Lifeline monthly support by state or jurisdiction as of December 31, 2002. The table shows both federal and state support, and indicates the additional contribution from the federal program to reduce local rates where states have authorized statewide or carrier specific intrastate local rate reductions. The Table indicates a "minimum," "maximum" and "average" support provided by carriers.

Table 2.2 reports Low-Income support, by state or jurisdiction, for Lifeline and Link Up payments between January 1999 and December 2002. Total carrier payments data include local rate reductions for the presubscribed interexchange carrier charges (PICC), and the carrier's incremental cost of providing toll-limitation services (TLS) in each state or jurisdiction. The PICC charges were eliminated after July 2000.

Table 2.3 reports total Lifeline and Link Up payments in 2002, for state or jurisdiction at the study area level. Local rate reductions for the carrier's incremental cost of providing TLS are reported for 2002 by Universal Service Administration Company (USAC) carrier ID. American Indian and Native American tribal data are also reported.

Table 2.4 provides annual support estimates for low-income programs for 1999 through 2002 and quarterly support estimates for the first three quarters of 2003. The low-income support components include: Lifeline Assistance, Link Up, Incremental Toll Limitation, and Prior Period Adjustments. Also reported are Administrative Expenses and Interest Income.

Table 2.5 reports annual historical Lifeline subscribership data by state or jurisdiction for years 1991 through 2002. Historical data from 1987 through 1998 may be found on the *Monitoring Report's* section of the **FCC-State Link** web site.

Table 2.6 reports annual tribal and non-tribal Lifeline assistance subscriber data by state or jurisdiction for the years 2000, 2001 and 2002, when the expanded Lifeline assistance program addressed the needs of individuals living on tribal lands.

---

21 *1997 Universal Service Order*, 12 FCC Rcd 8776, 9218 at para. 869; *See Common Carrier Bureau Seeks Comment on Program to Monitor Impacts of Universal Service Support Mechanisms*, Public Notice, CC Docket No. 96-45, DA 98-580, IAD File No. 98-101 (rel. Apr. 24, 1998).

Tables 2.7, 2.8, 2.11, and 2.12 explain National Exchange Carrier Association (NECA) and USAC grand totals. For earlier years, the data represent actual amounts reported by local exchange carriers. These payments are final and not subject to further adjustment. For the latest years, payments are subject to change, and reflect the settlements adjustment periods.

Table 2.7 reports annual historical Lifeline payments and reimbursements to carriers in each state or jurisdiction. The report provides Lifeline support totals for payments made to subscribers through local rate discounts. The payments shown in these tables include TLS and PICC data (discontinued in 2000); however, these tables do not include state or local rate contributions.

Table 2.8 reports historical Lifeline payments by study area for 2000 to 2002.[22] Historical data for years 1987 to 1999 may be found in the *Monitoring Reports* section of the FCC's web site mentioned above. Lifeline support payments between 1987 and 1995 reflect state data where states and carriers offered local rate discounts to low-income households.

Table 2.9 reports historical subscriber participation in the Link Up program. The data monitors annual state connection assistance statistics for 1991 through 2002. Link Up program participation was first certified in 1987. Historical data for 1987 through 1990 are available in the *Monitoring Report* section of the FCC's web site.

Table 2.10 reports annual tribal and non-tribal Link Up assistance participant data by state or jurisdiction for the years 2000 through 2002, when the expanded Link Up assistance program addressed the needs of individuals living on tribal lands.

Table 2.11 reports historical payments to carriers participating in the Link Up program, and reflects reimbursements to carriers in each state. Historical time-series data provide a total of payments made to carriers as a result of rate discounts passed on to subscribers provided by the Link Up connection assistance programs. The payments shown in these tables for the years 1991-2001 do not include state or local rate contributions. Historical data for 1987 through 1990 are available in the *Monitoring Reports* section of the FCC's web site.

Table 2.12 reports, by study area, annual historical data for the Link Up connection assistance payments to carriers in each state or jurisdiction. The Link Up program includes connection discounts reflected in the reimbursements to local carriers. American Indian and Native American tribal data are also reported.

---

22 There are a few small differences in the totals for some states for 2000 between Tables 2.2 and 2.8. These differences are due to the information for state totals having been revised more recently than the last reported data for individual study areas for that year.

Table 2.13 shows, by state for 2002, the amount of payments per loop for each of the low-income support mechanisms.[23]

Table 2.14 reports 2000 Census data by state for *Telephone Subscribership on American Indian Reservations and Off-Reservation Trust Lands: Federal.*

23 This table is based on the payments shown in Table 2.2.

Table 2.1
Lifeline Monthly Support by State or Jurisdiction
(As of December 31, 2002)

State or Jurisdiction	Basic Federal Support [1]			Additional State Support			Federal Match			Total Federal Support			Total Federal and State Support		
	Min.	Max.	Avg.	Min.	Max.	Avg.	Min.	Max.	Avg.	Min.	Max.	Avg.	Min.	Max.	Avg.
Alabama	$6.75	$7.75	$7.74	$0.00	$3.50	$3.18	$0.00	$1.75	$1.59	$6.75	$9.50	$9.33	$6.75	$13.00	$12.51
Alaska	7.75	7.75	7.75	3.50	3.50	3.50	1.75	1.75	1.75	9.50	9.50	9.50	13.00	13.00	13.00
American Samoa	7.75	7.75	7.75	0.00	0.00	0.00	0.00	0.00	0.00	7.75	7.75	7.75	7.75	7.75	7.75
Arizona	7.28	7.75	7.55	0.00	3.50	2.62	0.00	1.75	1.31	7.28	9.50	8.86	7.28	13.00	11.48
Arkansas	7.02	7.75	7.25	0.00	3.50	0.00	0.00	1.75	0.46	7.02	9.50	7.71	7.02	13.00	7.71
California	5.25	7.75	6.55	2.16	3.50	2.43	1.08	1.75	1.22	6.33	9.50	7.76	8.49	13.00	10.20
Colorado	7.75	7.75	7.75	0.00	3.50	3.49	0.00	1.75	1.75	7.75	9.50	9.50	7.75	13.00	12.99
Connecticut	6.10	7.53	7.53	1.16	1.16	1.16	0.58	0.58	0.58	6.68	8.11	8.11	7.84	9.27	9.27
Delaware	7.75	7.75	7.75	2.30	2.30	2.30	1.15	1.15	1.15	8.90	8.90	8.90	11.20	11.20	11.20
District of Columbia	5.61	5.61	5.61	3.50	3.50	3.50	1.75	1.75	1.75	7.36	7.36	7.36	10.86	10.86	10.86
Florida	7.75	7.75	7.75	3.04	3.50	3.50	1.52	1.75	1.75	9.27	9.50	9.50	12.31	13.00	12.99
Georgia	7.75	7.75	7.75	0.00	3.50	3.43	0.00	1.75	1.71	7.75	9.50	9.46	7.75	13.00	12.89
Guam	7.75	7.75	7.75	3.50	3.50	3.50	1.75	1.75	1.75	9.50	9.50	9.50	13.00	13.00	13.00
Hawaii	7.75	7.75	7.75	0.00	0.00	0.00	0.00	0.00	0.00	7.75	7.75	7.75	7.75	7.75	7.75
Idaho	6.75	7.75	7.75	0.00	3.50	3.48	0.00	1.75	1.74	6.75	9.50	9.49	6.75	13.00	12.97
Illinois	6.24	7.75	6.65	0.00	3.50	1.65	0.00	1.75	0.82	6.24	9.50	7.47	6.24	13.00	9.12
Indiana	7.27	7.75	7.38	0.00	0.66	0.51	0.00	0.33	0.25	7.27	8.08	7.64	7.27	8.74	8.15
Iowa	5.25	7.75	6.92	0.00	3.50	0.03	0.00	1.75	0.01	5.25	9.50	6.93	5.25	13.00	6.96
Kansas	5.25	7.75	7.07	0.00	3.50	3.50	0.00	1.75	1.75	5.25	9.50	8.82	5.25	13.00	12.31
Kentucky	6.94	7.75	7.67	2.56	3.50	3.48	1.28	1.75	1.74	8.22	9.50	9.41	10.78	13.00	12.89
Louisiana	6.75	7.75	7.75	0.00	0.00	0.00	0.00	0.00	0.00	6.75	7.75	7.75	6.75	7.75	7.75
Maine	7.75	7.75	7.75	2.28	3.50	3.48	1.14	1.75	1.74	8.89	9.50	9.49	11.17	13.00	12.98
Maryland	7.43	7.75	7.43	0.84	3.50	3.50	0.42	1.75	1.75	7.85	9.50	9.18	8.69	13.00	12.68
Massachusetts	6.75	7.75	7.75	6.00	6.00	6.00	1.75	1.75	1.75	8.50	9.50	9.50	14.50	15.50	15.50
Michigan	7.09	7.75	7.19	0.00	2.04	2.01	0.00	1.02	1.01	7.09	8.77	8.19	7.09	10.81	10.21
Minnesota	6.75	7.75	7.05	0.00	0.00	0.00	0.00	0.00	0.00	6.75	7.75	7.05	6.75	7.75	7.05
Mississippi	6.75	7.75	7.75	0.00	3.50	3.39	0.00	1.75	1.69	6.75	9.50	9.44	6.75	13.00	12.83
Missouri	7.02	7.75	7.11	0.00	1.14	1.00	0.00	0.57	0.50	7.02	8.32	7.61	7.02	9.46	8.61
Montana	7.75	7.75	7.75	0.00	3.50	3.09	0.00	1.75	1.54	7.75	9.50	9.29	7.75	13.00	12.38
Nebraska	6.61	7.75	7.08	0.00	3.50	3.48	0.00	1.75	1.74	6.61	9.50	8.82	6.61	13.00	12.30
Nevada	5.25	7.75	6.39	0.00	3.50	3.03	0.00	1.75	1.51	5.25	9.50	7.91	5.25	13.00	10.94
New Hampshire	7.75	7.75	7.75	0.00	0.00	0.00	0.00	0.00	0.00	7.75	7.75	7.75	7.75	7.75	7.75
New Jersey	7.42	7.75	7.74	0.00	1.76	1.75	0.00	0.88	0.87	7.42	8.63	8.62	7.42	10.39	10.36
New Mexico	5.25	7.75	7.68	0.00	3.50	3.33	0.00	1.75	1.66	5.25	9.50	9.35	5.25	13.00	12.68
New York	6.44	7.75	7.67	0.00	3.50	3.19	0.00	1.75	1.60	6.44	9.50	9.27	6.44	13.00	12.46
North Carolina	7.75	7.75	7.75	3.50	3.50	3.50	1.75	1.75	1.75	9.50	9.50	9.50	13.00	13.00	13.00
North Dakota	5.25	7.75	7.72	0.00	3.50	2.25	0.00	1.75	1.12	5.25	9.50	8.84	5.25	13.00	11.09
N. Marianna Islands	6.75	6.75	6.75	0.00	0.00	0.00	0.00	0.00	0.00	6.75	6.75	6.75	6.75	6.75	6.75
Ohio	6.94	7.75	7.27	0.00	3.50	0.96	0.00	1.75	0.48	6.94	9.50	7.75	6.94	13.00	8.71
Oklahoma	5.25	7.75	7.15	0.00	1.16	1.13	0.00	0.58	0.57	5.25	8.33	7.72	5.25	9.49	8.85
Oregon	7.75	7.75	7.75	3.50	3.50	3.50	1.75	1.75	1.75	9.50	9.50	9.50	13.00	13.00	13.00
Pennsylvania	6.01	7.75	7.72	0.00	2.50	1.20	0.00	1.25	0.60	6.01	9.00	8.32	6.01	11.50	9.52
Puerto Rico	6.75	7.75	7.75	3.30	3.50	3.31	1.65	1.75	1.66	8.40	9.50	9.41	11.70	13.00	12.72
Rhode Island	7.75	7.75	7.75	3.40	3.40	3.40	1.70	1.70	1.70	9.45	9.45	9.45	12.85	12.85	12.85
South Carolina	7.61	7.75	7.75	0.00	3.50	3.49	0.00	1.75	1.74	7.61	9.50	9.49	7.61	13.00	12.98
South Dakota	5.25	7.75	7.03	0.00	0.00	0.00	0.00	0.00	0.00	5.25	7.75	7.03	5.25	7.75	7.03
Tennessee	7.28	7.75	7.71	0.00	3.50	3.23	0.00	1.75	1.62	7.28	9.50	9.33	7.28	13.00	12.56
Texas	5.25	7.75	7.13	0.00	3.50	3.16	0.00	1.75	1.58	5.25	9.50	8.71	5.25	13.00	11.87
Utah	7.75	7.75	7.75	3.50	3.50	3.50	1.75	1.75	1.75	9.50	9.50	9.50	13.00	13.00	13.00
Vermont	7.75	7.75	7.75	2.70	3.50	3.48	1.35	1.75	1.74	9.10	9.50	9.49	11.80	13.00	12.97
Virginia	7.26	7.75	7.51	1.76	3.50	3.35	0.88	1.75	1.68	8.14	9.50	9.19	9.90	13.00	12.54
Washington	6.75	7.75	7.75	0.00	3.50	3.30	0.00	1.75	1.65	6.75	9.50	9.40	6.75	13.00	12.69
West Virginia	7.75	7.75	7.75	0.00	1.42	1.28	0.00	0.71	0.64	7.75	8.46	8.39	7.75	9.88	9.67
Wisconsin	6.81	7.75	7.08	0.00	3.50	1.21	0.00	1.75	0.60	6.81	9.50	7.68	6.81	13.00	8.89
Wyoming	7.75	7.75	7.75	0.00	3.50	3.50	0.00	1.75	1.75	7.75	9.50	9.50	7.75	13.00	13.00
Nationwide	$5.25	$7.75	$7.02	$0.00	$6.00	$2.58	$0.00	$1.75	$1.26	$5.25	$9.50	$8.28	$5.25	$15.50	$10.86

Note: This table reflects only non-tribal support.

[1] Basic federal support includes both Tier 1 and Tier 2 support. See text for definitions.

Source: Universal Service Administrative Company (USAC).

Table 2.2
Low-Income Support Payments by State or Jurisdiction
(January 1999 - December 1999)

State or Jurisdiction	Lifeline Non-Tribal	LinkUp Non-Tribal	TLS	PICCs	Total
Alabama	$1,563,850	$28,882	$2,175	$24,324	$1,619,231
Alaska	353,682	24,494	29,075	468	407,719
American Samoa	26,893	2,670	0	0	29,563
Arizona	1,618,554	112,999	69,449	32,668	1,833,670
Arkansas	584,481	101,090	2,315	7,596	695,482
California	246,181,577	24,003,283	2,268,441	1,056,418	273,509,719
Colorado	2,015,411	22,506	37,514	24,531	2,099,962
Connecticut	4,298,141	153,651	22,820	23,963	4,498,575
Delaware	38,185	1,116	0	0	39,301
District of Columbia	876,337	430	0	0	876,767
Florida	10,838,023	188,233	16,581	108,367	11,151,204
Georgia	6,213,460	167,716	10,594	89,634	6,481,404
Guam	68,177	12,304	0	0	80,481
Hawaii	797,072	229,187	3,520	5,033	1,034,812
Idaho	1,264,737	16,029	24,355	17,510	1,322,631
Illinois	3,236,547	332,878	2,085	46,739	3,618,249
Indiana	1,204,783	127,536	2,801	23,700	1,358,820
Iowa	384,652	21,116	15,981	8,880	430,629
Kansas	465,671	28,662	2,279	6,927	503,539
Kentucky	2,091,160	186,399	9,103	28,312	2,314,974
Louisiana	656,564	26,208	1,985	22,518	707,275
Maine	5,646,395	574,103	8,086	56,742	6,285,326
Maryland	326,288	21,760	0	0	348,048
Massachusetts	14,086,751	186,067	0	121,091	14,393,909
Michigan	9,933,108	405,941	9,234	116,681	10,464,964
Minnesota	3,454,859	6,078	10,887	5,864	3,477,688
Mississippi	1,114,842	24,647	2,003	19,577	1,161,069
Missouri	740,625	18,640	4,310	9,566	773,141
Montana	800,802	20,819	18,143	5,368	845,132
Nebraska	797,127	17,312	15,183	8,670	838,292
Nevada	747,742	55,557	2,562	3,716	809,577
New Hampshire	327,542	26,750	0	4,414	358,706
New Jersey	404,504	10,043	353	0	414,900
New Mexico	2,727,036	114,304	80,826	67,548	2,989,714
New York	50,318,021	1,470,599	3,613	1,151,456	52,943,689
North Carolina	3,721,083	51,344	5,429	29,075	3,806,931
North Dakota	935,573	16,357	15,270	9,695	976,895
Northern Mariana Islands	30,391	11,435	0	0	41,826
Ohio	7,842,922	422,074	39,250	231,455	8,535,701
Oklahoma	169,874	30,464	1,166	2,776	204,280
Oregon	2,437,301	39,955	20,675	26,542	2,524,473
Pennsylvania	3,042,089	1,043,649	28	1,852	4,087,618
Puerto Rico	1,064,389	31,208	0	0	1,095,597
Rhode Island	3,851,306	26,478	0	47,055	3,924,839
South Carolina	1,696,546	39,047	10,849	28,275	1,774,717
South Dakota	723,332	22,426	9,546	9,547	764,851
Tennessee	2,491,886	108,680	7,171	28,748	2,636,485
Texas	19,380,081	2,325,072	203,308	758,432	22,666,893
Utah	1,615,497	25,804	31,258	18,343	1,690,902
Vermont	2,392,069	26,545	2,779	8,533	2,429,926
Virgin Islands	40,225	1,004	0	0	41,229
Virginia	1,858,516	141,017	751	1,250	2,001,534
Washington	4,782,832	424,733	105,612	74,014	5,387,191
West Virginia	382,514	12,814	871	99	396,298
Wisconsin	3,802,028	450,289	4,985	75,728	4,333,030
Wyoming	111,837	893	794	393	113,917
Industry Total	$438,575,890	$33,991,297	$3,136,015	$4,450,093	$480,153,295

Note: These dollars represent submitted claims to USAC for the time period January 1999 through December 1999, including true-ups reported to date.

Source: Universal Service Administration Company (USAC).

Table 2.2
Low-Income Support Payments by State or Jurisdiction - Continued
(January 2000 - December 2000)

State or Jurisdiction	Lifeline		LinkUp		TLS	PICCs	Total
	Non-Tribal	Tribal	Non-Tribal	Tribal			
Alabama	$1,890,530	$0	$28,604	$0	$2,528	$17,580	$1,939,242
Alaska	510,766	73,920	12,188	4,123	18,949	632	620,578
American Samoa	41,388	0	1,590	0	0	0	42,978
Arizona	1,896,627	33,425	100,594	5,416	81,773	32,309	2,150,144
Arkansas	586,944	0	61,903	0	3,213	6,331	658,391
California	261,894,816	267	20,961,572	72	1,843,586	751,792	285,452,105
Colorado	2,359,272	68	19,630	0	27,949	20,845	2,427,764
Connecticut	4,852,944	0	99,945	0	27,660	15,396	4,995,945
Delaware	51,668	0	864	0	128	0	52,660
District of Columbia	952,110	0	46	0	108	0	952,264
Florida	11,844,829	4	201,890	0	21,765	76,635	12,145,123
Georgia	6,391,413	0	85,560	0	10,571	59,549	6,547,093
Guam	170,743	0	13,775	0	0	0	184,518
Hawaii	1,058,126	0	237,604	0	0	16,226	1,311,956
Idaho	1,767,680	126	31,135	0	38,090	17,581	1,854,612
Illinois	4,379,588	0	330,390	0	1,412	36,409	4,747,799
Indiana	1,513,003	0	140,547	0	2,268	16,431	1,672,249
Iowa	723,345	0	18,187	0	20,276	8,548	770,356
Kansas	769,030	0	58,505	0	5,349	6,970	839,854
Kentucky	3,446,167	0	155,683	0	16,605	25,406	3,643,861
Louisiana	1,051,428	0	20,876	0	2,500	17,690	1,092,494
Maine	6,730,343	228	580,972	403	18,614	51,188	7,381,748
Maryland	351,760	0	15,289	0	417	0	367,466
Massachusetts	14,725,119	0	123,288	0	84	96,336	14,944,827
Michigan	11,312,055	24	399,999	0	7,365	79,731	11,799,174
Minnesota	3,680,958	494	4,489	0	13,126	5,955	3,705,022
Mississippi	1,470,386	0	20,981	0	2,972	15,932	1,510,271
Missouri	1,426,495	0	116,109	0	19,758	19,798	1,582,160
Montana	886,521	19,611	21,911	7,372	22,405	3,933	961,753
Nebraska	1,175,369	2,499	28,824	169	26,709	7,067	1,240,637
Nevada	1,305,766	598	60,610	71	9,261	3,875	1,380,181
New Hampshire	439,221	0	16,111	0	182	4,183	459,697
New Jersey	2,025,566	0	22,951	0	568	0	2,049,085
New Mexico	3,029,261	11,411	43,561	770	80,765	49,669	3,215,437
New York	47,773,818	50	1,130,057	83	7,508	616,820	49,528,336
North Carolina	5,602,156	6	55,554	0	11,694	22,546	5,691,956
North Dakota	979,855	16,866	17,838	1,989	18,655	8,901	1,044,104
Northern Mariana Islands	29,576	0	8,879	0	0	0	38,455
Ohio	12,843,158	0	806,836	0	68,374	206,424	13,924,792
Oklahoma	508,706	294,765	80,030	1,366	9,947	3,147	897,961
Oregon	2,707,655	97	76,668	0	20,206	22,698	2,827,324
Pennsylvania	3,963,017	0	531,678	0	52	2,100	4,496,847
Puerto Rico	1,116,360	0	22,598	0	0	0	1,138,958
Rhode Island	4,155,000	0	23,267	0	646	36,937	4,215,850
South Carolina	1,744,499	99	32,120	0	13,455	18,659	1,808,832
South Dakota	809,235	49,980	25,579	5,032	14,455	8,455	912,736
Tennessee	3,343,946	0	148,865	0	17,450	22,844	3,533,105
Texas	22,365,207	38	2,257,665	0	181,143	590,998	25,395,051
Utah	1,724,107	62	15,395	9	32,202	14,889	1,786,664
Vermont	2,631,928	0	42,256	0	6,803	8,179	2,689,166
Virgin Islands	44,910	0	1,763	0	0	0	46,673
Virginia	1,906,937	0	86,434	0	1,992	1,228	1,996,591
Washington	5,933,152	14,823	457,488	35,500	112,892	67,630	6,621,485
West Virginia	390,479	0	10,024	0	3,271	73	403,847
Wisconsin	4,648,566	203	543,690	0	5,431	50,720	5,248,610
Wyoming	118,962	1,305	3,555	54	1,436	524	125,836
Industry Total	$482,052,466	$520,969	$30,414,422	$62,429	$2,854,568	$3,167,769	$519,072,623

Note: These dollars represent submitted claims to USAC for the time period January 2000 through December 2000, including true-ups reported to date. The District of Columbia has, as of December 2000, been compensated for Lifeline programs, as eligible telecommunications carrier (ETC) status was granted retroactive to January 1998.

Source: Universal Service Administration Company (USAC).

Table 2.2
Low-Income Support Payments by State or Jurisdiction - Continued
(January 2001 - December 2001)

State or Jurisdiction	Lifeline		LinkUp		TLS	Total
	Non-Tribal	Tribal	Non-Tribal	Tribal		
Alabama	$2,273,365	$0	$27,515	$0	$2,664	$2,303,544
Alaska	747,178	558,509	20,341	27,686	46,905	1,400,619
American Samoa	53,094	0	1,956	0	0	55,050
Arizona	2,649,220	1,316,192	59,224	248,523	115,432	4,388,591
Arkansas	684,631	0	52,138	0	4,468	741,237
California	285,407,337	5,654	20,047,366	21	2,064,222	307,524,600
Colorado	2,603,866	783	20,048	18	34,596	2,659,311
Connecticut	5,096,437	0	94,487	0	7,473	5,198,397
Delaware	118,361	0	8,100	0	85	126,546
District of Columbia	1,128,090	0	0	0	54	1,128,144
Florida	13,699,902	0	223,911	0	29,265	13,953,078
Georgia	6,674,786	0	70,534	0	11,445	6,756,765
Guam	208,867	0	19,129	0	0	227,996
Hawaii	1,170,757	0	200,713	0	0	1,371,470
Idaho	2,423,741	8,758	21,905	154	41,118	2,495,676
Illinois	5,871,082	0	753,951	0	4,161	6,629,194
Indiana	2,610,208	0	313,934	26	1,070	2,925,238
Iowa	1,048,413	300	23,038	0	16,668	1,088,419
Kansas	1,267,687	0	72,008	0	5,349	1,345,044
Kentucky	4,283,356	0	143,622	0	26,336	4,453,314
Louisiana	1,444,781	0	17,061	0	2,924	1,464,766
Maine	7,884,536	36,183	590,060	15,286	24,415	8,550,480
Maryland	390,945	0	10,047	0	272	401,264
Massachusetts	15,911,796	0	38,395	0	134	15,950,325
Michigan	11,838,614	25,252	502,400	11	5,904	12,372,181
Minnesota	3,791,301	13,796	3,185	400	11,093	3,819,775
Mississippi	1,915,268	0	19,224	0	3,399	1,937,891
Missouri	2,614,739	82	149,108	20	33,408	2,797,357
Montana	1,123,986	186,243	16,055	18,996	32,974	1,378,254
Nebraska	1,386,276	21,179	39,182	1,148	41,308	1,489,093
Nevada	2,143,790	4,958	63,776	243	9,788	2,222,555
New Hampshire	532,810	0	14,716	0	81	547,607
New Jersey	3,695,864	0	21,999	0	501	3,718,364
New Mexico	3,692,493	163,286	30,059	8,297	90,287	3,984,422
New York	46,039,583	1,482	1,185,027	851	7,217	47,234,160
North Carolina	8,129,725	97	56,619	0	20,759	8,207,200
North Dakota	1,239,732	131,932	23,396	10,246	18,526	1,423,832
Northern Mariana Islands	28,055	0	7,749	0	0	35,804
Ohio	19,616,008	0	1,090,935	0	85,533	20,792,476
Oklahoma	3,161,620	3,319,436	196,452	25,160	49,386	6,752,054
Oregon	3,084,695	4,114	69,604	12	19,165	3,177,590
Pennsylvania	5,750,970	0	916,298	0	152	6,667,420
Puerto Rico	1,134,103	0	27,120	0	0	1,161,223
Rhode Island	4,493,365	0	13,266	0	280	4,506,911
South Carolina	1,941,960	517	28,566	0	16,397	1,987,440
South Dakota	1,095,609	542,202	29,757	146,612	31,067	1,845,247
Tennessee	4,126,996	1	121,506	0	25,668	4,274,171
Texas	29,926,720	38,912	1,620,180	218	135,144	31,721,174
Utah	1,907,707	2,685	14,740	135	32,701	1,957,968
Vermont	2,902,466	0	46,478	0	4,843	2,953,787
Virgin Islands	0	0	718	0	0	718
Virginia	1,994,367	0	55,042	0	1,869	2,051,278
Washington	7,535,027	361,408	604,319	183,371	104,793	8,788,918
West Virginia	419,360	0	8,300	0	4,829	432,489
Wisconsin	5,508,840	7,272	571,335	21	5,196	6,092,664
Wyoming	158,656	26,543	3,480	536	3,170	192,385
Industry Total	$548,583,141	$6,777,776	$30,380,074	$687,991	$3,234,494	$589,663,476

Note: These dollars represent submitted claims to USAC for the time period January 2001 through December 2001, including true-ups reported to date.

Source: Universal Service Administration Company (USAC).

Table 2.2
Low-Income Support Payments by State or Jurisdiction- Continued
(January 2002 - December 2002)

State or Jurisdiction	Lifeline		LinkUp		TLS	Total
	Non-Tribal	Tribal	Non-Tribal	Tribal		
Alabama	$2,674,835	$0	$22,180	$0	$8,693	$2,705,708
Alaska	1,369,748	956,698	50,379	32,140	62,575	2,471,540
American Samoa	56,268	0	1,230	0	0	57,498
Arizona	4,737,313	6,270,232	58,183	315,914	173,915	11,555,557
Arkansas	920,607	0	111,930	0	12,717	1,045,254
California	292,577,313	9,407	18,516,356	254	2,502,620	313,605,950
Colorado	3,233,439	4,773	11,576	71	32,637	3,282,496
Connecticut	5,371,139	0	118,412	0	8,961	5,498,512
Delaware	224,214	0	17,802	0	12	242,028
District of Columbia	1,212,128	0	0	0	3	1,212,131
Florida	15,187,952	0	293,655	0	39,834	15,521,441
Georgia	7,236,234	0	93,121	0	34,455	7,363,810
Guam	319,515	0	24,362	0	1,649	345,526
Hawaii	1,227,080	0	133,663	0	0	1,360,743
Idaho	3,004,174	18,712	15,143	234	28,803	3,067,066
Illinois	7,731,235	0	945,968	0	42,766	8,719,969
Indiana	3,589,971	0	511,391	0	1,275	4,102,637
Iowa	1,541,019	360	42,289	0	19,536	1,603,204
Kansas	1,436,582	0	66,607	0	2,279	1,505,468
Kentucky	5,293,206	0	162,685	0	45,079	5,500,970
Louisiana	1,836,050	0	36,203	0	3,727	1,875,980
Maine	9,126,279	41,059	593,785	1,902	16,220	9,779,245
Maryland	420,239	0	1,530	0	36	421,805
Massachusetts	17,589,217	121	21,157	0	136	17,610,631
Michigan	11,323,039	35,887	591,812	55	6,756	11,957,549
Minnesota	3,908,781	20,498	5,688	246	9,432	3,944,645
Mississippi	2,394,838	0	17,960	0	4,273	2,417,071
Missouri	2,978,723	237	153,447	10	20,283	3,152,700
Montana	1,411,110	264,542	11,110	19,112	35,412	1,741,286
Nebraska	1,578,538	26,243	30,249	784	37,028	1,672,842
Nevada	3,339,606	7,420	102,023	304	14,879	3,464,232
New Hampshire	630,325	0	8,554	0	12	638,891
New Jersey	4,640,053	0	42,029	0	230	4,682,312
New Mexico	4,736,558	472,073	20,071	32,457	90,995	5,352,154
New York	51,674,739	3,893	1,485,442	171	10,517	53,174,762
North Carolina	10,785,887	143	69,270	0	35,720	10,891,020
North Dakota	1,742,947	210,602	29,968	8,942	17,480	2,009,939
Northern Mariana Islands	36,249	0	6,324	0	0	42,573
Ohio	25,147,599	0	1,033,495	0	89,072	26,270,166
Oklahoma	6,117,772	6,357,808	261,008	31,925	75,464	12,843,977
Oregon	3,977,135	14,530	77,951	239	22,464	4,092,319
Pennsylvania	9,362,870	0	1,057,463	0	115	10,420,448
Puerto Rico	6,462,595	0	156,135	0	0	6,618,730
Rhode Island	4,925,721	0	7,547	0	48	4,933,316
South Carolina	2,382,464	575	36,418	0	25,099	2,444,556
South Dakota	1,589,183	1,865,529	27,771	353,997	38,249	3,874,729
Tennessee	5,151,868	0	119,686	0	30,448	5,302,002
Texas	43,961,432	180,768	1,360,915	923	112,002	45,616,040
Utah	2,103,133	6,692	9,236	769	25,757	2,145,587
Vermont	3,193,140	0	30,045	0	5,670	3,228,855
Virgin Islands	0	0	0	0	0	0
Virginia	2,044,008	0	14,110	0	1,320	2,059,438
Washington	9,246,416	47,779	695,984	1,427	112,773	10,104,379
West Virginia	461,142	0	6,327	0	5,499	472,968
Wisconsin	6,172,258	17,125	586,231	0	4,575	6,780,189
Wyoming	205,272	65,123	1,558	469	2,552	274,974
Industry Total	$621,601,158	$16,898,829	$29,905,434	$802,345	$3,872,052	$673,079,818

Note: These dollars represent submitted claims to USAC for the time period January 2002 through December 2002, including true-ups reported to date.

Source: Universal Service Administration Company (USAC).

Table 2.3
Low-Income Program Dollars by Study Area
2002

ID Code	Study Area Name	Non-Tribal Lifeline	Tribal Lifeline	Non-Tribal LinkUp	Tribal LinkUp	TLS	Total
TOTAL	**ALABAMA**	**$2,674,835**	**$0**	**$22,180**	**$0**	**$8,693**	**$2,705,708**
250281	VERIZON SOUTH INC.-AL (CONTEL)	$38,978	$0	$1,051	$0	$0	$40,029
250282	BLOUNTSVILLE TEL. CO., INC.	$7,634	$0	$0	$0	$0	$7,634
250283	BRINDLEE MOUNTAIN TEL. CO.	$28,542	$0	$0	$0	$0	$28,542
250284	BUTLER TEL. CO., INC.	$27,892	$0	$81	$0	$0	$27,973
250285	CASTLEBERRY TEL. CO., INC.	$9,561	$0	$310	$0	$0	$9,871
250286	NATIONAL TEL. CO. OF AL	$20	$0	$0	$0	$0	$20
250290	FARMERS TEL. COOP., INC.-AL	$48,056	$0	$0	$0	$0	$48,056
250293	VERIZON SOUTH INC.-AL	$56,393	$0	$2,085	$0	$0	$58,478
250295	GRACEBA TOTAL COMM.	$2,041	$0	$0	$0	$0	$2,041
250298	GULF TEL. CO.-AL	$17,246	$0	$0	$0	$0	$17,246
250299	HAYNEVILLE TEL. CO., INC.	$23,325	$0	$64	$0	$0	$23,389
250300	HOPPER TEL. CO., INC.	$18,424	$0	$442	$0	$0	$18,866
250301	FRONTIER COMM. OF LAMAR COUNTY, INC.	$2,941	$0	$0	$0	$0	$2,941
250302	ALLTEL ALABAMA	$19,044	$0	$772	$0	$597	$20,413
250304	MILLRY TEL. CO., INC.	$39,970	$0	$482	$0	$0	$40,452
250305	MON-CRE TEL. COOP. INC.	$13,306	$0	$173	$0	$0	$13,479
250306	FRONTIER COMM. OF AL, INC.	$30,866	$0	$0	$0	$0	$30,866
250307	MOUNDVILLE TEL. CO.	$150	$0	$0	$0	$0	$150
250308	NEW HOPE TEL. COOP., INC.-AL	$15,917	$0	$0	$0	$0	$15,917
250311	OAKMAN TEL. CO., INC.	$6,894	$0	$160	$0	$0	$7,054
250312	OTELCO TELEPHONE LLC	$22,126	$0	$460	$0	$0	$22,586
250314	PEOPLES TEL. CO.	$46,392	$0	$641	$0	$0	$47,033
250315	PINE BELT TEL. CO.	$4,416	$0	$0	$0	$0	$4,416
250316	RAGLAND TEL. CO.	$3,592	$0	$0	$0	$0	$3,592
250317	ROANOKE TEL. CO., INC.	$7,339	$0	$387	$0	$0	$7,726
250318	FRONTIER COMM. OF THE SOUTH, INC.	$24,596	$0	$0	$0	$0	$24,596
250322	UNION SPRINGS TEL. CO.	$29,822	$0	$0	$0	$5,270	$35,092
255181	BELLSOUTH TELECOM - AL	$2,078,011	$0	$15,042	$0	$2,826	$2,095,879
259788	CENTURYTEL OF ALABAMA, LLC (SOUTHERN)	$30,668	$0	$30	$0	$0	$30,698
259789	CENTURYTEL OF ALABAMA, LLC (NORTHERN)	$20,673	$0	$0	$0	$0	$20,673
TOTAL	**ALASKA**	**$1,369,748**	**$956,698**	**$50,379**	**$32,140**	**$62,575**	**$2,471,540**
613000	ACS OF ANCHORAGE, INC.	$232,637	$96,272	$21,184	$0	$0	$350,093
613001	ARCTIC SLOPE TEL. ASSOCIATION COOP.INC.	$9,641	$6,407	$0	$3,649	$1,080	$20,777
613002	BETTLES TELEPHONE CO. INC.	$2,341	$1,470	$0	$150	$0	$3,961
613003	BRISTOL BAY TELEPHONE COOP. INC.	$15,521	$17,649	$0	$509	$1,683	$35,362
613004	BUSH-TELL INC.	$12,102	$18,239	$0	$0	$0	$30,341
613005	CIRCLE UTILITIES	$900	$352	$0	$0	$0	$1,252
613006	COPPER VALLEY TEL. COOP. INC.	$18,490	$11,764	$0	$1,244	$6,008	$37,506
613007	CORDOVA TELEPHONE COOPERATIVE, INC.	$7,751	$4,512	$0	$371	$276	$12,910
613008	ACS OF FAIRBANKS, INC.	$78,428	$36,287	$8,412	$0	$0	$123,127
613010	ACS - NORTHLAND GLACIER STATE	$154,414	$132,047	$7,920	$0	$0	$294,381
613011	INTERIOR TELEPHONE COMPANY INC.	$31,222	$28,690	$0	$2,436	$0	$62,348
613012	ACS - ALASKA JUNEAU	$29,137	$4,304	$2,453	$0	$0	$35,894
613013	KETCHIKAN PUBLIC UTILITIES	$40,079	$25,524	$5,800	$0	$3,875	$75,278
613015	MATANUSKA TELEPHONE ASSOC., INC.	$201,836	$114,131	$0	$14,371	$15,034	$345,372
613016	MUKLUK TEL. COMPANY, INC.	$26,498	$19,354	$0	$809	$0	$46,661
613017	ALASKA TELEPHONE COMPANY	$57,655	$36,111	$0	$5,002	$0	$98,768
613018	NUSHAGAK TELEPHONE COOPERATIVE, INC.	$15,809	$13,638	$0	$434	$0	$29,881
613019	OTZ TELEPHONE COOPERATIVE, INC.	$39,674	$43,771	$0	$870	$0	$84,315
613020	ACS - NORTHLAND SITKA	$31,306	$26,851	$1,118	$0	$0	$59,275
613022	ACS - ALASKA GREATLAND	$2,116	$303	$192	$0	$0	$2,611
613022	GCI COMMUNICATIONS CORP.	$92,661	$0	$3,300	$0	$0	$95,961
613023	UNITED - KUC, INC.	$24,325	$15,631	$0	$450	$7,284	$47,690
613023	UNITED UTILITIES INC.	$238,175	$296,729	$0	$1,562	$27,335	$563,801
613025	YUKON TELEPHONE COMPANY, INC.	$6,055	$5,860	$0	$283	$0	$12,198
613026	NORTH COUNTRY TELEPHONE COMPANY	$743	$251	$0	$0	$0	$994
613028	SUMMIT TEL & TEL CO OF ALASKA	$232	$551	$0	$0	$0	$783
TOTAL	**AMERICAN SAMOA**	**$56,268**	**$0**	**$1,230**	**$0**	**$0**	**$57,498**
673900	AMERICAN SAMOA TELECOMM AUTHORITY	$56,268	$0	$1,230	$0	$0	$57,498
TOTAL	**ARIZONA**	**$4,737,313**	**$6,270,232**	**$58,183**	**$315,914**	**$173,915**	**$11,555,557**
452169	SAN CARLOS APACHE TELECOMM. UTILITY, INC.	$104,511	$111,985	$0	$2,618	$0	$219,114
452171	ARIZONA TEL. CO.	$1,670	$128	$0	$0	$0	$1,798
452172	CITIZENS UTILITIES RURAL COMPANY INC.	$257,742	$890	$46,471	$13,680	$65,853	$384,636
452173	TOHONO O'ODHAM UTILITY AUTHORITY	$18,226	$12,627	$0	$57	$0	$30,910
452174	SOUTHWESTERN TEL. CO.	$4,829	$39	$136	$0	$0	$5,004
452175	CTE SOUTHWEST - AZ / CENTURY	$1,081	$0	$0	$0	$0	$1,081
452176	COPPER VALLEY TELEPHONE, INC.	$12,372	$0	$1,953	$0	$0	$14,325
452176	VALLEY TELEPHONE COOPERATIVE INC-AZ	$6,544	$0	$81	$0	$0	$6,625
452179	GILA RIVER TELECOMMUNICATIONS, INC.	$84,348	$73,274	$0	$16,500	$0	$174,122
452200	FORT MOJAVE TELECOMMUNICATIONS, INC.	$2,151	$3,624	$0	$49	$0	$5,824
452226	MIDVALE TELEPHONE EXCHANGE, INC.-ARIZONA	$731	$0	$0	$0	$0	$731
452302	VERIZON - CALIFORNIA, INC. - AZ	$4,395	$4,261	$1,560	$0	$0	$10,216
453334	TABLE TOP TELEPHONE COMPANY, INC.	$8,719	$8,832	$52	$1,308	$2,687	$21,598
454426	CITIZENS UTILITIES CO. DBA CITIZENS-ARIZONA	$77,641	$3,138	$2,550	$210	$1,144	$84,683
454449	NAVAJO COMMUNICATIONS CO INC-AZ	$404,404	$378,770	$91	$11,452	$83,963	$878,680

Table 2.3
Low-Income Program Dollars by Study Area
2002

ID Code	Study Area Name	Non-Tribal Lifeline	Tribal Lifeline	Non-Tribal LinkUp	Tribal LinkUp	TLS	Total
	ARIZONA Continued						
455101	QWEST CORP - AZ	$2,109,794	$3,241	$5,289	$0	$20,268	$2,138,592
457991	SADDLEBACK COMMUNICATIONS	$1,943	$2,773	$0	$0	$0	$4,716
459001	SMITH BAGLEY, INC.	$1,636,212	$5,666,650	$0	$270,040	$0	$7,572,902
TOTAL	**ARKANSAS**	**$920,607**	**$0**	**$111,930**	**$0**	**$12,717**	**$1,045,254**
401142	CENTURYTEL OF NW ARKANSAS - RUSSELLVILLE	$0	$0	$0	$0	$0	$0
401143	CENTURYTEL OF NW ARKANSAS - SILOAM SPRINGS	$588	$0	$0	$0	$0	$588
401144	CENTURYTEL OF CENTRAL ARKANSAS	$0	$0	$0	$0	$0	$0
401691	ALLTEL ARKANSAS, INC.	$62,673	$0	$5,800	$0	$11,539	$80,012
401692	ARKANSAS TELEPHONE COMPANY	$750	$0	$58	$0	$0	$808
401697	CENTRAL ARKANSAS TEL. COOP INC.	$386	$0	$32	$0	$0	$418
401698	CLEVELAND CTY TEL. CO.	$1,778	$0	$0	$0	$0	$1,778
401699	DECATUR TELEPHONE CO INC- ARKANSAS	$558	$0	$9	$0	$0	$567
401704	LAVACA TELEPHONE-AR	$0	$0	$0	$0	$0	$0
401705	CENTURY TELEPHONE OF ARKANSAS, INC.	$26,808	$0	$213	$0	$0	$27,021
401709	MADISON COUNTY TEL. CO. INC.	$338	$0	$10	$0	$0	$348
401710	MAGAZINE TELEPHONE COMPANY	$167	$0	$38	$0	$0	$205
401711	CENTURY TELEPHONE OF MOUNTAIN HOME, INC.	$20,737	$0	$193	$0	$0	$20,930
401713	NORTHERN ARKANSAS TEL. CO.,INC.	$544	$0	$13	$0	$0	$557
401718	PRAIRIE GROVE TELEPHONE COMPANY	$251	$0	$0	$0	$0	$251
401720	CENTURY TELEPHONE OF REDFIELD, INC.	$967	$0	$0	$0	$0	$967
401722	E. RITTER TELEPHONE COMPANY	$17,371	$0	$0	$0	$0	$17,371
401724	SOUTHWEST ARKANSAS TEL. COOP. INC.	$4,342	$0	$0	$0	$0	$4,342
401726	TRI-COUNTY TEL. CO. INC.-AR	$4,968	$0	$0	$0	$0	$4,968
401727	CENTURY TELEPHONE OF SOUTH ARKANSAS, INC.	$1,557	$0	$0	$0	$0	$1,557
401729	WALNUT HILL TELEPHONE COMPANY	$0	$0	$0	$0	$0	$0
401733	YELCOT TEL. CO.,INC.	$4,492	$0	$201	$0	$0	$4,693
403031	SCOTT COUNTY TELEPHONE COMPANY	$0	$0	$0	$0	$0	$0
405211	SOUTHWESTERN BELL-ARKANSAS	$771,332	$0	$105,363	$0	$1,178	$877,873
TOTAL	**CALIFORNIA**	**$292,577,313**	**$9,407**	**$18,516,356**	**$254**	**$2,502,620**	**$313,605,950**
542301	CALAVERAS TELEPHONE COMPANY	$28,999	$0	$1,815	$0	$0	$30,814
542302	VERIZON - CALIFORNIZ, INC. - CA (CONTEL)	$7,034,704	$3,246	$421,152	$0	$0	$7,459,102
542308	CITIZENS UTILITIES CO. OF CALIF.	$1,575,430	$71	$101,456	$0	$36,968	$1,713,925
542311	CAL-ORE TELEPHONE CO	$89,771	$0	$9,629	$0	$0	$99,400
542313	DUCOR TELEPHONE COMPANY	$43,337	$0	$2,612	$0	$0	$45,949
542315	EVANS TELEPHONE COMPANY	$310,749	$0	$26,010	$0	$0	$336,759
542318	FORESTHILL TELEPHONE COMPANY	$0	$0	$0	$0	$0	$0
542319	VERIZON - CALIFORNIZ, INC. - CA (GTE)	$61,854,554	$402	$3,753,240	$0	$0	$65,608,196
542321	HAPPY VALLEY TELEPHONE COMPANY	$82,048	$0	$0	$0	$0	$82,048
542322	HORNITOS TELEPHONE COMPANY	$9,495	$0	$0	$0	$0	$9,495
542323	WINTERHAVEN TELEPHONE COMPANY	$47,082	$1,273	$0	$0	$0	$48,355
542324	KERMAN TELEPHONE COMPANY	$265,091	$0	$16,577	$0	$0	$281,668
542332	THE PONDEROSA TELEPHONE COMPANY	$97,137	$2,024	$7,050	$114	$0	$106,325
542334	ROSEVILLE TELEPHONE COMPANY	$973,817	$0	$101,214	$0	$3,359	$1,078,390
542338	SIERRA TELEPHONE COMPANY, INC.	$323,606	$0	$29,055	$0	$0	$352,661
542339	THE SISKIYOU TELEPHONE CO.	$122,831	$1,183	$3,802	$0	$0	$127,816
542343	THE VOLCANO TELEPHONE COMPANY	$121,548	$0	$6,529	$0	$0	$128,077
542344	VERIZON WEST COAST INC . - CA	$182,571	$415	$16,340	$0	$0	$199,326
542346	PINNACLES TELEPHONE COMPANY	$1,309	$0	$72	$0	$0	$1,381
543402	CITIZENS TELECOMMUNICATIONS OF GOLDEN STATE	$371,217	$0	$12,338	$0	$9,406	$392,961
544342	CITIZENS TELECOMMUNICATIONS CO. OF TUOLUMNE	$136,603	$0	$2,905	$0	$995	$140,503
545170	PACIFIC BELL	$218,905,414	$793	$14,004,560	$140	$2,451,892	$235,362,799
TOTAL	**COLORADO**	**$3,233,439**	**$4,773**	**$11,576**	**$71**	**$32,637**	**$3,282,496**
461835	SUNFLOWER TELEPHONE CO.,INC. - CO	$672	$0	$0	$0	$0	$672
462178	AGATE TELEPHONE CO.	$0	$0	$0	$0	$0	$0
462181	BIJOU TEL COOPERATIVE ASSOC. INC	$2,089	$0	$0	$0	$0	$2,089
462182	BLANCA TELEPHONE CO.	$5,999	$0	$0	$0	$0	$5,999
462184	DELTA COUNTY TELE-COMM INC.	$23,335	$0	$410	$0	$0	$23,745
462185	CENTURYTEL OF EAGLE, INC.	$245,299	$0	$136	$0	$0	$245,435
462186	EASTERN SLOPE RURAL TEL ASSN INC	$7,668	$0	$40	$0	$0	$7,708
462187	EL PASO COUNTY MUTUAL TEL CO	$7,085	$0	$72	$0	$0	$7,157
462188	FARMERS TEL CO, INC. - COLORADO	$891	$0	$0	$0	$0	$891
462190	HAXTUN TELEPHONE COMPANY	$4,843	$0	$0	$0	$0	$4,843
462192	BIG SANDY TELECOM, INC.	$2,109	$0	$0	$0	$0	$2,109
462193	NUCLA-NATURITA TEL. CO.	$4,362	$0	$0	$0	$178	$4,540
462194	NUNN TEL. COMPANY	$335	$0	$0	$0	$0	$335
462195	SOUTH PARK TELEPHONE CO.	$225	$0	$0	$0	$0	$225
462196	PEETZ COOP. TEL. CO.	$216	$0	$0	$0	$0	$216
462197	PHILLIPS COUNTY TEL. CO.	$3,113	$0	$0	$0	$0	$3,113
462198	JED ENTERPRISES, INC. dba PINE DRIVE TEL. CO.	$1,080	$0	$0	$0	$0	$1,080
462199	PLAINS COOPERATIVE TEL. ASSOC. INC.	$3,883	$0	$40	$0	$0	$3,923
462202	ROGGEN TELEPHONE COOPERATIVE CO.	$216	$0	$0	$0	$0	$216
462203	THE RYE TELEPHONE CO. INC.	$3,717	$0	$0	$0	$0	$3,717
462204	COLUMBINE ACQ CORP DBA COLUMBINE TELECOM CO	$4,917	$0	$0	$0	$0	$4,917
462206	STONEHAM COOPERATIVE TEL. CO.	$114	$0	$0	$0	$0	$114
462207	STRASBURG TEL. CO.	$1,403	$0	$20	$0	$0	$1,423

Table 2.3
Low-Income Program Dollars by Study Area
2002

ID Code	Study Area Name	Non-Tribal Lifeline	Tribal Lifeline	Non-Tribal LinkUp	Tribal LinkUp	TLS	Total
	COLORADO Continued						
462208	CENTURY TELEPHONE OF COLORADO, INC.	$8,730	$0	$22	$0	$0	$8,752
462209	WIGGINS TEL. ASSOC.	$1,502	$0	$0	$0	$0	$1,502
465102	QWEST CORP - CO	$2,899,636	$4,773	$10,836	$71	$32,459	$2,947,775
TOTAL	**CONNECTICUT**	**$5,371,139**	**$0**	**$118,412**	**$0**	**$8,961**	**$5,498,512**
132454	THE WOODBURY TEL. CO.	$11,128	$0	$0	$0	$0	$11,128
135200	SOUTHERN NEW ENGLAND TEL.	$5,360,011	$0	$118,412	$0	$8,961	$5,487,384
TOTAL	**DELAWARE**	**$224,214**	**$0**	**$17,802**	**$0**	**$12**	**$242,028**
565010	VERIZON - DELAWARE, INC.	$224,214	$0	$17,802	$0	$12	$242,028
TOTAL	**DISTRICT OF COLUMBIA**	**$1,212,128**	**$0**	**$0**	**$0**	**$3**	**$1,212,131**
575020	VERIZON - WASHINGTON, D.C.	$1,212,128	$0	$0	$0	$3	$1,212,131
TOTAL	**FLORIDA**	**$15,187,952**	**$0**	**$293,655**	**$0**	**$39,834**	**$15,521,441**
210291	GTC, INC. dba GT COM / FLORALA	$16,971	$0	$0	$0	$0	$16,971
210318	FRONTIER COMM. OF THE SOUTH-FL	$7,434	$0	$0	$0	$0	$7,434
210328	VERIZON FLORIDA,INC.	$2,492,497	$0	$116,470	$0	$0	$2,608,967
210329	GTC, INC. dba GT COM / GULF	$69,377	$0	$7,678	$0	$0	$77,055
210335	NORTHEAST FLORIDA TEL. CO., INC.	$38,024	$0	$3,573	$0	$6,135	$47,732
210336	ALLTEL FLORIDA, INC.	$189,386	$0	$12,272	$0	$21,420	$223,078
210338	QUINCY TEL. CO.-FL DIV.	$40,232	$0	$320	$0	$0	$40,552
210339	GTC, INC. dba GT COM / ST. JOSEPH	$123,312	$0	$10,116	$0	$0	$133,428
210341	SPRINT - FLORIDA	$1,198,121	$0	$367	$0	$0	$1,198,488
215191	BELLSOUTH TELECOM - FL	$11,012,598	$0	$142,859	$0	$12,279	$11,167,736
TOTAL	**GEORGIA**	**$7,236,234**	**$0**	**$93,121**	**$0**	**$34,455**	**$7,363,810**
220324	VALLEY TEL. CO.	$2,186	$0	$28	$0	$0	$2,214
220338	QUINCY TEL. CO.-GA DIV.	$1,019	$0	$0	$0	$0	$1,019
220346	BLUE RIDGE TEL. CO.	$11,155	$0	$28	$0	$0	$11,183
220347	BRANTLEY TEL. CO., INC.	$9,408	$0	$245	$0	$0	$9,653
220348	BULLOCH CNTY. RURAL TEL. COOP., INC.	$2,200	$0	$0	$0	$0	$2,200
220351	CAMDEN TEL. & TEL. CO., INC.-GA	$11,229	$0	$361	$0	$0	$11,590
220355	CITIZENS TEL. CO., INC.-GA	$2,961	$0	$325	$0	$0	$3,286
220356	COASTAL UTILITIES, INC.	$13,534	$0	$71	$0	$0	$13,605
220357	ALLTEL GEORGIA, INC.	$76,824	$0	$4,130	$0	$2,554	$83,508
220362	FRONTIER COMM. OF FAIRMOUNT, INC.	$3,314	$0	$0	$0	$0	$3,314
220364	GEORGIA TEL. CORP.	$9,960	$0	$752	$0	$298	$11,010
220365	GLENWOOD TEL. CO.	$725	$0	$0	$0	$0	$725
220368	HART TEL. CO.	$7,054	$0	$521	$0	$0	$7,575
220371	INTERSTATE TEL. CO.	$3,001	$0	$63	$0	$0	$3,064
220375	NELSON-BALL GROUND TEL. CO.	$2,924	$0	$41	$0	$0	$2,965
220376	PEMBROKE TEL. CO., INC.	$1,750	$0	$300	$0	$0	$2,050
220377	PINELAND TEL. COOP.	$12,943	$0	$2,544	$0	$0	$15,487
220378	PLANTERS RURAL TEL. COOP., INC.	$1,274	$0	$853	$0	$0	$2,127
220379	PLANT TEL. CO.	$12,019	$0	$0	$0	$0	$12,019
220380	PROGRESSIVE RURAL TEL. COOP., INC.	$469	$0	$125	$0	$0	$594
220382	RINGGOLD TEL. CO.	$7,782	$0	$117	$0	$1,347	$9,246
220386	STANDARD TEL. CO.	$58,449	$0	$1,664	$0	$914	$61,027
220387	FRONTIER COMM. OF GEORGIA, INC.	$6,358	$0	$0	$0	$0	$6,358
220392	WAVERLY HALL TEL. CO., INC.	$1,184	$0	$100	$0	$0	$1,284
220395	ACCUCOMM TELECOMMUNICATIONS, INC.	$173	$0	$110	$0	$18	$301
223036	GEORGIA ALLTEL TELECOM	$145,777	$0	$8,228	$0	$4,992	$158,997
223037	ALLTEL GEORGIA COMMUNICATIONS CORP.	$383,225	$0	$27,794	$0	$17,048	$428,067
225192	BELLSOUTH TELECOMM - GA	$6,447,337	$0	$44,721	$0	$7,284	$6,499,342
TOTAL	**GUAM**	**$319,515**	**$0**	**$24,362**	**$0**	**$1,649**	**$345,526**
663800	GUAM TELEPHONE AUTHORITY	$319,515	$0	$24,362	$0	$1,649	$345,526
TOTAL	**HAWAII**	**$1,227,080**	**$0**	**$133,663**	**$0**	**$0**	**$1,360,743**
623100	VERIZON - HAWAII, INC.	$1,227,080	$0	$133,663	$0	$0	$1,360,743
TOTAL	**IDAHO**	**$3,004,174**	**$18,712**	**$15,143**	**$234**	**$28,803**	**$3,067,066**
472213	ALBION TEL. CO. INC.	$30,480	$0	$0	$0	$0	$30,480
472215	CAMBRIDGE TEL. CO.,INC.-ID	$11,338	$0	$19	$0	$388	$11,745
472218	CUSTER TEL. COOPERATIVE INC.	$13,283	$0	$31	$0	$0	$13,314
472220	FILER MUTUAL TELEPHONE COMPANY - ID	$9,459	$0	$0	$0	$0	$9,459
472221	FARMERS MUTUAL TEL CO LTD. - ID	$19,188	$0	$600	$0	$0	$19,788
472222	FREMONT TELCOM CO.	$41,683	$0	$0	$0	$0	$41,683
472223	CENTURYTEL OF THE GEM STATES, INC.	$9,257	$1,616	$84	$134	$0	$11,091
472225	CENTURY TELEPHONE OF IDAHO	$32,304	$0	$0	$0	$0	$32,304
472226	MIDVALE TEL. EXCH. INC. - ID	$3,225	$0	$0	$0	$0	$3,225
472227	MUD LAKE TEL. COOP. INC. ASSOC.	$3,324	$0	$0	$0	$0	$3,324
472230	POTLATCH TELEPHONE COMPANY INC.	$10,579	$0	$17	$0	$0	$10,596
472231	PROJECT MUTUAL TEL. COOP. ASSN.	$83,683	$0	$0	$0	$6,956	$90,639
472232	DIRECT COMMUNICATIONS ROCKLAND, INC.	$7,296	$0	$0	$0	$0	$7,296
472233	RURAL TELEPHONE COMPANY - ID	$306	$0	$0	$0	$0	$306
472295	COLUMBINE TELEPHONE CO.	$5,984	$0	$0	$0	$0	$5,984

Table 2.3
Low-Income Program Dollars by Study Area
2002

ID Code	Study Area Name	Non-Tribal Lifeline	Tribal Lifeline	Non-Tribal LinkUp	Tribal LinkUp	TLS	Total
	IDAHO Continued						
472295	SILVER STAR TEL. CO. INC.-ID	$1,381	$0	$0	$0	$0	$1,381
472416	VERIZON NORTHWEST INC. - IDAHO	$522,199	$9,343	$8,250	$0	$0	$539,792
472423	INLAND TELEPHONE COMPANY - ID	$1,763	$0	$13	$0	$0	$1,776
474427	CITIZENS TELECOMMUNICATIONS COMPANY OF IDAHO	$100,422	$0	$539	$0	$3,030	$103,991
475103	QWEST - IDAHO	$1,915,357	$7,578	$1,725	$100	$18,107	$1,942,867
475162	QWEST - ID	$181,663	$175	$3,865	$0	$322	$186,025
TOTAL	**ILLINOIS**	**$7,731,235**	**$0**	**$945,968**	**$0**	**$42,766**	**$8,719,969**
340976	ADAMS TEL. COOP.	$5,576	$0	$0	$0	$0	$5,576
340978	ALHAMBRA-GRANTFORK TEL. CO.	$657	$0	$5	$0	$0	$662
340983	CAMBRIDGE TEL. CO.-IL	$1,027	$0	$90	$0	$0	$1,117
340984	CASS COUNTY TEL. CO.	$3,514	$0	$5	$0	$0	$3,519
340993	CROSSVILLE TEL. CO.	$1,767	$0	$0	$0	$0	$1,767
340998	FRONTIER COMM. OF DEPUE, INC.	$1,799	$0	$0	$0	$0	$1,799
341003	EGYPTIAN TEL. COOP. ASSN.	$2,216	$0	$0	$0	$0	$2,216
341004	EL PASO TEL. CO.	$732	$0	$32	$0	$0	$764
341009	C-R TEL. CO.	$1,340	$0	$21	$0	$0	$1,361
341011	FRONTIER COMM. OF LAKESIDE, INC.	$616	$0	$0	$0	$0	$616
341012	FLAT ROCK TEL. COOP., INC.	$0	$0	$0	$0	$0	$0
341015	VERIZON NORTH, INC.-IL	$951,477	$0	$44,480	$0	$0	$995,957
341016	GENESEO TEL. CO.	$3,652	$0	$270	$0	$0	$3,922
341017	GLASFORD TEL. CO.	$1,334	$0	$88	$0	$0	$1,422
341020	GRAFTON TEL. CO.	$2,237	$0	$113	$0	$0	$2,350
341023	GRIDLEY TEL. CO.	$679	$0	$8	$0	$0	$687
341024	HAMILTON COUNTY TEL. COOP.	$2,383	$0	$280	$0	$0	$2,663
341025	SHAWNEE TEL. CO.	$7,837	$0	$0	$0	$0	$7,837
341026	HARRISONVILLE TEL. CO.	$18,014	$0	$312	$0	$0	$18,326
341029	HENRY COUNTY TEL. CO.	$1,057	$0	$30	$0	$0	$1,087
341032	HOME TEL. CO.-ST. JACOB	$270	$0	$20	$0	$0	$290
341036	VERIZON NORTH, INC.-IL (CONTEL)	$157,194	$0	$7,546	$0	$0	$164,740
341037	ILLINOIS CONS. TEL. CO.	$269,507	$0	$13,594	$0	$0	$283,101
341038	FRONTIER COMM. OF ILLINOIS, INC.	$1,635	$0	$0	$0	$0	$1,635
341043	LA HARPE TEL. CO.	$3,413	$0	$0	$0	$0	$3,413
341045	LEAF RIVER TEL. CO.	$101	$0	$0	$0	$0	$101
341047	MCDONOUGH TEL. COOP., INC.	$10,382	$0	$135	$0	$0	$10,517
341048	MCNABB TEL. CO.	$270	$0	$0	$0	$0	$270
341049	MADISON TEL. CO.	$3,362	$0	$0	$0	$0	$3,362
341050	MARSEILLES TEL. CO. OF MARS.	$4,441	$0	$72	$0	$0	$4,513
341053	METAMORA TEL. CO.	$2,491	$0	$56	$0	$0	$2,547
341054	MID CENTURY TEL. COOP., INC.	$3,736	$0	$386	$0	$0	$4,122
341055	FRONTIER COMM.-MIDLAND, INC.	$5,393	$0	$0	$0	$0	$5,393
341057	GALLATIN RIVER COMMUNICATIONS, LLC	$152,554	$0	$16,782	$0	$0	$169,336
341058	MONTROSE MUTUAL TEL. CO.	$2,775	$0	$120	$0	$0	$2,895
341060	MOULTRIE INDEPENDENT TEL. CO.	$1,847	$0	$0	$0	$0	$1,847
341061	FRONTIER COMM. OF MT. PULASKI, INC.	$904	$0	$0	$0	$0	$904
341062	NEW WINDSOR TEL. CO.	$865	$0	$0	$0	$0	$865
341065	ODIN TEL. EXCHANGE, INC.	$7,169	$0	$123	$0	$0	$7,292
341066	ONEIDA TEL. EXCHANGE	$102	$0	$0	$0	$0	$102
341067	FRONTIER COMM. OF ORION, INC.	$311	$0	$0	$0	$0	$311
341073	FRONTIER COMM.-PRAIRIE, INC.	$942	$0	$0	$0	$0	$942
341075	REYNOLDS TEL. CO.	$0	$0	$0	$0	$0	$0
341079	FRONTIER COMM.-SCHUYLER, INC.	$6,481	$0	$0	$0	$0	$6,481
341086	TONICA TEL. CO.	$170	$0	$0	$0	$0	$170
341087	VIOLA HOME TEL. CO.	$491	$0	$0	$0	$0	$491
341088	WABASH TEL. COOP., INC.	$12,628	$0	$37	$0	$0	$12,665
341092	STELLE TEL. CO.	$0	$0	$0	$0	$0	$0
341093	YATES CITY TEL. CO.	$232	$0	$82	$0	$0	$314
341183	CITIZENS TELECOMMUNICATIONS OF ILLINOIS	$149,791	$0	$4,187	$0	$780	$154,758
343035	VERIZON SOUTH, INC.-IL (ALLTEL)	$46,642	$0	$1,688	$0	$0	$48,330
345070	AMERITECH ILLINOIS	$5,607,249	$0	$686,716	$0	$263	$6,294,228
349002	FORTE COMMUNICATIONS, INC.	$269,973	$0	$168,690	$0	$41,723	$480,386
TOTAL	**INDIANA**	**$3,589,971**	**$0**	**$511,391**	**$0**	**$1,275**	**$4,102,637**
320744	CAMDEN TEL. CO., INC.-IN	$846	$0	$0	$0	$0	$846
320747	CENTURY TELEPHONE OF CENTRAL INDIANA, INC.	$633	$0	$0	$0	$0	$633
320750	FRONTIER COMM. OF INDIANA, INC.	$869	$0	$0	$0	$0	$869
320753	CLAY CTY. RURAL TEL. COOP., INC.	$2,577	$0	$0	$0	$0	$2,577
320759	DAVIESS-MARTIN CTY. RURAL TEL. CORP.	$875	$0	$0	$0	$0	$875
320771	GEETINGSVILLE TEL. CO., INC.	$0	$0	$0	$0	$0	$0
320772	VERIZON NORTH, INC.-IN	$433,296	$0	$31,022	$0	$0	$464,318
320775	HANCOCK RURAL TEL. CORP.	$970	$0	$12	$0	$0	$982
320776	COMM. CORP. OF INDIANA	$3,096	$0	$81	$0	$0	$3,177
320777	HOME TEL. CO. OF PITTSBORO, INC.	$964	$0	$92	$0	$0	$1,056
320778	HOME TEL. CO., INC. - WALDRON	$1,071	$0	$196	$0	$0	$1,267
320779	VERIZON NORTH, INC.-IN (CONTEL)	$159,081	$0	$10,745	$0	$0	$169,826
320783	LIGONIER TEL. CO.	$1,189	$0	$0	$0	$0	$1,189
320788	MERCHANTS & FARMERS TEL. CO.	$98	$0	$0	$0	$0	$98
320790	MONON TEL. CO., INC.	$3,931	$0	$540	$0	$0	$4,471

Table 2.3
Low-Income Program Dollars by Study Area
2002

ID Code	Study Area Name	Non-Tribal Lifeline	Tribal Lifeline	Non-Tribal LinkUp	Tribal LinkUp	TLS	Total
	INDIANA Continued						
320796	NEW LISBON TEL. CO., INC.	$50	$0	$0	$0	$0	$50
320797	NEW PARIS TEL., INC.	$208	$0	$0	$0	$0	$208
320800	NORTHWESTERN INDIANA TEL. CO., INC.	$3,029	$0	$246	$0	$0	$3,275
320801	CENTURY TELEPHONE OF ODON, INC.	$1,728	$0	$0	$0	$0	$1,728
320807	PERRY-SPENCER RURAL TEL. COOP., INC.	$3,677	$0	$102	$0	$349	$4,128
320809	COMM. CORP. OF SOUTHERN INDIANA	$1,754	$0	$57	$0	$0	$1,811
320813	PULASKI-WHITE RURAL TEL. COOP., INC.	$487	$0	$0	$0	$0	$487
320815	ROCHESTER TEL. CO., INC.	$9,291	$0	$603	$0	$591	$10,485
320816	S & W TEL. CO., INC.	$48	$0	$0	$0	$0	$48
320818	SMITHVILLE TEL. CO., INC.	$14,998	$0	$1,125	$0	$0	$16,123
320819	SOUTHEASTERN INDIANA RURAL TEL. COOP., INC.	$1,880	$0	$170	$0	$0	$2,050
320828	FRONTIER COMM. OF THORNTOWN, INC.	$480	$0	$0	$0	$0	$480
320829	TIPTON TEL. CO., INC.	$6,039	$0	$201	$0	$0	$6,240
320830	TRI-COUNTY TEL. CO., INC.-IN	$1,059	$0	$53	$0	$0	$1,112
320832	SPRINT/UNITED TEL. CO. OF INDIANA, INC.	$121,734	$0	$583	$0	$0	$122,317
320834	WASH. CTY. RURAL TEL. COOP., INC.	$4,221	$0	$113	$0	$0	$4,334
320837	WEST POINT TEL. CO., INC.	$125	$0	$15	$0	$0	$140
320839	YEOMAN TEL. CO., INC.	$298	$0	$0	$0	$0	$298
323034	VERIZON - MID-STATES (ALLTEL)	$3,311	$0	$200	$0	$0	$3,511
325080	AMERITECH INDIANA	$2,806,058	$0	$465,235	$0	$335	$3,271,628
TOTAL	**IOWA**	**$1,541,019**	**$360**	**$42,289**	**$0**	**$19,536**	**$1,603,204**
351096	HEARTLAND TELECOMMUNICATIONS dba HICKORY TECH	$6,135	$0	$238	$0	$0	$6,373
351097	ANDREW TEL. CO., INC.	$152	$0	$0	$0	$0	$152
351098	ARCADIA TEL. COOP.	$528	$0	$0	$0	$0	$528
351101	ATKINS TEL. CO.	$0	$0	$0	$0	$0	$0
351105	AYRSHIRE FMRS. MUT. TEL. CO.	$836	$0	$0	$0	$120	$956
351106	ALPINE COMMUNICATIONS, L.C.	$12,575	$0	$36	$0	$0	$12,611
351107	BALDWIN-NASHVILLE TEL. CO., INC.	$186	$0	$30	$0	$0	$216
351108	BARNES CITY COOP. TEL. CO.	$159	$0	$0	$0	$0	$159
351110	BERNARD TEL. CO., INC.	$597	$0	$0	$0	$0	$597
351112	BREDA TEL. COOP.	$873	$0	$0	$0	$0	$873
351114	THE BURT TEL. CO.	$599	$0	$0	$0	$0	$599
351115	BUTLER-BREMER MUT. TEL. CO.	$902	$0	$0	$0	$0	$902
351115	CLARKSVILLE TELEPHONE CO.	$1,144	$0	$0	$0	$0	$1,144
351118	CASCADE TEL. CO.	$2,613	$0	$121	$0	$0	$2,734
351119	CASEY MUTUAL TEL. CO.	$0	$0	$0	$0	$0	$0
351121	CENTER JUNCTION TEL. CO., INC.	$8	$0	$0	$0	$0	$8
351125	CENTRAL SCOTT TEL.	$608	$0	$0	$0	$0	$608
351126	CENTURY TEL. OF CHESTER, INC.	$175	$0	$0	$0	$0	$175
351127	FRONTIER COMM. OF IOWA, INC.	$51,018	$0	$237	$0	$0	$51,255
351129	THE CITIZENS MUTUAL TEL. CO.	$2,467	$0	$110	$0	$0	$2,577
351130	CLARENCE TEL. CO., INC.	$164	$0	$0	$0	$0	$164
351132	CLEAR LAKE INDP. TEL. CO.	$2,692	$0	$91	$0	$0	$2,783
351133	C-M-L TEL. COOP. ASSN.	$379	$0	$7	$0	$0	$386
351134	COLO TEL. CO.	$325	$0	$10	$0	$0	$335
351136	COON CREEK TEL. CO.	$60	$0	$15	$0	$0	$75
351137	COON VALLEY COOP. TEL. ASSN., INC.	$398	$0	$0	$0	$0	$398
351139	COOP. TEL. CO.	$85	$0	$0	$0	$0	$85
351141	CORN BELT TEL. CO.	$875	$0	$0	$0	$0	$875
351146	CUMBERLAND TEL. CO.	$454	$0	$0	$0	$0	$454
351147	DANVILLE MUT. TEL. CO.	$886	$0	$0	$0	$0	$886
351149	DEFIANCE TEL. CO.	$68	$0	$0	$0	$0	$68
351150	DIXON TEL. CO.	$117	$0	$0	$0	$0	$117
351152	DUMONT TEL. CO.	$473	$0	$0	$0	$0	$473
351152	UNIVERSAL COMMUNICATIONS OF ALLISON	$155	$0	$0	$0	$0	$155
351153	DUNKERTON TEL. COOP., INC.	$245	$0	$0	$0	$0	$245
351156	EAST BUCHANAN TEL. COOP.	$1,671	$0	$0	$0	$0	$1,671
351157	ELLSWORTH COOP. TEL. ASSN.	$39	$0	$0	$0	$0	$39
351158	MINBURN TELECOMMICATIONS, INC.	$339	$0	$0	$0	$0	$339
351160	FARMERS & BUSINESSMEN'S TEL. CO.	$2,219	$0	$0	$0	$0	$2,219
351162	FARMERS COOP. TEL. CO.-DYSART	$877	$0	$0	$0	$0	$877
351166	FARMERS & MERCHANTS MUTUAL TEL. CO.	$180	$0	$0	$0	$0	$180
351167	IOWA TELECOM. SVCS. dba IOWA TELECOM - NORTH	$97,778	$360	$7,091	$0	$0	$105,229
351168	FARMERS MUTUAL COOP TEL CO- HARLAN	$441	$0	$0	$0	$0	$441
351169	FARMERS MUTUAL COOP. TEL. CO.-MOULTON	$172	$0	$0	$0	$0	$172
351170	IOWA TELECOM. SVCS. dba IOWA TELECOM - SYSTEMS	$58,386	$0	$4,228	$0	$0	$62,614
351171	FARMERS MUTUAL TEL. CO.-JESUP	$294	$0	$11	$0	$0	$305
351172	FARMERS MUTUAL TEL. CO.-NORA SPRINGS	$1,551	$0	$70	$0	$0	$1,621
351173	FARMERS MUTUAL TEL. COOP.-SHELLSBURG	$1,902	$0	$0	$0	$0	$1,902
351174	FARMERS MUTUAL TEL. CO.-STANTON	$961	$0	$120	$0	$0	$1,081
351175	FARMERS TEL. CO.-BATAVIA	$499	$0	$4	$0	$0	$503
351176	FARMERS TEL. CO.-ESSEX	$55	$0	$0	$0	$0	$55
351177	FARMERS TEL. CO.-RICEVILLE	$549	$0	$20	$0	$0	$569
351178	IOWA TELECOM. SVCS. dba IOWA TELECOM	$66,127	$0	$4,705	$0	$0	$70,832
351179	FENTON COOP. TEL. CO.	$66	$0	$0	$0	$0	$66
351187	MID-IOWA TEL. CO.	$579	$0	$64	$0	$0	$643
351188	GOLDFIELD TEL. CO.	$175	$0	$0	$0	$0	$175

Table 2.3
Low-Income Program Dollars by Study Area
2002

ID Code	Study Area Name	Non-Tribal Lifeline	Tribal Lifeline	Non-Tribal LinkUp	Tribal LinkUp	TLS	Total
	IOWA Continued						
351189	RIVER VALLEY TEL. COOP.	$1,632	$0	$0	$0	$0	$1,632
351191	GRAND MOUND COOP. TEL. ASSN.	$1,051	$0	$0	$0	$0	$1,051
351195	GRISWOLD COOP. TEL. CO.	$1,205	$0	$0	$0	$0	$1,205
351199	HAWKEYE TEL. CO.	$2,060	$0	$19	$0	$0	$2,079
351202	HOSPERS TEL. EXCHANGE, INC.	$286	$0	$10	$0	$0	$296
351203	HUBBARD COOP. TEL. ASSN.	$102	$0	$0	$0	$0	$102
351205	HUXLEY COOP. TEL. CO.	$1,728	$0	$0	$0	$0	$1,728
351206	IAMO TEL. CO.-IA	$393	$0	$0	$0	$0	$393
351209	INTERSTATE 35 TEL. CO.	$101	$0	$0	$0	$0	$101
351212	JEFFERSON TEL. CO.-IA	$11,880	$0	$410	$0	$0	$12,290
351214	KALONA COOP. TEL. CO.	$1,908	$0	$90	$0	$0	$1,998
351217	KEYSTONE FRMS. COOP. TEL. CO.	$255	$0	$0	$0	$0	$255
351220	LA PORTE CITY TEL. CO.	$585	$0	$0	$0	$0	$585
351222	LA MOTTE TEL. CO.	$293	$0	$0	$0	$0	$293
351223	LAUREL TEL. CO., INC.	$343	$0	$0	$0	$0	$343
351225	LEHIGH VALLEY COOP. TEL. ASSN.	$32	$0	$0	$0	$0	$32
351228	LONE ROCK COOP. TEL. CO.	$24	$0	$23	$0	$0	$47
351229	LOST NATION-ELWOOD TEL. CO.	$1,391	$0	$10	$0	$182	$1,583
351230	NORTHEAST IOWA TEL. CO.	$2,102	$0	$0	$0	$0	$2,102
351232	LYNNVILLE COMM. TEL. CO., INC.	$98	$0	$0	$0	$0	$98
351235	MANILLA TEL. CO.	$620	$0	$0	$0	$0	$620
351237	MARNE & ELK HORN TEL. CO.	$1,214	$0	$0	$0	$0	$1,214
351238	MARTELLE COOP. TEL. ASSN.	$23	$0	$0	$0	$0	$23
351239	MASSENA TEL. CO.	$456	$0	$0	$0	$0	$456
351241	MECHANICSVILLE TEL. CO.	$392	$0	$0	$0	$0	$392
351245	MINBURN TEL. CO.	$321	$0	$0	$0	$0	$321
351246	MINERVA VALLEY TEL. CO., INC.	$318	$0	$8	$0	$0	$326
351247	MODERN COOP. TEL. CO.	$324	$0	$15	$0	$0	$339
351248	MONTEZUMA MUTUAL TEL. CO.	$347	$0	$0	$0	$0	$347
351251	MEDIAPOLIS TEL. CO.	$1,484	$0	$0	$0	$30	$1,514
351252	MUTUAL TEL. CO.	$1,850	$0	$0	$0	$0	$1,850
351257	NORTH ENGLISH COOP. TEL. CO.	$194	$0	$0	$0	$0	$194
351259	NORTHERN IOWA TEL. CO.	$1,089	$0	$0	$0	$0	$1,089
351260	NORTHWEST IOWA TEL. CO., INC.	$1,473	$0	$0	$0	$0	$1,473
351261	NORTHWEST TEL. COOP.	$854	$0	$18	$0	$0	$872
351262	NORWAY RURAL TEL. CO.	$374	$0	$0	$0	$0	$374
351263	OGDEN TEL. CO.-IA	$438	$0	$0	$0	$0	$438
351264	OLIN TEL. CO., INC.	$649	$0	$10	$0	$0	$659
351265	ONSLOW COOP. TEL. ASSN.	$190	$0	$0	$0	$0	$190
351266	ORAN MUTUAL TEL. CO.	$680	$0	$8	$0	$0	$688
351269	PALO COOP. TEL. ASSN.	$16	$0	$0	$0	$0	$16
351270	PALMER MUTUAL TEL. CO.	$262	$0	$0	$0	$0	$262
351271	PANORA COOP. TEL. ASSN., INC.	$1,250	$0	$0	$0	$0	$1,250
351273	PEOPLES TEL. CO.-IA	$164	$0	$0	$0	$0	$164
351274	CENTURYTEL OF POSTVILLE, INC.	$868	$0	$0	$0	$0	$868
351275	PRAIRIEBURG TEL. CO., INC.	$47	$0	$0	$0	$0	$47
351276	PRESTON TEL. CO.	$155	$0	$0	$0	$0	$155
351278	READLYN TEL. CO.	$170	$0	$0	$0	$0	$170
351280	RINGSTED TEL. CO.	$386	$0	$0	$0	$0	$386
351282	ROCKWELL COOP. TEL. ASSN.	$720	$0	$0	$0	$0	$720
351284	RUTHVEN TEL. EXCH. CO.	$2,269	$0	$0	$0	$0	$2,269
351285	SAC COUNTY MUTUAL TEL. CO.	$1,710	$0	$0	$0	$0	$1,710
351291	SCHALLER TEL. CO.	$1,404	$0	$0	$0	$0	$1,404
351292	SEARSBORO TEL. CO.	$31	$0	$0	$0	$0	$31
351293	SHARON TEL. CO.	$0	$0	$0	$0	$0	$0
351294	SCRANTON TEL. CO.	$2,644	$0	$275	$0	$0	$2,919
351295	SHELL ROCK TEL. CO.	$1,016	$0	$0	$0	$0	$1,016
351297	HEART OF IOWA TEL. COOP.	$3,116	$0	$120	$0	$245	$3,481
351298	SOUTH SLOPE COOP. TEL. CO.	$3,882	$0	$30	$0	$0	$3,912
351302	SPRINGVILLE COOP. TEL. ASSN.	$490	$0	$0	$0	$0	$490
351303	COOPERATIVE TEL. EXCHANGE	$599	$0	$8	$0	$0	$607
351304	SWISHER TEL. CO.	$106	$0	$0	$0	$0	$106
351305	STRATFORD MUTUAL TEL. CO.	$280	$0	$15	$0	$0	$295
351306	SULLY TEL. ASSOC.	$16	$0	$0	$0	$0	$16
351309	TERRIL TEL. CO.	$108	$0	$0	$0	$0	$108
351310	TITONKA TEL. CO.	$432	$0	$8	$0	$0	$440
351316	UNITED FARMERS TEL. CO.	$101	$0	$0	$0	$0	$101
351319	VAN BUREN TEL. CO., INC.	$841	$0	$26	$0	$0	$867
351320	VAN HORNE COOP. TEL. CO.	$55	$0	$0	$0	$0	$55
351322	VENTURA TEL. CO., INC.	$55	$0	$7	$0	$0	$62
351324	VILLISCA FARMERS TEL. CO.	$4,079	$0	$108	$0	$0	$4,187
351326	WALNUT TEL. CO.	$47	$0	$0	$0	$0	$47
351327	WEBB-DICKENS TEL. CORP.	$24	$0	$0	$0	$0	$24
351328	WEBSTER-CALHOUN COOP. TEL. ASSN.	$3,341	$0	$30	$0	$0	$3,371
351329	WELLMAN COOP. TEL. ASSN.	$666	$0	$0	$0	$0	$666
351331	WEST IOWA TEL. CO.	$4,918	$0	$195	$0	$609	$5,722
351332	WEST LIBERTY TEL. CO.	$4,102	$0	$220	$0	$0	$4,322
351334	WESTERN IOWA TEL. ASSN.	$4,604	$0	$247	$0	$231	$5,082

Table 2.3
Low-Income Program Dollars by Study Area
2002

ID Code	Study Area Name	Non-Tribal Lifeline	Tribal Lifeline	Non-Tribal LinkUp	Tribal LinkUp	TLS	Total
	IOWA Continued						
351335	WESTSIDE INDP. TEL. CO.	$51	$0	$0	$0	$0	$51
351336	WILTON TEL. CO.	$1,957	$0	$10	$0	$0	$1,967
351337	WINNEBAGO COOP. TEL. ASSN.-IA	$1,846	$0	$0	$0	$0	$1,846
351342	WOOLSTOCK MUT. TEL. ASSN.	$0	$0	$0	$0	$0	$0
351343	WYOMING MUTUAL TEL. CO.	$206	$0	$0	$0	$0	$206
351344	PRAIRIE TEL. CO., INC.	$1,487	$0	$28	$0	$0	$1,515
351346	ACE TEL. ASSN.-IA	$4,123	$0	$45	$0	$0	$4,168
351405	HILLS TEL. CO., INC.-IA	$476	$0	$0	$0	$0	$476
351424	MABEL COOP. TEL. CO.-IA	$2,891	$0	$0	$0	$0	$2,891
351888	GRAND RIVER MUT. TEL. CORP.-IA	$24,289	$0	$168	$0	$0	$24,457
351888	SOUTH CENTRAL COMMUNICATIONS	$2,206	$0	$36	$0	$0	$2,242
355141	QWEST - IA	$1,069,887	$0	$22,245	$0	$17,629	$1,109,761
359001	CITY OF HAWARDEN dba HITEC	$2,129	$0	$0	$0	$0	$2,129
359002	LAURENS MUNICIPAL BROADBAND COMM. UTILITY	$264	$0	$0	$0	$0	$264
359004	FOREST CITY TELECOM, INC.	$663	$0	$0	$0	$0	$663
359005	HEART OF IOWA COMMUNICATIONS	$9,264	$0	$465	$0	$490	$10,219
359007	F&B COMMUNICATIONS	$652	$0	$0	$0	$0	$652
359009	COON CREEK TELECOMMUNICATIONS	$171	$0	$0	$0	$0	$171
359019	COX IOWA TELECOM, LLC	$5,244	$0	$0	$0	$0	$5,244
359020	GOLDFIELD ACCESS NETWORK	$453	$0	$0	$0	$0	$453
359021	SPENCER MUNICIPAL UTILITIES	$2,119	$0	$120	$0	$0	$2,239
359022	COMMUNITY CABLE TELEVISION AGENCY OF O'BRIEN	$146	$0	$0	$0	$0	$146
359025	FIBERCOMM, L.C.	$937	$0	$54	$0	$0	$991
359048	OSAGE MUNICIPAL TELECOMMUNICATIONS UTILITY	$14	$0	$0	$0	$0	$14
TOTAL	**KANSAS**	**$1,436,582**	**$0**	**$66,607**	**$0**	**$2,279**	**$1,505,468**
411317	SPRINT/UTC OF EASTERN KANSAS	$30,367	$0	$30	$0	$0	$30,397
411746	BLUE VALLEY TELEPHONE COMPANY	$931	$0	$0	$0	$0	$931
411756	COLUMBUS TELEPHONE COMPANY	$5,768	$0	$0	$0	$0	$5,768
411758	COUNCIL GROVE TEL. CO.	$1,351	$0	$0	$0	$0	$1,351
411777	GOLDEN BELT TELEPHONE ASSN. INC.	$3,740	$0	$56	$0	$0	$3,796
411778	GORHAM TELEPHONE COMPANY INC.	$367	$0	$0	$0	$0	$367
411780	HAVILAND TELEPHONE COMPANY INC.	$3,124	$0	$0	$0	$0	$3,124
411781	H & B COMMUNICATIONS INC.	$112	$0	$0	$0	$0	$112
411782	HOME TELEPHONE COMPANY INC.	$239	$0	$0	$0	$0	$239
411788	KANOKLA TEL. ASSOC. INC.- KS	$3,744	$0	$0	$0	$0	$3,744
411791	LA HARPE TELEPHONE COMPANY INC.	$1,186	$0	$0	$0	$0	$1,186
411801	MADISON TEL. CO. INC.- KS	$1,159	$0	$20	$0	$0	$1,179
411808	MOUNDRIDGE TEL. CO.	$362	$0	$21	$0	$0	$383
411809	MUTUAL TELEPHONE COMPANY	$0	$0	$0	$0	$0	$0
411814	PEOPLES MUTUAL TEL. CO.-KS	$1,420	$0	$0	$0	$0	$1,420
411817	PIONEER TELEPHONE ASSOCIATION INC.	$0	$0	$0	$0	$0	$0
411820	RAINBOW TEL COOPERATIVE ASSN INC.	$2,446	$0	$65	$0	$0	$2,511
411826	RURAL TEL. SERVICE CO.,INC.	$6,657	$0	$0	$0	$0	$6,657
411827	S & T TEL. COOP. ASSN.	$1,909	$0	$40	$0	$24	$1,973
411831	SOUTH CENTRAL TEL. ASSN. INC.-KS	$710	$0	$0	$0	$86	$796
411831	SOUTH CENTRAL TELECOMMUNICATIONS OF KIOWA	$0	$0	$0	$0	$0	$0
411833	SOUTHERN KANSAS TEL. CO.,INC.	$4,380	$0	$0	$0	$0	$4,380
411835	BLUESTEM TELEPHONE CO.	$1,380	$0	$86	$0	$0	$1,466
411835	SUNFLOWER TEL. CO.,INC.	$3,226	$0	$10	$0	$0	$3,236
411839	TRI-COUNTY TEL. ASSN. INC.-KS	$972	$0	$0	$0	$0	$972
411842	UNITED TELEPHONE CO OF KS	$52,996	$0	$112	$0	$0	$53,108
411845	WAMEGO TELEPHONE COMPANY INC.	$2,501	$0	$0	$0	$0	$2,501
411847	WHEAT STATE TELEPHONE, INC.	$1,490	$0	$0	$0	$0	$1,490
411849	WILSON TELEPHONE COMPANY INC.	$992	$0	$0	$0	$0	$992
411852	ZENDA TELEPHONE COMPANY INC.	$0	$0	$0	$0	$0	$0
411957	SPRINT - MISSOURI, INC.	$10,767	$0	$0	$0	$0	$10,767
412030	TOTAH TELEPHONE CO. INC.	$0	$0	$0	$0	$0	$0
415214	SOUTHWESTERN BELL-KANSAS	$1,282,115	$0	$66,167	$0	$2,169	$1,350,451
419001	WWW LICENSE LLC dba WESTERN WIRELESS	$10,171	$0	$0	$0	$0	$10,171
TOTAL	**KENTUCKY**	**$5,293,206**	**$0**	**$162,685**	**$0**	**$45,079**	**$5,500,970**
260396	BALLARD RURAL TEL. COOP. CORP., INC.	$18,059	$0	$378	$0	$0	$18,437
260398	BRANDENBURG TEL. CO., INC.	$42,435	$0	$1,974	$0	$4,292	$48,701
260401	DUO COUNTY TEL. COOP., INC.	$140,171	$0	$1,870	$0	$0	$142,041
260402	ALLTEL KENTUCKY, INC.	$59,889	$0	$1,223	$0	$3,479	$64,591
260406	FOOTHILLS RURAL TEL. COOP. CORP., INC.	$152,990	$0	$2,080	$0	$8,062	$163,132
260407	VERIZON SOUTH, INC.-KY	$384,721	$0	$19,447	$0	$0	$404,168
260408	GEARHEART COMMUNICATIONS (HAROLD TEL. CO.)	$80,405	$0	$1,419	$0	$0	$81,824
260410	VERIZON SOUTH, INC.-KY (CONTEL)	$147,416	$0	$7,323	$0	$0	$154,739
260411	LESLIE COUNTY TEL. CO., INC.	$99,718	$0	$2,416	$0	$0	$102,134
260412	LEWISPORT TEL. CO., INC.	$3,211	$0	$98	$0	$0	$3,309
260413	LOGAN TEL. COOP., INC.	$13,635	$0	$0	$0	$0	$13,635
260414	MOUNTAIN RURAL TEL. COOP. CORP., INC.	$155,476	$0	$534	$0	$0	$156,010
260415	PEOPLES RURAL TEL. COOP. CORP.	$136,118	$0	$3,656	$0	$0	$139,774
260417	SALEM TEL. CO.	$4,991	$0	$73	$0	$0	$5,064
260418	SOUTH CENTRAL RURAL TEL. COOP. CORP., INC.	$120,891	$0	$1,689	$0	$9,650	$132,230
260419	THACKER/GRIGSBY TEL. CO., INC.	$48,976	$0	$301	$0	$0	$49,277

Table 2.3
Low-Income Program Dollars by Study Area
2002

ID Code	Study Area Name	Non-Tribal Lifeline	Tribal Lifeline	Non-Tribal LinkUp	Tribal LinkUp	TLS	Total
	KENTUCKY Continued						
260421	WEST KY. RURAL TEL. COOP. CORP., INC.	$17,173	$0	$138	$0	$0	$17,311
265061	CINCINNATI BELL-KY	$565,550	$0	$18,723	$0	$7,749	$592,022
265182	BELLSOUTH TELECOMMUNICATIONS - KY	$2,755,221	$0	$65,880	$0	$3,084	$2,824,185
269690	KENTUCKY ALLTEL, INC. - LEXINGTON	$251,055	$0	$24,980	$0	$6,597	$282,632
269691	KENTUCKY ALLTEL, INC. - LONDON	$95,105	$0	$8,483	$0	$2,166	$105,754
TOTAL	**LOUISIANA**	**$1,836,050**	**$0**	**$36,203**	**$0**	**$3,727**	**$1,875,980**
270423	CENTURY TEL. OF CENTRAL LA, INC.	$13,848	$0	$220	$0	$0	$14,068
270424	CENTURY TEL. OF SOUTHEAST LA, INC.	$7,231	$0	$88	$0	$0	$7,319
270425	CAMERON TEL. CO.-LA	$599	$0	$0	$0	$0	$599
270426	CAMPTI-PLEASANT HILL TEL. CO.	$520	$0	$0	$0	$0	$520
270427	CENTURY TEL. OF CHATHAM, INC.	$965	$0	$22	$0	$0	$987
270428	DELCAMBRE TEL. CO.	$4,784	$0	$591	$0	$0	$5,375
270429	EAST ASCENSION TEL. CO.	$5,110	$0	$0	$0	$0	$5,110
270430	ELIZABETH TEL. CO., INC.	$1,992	$0	$0	$0	$0	$1,992
270431	CENTURY TEL. OF NORTHWEST LA, INC.	$5,508	$0	$44	$0	$0	$5,552
270432	KAPLAN TEL. CO.	$0	$0	$28	$0	$0	$28
270433	LAFOURCHE TEL. CO.	$1,842	$0	$120	$0	$0	$1,962
270434	CENTURY TEL. OF EVANGELINE, INC.	$44,921	$0	$550	$0	$0	$45,471
270435	NORTHEAST LOUISIANA TEL. CO., INC.	$3,273	$0	$61	$0	$0	$3,334
270436	CENTURY TEL. OF NORTH LOUISIANA, INC.	$4,589	$0	$66	$0	$0	$4,655
270438	RESERVE TEL. CO.	$2,773	$0	$0	$0	$0	$2,773
270439	CENTURY TELEPHONE OF RINGGOLD, INC.	$2,536	$0	$0	$0	$0	$2,536
270440	CENTURY TEL. CO. OF EAST LA	$3,839	$0	$88	$0	$0	$3,927
270441	STAR TEL. CO., INC.	$0	$0	$0	$0	$0	$0
270442	CENTURY TEL. OF SOUTHWEST LA, INC.	$4,378	$0	$88	$0	$0	$4,466
275183	BELLSOUTH TELECOMMUNICATIONS - LA	$1,727,342	$0	$34,237	$0	$3,727	$1,765,306
TOTAL	**MAINE**	**$9,126,279**	**$41,059**	**$593,785**	**$1,902**	**$16,220**	**$9,779,245**
100002	OXFORD WEST TELEPHONE CO	$54,088	$0	$1,400	$0	$0	$55,488
100003	LINCOLNVILLE TEL. CO.	$9,981	$0	$60	$0	$0	$10,041
100003	TIDEWATER TELECOM, INC.	$66,774	$0	$1,774	$0	$0	$68,548
100004	CHINA TEL. CO.	$28,359	$0	$511	$0	$587	$29,457
100005	COBBOSSEECONTEE TEL. CO.	$8,378	$0	$229	$0	$0	$8,607
100007	ISLAND TEL. CO.	$2,651	$0	$0	$0	$0	$2,651
100010	HAMPDEN TEL. CO.	$18,488	$0	$380	$0	$0	$18,868
100011	HARTLAND & ST. ALBANS TEL. CO.	$67,662	$0	$1,561	$0	$0	$69,223
100015	COMMUNITY SERVICE TEL. CO.	$108,760	$0	$526	$0	$4,800	$114,086
100019	OXFORD COUNTY TEL. & TELE. CO.	$92,975	$0	$2,604	$0	$0	$95,579
100020	PINE TREE TEL. & TELE. CO.	$38,834	$0	$66	$0	$0	$38,900
100022	SACO RIVER TEL. & TELE. CO.	$54,535	$0	$297	$0	$0	$54,832
100024	SOMERSET TEL. CO.	$141,364	$0	$3,081	$0	$0	$144,445
100025	MAINE TELEPHONE COMPANY	$69,868	$0	$1,292	$0	$1,338	$72,498
100025	STANDISH TEL. CO.	$67,072	$0	$1,058	$0	$665	$68,795
100027	UNION RIVER TEL. CO.	$10,600	$0	$40	$0	$0	$10,640
100029	UNITEL, INC.	$60,747	$0	$840	$0	$0	$61,587
100031	WARREN TEL. CO.	$18,702	$0	$328	$0	$0	$19,030
100034	WEST PENOBSCOT TEL. & TEL. CO.	$43,251	$0	$1,030	$0	$0	$44,281
103313	NORTHLAND TEL. CO. OF MAINE	$357,804	$0	$5,696	$0	$1,744	$365,244
103313	SIDNEY TELEPHONE CO.	$10,936	$0	$196	$0	$306	$11,438
103315	MID MAINE TELECOM, INC.	$100,619	$0	$3,864	$0	$6,322	$110,805
105111	VERIZON -MAINE	$7,693,831	$41,059	$566,952	$1,902	$458	$8,304,202
TOTAL	**MARYLAND**	**$420,239**	**$0**	**$1,530**	**$0**	**$36**	**$421,805**
180216	ARMSTRONG TEL. CO. OF MD	$418	$0	$30	$0	$0	$448
185030	VERIZON - MARYLAND	$419,821	$0	$1,500	$0	$36	$421,357
TOTAL	**MASSACHUSETTS**	**$17,589,217**	**$121**	**$21,157**	**$0**	**$136**	**$17,610,631**
110036	GRANBY TEL. & TELE. CO.-MA	$6,662	$0	$0	$0	$0	$6,662
110037	RICHMOND TEL. CO.	$800	$0	$0	$0	$0	$800
115112	VERIZON - MASSACHUSETTS	$17,581,755	$121	$21,157	$0	$136	$17,603,169
TOTAL	**MICHIGAN**	**$11,323,039**	**$35,887**	**$591,812**	**$55**	**$6,756**	**$11,957,549**
310669	ALLENDALE TEL. CO.	$3,079	$0	$0	$0	$0	$3,079
310671	CENTURY TEL. MIDWEST-MICHIGAN, INC.	$36,102	$0	$130	$0	$0	$36,232
310672	COMM. CORP. OF MICHIGAN	$2,737	$0	$20	$0	$0	$2,757
310675	BARAGA TEL. CO.	$38,240	$35,695	$132	$55	$1,385	$75,507
310676	BARRY COUNTY TEL. CO.	$5,020	$0	$0	$0	$0	$5,020
310677	ISLAND TEL. CO.	$310	$0	$0	$0	$0	$310
310678	BLANCHARD TEL. ASSOC., INC.	$2,208	$0	$8	$0	$0	$2,216
310679	BLOOMINGDALE TEL. CO.	$1,733	$0	$0	$0	$0	$1,733
310680	CHIPPEWA COUNTY TEL. CO.	$2,690	$0	$0	$0	$0	$2,690
310682	FRONTIER COMM. OF MICHIGAN, INC.	$20,564	$0	$16	$0	$0	$20,580
310683	CARR TEL. CO.	$3,827	$0	$0	$0	$0	$3,827
310685	CHATHAM TEL. CO.-MI	$10,192	$0	$48	$0	$0	$10,240
310688	CLIMAX TEL. CO.	$583	$0	$0	$0	$0	$583
310689	CENTURYTEL OF UPPER MICHIGAN, INC.	$20,676	$0	$114	$0	$0	$20,790
310691	DEERFIELD FARMERS TEL. CO.	$2,175	$0	$0	$0	$0	$2,175

Table 2.3
Low-Income Program Dollars by Study Area
2002

ID Code	Study Area Name	Non-Tribal Lifeline	Tribal Lifeline	Non-Tribal LinkUp	Tribal LinkUp	TLS	Total
	MICHIGAN Continued						
310692	DRENTHE TEL. CO.	$138	$0	$0	$0	$0	$138
310694	FARMERS MUT. OF CHAPIN DBA CHAPIN TEL. CO.	$325	$0	$0	$0	$0	$325
310695	VERIZON NORTH, INC.-MI	$1,065,735	$60	$21,868	$0	$0	$1,087,663
310702	CENTURY TEL. OF MICHIGAN, INC.	$93,223	$132	$586	$0	$0	$93,941
310703	KALEVA TEL. CO.	$6,262	$0	$0	$0	$0	$6,262
310704	ACE TEL. CO. OF MI, INC.	$21,966	$0	$674	$0	$0	$22,640
310705	CENTURY TELEPHONE OF NORTHERN MICHIGAN, INC.	$5,604	$0	$0	$0	$0	$5,604
310708	LENNON TEL. CO.	$1,579	$0	$0	$0	$0	$1,579
310711	MIDWAY TEL. CO.	$2,434	$0	$0	$0	$0	$2,434
310713	HIAWATHA TEL. CO.	$15,812	$0	$139	$0	$0	$15,951
310714	OGDEN TEL. CO.	$690	$0	$0	$0	$0	$690
310717	ONTONAGON COUNTY TEL. CO.	$22,422	$0	$224	$0	$297	$22,943
310721	PIGEON TEL. CO.	$4,729	$0	$0	$0	$0	$4,729
310725	SAND CREEK TEL. CO.	$1,406	$0	$0	$0	$0	$1,406
310726	SHIAWASSEE TEL. CO.	$9,346	$0	$0	$0	$0	$9,346
310728	SPRINGPORT TEL. CO.	$2,452	$0	$0	$0	$0	$2,452
310732	UPPER PENINSULA TEL. CO.	$20,487	$0	$224	$0	$0	$20,711
310734	WALDRON TEL. CO.	$4,533	$0	$129	$0	$58	$4,720
310735	WESTPHALIA TEL. CO.	$239	$0	$0	$0	$0	$239
310737	WINN TEL. CO.	$1,293	$0	$0	$0	$0	$1,293
310738	WOLVERINE TEL. CO.	$16,004	$0	$26	$0	$0	$16,030
313033	VERIZON -MID-STATES (ALLTEL)	$68,782	$0	$780	$0	$0	$69,562
315090	AMERITECH MICHIGAN	$9,726,393	$0	$554,148	$0	$5,016	$10,285,557
319004	MCImetro ACCESS TRANSMISSION SERVICES, INC.	$81,049	$0	$12,546	$0	$0	$93,595
TOTAL	**MINNESOTA**	**$3,908,781**	**$20,498**	**$5,688**	**$246**	**$9,432**	**$3,944,645**
361123	CITIZENS TELECOM OF MN - LAKES	$186,134	$2,662	$1,015	$0	$5	$189,816
361337	WINNEBAGO COOP. TEL. ASSN.-MN	$936	$0	$0	$0	$0	$936
361346	ACE TEL. ASSN.-MN	$21,013	$0	$27	$0	$0	$21,040
361348	WILDERNESS VALLEY TELCO.	$215	$0	$0	$0	$0	$215
361350	ARVIG TEL. CO.	$22,273	$0	$11	$0	$0	$22,284
361353	CITY OF BARNESVILLE TEL. CO.	$2,544	$0	$0	$0	$0	$2,544
361356	BENTON COOP. TEL. CO.	$5,038	$0	$60	$0	$0	$5,098
361357	BLACKDUCK TEL. CO.	$2,139	$0	$0	$0	$0	$2,139
361358	BLUE EARTH VALLEY TEL. CO.	$15,058	$0	$0	$0	$0	$15,058
361362	BRIDGEWATER TEL. CO.	$9,974	$0	$0	$0	$0	$9,974
361365	CALLAWAY TEL. CO.	$1,000	$0	$0	$0	$0	$1,000
361367	FRONTIER COMM. OF MINNESOTA, INC.	$87,663	$0	$179	$0	$0	$87,842
361370	CLARA CITY TEL. EXCH. CO.	$4,100	$0	$0	$0	$0	$4,100
361372	CLEMENTS TEL. CO.	$258	$0	$0	$0	$0	$258
361373	CONSOLIDATED TEL. CO.-MN	$7,468	$0	$15	$0	$0	$7,483
361374	ARROWHEAD COMM. CORP.	$939	$0	$13	$0	$0	$952
361375	MID-COMMUNICATIONS, INC.	$19,047	$0	$96	$0	$0	$19,143
361380	DELAVAN TEL. CO.	$291	$0	$0	$0	$0	$291
361381	DUNNELL TEL. CO., INC.	$84	$0	$0	$0	$0	$84
361383	EAGLE VALLEY TEL. CO.	$3,248	$0	$0	$0	$0	$3,248
361384	EASTON TEL. CO.	$132	$0	$0	$0	$0	$132
361385	EAST OTTER TAIL TEL. CO.	$26,956	$0	$630	$0	$0	$27,586
361386	ECKLES TEL. CO.	$5,844	$0	$0	$0	$0	$5,844
361387	EMILY COOP. TEL. CO.	$2,925	$0	$10	$0	$0	$2,935
361389	FARMERS MUTUAL TEL. CO.-BELLINGHAM	$2,524	$0	$0	$0	$0	$2,524
361390	FEDERATED TEL. COOP.	$6,452	$0	$0	$0	$0	$6,452
361391	FELTON TEL. CO., INC.	$1,274	$0	$0	$0	$0	$1,274
361395	GARDEN VALLEY TEL. CO.	$61,171	$1,437	$0	$0	$0	$62,608
361396	GARDONVILLE COOP. TEL. ASSN.	$3,717	$0	$0	$0	$0	$3,717
361399	GRANADA TEL. CO.	$569	$0	$0	$0	$0	$569
361401	HALSTAD TEL. CO.	$4,901	$0	$0	$0	$0	$4,901
361403	HANCOCK TEL. CO.-MN	$1,603	$0	$0	$0	$0	$1,603
361404	HARMONY TEL. CO.	$3,365	$0	$0	$0	$0	$3,365
361405	HILLS TEL. CO., INC.-MN	$994	$0	$0	$0	$0	$994
361408	HOME TEL. CO.-MN	$2,033	$0	$0	$0	$0	$2,033
361409	HUTCHINSON TELEPHONE COMPANY	$22,455	$0	$0	$0	$0	$22,455
361410	JOHNSON TELEPHONE COMPANY	$11,181	$0	$0	$0	$0	$11,181
361412	KASSON & MANTORVILLE TEL. CO.	$4,713	$0	$0	$0	$0	$4,713
361413	K M P TELEPHONE COMPANY	$498	$0	$0	$0	$0	$498
361414	LAKEDALE TELEPHONE COMPANY	$21,750	$0	$42	$0	$0	$21,792
361419	LISMORE COOPERATIVE TELEPHONE CO.	$613	$0	$0	$0	$0	$613
361422	LONSDALE TELEPHONE COMPANY	$2,041	$0	$0	$0	$0	$2,041
361423	LOWRY TELEPHONE COMPANY	$2,125	$0	$0	$0	$0	$2,125
361424	MABEL COOPERATIVE TELEPHONE CO.- MN	$1,697	$0	$0	$0	$0	$1,697
361425	CHRISTENSEN COMMUNICATIONS CO.	$5,329	$0	$0	$0	$0	$5,329
361426	MANCHESTER-HARTLAND TELEPHONE CO.	$398	$0	$0	$0	$0	$398
361427	MANKATO CITIZENS TELEPHONE CO.	$70,166	$0	$288	$0	$0	$70,454
361430	MELROSE TELEPHONE COMPANY	$28,953	$0	$0	$0	$0	$28,953
361431	MIDWEST TEL. CO.	$10,203	$0	$17	$0	$0	$10,220
361433	MID STATE TELEPHONE COMPANY	$15,668	$0	$50	$0	$0	$15,718
361437	MINNESOTA LAKE TELEPHONE COMPANY	$1,969	$0	$0	$0	$0	$1,969
361439	MINNESOTA VALLEY TEL. CO. INC.	$1,579	$0	$0	$0	$0	$1,579

Table 2.3
Low-Income Program Dollars by Study Area
2002

ID Code	Study Area Name	Non-Tribal Lifeline	Tribal Lifeline	Non-Tribal LinkUp	Tribal LinkUp	TLS	Total
	MINNESOTA Continued						
361440	CANNON VALLEY TELECOM, INC.	$3,462	$0	$0	$0	$0	$3,462
361442	NEW ULM TELECOM, INC.	$24,979	$0	$0	$0	$0	$24,979
361443	LORETEL SYSTEMS, INC.	$30,044	$0	$0	$0	$0	$30,044
361445	CENTURYTEL OF MINNESOTA, INC.	$52,318	$0	$0	$0	$0	$52,318
361448	OSAKIS TELEPHONE COMPANY	$6,411	$0	$0	$0	$0	$6,411
361450	PARK REGION MUTUAL TEL. CO.	$3,156	$0	$0	$0	$0	$3,156
361451	PAUL BUNYAN RURAL TEL. COOP.	$33,221	$11,807	$0	$219	$0	$45,247
361453	PEOPLES TELEPHONE COMPANY - MN	$4,692	$0	$0	$0	$0	$4,692
361454	PINE ISLAND TELEPHONE COMPANY	$3,533	$0	$18	$0	$0	$3,551
361456	SPRINT - MINNESOTA	$110,241	$156	$10	$0	$0	$110,407
361472	REDWOOD COUNTY TEL. CO.	$5,514	$0	$0	$0	$0	$5,514
361474	ROTHSAY TELEPHONE COMPANY INC.	$258	$0	$0	$0	$0	$258
361475	RUNESTONE TEL. ASSN.	$9,750	$0	$0	$0	$0	$9,750
361476	SACRED HEART TEL. CO.	$1,210	$0	$0	$0	$0	$1,210
361479	SCOTT RICE TEL. CO.	$4,776	$0	$0	$0	$0	$4,776
361482	SHERBURNE COUNTY RURAL TEL. CO.	$9,515	$0	$0	$0	$0	$9,515
361483	SLEEPY EYE TEL. CO.	$8,863	$0	$0	$0	$0	$8,863
361485	SPRING GROVE COOP TEL CO	$3,591	$0	$0	$0	$0	$3,591
361487	STARBUCK TEL. CO.	$5,731	$0	$0	$0	$0	$5,731
361491	TWIN VALLEY-ULEN TEL CO INC.	$15,312	$0	$210	$0	$0	$15,522
361494	UPSALA COOPERATIVE TELEPHONE ASSN.	$3,122	$0	$0	$0	$0	$3,122
361495	VALLEY TEL. CO.-MN	$4,537	$0	$0	$0	$0	$4,537
361499	CROSSLAKE TELEPHONE COMPANY	$917	$0	$0	$0	$0	$917
361500	NORTHERN TELEPHONE COMPANY OF MN	$258	$0	$0	$0	$0	$258
361501	WEST CENTRAL TELEPHONE ASSN.	$12,526	$0	$0	$0	$0	$12,526
361502	WESTERN TELEPHONE COMPANY	$8,489	$0	$0	$0	$0	$8,489
361505	WIKSTROM TELEPHONE COMPANY INC.	$28,281	$0	$0	$0	$0	$28,281
361507	WINSTED TELEPHONE COMPANY	$2,027	$0	$0	$0	$0	$2,027
361508	WINTHROP TEL. CO.	$1,338	$0	$0	$0	$0	$1,338
361510	WOODSTOCK TELEPHONE COMPANY	$4,117	$0	$0	$0	$0	$4,117
361515	ZUMBROTA TELEPHONE COMPANY	$3,859	$0	$0	$0	$0	$3,859
361654	INTERSTATE TELECOMMUNICATIONS COOP., INC.-MN	$3,943	$0	$0	$0	$0	$3,943
365142	QWEST CORP - MINNESOTA	$2,780,018	$4,436	$2,982	$27	$9,427	$2,796,890
367123	CITIZENS TELECOM CO OF MN - SOUTH	$3,552	$0	$15	$0	$0	$3,567
TOTAL	**MISSISSIPPI**	**$2,394,838**	**$0**	**$17,960**	**$0**	**$4,273**	**$2,417,071**
280446	BAY SPRINGS TEL. CO., INC.	$2,608	$0	$34	$0	$0	$2,642
280447	BRUCE TEL. CO.-MS	$820	$0	$259	$0	$0	$1,079
280448	CALHOUN CITY TEL. CO., INC.	$10,096	$0	$240	$0	$0	$10,336
280452	DELTA TEL. CO., INC.	$491	$0	$60	$0	$0	$551
280453	ALLTEL MISSISSIPPI, INC.	$9,439	$0	$836	$0	$843	$11,118
280454	FRANKLIN TEL. CO., INC.-MS	$6,697	$0	$856	$0	$0	$7,553
280456	GEORGETOWN TELE. CO., INC.	$180	$0	$0	$0	$0	$180
280458	CENTURY TEL. OF NORTH MISSISSIPPI, INC.	$8,623	$0	$22	$0	$0	$8,645
280460	FRONTIER COMM. OF MISSISSIPPI, INC.	$8,120	$0	$0	$0	$0	$8,120
280467	SMITHVILLE TEL. CO.	$903	$0	$0	$0	$0	$903
283301	SOUTHEAST MISSISSIPPI TEL. CO.	$7,075	$0	$60	$0	$0	$7,135
285184	BELLSOUTH TELECOMMUNICATIONS - MS	$2,338,260	$0	$15,540	$0	$3,430	$2,357,230
287449	MYRTLE TEL. CO., INC.	$1,076	$0	$23	$0	$0	$1,099
289001	CELLULAR SOUTH LICENSES, INC.	$450	$0	$30	$0	$0	$480
TOTAL	**MISSOURI**	**$2,978,723**	**$237**	**$153,447**	**$10**	**$20,283**	**$3,152,700**
420463	BPS TELEPHONE COMPANY	$15,141	$0	$711	$0	$0	$15,852
421151	SPECTRA COMMUNICATIONS GROUP, LLC	$0	$0	$0	$0	$0	$0
421186	GTE MW dba VERIZON MW INC (GTE)	$23,685	$0	$189	$0	$0	$23,874
421206	IAMO TELEPHONE COMPANY - MO	$39	$0	$6	$0	$0	$45
421789	KS STATE TEL. DBA VERIZON MW, INC (EAST MO)	$1,157	$0	$10	$0	$0	$1,167
421846	GTE MW dba VERIZON MW INC (CONTEL SYSTEMS)	$14,655	$0	$227	$0	$0	$14,882
421859	BOURBEUSE TELEPHONE COMPANY	$0	$0	$0	$0	$0	$0
421864	CHARITON VALLEY TELEPHONE CO.	$3,147	$0	$0	$0	$98	$3,245
421865	CITIZENS TELEPHONE CO - MISSOURI	$1,266	$0	$26	$0	$10	$1,302
421866	OZARK TELEPHONE COMPANY	$2,074	$142	$247	$0	$37	$2,500
421882	FIDELITY TELEPHONE COMPANY	$3,992	$0	$152	$0	$0	$4,144
421885	ALLTEL MISSOURI INC.	$33,083	$0	$1,072	$0	$0	$34,155
421886	GOODMAN TEL. CO.	$549	$0	$60	$0	$0	$609
421888	GRAND RIVER MUTUAL TEL CORP - MO	$13,631	$0	$279	$0	$0	$13,910
421901	KINGDOM TELEPHONE COMPANY	$192	$0	$14	$0	$0	$206
421908	LE-RU TELEPHONE COMPANY	$0	$0	$0	$0	$0	$0
421914	MARK TWAIN RURAL TELEPHONE CO.	$633	$0	$36	$0	$0	$669
421917	MID-MISSOURI TELEPHONE CO.	$888	$0	$0	$0	$0	$888
421922	GTE MW dba VERIZON MW INC (CONTEL)	$55,703	$0	$821	$0	$0	$56,524
421928	NEW LONDON TEL. CO.	$341	$0	$15	$0	$0	$356
421931	MODERN TELECOMMUNICATIONS COMPANY	$892	$0	$0	$0	$0	$892
421931	NORTHEAST MISSOURI RURAL TEL. CO.	$901	$0	$8	$0	$0	$909
421932	LATHROP TELEPHONE COMPANY	$180	$0	$0	$0	$0	$180
421934	ORCHARD FARM TELEPHONE COMPANY	$227	$0	$0	$0	$0	$227
421936	PEACE VALLEY TELEPHONE CO.	$1,361	$0	$156	$0	$0	$1,517
421942	ROCK PORT TEL. CO.	$0	$0	$0	$0	$0	$0

Table 2.3
Low-Income Program Dollars by Study Area
2002

ID Code	Study Area Name	Non-Tribal Lifeline	Tribal Lifeline	Non-Tribal LinkUp	Tribal LinkUp	TLS	Total
	MISSOURI Continued						
421945	SENECA TEL. CO.	$618	$95	$30	$10	$0	$753
421949	STEELVILLE TEL. EXCH. INC.	$320	$0	$0	$0	$0	$320
421951	STOUTLAND TELEPHONE COMPANY	$201	$0	$0	$0	$0	$201
421957	SPRINT - MISSOURI	$68,067	$0	$117	$0	$0	$68,184
425213	SOUTHWESTERN BELL-MISSOURI	$2,692,167	$0	$148,866	$0	$20,138	$2,861,171
429001	MARK TWAIN COMMUNICATIONS	$90	$0	$0	$0	$0	$90
429002	FIDELITY COMMUNICATINS SERVICES I INC.	$665	$0	$0	$0	$0	$665
429784	CENTURYTEL OF MISSOURI, LLC (CENTRAL)	$10,546	$0	$101	$0	$0	$10,647
429785	CENTURYTEL OF MISSOURI, LLC (BELLE-HERMAN)	$508	$0	$0	$0	$0	$508
429786	CENTURYTEL OF MISSOURI, LLC (SOUTHERN)	$6,421	$0	$121	$0	$0	$6,542
429787	CENTURYTEL OF MISSOURI, LLC (SOUTHWEST)	$25,383	$0	$183	$0	$0	$25,566
TOTAL	**MONTANA**	**$1,411,110**	**$264,542**	**$11,110**	**$19,112**	**$35,412**	**$1,741,286**
482235	BLACKFOOT TEL. COOPERATIVE INC.	$24,210	$4,901	$1,166	$0	$983	$31,260
482241	HOT SPRINGS TEL. CO.	$5,727	$5,029	$0	$183	$0	$10,939
482242	INTERBEL TEL. COOPERATIVE INC.	$2,485	$0	$0	$0	$0	$2,485
482244	LINCOLN TEL. CO. INC.	$2,158	$0	$0	$0	$0	$2,158
482246	MID-RIVERS TEL. COOPERATIVE INC.	$25,797	$285	$0	$0	$567	$26,649
482247	NEMONT TELEPHONE COOP.- MONTANA	$93,743	$99,776	$533	$4,056	$120	$198,228
482249	CENTURYTEL OF MONTANA, INC.	$121,044	$1,107	$5,642	$0	$0	$127,793
482250	PROJECT TEL. CO.	$46,921	$90,295	$78	$1,560	$135	$138,989
482251	RANGE TEL. COOP INC.-MT	$21,667	$6,189	$50	$2,499	$0	$30,405
482252	RONAN TEL. CO.	$18,208	$3,515	$0	$800	$0	$22,523
482254	SOUTHERN MONTANA TEL. CO.	$482	$0	$0	$0	$0	$482
482255	3-RIVERS TEL. COOPERATIVE INC.	$60,799	$30,100	$267	$7,931	$22,445	$121,542
482257	TRIANGLE TEL. COOPERATIVE ASSN. INC.	$32,714	$14,470	$388	$1,502	$0	$49,074
483308	CLARK FORK TELECOMMUNICATIONS, INC.	$25,437	$0	$1,219	$0	$1,148	$27,804
483310	CENTRAL MONTANA COMMUNICATIONS, INC.	$22,839	$8,453	$618	$581	$0	$32,491
484322	CITIZENS TELECOMMUNICATIONS CO. OF MONTANA	$36,031	$0	$135	$0	$548	$36,714
485104	QWEST CORP - MONTANA	$870,848	$422	$1,014	$0	$9,466	$881,750
TOTAL	**NEBRASKA**	**$1,578,538**	**$26,243**	**$30,249**	**$784**	**$37,028**	**$1,672,842**
371128	CITIZENS TELECOMMUNICATIONS OF NEBRAKA	$98,133	$0	$1,480	$0	$2,477	$102,090
371516	ARAPAHOE TELEPHONE COMPANY	$4,763	$0	$0	$0	$0	$4,763
371517	ARLINGTON TELEPHONE COMPANY	$1,398	$0	$0	$0	$0	$1,398
371518	ELSIE COMMUNICATIONS	$141	$0	$0	$0	$0	$141
371524	BLAIR TELEPHONE COMPANY	$13,797	$0	$0	$0	$0	$13,797
371525	THREE RIVER TELCO	$3,762	$0	$0	$0	$0	$3,762
371526	CAMBRIDGE TELEPHONE COMPANY - NE	$3,556	$0	$0	$0	$0	$3,556
371530	CONSOLIDATED TELCO, INC.	$1,546	$0	$13	$0	$0	$1,559
371531	CLARKS TELEPHONE COMPANY	$560	$0	$0	$0	$0	$560
371532	CONSOLIDATED TELEPHONE COMPANY- NE	$3,136	$0	$13	$0	$0	$3,149
371534	COZAD TELEPHONE COMPANY	$7,053	$0	$140	$0	$0	$7,193
371536	CURTIS TELEPHONE COMPANY	$3,223	$0	$57	$0	$0	$3,280
371537	DALTON TEL. CO.,INC.	$490	$0	$0	$0	$0	$490
371540	DILLER TELEPHONE COMPANY	$1,110	$0	$0	$0	$0	$1,110
371542	EASTERN NEBRASKA TELEPHONE COMPANY	$9,809	$9,063	$0	$0	$0	$18,872
371545	EUSTIS TELEPHONE EXCHANGE INC.	$21	$0	$0	$0	$0	$21
371553	GLENWOOD TELEPHONE MEMBERSHIP CORP.	$3,850	$0	$9	$0	$8	$3,867
371555	HAMILTON TELEPHONE COMPANY	$6,414	$0	$132	$0	$0	$6,546
371556	HARTINGTON TEL. CO.	$1,630	$0	$0	$0	$0	$1,630
371557	HARTMAN TELEPHONE EXCHANGES INC.	$468	$0	$0	$0	$0	$468
371558	HEMINGFORD COOP. TELEPHONE COMPANY	$1,984	$0	$10	$0	$0	$1,994
371559	HENDERSON CO-OP TELEPHONE COMPANY	$648	$0	$0	$0	$0	$648
371561	HERSHEY COOPERATIVE TELEPHONE CO	$330	$0	$0	$0	$0	$330
371562	HOME TEL. CO. OF NEBRASKA	$563	$0	$0	$0	$0	$563
371563	HOOPER TELEPHONE COMPANY	$3,687	$0	$30	$0	$56	$3,773
371565	K & M TELEPHONE COMPANY INC.	$2,295	$0	$11	$0	$0	$2,306
371567	KEYSTONE-ARTHUR TELEPHONE COMPANY	$114	$0	$0	$0	$0	$114
371568	ALLTEL NEBRASKA, INC.	$523,057	$0	$16,106	$0	$29,073	$568,236
371574	NEBRASKA CENTRAL TELEPHONE COMPANY	$19,390	$0	$215	$0	$0	$19,605
371576	NEBCOM, INC.	$13,084	$0	$0	$0	$0	$13,084
371576	NORTHEAST NEBRASKA TELEPHONE COMPANY	$7,939	$0	$0	$0	$0	$7,939
371577	GREAT PLAINS COMMUNICATIONS, INC.	$116,285	$17,048	$854	$784	$0	$134,971
371581	PIERCE TELEPHONE COMPANY	$1,633	$0	$0	$0	$0	$1,633
371582	PLAINVIEW TELEPHONE COMPANY INC.	$2,910	$0	$90	$0	$0	$3,000
371586	ROCK COUNTY TEL. CO.	$1,703	$0	$0	$0	$0	$1,703
371591	SOUTHEAST NEBRASKA TEL. CO.	$23,406	$0	$1,020	$0	$1,000	$25,426
371592	STANTON TEL. CO.,INC.	$3,939	$0	$0	$0	$0	$3,939
371595	SPRINT/UNITED TELEPHONE CO. OF THE WEST-NE	$49,868	$0	$0	$0	$0	$49,868
371597	WAUNETA TEL. CO.	$1,195	$0	$19	$0	$0	$1,214
372455	BENKELMAN TELEPHONE COMPANY INC.	$2,395	$0	$0	$0	$0	$2,395
375143	QWEST - NEBRASKA	$581,902	$132	$10,050	$0	$4,414	$596,498
379001	COX NEBRASKA TELECOM II, LLC	$54,632	$0	$0	$0	$0	$54,632
379004	NEBRASKA TECHNOLOGY & TELECOMMUNICATIONS	$719	$0	$0	$0	$0	$719
TOTAL	**NEVADA**	**$3,339,606**	**$7,420**	**$102,023**	**$304**	**$14,879**	**$3,464,232**
552220	FILER MUTUAL TELEPHONE COMPANY - NV	$1,838	$0	$0	$0	$0	$1,838

Table 2.3
Low-Income Program Dollars by Study Area
2002

ID Code	Study Area Name	Non-Tribal Lifeline	Tribal Lifeline	Non-Tribal LinkUp	Tribal LinkUp	TLS	Total
	NEVADA Continued						
552223	CENTURYTEL OF THE GEM STATES, INC.	$4,045	$515	$101	$0	$0	$4,661
552284	BEEHIVE TELEPHONE COMPANY, INC., NV	$57	$42	$0	$120	$0	$219
552302	VERIZON - CALIFORNIA - NEVADA	$19,841	$382	$960	$0	$0	$21,183
552348	SPRINT / CENTRAL TELEPHONE COMPANY - NEVADA	$2,203,227	$48	$2,298	$0	$0	$2,205,573
552349	CHURCHILL CO. TEL. & TEL. SYSTEM	$38,531	$1,728	$686	$0	$160	$41,105
552351	LINCOLN COUNTY TELEPHONE SYSTEM INC.	$11,573	$0	$13	$0	$0	$11,586
552353	MOAPA VALLEY TELEPHONE COMPANY	$11,524	$977	$355	$101	$0	$12,957
552356	RIO VIRGIN TELEPHONE COMPANY	$13,720	$0	$319	$0	$0	$14,039
553304	HUMBOLDT TELEPHONE COMPANY	$5,398	$2,129	$146	$83	$0	$7,756
554431	CITIZENS TELECOMMUNICATIONS OF NEVADA - NORTH	$33,174	$551	$935	$0	$2,012	$36,672
554432	CITIZENS TELECOMMUNICATIONS OF NEVADA - SOUTH	$3,207	$0	$11	$0	$124	$3,342
555173	NEVADA BELL	$991,070	$1,048	$96,199	$0	$12,583	$1,100,900
559001	WESTERN WIRELESS CORP d/b/a WWC LICENSE LLC	$2,401	$0	$0	$0	$0	$2,401
TOTAL	**NEW HAMPSHIRE**	**$630,325**	**$0**	**$8,554**	**$0**	**$12**	**$638,891**
120039	GRANITE STATE TEL., INC.	$2,579	$0	$0	$0	$0	$2,579
120045	KEARSARGE TEL. CO.	$4,510	$0	$0	$0	$0	$4,510
120047	MERRIMACK COUNTY TEL. CO.	$5,410	$0	$262	$0	$0	$5,672
120049	UNION TEL. CO.	$2,742	$0	$20	$0	$0	$2,762
120050	WILTON TEL. CO.-NH	$232	$0	$0	$0	$0	$232
123321	CONTOOCOOK TELEPHONE COMPANY (MCTA)	$11,861	$0	$448	$0	$0	$12,309
125113	VERIZON - NEW ENGLAND -NH	$602,991	$0	$7,824	$0	$12	$610,827
TOTAL	**NEW JERSEY**	**$4,640,053**	**$0**	**$42,029**	**$0**	**$230**	**$4,682,312**
160135	WARWICK VALLEY TEL. CO.-NJ	$4,016	$0	$0	$0	$0	$4,016
160138	SPRINT / UNITED TEL. CO. OF NJ, INC.	$70,021	$0	$26	$0	$0	$70,047
165120	VERIZON - NEW JERSEY	$4,566,016	$0	$42,003	$0	$230	$4,608,249
TOTAL	**NEW MEXICO**	**$4,736,558**	**$472,073**	**$20,071**	**$32,457**	**$90,995**	**$5,352,154**
491164	VALOR TELECOMMUNICATIONS OF NM LLC # 1	$103,314	$198	$0	$0	$0	$103,512
491193	VALOR TELECOMMUNICATIONS OF NM LLC # 2	$200,341	$2,914	$0	$0	$0	$203,255
491231	MESCALERO APACHE TELECOM, INC.	$25,720	$22,175	$0	$1,809	$3,648	$53,352
492066	DELL TELEPHONE CO-OP. INC.-NM	$267	$0	$13	$0	$0	$280
492176	VALLEY TELEPHONE COOPERATIVE INC-NM	$5,063	$0	$48	$0	$0	$5,111
492259	BACA VALLEY TEL. CO.	$3,069	$0	$0	$0	$0	$3,069
492262	E.N.M.R. TEL COOP. INC.-NM	$67,023	$0	$0	$0	$0	$67,023
492263	LA JICARITA RURAL TEL. COOP. INC.	$37,821	$0	$818	$0	$0	$38,639
492264	LEACO RURAL TEL. COOPERATIVE INC.	$6,459	$0	$124	$0	$0	$6,583
492265	TULAROSA BASIN TELEPHONE COMPANY	$33,657	$0	$1,770	$0	$0	$35,427
492268	WESTERN NEW MEXICO TEL. CO., INC.	$60,309	$36,510	$1,367	$1,252	$0	$99,438
492270	PENASCO VALLEY TEL. COOPERATIVE INC.	$12,192	$0	$513	$0	$0	$12,705
492272	ROOSEVELT COUNTY RURAL TEL. COOP.,INC.	$25,893	$0	$2,853	$0	$2,425	$31,171
492274	CENTURY TELEPHONE OF SOUTHWEST, INC.-NM	$5,964	$0	$0	$0	$0	$5,964
494449	NAVAJO COMMUNICATIONS CO INC-NM	$166,449	$247,934	$190	$4,636	$38,480	$457,689
495105	QWEST CORP - NM	$3,938,154	$2,117	$12,375	$100	$46,442	$3,999,188
499001	SMITH BAGLEY, INC.	$44,863	$160,225	$0	$24,660	$0	$229,748
TOTAL	**NEW YORK**	**$51,674,739**	**$3,893**	**$1,485,442**	**$171**	**$10,517**	**$53,174,762**
150071	ARMSTRONG TEL. CO.-NY	$24,080	$0	$3,733	$0	$0	$27,813
150072	FRONTIER COMM. OF AUSABLE VALLEY, INC.	$31,713	$0	$0	$0	$0	$31,713
150073	BERKSHIRE TEL. CORP.	$9,520	$0	$0	$0	$1,374	$10,894
150076	CASSADAGA TEL. CORP.	$5,060	$0	$0	$0	$0	$5,060
150077	CHAMPLAIN TEL. CO.	$25,261	$0	$0	$0	$0	$25,261
150078	CHAUTAUQUA & ERIE TEL. CORP.	$52,731	$0	$1,257	$0	$0	$53,988
150079	CHAZY & WESTPORT TEL. CORP.	$10,365	$0	$626	$0	$0	$10,991
150081	CITIZENS TEL. CO. OF HAMMOND, NY	$6,773	$0	$0	$0	$0	$6,773
150084	TACONIC TEL. CORP.	$43,078	$0	$376	$0	$0	$43,454
150085	CROWN POINT TEL. CORP.	$8,064	$0	$0	$0	$0	$8,064
150088	DELHI TELEPHONE COMPANY	$5,924	$0	$39	$0	$0	$5,963
150089	DEPOSIT TELEPHONE CO. INC.	$30,604	$0	$397	$0	$0	$31,001
150091	DUNKIRK AND FREDONIA TEL. CO.	$23,126	$0	$0	$0	$0	$23,126
150092	EDWARDS TELEPHONE CO. INC.	$16,555	$0	$109	$0	$0	$16,664
150093	EMPIRE TELEPHONE CORP-NY	$19,697	$0	$1,619	$0	$0	$21,316
150097	GERMANTOWN TEL. CO., INC.	$5,486	$0	$0	$0	$0	$5,486
150099	HANCOCK TEL. CO.-NY	$5,885	$0	$0	$0	$0	$5,885
150100	FRONTIER COMM. OF NY, INC.	$120,622	$0	$0	$0	$0	$120,622
150104	MARGARETVILLE TEL. CO.,INC.	$4,252	$0	$0	$0	$0	$4,252
150105	MIDDLEBURGH TELEPHONE CO.	$15,248	$0	$8	$0	$0	$15,256
150106	ALLTEL NEW YORK INC.-FULTON	$106,890	$0	$1,199	$0	$253	$108,342
150107	NEWPORT TEL. CO.,INC.	$8,727	$0	$126	$0	$0	$8,853
150108	NICHOLVILLE TEL. CO.,INC.	$8,440	$0	$602	$0	$0	$9,042
150109	ALLTEL NEW YORK INC.-JAMESTOWN	$196,524	$175	$2,064	$0	$516	$199,279
150110	OGDEN TELEPHONE COMPANY - NY	$11,474	$0	$0	$0	$0	$11,474
150111	ONEIDA COUNTY RURAL TEL. CO.	$5,729	$0	$96	$0	$0	$5,825
150112	ONTARIO TEL. CO., INC.	$8,344	$0	$638	$0	$0	$8,982
150113	ALLTEL NY INC.-RED JACKET	$4,435	$0	$61	$0	$0	$4,496
150114	ORISKANY FALLS TEL. CORP.	$3,107	$0	$71	$0	$0	$3,178
150116	PATTERSONVILLE TEL. CO.-NY	$1,860	$0	$76	$0	$0	$1,936

Table 2.3
Low-Income Program Dollars by Study Area
2002

ID Code	Study Area Name	Non-Tribal Lifeline	Tribal Lifeline	Non-Tribal LinkUp	Tribal LinkUp	TLS	Total
	NEW YORK Continued						
150118	PORT BYRON TEL. CO.	$12,068	$0	$110	$0	$0	$12,178
150121	FRONTIER TELEPHONE OF ROCHESTER, INC.	$2,524,459	$3,288	$28,801	$0	$0	$2,556,548
150122	FRONTIER COMM. OF SENECA GORHAM, INC.	$10,400	$0	$0	$0	$0	$10,400
150125	STATE TEL. CO.	$28,277	$0	$0	$0	$0	$28,277
150128	FRONTIER COMM. OF SYLVAN LAKE, INC.	$9,144	$0	$0	$0	$0	$9,144
150129	TOWNSHIP TEL. CO., INC.	$20,261	$0	$283	$0	$0	$20,544
150131	TRUMANSBURG HOME TEL. CO.	$16,834	$0	$1,034	$0	$0	$17,868
150133	VERNON TEL. CO., INC.	$7,077	$0	$30	$0	$0	$7,107
150135	WARWICK VALLEY TEL. CO.-NY	$6,903	$0	$0	$0	$0	$6,903
154532	CITIZENS TELECOMM. CO. OF NY - UPSTATE	$552,731	$0	$3,194	$0	$7,404	$563,329
154533	CITIZENS TELECOMM. CO. OF NY - RED HOOK	$13,425	$0	$20	$0	$118	$13,563
154534	CITIZENS TELECOMM. CO. OF NY - WESTERN COUNTIES	$51,140	$0	$191	$0	$547	$51,878
155130	VERIZON - NEW YORK	$46,759,755	$430	$1,398,311	$171	$305	$48,158,972
159001	MCImetro ACCESS TRANSMISSION SERVICES, LLC-NY	$404,879	$0	$37,150	$0	$0	$442,029
159002	MANHATTAN TELECOM CORP dba METROPOLITAN	$228,568	$0	$0	$0	$0	$228,568
159003	BROADVIEW COMMUNICATIONS, INC.	$209,244	$0	$3,221	$0	$0	$212,465
TOTAL	**NORTH CAROLINA**	**$10,785,887**	**$143**	**$69,270**	**$0**	**$35,720**	**$10,891,020**
230468	ATLANTIC TEL. MEMB. CORP.	$96,080	$0	$772	$0	$1,274	$98,126
230469	BARNARDSVILLE TEL. CO.	$12,832	$0	$16	$0	$0	$12,848
230470	SPRINT / CAROLINA TEL. & TEL. CO.	$3,447,023	$0	$5,235	$0	$0	$3,452,258
230471	SPRINT / CENTRAL TEL. CO.-NC	$623,037	$0	$1,140	$0	$0	$624,177
230473	CITIZENS TEL. CO.-NC	$53,961	$0	$483	$0	$0	$54,444
230474	THE CONCORD TEL. CO.	$338,910	$0	$1,944	$0	$0	$340,854
230476	ALLTEL CAROLINA, INC.-NORTH	$421,801	$0	$9,843	$0	$22,311	$453,955
230478	ELLERBE TEL. CO.	$17,905	$0	$745	$0	$400	$19,050
230479	VERIZON SOUTH, INC.-NC	$190,951	$13	$5,726	$0	$0	$196,690
230483	LEXCOM TEL. CO.	$53,480	$0	$353	$0	$0	$53,833
230485	MEBTEL, INC.	$24,949	$0	$2,011	$0	$0	$26,960
230491	NORTH STATE TEL. CO.-NC	$173,044	$0	$1,135	$0	$0	$174,179
230494	PINEVILLE TEL. CO.	$0	$0	$0	$0	$0	$0
230495	RANDOLPH TEL. CO.	$9,641	$0	$0	$0	$0	$9,641
230496	RANDOLPH TEL. MEMB. CORP.	$21,970	$0	$0	$0	$0	$21,970
230497	PIEDMONT TEL. MEMB. CORP.	$4,206	$0	$0	$0	$0	$4,206
230498	SALUDA MOUNTAIN TEL. CO.	$1,986	$0	$0	$0	$0	$1,986
230500	SERVICE TEL. CO.	$7,826	$0	$60	$0	$0	$7,886
230501	SKYLINE TEL. MEMB. CORP.	$162,377	$0	$460	$0	$0	$162,837
230502	STAR TEL. MEMB. CORP.	$121,913	$0	$1,819	$0	$6,863	$130,595
230503	SURRY TEL. MEMB. CORP.	$35,831	$0	$59	$0	$0	$35,890
230505	TRI-COUNTY TEL. MEMB. CORP.-NC	$6,274	$0	$0	$0	$0	$6,274
230509	VERIZON SOUTH, INC.-NC (CONTEL)	$483,862	$130	$14,221	$0	$0	$498,213
230510	WILKES TEL. MEMB. CORP.	$37,754	$0	$0	$0	$0	$37,754
230511	YADKIN VALLEY TEL. MEMB. CORP.	$39,561	$0	$105	$0	$0	$39,666
235193	BELLSOUTH TELECOMMUNICATIONS - NC	$4,398,713	$0	$23,143	$0	$4,872	$4,426,728
TOTAL	**NORTH DAKOTA**	**$1,742,947**	**$210,602**	**$29,968**	**$8,942**	**$17,480**	**$2,009,939**
381131	CITIZENS TELECOMUNICATIONS OF ND	$89,117	$54	$2,592	$0	$1,157	$92,920
381447	NORTH DAKOTA TELEPHONE COMPANY	$121,512	$37,735	$4,579	$57	$5,010	$168,893
381509	WOLVERTON TEL. CO.	$973	$0	$0	$0	$0	$973
381601	ABSARAKA COOP TELEPHONE CO.	$0	$0	$0	$0	$0	$0
381604	BEK COMMUNICATIONS 1, INC.	$0	$0	$0	$0	$0	$0
381604	BEK COMMUNICATIONS COOPERATIVE	$30,901	$0	$140	$0	$255	$31,296
381607	CONSOLIDATED TELEPHONE COOPERATIVE	$32,769	$255	$168	$70	$0	$33,262
381610	DAKOTA CENTRAL TELECOMM 1 INC.	$9,568	$0	$30	$0	$0	$9,598
381610	DAKOTA CENTRAL TELECOMMUNICATIONS COOPERATIVE	$8,457	$0	$180	$0	$0	$8,637
381611	DICKEY RURAL ACCESS, INC.	$938	$0	$0	$0	$0	$938
381611	DICKEY RURAL COMMUNICATIONS	$24,493	$0	$16	$0	$0	$24,509
381611	DICKEY RURAL TEL COOP.	$8,789	$0	$0	$0	$0	$8,789
381614	POLAR TELECOMMUNICATIONS, INC.	$4,593	$0	$0	$0	$0	$4,593
381615	GRIGGS COUNTY TELEPHONE COMPANY	$9,865	$0	$77	$0	$0	$9,942
381616	INTER-COMMUNITY TELEPHONE COMPANY	$6,824	$0	$105	$0	$0	$6,929
381616	INTER-COMMUNITY TELEPHONE COMPANY II	$1,016	$0	$0	$0	$0	$1,016
381617	MIDSTATE TELEPHONE COMPANY	$6,398	$0	$0	$0	$0	$6,398
381622	MOORE & LIBERTY TELEPHONE COMPANY	$4,799	$0	$0	$0	$0	$4,799
381623	NOONAN FARMERS TELEPHONE COMPANY	$798	$0	$0	$0	$0	$798
381625	NORTHWEST COMMUNICATIONS COOPERATIVE	$15,559	$0	$100	$0	$65	$15,724
381630	POLAR COMMUNICATIONS MUTUAL AID CORP	$21,519	$0	$50	$0	$0	$21,569
381631	RED RIVER RURAL TEL. ASSN.	$3,757	$0	$13	$0	$0	$3,770
381631	RED RIVER TELECOM, INC.	$9,049	$0	$36	$0	$0	$9,085
381632	RESERVATION TELEPHONE COOPERATIVE	$84,823	$59,244	$107	$866	$0	$145,040
381636	TURTLE MOUNTAIN COMMUNICATIONS, INC.	$135,570	$54,347	$294	$2,765	$0	$192,976
381636	UNITED TELEPHONE MUTUAL AID CORP.	$12,178	$0	$15	$0	$0	$12,193
381637	WEST RIVER TELECOMMUNICATIONS COOPERATIVE	$146,307	$58,692	$2,210	$5,184	$0	$212,393
381638	MIDSTATE COMMUNICATIONS INC.	$5,943	$0	$25	$0	$0	$5,968
382247	NEMONT TELEPHONE COOPERATIVE - ND	$313	$0	$0	$0	$0	$313
383303	SRT COMMUNICATIONS, INC.	$175,481	$275	$4,550	$0	$0	$180,306
385144	QWEST - NORTH DAKOTA	$770,254	$0	$14,681	$0	$10,993	$795,928
389003	POLAR TELCOM, INC.	$384	$0	$0	$0	$0	$384

Table 2.3
Low-Income Program Dollars by Study Area
2002

ID Code	Study Area Name	Non-Tribal Lifeline	Tribal Lifeline	Non-Tribal LinkUp	Tribal LinkUp	TLS	Total
TOTAL	**NORTHERN MARIANA ISLANDS**	**$36,249**	**$0**	**$6,324**	**$0**	**$0**	**$42,573**
653700	MICRONESIAN TELECOMMUNICATIONS CORP.	$36,249	$0	$6,324	$0	$0	$42,573
TOTAL	**OHIO**	**$25,147,599**	**$0**	**$1,033,495**	**$0**	**$89,072**	**$26,270,166**
300585	ARCADIA TEL. CO.	$222	$0	$20	$0	$0	$242
300586	THE ARTHUR MUTUAL TEL. CO.	$788	$0	$0	$0	$0	$788
300588	AYERSVILLE TEL. CO.	$248	$0	$0	$0	$0	$248
300590	BENTON RIDGE TEL. CO.	$237	$0	$0	$0	$0	$237
300594	THE CHAMPAIGN TEL. CO.	$29,336	$0	$3,645	$0	$0	$32,981
300597	CHILLICOTHE TEL. CO.	$194,308	$0	$18,311	$0	$0	$212,619
300598	MCCLURE TEL. CO.	$759	$0	$60	$0	$0	$819
300604	COLUMBUS GROVE TEL. CO.	$1,011	$0	$180	$0	$0	$1,191
300606	CONNEAUT TEL. CO.	$15,030	$0	$83	$0	$0	$15,113
300607	CONTINENTAL TEL. CO. OF OHIO	$3,047	$0	$210	$0	$0	$3,257
300609	DOYLESTOWN TEL. CO.	$3,275	$0	$48	$0	$0	$3,323
300612	THE FARMERS MUTUAL TEL. CO.-OKOLONA, OH	$0	$0	$0	$0	$0	$0
300613	LITTLE MIAMI COMM. CORP.	$3,545	$0	$316	$0	$0	$3,861
300614	FORT JENNINGS TEL. CO.	$90	$0	$0	$0	$0	$90
300615	VERIZON NORTH, INC.-OH	$4,632,502	$0	$13,528	$0	$0	$4,646,030
300630	CENTURY TEL. CO. OF OHIO	$78,971	$0	$290	$0	$0	$79,261
300634	MINFORD TEL. CO., INC.	$16,369	$0	$1,460	$0	$0	$17,829
300639	THE NEW KNOXVILLE TEL. CO.	$0	$0	$0	$0	$0	$0
300644	THE NOVA TEL. CO.	$1,144	$0	$135	$0	$0	$1,279
300645	OAKWOOD TEL. CO.	$1,843	$0	$250	$0	$0	$2,093
300649	ORWELL TEL. CO.	$6,424	$0	$160	$0	$0	$6,584
300650	THE OTTOVILLE MUTUAL TEL. CO.	$180	$0	$0	$0	$0	$180
300656	SHERWOOD MUTUAL TEL. ASSOC.	$0	$0	$0	$0	$0	$0
300658	SYCAMORE TEL. CO.	$195	$0	$0	$0	$0	$195
300659	TELEPHONE SERVICE CO.	$764	$0	$354	$0	$0	$1,118
300661	SPRINT / UNITED TEL. CO. OF OHIO	$1,078,361	$0	$1,642	$0	$0	$1,080,003
300662	VANLUE TEL. CO.	$115	$0	$30	$0	$0	$145
300664	WABASH MUTUAL TEL. CO.	$166	$0	$0	$0	$0	$166
300665	ALLTEL OHIO, INC.	$206,538	$0	$8,270	$0	$14,078	$228,886
300666	WESTERN RESERVE TEL. CO.	$198,968	$0	$8,418	$0	$10,628	$218,014
305062	CINCINNATI BELL-OHIO	$4,046,492	$0	$126,857	$0	$62,063	$4,235,412
305150	AMERITECH OHIO	$14,626,671	$0	$849,228	$0	$2,303	$15,478,202
TOTAL	**OKLAHOMA**	**$6,117,772**	**$6,357,808**	**$261,008**	**$31,925**	**$75,464**	**$12,843,977**
431165	VALOR TELECOMMUNICATIONS OF OKLAHOMA, LLC	$177,339	$54,996	$0	$0	$0	$232,335
431704	LAVACA TELEPHONE CO.- OK	$17,949	$13,166	$0	$1,045	$0	$32,160
431788	KANOKLA TELEPHONE ASSN.INC. - OK	$1,397	$0	$0	$0	$0	$1,397
431965	ALLTEL OKLAHOMA, INC.	$35,197	$20,787	$1,427	$0	$2,408	$59,819
431966	ATLAS TELEPHONE CO.	$9,152	$9,929	$0	$0	$804	$19,885
431968	BEGGS TELEPHONE COMPANY	$6,262	$5,155	$0	$11	$916	$12,344
431969	BIXBY TELEPHONE CO.	$11,295	$15,662	$0	$517	$0	$27,474
431974	CANADIAN VALLEY TELEPHONE CO.	$5,092	$5,245	$19	$0	$0	$10,356
431976	CARNEGIE TELEPHONE CO.INC.	$25,627	$22,672	$0	$257	$5,472	$54,028
431977	CENTRAL OKLAHOMA TELEPHONE CO.	$12,245	$10,882	$0	$133	$319	$23,579
431979	CHEROKEE TELEPHONE CO.	$35,116	$36,032	$2,213	$0	$3,192	$76,553
431980	CHICKASAW TELEPHONE CO.	$67,970	$79,163	$0	$7,474	$5,070	$159,677
431981	CHOUTEAU TELEPHONE CO.	$27,540	$30,217	$0	$556	$0	$58,313
431982	CIMARRON TEL. CO.	$34,312	$53,807	$201	$569	$0	$88,889
431984	OKLAHOMA COMMUNICATION SYSTEMS INC.	$28,778	$26,078	$1,657	$141	$0	$56,654
431985	CROSS TELEPHONE CO.	$113,881	$109,423	$0	$6,459	$0	$229,763
431988	DOBSON TELEPHONE CO.	$7,887	$7,696	$0	$0	$0	$15,583
431994	GRAND TELEPHONE CO. INC.	$20,677	$20,316	$0	$420	$924	$42,337
431995	HINTON TELEPHONE CO.	$16,122	$19,013	$0	$300	$530	$35,965
432006	MCLOUD TELEPHONE CO.	$24,496	$45,140	$400	$91	$1,275	$71,402
432008	MEDICINE PARK TELEPHONE CO.	$1,569	$0	$2,200	$0	$192	$3,961
432010	MID-AMERICA TEL.,INC.	$6,415	$5,700	$167	$26	$0	$12,308
432011	OKLAHOMA ALLTEL, INC.	$137,344	$120,180	$3,936	$0	$6,388	$267,848
432013	OKLAHOMA TELEPHONE & TELEGRAPH INC.	$22,161	$15,633	$0	$0	$0	$37,794
432014	OKLAHOMA WESTERN TELEPHONE CO.	$42,257	$47,979	$2,565	$0	$0	$92,801
432016	PANHANDLE TELEPHONE COOPERATIVE INC.	$12,000	$0	$1,297	$0	$0	$13,297
432016	PANHANDLE TELEPHONE COOPERATIVE INC.	$0	$0	$0	$0	$0	$0
432017	PINE TELEPHONE CO INC- OK	$95,872	$144,530	$0	$3,384	$0	$243,786
432018	PIONEER TEL. COOP. INC.	$174,238	$186,652	$32,929	$140	$35,652	$429,611
432020	POTTAWATOMIE TELEPHONE CO.	$11,706	$26,878	$137	$199	$0	$38,920
432022	SALINA-SPAVINAW TEL. CO.,INC.	$39,570	$35,663	$0	$2,520	$0	$77,753
432023	SHIDLER TEL. CO.	$7,969	$9,555	$138	$0	$0	$17,662
432025	SOUTHWEST OKLAHOMA TEL. CO.	$90	$0	$0	$0	$0	$90
432029	TERRAL TEL. CO.	$3,967	$6,118	$0	$100	$0	$10,185
432030	TOTAH TELEPHONE CO. INC.	$1,700	$1,844	$0	$0	$0	$3,544
432032	VALLIANT TELEPHONE COMPANY	$22,694	$22,325	$0	$100	$684	$45,803
432034	WYANDOTTE TELEPHONE COMPANY	$1,300	$1,301	$40	$25	$0	$2,666
435215	SOUTHWESTERN BELL-OKLAHOMA	$4,829,173	$5,108,534	$210,918	$0	$11,638	$10,160,263
439002	SAGE TELECOM, INC. - OK	$6,511	$20,379	$264	$2,288	$0	$29,442
439003	COX OKLAHOMA TELCOM, LLC DBA COX BUSINESS	$22,902	$19,158	$500	$5,170	$0	$47,730

Table 2.3
Low-Income Program Dollars by Study Area
2002

ID Code	Study Area Name	Non-Tribal Lifeline	Tribal Lifeline	Non-Tribal LinkUp	Tribal LinkUp	TLS	Total
TOTAL	**OREGON**	**$3,977,135**	**$14,530**	**$77,951**	**$239**	**$22,464**	**$4,092,319**
532226	MIDVALE TEL. EXCH. INC. - OR	$306	$0	$0	$0	$0	$306
532359	BEAVER CREEK COOPERATIVE TEL. CO.	$2,319	$0	$0	$0	$0	$2,319
532361	CENTURYTEL OF OREGON, INC.	$162,275	$423	$3,883	$0	$0	$166,581
532362	CANBY TELEPHONE ASSOCIATION	$14,106	$0	$45	$0	$0	$14,151
532363	CLEAR CREEK MUTUAL TELEPHONE CO.	$877	$0	$0	$0	$0	$877
532364	COLTON TELEPHONE COMPANY	$1,642	$0	$0	$0	$0	$1,642
532369	EAGLE TELEPHONE SYSTEM INC.	$522	$0	$0	$0	$0	$522
532371	CASCADE UTILITIES INC.	$16,049	$0	$56	$0	$0	$16,105
532373	GERVAIS TELEPHONE COMPANY	$665	$0	$75	$0	$0	$740
532375	ROOME TELECOMMUNICATIONS INC.	$204	$0	$15	$0	$0	$219
532376	HELIX TELEPHONE COMPANY	$81	$0	$0	$0	$0	$81
532377	HOME TELEPHONE COMPANY	$2,056	$0	$93	$0	$0	$2,149
532378	TRANS-CASCADES TELEPHONE COMPANY	$495	$0	$0	$0	$0	$495
532383	MOLALLA TELEPHONE COMPANY	$9,357	$0	$26	$0	$0	$9,383
532384	MONITOR COOPERATIVE TELEPHONE CO	$608	$0	$0	$0	$0	$608
532385	MONROE TELEPHONE COMPANY	$1,012	$0	$7	$0	$0	$1,019
532386	MT. ANGEL TELEPHONE COMPANY	$6,113	$0	$285	$0	$0	$6,398
532387	NEHALEM TELEPHONE AND TELEGRAPH	$3,595	$0	$25	$0	$0	$3,620
532388	NORTH STATE TELEPHONE COMPANY - OR	$858	$0	$0	$0	$0	$858
532389	OREGON TELEPHONE CORPORATION	$1,646	$0	$8	$0	$0	$1,654
532390	OREGON-IDAHO UTILITIES, INC.	$368	$0	$51	$0	$0	$419
532391	PEOPLES TELEPHONE CO. - OR	$2,481	$0	$0	$0	$0	$2,481
532392	PINE TELEPHONE SYSTEM INC. - OR	$1,022	$0	$10	$0	$0	$1,032
532393	PIONEER TELEPHONE COOPERATIVE	$28,764	$0	$170	$0	$0	$28,934
532396	ST. PAUL COOP. TEL. ASSN.	$0	$0	$0	$0	$0	$0
532397	SCIO MUTUAL TEL. ASSOCIATION	$1,840	$0	$11	$0	$0	$1,851
532399	STAYTON COOP. TEL CO	$18,773	$0	$176	$0	$0	$18,949
532400	SPRINT / UNITED TELEPHONE CO OF THE NW - OR	$139,514	$0	$4,741	$0	$0	$144,255
532404	ASOTIN TELEPHONE COMPANY - OREGON	$0	$0	$0	$0	$0	$0
532416	VERIZON NORTHWEST INC. - OREGON	$667,961	$2,092	$18,750	$0	$0	$688,803
532456	MALHEUR HOME TELEPHONE COMPANY	$33,721	$0	$2,278	$0	$337	$36,336
533401	CITIZENS TELECOMMUNICATIONS COMPANY OF OREGON	$56,731	$405	$946	$0	$896	$58,978
535163	QWEST CORP - OREGON	$2,801,174	$11,610	$46,300	$239	$21,231	$2,880,554
TOTAL	**PENNSYLVANIA**	**$9,362,870**	**$0**	**$1,057,463**	**$0**	**$115**	**$10,420,448**
170145	THE BENTLEYVILLE TEL. CO.	$8,369	$0	$497	$0	$0	$8,866
170149	FRONTIER COMM. OF BREEZEWOOD, INC.	$959	$0	$0	$0	$0	$959
170151	BUFFALO VALLEY TEL. CO.	$9,352	$0	$177	$0	$0	$9,529
170152	FRONTIER COMM. OF CANTON, INC.	$2,851	$0	$0	$0	$0	$2,851
170156	CITIZENS TEL. CO. OF KECKSBURG	$2,574	$0	$0	$0	$0	$2,574
170161	C-TEC CORP.	$97,921	$0	$6,718	$0	$0	$104,639
170162	THE CONESTOGA TEL. AND TEL. CO.	$13,431	$0	$300	$0	$0	$13,731
170165	DENVER AND EPHRATA TEL. & TEL. CO.	$27,659	$0	$1,110	$0	$19	$28,788
170168	FRONTIER COMM. OF PA, INC.	$6,164	$0	$0	$0	$0	$6,164
170169	VERIZON NORTH INC.-PA	$401,210	$0	$17,868	$0	$0	$419,078
170170	VERIZON NORTH INC.-PA (CONTEL)	$26,663	$0	$1,460	$0	$0	$28,123
170171	HICKORY TEL. CO.	$924	$0	$0	$0	$0	$924
170176	ALLTEL PENNSYLVANIA,INC.	$280,837	$0	$14,852	$0	$0	$295,689
170177	LACKAWAXEN TEL. CO.	$1,248	$0	$0	$0	$0	$1,248
170178	FRONTIER COMM.-LAKEWOOD, INC.	$638	$0	$0	$0	$0	$638
170179	LAUREL HIGHLAND TEL. CO.	$7,817	$0	$0	$0	$0	$7,817
170183	MAHANOY & MAHANTONGO TEL. CO.	$3,367	$0	$38	$0	$0	$3,405
170185	MARIANNA-SCENERY HILL TEL. CO.	$2,822	$0	$60	$0	$0	$2,882
170189	ARMSTRONG TEL. CO.-PA	$1,508	$0	$64	$0	$0	$1,572
170191	THE NORTH EASTERN PA. TEL. CO.	$5,154	$0	$88	$0	$0	$5,242
170192	NORTH PENN TEL. CO.	$5,468	$0	$372	$0	$0	$5,840
170193	NORTH PITTSBURGH TEL. CO.	$25,253	$0	$764	$0	$0	$26,017
170194	FRONTIER COMM.-OSWAYO RIVER, INC.	$2,232	$0	$0	$0	$0	$2,232
170195	ARMSTRONG TEL. CO. NORTH	$2,021	$0	$235	$0	$0	$2,256
170196	PALMERTON TEL. CO.	$9,678	$0	$20	$0	$0	$9,698
170197	PENNSYLVANIA TEL. CO.	$1,134	$0	$0	$0	$0	$1,134
170200	PYMATUNING IND. TEL. CO.	$15,943	$0	$3,925	$0	$0	$19,868
170201	VERIZON (QUAKER STATE)	$20,229	$0	$524	$0	$0	$20,753
170204	SOUTH CANAAN TEL. CO.	$3,959	$0	$346	$0	$0	$4,305
170206	SUGAR VALLEY TEL. CO.	$1,590	$0	$45	$0	$0	$1,635
170209	SPRINT / UNITED TEL. CO. OF PA	$111,241	$0	$60	$0	$0	$111,301
170210	VENUS TEL. CORP.	$1,811	$0	$56	$0	$0	$1,867
170215	YUKON-WALTZ TEL. CO.	$968	$0	$0	$0	$0	$968
175000	VERIZON - PENNSYLVANIA	$8,231,048	$0	$1,006,782	$0	$96	$9,237,926
179001	MCImetro ACCESS TRANSMISSION SERVICES	$28,827	$0	$1,102	$0	$0	$29,929
TOTAL	**PUERTO RICO**	**$6,462,595**	**$0**	**$156,135**	**$0**	**$0**	**$6,618,730**
633200	PUERTO RICO TEL. CO. - CENTRAL	$777,939	$0	$17,003	$0	$0	$794,942
633201	PUERTO RICO TEL. CO.	$5,684,588	$0	$139,132	$0	$0	$5,823,720
639001	CENTENNIAL PR OPERATIONS CORP.	$68	$0	$0	$0	$0	$68
TOTAL	**RHODE ISLAND**	**$4,925,721**	**$0**	**$7,547**	**$0**	**$48**	**$4,933,316**
585114	VERIZON - NEW ENGLAND - RI	$4,925,721	$0	$7,547	$0	$48	$4,933,316

Table 2.3
Low-Income Program Dollars by Study Area
2002

ID Code	Study Area Name	Non-Tribal Lifeline	Tribal Lifeline	Non-Tribal LinkUp	Tribal LinkUp	TLS	Total
TOTAL	**SOUTH CAROLINA**	**$2,382,464**	**$575**	**$36,418**	**$0**	**$25,099**	**$2,444,556**
240479	VERIZON SOUTH INC.-SC	$64,440	$0	$4,863	$0	$0	$69,303
240506	SPRINT / UNITED TEL. CO. OF THE CAROLINAS	$47,183	$0	$439	$0	$0	$47,622
240515	CHESNEE TEL. CO.	$25,969	$0	$2,167	$0	$2,748	$30,884
240516	CHESTER TEL. CO.-SC	$12,227	$0	$0	$0	$0	$12,227
240517	ALLTEL SOUTH CAROLINA, INC.	$59,001	$0	$2,753	$0	$7,035	$68,789
240520	FARMERS TEL. COOP., INC-SC	$42,333	$0	$471	$0	$0	$42,804
240521	FORT MILL TEL. CO.	$13,796	$0	$948	$0	$254	$14,998
240524	HEATH SPRINGS TEL. CO.	$2,722	$0	$21	$0	$196	$2,939
240526	VERIZON SOUTH INC.-SC (CONTEL)	$5,664	$0	$336	$0	$0	$6,000
240527	HOME TEL. CO., INC.-SC	$25,081	$0	$0	$0	$0	$25,081
240528	HORRY TEL. COOP. INC.	$55,400	$0	$8,370	$0	$0	$63,770
240531	LANCASTER TEL. CO.	$55,847	$0	$3,677	$0	$4,696	$64,220
240532	LOCKHART TEL. CO., INC.	$217	$0	$0	$0	$0	$217
240533	MCCLELLANVILLE TEL. CO., INC.	$884	$0	$0	$0	$0	$884
240535	NORWAY TEL. CO., INC.	$1,818	$0	$45	$0	$0	$1,863
240538	PIEDMONT RURAL TEL. COOP.	$2,900	$0	$28	$0	$0	$2,928
240539	POND BRANCH TEL. CO., INC.	$16,891	$0	$1,499	$0	$3,079	$21,469
240541	RIDGEWAY TEL. CO., INC.	$648	$0	$0	$0	$0	$648
240542	ROCK HILL TEL. CO.	$60,895	$575	$3,716	$0	$4,136	$69,322
240544	ST. STEPHEN TEL. CO.	$2,701	$0	$15	$0	$0	$2,716
240546	SANDHILL TEL. COOP., INC.	$28,171	$0	$804	$0	$0	$28,975
240550	WEST CAROLINA RURAL TEL. COOP.	$7,421	$0	$89	$0	$0	$7,510
240551	WILLISTON TEL. CO.	$6,079	$0	$75	$0	$0	$6,154
245194	BELLSOUTH TELECOM - SC	$1,844,176	$0	$6,102	$0	$2,955	$1,853,233
TOTAL	**SOUTH DAKOTA**	**$1,589,183**	**$1,865,529**	**$27,771**	**$353,997**	**$38,249**	**$3,874,729**
391640	ARMOUR INDEPENDENT TELEPHONE CO.	$2,285	$0	$9	$0	$0	$2,294
391640	BRIDGEWATER-CANISTOTA INDEPENDENT TEL. CO.	$2,966	$0	$54	$0	$0	$3,020
391642	BALTIC TELECOM COOPERATIVE	$1,774	$0	$0	$0	$0	$1,774
391642	EAST PLAINS TELECOM, INC.	$2,307	$0	$0	$0	$0	$2,307
391647	CHEYENNE RIVER SIOUX TRIBAL TEL AUTH	$80,955	$174,380	$0	$4,592	$0	$259,927
391649	BERESFORD MUNICIPAL TEL. CO.	$2,158	$0	$0	$0	$0	$2,158
391650	CITY OF BROOKINGS MUNICIPAL TEL. DEPT.	$36,474	$0	$1,215	$0	$0	$37,689
391652	DAKOTA TELECOMMUNICATIONS GROUP, INC.	$11,501	$0	$13	$0	$0	$11,514
391653	CITY OF FAITH MUNICIPAL TEL CO	$876	$0	$0	$0	$0	$876
391654	INTERSTATE TELECOMMUNICATIONS COOP., INC.	$26,702	$204	$158	$0	$0	$27,064
391657	SPLITROCK PROPERTIES	$4,295	$0	$31	$0	$0	$4,326
391657	SPLITROCK TELECOM COOPERATIVE INC.	$4,476	$0	$99	$0	$0	$4,575
391659	GOLDEN WEST TELECOMM. COOP, INC.	$153,840	$120,482	$4,767	$0	$14,849	$293,938
391660	MT. RUSHMORE TEL. CO.	$35,340	$28,535	$0	$0	$0	$63,875
391664	JAMES VALLEY COOPERATIVE TEL CO	$5,514	$0	$51	$0	$56	$5,621
391666	JEFFERSON TELEPHONE COMPANY - SD	$606	$0	$0	$0	$0	$606
391667	KADOKA TELEPHONE COMPANY	$3,904	$0	$210	$0	$0	$4,114
391668	KENNEBEC TELEPHONE COMPANY	$3,129	$806	$390	$0	$615	$4,940
391669	MCCOOK COOPERATIVE TELEPHONE CO.	$7,610	$0	$352	$0	$0	$7,962
391670	MIDSTATE TELEPHONE COMPANY	$22,647	$18,452	$49	$76	$0	$41,224
391671	MOBRIDGE TELCOMM. CO.	$0	$0	$0	$0	$0	$0
391674	RC COMMUNICATIONS, INC.	$7,706	$1,040	$335	$149	$909	$10,139
391674	ROBERTS COUNTY TEL. COOP. ASSN.	$1,431	$0	$250	$0	$126	$1,807
391676	SANTEL COMMUNICATIONS COOPERATIVE, INC.	$20,229	$0	$170	$0	$0	$20,399
391677	SIOUX VALLEY TELEPHONE COMPANY	$6,360	$0	$0	$0	$0	$6,360
391679	STOCKHOLM-STRANDBURG TEL. CO.	$1,182	$0	$0	$0	$0	$1,182
391680	SULLY BUTTES TELEPHONE COOP. INC.	$51,506	$10,983	$1,522	$0	$2,300	$66,311
391682	TRI-COUNTY TELCOM, INC.	$1,441	$0	$0	$0	$0	$1,441
391684	UNION TELEPHONE COMPANY	$2,884	$0	$143	$0	$0	$3,027
391685	VALLEY TELECOMM. COOP. ASSN.,INC.	$11,497	$0	$142	$0	$0	$11,639
391686	VIVIAN TELEPHONE COMPANY dba GOLDEN WEST	$190,528	$238,425	$5,371	$0	$13,349	$447,673
391688	WESTERN TELEPHONE COMPANY	$1,816	$0	$0	$0	$0	$1,816
391689	WEST RIVER COOPERATIVE TEL. CO.	$12,588	$0	$0	$0	$0	$12,588
395145	QWEST CORP - SD	$603,523	$172	$12,440	$0	$6,045	$622,180
399001	WESTERN WIRELESS CORP (WWW - PINE RIDGE)	$267,133	$1,272,050	$0	$349,180	$0	$1,888,363
TOTAL	**TENNESSEE**	**$5,151,868**	**$0**	**$119,686**	**$0**	**$30,448**	**$5,302,002**
290280	ARDMORE TEL. CO., INC.	$15,902	$0	$539	$0	$0	$16,441
290552	CENTURY TEL. OF ADAMSVILLE, INC.	$27,338	$0	$54	$0	$0	$27,392
290553	BEN LOMAND RURAL TEL. COOP., INC.	$56,870	$0	$2,900	$0	$0	$59,770
290554	BLEDSOE TEL. COOP.	$35,148	$0	$2,489	$0	$0	$37,637
290557	CENTURY TEL. OF CLAIBORNE, INC.	$57,598	$0	$275	$0	$0	$57,873
290559	CONCORD TEL. EXCHANGE, INC.	$2,167	$0	$0	$0	$0	$2,167
290561	CROCKETT TEL., INC.	$1,635	$0	$32	$0	$0	$1,667
290562	DEKALB TEL. COOP, INC.	$14,655	$0	$1,547	$0	$0	$16,202
290565	HIGHLAND TEL. COOP., INC.-TN	$127,930	$0	$2,034	$0	$0	$129,964
290566	HUMPHREY'S COUNTY TEL. CO.	$734	$0	$12	$0	$0	$746
290567	SPRINT/UNITED TEL - SOUTHEAST, INC.	$428,987	$0	$1,405	$0	$0	$430,392
290570	LORETTO TEL. CO., INC.	$13,110	$0	$1,290	$0	$0	$14,400
290571	MILLINGTON TEL. CO., INC.	$16,366	$0	$0	$0	$0	$16,366
290573	NORTH CENTRAL TEL. COOP., INC.	$70,780	$0	$0	$0	$0	$70,780
290574	CENTURY TEL. OF OOLTEWAH-COLLEGEDALE,INC.	$4,632	$0	$128	$0	$0	$4,760

Table 2.3
Low-Income Program Dollars by Study Area
2002

ID Code	Study Area Name	Non-Tribal Lifeline	Tribal Lifeline	Non-Tribal LinkUp	Tribal LinkUp	TLS	Total
	TENNESSEE Continued						
290575	TENNESSEE TEL. CO.	$117,041	$0	$725	$0	$0	$117,766
290576	PEOPLES TEL. CO., INC.	$1,546	$0	$0	$0	$0	$1,546
290578	TELLICO TEL. CO., INC.	$40,554	$0	$526	$0	$0	$41,080
290579	TWIN LAKES TEL. COOP. CORP.	$59,227	$0	$1,631	$0	$0	$60,858
290580	CITIZENS TELECOM OF THE VOLUNTEER STATE, LLC	$36,111	$0	$2,190	$0	$3,046	$41,347
290583	WEST TENNESSEE TEL. CO., INC.	$2,399	$0	$15	$0	$0	$2,414
290584	YORKVILLE TEL. COOP., INC.	$1,368	$0	$0	$0	$0	$1,368
294336	CITIZENS UTILITIES DBA CITIZENS OF TENN	$151,238	$0	$20,653	$0	$22,585	$194,476
295185	BELLSOUTH TELECOMM - TN	$3,827,844	$0	$74,893	$0	$4,817	$3,907,554
299001	BEN LOMAND COMMUNICATIONS, INC.	$40,688	$0	$6,348	$0	$0	$47,036
TOTAL	**TEXAS**	**$43,961,432**	**$180,768**	**$1,360,915**	**$923**	**$112,002**	**$45,616,040**
440425	CAMERON TELEPHONE COMPANY - TEXAS	$2,614	$0	$0	$0	$0	$2,614
441163	VALOR TELECOMMUNICATIONS OF TEXAS, LP	$570,477	$0	$0	$0	$0	$570,477
442038	BLOSSOM TELEPHONE COMPANY	$7,438	$0	$120	$0	$0	$7,558
442039	BIG BEND TELEPHONE COMPANY INC.	$37,499	$0	$265	$0	$1,960	$39,724
442040	BRAZORIA TEL. CO.	$24,940	$0	$396	$0	$0	$25,336
442041	BRAZOS TELEPHONE COOPERATIVE INC.	$45,936	$0	$3,827	$0	$339	$50,102
442043	NORTH TEXAS TELEPHONE COMPANY	$4,745	$0	$0	$0	$0	$4,745
442046	CAP ROCK TELEPHONE COOPERATIVE, INC.	$33,157	$0	$455	$0	$0	$33,612
442052	CENTRAL TEXAS TELEPHONE CO-OP. INC.	$22,744	$0	$125	$0	$29	$22,898
442057	COLEMAN COUNTY TELEPHONE CO-OP. INC.	$7,412	$0	$0	$0	$0	$7,412
442059	COLORADO VALLEY TELEPHONE CO-OP. INC.	$14,171	$0	$226	$0	$30	$14,427
442060	COMANCHE COUNTY TEL COMPANY INC.	$27,251	$0	$0	$0	$0	$27,251
442061	COMMUNITY TELEPHONE COMPANY, INC.	$3,964	$0	$60	$0	$0	$4,024
442065	CUMBY TELEPHONE COOPERATIVE INC.	$3,676	$0	$0	$0	$0	$3,676
442066	DELL TELEPHONE CO-OP. INC. - TX	$3,027	$0	$39	$0	$0	$3,066
442068	EASTEX TELEPHONE COOPERATIVE INC.	$153,225	$437	$3,638	$0	$0	$157,300
442069	ELECTRA TELEPHONE COMPANY, INC.	$17,604	$0	$0	$0	$0	$17,604
442070	ETEX TELEPHONE COOPERATIVE INC.	$64,648	$0	$583	$0	$0	$65,231
442071	FIVE AREA TELEPHONE CO-OP. INC.	$8,987	$0	$174	$0	$470	$9,631
442071	WEST PLAINS TELECOMMUNICATIONS INC.	$68,963	$0	$2,258	$0	$4,235	$75,456
442072	FORT BEND TELEPHONE COMPANY	$39,330	$0	$262	$0	$0	$39,592
442073	BORDER TO BORDER COMMUNICATIONS	$114	$0	$0	$0	$0	$114
442076	GANADO TELEPHONE COMPANY INC.	$18,346	$0	$2,130	$0	$0	$20,476
442080	VERIZON SOUTHWEST INC. - TEXAS	$3,507,547	$0	$63,426	$0	$0	$3,570,973
442083	GUADALUPE VALLEY TEL CO-OP. INC.	$29,267	$0	$622	$0	$0	$29,889
442084	SPRINT / UNITED TELEPHONE CO. OF TEXAS INC.	$742,599	$0	$135	$0	$0	$742,734
442086	HILL COUNTRY TELEPHONE CO-OP. INC.	$32,159	$0	$0	$0	$0	$32,159
442090	ALENCO COMMUNICATIONS, INC.	$6,955	$0	$0	$0	$0	$6,955
442093	INDUSTRY TELEPHONE COMPANY	$3,264	$0	$15	$0	$0	$3,279
442097	KERRVILLE TELEPHONE COMPANY	$74,213	$0	$1,707	$0	$0	$75,920
442101	CENTURY TELEPHONE OF LAKE DALLAS, INC.	$1,011	$0	$0	$0	$0	$1,011
442103	LA WARD TELEPHONE EXCHANGE INC.	$2,459	$0	$219	$0	$0	$2,678
442107	LIVINGSTON TELEPHONE COMPANY	$34,378	$0	$0	$0	$0	$34,378
442109	TXU COMMUNICATIONS TELEPHONE CO	$248,935	$0	$7,395	$0	$0	$256,330
442112	MID-PLAINS RURAL TEL. CO-OP. INC.	$12,417	$0	$35	$0	$0	$12,452
442114	SPRINT / CENTRAL TELEPHONE COMPANY OF TEXAS	$569,992	$0	$135	$0	$0	$570,127
442116	MUENSTER TELEPHONE CORP. OF TEXAS	$6,163	$0	$0	$0	$10	$6,173
442117	CENTURY TELEPHONE OF PORT ARANSAS, INC.	$590	$0	$0	$0	$0	$590
442131	POKA-LAMBRO TELEPHONE COOPERATIVE, INC.	$11,019	$0	$0	$0	$0	$11,019
442134	RIVIERA TELEPHONE COMPANY INC.	$13,564	$0	$293	$0	$0	$13,857
442135	SOUTHWEST TEXAS TELEPHONE COMPANY	$28,038	$0	$0	$0	$0	$28,038
442140	CENTURY TELEPHONE OF SAN MARCOS, INC.	$36,675	$0	$0	$0	$0	$36,675
442141	SANTA ROSA TEL. COOP.,INC.	$7,940	$889	$101	$63	$0	$8,993
442143	SOUTH PLAINS TEL. COOP.,INC.	$27,735	$0	$0	$0	$0	$27,735
442147	SUGAR LAND TEL. CO.	$18,839	$0	$822	$0	$328	$19,989
442150	TATUM TEL. CO.	$6,146	$0	$0	$0	$0	$6,146
442151	TAYLOR TEL. CO-OP.,INC.	$21,074	$0	$275	$0	$20	$21,369
442153	TEXAS-ALLTEL, INC.	$42,998	$0	$749	$0	$0	$43,747
442154	VERIZON SOUTHWEST INC. - TEXAS (CONTEL)	$318,040	$0	$7,110	$0	$0	$325,150
442159	VALLEY TELEPHONE CO-OP. INC. - TX	$67,666	$0	$546	$0	$327	$68,539
442166	WEST TEXAS RURAL TEL. CO-OP. INC.	$4,693	$0	$200	$100	$0	$4,993
442168	WES-TEX TELEPHONE CO-OP.	$5,026	$0	$0	$0	$0	$5,026
442170	XIT RURAL TELEPHONE CO-OP. INC.	$1,452	$0	$69	$0	$0	$1,521
442262	E.N.M.R. TEL. COOP.,INC.-TX	$2,854	$0	$0	$0	$0	$2,854
445216	SOUTHWESTERN BELL-TEXAS	$36,572,586	$176,730	$1,232,354	$0	$104,254	$38,085,924
449001	WT SERVICES, INC.	$4,404	$0	$0	$0	$0	$4,404
449002	XIT TELECOMMUNICATION AND TECHNOLOGY, INC.	$6,496	$0	$834	$0	$0	$7,330
449003	WESTERN WIRELESS CORP d/b/a WWC TEXAS RSA LTD	$99,693	$0	$0	$0	$0	$99,693
449004	CUMBY TELEPHONE COOPERATIVE INC.	$2,371	$0	$0	$0	$0	$2,371
449006	SANTA ROSA TEL. COOP.,INC. (CETC)	$30,018	$0	$872	$0	$0	$30,890
449007	MCImetro ACCESS TRANSMISSION SVC, LLC. - TX	$99,790	$0	$5,415	$0	$0	$105,205
449010	SAGE TELECOM OF TEXAS, LP	$80,098	$2,712	$23,028	$760	$0	$106,598
TOTAL	**UTAH**	**$2,103,133**	**$6,692**	**$9,236**	**$769**	**$25,757**	**$2,145,587**
502277	CENTRAL UTAH TEL. INC.	$9,355	$0	$102	$0	$400	$9,857
502278	CRBON/EMERY TELCOM	$48,472	$0	$5	$0	$0	$48,477

Table 2.3
Low-Income Program Dollars by Study Area
2002

ID Code	Study Area Name	Non-Tribal Lifeline	Tribal Lifeline	Non-Tribal LinkUp	Tribal LinkUp	TLS	Total
	UTAH Continued						
502278	EMERY TELEPHONE	$11,336	$0	$0	$0	$0	$11,336
502278	HANKSVILLE TELECOM	$315	$0	$0	$0	$0	$315
502279	GUNNISON TEL. CO.	$0	$0	$0	$0	$0	$0
502282	MANTI TELEPHONE COMPANY	$19,740	$0	$1,028	$0	$1,302	$22,070
502283	SKYLINE TELECOM	$4,844	$0	$128	$0	$217	$5,189
502284	BEEHIVE TELEPHONE CO., INC., UT	$886	$114	$0	$480	$0	$1,480
502286	SOUTH CENTRAL UTAH TEL. ASSN. INC.	$35,108	$0	$290	$0	$0	$35,398
502287	UBET TELECOM, INC.	$45,561	$111	$0	$0	$3,318	$48,990
502287	UINTAH BASIN TEL. ASSN. INC.	$6,520	$0	$0	$0	$832	$7,352
502288	ALL WEST COMMUNICATIONS-UT	$1,440	$0	$0	$0	$0	$1,440
503032	BEAR LAKE COMMUNICATIONS	$270	$0	$0	$0	$34	$304
504429	CITIZENS TELECOMMUNICATIONS COMPANY OF UTAH	$59,405	$0	$392	$0	$522	$60,319
504449	NAVAJO COMMUNICATIONS CO INC-UT	$7,424	$6,411	$0	$289	$1,458	$15,582
505107	QWEST CORP - UTAH	$1,852,457	$56	$7,291	$0	$17,674	$1,877,478
TOTAL	**VERMONT**	**$3,193,140**	**$0**	**$30,045**	**$0**	**$5,670**	**$3,228,855**
140053	FRANKLIN TEL. CO.-VT	$8,036	$0	$89	$0	$12	$8,137
140058	LUDLOW TEL. CO.	$24,399	$0	$83	$0	$0	$24,482
140061	NORTHFIELD TEL. CO.	$34,704	$0	$0	$0	$0	$34,704
140062	PERKINSVILLE TEL. CO.	$8,875	$0	$7	$0	$0	$8,882
140064	SHOREHAM TEL. CO., INC.	$49,501	$0	$18	$0	$0	$49,519
140068	TOPSHAM TEL. CO., INC.	$19,208	$0	$8	$0	$0	$19,216
140069	WAITSFIELD/FAYSTON TEL. CO.	$127,824	$0	$0	$0	$85	$127,909
143331	NORTHLAND TELEPHONE CO OF VERMONT	$74,679	$0	$34	$0	$1,295	$76,008
145115	VERIZON - NEW ENGLAND - VT	$2,663,676	$0	$29,371	$0	$22	$2,693,069
147332	VERMONT TELEPHONE COMPANY, INC.	$182,238	$0	$435	$0	$4,256	$186,929
TOTAL	**VIRGIN ISLANDS**	**$0**	**$0**	**$0**	**$0**	**$0**	**$0**
643300	VIRGIN ISLANDS TELEPHONE CORPORATION	$0	$0	$0	$0	$0	$0
TOTAL	**VIRGINIA**	**$2,044,008**	**$0**	**$14,110**	**$0**	**$1,320**	**$2,059,438**
190217	AMELIA TEL. CORP.	$8,368	$0	$0	$0	$0	$8,368
190219	BUGGS ISLAND TEL. COOP.	$7,195	$0	$86	$0	$0	$7,281
190225	CITIZENS TEL. COOP.-VA	$0	$0	$0	$0	$0	$0
190226	CLIFTON FORGE WAYNESBORO TEL. CO.	$54,749	$0	$635	$0	$0	$55,384
190233	VERIZON - SOUTH INC. - VA (CONTEL)	$86,087	$0	$1,055	$0	$0	$87,142
190237	HIGHLAND TEL. COOP.-VA	$1,066	$0	$0	$0	$0	$1,066
190238	MOUNTAIN GROVE-WILLIAMSVILLE TEL. CO.	$1,289	$0	$0	$0	$0	$1,289
190239	NEW HOPE TEL. CO.-VA	$323	$0	$0	$0	$0	$323
190243	PEMBROKE TEL. COOP.	$4,442	$0	$20	$0	$0	$4,462
190244	PEOPLES MUTUAL TEL. CO.-VA	$20,085	$0	$362	$0	$1,220	$21,667
190248	SCOTT COUNTY TEL. COOP. INC.	$17,029	$0	$178	$0	$0	$17,207
190250	SHENANDOAH TEL. CO.	$17,315	$0	$294	$0	$0	$17,609
190253	VIRGINIA TEL. CO.	$1,826	$0	$10	$0	$0	$1,836
190254	SPRINT / CENTRAL TEL. CO. OF VA	$504,034	$0	$544	$0	$0	$504,578
190479	VERIZON - SOUTH INC. - VA	$153,491	$0	$642	$0	$0	$154,133
190567	SPRINT / UNITED INTER-MOUNTAIN TEL. CO.-VA	$372,004	$0	$783	$0	$0	$372,787
193029	NEW CASTLE TEL. CO.	$4,617	$0	$44	$0	$0	$4,661
195040	VERIZON - VIRGINIA	$790,088	$0	$9,457	$0	$100	$799,645
TOTAL	**WASHINGTON**	**$9,246,416**	**$47,779**	**$695,984**	**$1,427**	**$112,773**	**$10,104,379**
522400	SPRINT / UNITED TELEPHONE CO OF THE NW - WA	$210,270	$1,483	$5,367	$0	$0	$217,120
522404	ASOTIN TELEPHONE COMPANY - WA	$4,952	$0	$281	$0	$0	$5,233
522408	CENTURYTEL OF WA (TELEPHONE UTILITIES)	$393,130	$22,136	$26,534	$1,168	$0	$442,968
522410	CENTURYTEL OF COWICHE, INC.	$6,356	$0	$367	$0	$0	$6,723
522412	ELLENSBURG TELEPHONE COMPANY	$72,286	$0	$4,497	$0	$0	$76,783
522416	VERIZON NORTHWEST INC. - WASHINGTON	$1,827,190	$1,379	$189,086	$0	$0	$2,017,655
522418	PEND OREILLE TELEPHONE COMPANY	$14,300	$0	$0	$0	$0	$14,300
522419	HOOD CANAL TELEPHONE COMPANY	$1,388	$0	$20	$0	$0	$1,408
522423	INLAND TELEPHONE COMPANY - WA	$6,154	$0	$226	$0	$0	$6,380
522426	KALAMA TELEPHONE COMPANY	$4,742	$0	$100	$0	$0	$4,842
522427	LEWIS RIVER TELEPHONE COMPANY INC.	$9,493	$0	$215	$0	$0	$9,708
522430	MCDANIEL TELEPHONE COMPANY	$14,732	$0	$552	$0	$0	$15,284
522431	MASHELL TELECOM INC.	$10,544	$0	$318	$0	$0	$10,862
522437	PIONEER TELEPHONE COMPANY	$2,492	$0	$0	$0	$0	$2,492
522442	ST. JOHN TELEPHONE CO.	$1,088	$0	$0	$0	$0	$1,088
522446	TENINO TEL. CO.	$8,824	$0	$232	$0	$0	$9,056
522447	TOLEDO TELEPHONE COMPANY INC.	$5,722	$0	$277	$0	$0	$5,999
522449	VERIZON NORTHWEST INC. - WASHINGTON (CONTEL)	$332,394	$4,268	$33,466	$0	$0	$370,128
522451	WESTERN WAHKIAKUM COUNTY TEL COMPANY	$2,787	$0	$48	$0	$0	$2,835
522452	WHIDBEY TEL. CO.	$16,403	$0	$291	$0	$0	$16,694
522453	YELM TELEPHONE COMPANY	$46,108	$0	$1,587	$0	$0	$47,695
525161	QWEST CORP - WA	$5,978,486	$18,513	$350,799	$259	$112,773	$6,460,830
529001	US CELLULAR (YAKIMA MSA LP)	$276,575	$0	$81,721	$0	$0	$358,296
TOTAL	**WEST VIRGINIA**	**$461,142**	**$0**	**$6,327**	**$0**	**$5,499**	**$472,968**
200256	ARMSTRONG TEL. CO.-WV	$588	$0	$21	$0	$0	$609
200259	HARDY TELECOMMUNICATIONS, INC.	$360	$0	$0	$0	$0	$360

Table 2.3
Low-Income Program Dollars by Study Area
2002

ID Code	Study Area Name	Non-Tribal Lifeline	Tribal Lifeline	Non-Tribal LinkUp	Tribal LinkUp	TLS	Total
	WEST VIRGINIA Continued						
200267	ARMSTRONG TEL. CO. - NORTHERN DIVISION	$683	$0	$0	$0	$0	$683
200271	CITIZENS MOUNTAIN STATE TEL. CO.	$18,162	$0	$816	$0	$862	$19,840
200277	WEST SIDE TEL. CO.-WV	$695	$0	$0	$0	$0	$695
204338	CITIZENS TELECOM OF WV - ST. MARY'S	$46,758	$0	$1,872	$0	$1,858	$50,488
204339	CITIZENS TELECOM OF WV - BLUEFIELD	$59,270	$0	$2,864	$0	$2,767	$64,901
205050	VERIZON - WEST VIRGINIA	$334,626	$0	$754	$0	$12	$335,392
TOTAL	**WISCONSIN**	**$6,172,258**	**$17,125**	**$586,231**	**$0**	**$4,575**	**$6,780,189**
330841	CENTURYTEL OF MW-WI / CENCOM	$49,880	$0	$276	$0	$0	$50,156
330842	AMERY TELCOM, INC.	$15,163	$0	$1,197	$0	$0	$16,360
330843	AMHERST TEL. CO.	$4,623	$0	$185	$0	$0	$4,808
330844	BADGER TELECOM, INC.	$34,953	$0	$1,190	$0	$0	$36,143
330846	BALDWIN TELCOM., INC.	$6,352	$0	$716	$0	$0	$7,068
330847	BELMONT TEL. CO.	$640	$0	$0	$0	$0	$640
330849	BLACK EARTH TEL. CO.	$655	$0	$0	$0	$0	$655
330850	BLOOMER TEL. CO.	$5,757	$0	$20	$0	$0	$5,777
330851	BONDUEL TEL. CO.	$2,364	$0	$69	$0	$0	$2,433
330855	BRUCE TEL. CO., INC.	$2,217	$0	$0	$0	$0	$2,217
330856	BURLINGTON BRIGHTON & WHEATLAND TEL.	$1,861	$0	$53	$0	$0	$1,914
330857	CENTURYTEL OF MW-WI / CASCO	$1,008	$0	$0	$0	$0	$1,008
330859	CENTRAL STATE TEL. CO.	$16,685	$112	$775	$0	$0	$17,572
330860	CHEQUAMEGON TEL. COOP., INC.	$15,726	$0	$688	$0	$0	$16,414
330861	CHIBARDUN TEL. COOP., INC.	$7,533	$0	$113	$0	$0	$7,646
330863	CITIZENS TEL. COOP., INC.-WI	$2,733	$0	$24	$0	$0	$2,757
330865	CLEAR LAKE TEL. CO., INC.-WI	$678	$0	$0	$0	$0	$678
330866	COCHRANE COOP. TEL. CO.	$2,592	$0	$0	$0	$0	$2,592
330868	COON VALLEY FARMERS TEL. CO., INC.	$3,551	$0	$25	$0	$0	$3,576
330870	RHINELANDER TEL CO (CRANDON)	$6,757	$1,523	$133	$0	$0	$8,413
330872	CUBA CITY TEL. EXCH. CO.	$1,435	$0	$180	$0	$0	$1,615
330875	DICKEYVILLE TEL. CO.	$108	$0	$29	$0	$0	$137
330877	CENTURY TEL. OF FAIRWATER-BRANDON-ALTO, INC.	$1,000	$0	$0	$0	$0	$1,000
330879	FARMERS IND. TEL. CO.-WI	$2,190	$0	$72	$0	$0	$2,262
330880	FARMERS TEL. CO.-WI	$5,761	$0	$499	$0	$0	$6,260
330881	MID-PLAINS TEL., INC.	$7,172	$0	$338	$0	$0	$7,510
330884	CENTURY TELEPHONE OF FORESTVILLE, INC.	$3,282	$0	$55	$0	$0	$3,337
330886	VERIZON NORTH INC.-WI	$476,247	$7,672	$6,411	$0	$0	$490,330
330889	HAGER TELECOM, INC.	$958	$0	$0	$0	$0	$958
330891	RHINELANDER TEL CO (HEADWATERS)	$4,701	$12	$74	$0	$0	$4,787
330892	HILLSBORO TEL. CO., INC.	$9,016	$0	$246	$0	$0	$9,262
330895	CENTURY TEL. OF WISCONSIN, INC.	$86,481	$0	$1,225	$0	$0	$87,706
330896	LAKEFIELD TEL. CO.	$1,327	$0	$35	$0	$0	$1,362
330898	CENTURY TEL. OF LARSEN-READFIELD, INC.	$1,231	$0	$0	$0	$0	$1,231
330899	LA VALLE TEL. COOP.	$3,464	$0	$196	$0	$0	$3,660
330900	LEMONWEIR VALLEY TEL. CO.	$5,868	$0	$86	$0	$0	$5,954
330902	LUCK TEL. CO.	$4,279	$0	$270	$0	$0	$4,549
330905	MANAWA TEL. CO.	$7,595	$0	$24	$0	$0	$7,619
330908	MARQUETTE-ADAMS TEL. COOP., INC.	$7,745	$0	$866	$0	$0	$8,611
330909	MIDWAY TEL. CO.	$18,863	$0	$260	$0	$0	$19,123
330910	MILLTOWN MUTUAL TEL. CO.	$5,818	$0	$0	$0	$0	$5,818
330912	FRONTIER COMM. OF MONDOVI, INC.	$8,867	$0	$27	$0	$0	$8,894
330913	CENTURY TEL. OF MONROE COUNTY, INC.	$21,659	$0	$237	$0	$0	$21,896
330914	EASTCOAST TELECOM, INC.	$5,612	$0	$329	$0	$0	$5,941
330915	MOSINEE TEL. CO.	$4,470	$0	$138	$0	$0	$4,608
330916	MOUNT HOREB TEL. CO.	$4,720	$0	$89	$0	$0	$4,809
330917	MOUNT VERNON TEL. CO.	$4,942	$0	$696	$0	$0	$5,638
330918	NELSON TEL. COOP.	$9,068	$0	$104	$0	$0	$9,172
330920	NIAGARA TEL. CO.	$14,858	$0	$326	$0	$0	$15,184
330922	CENTURYTEL OF MW-WI / NORTH-WEST	$88,383	$0	$1,046	$0	$0	$89,429
330924	CENTURYTEL OF THE MIDWEST - KENDALL	$281,118	$0	$4,631	$0	$0	$285,749
330925	BAYLAND TEL, INC.	$1,397	$0	$0	$0	$0	$1,397
330930	GRANTLAND TELECOM, INC.	$3,944	$0	$375	$0	$0	$4,319
330931	CENTURY TEL. OF SOUTHERN WISCONSIN, INC.	$8,314	$0	$182	$0	$0	$8,496
330934	CENTURYTEL OF MW-WI / PLATTEVILLE	$6,152	$17	$25	$0	$0	$6,194
330936	INDIANHEAD TEL. CO.	$4,050	$0	$74	$0	$0	$4,124
330937	PRICE COUNTY TEL. CO.	$10,627	$0	$1,320	$0	$0	$11,947
330938	NORTHEAST TEL. CO.	$7,707	$0	$127	$0	$0	$7,834
330940	RHINELANDER TEL. CO. (RHINELANDER)	$23,396	$0	$1,468	$0	$0	$24,864
330941	RHINELANDER TEL. CO. (RIB LAKE)	$2,847	$0	$28	$0	$0	$2,875
330942	RICHLAND-GRANT TEL. COOP., INC.	$15,002	$0	$1,167	$0	$0	$16,169
330943	RIVERSIDE TELECOM, INC.	$3,424	$0	$0	$0	$0	$3,424
330944	FRONTIER COMM.-ST. CROIX, INC.	$3,393	$0	$10	$0	$0	$3,403
330945	SCANDINAVIA TEL. CO.	$6,223	$0	$140	$0	$0	$6,363
330946	SHARON TEL. CO.	$768	$0	$72	$0	$0	$840
330949	SIREN TEL. CO., INC.	$4,468	$0	$1,149	$0	$0	$5,617
330950	CENTURY TEL. OF NORTHWEST WISCONSIN, INC.	$36,586	$0	$173	$0	$0	$36,759
330951	SOMERSET TEL. CO., INC.	$886	$0	$50	$0	$0	$936
330952	SOUTHEAST TEL. CO. OF WIS., INC.	$3,094	$0	$119	$0	$0	$3,213
330953	SPRING VALLEY TEL. CO., INC.	$2,570	$0	$166	$0	$0	$2,736

Table 2.3
Low-Income Program Dollars by Study Area
2002

ID Code	Study Area Name	Non-Tribal Lifeline	Tribal Lifeline	Non-Tribal LinkUp	Tribal LinkUp	TLS	Total
	WISCONSIN Continued						
330954	STOCKBRIDGE & SHERWOOD TEL. CO.	$3,619	$0	$168	$0	$0	$3,787
330955	STATE LONG DISTANCE TEL. CO.	$15,565	$0	$2,319	$0	$0	$17,884
330956	CENTURY TEL. OF NORTHERN WISCONSIN, INC.	$23,355	$0	$164	$0	$0	$23,519
330958	TENNEY TEL. CO.	$2,760	$0	$88	$0	$0	$2,848
330959	CENTURYTEL OF MW-WI / THORP	$11,166	$0	$56	$0	$0	$11,222
330960	TRI-COUNTY TEL. COOP., INC.-WI	$11,726	$0	$159	$0	$0	$11,885
330962	UNION TEL. CO.	$4,474	$0	$218	$0	$0	$4,692
330963	UTELCO, INC.	$19,954	$0	$1,242	$0	$0	$21,196
330964	FRONTIER COMM. OF WISCONSIN, INC.	$52,867	$7,789	$2,184	$0	$0	$62,840
330966	VERNON TEL. COOP.	$6,654	$0	$0	$0	$0	$6,654
330967	FRONTIER COMM. OF VIROQUA, INC.	$14,813	$0	$45	$0	$0	$14,858
330968	WAUNAKEE TEL. CO.	$2,604	$0	$210	$0	$0	$2,814
330970	CENTURYTEL OF MW-WI / WAYSIDE	$8,218	$0	$72	$0	$0	$8,290
330971	WEST WISCONSIN TELCOM COOP., INC.	$2,833	$0	$30	$0	$0	$2,863
330973	WITTENBERG TEL. CO.	$3,677	$0	$186	$0	$0	$3,863
330974	WOOD COUNTY TEL. CO.	$39,647	$0	$2,416	$0	$0	$42,063
331155	TELEPHONE USA OF WISCONSIN, LLC	$0	$0	$0	$0	$0	$0
331159	CENTURYTEL OF CENTRAL WISCONSIN	$0	$0	$0	$0	$0	$0
335220	AMERITECH WISCONSIN	$4,503,447	$0	$545,492	$0	$4,575	$5,053,514
339001	CTC TELECOM, INC	$20,065	$0	$584	$0	$0	$20,649
TOTAL	**WYOMING**	**$205,272**	**$65,123**	**$1,558**	**$469**	**$2,552**	**$274,974**
511595	SPRINT / UNITED TELEPHONE CO. OF THE WEST-WY	$9,665	$0	$0	$0	$0	$9,665
512251	RANGE TEL. COOPERATIVE INC.-WY	$810	$0	$50	$0	$0	$860
512251	RT COMMUNICATIONS, INC.	$7,267	$0	$0	$0	$0	$7,267
512290	ALL WEST COMMUNICATIONS-WY	$84	$0	$0	$0	$0	$84
512291	DUBOIS TELEPHONE EXCHANGE INC.	$2,368	$393	$97	$37	$0	$2,895
512295	SILVER STAR TEL. CO.- WY	$768	$0	$0	$0	$0	$768
512296	TCT WEST, INC.	$5,362	$0	$0	$0	$0	$5,362
512296	TRI-COUNTY TEL. ASSN. INC.-WY	$761	$0	$0	$0	$0	$761
512297	UNION TELEPHONE CO.	$4,713	$0	$0	$0	$0	$4,713
512299	CENTURYTEL OF WYOMING, INC.	$904	$0	$14	$0	$0	$918
515108	QWEST CORP - WY	$172,570	$64,730	$1,397	$432	$2,552	$241,681
TOTAL	**INDUSTRY**	**$621,601,158**	**$16,898,829**	**$29,905,434**	**$802,345**	**$3,872,052**	**$673,079,818**

Table 2.4
Federal Low-Income Support Fund Sizes for 1999 to 2002 and Projections for the First Three Quarters of 2003
(in Millions of Dollars)

Low-Income Support Mechanisms	Total 1999	Total 2000	Total 2001	Total 2002	1st Quarter - 2003	2nd Quarter - 2003	3rd Quarter - 2003
Lifeline Assistance	$438.6	$482.6	$555.4	$638.5	$178.1	$164.6	$176.6
LinkUp	34.0	30.5	31.1	30.7	8.9	7.8	8.1
Incremental Toll Limitation	3.1	2.9	3.2	3.9	1.1	0.9	1.1
PICC Reimbursement	4.5	3.2	-	-	-	-	-
Prior Period True-Ups	-	-	-	-	-2.2	-3.4	-12.5
Total Low-Income Support	480.2	519.1	589.7	673.1	186.0	169.9	173.2
Administrative Expenses	2.1	0.9	1.8	1.7	0.5	0.9	1.0
Less Interest Income	-4.4	-5.8	-4.6	-1.4	-0.3	-0.2	-0.2
Low-Income Support Expenses	$477.9	$514.2	$586.9	$673.3	$186.1	$170.7	$174.0

Note: Detail may not match totals because of necessary rounding.

Source: USAC quarterly filings.

Table 2.5
Lifeline Assistance Subscribers by State or Jurisdiction

State or Jurisdiction	1991	1992	1993	1994	1995	1996	1997	1998	1999	2000	2001	2002
Alabama	0	0	0	0	2,648	11,052	14,346	17,201	18,676	21,493	23,904	27,264
Alaska	0	0	0	887	1,445	1,684	1,761	2,530	4,321	9,291	16,252	23,598
American Samoa	0	0	0	0	0	0	0	156	427	657	764	757
Arizona	6,214	5,748	7,587	9,146	9,820	10,679	9,438	21,461	22,118	25,283	40,165	74,421
Arkansas	7,295	7,479	7,370	6,859	7,988	9,730	8,926	8,870	8,843	9,228	9,042	10,395
California	1,792,884	2,000,234	2,327,740	2,534,160	2,817,982	3,032,960	3,000,571	3,105,855	3,157,706	3,196,657	3,245,993	3,218,365
Colorado	17,871	20,110	18,814	18,136	16,992	22,195	22,452	21,950	23,995	26,645	26,928	29,867
Connecticut	0	0	15,294	50,510	62,982	62,610	61,683	59,547	61,437	64,745	60,680	57,992
Delaware	0	0	0	0	0	0	0	368	606	756	1,278	1,779
District of Columbia	2,866	5,422	12,344	11,572	10,252	9,888	7,580	9,404	10,593	11,236	12,869	11,342
Florida	0	0	0	61,442	108,431	134,258	129,723	131,749	129,980	134,281	140,829	142,383
Georgia	31,681	58,497	67,112	72,548	79,545	79,606	75,341	73,660	74,825	73,037	70,158	68,192
Guam	0	0	0	0	0	0	0	313	905	2,033	2,486	2,954
Hawaii	5,950	5,862	6,005	6,200	6,444	6,731	6,465	9,008	12,590	15,381	14,869	14,136
Idaho	8,411	8,149	8,212	7,090	7,347	7,526	7,408	6,907	14,780	19,696	24,560	27,659
Illinois	0	0	26	0	0	0	0	29,104	49,347	57,816	70,036	87,381
Indiana	0	0	0	0	0	0	0	12,439	19,058	21,363	31,688	40,496
Iowa	0	0	0	0	0	0	0	2,460	6,105	11,862	14,062	18,964
Kansas	0	0	0	0	0	0	0	4,260	5,591	8,564	13,034	13,858
Kentucky	0	0	0	0	0	0	0	5,044	25,040	39,560	45,257	60,807
Louisiana	0	0	0	0	0	0	0	5,838	10,435	15,476	19,175	21,299
Maine	53,020	63,411	70,029	68,482	62,949	61,177	63,553	63,407	67,401	76,367	82,807	85,136
Maryland	5,203	5,395	5,228	5,226	4,663	4,028	3,964	3,784	3,885	3,948	3,985	3,019
Massachusetts	131,635	143,216	160,221	165,723	167,182	162,384	156,294	161,657	167,699	165,519	162,163	163,027
Michigan	96,044	116,398	130,586	138,870	135,599	131,786	129,337	129,208	132,432	141,541	132,174	117,963
Minnesota	57,075	51,151	55,380	59,431	51,089	48,494	47,575	49,073	54,787	56,977	51,023	47,785
Mississippi	2,153	2,405	4,493	8,438	9,717	9,282	8,321	10,471	13,370	16,694	19,946	22,509
Missouri	16,980	17,295	17,356	15,807	13,897	11,272	10,368	7,885	10,709	18,982	31,463	35,319
Montana	5,405	5,698	6,617	6,744	6,813	8,031	7,613	7,963	9,570	11,125	14,351	15,894
Nebraska	0	0	0	0	0	0	0	9,650	11,434	14,462	14,704	15,293
Nevada	5,748	6,339	7,528	8,927	9,408	8,472	9,284	3,438	10,551	17,486	26,605	37,909
New Hampshire	0	0	0	0	0	0	0	2,581	5,205	6,453	6,963	7,255
New Jersey	0	0	0	0	0	0	0	5,478	6,434	29,095	42,234	39,207
New Mexico	15,190	18,660	28,742	32,244	28,380	30,075	30,314	30,816	32,843	36,863	39,320	47,665
New York	393,684	456,174	522,684	592,705	705,871	756,657	698,267	703,001	657,267	586,660	509,631	494,016
North Carolina	15,812	21,208	23,496	23,446	22,791	23,086	22,595	29,640	44,434	62,507	84,670	100,566
North Dakota	10,610	10,664	10,029	9,411	8,657	7,146	7,369	10,895	11,968	13,440	15,712	19,473
Northern Mariana Islands	0	0	0	0	0	0	0	192	494	427	445	481
Ohio	15,712	33,450	44,801	47,126	54,706	58,392	60,366	69,358	109,202	167,213	230,950	278,335
Oklahoma	0	0	0	0	0	532	532	1,521	2,454	17,768	67,122	119,181
Oregon	23,064	25,229	28,305	30,475	35,820	34,804	31,213	27,953	28,934	30,374	31,488	36,555
Pennsylvania	0	0	0	0	0	4,797	7,114	23,202	40,168	48,975	66,916	90,377
Puerto Rico	0	0	0	0	0	0	0	10,168	16,895	17,720	18,002	59,493
Rhode Island	23,765	26,906	38,672	39,992	40,835	42,524	43,881	45,066	46,244	47,412	46,702	45,892
South Carolina	0	0	0	0	10,624	16,498	18,386	22,222	21,091	20,820	21,184	21,896
South Dakota	4,924	5,018	5,076	3,561	3,690	3,718	3,708	10,698	11,532	13,442	20,746	28,064
Tennessee	0	18,749	20,419	20,721	19,934	19,926	18,819	22,915	30,347	38,884	45,696	49,074
Texas	48,453	96,405	103,232	136,352	165,609	190,095	193,444	210,672	236,934	258,812	305,869	431,105
Utah	21,565	27,717	28,379	28,157	26,930	24,088	22,625	20,096	19,237	19,394	19,970	19,503
Vermont	20,661	21,895	22,973	24,322	25,624	24,791	25,356	26,475	28,464	29,740	30,235	29,621
Virgin Islands	0	0	316	594	253	296	471	567	402	511	6	0
Virginia	17,365	19,143	21,293	22,100	20,744	22,180	23,187	22,040	22,306	21,658	20,630	17,933
Washington	68,235	74,879	85,571	90,148	87,276	84,149	63,965	61,563	61,809	68,143	78,442	84,177
West Virginia	4,262	4,115	4,160	4,704	4,230	4,336	5,164	5,320	5,546	5,294	4,999	4,314
Wisconsin	54,137	55,829	54,576	59,744	58,071	50,714	50,894	42,514	59,331	62,798	67,136	68,329
Wyoming	416	1,366	1,271	1,119	818	776	864	1,113	1,337	1,363	1,741	2,146
Industry Total	2,984,290	3,440,216	3,971,937	4,423,119	4,914,056	5,233,425	5,110,537	1/ 5,380,726	5,640,094	5,893,927	6,200,059	2/ 6,592,421 2/

1/ Subscriber data were not actually collected in 1997. USAC used an estimated number of subscribers for all states.

2/ Average number of subscribers reported for 2001 and 2002 for companies requesting reimbursement (includes true-ups through March 31, 2003). Ninety-nine percent of all eligible companies have reported to USAC for reimbursement at this time.

Source: Universal Service Administrative Company (USAC).

Table 2.6
Lifeline Assistance Subscribers for Tribal and Non-Tribal Areas
By State or Jurisdiction

State or Jurisdiction	2000		2001		2002	
	Non-Tribal	Tribal	Non-Tribal	Tribal	Non-Tribal	Tribal
Alabama	21,493	0	23,904	0	27,264	0
Alaska	6,176	3,115	8,631	7,621	12,223	11,375
American Samoa	657	0	764	0	757	0
Arizona	23,971	1,312	32,214	7,951	50,093	24,328
Arkansas	9,228	0	9,042	0	10,395	0
California	3,196,638	19	3,245,896	97	3,218,218	147
Colorado	26,643	2	26,924	4	29,832	35
Connecticut	64,745	0	60,680	0	57,992	0
Delaware	756	0	1,278	0	1,779	0
District of Columbia	11,236	0	12,869	0	11,342	0
Florida	134,280	1	140,829	0	142,383	0
Georgia	73,037	0	70,158	0	68,192	0
Guam	2,033	0	2,486	0	2,954	0
Hawaii	15,381	0	14,869	0	14,136	0
Idaho	19,691	5	24,498	62	27,547	112
Illinois	57,816	0	70,036	0	87,381	0
Indiana	21,363	0	31,688	0	40,496	0
Iowa	11,862	0	14,059	3	18,961	3
Kansas	8,564	0	13,034	0	13,858	0
Kentucky	39,560	0	45,257	0	60,807	0
Louisiana	15,476	0	19,175	0	21,299	0
Maine	76,356	11	82,371	436	84,641	495
Maryland	3,948	0	3,985	0	3,019	0
Massachusetts	165,519	0	162,163	0	163,026	1
Michigan	141,540	1	132,013	161	117,759	204
Minnesota	56,929	48	50,846	177	47,530	255
Mississippi	16,694	0	19,946	0	22,509	0
Missouri	18,982	0	31,461	2	35,315	4
Montana	10,138	987	12,307	2,044	13,349	2,545
Nebraska	14,361	101	14,541	163	15,097	196
Nevada	17,432	54	26,525	80	37,797	112
New Hampshire	6,453	0	6,963	0	7,255	0
New Jersey	29,095	0	42,234	0	39,207	0
New Mexico	36,546	317	38,144	1,176	44,495	3,170
New York	586,657	3	509,604	27	493,837	179
North Carolina	62,506	1	84,667	3	100,563	3
North Dakota	12,979	461	14,598	1,114	17,528	1,945
Northern Mariana Islands	427	0	445	0	481	0
Ohio	167,213	0	230,950	0	278,335	0
Oklahoma	7,138	10,630	38,645	28,477	67,337	51,844
Oregon	30,368	6	31,445	43	36,436	119
Pennsylvania	48,975	0	66,916	0	90,377	0
Puerto Rico	17,720	0	18,002	0	59,493	0
Rhode Island	47,412	0	46,702	0	45,892	0
South Carolina	20,817	3	21,179	5	21,891	5
South Dakota	12,223	1,219	16,242	4,504	19,595	8,469
Tennessee	38,884	0	45,695	1	49,074	0
Texas	258,810	2	305,435	434	429,006	2,099
Utah	19,386	8	19,941	29	19,427	76
Vermont	29,740	0	30,235	0	29,621	0
Virgin Islands	511	0	6	0	0	0
Virginia	21,658	0	20,630	0	17,933	0
Washington	67,792	351	76,639	1,803	83,625	552
West Virginia	5,294	0	4,999	0	4,314	0
Wisconsin	62,785	13	67,063	73	68,177	152
Wyoming	1,345	18	1,647	94	1,900	246
Industry Total	5,875,239	18,688	6,143,475	56,584	6,483,750	108,671

Note: The average number of subscribers reported for 2001 and 2002 includes true-ups through March 2003. Starting in October, 2000, low-income subscribers are listed as either tribal or non-tribal due to implementation of the *Tribal Order*. Ninety-nine percent of all eligible telecommunications carriers (ETCs) have reported to date.

Source: Universal Service Administrative Company (USAC).

Table 2.7
Lifeline Assistance Annual Payments by State or Jurisdiction

State or Jurisdiction	1991	1992	1993	1994	1995	1996	1997	1998	1999	2000	2001	2002	Cumulative Total
Alabama	$0	$0	$0	$0	$56,744	$372,371	$602,521	$1,449,303	$1,590,349	$1,910,638	$2,276,029	$2,683,528	$10,941,483
Alaska	0	0	0	24,330	55,101	69,116	73,941	205,701	383,225	604,267	1,352,592	2,389,021	5,157,294
American Samoa	0	0	0	0	0	0	0	8,167	26,893	41,388	53,094	56,268	185,810
Arizona	127,419	144,290	188,216	307,699	346,595	383,752	396,391	1,606,287	1,720,671	2,044,134	4,080,844	11,181,460	22,527,758
Arkansas	301,087	316,837	310,979	295,293	301,808	362,497	374,881	585,933	594,392	596,488	689,099	933,324	5,662,618
California	36,072,671	40,381,514	47,512,283	52,461,134	57,460,181	62,231,440	63,011,988	244,372,788	249,506,436	264,490,461	287,477,213	295,089,340	1,700,067,449
Colorado	751,056	843,519	802,077	775,750	727,801	829,354	942,972	1,861,235	2,077,456	2,408,134	2,639,245	3,270,849	17,929,448
Connecticut	0	0	57,033	1,493,569	2,586,972	2,660,608	2,590,702	3,660,711	4,344,924	4,896,000	5,103,910	5,380,100	32,774,529
Delaware	0	0	0	0	0	0	0	23,198	38,185	51,796	118,446	224,226	455,851
District of Columbia	90,500	128,348	312,684	429,396	313,998	293,322	318,368	769,414	876,337	952,218	1,128,144	1,212,131	6,824,860
Florida	0	0	0	1,290,282	4,396,137	5,191,213	5,448,368	10,368,040	10,962,971	11,943,233	13,729,167	15,227,786	78,557,197
Georgia	794,088	2,247,925	2,764,461	3,003,777	3,315,787	3,383,638	3,164,320	6,187,332	6,313,688	6,461,533	6,686,231	7,270,689	51,593,469
Guam	0	0	0	0	0	0	0	18,061	68,177	170,743	208,867	321,164	787,012
Hawaii	186,490	182,555	190,166	196,554	202,107	273,471	271,524	551,150	805,625	1,074,352	1,170,757	1,227,080	6,331,831
Idaho	358,515	355,127	349,344	328,583	321,830	320,845	311,156	576,367	1,306,602	1,823,477	2,473,617	3,051,689	11,577,152
Illinois	414,457	0	0	0	0	0	0	1,856,606	3,285,371	4,417,409	5,875,243	7,774,001	23,623,087
Indiana	0	0	0	0	0	0	0	795,195	1,231,284	1,531,702	2,611,278	3,591,246	9,760,705
Iowa	0	0	0	0	0	0	0	161,566	409,513	752,169	1,065,381	1,560,915	3,949,544
Kansas	0	0	0	0	0	0	38	340,226	474,877	781,349	1,273,036	1,438,861	4,308,387
Kentucky	0	0	0	0	0	0	0	315,271	2,128,575	3,488,178	4,309,692	5,338,285	15,580,001
Louisiana	0	0	0	0	0	0	0	379,066	681,067	1,071,618	1,447,705	1,839,777	5,419,233
Maine	2,165,485	2,605,855	2,902,206	2,959,351	2,652,482	2,737,366	2,669,234	5,338,338	5,711,223	6,800,373	7,945,134	9,183,558	53,670,605
Maryland	216,947	213,303	221,574	218,052	211,819	180,079	166,473	317,814	326,288	352,177	391,217	420,275	3,236,018
Massachusetts	5,126,895	5,996,798	6,598,801	7,064,939	7,146,757	6,952,050	6,564,336	13,628,125	14,207,842	14,821,539	15,911,930	17,589,474	121,609,486
Michigan	2,163,526	2,742,396	3,081,708	3,351,293	3,288,234	3,203,533	3,104,079	9,761,204	10,059,023	11,399,175	11,869,770	11,365,682	75,389,623
Minnesota	2,416,108	2,258,780	2,295,299	2,332,178	2,170,211	2,080,597	1,998,168	3,534,194	3,471,610	3,700,533	3,816,190	3,938,711	34,012,579
Mississippi	16,962	29,506	109,841	339,633	399,633	401,106	349,468	887,098	1,136,422	1,489,290	1,918,667	2,399,111	9,476,737
Missouri	648,102	711,138	699,011	653,539	590,212	486,547	435,466	551,102	754,501	1,466,051	2,648,229	2,999,243	12,643,141
Montana	228,885	234,046	266,870	281,441	290,312	328,627	319,745	677,995	824,313	932,470	1,343,203	1,711,064	7,438,971
Nebraska	0	0	0	0	0	0	0	619,118	820,980	1,211,644	1,448,763	1,641,809	5,742,314
Nevada	134,038	147,595	172,658	194,440	206,654	196,662	215,016	214,714	754,020	1,319,500	2,158,536	3,361,905	9,075,738
New Hampshire	0	0	0	0	0	0	0	162,362	331,956	443,586	532,891	630,337	2,101,132
New Jersey	0	0	0	0	0	0	0	343,979	404,857	2,026,134	3,696,365	4,640,283	11,111,618
New Mexico	615,450	744,810	1,167,110	1,357,828	1,216,787	1,264,979	1,273,169	2,620,225	2,875,410	3,171,106	3,946,066	5,299,626	25,552,566
New York	15,649,754	18,295,637	20,970,135	23,844,744	27,188,016	30,924,772	29,327,216	54,776,809	51,473,090	48,398,196	46,048,282	51,689,149	418,585,800
North Carolina	647,593	875,130	962,905	1,003,092	922,046	972,403	948,969	2,443,601	3,755,587	5,636,402	8,150,581	10,821,750	37,140,059
North Dakota	438,302	447,187	421,896	412,255	378,733	333,434	309,496	876,274	960,538	1,024,277	1,390,190	1,971,029	8,963,611
Northern Mariana Islands	0	0	0	0	0	0	0	10,659	30,391	29,576	28,055	36,249	134,930
Ohio	650,084	1,304,827	1,963,353	2,293,070	2,409,791	2,366,359	2,535,383	5,390,963	8,113,627	13,117,956	19,701,541	25,236,671	85,083,625
Oklahoma	0	0	0	0	0	10	900	106,526	173,816	816,565	6,530,442	12,551,044	20,179,303
Oregon	944,221	1,044,746	1,175,398	1,262,606	1,499,920	1,479,004	1,310,954	2,381,568	2,484,518	2,750,656	3,107,974	4,014,129	23,455,694
Pennsylvania	0	0	0	0	0	87,639	298,771	1,742,564	3,043,969	3,965,169	5,751,122	9,362,985	24,252,219
Puerto Rico	0	0	0	0	0	0	0	587,156	1,064,389	1,116,360	1,134,103	6,462,595	10,364,603
Rhode Island	960,213	1,111,414	1,487,776	1,693,628	1,713,982	1,772,985	1,843,008	3,776,998	3,898,361	4,192,583	4,493,645	4,925,769	31,870,362
South Carolina	0	0	0	0	264,326	647,296	772,226	1,825,532	1,735,670	1,776,712	1,958,874	2,408,138	11,388,774
South Dakota	207,281	211,499	214,402	160,110	156,115	152,834	155,737	674,584	742,425	882,125	1,668,878	3,492,961	8,718,951
Tennessee	0	506,187	844,079	881,488	837,524	841,342	790,409	1,874,811	2,527,805	3,384,240	4,152,665	5,182,316	21,822,866
Texas	1,736,759	3,576,193	4,181,609	5,335,092	6,723,118	7,776,103	8,124,667	17,624,701	20,341,821	23,137,386	30,100,776	44,254,202	172,912,427
Utah	874,025	1,161,879	1,203,870	1,208,738	1,179,200	1,057,483	950,263	1,699,274	1,665,098	1,771,260	1,943,093	2,135,582	16,849,765
Vermont	858,766	924,333	979,697	1,041,838	1,094,178	1,039,649	1,064,932	2,214,987	2,403,381	2,646,910	2,907,309	3,198,810	20,374,790
Virgin Islands	0	0	5,753	29,075	22,459	14,293	19,779	49,229	40,225	44,910	0	0	225,723
Virginia	704,087	782,585	907,400	920,012	912,437	911,374	973,851	1,789,384	1,860,517	1,910,157	1,996,236	2,045,328	15,713,368
Washington	2,199,086	2,524,658	2,997,455	2,966,094	2,813,846	2,743,597	2,686,537	4,182,773	4,962,458	6,128,497	8,001,228	9,406,968	51,613,197
West Virginia	181,082	175,309	188,356	206,594	190,638	176,422	216,891	367,974	383,484	393,823	424,189	466,641	3,371,403
Wisconsin	217,958	482,544	521,821	617,261	676,880	653,204	610,732	2,768,442	3,882,741	4,704,920	5,521,308	6,193,958	26,851,769
Wyoming	5,833	57,652	54,640	49,077	36,101	33,007	36,306	93,464	113,024	122,227	188,369	272,947	1,062,647
Industry Total	$79,103,725 1/	$93,766,122 1/	$109,082,866 1/	$123,283,835 1/	$137,277,472 1/	$148,186,383 1/	$147,579,351 1/	$422,006,158 1/	$446,161,998 1/	$488,595,772 1/	$558,595,411 1/	$642,372,039 2/	$3,396,011,132

1/ Payments are final and not subject to further adjustment.

2/ Dollars reported are for companies requesting reimbursement. Approximately 99% have reported at this time. Data include true-ups submitted through March 2003. Lifeline dollars, starting in 1998, include toll-limitation services (TLS) and presubscribed interexchange carrier charges (PICCs). PICC charges are valid only through July 2000.

Source: Universal Service Administrative Company (USAC).

Table 2.8
Lifeline Assistance Dollar Payments by Study Area

ID Code	Study Area Name	Non-Tribal 2000	Tribal 2000	Non-Tribal 2001	Tribal 2001	Non-Tribal 2002	Tribal 2002
TOTAL	**ALABAMA**	**1,890,509**	**0**	**2,273,365**	**0**	**2,674,835**	**0**
250281	VERIZON SOUTH INC.-AL (CONTEL)	41,133	0	63,666	0	38,978	0
250282	BLOUNTSVILLE TEL. CO., INC.	6,265	0	6,297	0	7,634	0
250283	BRINDLEE MOUNTAIN TEL. CO.	20,363	0	21,961	0	28,542	0
250284	BUTLER TEL. CO., INC.	10,493	0	17,157	0	27,892	0
250285	CASTLEBERRY TEL. CO., INC.	4,865	0	6,041	0	9,561	0
250286	NATIONAL TEL. CO. OF AL	0	0	0	0	20	0
250290	FARMERS TEL. COOP., INC.-AL	49,140	0	47,381	0	48,056	0
250293	VERIZON SOUTH INC.-AL	61,233	0	94,935	0	56,393	0
250295	GRACEBA TOTAL COMM.	294	0	945	0	2,041	0
250298	GULF TEL. CO.-AL	10,096	0	11,550	0	17,246	0
250299	HAYNEVILLE TEL. CO., INC.	15,785	0	13,097	0	23,325	0
250300	HOPPER TEL. CO., INC.	13,896	0	14,010	0	18,424	0
250301	FRONTIER COMM. OF LAMAR COUNTY, INC.	1,498	0	1,872	0	2,941	0
250302	ALLTEL ALABAMA	11,940	0	12,166	0	19,044	0
250304	MILLRY TEL. CO., INC.	27,944	0	29,801	0	39,970	0
250305	MON-CRE TEL. COOP. INC.	7,981	0	7,836	0	13,306	0
250306	FRONTIER COMM. OF AL, INC.	15,806	0	21,214	0	30,866	0
250307	MOUNDVILLE TEL. CO.	0	0	0	0	150	0
250308	NEW HOPE TEL. COOP., INC.-AL	9,766	0	11,025	0	15,917	0
250311	OAKMAN TEL. CO., INC.	2,040	0	3,194	0	6,894	0
250312	OTELCO TELEPHONE LLC	16,058	0	17,165	0	22,126	0
250314	PEOPLES TEL. CO.	25,897	0	31,116	0	46,392	0
250315	PINE BELT TEL. CO.	3,718	0	3,332	0	4,416	0
250316	RAGLAND TEL. CO.	1,939	0	2,100	0	3,592	0
250317	ROANOKE TEL. CO., INC.	3,843	0	5,160	0	7,339	0
250318	FRONTIER COMM. OF THE SOUTH, INC.	11,426	0	15,827	0	24,596	0
250322	UNION SPRINGS TEL. CO.	21,456	0	21,961	0	29,822	0
255181	BELLSOUTH TELECOM - AL	1,495,634	0	1,792,556	0	2,078,011	0
259788	CENTURYTEL OF ALABAMA, LLC (SOUTHERN)	0	0	0	0	30,668	0
259789	CENTURYTEL OF ALABAMA, LLC (NORTHERN)	0	0	0	0	20,673	0
TOTAL	**ALASKA**	**504,200**	**58,858**	**747,178**	**558,509**	**1,369,748**	**956,698**
613000	ACS OF ANCHORAGE, INC.	152,729	0	157,839	21,206	232,637	96,272
613001	ARCTIC SLOPE TEL. ASSOCIATION COOP.INC.	21	18	2,119	1,668	9,641	6,407
613002	BETTLES TELEPHONE CO. INC.	77	24	568	537	2,341	1,470
613003	BRISTOL BAY TELEPHONE COOP. INC.	7,365	2,831	10,265	14,878	15,521	17,649
613004	BUSH-TELL INC.	4,018	1,702	6,400	12,340	12,102	18,239
613005	CIRCLE UTILITIES	141	33	662	515	900	352
613006	COPPER VALLEY TEL. COOP. INC.	8,645	1,684	10,263	8,313	18,490	11,764
613007	CORDOVA TELEPHONE COOPERATIVE, INC.	1,633	0	2,059	1,687	7,751	4,512
613008	ACS OF FAIRBANKS, INC.	26,296	0	44,213	14,257	78,428	36,287
613009	GTE ALASKA INCORPORATED	18,991	0	0	0	0	0
613010	ACS - NORTHLAND GLACIER STATE	43,402	34	76,545	45,933	154,414	132,047
613011	INTERIOR TELEPHONE COMPANY INC.	2,240	0	17,516	20,096	31,222	28,690
613012	ACS - ALASKA JUNEAU	3,935	0	11,034	1,329	29,137	4,304
613013	KETCHIKAN PUBLIC UTILITIES	12,465	2,994	18,786	15,474	40,079	25,524
613015	MATANUSKA TELEPHONE ASSOC., INC.	65,452	1,873	107,236	79,479	201,836	114,131
613016	MUKLUK TEL. COMPANY, INC.	3,206	0	15,025	13,769	26,498	19,354
613017	ALASKA TELEPHONE COMPANY	6,979	1,994	29,059	23,483	57,655	36,111
613018	NUSHAGAK TELEPHONE COOPERATIVE, INC.	4,992	1,208	8,158	8,688	15,809	13,638
613019	OTZ TELEPHONE COOPERATIVE, INC.	0	0	19,687	22,449	39,674	43,771
613020	ACS - NORTHLAND SITKA	4,612	67	14,773	11,546	31,306	26,851
613022	ACS - ALASKA GREATLAND	109	0	563	66	2,116	303
613022	GCI COMMUNICATIONS CORP.	23,401	0	38,948	0	92,661	0
613023	UNITED - KUC, INC.	110,684	42,989	9,669	8,009	24,325	15,631
613023	UNITED UTILITIES INC.	931	603	142,607	228,776	238,175	296,729
613025	YUKON TELEPHONE COMPANY, INC.	1,708	792	2,973	3,762	6,055	5,860
613026	NORTH COUNTRY TELEPHONE COMPANY	84	12	42	24	743	251
613028	SUMMIT TEL & TEL CO OF ALASKA	84	0	169	225	232	551
TOTAL	**AMERICAN SAMOA**	**41,388**	**0**	**53,094**	**0**	**56,268**	**0**
673900	AMERICAN SAMOA TELECOMM AUTHORITY	41,388	0	53,094	0	56,268	0
TOTAL	**ARIZONA**	**1,896,624**	**32,801**	**2,649,220**	**1,316,192**	**4,737,313**	**6,270,232**
452169	SAN CARLOS APACHE TELECOMM. UTILITY, INC.	31,470	14,858	51,327	79,582	104,511	111,985
452171	ARIZONA TEL. CO.	698	0	986	12	1,670	128
452172	CITIZENS UTILITIES RURAL COMPANY INC.	165,241	0	190,142	1,134	257,742	890
452173	TOHONO O'ODHAM UTILITY AUTHORITY	3,236	1,371	11,665	9,033	18,226	12,627
452174	SOUTHWESTERN TEL. CO.	2,406	0	2,851	40	4,829	39
452175	CTE SOUTHWEST - AZ / CENTURY	576	0	734	0	1,081	0
452176	COPPER VALLEY TELEPHONE, INC.	6,128	0	7,475	0	12,372	0
452176	VALLEY TELEPHONE COOPERATIVE INC-AZ	2,932	0	3,541	0	6,544	0
452179	GILA RIVER TELECOMMUNICATIONS, INC.	18,572	1,675	46,851	48,640	84,348	73,274
452200	FORT MOJAVE TELECOMMUNICATIONS, INC.	860	0	1,080	2,512	2,151	3,624
452226	MIDVALE TELEPHONE EXCHANGE, INC.-ARIZONA	565	0	561	0	731	0
452302	VERIZON - CALIFORNIA, INC. - AZ	4,296	78	5,176	2,508	4,395	4,261
453334	TABLE TOP TELEPHONE COMPANY, INC.	2,414	0	2,532	196	8,719	8,832
454426	CITIZENS UTILITIES CO. DBA CITIZENS-ARIZONA	59,581	96	60,375	1,323	77,641	3,138
454449	NAVAJO COMMUNICATIONS CO INC-AZ	44,959	14,723	177,146	188,230	404,404	378,770

Table 2.8
Lifeline Assistance Dollar Payments by Study Area

ID Code	Study Area Name	Non-Tribal 2000	Tribal 2000	Non-Tribal 2001	Tribal 2001	Non-Tribal 2002	Tribal 2002
	ARIZONA Continued						
455101	QWEST CORP - AZ	1,552,690	0	1,811,838	1,058	2,109,794	3,241
457991	SADDLEBACK COMMUNICATIONS	0	0	0	0	1,943	2,773
459001	SMITH BAGLEY, INC.	0	0	274,940	981,924	1,636,212	5,666,650
TOTAL	**ARKANSAS**	**586,944**	**0**	**684,631**	**0**	**920,607**	**0**
401142	CENTURYTEL OF NW ARKANSAS - RUSSELLVILLE	21,177	0	29,224	0	0	0
401143	CENTURYTEL OF NW ARKANSAS - SILOAM SPRINGS	5,095	0	5,197	0	588	0
401144	CENTURYTEL OF CENTRAL ARKANSAS	54,743	0	64,145	0	0	0
401691	ALLTEL ARKANSAS, INC.	23,813	0	29,164	0	62,673	0
401692	ARKANSAS TELEPHONE COMPANY	252	0	252	0	750	0
401697	CENTRAL ARKANSAS TEL. COOP INC.	424	0	269	0	386	0
401698	CLEVELAND CTY TEL. CO.	171	0	613	0	1,778	0
401699	DECATUR TELEPHONE CO INC- ARKANSAS	62	0	112	0	558	0
401704	LAVACA TELEPHONE-AR	0	0	0	0	0	0
401705	CENTURY TELEPHONE OF ARKANSAS, INC.	15,973	0	16,823	0	26,808	0
401709	MADISON COUNTY TEL. CO. INC.	247	0	289	0	338	0
401710	MAGAZINE TELEPHONE COMPANY	0	0	0	0	167	0
401711	CENTURY TELEPHONE OF MOUNTAIN HOME, INC.	13,296	0	13,685	0	20,737	0
401713	NORTHERN ARKANSAS TEL. CO.,INC.	0	0	96	0	544	0
401718	PRAIRIE GROVE TELEPHONE COMPANY	433	0	217	0	251	0
401720	CENTURY TELEPHONE OF REDFIELD, INC.	678	0	892	0	967	0
401722	E. RITTER TELEPHONE COMPANY	8,908	0	8,607	0	17,371	0
401724	SOUTHWEST ARKANSAS TEL. COOP. INC.	1,165	0	1,960	0	4,342	0
401726	TRI-COUNTY TEL. CO. INC.-AR	2,710	0	2,345	0	4,968	0
401727	CENTURY TELEPHONE OF SOUTH ARKANSAS, INC.	904	0	1,164	0	1,557	0
401729	WALNUT HILL TELEPHONE COMPANY	0	0	0	0	0	0
401733	YELCOT TEL. CO.,INC.	2,011	0	1,970	0	4,492	0
403031	SCOTT COUNTY TELEPHONE COMPANY	0	0	0	0	0	0
405211	SOUTHWESTERN BELL-ARKANSAS	434,882	0	507,607	0	771,332	0
TOTAL	**CALIFORNIA**	**261,895,128**	**307**	**285,407,337**	**5,654**	**292,577,313**	**9,407**
542301	CALAVERAS TELEPHONE COMPANY	19,575	0	18,982	0	28,999	0
542302	VERIZON - CALIFORNIZ, INC. - CA (CONTEL)	4,870,663	234	6,036,701	2,182	7,034,704	3,246
542308	CITIZENS UTILITIES CO. OF CALIF.	1,245,679	16	1,434,403	183	1,575,430	71
542311	CAL-ORE TELEPHONE CO	65,187	0	67,393	0	89,771	0
542313	DUCOR TELEPHONE COMPANY	34,680	0	33,383	0	43,337	0
542315	EVANS TELEPHONE COMPANY	201,475	0	216,386	0	310,749	0
542318	FORESTHILL TELEPHONE COMPANY	12,891	0	15,553	0	0	0
542319	VERIZON - CALIFORNIZ, INC. - CA (GTE)	43,354,329	13	53,209,790	303	61,854,554	402
542321	HAPPY VALLEY TELEPHONE COMPANY	65,584	0	61,508	0	82,048	0
542322	HORNITOS TELEPHONE COMPANY	6,569	0	6,887	0	9,495	0
542323	WINTERHAVEN TELEPHONE COMPANY	36,127	0	36,508	336	47,082	1,273
542324	KERMAN TELEPHONE COMPANY	183,053	0	196,493	0	265,091	0
542332	THE PONDEROSA TELEPHONE COMPANY	78,731	40	73,842	1,050	97,137	2,024
542334	ROSEVILLE TELEPHONE COMPANY	726,150	0	727,295	0	973,817	0
542338	SIERRA TELEPHONE COMPANY, INC.	303,742	0	300,155	0	323,606	0
542339	THE SISKIYOU TELEPHONE CO.	93,686	0	93,867	665	122,831	1,183
542343	THE VOLCANO TELEPHONE COMPANY	90,838	0	92,971	0	121,548	0
542344	VERIZON WEST COAST INC . - CA	170,015	4	180,747	73	182,571	415
542346	PINNACLES TELEPHONE COMPANY	1,146	0	752	0	1,309	0
543402	CITIZENS TELECOMMUNICATIONS OF GOLDEN STATE	276,299	0	300,858	0	371,217	0
544342	CITIZENS TELECOMMUNICATIONS CO. OF TUOLUMNE	107,302	0	110,010	0	136,603	0
545170	PACIFIC BELL	209,951,407	0	222,192,853	862	218,905,414	793
TOTAL	**COLORADO**	**2,359,272**	**68**	**2,603,866**	**783**	**3,233,439**	**4,773**
461835	SUNFLOWER TELEPHONE CO.,INC. - CO	426	0	418	0	672	0
462178	AGATE TELEPHONE CO.	0	0	0	0	0	0
462181	BIJOU TEL COOPERATIVE ASSOC. INC	1,393	0	1,533	0	2,089	0
462182	BLANCA TELEPHONE CO.	2,982	0	3,423	0	5,999	0
462184	DELTA COUNTY TELE-COMM INC.	14,443	0	15,170	0	23,335	0
462185	CENTURYTEL OF EAGLE, INC.	173,348	0	177,358	0	245,299	0
462186	EASTERN SLOPE RURAL TEL ASSN INC	5,397	0	5,522	0	7,668	0
462187	EL PASO COUNTY MUTUAL TEL CO	4,789	0	5,033	0	7,085	0
462188	FARMERS TEL CO, INC. - COLORADO	637	0	763	0	891	0
462190	HAXTUN TELEPHONE COMPANY	2,779	0	2,932	0	4,843	0
462192	BIG SANDY TELECOM, INC.	1,414	0	1,073	0	2,109	0
462193	NUCLA-NATURITA TEL. CO.	1,764	0	2,366	0	4,362	0
462194	NUNN TEL. COMPANY	294	0	287	0	335	0
462195	SOUTH PARK TELEPHONE CO.	0	0	182	0	225	0
462196	PEETZ COOP. TEL. CO.	168	0	168	0	216	0
462197	PHILLIPS COUNTY TEL. CO.	1,038	0	1,440	0	3,113	0
462198	JED ENTERPRISES, INC. dba PINE DRIVE TEL. CO.	441	0	595	0	1,080	0
462199	PLAINS COOPERATIVE TEL. ASSOC. INC.	2,618	0	2,815	0	3,883	0
462202	ROGGEN TELEPHONE COOPERATIVE CO.	147	0	168	0	216	0
462203	THE RYE TELEPHONE CO. INC.	2,057	0	2,205	0	3,717	0
462204	COLUMBINE ACQ CORP DBA COLUMBINE TELECOM CO	3,159	0	3,436	0	4,917	0
462206	STONEHAM COOPERATIVE TEL. CO.	0	0	42	0	114	0
462207	STRASBURG TEL. CO.	985	0	1,241	0	1,403	0
462208	CENTURY TELEPHONE OF COLORADO, INC.	5,460	0	5,581	0	8,730	0

Table 2.8
Lifeline Assistance Dollar Payments by Study Area

ID Code	Study Area Name	Non-Tribal 2000	Tribal 2000	Non-Tribal 2001	Tribal 2001	Non-Tribal 2002	Tribal 2002
	COLORADO Continued						
462209	WIGGINS TEL. ASSOC.	665	0	870	0	1,502	0
465102	QWEST CORP - CO	2,132,868	68	2,369,245	783	2,899,636	4,773
TOTAL	**CONNECTICUT**	**4,852,944**	**0**	**5,096,437**	**0**	**5,371,139**	**0**
132454	THE WOODBURY TEL. CO.	10,410	0	10,303	0	11,128	0
135200	SOUTHERN NEW ENGLAND TEL	4,842,534	0	5,086,134	0	5,360,011	0
TOTAL	**DELAWARE**	**51,668**	**0**	**118,361**	**0**	**224,214**	**0**
565010	VERIZON - DELAWARE	51,668	0	118,361	0	224,214	0
TOTAL	**DISTRICT OF COLUMBIA**	**952,110**	**0**	**1,128,090**	**0**	**1,212,128**	**0**
575020	VERIZON - WASHINGTON, D.C.	952,110	0	1,128,090	0	1,212,128	0
TOTAL	**FLORIDA**	**11,844,957**	**4**	**13,699,902**	**0**	**15,187,952**	**0**
210291	GTC, INC. dba GT COM / FLORALA	7,233	0	9,656	0	16,971	0
210318	FRONTIER COMM. OF THE SOUTH-FL	3,973	0	5,854	0	7,434	0
210328	VERIZON FLORIDA,INC.	1,696,531	4	2,293,954	0	2,492,497	0
210329	GTC, INC. dba GT COM / GULF	35,935	0	46,014	0	69,377	0
210335	NORTHEAST FLORIDA TEL. CO., INC.	18,716	0	24,289	0	38,024	0
210336	ALLTEL FLORIDA, INC.	84,724	0	112,914	0	189,386	0
210338	QUINCY TEL. CO.-FL DIV.	20,842	0	25,252	0	40,232	0
210339	GTC, INC. dba GT COM / ST. JOSEPH	62,441	0	87,596	0	123,312	0
210341	SPRINT - FLORIDA	537,397	0	883,584	0	1,198,121	0
215191	BELLSOUTH TELECOM - FL	9,377,165	0	10,210,789	0	11,012,598	0
TOTAL	**GEORGIA**	**6,391,413**	**0**	**6,674,786**	**0**	**7,236,234**	**0**
220324	VALLEY TEL. CO.	1,265	0	1,724	0	2,186	0
220338	QUINCY TEL. CO.-GA DIV.	483	0	754	0	1,019	0
220346	BLUE RIDGE TEL. CO.	4,016	0	5,603	0	11,155	0
220347	BRANTLEY TEL. CO., INC.	7,335	0	7,037	0	9,408	0
220348	BULLOCH CNTY. RURAL TEL. COOP., INC.	943	0	1,286	0	2,200	0
220351	CAMDEN TEL. & TEL. CO., INC.-GA	3,370	0	5,421	0	11,229	0
220355	CITIZENS TEL. CO., INC.-GA	900	0	1,929	0	2,961	0
220356	COASTAL UTILITIES, INC.	10,651	0	10,089	0	13,534	0
220357	ALLTEL GEORGIA, INC.	38,799	0	46,175	0	76,824	0
220362	FRONTIER COMM. OF FAIRMOUNT, INC.	1,771	0	2,375	0	3,314	0
220364	GEORGIA TEL. CORP.	4,395	0	5,239	0	9,960	0
220365	GLENWOOD TEL. CO.	731	0	596	0	725	0
220368	HART TEL. CO.	3,042	0	3,786	0	7,054	0
220371	INTERSTATE TEL. CO.	1,780	0	2,246	0	3,001	0
220375	NELSON-BALL GROUND TEL. CO.	906	0	1,623	0	2,924	0
220376	PEMBROKE TEL. CO., INC.	0	0	900	0	1,750	0
220377	PINELAND TEL. COOP.	4,706	0	7,199	0	12,943	0
220378	PLANTERS RURAL TEL. COOP., INC.	60	0	60	0	1,274	0
220379	PLANT TEL. CO.	6,183	0	7,482	0	12,019	0
220380	PROGRESSIVE RURAL TEL. COOP., INC.	0	0	0	0	469	0
220382	RINGGOLD TEL. CO.	3,249	0	4,540	0	7,782	0
220386	STANDARD TEL. CO.	14,109	0	31,802	0	58,449	0
220387	FRONTIER COMM. OF GEORGIA, INC.	2,617	0	3,072	0	6,358	0
220392	WAVERLY HALL TEL. CO., INC.	544	0	700	0	1,184	0
220395	ACCUCOMM TELECOMMUNICATIONS, INC.			0		173	
223036	GEORGIA ALLTEL TELECOM	76,798	0	88,859	0	145,777	0
223037	ALLTEL GEORGIA COMMUNICATIONS CORP.	183,047	0	227,315	0	383,225	0
225192	BELLSOUTH TELECOMM - GA	6,019,713	0	6,206,974	0	6,447,337	0
TOTAL	**GUAM**	**170,743**	**0**	**208,867**	**0**	**319,515**	**0**
663800	GUAM TELEPHONE AUTHORITY	170,743	0	208,867	0	319,515	0
TOTAL	**HAWAII**	**1,058,126**	**0**	**1,170,757**	**0**	**1,227,080**	**0**
623100	VERIZON - HAWAII, INC.	1,058,126	0	1,170,757	0	1,227,080	0
TOTAL	**IDAHO**	**1,767,680**	**126**	**2,423,741**	**8,758**	**3,004,174**	**18,712**
472213	ALBION TEL. CO. INC.	17,493	0	19,999	0	30,480	0
472215	CAMBRIDGE TEL. CO.,INC.-ID	2,485	0	7,073	0	11,338	0
472215	COUNCIL TEL. CO. INC.	4,438	0	0	0	0	0
472218	CUSTER TEL. COOPERATIVE INC.	5,201	0	9,683	0	13,283	0
472220	FILER MUTUAL TELEPHONE COMPANY - ID	5,985	0	6,804	0	9,459	0
472221	FARMERS MUTUAL TEL CO LTD. - ID	10,372	0	12,740	0	19,188	0
472222	FREMONT TELCOM CO.	22,898	0	27,824	0	41,683	0
472223	CENTURYTEL OF THE GEM STATES, INC.	4,069	0	5,695	571	9,257	1,616
472225	CENTURY TELEPHONE OF IDAHO	17,703	0	23,043	0	32,304	0
472226	MIDVALE TEL. EXCH. INC. - ID	2,051	0	2,477	0	3,225	0
472227	MUD LAKE TEL. COOP. INC. ASSOC.	2,841	0	3,153	0	3,324	0
472230	POTLATCH TELEPHONE COMPANY INC.	4,114	0	5,457	0	10,579	0
472231	PROJECT MUTUAL TEL. COOP. ASSN.	33,285	0	51,282	0	83,683	0
472232	DIRECT COMMUNICATIONS ROCKLAND, INC.	3,402	0	5,534	0	7,296	0
472233	RURAL TELEPHONE COMPANY - ID	238		252	0	306	0
472234	TROY TELEPHONE COMPANY	1,092	0	1,792	0	N/A	N/A
472295	COLUMBINE TELEPHONE CO.	4,347		4,109	0	5,984	0

Table 2.8
Lifeline Assistance Dollar Payments by Study Area

ID Code	Study Area Name	Non-Tribal 2000	Tribal 2000	Non-Tribal 2001	Tribal 2001	Non-Tribal 2002	Tribal 2002
	IDAHO Continued						
472295	SILVER STAR TEL. CO. INC.-ID	686		1,029	0	1,381	0
472416	VERIZON NORTHWEST INC. - IDAHO	292,782	126	418,929	4,835	522,199	9,343
472423	INLAND TELEPHONE COMPANY - ID	1,007	0	1,090	0	1,763	0
474427	CITIZENS TELECOMMUNICATIONS COMPANY OF IDAHO	68,990	0	78,242	0	100,422	0
475103	QWEST - IDAHO	1,165,108	0	1,602,263	3,146	1,915,357	7,578
475162	QWEST - ID	97,093		135,271	206	181,663	175
TOTAL	**ILLINOIS**	**4,382,798**	**0**	**5,871,082**	**0**	**7,731,235**	**0**
340976	ADAMS TEL. COOP.	2,490	0	3,660	0	5,576	0
340978	ALHAMBRA-GRANTFORK TEL. CO.	546	0	522	0	657	0
340983	CAMBRIDGE TEL. CO.-IL	420	0	600	0	1,027	0
340984	CASS COUNTY TEL. CO.	1,890	0	2,112	0	3,514	0
340993	CROSSVILLE TEL. CO.	810	0	1,218	0	1,767	0
340998	FRONTIER COMM. OF DEPUE, INC.	1,235	0	1,246	0	1,799	0
341003	EGYPTIAN TEL. COOP. ASSN.	1,326	0	1,548	0	2,216	0
341004	EL PASO TEL. CO.	462	0	474	0	732	0
341009	C-R TEL. CO.	899	0	832	0	1,340	0
341011	FRONTIER COMM. OF LAKESIDE, INC.	232	0	253	0	616	0
341012	FLAT ROCK TEL. COOP., INC.	0	0	0	0	0	0
341015	VERIZON NORTH, INC.-IL	492,760	0	659,028	0	951,477	0
341016	GENESEO TEL. CO.	1,452	0	2,518	0	3,652	0
341017	GLASFORD TEL. CO.	526	0	786	0	1,334	0
341020	GRAFTON TEL. CO.	1,326	0	1,606	0	2,237	0
341023	GRIDLEY TEL. CO.	521	0	445	0	679	0
341024	HAMILTON COUNTY TEL. COOP.	1,119	0	1,304	0	2,383	0
341025	SHAWNEE TEL. CO.	3,669	0	3,959	0	7,837	0
341026	HARRISONVILLE TEL. CO.	14,037	0	11,742	0	18,014	0
341029	HENRY COUNTY TEL. CO.	558	0	528	0	1,057	0
341032	HOME TEL. CO.-ST. JACOB	120	0	90	0	270	0
341036	VERIZON NORTH, INC.-IL (CONTEL)	121,093	0	110,553	0	157,194	0
341037	ILLINOIS CONS. TEL. CO.	169,056	0	197,324	0	269,507	0
341038	FRONTIER COMM. OF ILLINOIS, INC.	1,231	0	1,441	0	1,635	0
341043	LA HARPE TEL. CO.	1,395	0	2,544	0	3,413	0
341045	LEAF RIVER TEL. CO.	0	0	68	0	101	0
341047	MCDONOUGH TEL. COOP., INC.	6,720	0	7,087	0	10,382	0
341048	MCNABB TEL. CO.	216	0	216	0	270	0
341049	MADISON TEL. CO.	450	0	1,788	0	3,362	0
341050	MARSEILLES TEL. CO. OF MARS.	1,542	0	2,352	0	4,441	0
341053	METAMORA TEL. CO.	1,038	0	1,422	0	2,491	0
341054	MID CENTURY TEL. COOP., INC.	1,908	0	2,417	0	3,736	0
341055	FRONTIER COMM.-MIDLAND, INC.	3,569	0	4,434	0	5,393	0
341057	GALLATIN RIVER COMMUNICATIONS, LLC	77,203	0	78,751	0	152,554	0
341058	MONTROSE MUTUAL TEL. CO.	1,630	0	2,192	0	2,775	0
341060	MOULTRIE INDEPENDENT TEL. CO.	774	0	1,118	0	1,847	0
341061	FRONTIER COMM. OF MT. PULASKI, INC.	293	0	534	0	904	0
341062	NEW WINDSOR TEL. CO.	774	0	702	0	865	0
341065	ODIN TEL. EXCHANGE, INC.	2,187	0	3,230	0	7,169	0
341066	ONEIDA TEL. EXCHANGE	0	0	12	0	102	0
341067	FRONTIER COMM. OF ORION, INC.	306	0	362	0	311	0
341073	FRONTIER COMM.-PRAIRIE, INC.	547	0	704	0	942	0
341075	REYNOLDS TEL. CO.	42	0	24	0	0	0
341079	FRONTIER COMM.-SCHUYLER, INC.	5,438	0	6,529	0	6,481	0
341086	TONICA TEL. CO.	6	0	72	0	170	0
341087	VIOLA HOME TEL. CO.	224	0	348	0	491	0
341088	WABASH TEL. COOP., INC.	7,939	0	7,914	0	12,628	0
341092	STELLE TEL. CO.	0	0	0	0	0	0
341093	YATES CITY TEL. CO.	0	0	12	0	232	0
341183	CITIZENS TELECOMMUNICATIONS OF ILLINOIS	12,968	0	108,482	0	149,791	0
343035	VERIZON SOUTH, INC.-IL (ALLTEL)	25,737	0	32,241	0	46,642	0
345070	AMERITECH ILLINOIS	3,412,114	0	4,591,703	0	5,607,249	0
349002	FORTE COMMUNICATIONS, INC.	0	0	10,035	0	269,973	0
TOTAL	**INDIANA**	**1,513,003**	**0**	**2,610,208**	**0**	**3,589,971**	**0**
320744	CAMDEN TEL. CO., INC.-IN	384	0	490	0	846	0
320747	CENTURY TELEPHONE OF CENTRAL INDIANA, INC.	180	0	326	0	633	0
320750	FRONTIER COMM. OF INDIANA, INC.	244	0	316	0	869	0
320753	CLAY CTY. RURAL TEL. COOP., INC.	1,294	0	1,561	0	2,577	0
320759	DAVIESS-MARTIN CTY. RURAL TEL. CORP.	215	0	561	0	875	0
320771	GEETINGSVILLE TEL. CO., INC.	60	0	41	0	0	0
320772	VERIZON NORTH, INC.-IN	203,237	0	327,014	0	433,296	0
320775	HANCOCK RURAL TEL. CORP.	532	0	428	0	970	0
320776	COMM. CORP. OF INDIANA	1,244	0	1,649	0	3,096	0
320777	HOME TEL. CO. OF PITTSBORO, INC.	389	0	543	0	964	0
320778	HOME TEL. CO., INC. - WALDRON	409	0	487	0	1,071	0
320779	VERIZON NORTH, INC.-IN (CONTEL)	76,274	0	116,973	0	159,081	0
320783	LIGONIER TEL. CO.	640	0	751	0	1,189	0
320788	MERCHANTS & FARMERS TEL. CO.	0	0	81	0	98	0
320790	MONON TEL. CO., INC.	2,029	0	2,468	0	3,931	0
320796	NEW LISBON TEL. CO., INC.	0	0	0	0	50	0

Table 2.8
Lifeline Assistance Dollar Payments by Study Area

ID Code	Study Area Name	Non-Tribal 2000	Tribal 2000	Non-Tribal 2001	Tribal 2001	Non-Tribal 2002	Tribal 2002
	INDIANA Continued						
320797	NEW PARIS TEL., INC.	132	0	135	0	208	0
320800	NORTHWESTERN INDIANA TEL. CO., INC.	1,598	0	2,031	0	3,029	0
320801	CENTURY TELEPHONE OF ODON, INC.	478	0	918	0	1,728	0
320807	PERRY-SPENCER RURAL TEL. COOP., INC.	1,721	0	2,260	0	3,677	0
320809	COMM. CORP. OF SOUTHERN INDIANA	630	0	1,017	0	1,754	0
320813	PULASKI-WHITE RURAL TEL. COOP., INC.	232	0	208	0	487	0
320815	ROCHESTER TEL. CO., INC.	4,742	0	5,543	0	9,291	0
320816	S & W TEL. CO., INC.	0	0	0	0	48	0
320818	SMITHVILLE TEL. CO., INC.	6,438	0	8,550	0	14,998	0
320819	SOUTHEASTERN INDIANA RURAL TEL. COOP., INC.	950	0	1,046	0	1,880	0
320828	FRONTIER COMM. OF THORNTOWN, INC.	379	0	441	0	480	0
320829	TIPTON TEL. CO., INC.	497	0	1,953	0	6,039	0
320830	TRI-COUNTY TEL. CO., INC.-IN	63	0	414	0	1,059	0
320832	SPRINT/UNITED TEL. CO. OF INDIANA, INC.	68,390	0	92,559	0	121,734	0
320834	WASH. CTY. RURAL TEL. COOP., INC.	2,365	0	2,854	0	4,221	0
320837	WEST POINT TEL. CO., INC.	10	0	56	0	125	0
320839	YEOMAN TEL. CO., INC.	117	0	230	0	298	0
323034	VERIZON - MID-STATES (ALLTEL)	1914	0	2,409	0	3,311	0
325080	AMERITECH INDIANA	1,135,216	0	2,033,895	0	2,806,058	0
TOTAL	**IOWA**	**722,193**	**0**	**1,048,413**	**300**	**1,541,019**	**360**
351096	HEARTLAND TELECOMMUNICATIONS dba HICKORY TEC	1,728	0	2,147	0	6,135	0
351097	ANDREW TEL. CO., INC.	38	0	61	0	152	0
351098	ARCADIA TEL. COOP.	361	0	384	0	528	0
351101	ATKINS TEL. CO.	0	0	0	0	0	0
351105	AYRSHIRE FMRS. MUT. TEL. CO.	312	0	297	0	836	0
351106	ALPINE COMMUNICATIONS, L.C.	6,281	0	7,588	0	12,575	0
351107	BALDWIN-NASHVILLE TEL. CO., INC.	33	0	62	0	186	0
351108	BARNES CITY COOP. TEL. CO.	60	0	60	0	159	0
351110	BERNARD TEL. CO., INC.	88	0	258	0	597	0
351112	BREDA TEL. COOP.	730	0	638	0	873	0
351114	THE BURT TEL. CO.	424	0	332	0	599	0
351115	BUTLER-BREMER MUT. TEL. CO.	128	0	289	0	902	0
351115	CLARKSVILLE TELEPHONE CO.	566	0	696	0	1,144	0
351118	CASCADE TEL. CO.	1,102	0	1,363	0	2,613	0
351119	CASEY MUTUAL TEL. CO.	0	0	0	0	0	0
351121	CENTER JUNCTION TEL. CO., INC.	0	0	0	0	8	0
351125	CENTRAL SCOTT TEL.	0	0	0	0	608	0
351126	CENTURY TEL. OF CHESTER, INC.	96	0	131	0	175	0
351127	FRONTIER COMM. OF IOWA, INC.	19,254	0	26,402	0	51,018	0
351129	THE CITIZENS MUTUAL TEL. CO.	910	0	1,315	0	2,467	0
351130	CLARENCE TEL. CO., INC.	0	0	0	0	164	0
351132	CLEAR LAKE INDP. TEL. CO.	221	0	1,290	0	2,692	0
351133	C-M-L TEL. COOP. ASSN.	0	0	0	0	379	0
351134	COLO TEL. CO.	197	0	152	0	325	0
351136	COON CREEK TEL. CO.	0	0	10	0	60	0
351137	COON VALLEY COOP. TEL. ASSN., INC.	384	0	277	0	398	0
351139	COOP. TEL. CO.	0	0	0	0	85	0
351141	CORN BELT TEL. CO.	462	0	681	0	875	0
351146	CUMBERLAND TEL. CO.	192	0	192	0	454	0
351147	DANVILLE MUT. TEL. CO.	320	0	606	0	886	0
351149	DEFIANCE TEL. CO.	78	0	51	0	68	0
351150	DIXON TEL. CO.	0	0	0	0	117	0
351152	DUMONT TEL. CO.	0	0	227	0	473	0
351152	UNIVERSAL COMMUNICATIONS OF ALLISON	0	0	111	0	155	0
351153	DUNKERTON TEL. COOP., INC.	162	0	137	0	245	0
351156	EAST BUCHANAN TEL. COOP.	63	0	72	0	1,671	0
351157	ELLSWORTH COOP. TEL. ASSN.	0	0	0	0	39	0
351158	MINBURN TELECOMMICATIONS, INC.	0	0	288	0	339	0
351160	FARMERS & BUSINESSMEN'S TEL. CO.	6	0	15	0	2,219	0
351162	FARMERS COOP. TEL. CO.-DYSART	349	0	404	0	877	0
351166	FARMERS & MERCHANTS MUTUAL TEL. CO.	5	0	37	0	180	0
351167	IOWA TELECOM. SVCS. dba IOWA TELECOM - NORTH	36,586	0	54,406	300	97,778	360
351168	FARMERS MUTUAL COOP TEL CO- HARLAN	217	0	132	0	441	0
351169	FARMERS MUTUAL COOP. TEL. CO.-MOULTON	0	0	0	0	172	0
351170	IOWA TELECOM. SVCS. dba IOWA TELECOM - SYSTEMS	24,858	0	43,505	0	58,386	0
351171	FARMERS MUTUAL TEL. CO.-JESUP	0	0	0	0	294	0
351172	FARMERS MUTUAL TEL. CO.-NORA SPRINGS	507	0	766	0	1,551	0
351173	FARMERS MUTUAL TEL. COOP.-SHELLSBURG	532	0	533	0	1,902	0
351174	FARMERS MUTUAL TEL. CO.-STANTON	520	0	568	0	961	0
351175	FARMERS TEL. CO.-BATAVIA	333	0	290	0	499	0
351176	FARMERS TEL. CO.-ESSEX	0	0	0	0	55	0
351177	FARMERS TEL. CO.-RICEVILLE	147	0	252	0	549	0
351178	IOWA TELECOM. SVCS. dba IOWA TELECOM	22,395	0	29,177	0	66,127	0
351179	FENTON COOP. TEL. CO.	0	0	0	0	66	0
351187	MID-IOWA TEL. CO.	460	0	614	0	579	0
351188	GOLDFIELD TEL. CO.	0	0	177	0	175	0
351189	RIVER VALLEY TEL. COOP.	0	0	111	0	1,632	0
351191	GRAND MOUND COOP. TEL. ASSN.	0	0	0	0	1,051	0

Table 2.8
Lifeline Assistance Dollar Payments by Study Area

ID Code	Study Area Name	Non-Tribal 2000	Tribal 2000	Non-Tribal 2001	Tribal 2001	Non-Tribal 2002	Tribal 2002
	IOWA Continued						
351195	GRISWOLD COOP. TEL. CO.	581	0	719	0	1,205	0
351199	HAWKEYE TEL. CO.	454	0	984	0	2,060	0
351202	HOSPERS TEL. EXCHANGE, INC.	60	0	94	0	286	0
351203	HUBBARD COOP. TEL. ASSN.	0	0	0	0	102	0
351205	HUXLEY COOP. TEL. CO.	0	0	1,206	0	1,728	0
351206	IAMO TEL. CO.-IA	63	0	60	0	393	0
351209	INTERSTATE 35 TEL. CO.	0	0	16	0	101	0
351212	JEFFERSON TEL. CO.-IA	6,840	0	7,133	0	11,880	0
351214	KALONA COOP. TEL. CO.	578	0	1,167	0	1,908	0
351217	KEYSTONE FRMS. COOP. TEL. CO.	0	0	41	0	255	0
351220	LA PORTE CITY TEL. CO.	192	0	232	0	585	0
351222	LA MOTTE TEL. CO.	92	0	192	0	293	0
351223	LAUREL TEL. CO., INC.	60	0	104	0	343	0
351225	LEHIGH VALLEY COOP. TEL. ASSN.	0	0	0	0	32	0
351228	LONE ROCK COOP. TEL. CO.	0	0	5	0	24	0
351229	LOST NATION-ELWOOD TEL. CO.	222	0	282	0	1,391	0
351230	NORTHEAST IOWA TEL. CO.	858	0	1,205	0	2,102	0
351232	LYNNVILLE COMM. TEL. CO., INC.	0	0	60	0	98	0
351235	MANILLA TEL. CO.	82	0	373	0	620	0
351237	MARNE & ELK HORN TEL. CO.	787	0	945	0	1,214	0
351238	MARTELLE COOP. TEL. ASSN.	0	0	0	0	23	0
351239	MASSENA TEL. CO.	63	0	120	0	456	0
351241	MECHANICSVILLE TEL. CO.	60	0	93	0	392	0
351245	MINBURN TEL. CO.	316	0	252	0	321	0
351246	MINERVA VALLEY TEL. CO., INC.	50	0	114	0	318	0
351247	MODERN COOP. TEL. CO.	63	0	120	0	324	0
351248	MONTEZUMA MUTUAL TEL. CO.	0	0	0	0	347	0
351251	MEDIAPOLIS TEL. CO.	154	0	757	0	1,484	0
351252	MUTUAL TEL. CO.	831	0	794	0	1,850	0
351257	NORTH ENGLISH COOP. TEL. CO.	0	0	0	0	194	0
351259	NORTHERN IOWA TEL. CO.	99	0	138	0	1,089	0
351260	NORTHWEST IOWA TEL. CO., INC.	580	0	674	0	1,473	0
351261	NORTHWEST TEL. COOP.	0	0	56	0	854	0
351262	NORWAY RURAL TEL. CO.	31	0	7	0	374	0
351263	OGDEN TEL. CO.-IA	87	0	135	0	438	0
351264	OLIN TEL. CO., INC.	58	0	62	0	649	0
351265	ONSLOW COOP. TEL. ASSN.	6	0	61	0	190	0
351266	ORAN MUTUAL TEL. CO.	77	0	296	0	680	0
351269	PALO COOP. TEL. ASSN.	0	0	0	0	16	0
351270	PALMER MUTUAL TEL. CO.	0	0	0	0	262	0
351271	PANORA COOP. TEL. ASSN., INC.	1,364	0	1,062	0	1,250	0
351273	PEOPLES TEL. CO.-IA	102	0	126	0	164	0
351274	CENTURYTEL OF POSTVILLE, INC.	234	0	444	0	868	0
351275	PRAIRIEBURG TEL. CO., INC.	0	0	0	0	47	0
351276	PRESTON TEL. CO.	0	0	0	0	155	0
351278	READLYN TEL. CO.	0	0	0	0	170	0
351280	RINGSTED TEL. CO.	60	0	60	0	386	0
351282	ROCKWELL COOP. TEL. ASSN.	237	0	217	0	720	0
351284	RUTHVEN TEL. EXCH. CO.	575	0	500	0	2,269	0
351285	SAC COUNTY MUTUAL TEL. CO.	1,315	0	1,220	0	1,710	0
351291	SCHALLER TEL. CO.	821	0	894	0	1,404	0
351292	SEARSBORO TEL. CO.	0	0	0	0	31	0
351293	SHARON TEL. CO.	0	0	0	0	0	0
351294	SCRANTON TEL. CO.	1,273	0	1,544	0	2,644	0
351295	SHELL ROCK TEL. CO.	405	0	618	0	1,016	0
351297	HEART OF IOWA TEL. COOP.	1,375	0	1,939	0	3,116	0
351298	SOUTH SLOPE COOP. TEL. CO.	260	0	468	0	3,882	0
351302	SPRINGVILLE COOP. TEL. ASSN.	100	0	384	0	490	0
351303	COOPERATIVE TEL. EXCHANGE	0	0	63	0	599	0
351304	SWISHER TEL. CO.	60	0	62	0	106	0
351305	STRATFORD MUTUAL TEL. CO.	50	0	0	0	280	0
351306	SULLY TEL. ASSOC.	33	0	45	0	16	0
351309	TERRIL TEL. CO.	63	0	60	0	108	0
351310	TITONKA TEL. CO.	259	0	249	0	432	0
351316	UNITED FARMERS TEL. CO.	0	0	0	0	101	0
351319	VAN BUREN TEL. CO., INC.	0	0	0	0	841	0
351320	VAN HORNE COOP. TEL. CO.	5	0	0	0	55	0
351322	VENTURA TEL. CO., INC.	0	0	0	0	55	0
351324	VILLISCA FARMERS TEL. CO.	2,282	0	2,846	0	4,079	0
351326	WALNUT TEL. CO.	0	0	0	0	47	0
351327	WEBB-DICKENS TEL. CORP.	0	0	0	0	24	0
351328	WEBSTER-CALHOUN COOP. TEL. ASSN.	1,744	0	1,755	0	3,341	0
351329	WELLMAN COOP. TEL. ASSN.	306	0	423	0	666	0
351331	WEST IOWA TEL. CO.	2,151	0	2,617	0	4,918	0
351332	WEST LIBERTY TEL. CO.	988	0	1,214	0	4,102	0
351334	WESTERN IOWA TEL. ASSN.	848	0	1,219	0	4,604	0
351335	WESTSIDE INDP. TEL. CO.	0	0	0	0	51	0
351336	WILTON TEL. CO.	0	0	212	0	1,957	0
351337	WINNEBAGO COOP. TEL. ASSN.-IA	448	0	652	0	1,846	0

Table 2.8
Lifeline Assistance Dollar Payments by Study Area

ID Code	Study Area Name	Non-Tribal 2000	Tribal 2000	Non-Tribal 2001	Tribal 2001	Non-Tribal 2002	Tribal 2002
	IOWA Continued						
351342	WOOLSTOCK MUT. TEL. ASSN.	0	0	0	0	0	0
351343	WYOMING MUTUAL TEL. CO.	0	0	10	0	206	0
351344	PRAIRIE TEL. CO., INC.	680	0	876	0	1,487	0
351346	ACE TEL. ASSN.-IA	1,848	0	3,047	0	4,123	0
351405	HILLS TEL. CO., INC.-IA	0	0	252	0	476	0
351424	MABEL COOP. TEL. CO.-IA	1,562	0	2,208	0	2,891	0
351888	GRAND RIVER MUT. TEL. CORP.-IA	3,619	0	7,022	0	24,289	0
351888	SOUTH CENTRAL COMMUNICATIONS	793	0	933	0	2,206	0
355141	QWEST - IA	556,506	0	809,760	0	1,069,887	0
359001	CITY OF HAWARDEN dba HITEC	0	0	52	0	2,129	0
359002	LAURENS MUNICIPAL BROADBAND COMM. UTILITY	0	0	0	0	264	0
359004	FOREST CITY TELECOM, INC.	0	0	137	0	663	0
359005	HEART OF IOWA COMMUNICATIONS	5,378	0	5,849	0	9,264	0
359007	F&B COMMUNICATIONS	0	0	0	0	652	0
359009	COON CREEK TELECOMMUNICATIONS	0	0	0	0	171	0
359019	COX IOWA TELECOM, LLC	0	0	758	0	5,244	0
359020	GOLDFIELD ACCESS NETWORK	0	0	1,015	0	453	0
359021	SPENCER MUNICIPAL UTILITIES	0	0	0	0	2,119	0
359022	COMMUNITY CABLE TELEVISION AGENCY OF O'BRIEN	0	0	0	0	146	0
359025	FIBERCOMM, L.C.	0	0	0	0	937	0
359048	OSAGE MUNICIPAL TELECOMMUNICATIONS UTILITY	0	0	0	0	14	0
TOTAL	**KANSAS**	**769,068**	**0**	**1,267,687**	**0**	**1,436,582**	**0**
411317	SPRINT/UTC OF EASTERN KANSAS	11,560	0	21,123	0	30,367	0
411746	BLUE VALLEY TELEPHONE COMPANY	616	0	1,099	0	931	0
411756	COLUMBUS TELEPHONE COMPANY	3,577	0	6,657	0	5,768	0
411758	COUNCIL GROVE TEL. CO.	221	0	1,162	0	1,351	0
411777	GOLDEN BELT TELEPHONE ASSN. INC.	2,131	0	2,265	0	3,740	0
411778	GORHAM TELEPHONE COMPANY INC.	80	0	261	0	367	0
411780	HAVILAND TELEPHONE COMPANY INC.	0	0	2,164	0	3,124	0
411781	H & B COMMUNICATIONS INC.	35	0	84	0	112	0
411782	HOME TELEPHONE COMPANY INC.	11	0	172	0	239	0
411788	KANOKLA TEL. ASSOC. INC.- KS	1,562	0	2,246	0	3,744	0
411791	LA HARPE TELEPHONE COMPANY INC.	154	0	336	0	1,186	0
411801	MADISON TEL. CO. INC.- KS	826	0	812	0	1,159	0
411808	MOUNDRIDGE TEL. CO.	5	0	108	0	362	0
411809	MUTUAL TELEPHONE COMPANY	24	0	0	0	0	0
411814	PEOPLES MUTUAL TEL. CO.-KS	539	0	1,109	0	1,420	0
411817	PIONEER TELEPHONE ASSOCIATION INC.	618	0	439	0	0	0
411820	RAINBOW TEL COOPERATIVE ASSN INC.	986	0	1,809	0	2,446	0
411826	RURAL TEL. SERVICE CO.,INC.	3,172	0	5,854	0	6,657	0
411827	S & T TEL. COOP. ASSN.	623	0	1,169	0	1,909	0
411831	SOUTH CENTRAL TEL. ASSN. INC.-KS	466	0	534	0	710	0
411831	SOUTH CENTRAL TELECOMMUNICATIONS OF KIOWA	0	0	0	0	0	0
411833	SOUTHERN KANSAS TEL. CO.,INC.	1,925	0	2,415	0	4,380	0
411835	BLUESTEM TELEPHONE CO.	515	0	855	0	1,380	0
411835	SUNFLOWER TEL. CO.,INC.	955	0	1,463	0	3,226	0
411839	TRI-COUNTY TEL. ASSN. INC.-KS	619	0	756	0	972	0
411842	UNITED TELEPHONE CO OF KS	17,553	0	37,387	0	52,996	0
411845	WAMEGO TELEPHONE COMPANY INC.	1,242	0	2,196	0	2,501	0
411847	WHEAT STATE TELEPHONE, INC.	0	0	77	0	1,490	0
411849	WILSON TELEPHONE COMPANY INC.	0	0	0	0	992	0
411852	ZENDA TELEPHONE COMPANY INC.	0	0	0	0	0	0
411957	SPRINT - MISSOURI, INC.	4,044	0	10,773	0	10,767	0
412030	TOTAH TELEPHONE CO. INC.	0	0	0	0	0	0
415214	SOUTHWESTERN BELL-KANSAS	715,009	0	1,161,284	0	1,282,115	0
419001	WWW LICENSE LLC dba WESTERN WIRELESS	0	0	1,078	0	10,171	0
TOTAL	**KENTUCKY**	**3,446,167**	**0**	**4,283,356**	**0**	**5,293,206**	**0**
260396	BALLARD RURAL TEL. COOP. CORP., INC.	11,926	0	12,375	0	18,059	0
260398	BRANDENBURG TEL. CO., INC.	21,807	0	27,981	0	42,435	0
260401	DUO COUNTY TEL. COOP., INC.	84,743	0	97,269	0	140,171	0
260402	ALLTEL KENTUCKY, INC.	25,946	0	38,655	0	59,889	0
260406	FOOTHILLS RURAL TEL. COOP. CORP., INC.	74,906	0	100,961	0	152,990	0
260407	VERIZON SOUTH, INC.-KY	452,883	0	561,184	0	384,721	0
260408	GEARHEART COMMUNICATIONS (HAROLD TEL. CO.)	32,138	0	46,957	0	80,405	0
260410	VERIZON SOUTH, INC.-KY (CONTEL)	183,843	0	220,516	0	147,416	0
260411	LESLIE COUNTY TEL. CO., INC.	64,003	0	71,868	0	99,718	0
260412	LEWISPORT TEL. CO., INC.	1,926	0	2,037	0	3,211	0
260413	LOGAN TEL. COOP., INC.	9,534	0	10,349	0	13,635	0
260414	MOUNTAIN RURAL TEL. COOP. CORP., INC.	85,883	0	101,066	0	155,476	0
260415	PEOPLES RURAL TEL. COOP. CORP.	76,309	0	88,036	0	136,118	0
260417	SALEM TEL. CO.	3,142	0	3,562	0	4,991	0
260418	SOUTH CENTRAL RURAL TEL. COOP. CORP., INC.	61,341	0	81,114	0	120,891	0
260419	THACKER/GRIGSBY TEL. CO., INC.	32,798	0	36,343	0	48,976	0
260421	WEST KY. RURAL TEL. COOP. CORP., INC.	12,943	0	12,805	0	17,173	0
265061	CINCINNATI BELL-KY	356,615	0	483,829	0	565,550	0
265182	BELLSOUTH TELECOMMUNICATIONS - KY	1,853,481	0	2,286,449	0	2,755,221	0
269690	KENTUCKY ALLTEL, INC. - LEXINGTON	0	0	0	0	251,055	0

Table 2.8
Lifeline Assistance Dollar Payments by Study Area

ID Code	Study Area Name	Non-Tribal 2000	Tribal 2000	Non-Tribal 2001	Tribal 2001	Non-Tribal 2002	Tribal 2002
	KENTUCKY Continued						
269691	KENTUCKY ALLTEL, INC. - LONDON	0	0	0	0	95,105	0
TOTAL	**LOUISIANA**	**1,051,428**	**0**	**1,444,781**	**0**	**1,836,050**	**0**
270423	CENTURY TEL. OF CENTRAL LA, INC.	5,087	0	9,188	0	13,848	0
270424	CENTURY TEL. OF SOUTHEAST LA, INC.	2,666	0	4,624	0	7,231	0
270425	CAMERON TEL. CO.-LA	570	0	502	0	599	0
270426	CAMPTI-PLEASANT HILL TEL. CO.	232	0	202	0	520	0
270427	CENTURY TEL. OF CHATHAM, INC.	650	0	798	0	965	0
270428	DELCAMBRE TEL. CO.	2,806	0	3,277	0	4,784	0
270429	EAST ASCENSION TEL. CO.	1,347	0	2,574	0	5,110	0
270430	ELIZABETH TEL. CO., INC.	1,442	0	1,466	0	1,992	0
270431	CENTURY TEL. OF NORTHWEST LA, INC.	2,157	0	3,185	0	5,508	0
270432	KAPLAN TEL. CO.	0	0	0	0	0	0
270433	LAFOURCHE TEL. CO.	834	0	1,081	0	1,842	0
270434	CENTURY TEL. OF EVANGELINE, INC.	25,502	0	33,507	0	44,921	0
270435	NORTHEAST LOUISIANA TEL. CO., INC.	249	0	1,362	0	3,273	0
270436	CENTURY TEL. OF NORTH LOUISIANA, INC.	1,522	0	2,725	0	4,589	0
270438	RESERVE TEL. CO.	4,837	0	3,597	0	2,773	0
270439	CENTURY TELEPHONE OF RINGGOLD, INC.	942	0	1,925	0	2,536	0
270440	CENTURY TEL. CO. OF EAST LA	2,016	0	3,082	0	3,839	0
270441	STAR TEL. CO., INC.	0	0	0	0	0	0
270442	CENTURY TEL. OF SOUTHWEST LA, INC.	1,993	0	2,647	0	4,378	0
275183	BELLSOUTH TELECOMMUNICATIONS - LA	996,576	0	1,369,039	0	1,727,342	0
TOTAL	**MAINE**	**6,730,227**	**228**	**7,884,536**	**36,183**	**9,126,279**	**41,059**
100002	OXFORD WEST TELEPHONE CO	36,765	0	38,116	0	54,088	0
100003	LINCOLNVILLE TEL. CO.	5,854	0	7,543	0	9,981	0
100003	TIDEWATER TELECOM, INC.	47,157	0	50,544	0	66,774	0
100004	CHINA TEL. CO.	27,322	0	24,372	0	28,359	0
100005	COBBOSSEECONTEE TEL. CO.	4,872	0	6,046	0	8,378	0
100007	ISLAND TEL. CO.	2,237	0	2,277	0	2,651	0
100010	HAMPDEN TEL. CO.	16,733	0	15,006	0	18,488	0
100011	HARTLAND & ST. ALBANS TEL. CO.	43,887	0	49,734	0	67,662	0
100015	COMMUNITY SERVICE TEL. CO.	74,760	0	82,412	0	108,760	0
100019	OXFORD COUNTY TEL. & TELE. CO.	57,354	0	67,838	0	92,975	0
100020	PINE TREE TEL. & TELE. CO.	24,606	0	28,682	0	38,834	0
100022	SACO RIVER TEL. & TELE. CO.	31,744	0	34,341	0	54,535	0
100024	SOMERSET TEL. CO.	98,917	0	107,367	0	141,364	0
100025	MAINE TELEPHONE COMPANY	75,776	0	67,712	0	69,868	0
100025	STANDISH TEL. CO.	65,290	0	57,768	0	67,072	0
100027	UNION RIVER TEL. CO.	6,896	0	7,714	0	10,600	0
100029	UNITEL, INC.	56,660	0	51,101	0	60,747	0
100031	WARREN TEL. CO.	11,365	0	14,773	0	18,702	0
100034	WEST PENOBSCOT TEL. & TEL. CO.	28,131	0	31,898	0	43,251	0
103313	NORTHLAND TEL. CO. OF MAINE	246,269	0	268,314	0	357,804	0
103313	SIDNEY TELEPHONE CO.	7,435	0	8,425	0	10,936	0
103315	MID MAINE TELECOM, INC.	61,922	0	73,934	0	100,619	0
105111	VERIZON -MAINE	5,698,275	228	6,788,619	36,183	7,693,831	41,059
TOTAL	**MARYLAND**	**351,760**	**0**	**390,945**	**0**	**420,239**	**0**
180216	ARMSTRONG TEL. CO. OF MD	45	0	227	0	418	0
185030	VERIZON - MARYLAND	351,715	0	390,718	0	419,821	0
TOTAL	**MASSACHUSETTS**	**14,724,979**	**0**	**15,911,796**	**0**	**17,589,217**	**121**
110036	GRANBY TEL. & TELE. CO.-MA	4,487	0	4,816	0	6,662	0
110037	RICHMOND TEL. CO.	630	0	749	0	800	0
115112	VERIZON - MASSACHUSETTS	14,719,862	0	15,906,231	0	17,581,755	121
TOTAL	**MICHIGAN**	**11,311,432**	**24**	**11,838,614**	**25,252**	**11,323,039**	**35,887**
310669	ALLENDALE TEL. CO.	2,022	0	2,344	0	3,079	0
310671	CENTURY TEL. MIDWEST-MICHIGAN, INC.	30,641	0	31,676	0	36,102	0
310672	COMM. CORP. OF MICHIGAN	1,815	0	1,854	0	2,737	0
310675	BARAGA TEL. CO.	19,556	0	26,241	25,211	38,240	35,695
310676	BARRY COUNTY TEL. CO.	4,721	0	4,731	0	5,020	0
310677	ISLAND TEL. CO.	285	0	278	0	310	0
310678	BLANCHARD TEL. ASSOC., INC.	1,433	0	1,564	0	2,208	0
310679	BLOOMINGDALE TEL. CO.	1,516	0	1,479	0	1,733	0
310680	CHIPPEWA COUNTY TEL. CO.	1,940	0	2,070	0	2,690	0
310682	FRONTIER COMM. OF MICHIGAN, INC.	19,041	0	20,871	0	20,564	0
310683	CARR TEL. CO.	2,442	0	2,338	0	3,827	0
310685	CHATHAM TEL. CO.-MI	7,370	0	7,697	0	10,192	0
310688	CLIMAX TEL. CO.	416	0	428	0	583	0
310689	CENTURYTEL OF UPPER MICHIGAN, INC.	25,972	0	23,420	0	20,676	0
310691	DEERFIELD FARMERS TEL. CO.	1,928	0	1,824	0	2,175	0
310692	DRENTHE TEL. CO.	66	0	72	0	138	0
310694	FARMERS MUT. OF CHAPIN DBA CHAPIN TEL. CO.	0	0	0	0	325	0
310695	VERIZON NORTH, INC.-MI	760,622	24	879,378	8	1,065,735	60
310702	CENTURY TEL. OF MICHIGAN, INC.	78,928	0	81,149	33	93,223	132
310703	KALEVA TEL. CO.	5,116	0	4,923	0	6,262	0

Table 2.8
Lifeline Assistance Dollar Payments by Study Area

ID Code	Study Area Name	Non-Tribal 2000	Tribal 2000	Non-Tribal 2001	Tribal 2001	Non-Tribal 2002	Tribal 2002
	MICHIGAN Continued						
310704	ACE TEL. CO. OF MI, INC.	16,370	0	16,085	0	21,966	0
310705	CENTURY TELEPHONE OF NORTHERN MICHIGAN, INC.	4,904	0	4,963	0	5,604	0
310708	LENNON TEL. CO.	1,494	0	1,303	0	1,579	0
310711	MIDWAY TEL. CO.	1833	0	1,866	0	2,434	0
310713	HIAWATHA TEL. CO.	11,447	0	11,978	0	15,812	0
310714	OGDEN TEL. CO.	0	0	528	0	690	0
310717	ONTONAGON COUNTY TEL. CO.	16,377	0	16,639	0	22,422	0
310721	PIGEON TEL. CO.	3,394	0	3,534	0	4,729	0
310725	SAND CREEK TEL. CO.	1,289	0	1,241	0	1,406	0
310726	SHIAWASSEE TEL. CO.	6,968	0	6,898	0	9,346	0
310728	SPRINGPORT TEL. CO.	2,003	0	1,770	0	2,452	0
310732	UPPER PENINSULA TEL. CO.	14,277	0	15,154	0	20,487	0
310734	WALDRON TEL. CO.	3,694	0	3,234	0	4,533	0
310735	WESTPHALIA TEL. CO.	300	0	282	0	239	0
310737	WINN TEL. CO.	1,097	0	991	0	1,293	0
310738	WOLVERINE TEL. CO.	11,767	0	11,743	0	16,004	0
313033	VERIZON -MID-STATES (ALLTEL)	47,659	0	54,929	0	68,782	0
315090	AMERITECH MICHIGAN	10,200,729	0	10,591,139	0	9,726,393	0
319004	MCImetro ACCESS TRANSMISSION SERVICES, INC.	0	0	0	0	81,049	0
TOTAL	**MINNESOTA**	**3,678,644**	**494**	**3,791,301**	**13,796**	**3,908,781**	**20,498**
361123	CITIZENS TELECOM OF MN - LAKES	157,558	0	186,831	1,791	186,134	2,662
361337	WINNEBAGO COOP. TEL. ASSN.-MN	661	0	670	0	936	0
361346	ACE TEL. ASSN.-MN	13,262	0	14,970	0	21,013	0
361348	WILDERNESS VALLEY TELCO.	177	0	132	0	215	0
361350	ARVIG TEL. CO.	19,078	0	17,771	0	22,273	0
361353	CITY OF BARNESVILLE TEL. CO.	2,634	0	2,161	0	2,544	0
361356	BENTON COOP. TEL. CO.	3,905	0	3,785	0	5,038	0
361357	BLACKDUCK TEL. CO.	3,055	0	2,276	0	2,139	0
361358	BLUE EARTH VALLEY TEL. CO.	11,531	0	11,147	0	15,058	0
361362	BRIDGEWATER TEL. CO.	7,900	0	7,364	0	9,974	0
361365	CALLAWAY TEL. CO.	798	0	803	0	1,000	0
361367	FRONTIER COMM. OF MINNESOTA, INC.	68,455	0	75,042	0	87,663	0
361370	CLARA CITY TEL. EXCH. CO.	2,893	0	2,912	0	4,100	0
361372	CLEMENTS TEL. CO.	192	0	192	0	258	0
361373	CONSOLIDATED TEL. CO.-MN	7,091	0	6,115	0	7,468	0
361374	ARROWHEAD COMM. CORP.	459	0	674	0	939	0
361375	MID-COMMUNICATIONS, INC.	11,918	0	13,070	0	19,047	0
361380	DELAVAN TEL. CO.	72	0	117	0	291	0
361381	DUNNELL TEL. CO., INC.	132	0	132	0	84	0
361383	EAGLE VALLEY TEL. CO.	1,728	0	1,939	0	3,248	0
361384	EASTON TEL. CO.	187	0	167	0	132	0
361385	EAST OTTER TAIL TEL. CO.	22,243	0	20,716	0	26,956	0
361386	ECKLES TEL. CO.	4,085	0	3,769	0	5,844	0
361387	EMILY COOP. TEL. CO.	2,068	0	1,992	0	2,925	0
361389	FARMERS MUTUAL TEL. CO.-BELLINGHAM	1,987	0	1,856	0	2,524	0
361390	FEDERATED TEL. COOP.	5,086	0	4,987	0	6,452	0
361391	FELTON TEL. CO., INC.	1,041	0	933	0	1,274	0
361395	GARDEN VALLEY TEL. CO.	50,339	393	47,753	1,470	61,171	1,437
361396	GARDONVILLE COOP. TEL. ASSN.	3,112	0	3,043	0	3,717	0
361399	GRANADA TEL. CO.	252	0	329	0	569	0
361401	HALSTAD TEL. CO.	2,140	0	2,347	0	4,901	0
361403	HANCOCK TEL. CO.-MN	1,235	0	1,215	0	1,603	0
361404	HARMONY TEL. CO.	2,343	0	2,285	0	3,365	0
361405	HILLS TEL. CO., INC.-MN	0	0	579	0	994	0
361408	HOME TEL. CO.-MN	1,854	0	1,741	0	2,033	0
361409	HUTCHINSON TELEPHONE COMPANY	13,903	0	15,497	0	22,455	0
361410	JOHNSON TELEPHONE COMPANY	0	0	7,373	0	11,181	0
361412	KASSON & MANTORVILLE TEL. CO.	3,930	0	3,675	0	4,713	0
361413	K M P TELEPHONE COMPANY	2,345	0	664	0	498	0
361414	LAKEDALE TELEPHONE COMPANY	9,353	0	12,658	0	21,750	0
361419	LISMORE COOPERATIVE TELEPHONE CO.	593	0	444	0	613	0
361422	LONSDALE TELEPHONE COMPANY	1,966	0	1,882	0	2,041	0
361423	LOWRY TELEPHONE COMPANY	1,572	0	1,573	0	2,125	0
361424	MABEL COOPERATIVE TELEPHONE CO.- MN	1,360	0	1,413	0	1,697	0
361425	CHRISTENSEN COMMUNICATIONS CO.	5,592	0	5,025	0	5,329	0
361426	MANCHESTER-HARTLAND TELEPHONE CO.	414	0	365	0	398	0
361427	MANKATO CITIZENS TELEPHONE CO.	40,160	0	45,190	0	70,166	0
361430	MELROSE TELEPHONE COMPANY	20,522	0	20,866	0	28,953	0
361431	MIDWEST TEL. CO.	7,226	0	7,409	0	10,203	0
361433	MID STATE TELEPHONE COMPANY	11,749	0	11,954	0	15,668	0
361437	MINNESOTA LAKE TELEPHONE COMPANY	1,452	0	1,467	0	1,969	0
361439	MINNESOTA VALLEY TEL. CO. INC.	1,402	0	1,307	0	1,579	0
361440	CANNON VALLEY TELECOM, INC.	2,185	0	2,419	0	3,462	0
361442	NEW ULM TELECOM, INC.	14,408	0	16,029	0	24,979	0
361443	LORETEL SYSTEMS, INC.	22,004	0	21,633	0	30,044	0
361445	CENTURYTEL OF MINNESOTA, INC.	43,694	0	39,956	0	52,318	0
361448	OSAKIS TELEPHONE COMPANY	5,541	0	4,963	0	6,411	0
361450	PARK REGION MUTUAL TEL. CO.	3,111	0	2,711	0	3,156	0

Table 2.8
Lifeline Assistance Dollar Payments by Study Area

ID Code	Study Area Name	Non-Tribal 2000	Tribal 2000	Non-Tribal 2001	Tribal 2001	Non-Tribal 2002	Tribal 2002
	MINNESOTA Continued						
361451	PAUL BUNYAN RURAL TEL. COOP.	13,767	101	20,893	7,662	33,221	11,807
361453	PEOPLES TELEPHONE COMPANY - MN	3,830	0	3,512	0	4,692	0
361454	PINE ISLAND TELEPHONE COMPANY	2,141	0	2,454	0	3,533	0
361456	SPRINT - MINNESOTA	91943	0	100,905	92	110,241	156
361472	REDWOOD COUNTY TEL. CO.	4,197	0	4,193	0	5,514	0
361474	ROTHSAY TELEPHONE COMPANY INC.	274	0	212	0	258	0
361475	RUNESTONE TEL. ASSN.	6,124	0	6,779	0	9,750	0
361476	SACRED HEART TEL. CO.	898	0	913	0	1,210	0
361479	SCOTT RICE TEL. CO.	4,705	0	3,828	0	4,776	0
361482	SHERBURNE COUNTY RURAL TEL. CO.	6,061	0	6,609	0	9,515	0
361483	SLEEPY EYE TEL. CO.	5,188	0	5,772	0	8,863	0
361485	SPRING GROVE COOP TEL CO	3,450	0	2,931	0	3,591	0
361487	STARBUCK TEL. CO.	4,947	0	4,521	0	5,731	0
361491	TWIN VALLEY-ULEN TEL CO INC.	10,416	0	11,331	0	15,312	0
361494	UPSALA COOPERATIVE TELEPHONE ASSN.	1,433	0	1,957	0	3,122	0
361495	VALLEY TEL. CO.-MN	3,466	0	3,451	0	4,537	0
361499	CROSSLAKE TELEPHONE COMPANY	636	0	686	0	917	0
361500	NORTHERN TELEPHONE COMPANY OF MN	192	0	191	0	258	0
361501	WEST CENTRAL TELEPHONE ASSN.	9,840	0	9,667	0	12,526	0
361502	WESTERN TELEPHONE COMPANY	4,961	0	5,336	0	8,489	0
361505	WIKSTROM TELEPHONE COMPANY INC.	21,981	0	22,004	0	28,281	0
361507	WINSTED TELEPHONE COMPANY	1,549	0	1,506	0	2,027	0
361508	WINTHROP TEL. CO.	938	0	927	0	1,338	0
361510	WOODSTOCK TELEPHONE COMPANY	3,051	0	3,115	0	4,117	0
361515	ZUMBROTA TELEPHONE COMPANY	3,088	0	2,833	0	3,859	0
361654	INTERSTATE TELECOMMUNICATIONS COOP., INC.-MN	3,868	0	3,398	0	3,943	0
365142	QWEST CORP - MINNESOTA	2,837,769	0	2,893,089	2,781	2,780,018	4,436
367123	CITIZENS TELECOM CO OF MN - SOUTH	1,978	0	0	0	3,552	0
TOTAL	**MISSISSIPPI**	**1,470,386**	**0**	**1,915,268**	**0**	**2,394,838**	**0**
280446	BAY SPRINGS TEL. CO., INC.	1,133	0	1,432	0	2,608	0
280447	BRUCE TEL. CO.-MS	263	0	409	0	820	0
280448	CALHOUN CITY TEL. CO., INC.	2,431	0	3,678	0	10,096	0
280452	DELTA TEL. CO., INC.	247	0	317	0	491	0
280453	ALLTEL MISSISSIPPI, INC.	4,340	0	4,980	0	9,439	0
280454	FRANKLIN TEL. CO., INC.-MS	4,410	0	6,223	0	6,697	0
280456	GEORGETOWN TELE. CO., INC.	237	0	167	0	180	0
280458	CENTURY TEL. OF NORTH MISSISSIPPI, INC.	3,210	0	5,528	0	8,623	0
280460	FRONTIER COMM. OF MISSISSIPPI, INC.	4,546	0	4,912	0	8,120	0
280467	SMITHVILLE TEL. CO.	429	0	525	0	903	0
283301	SOUTHEAST MISSISSIPPI TEL. CO.	2,059	0	3,567	0	7,075	0
285184	BELLSOUTH TELECOMMUNICATIONS - MS	1,446,912	0	1,882,947	0	2,338,260	0
287449	MYRTLE TEL. CO., INC.	169	0	583	0	1,076	0
289001	CELLULAR SOUTH LICENSES, INC.	0	0	0	0	450	0
TOTAL	**MISSOURI**	**1,426,495**	**0**	**2,614,739**	**82**	**2,978,723**	**237**
420463	BPS TELEPHONE COMPANY	5,616	0	9,253	0	15,141	0
421151	SPECTRA COMMUNICATIONS GROUP, LLC	0	0	25,561	0	0	0
421186	GTE MW dba VERIZON MW INC (GTE)	21,179	0	30,415	0	23,685	0
421206	IAMO TELEPHONE COMPANY - MO	0	0	0	0	39	0
421789	KS STATE TEL. DBA VERIZON MW, INC (EAST MO)	647	0	1,149	0	1,157	0
421846	GTE MW dba VERIZON MW INC (CONTEL SYSTEMS)	17,469	0	17,201	0	14,655	0
421859	BOURBEUSE TELEPHONE COMPANY	0	0	0	0	0	0
421864	CHARITON VALLEY TELEPHONE CO.	22	0	1,269	0	3,147	0
421865	CITIZENS TELEPHONE CO - MISSOURI	177	0	708	0	1,266	0
421866	OZARK TELEPHONE COMPANY	479	0	689	14	2,074	142
421882	FIDELITY TELEPHONE COMPANY	1,886	0	2,184	0	3,992	0
421885	ALLTEL MISSOURI INC.	10,146	0	15,598	0	33,083	0
421886	GOODMAN TEL. CO.	202	0	343	0	549	0
421888	GRAND RIVER MUTUAL TEL CORP - MO	1,292	0	5,830	0	13,631	0
421901	KINGDOM TELEPHONE COMPANY	0	0	104	0	192	0
421908	LE-RU TELEPHONE COMPANY	0	0	0	0	0	0
421914	MARK TWAIN RURAL TELEPHONE CO.	86	0	290	0	633	0
421917	MID-MISSOURI TELEPHONE CO.	56	0	444	0	888	0
421922	GTE MW dba VERIZON MW INC (CONTEL)	48,819	0	62,855	0	55,703	0
421928	NEW LONDON TEL. CO.	150	0	253	0	341	0
421931	MODERN TELECOMMUNICATIONS COMPANY	329	0	801	0	892	0
421931	NORTHEAST MISSOURI RURAL TEL. CO.	758	0	352	0	901	0
421932	LATHROP TELEPHONE COMPANY	44	0	137	0	180	0
421934	ORCHARD FARM TELEPHONE COMPANY	0	0	44	0	227	0
421936	PEACE VALLEY TELEPHONE CO.	343	0	475	0	1,361	0
421942	ROCK PORT TEL. CO.	0	0	0	0	0	0
421945	SENECA TEL. CO.	5	0	135	68	618	95
421949	STEELVILLE TEL. EXCH. INC.	172	0	217	0	320	0
421951	STOUTLAND TELEPHONE COMPANY	0	0	5	0	201	0
421957	SPRINT - MISSOURI	12,662	0	33,939	0	68,067	0
425213	SOUTHWESTERN BELL-MISSOURI	1,303,931	0	2,404,413	0	2,692,167	0
429001	MARK TWAIN COMMUNICATIONS	25	0	75	0	90	0
429002	FIDELITY COMMUNICATINS SERVICES I INC.	0	0	0	0	665	0

Table 2.8
Lifeline Assistance Dollar Payments by Study Area

ID Code	Study Area Name	Non-Tribal 2000	Tribal 2000	Non-Tribal 2001	Tribal 2001	Non-Tribal 2002	Tribal 2002
	MISSOURI Continued						
429784	CENTURYTEL OF MISSOURI, LLC (CENTRAL)	0	0	0	0	10,546	0
429785	CENTURYTEL OF MISSOURI, LLC (BELLE-HERMAN)	0	0	0	0	508	0
429786	CENTURYTEL OF MISSOURI, LLC (SOUTHERN)	0	0	0	0	6,421	0
429787	CENTURYTEL OF MISSOURI, LLC (SOUTHWEST)	0	0	0	0	25,383	0
TOTAL	**MONTANA**	**886,521**	**19,611**	**1,123,986**	**186,243**	**1,411,110**	**264,542**
482235	BLACKFOOT TEL. COOPERATIVE INC.	12,208	0	14,322	3,084	24,210	4,901
482241	HOT SPRINGS TEL. CO.	2,491	595	4,189	3,531	5,727	5,029
482242	INTERBEL TEL. COOPERATIVE INC.	1,526	0	2,352	0	2,485	0
482244	LINCOLN TEL. CO. INC.	1,232	0	1,449	0	2,158	0
482246	MID-RIVERS TEL. COOPERATIVE INC.	17,479	32	19,427	254	25,797	285
482247	NEMONT TELEPHONE COOP.- MONTANA	42,014	11,037	69,096	88,927	93,743	99,776
482249	CENTURYTEL OF MONTANA, INC.	83,093	0	91,179	569	121,044	1,107
482250	PROJECT TEL. CO.	8,416	2,399	27,922	42,487	46,921	90,295
482251	RANGE TEL. COOP INC.-MT	5,748	512	12,303	3,648	21,667	6,189
482252	RONAN TEL. CO.	9,081	630	13,738	3,775	18,208	3,515
482254	SOUTHERN MONTANA TEL. CO.	308	0	308	0	482	0
482255	3-RIVERS TEL. COOPERATIVE INC.	24,415	2,553	36,987	21,808	60,799	30,100
482257	TRIANGLE TEL. COOPERATIVE ASSN. INC.	13,566	1,172	21,143	11,098	32,714	14,470
483308	CLARK FORK TELECOMMUNICATIONS, INC.	15,477	0	17,801	0	25,437	0
483310	CENTRAL MONTANA COMMUNICATIONS, INC.	11,970	681	16,998	6,638	22,839	8,453
484322	CITIZENS TELECOMMUNICATIONS CO. OF MONTANA	22,712	0	27,077	0	36,031	0
485104	QWEST CORP - MONTANA	614,785	0	747,695	424	870,848	422
TOTAL	**NEBRASKA**	**1,174,846**	**1,978**	**1,386,276**	**21,179**	**1,578,538**	**26,243**
371128	CITIZENS TELECOMMUNICATIONS OF NEBRAKA	65,707	0	78,493	0	98,133	0
371516	ARAPAHOE TELEPHONE COMPANY	3,488	0	3,956	0	4,763	0
371517	ARLINGTON TELEPHONE COMPANY	653	0	987	0	1,398	0
371518	ELSIE COMMUNICATIONS	64	0	76	0	141	0
371524	BLAIR TELEPHONE COMPANY	8,056	0	10,094	0	13,797	0
371525	THREE RIVER TELCO	2,806	0	2,926	0	3,762	0
371526	CAMBRIDGE TELEPHONE COMPANY - NE	2,443	0	2,688	0	3,556	0
371530	CONSOLIDATED TELCO, INC.	988	0	1,295	0	1,546	0
371531	CLARKS TELEPHONE COMPANY	888	0	650	0	560	0
371532	CONSOLIDATED TELEPHONE COMPANY- NE	2,087	0	2,210	0	3,136	0
371534	COZAD TELEPHONE COMPANY	3,866	0	4,085	0	7,053	0
371536	CURTIS TELEPHONE COMPANY	1,940	0	2,330	0	3,223	0
371537	DALTON TEL. CO.,INC.	253	0	340	0	490	0
371540	DILLER TELEPHONE COMPANY	872	0	882	0	1,110	0
371542	EASTERN NEBRASKA TELEPHONE COMPANY	4,777	0	7,000	8,050	9,809	9,063
371545	EUSTIS TELEPHONE EXCHANGE INC.	126	0	128	0	21	0
371553	GLENWOOD TELEPHONE MEMBERSHIP CORP.	2,443	0	3,071	0	3,850	0
371555	HAMILTON TELEPHONE COMPANY	5,202	0	4,997	0	6,414	0
371556	HARTINGTON TEL. CO.	881	0	1,036	0	1,630	0
371557	HARTMAN TELEPHONE EXCHANGES INC.	185	0	299	0	468	0
371558	HEMINGFORD COOP. TELEPHONE COMPANY	1,314	0	1,302	0	1,984	0
371559	HENDERSON CO-OP TELEPHONE COMPANY	550	0	623	0	648	0
371561	HERSHEY COOPERATIVE TELEPHONE CO	280	0	270	0	330	0
371562	HOME TEL. CO. OF NEBRASKA	504	0	447	0	563	0
371563	HOOPER TELEPHONE COMPANY	1,425	0	1,982	0	3,687	0
371565	K & M TELEPHONE COMPANY INC.	1,176	0	1,447	0	2,295	0
371567	KEYSTONE-ARTHUR TELEPHONE COMPANY	175	0	120	0	114	0
371568	ALLTEL NEBRASKA, INC.	384,132	0	472,878	0	523,057	0
371574	NEBRASKA CENTRAL TELEPHONE COMPANY	13,194	0	15,060	0	19,390	0
371576	NEBCOM, INC.	8,149	0	9,219	0	13,084	0
371576	NORTHEAST NEBRASKA TELEPHONE COMPANY	4,056	0	4,878	0	7,939	0
371577	GREAT PLAINS COMMUNICATIONS, INC.	71,942	1,978	87,133	13,124	116,285	17,048
371581	PIERCE TELEPHONE COMPANY	1,076	0	1,265	0	1,633	0
371582	PLAINVIEW TELEPHONE COMPANY INC.	1,905	0	1,897	0	2,910	0
371586	ROCK COUNTY TEL. CO.	1,360	0	1,421	0	1,703	0
371591	SOUTHEAST NEBRASKA TEL. CO.	12,324	0	16,040	0	23,406	0
371592	STANTON TEL. CO.,INC.	1,496	0	1,782	5	3,939	0
371595	SPRINT/UNITED TELEPHONE CO. OF THE WEST-NE	42,890	0	49,096	0	49,868	0
371597	WAUNETA TEL. CO.	898	0	922	0	1,195	0
372455	BENKELMAN TELEPHONE COMPANY INC.	1,569	0	1,773	0	2,395	0
375143	QWEST - NEBRASKA	497,435	0	556,944	0	581,902	132
379001	COX NEBRASKA TELECOM II, LLC	19,271	0	32,234	0	54,632	0
379004	NEBRASKA TECHNOLOGY & TELECOMMUNICATIONS	0	0	0	0	719	0
TOTAL	**NEVADA**	**1,305,766**	**598**	**2,143,790**	**4,958**	**3,339,606**	**7,420**
552220	FILER MUTUAL TELEPHONE COMPANY - NV	0	0	283	0	1,838	0
552223	CENTURYTEL OF THE GEM STATES, INC.	760	0	1,893	316	4,045	515
552284	BEEHIVE TELEPHONE COMPANY, INC., NV	0	0	0	0	57	42
552302	VERIZON - CALIFORNIA - NEVADA	41,406	12	36,549	128	19,841	382
552348	SPRINT / CENTRAL TELEPHONE COMPANY - NEVADA	536,952	0	1,208,095	120	2,203,227	48
552349	CHURCHILL CO. TEL. & TEL. SYSTEM	23,253	235	32,238	1,658	38,531	1,728
552351	LINCOLN COUNTY TELEPHONE SYSTEM INC.	5,677	0	7,504	0	11,573	0
552353	MOAPA VALLEY TELEPHONE COMPANY	4,470	32	6,729	635	11,524	977
552356	RIO VIRGIN TELEPHONE COMPANY	3,451	0	7,602	0	13,720	0

Table 2.8
Lifeline Assistance Dollar Payments by Study Area

ID Code	Study Area Name	Non-Tribal 2000	Tribal 2000	Non-Tribal 2001	Tribal 2001	Non-Tribal 2002	Tribal 2002
	NEVADA Continued						
553304	HUMBOLDT TELEPHONE COMPANY	1,466	233	3,110	1,563	5,398	2,129
554431	CITIZENS TELECOMMUNICATIONS OF NEVADA - NORTH	14,039	86	16,783	519	33,174	551
554432	CITIZENS TELECOMMUNICATIONS OF NEVADA - SOUTH	2,607	0	2,323	0	3,207	0
555173	NEVADA BELL	671685	0	819,932	19	991,070	1,048
559001	WESTERN WIRELESS CORP d/b/a WWC LICENSE LLC	0	0	749	0	2,401	0
TOTAL	**NEW HAMPSHIRE**	**439,221**	**0**	**532,810**	**0**	**630,325**	**0**
120039	GRANITE STATE TEL., INC.	1,791	0	1,659	0	2,579	0
120045	KEARSARGE TEL. CO.	2,313	0	2,873	0	4,510	0
120047	MERRIMACK COUNTY TEL. CO.	3,348	0	3,506	0	5,410	0
120049	UNION TEL. CO.	1,165	0	1,581	0	2,742	0
120050	WILTON TEL. CO.-NH	0	0	0	0	232	0
123321	CONTOOCOOK TELEPHONE COMPANY (MCTA)	7,364	0	7,747	0	11,861	0
125113	VERIZON - NEW ENGLAND -NH	423,240	0	515,444	0	602,991	0
TOTAL	**NEW JERSEY**	**2,025,566**	**0**	**3,695,864**	**0**	**4,640,053**	**0**
160135	WARWICK VALLEY TEL. CO.-NJ	1,773	0	2,311	0	4,016	0
160138	SPRINT / UNITED TEL. CO. OF NJ, INC.	41,694	0	56,123	0	70,021	0
165120	VERIZON - NEW JERSEY	1,982,099	0	3,637,430	0	4,566,016	0
TOTAL	**NEW MEXICO**	**3,027,978**	**11,411**	**3,692,493**	**163,286**	**4,736,558**	**472,073**
491164	VALOR TELECOMMUNICATIONS OF NM LLC # 1	71,434	0	75,064	59	103,314	198
491193	VALOR TELECOMMUNICATIONS OF NM LLC # 2	137,295	0	156,927	1,689	200,341	2,914
491231	MESCALERO APACHE TELECOM, INC.	0	0	4,835	5,336	25,720	22,175
492066	DELL TELEPHONE CO-OP. INC.-NM	0	0	0	0	267	0
492176	VALLEY TELEPHONE COOPERATIVE INC-NM	2,665	0	2,723	0	5,063	0
492259	BACA VALLEY TEL. CO.	2,149	0	2,002	0	3,069	0
492262	E.N.M.R. TEL COOP. INC.-NM	33,504	0	37,894	0	67,023	0
492263	LA JICARITA RURAL TEL. COOP. INC.	33,026	0	26,299	0	37,821	0
492264	LEACO RURAL TEL. COOPERATIVE INC.	7,467	0	5,649	0	6,459	0
492265	TULAROSA BASIN TELEPHONE COMPANY	23,562	0	24,073	0	33,657	0
492268	WESTERN NEW MEXICO TEL. CO., INC.	40,713	0	44,891	22,142	60,309	36,510
492270	PENASCO VALLEY TEL. COOPERATIVE INC.	3,962	0	7,716	0	12,192	0
492272	ROOSEVELT COUNTY RURAL TEL. COOP.,INC.	16,289	0	17,668	0	25,893	0
492274	CENTURY TELEPHONE OF SOUTHWEST, INC.-NM	4,782	0	4,430	0	5,964	0
494449	NAVAJO COMMUNICATIONS CO INC-NM	25,747	11,372	84,548	133,603	166,449	247,934
495105	QWEST CORP - NM	2,625,383	39	3,197,774	457	3,938,154	2,117
499001	SMITH BAGLEY, INC.	0	0	0	0	44,863	160,225
TOTAL	**NEW YORK**	**47,771,687**	**50**	**46,039,583**	**1,482**	**51,674,739**	**3,893**
150071	ARMSTRONG TEL. CO.-NY	15,368	0	15,706	0	24,080	0
150072	FRONTIER COMM. OF AUSABLE VALLEY, INC.	23,903	0	26,916	0	31,713	0
150073	BERKSHIRE TEL. CORP.	6,103	0	5,954	0	9,520	0
150076	CASSADAGA TEL. CORP.	2,809	0	3,038	0	5,060	0
150077	CHAMPLAIN TEL. CO.	22,598	0	16,964	0	25,261	0
150078	CHAUTAUQUA & ERIE TEL. CORP.	23,448	0	30,796	0	52,731	0
150079	CHAZY & WESTPORT TEL. CORP.	5,267	0	6,031	0	10,365	0
150081	CITIZENS TEL. CO. OF HAMMOND, NY	0	0	4,327	0	6,773	0
150084	TACONIC TEL. CORP.	48,222	0	42,693	0	43,078	0
150085	CROWN POINT TEL. CORP.	5,463	0	5,646	0	8,064	0
150088	DELHI TELEPHONE COMPANY	3,091	0	3,481	0	5,924	0
150089	DEPOSIT TELEPHONE CO. INC.	21,807	0	23,585	0	30,604	0
150091	DUNKIRK AND FREDONIA TEL. CO.	10,192	0	13,975	0	23,126	0
150092	EDWARDS TELEPHONE CO. INC.	10,723	0	10,961	0	16,555	0
150093	EMPIRE TELEPHONE CORP-NY	9,516	0	11,197	0	19,697	0
150097	GERMANTOWN TEL. CO., INC.	3,736	0	4,015	0	5,486	0
150099	HANCOCK TEL. CO.-NY	4,265	0	4,334	0	5,885	0
150100	FRONTIER COMM. OF NY, INC.	69,424	0	93,031	0	120,622	0
150104	MARGARETVILLE TEL. CO.,INC.	2,908	0	3,099	0	4,252	0
150105	MIDDLEBURGH TELEPHONE CO.	9,755	0	10,592	0	15,248	0
150106	ALLTEL NEW YORK INC.-FULTON	84,085	0	88,405	0	106,890	0
150107	NEWPORT TEL. CO.,INC.	4,049	0	4,617	0	8,727	0
150108	NICHOLVILLE TEL. CO.,INC.	5,561	0	7,979	0	8,440	0
150109	ALLTEL NEW YORK INC.-JAMESTOWN	109,372	0	131,897	32	196,524	175
150110	OGDEN TELEPHONE COMPANY - NY	7,223	0	8,555	0	11,474	0
150111	ONEIDA COUNTY RURAL TEL. CO.	2,400	0	3,220	0	5,729	0
150112	ONTARIO TEL. CO., INC.	6,173	0	6,352	0	8,344	0
150113	ALLTEL NY INC.-RED JACKET	5,131	0	4,537	0	4,435	0
150114	ORISKANY FALLS TEL. CORP.	2,191	0	1,609	0	3,107	0
150116	PATTERSONVILLE TEL. CO.-NY	1,734	0	1,699	0	1,860	0
150118	PORT BYRON TEL. CO.	10,311	0	10,469	0	12,068	0
150121	FRONTIER TELEPHONE OF ROCHESTER, INC.	1,742,958	0	2,131,160	0	2,524,459	3,288
150122	FRONTIER COMM. OF SENECA GORHAM, INC.	7,412	0	8,620	0	10,400	0
150125	STATE TEL. CO.	18,912	0	19,054	0	28,277	0
150128	FRONTIER COMM. OF SYLVAN LAKE, INC.	6,321	0	7,650	0	9,144	0
150129	TOWNSHIP TEL. CO., INC.	11,331	0	12,888	0	20,261	0
150131	TRUMANSBURG HOME TEL. CO.	8,244	0	10,369	0	16,834	0
150133	VERNON TEL. CO., INC.	4,268	0	4,107	0	7,077	0
150135	WARWICK VALLEY TEL. CO.-NY	3,013	0	3,704	0	6,903	0

Table 2.8
Lifeline Assistance Dollar Payments by Study Area

ID Code	Study Area Name	Non-Tribal 2000	Tribal 2000	Non-Tribal 2001	Tribal 2001	Non-Tribal 2002	Tribal 2002
	NEW YORK Continued						
154532	CITIZENS TELECOMM. CO. OF NY - UPSTATE	353,290	0	391,406	0	552,731	0
154533	CITIZENS TELECOMM. CO. OF NY - RED HOOK	9,482	0	10,692	0	13,425	0
154534	CITIZENS TELECOMM. CO. OF NY - WESTERN COUNTIES	30,845	0	38,255	0	51,140	0
155130	VERIZON - NEW YORK	44006704	50	41,908,106	1,450	46,759,755	430
159001	MCImetro ACCESS TRANSMISSION SERVICES, LLC-NY	160,546	0	285,278	0	404,879	0
159002	MANHATTAN TELECOM CORP dba METROPOLITAN	812,423	0	451,813	0	228,568	0
159003	BROADVIEW COMMUNICATIONS, INC.	59,110	0	150,801	0	209,244	0
TOTAL	**NORTH CAROLINA**	**5,607,954**	**6**	**8,129,725**	**97**	**10,785,887**	**143**
230468	ATLANTIC TEL. MEMB. CORP.	36,240	0	59,970	0	96,080	0
230469	BARNARDSVILLE TEL. CO.	7,054	0	9,489	0	12,832	0
230470	SPRINT / CAROLINA TEL. & TEL. CO.	1,826,428	0	2,669,689	0	3,447,023	0
230471	SPRINT / CENTRAL TEL. CO.-NC	324,027	0	485,793	0	623,037	0
230473	CITIZENS TEL. CO.-NC	28,833	0	37,808	0	53,961	0
230474	THE CONCORD TEL. CO.	135,457	0	213,733	0	338,910	0
230476	ALLTEL CAROLINA, INC.-NORTH	197,216	0	262,609	0	421,801	0
230478	ELLERBE TEL. CO.	9,681	0	12,649	0	17,905	0
230479	VERIZON SOUTH, INC.-NC	132,631	0	179,260	18	190,951	13
230483	LEXCOM TEL. CO.	20,342	0	29,655	0	53,480	0
230485	MEBTEL, INC.	11,879	0	17,592	0	24,949	0
230491	NORTH STATE TEL. CO.-NC	73,648	0	101,659	0	173,044	0
230494	PINEVILLE TEL. CO.	0	0	0	0	0	0
230495	RANDOLPH TEL. CO.	3,707	0	6,025	0	9,641	0
230496	RANDOLPH TEL. MEMB. CORP.	8,963	0	14,169	0	21,970	0
230497	PIEDMONT TEL. MEMB. CORP.	1,368	0	1,947	0	4,206	0
230498	SALUDA MOUNTAIN TEL. CO.	1,169	0	1,280	0	1,986	0
230500	SERVICE TEL. CO.	2,792	0	4,871	0	7,826	0
230501	SKYLINE TEL. MEMB. CORP.	84,476	0	110,663	0	162,377	0
230502	STAR TEL. MEMB. CORP.	51,206	0	72,961	0	121,913	0
230503	SURRY TEL. MEMB. CORP.	16,613	0	22,473	0	35,831	0
230505	TRI-COUNTY TEL. MEMB. CORP.-NC	2,695	0	5,299	0	6,274	0
230509	VERIZON SOUTH, INC.-NC (CONTEL)	300,621	6	398,111	79	483,862	130
230510	WILKES TEL. MEMB. CORP.	17,948	0	27,100	0	37,754	0
230511	YADKIN VALLEY TEL. MEMB. CORP.	17,738	0	26,124	0	39,561	0
235193	BELLSOUTH TELECOMMUNICATIONS - NC	2,295,222	0	3,358,796	0	4,398,713	0
TOTAL	**NORTH DAKOTA**	**969,088**	**16,710**	**1,239,732**	**131,932**	**1,742,947**	**210,602**
381131	CITIZENS TELECOMUNICATIONS OF ND	4,270	0	62,324	0	89,117	54
381447	NORTH DAKOTA TELEPHONE COMPANY	45,431	1,103	72,844	23,027	121,512	37,735
381509	WOLVERTON TEL. CO.	0	0	504	0	973	0
381601	ABSARAKA COOP TELEPHONE CO.	0	0	0	0	0	0
381604	BEK COMMUNICATIONS 1, INC.	7,136	0	0	0	0	0
381604	BEK COMMUNICATIONS COOPERATIVE	4,919	0	18,225	0	30,901	0
381607	CONSOLIDATED TELEPHONE COOPERATIVE	20,099	0	19,974	90	32,769	255
381607	CTC COMMUNICATIONS, INC.	1,124	0	0	0	0	0
381610	DAKOTA CENTRAL TELECOMM 1 INC.	6,752	0	6,217	0	9,568	0
381610	DAKOTA CENTRAL TELECOMMUNICATIONS COOPERATI	4,363	0	4,942	0	8,457	0
381611	DICKEY RURAL ACCESS, INC.	0	0	0	0	938	0
381611	DICKEY RURAL COMMUNICATIONS	24,030	0	18,741	0	24,493	0
381611	DICKEY RURAL TEL COOP.	5,840	0	5,878	0	8,789	0
381614	POLAR TELECOMMUNICATIONS, INC.	1,791	0	3,438	0	4,593	0
381615	GRIGGS COUNTY TELEPHONE COMPANY	5,324	0	6,572	0	9,865	0
381616	INTER-COMMUNITY TELEPHONE COMPANY	2,282	0	2,874	0	6,824	0
381616	INTER-COMMUNITY TELEPHONE COMPANY II	2,053	0	2,718	0	1,016	0
381617	MIDSTATE TELEPHONE COMPANY	3,659	0	4,528	0	6,398	0
381622	MOORE & LIBERTY TELEPHONE COMPANY	2,550	0	3,142	0	4,799	0
381623	NOONAN FARMERS TELEPHONE COMPANY	612	0	552	0	798	0
381625	NORTHWEST COMMUNICATIONS COOPERATIVE	9,156	0	9,125	0	15,559	0
381630	POLAR COMMUNICATIONS MUTUAL AID CORP	9,002	0	11,484	0	21,519	0
381631	RED RIVER RURAL TEL. ASSN.	2,143	0	2,300	0	3,757	0
381631	RED RIVER TELECOM, INC.	6,892	0	6,097	0	9,049	0
381632	RESERVATION TELEPHONE COOPERATIVE	40,559	6,289	60,932	45,169	84,823	59,244
381636	TURTLE MOUNTAIN COMMUNICATIONS, INC.	56,868	9,318	86,983	48,975	135,570	54,347
381636	UNITED TELEPHONE MUTUAL AID CORP.	9,312	0	10,911	0	12,178	0
381637	WEST RIVER TELECOMMUNICATIONS COOPERATIVE	39,397	0	73,199	14,614	146,307	58,692
381638	MIDSTATE COMMUNICATIONS INC.	3,188	0	3,725	0	5,943	0
382247	NEMONT TELEPHONE COOPERATIVE - ND	152	0	245	0	313	0
383303	SRT COMMUNICATIONS, INC.	70,405	0	98,275	57	175,481	275
385144	QWEST - NORTH DAKOTA	579,779	0	642,983	0	770,254	0
389003	POLAR TELCOM, INC.	0	0	0	0	384	0
TOTAL	**NORTHERN MARIANA ISLANDS**	**29,576**	**0**	**28,055**	**0**	**36,249**	**0**
653700	MICRONESIAN TELECOMMUNICATIONS CORP.	29,576	0	$28,055	0	$36,249	0
TOTAL	**OHIO**	**12,843,154**	**0**	**19,616,008**	**0**	**25,147,599**	**0**
300585	ARCADIA TEL. CO.	173	0	193	0	222	0
300586	THE ARTHUR MUTUAL TEL. CO.	652	0	585	0	788	0
300588	AYERSVILLE TEL. CO.	132	0	147	0	248	0
300590	BENTON RIDGE TEL. CO.	158	0	207	0	237	0

Table 2.8
Lifeline Assistance Dollar Payments by Study Area

ID Code	Study Area Name	Non-Tribal 2000	Tribal 2000	Non-Tribal 2001	Tribal 2001	Non-Tribal 2002	Tribal 2002
	OHIO Continued						
300594	THE CHAMPAIGN TEL. CO.	18,655	0	22,430	0	29,336	0
300597	CHILLICOTHE TEL. CO.	115,155	0	119,226	0	194,308	0
300598	MCCLURE TEL. CO.	711	0	515	0	759	0
300604	COLUMBUS GROVE TEL. CO.	479	0	597	0	1,011	0
300606	CONNEAUT TEL. CO.	7056	0	9,628	0	15,030	0
300607	CONTINENTAL TEL. CO. OF OHIO	1,401	0	1,769	0	3,047	0
300609	DOYLESTOWN TEL. CO.	3,098	0	2,735	0	3,275	0
300612	THE FARMERS MUTUAL TEL. CO.-OKOLONA, OH	0	0	0	0	0	0
300613	LITTLE MIAMI COMM. CORP.	1,938	0	1,934	0	3,545	0
300614	FORT JENNINGS TEL. CO.	60	0	60	0	90	0
300615	VERIZON NORTH, INC.-OH	625,913	0	1,714,007	0	4,632,502	0
300630	CENTURY TEL. CO. OF OHIO	42,245	0	53,958	0	78,971	0
300634	MINFORD TEL. CO., INC.	9,912	0	10,438	0	16,369	0
300639	THE NEW KNOXVILLE TEL. CO.	0	0	0	0	0	0
300644	THE NOVA TEL. CO.	898	0	903	0	1,144	0
300645	OAKWOOD TEL. CO.	893	0	929	0	1,843	0
300649	ORWELL TEL. CO.	2,883	0	4,170	0	6,424	0
300650	THE OTTOVILLE MUTUAL TEL. CO.	144	0	159	0	180	0
300656	SHERWOOD MUTUAL TEL. ASSOC.	0	0	0	0	0	0
300658	SYCAMORE TEL. CO.	60	0	126	0	195	0
300659	TELEPHONE SERVICE CO.	60	0	60	0	764	0
300661	SPRINT / UNITED TEL. CO. OF OHIO	656,333	0	867,962	0	1,078,361	0
300662	VANLUE TEL. CO.	132	0	93	0	115	0
300664	WABASH MUTUAL TEL. CO.	60	0	60	0	166	0
300665	ALLTEL OHIO, INC.	118,130	0	144,660	0	206,538	0
300666	WESTERN RESERVE TEL. CO.	118,062	0	142,377	0	198,968	0
305062	CINCINNATI BELL-OHIO	2,621,864	0	3,570,664	0	4,046,492	0
305150	AMERITECH OHIO	8,495,897	0	12,945,416	0	14,626,671	0
TOTAL	**OKLAHOMA**	**507,651**	**292,255**	**3,161,620**	**3,319,436**	**6,117,772**	**6,357,808**
431165	VALOR TELECOMMUNICATIONS OF OKLAHOMA, LLC	15,128	0	74,094	13,958	177,339	54,996
431704	LAVACA TELEPHONE CO.- OK	627	829	10,067	12,680	17,949	13,166
431788	KANOKLA TELEPHONE ASSN.INC. - OK	77	0	414	0	1,397	0
431965	ALLTEL OKLAHOMA, INC.	1,951	784	12,473	11,895	35,197	20,787
431966	ATLAS TELEPHONE CO.	354	0	5,526	7,638	9,152	9,929
431968	BEGGS TELEPHONE COMPANY	309	0	691	781	6,262	5,155
431969	BIXBY TELEPHONE CO.	1,879	301	5,496	8,054	11,295	15,662
431974	CANADIAN VALLEY TELEPHONE CO.	489	254	3,018	4,101	5,092	5,245
431976	CARNEGIE TELEPHONE CO.INC.	0	0	16,382	19,274	25,627	22,672
431977	CENTRAL OKLAHOMA TELEPHONE CO.	623	368	6,811	7,374	12,245	10,882
431979	CHEROKEE TELEPHONE CO.	1,220	627	12,531	20,452	35,116	36,032
431980	CHICKASAW TELEPHONE CO.	0	0	36,720	59,691	67,970	79,163
431981	CHOUTEAU TELEPHONE CO.	1,334	799	13,683	19,178	27,540	30,217
431982	CIMARRON TEL. CO.	944	0	16,846	34,954	34,312	53,807
431984	OKLAHOMA COMMUNICATION SYSTEMS INC.	1,935	493	11,602	12,295	28,778	26,078
431985	CROSS TELEPHONE CO.	2,986	2,045	57,168	64,223	113,881	109,423
431988	DOBSON TELEPHONE CO.	398	340	4,292	4,830	7,887	7,696
431994	GRAND TELEPHONE CO. INC.	2,804	662	7,130	9,474	20,677	20,316
431995	HINTON TELEPHONE CO.	0	0	7,690	13,675	16,122	19,013
432006	MCLOUD TELEPHONE CO.	977	1,593	13,665	28,779	24,496	45,140
432008	MEDICINE PARK TELEPHONE CO.	0	0	1,155	0	1,569	0
432010	MID-AMERICA TEL.,INC.	259	135	3,048	3,288	6,415	5,700
432011	OKLAHOMA ALLTEL, INC.	3,841	2,555	52,606	62,095	137,344	120,180
432013	OKLAHOMA TELEPHONE & TELEGRAPH INC.	1,296	882	9,628	9,160	22,161	15,633
432014	OKLAHOMA WESTERN TELEPHONE CO.	2,393	3,788	21,487	33,333	42,257	47,979
432016	EAGLENET, INC.	1,068	0	0	0	0	0
432016	PANHANDLE TELEPHONE COOPERATIVE INC.	775	0	2,647	0	12,000	0
432017	PINE TELEPHONE CO INC- OK	6,688	5,023	61,873	117,953	95,872	144,530
432018	PIONEER TEL. COOP. INC.	12,576	6,294	66,762	100,757	174,238	186,652
432020	POTTAWATOMIE TELEPHONE CO.	531	856	6,366	19,152	11,706	26,878
432022	SALINA-SPAVINAW TEL. CO.,INC.	1,434	558	14,483	17,174	39,570	35,663
432023	SHIDLER TEL. CO.	1,446	0	4,759	7,173	7,969	9,555
432025	SOUTHWEST OKLAHOMA TEL. CO.	0	0	18	0	90	0
432029	TERRAL TEL. CO.	255	472	1,835	3,926	3,967	6,118
432030	TOTAH TELEPHONE CO. INC.	0	0	383	375	1,700	1,844
432032	VALLIANT TELEPHONE COMPANY	2,853	1,872	15,400	18,081	22,694	22,325
432034	WYANDOTTE TELEPHONE COMPANY	81	0	354	234	1,300	1,301
435215	SOUTHWESTERN BELL-OKLAHOMA	438,120	260,725	2,582,517	2,573,429	4,829,173	5,108,534
439002	SAGE TELECOM, INC. - OK	0	0	0	0	6,511	20,379
439003	COX OKLAHOMA TELCOM, LLC DBA COX BUSINESS	0	0	0	0	22,902	19,158
TOTAL	**OREGON**	**2,707,054**	**97**	**3,084,695**	**4,114**	**3,977,135**	**14,530**
532226	MIDVALE TEL. EXCH. INC. - OR	301	0	266	0	306	0
532359	BEAVER CREEK COOPERATIVE TEL. CO.	1,197	0	1,453	0	2,319	0
532361	CENTURYTEL OF OREGON, INC.	94,772	13	107,600	385	162,275	423
532362	CANBY TELEPHONE ASSOCIATION	7,343	0	8,407	0	14,106	0
532363	CLEAR CREEK MUTUAL TELEPHONE CO.	294	0	126	0	877	0
532364	COLTON TELEPHONE COMPANY	51	0	527	0	1,642	0
532369	EAGLE TELEPHONE SYSTEM INC.	427	0	505	0	522	0

Table 2.8
Lifeline Assistance Dollar Payments by Study Area

ID Code	Study Area Name	Non-Tribal 2000	Tribal 2000	Non-Tribal 2001	Tribal 2001	Non-Tribal 2002	Tribal 2002
	OREGON Continued						
532371	CASCADE UTILITIES INC.	10,592	0	11,578	0	16,049	0
532373	GERVAIS TELEPHONE COMPANY	360	0	602	0	665	0
532375	ROOME TELECOMMUNICATIONS INC.	203	0	79	0	204	0
532376	HELIX TELEPHONE COMPANY	168	0	148	0	81	0
532377	HOME TELEPHONE COMPANY	1857	0	1,672	0	2,056	0
532378	TRANS-CASCADES TELEPHONE COMPANY	336	0	366	0	495	0
532383	MOLALLA TELEPHONE COMPANY	6,099	0	5,928	0	9,357	0
532384	MONITOR COOPERATIVE TELEPHONE CO	672	0	490	0	608	0
532385	MONROE TELEPHONE COMPANY	462	0	757	0	1,012	0
532386	MT. ANGEL TELEPHONE COMPANY	2,912	0	3,276	0	6,113	0
532387	NEHALEM TELEPHONE AND TELEGRAPH	2,499	0	2,514	0	3,595	0
532388	NORTH STATE TELEPHONE COMPANY - OR	434	0	650	0	858	0
532389	OREGON TELEPHONE CORPORATION	1,347	0	1,267	0	1,646	0
532390	OREGON-IDAHO UTILITIES, INC.	87	0	90	0	368	0
532391	PEOPLES TELEPHONE CO. - OR	869	0	1,324	0	2,481	0
532392	PINE TELEPHONE SYSTEM INC. - OR	973	0	773	0	1,022	0
532393	PIONEER TELEPHONE COOPERATIVE	17,590	0	18,303	0	28,764	0
532396	ST. PAUL COOP. TEL. ASSN.	21	0	57	0	0	0
532397	SCIO MUTUAL TEL. ASSOCIATION	1,637	0	1,702	0	1,840	0
532399	STAYTON COOP. TEL CO	10,515	0	11,759	0	18,773	0
532400	SPRINT / UNITED TELEPHONE CO OF THE NW - OR	95,730	0	107,402	68	139,514	0
532404	ASOTIN TELEPHONE COMPANY - OREGON	46	0	0	0	0	0
532416	VERIZON NORTHWEST INC. - OREGON	418,933	0	508,120	698	667,961	2,092
532456	MALHEUR HOME TELEPHONE COMPANY	18,879	0	23,079	0	33,721	0
533401	CITIZENS TELECOMMUNICATIONS COMPANY OF OREGC	40,897	34	44,766	522	56,731	405
535163	QWEST CORP - OREGON	1,968,551	50	2,219,109	2,441	2,801,174	11,610
TOTAL	**PENNSYLVANIA**	**3,978,661**	**0**	**5,750,970**	**0**	**9,362,870**	**0**
170145	THE BENTLEYVILLE TEL. CO.	4,545	0	5,273	0	8,369	0
170149	FRONTIER COMM. OF BREEZEWOOD, INC.	391	0	563	0	959	0
170151	BUFFALO VALLEY TEL. CO.	1,854	0	4,375	0	9,352	0
170152	FRONTIER COMM. OF CANTON, INC.	1,342	0	1,499	0	2,851	0
170156	CITIZENS TEL. CO. OF KECKSBURG	1,224	0	1,366	0	2,574	0
170161	C-TEC CORP.	40,890	0	54,978	0	97,921	0
170162	THE CONESTOGA TEL. AND TEL. CO.	2,784	0	6,006	0	13,431	0
170165	DENVER AND EPHRATA TEL. & TEL. CO.	10,480	0	14,924	0	27,659	0
170168	FRONTIER COMM. OF PA, INC.	2,701	0	3,718	0	6,164	0
170169	VERIZON NORTH INC.-PA	167,019	0	248,268	0	401,210	0
170170	VERIZON NORTH INC.-PA (CONTEL)	9,665	0	15,718	0	26,663	0
170171	HICKORY TEL. CO.	395	0	534	0	924	0
170176	ALLTEL PENNSYLVANIA,INC.	86,411	0	169,799	0	280,837	0
170177	LACKAWAXEN TEL. CO.	860	0	988	0	1,248	0
170178	FRONTIER COMM.-LAKEWOOD, INC.	138	0	154	0	638	0
170179	LAUREL HIGHLAND TEL. CO.	5,912	0	5,965	0	7,817	0
170183	MAHANOY & MAHANTONGO TEL. CO.	623	0	1,693	0	3,367	0
170185	MARIANNA-SCENERY HILL TEL. CO.	1,440	0	1,575	0	2,822	0
170189	ARMSTRONG TEL. CO.-PA	1,118	0	973	0	1,508	0
170191	THE NORTH EASTERN PA. TEL. CO.	430	0	1,838	0	5,154	0
170192	NORTH PENN TEL. CO.	3,477	0	3,831	0	5,468	0
170193	NORTH PITTSBURGH TEL. CO.	6,256	0	11,355	0	25,253	0
170194	FRONTIER COMM.-OSWAYO RIVER, INC.	1,576	0	1,721	0	2,232	0
170195	ARMSTRONG TEL. CO. NORTH	1,037	0	1,497	0	2,021	0
170196	PALMERTON TEL. CO.	1,987	0	6,447	0	9,678	0
170197	PENNSYLVANIA TEL. CO.	360	0	873	0	1,134	0
170200	PYMATUNING IND. TEL. CO.	3,824	0	7,880	0	15,943	0
170201	VERIZON (QUAKER STATE)	7,038	0	12,631	0	20,229	0
170204	SOUTH CANAAN TEL. CO.	1,766	0	2,327	0	3,959	0
170206	SUGAR VALLEY TEL. CO.	584	0	828	0	1,590	0
170209	SPRINT / UNITED TEL. CO. OF PA	63,631	0	93,174	0	111,241	0
170210	VENUS TEL. CORP.	747	0	1,202	0	1,811	0
170215	YUKON-WALTZ TEL. CO.	851	0	782	0	968	0
175000	VERIZON - PENNSYLVANIA	3,545,305	0	5,057,357	0	8,231,048	0
179001	MCImetro ACCESS TRANSMISSION SERVICES	0	0	8,858	0	28,827	0
TOTAL	**PUERTO RICO**	**1,116,360**	**0**	**1,134,103**	**0**	**6,462,595**	**0**
633200	PUERTO RICO TEL. CO. - CENTRAL	176,377	0	167,051	0	777,939	0
633201	PUERTO RICO TEL. CO.	939,983	0	967,052	0	5,684,588	0
639001	CENTENNIAL PR OPERATIONS CORP.	0	0	0	0	68	0
TOTAL	**RHODE ISLAND**	**4,155,000**	**0**	**4,493,365**	**0**	**4,925,721**	**0**
585114	VERIZON - NEW ENGLAND - RI	4,155,000	0	4,493,365	0	4,925,721	0
TOTAL	**SOUTH CAROLINA**	**1,744,499**	**99**	**1,941,960**	**517**	**2,382,464**	**575**
240479	VERIZON SOUTH INC.-SC	27,909	0	39,583	0	64,440	0
240506	SPRINT / UNITED TEL. CO. OF THE CAROLINAS	32,571	0	35,281	0	47,183	0
240515	CHESNEE TEL. CO.	6,831	0	12,556	0	25,969	0
240516	CHESTER TEL. CO.-SC	6,591	0	6,621	0	12,227	0
240517	ALLTEL SOUTH CAROLINA, INC.	19,386	0	27,412	0	59,001	0
240520	FARMERS TEL. COOP., INC-SC	21,253	0	24,103	0	42,333	0

Table 2.8
Lifeline Assistance Dollar Payments by Study Area

ID Code	Study Area Name	Non-Tribal 2000	Tribal 2000	Non-Tribal 2001	Tribal 2001	Non-Tribal 2002	Tribal 2002
	SOUTH CAROLINA Continued						
240521	FORT MILL TEL. CO.	7,379	0	8,058	0	13,796	0
240524	HEATH SPRINGS TEL. CO.	633	0	1,302	0	2,722	0
240526	VERIZON SOUTH INC.-SC (CONTEL)	2,581	0	3,016	0	5,664	0
240527	HOME TEL. CO., INC.-SC	14,152	0	14,613	0	25,081	0
240528	HORRY TEL. COOP. INC.	30378	0	34,181	0	55,400	0
240531	LANCASTER TEL. CO.	23,377	0	24,502	0	55,847	0
240532	LOCKHART TEL. CO., INC.	252	0	186	0	217	0
240533	MCCLELLANVILLE TEL. CO., INC.	667	0	528	0	884	0
240535	NORWAY TEL. CO., INC.	807	0	1,073	0	1,818	0
240538	PIEDMONT RURAL TEL. COOP.	105	0	91	0	2,900	0
240539	POND BRANCH TEL. CO., INC.	4,209	0	6,547	0	16,891	0
240541	RIDGEWAY TEL. CO., INC.	464	0	490	0	648	0
240542	ROCK HILL TEL. CO.	28,508	99	33,728	517	60,895	575
240544	ST. STEPHEN TEL. CO.	748	0	1,292	0	2,701	0
240546	SANDHILL TEL. COOP., INC.	13,521	0	16,088	0	28,171	0
240550	WEST CAROLINA RURAL TEL. COOP.	3,901	0	4,539	0	7,421	0
240551	WILLISTON TEL. CO.	2,285	0	3,401	0	6,079	0
245194	BELLSOUTH TELECOM - SC	1,495,991	0	1,642,769	0	1,844,176	0
TOTAL	**SOUTH DAKOTA**	**805,205**	**49,980**	**1,095,609**	**542,202**	**1,589,183**	**1,865,529**
391640	ARMOUR INDEPENDENT TELEPHONE CO.	1,533	0	1,544	0	2,285	0
391640	BRIDGEWATER-CANISTOTA INDEPENDENT TEL. CO.	1,932	0	1,966	0	2,966	0
391642	BALTIC TELECOM COOPERATIVE	1,168	0	1,186	0	1,774	0
391642	EAST PLAINS TELECOM, INC.	2,017	0	1,845	0	2,307	0
391647	CHEYENNE RIVER SIOUX TRIBAL TEL AUTH	23,966	25,970	93,806	115,041	80,955	174,380
391649	BERESFORD MUNICIPAL TEL. CO.	1,158	0	1,098	0	2,158	0
391650	CITY OF BROOKINGS MUNICIPAL TEL. DEPT.	15,701	0	23,173	0	36,474	0
391652	DAKOTA TELECOMMUNICATIONS GROUP, INC.	10,123	0	9,289	0	11,501	0
391653	CITY OF FAITH MUNICIPAL TEL CO	515	0	672	0	876	0
391654	INTERSTATE TELECOMMUNICATIONS COOP., INC.	18,927	0	19,859	294	26,702	204
391657	SPLITROCK PROPERTIES	3,974	0	3,635	0	4,295	0
391657	SPLITROCK TELECOM COOPERATIVE INC.	3,197	0	3,096	0	4,476	0
391659	GOLDEN WEST TELECOMM. COOP, INC.	37,579	5,774	81,953	78,731	153,840	120,482
391660	MT. RUSHMORE TEL. CO.	10,947	2,026	22,871	26,458	35,340	28,535
391661	HANSON COMMUNICATIONS dba McCOOK TELECOM	2,061	0	182	0	N/A	N/A
391661	HANSON COUNTY TELEPHONE COMPANY	1,367	0	135	0	N/A	N/A
391664	ACCENT COMMUNICATIONS, INC.	3,346	0	282	0	N/A	N/A
391664	JAMES VALLEY COOPERATIVE TEL CO	1,821	0	5,026	0	5,514	0
391666	JEFFERSON TELEPHONE COMPANY - SD	444	0	444	0	606	0
391667	KADOKA TELEPHONE COMPANY	2,528	0	2,606	0	3,904	0
391668	KENNEBEC TELEPHONE COMPANY	1,780	53	1,984	766	3,129	806
391669	MCCOOK COOPERATIVE TELEPHONE CO.	1,363	0	5,138	0	7,610	0
391670	HEARTLAND COMMUNICATIONS	183	0	0	0	0	0
391670	MIDSTATE TELEPHONE COMPANY	7,845	197	12,109	8,941	22,647	18,452
391671	MOBRIDGE TELCOMM. CO.	0	0	0	0	0	0
391674	RC COMMUNICATIONS, INC.	5,038	52	5,313	364	7,706	1,040
391674	ROBERTS COUNTY TEL. COOP. ASSN.	813	0	1,073	0	1,431	0
391676	SANCOM, INC.	7,782	0	7,731	0	N/A	N/A
391676	SANTEL COMMUNICATIONS COOPERATIVE, INC.	7,187	0	7,568	0	20,229	0
391677	SIOUX VALLEY TELEPHONE COMPANY	0	0	4,362	0	6,360	0
391679	STOCKHOLM-STRANDBURG TEL. CO.	2,579	0	284	0	1,182	0
391680	SULLY BUTTES TELEPHONE COOP. INC.	25,129	0	34,061	3,511	51,506	10,983
391682	TRI-COUNTY TELCOM, INC.	1,226	0	1,315	0	1,441	0
391684	UNION TELEPHONE COMPANY	1,404	0	1,667	0	2,884	0
391685	VALLEY TELECOMM. COOP. ASSN.,INC.	7,536	0	8,066	0	11,497	0
391686	VIVIAN TELEPHONE COMPANY dba GOLDEN WEST	45,860	15,908	113,395	190,120	190,528	238,425
391688	WESTERN TELEPHONE COMPANY	1,329	0	1,265	0	1,816	0
391689	STATELINE TELECOM	7,677	0	0	0	0	0
391689	WEST RIVER COOPERATIVE TEL. CO.	1,789	0	9,277	0	12,588	0
395145	QWEST CORP - SD	534,381	0	581,584	126	603,523	172
399001	WESTERN WIRELESS CORP (WWW - PINE RIDGE)	0	0	24,749	117,850	267,133	1,272,050
TOTAL	**TENNESSEE**	**3,343,955**	**0**	**4,126,996**	**1**	**5,151,868**	**0**
290280	ARDMORE TEL. CO., INC.	15,008	0	16,574	0	15,902	0
290552	CENTURY TEL. OF ADAMSVILLE, INC.	13,269	0	19,780	0	27,338	0
290553	BEN LOMAND RURAL TEL. COOP., INC.	26,780	0	35,002	0	56,870	0
290554	BLEDSOE TEL. COOP.	10,886	0	17,929	1	35,148	0
290557	CENTURY TEL. OF CLAIBORNE, INC.	30,028	0	41,856	0	57,598	0
290559	CONCORD TEL. EXCHANGE, INC.	1,151	0	1,578	0	2,167	0
290561	CROCKETT TEL., INC.	574	0	764	0	1,635	0
290562	DEKALB TEL. COOP, INC.	5,991	0	8,600	0	14,655	0
290565	HIGHLAND TEL. COOP., INC.-TN	84,089	0	91,541	0	127,930	0
290566	HUMPHREY'S COUNTY TEL. CO.	200	0	604	0	734	0
290567	SPRINT/UNITED TEL - SOUTHEAST, INC.	401,878	0	383,338	0	428,987	0
290570	LORETTO TEL. CO., INC.	4,817	0	7,332	0	13,110	0
290571	MILLINGTON TEL. CO., INC.	3,766	0	5,692	0	16,366	0
290573	NORTH CENTRAL TEL. COOP., INC.	24,709	0	41,101	0	70,780	0
290574	CENTURY TEL. OF OOLTEWAH-COLLEGEDALE,INC.	2,474	0	3,159	0	4,632	0
290575	TENNESSEE TEL. CO.	57,020	0	74,397	0	117,041	0

Table 2.8
Lifeline Assistance Dollar Payments by Study Area

ID Code	Study Area Name	Non-Tribal 2000	Tribal 2000	Non-Tribal 2001	Tribal 2001	Non-Tribal 2002	Tribal 2002
	TENNESSEE Continued						
290576	PEOPLES TEL. CO., INC.	133	0	529	0	1,546	0
290578	TELLICO TEL. CO., INC.	25,765	0	29,688	0	40,554	0
290579	TWIN LAKES TEL. COOP. CORP.	20,163	0	34,441	0	59,227	0
290580	CITIZENS TELECOM OF THE VOLUNTEER STATE, LLC	21,543	0	28,775	0	36,111	0
290583	WEST TENNESSEE TEL. CO., INC.	876	0	1,828	0	2,399	0
290584	YORKVILLE TEL. COOP., INC.	536	0	641	0	1,368	0
294336	CITIZENS UTILITIES DBA CITIZENS OF TENN	97469	0	118,113	0	151,238	0
295185	BELLSOUTH TELECOMM - TN	2,488,118	0	3,138,208	0	3,827,844	0
299001	BEN LOMAND COMMUNICATIONS, INC.	6,712	0	25,526	0	40,688	0
TOTAL	**TEXAS**	**22,365,265**	**38**	**29,926,720**	**38,912**	**43,961,432**	**180,768**
440425	CAMERON TELEPHONE COMPANY - TEXAS	168	0	1,165	1	2,614	0
441163	VALOR TELECOMMUNICATIONS OF TEXAS, LP	52,299	0	306,684	0	570,477	0
442038	BLOSSOM TELEPHONE COMPANY	1,177	0	2,682	0	7,438	0
442039	BIG BEND TELEPHONE COMPANY INC.	29,716	0	27,696	0	37,499	0
442040	BRAZORIA TEL. CO.	2,807	0	11,193	0	24,940	0
442041	BRAZOS TELEPHONE COOPERATIVE INC.	11,116	0	25,298	0	45,936	0
442043	NORTH TEXAS TELEPHONE COMPANY	336	0	1,974	0	4,745	0
442046	CAP ROCK TELEPHONE COOPERATIVE, INC.	7,126	0	15,493	0	33,157	0
442052	CENTRAL TEXAS TELEPHONE CO-OP. INC.	3,654	0	11,978	0	22,744	0
442057	COLEMAN COUNTY TELEPHONE CO-OP. INC.	0	0	1,648	0	7,412	0
442059	COLORADO VALLEY TELEPHONE CO-OP. INC.	3,290	0	6,828	0	14,171	0
442060	COMANCHE COUNTY TEL COMPANY INC.	1,695	0	13,899	0	27,251	0
442061	COMMUNITY TELEPHONE COMPANY, INC.	0	0	1,218	0	3,964	0
442065	CUMBY TELEPHONE COOPERATIVE INC.	154	0	934	0	3,676	0
442066	DELL TELEPHONE CO-OP. INC. - TX	252	0	896	0	3,027	0
442068	EASTEX TELEPHONE COOPERATIVE INC.	17,242	0	60,164	293	153,225	437
442069	ELECTRA TELEPHONE COMPANY, INC.	0	0	4,866	0	17,604	0
442070	ETEX TELEPHONE COOPERATIVE INC.	5,461	0	21,113	0	64,648	0
442071	FIVE AREA TELEPHONE CO-OP. INC.	878	0	4,042	0	8,987	0
442071	WEST PLAINS TELECOMMUNICATIONS INC.	10,473	0	29,590	0	68,963	0
442072	FORT BEND TELEPHONE COMPANY	4,312	0	11,956	0	39,330	0
442073	BORDER TO BORDER COMMUNICATIONS	0	0	0	0	114	0
442076	GANADO TELEPHONE COMPANY INC.	1,834	0	8,951	0	18,346	0
442080	VERIZON SOUTHWEST INC. - TEXAS	415,108	0	2,024,035	0	3,507,547	0
442083	GUADALUPE VALLEY TEL CO-OP. INC.	1,366	0	6,633	0	29,267	0
442084	SPRINT / UNITED TELEPHONE CO. OF TEXAS INC.	119,844	0	318,259	0	742,599	0
442086	HILL COUNTRY TELEPHONE CO-OP. INC.	423	0	8,889	0	32,159	0
442090	ALENCO COMMUNICATIONS, INC.	378	0	2,391	0	6,955	0
442093	INDUSTRY TELEPHONE COMPANY	252	0	1,597	182	3,264	0
442097	KERRVILLE TELEPHONE COMPANY	22,804	0	32,759	0	74,213	0
442101	CENTURY TELEPHONE OF LAKE DALLAS, INC.	197	0	524	0	1,011	0
442103	LA WARD TELEPHONE EXCHANGE INC.	189	0	882	0	2,459	0
442107	LIVINGSTON TELEPHONE COMPANY	6,597	0	17,298	0	34,378	0
442109	TXU COMMUNICATIONS TELEPHONE CO	162,100	0	162,419	0	248,935	0
442112	MID-PLAINS RURAL TEL. CO-OP. INC.	590	0	4,797	0	12,417	0
442114	SPRINT / CENTRAL TELEPHONE COMPANY OF TEXAS	57,349	0	209,427	0	569,992	0
442116	MUENSTER TELEPHONE CORP. OF TEXAS	0	0	0	0	6,163	0
442117	CENTURY TELEPHONE OF PORT ARANSAS, INC.	60	0	313	0	590	0
442131	POKA-LAMBRO TELEPHONE COOPERATIVE, INC.	994	0	3,968	0	11,019	0
442134	RIVIERA TELEPHONE COMPANY INC.	2,625	0	6,056	0	13,564	0
442135	SOUTHWEST TEXAS TELEPHONE COMPANY	1,274	0	8,938	0	28,038	0
442140	CENTURY TELEPHONE OF SAN MARCOS, INC.	7,416	0	19,569	0	36,675	0
442141	SANTA ROSA TEL. COOP.,INC.	586	0	2,050	240	7,940	889
442143	SOUTH PLAINS TEL. COOP.,INC.	0	0	5,108	0	27,735	0
442147	SUGAR LAND TEL. CO.	2,487	0	7,307	0	18,839	0
442150	TATUM TEL. CO.	0	0	1,170	0	6,146	0
442151	TAYLOR TEL. CO-OP.,INC.	1,902	0	9,114	0	21,074	0
442153	TEXAS-ALLTEL, INC.	10,477	0	20,527	0	42,998	0
442154	VERIZON SOUTHWEST INC. - TEXAS (CONTEL)	84,737	0	170,207	0	318,040	0
442159	VALLEY TELEPHONE CO-OP. INC. - TX	15,351	0	35,332	0	67,666	0
442166	WEST TEXAS RURAL TEL. CO-OP. INC.	541	0	1,897	0	4,693	0
442168	WES-TEX TELEPHONE CO-OP.	252	0	1,670	0	5,026	0
442170	XIT RURAL TELEPHONE CO-OP. INC.	140	0	467	0	1,452	0
442262	E.N.M.R. TEL. COOP.,INC.-TX	302	0	735	0	2,854	0
445216	SOUTHWESTERN BELL-TEXAS	21,294,934	38	26,188,425	38,196	36,572,586	176,730
449001	WT SERVICES, INC.	0	0	1,915	0	4,404	0
449002	XIT TELECOMMUNICATION AND TECHNOLOGY, INC.	0	0	1,906	0	6,496	0
449003	WESTERN WIRELESS CORP d/b/a WWC TEXAS RSA LTD	0	0	20,146	0	99,693	0
449004	CUMBY TELEPHONE COOPERATIVE INC.	0	0	327	0	2,371	0
449006	SANTA ROSA TEL. COOP.,INC. (CETC)	0	0	6,698	0	30,018	0
449007	MCImetro ACCESS TRANSMISSION SVC, LLC. - TX	0	0	52,697	0	99,790	0
449010	SAGE TELECOM OF TEXAS, LP	0	0	0	0	80,098	2,712
TOTAL	**UTAH**	**1,724,524**	**62**	**1,907,707**	**2,685**	**2,103,133**	**6,692**
502277	CENTRAL UTAH TEL. INC.	903	0	5,516	0	9,355	0
502278	CRBON/EMERY TELCOM	0	0	32,063	0	48,472	0
502278	EMERY TELEPHONE	5,465	0	7,669	0	11,336	0
502278	HANKSVILLE TELECOM	0	0	189	0	315	0

Table 2.8
Lifeline Assistance Dollar Payments by Study Area

ID Code	Study Area Name	Non-Tribal 2000	Tribal 2000	Non-Tribal 2001	Tribal 2001	Non-Tribal 2002	Tribal 2002
	UTAH Continued						
502279	GUNNISON TEL. CO.	0	0	0	0	0	0
502282	MANTI TELEPHONE COMPANY	6,818	0	11,039	0	19,740	0
502283	SKYLINE TELECOM	2,856	0	3,542	0	4,844	0
502284	BEEHIVE TELEPHONE CO., INC., UT	840	0	791	0	886	114
502286	SOUTH CENTRAL UTAH TEL. ASSN. INC.	0	0	24,755	0	35,108	0
502287	UBET TELECOM, INC.	0	0	32,059	0	45,561	111
502287	UINTAH BASIN TEL. ASSN. INC.	7322	0	6,091	0	6,520	0
502288	ALL WEST COMMUNICATIONS-UT	0	0	0	0	1,440	0
503032	BEAR LAKE COMMUNICATIONS	84	0	161	0	270	0
504429	CITIZENS TELECOMMUNICATIONS COMPANY OF UTAH	49,465	0	50,373	0	59,405	0
504449	NAVAJO COMMUNICATIONS CO INC-UT	494	62	2,871	2,636	7,424	6,411
505107	QWEST CORP - UTAH	1,650,277	0	1,730,588	49	1,852,457	56
TOTAL	**VERMONT**	**2,631,928**	**0**	**2,902,466**	**0**	**3,193,140**	**0**
140053	FRANKLIN TEL. CO.-VT	6,632	0	6,387	0	8,036	0
140058	LUDLOW TEL. CO.	16,860	0	17,472	0	24,399	0
140061	NORTHFIELD TEL. CO.	25,668	0	27,304	0	34,704	0
140062	PERKINSVILLE TEL. CO.	6,296	0	6,274	0	8,875	0
140064	SHOREHAM TEL. CO., INC.	32,655	0	34,469	0	49,501	0
140068	TOPSHAM TEL. CO., INC.	15,064	0	14,518	0	19,208	0
140069	WAITSFIELD/FAYSTON TEL. CO.	98,133	0	99,519	0	127,824	0
143331	NORTHLAND TELEPHONE CO OF VERMONT	50,561	0	52,218	0	74,679	0
145115	VERIZON - NEW ENGLAND - VT	2,237,152	0	2,506,178	0	2,663,676	0
147332	VERMONT TELEPHONE COMPANY, INC.	142,907	0	138,127	0	182,238	0
TOTAL	**VIRGIN ISLANDS**	**44,910**	**0**	**0**	**0**	**0**	**0**
643300	VIRGIN ISLANDS TELEPHONE CORPORATION	44,910	0	0	0	0	0
TOTAL	**VIRGINIA**	**1,906,937**	**0**	**1,994,367**	**0**	**2,044,008**	**0**
190217	AMELIA TEL. CORP.	7,305	0	6,740	0	8,368	0
190219	BUGGS ISLAND TEL. COOP.	5,547	0	5,466	0	7,195	0
190225	CITIZENS TEL. COOP.-VA	22,595	0	5,820	0	0	0
190226	CLIFTON FORGE WAYNESBORO TEL. CO.	39,152	0	40,906	0	54,749	0
190233	VERIZON - SOUTH INC. - VA (CONTEL)	208,126	0	238,666	0	86,087	0
190237	HIGHLAND TEL. COOP.-VA	906	0	882	0	1,066	0
190238	MOUNTAIN GROVE-WILLIAMSVILLE TEL. CO.	1,032	0	984	0	1,289	0
190239	NEW HOPE TEL. CO.-VA	252	0	177	0	323	0
190243	PEMBROKE TEL. COOP.	3,396	0	3,426	0	4,442	0
190244	PEOPLES MUTUAL TEL. CO.-VA	14,792	0	15,080	0	20,085	0
190248	SCOTT COUNTY TEL. COOP. INC.	14,357	0	14,122	0	17,029	0
190250	SHENANDOAH TEL. CO.	14,299	0	13,865	0	17,315	0
190253	VIRGINIA TEL. CO.	1,472	0	1,476	0	1,826	0
190254	SPRINT / CENTRAL TEL. CO. OF VA	480,427	0	479,855	0	504,034	0
190479	VERIZON - SOUTH INC. - VA	76,057	0	84,460	0	153,491	0
190567	SPRINT / UNITED INTER-MOUNTAIN TEL. CO.-VA	343,343	0	334,645	0	372,004	0
193029	NEW CASTLE TEL. CO.	3,172	0	3,309	0	4,617	0
195040	VERIZON - VIRGINIA	670,707	0	744,488	0	790,088	0
TOTAL	**WASHINGTON**	**5,933,142**	**14,823**	**7,535,027**	**361,408**	**9,246,416**	**47,779**
522400	SPRINT / UNITED TELEPHONE CO OF THE NW - WA	135,741	0	139,659	411	210,270	1,483
522404	ASOTIN TELEPHONE COMPANY - WA	4,190	0	3,687	0	4,952	0
522408	CENTURYTEL OF WA (TELEPHONE UTILITIES)	198,410	6	249,049	8,354	393,130	22,136
522410	CENTURYTEL OF COWICHE, INC.	3,230	0	4,187	17	6,356	0
522412	ELLENSBURG TELEPHONE COMPANY	39,979	0	46,576	0	72,286	0
522416	VERIZON NORTHWEST INC. - WASHINGTON	995,349	35	1,374,873	1,076	1,827,190	1,379
522418	PEND OREILLE TELEPHONE COMPANY	8,876	0	10,038	0	14,300	0
522419	HOOD CANAL TELEPHONE COMPANY	646	0	1,033	0	1,388	0
522423	INLAND TELEPHONE COMPANY - WA	3,600	0	4,046	0	6,154	0
522426	KALAMA TELEPHONE COMPANY	2,261	0	3,031	0	4,742	0
522427	LEWIS RIVER TELEPHONE COMPANY INC.	4,863	0	6,350	0	9,493	0
522430	MCDANIEL TELEPHONE COMPANY	8,287	0	8,963	0	14,732	0
522431	MASHELL TELECOM INC.	6,034	0	6,676	0	10,544	0
522437	PIONEER TELEPHONE COMPANY	1,743	0	1,653	0	2,492	0
522442	ST. JOHN TELEPHONE CO.	162	0	576	0	1,088	0
522446	TENINO TEL. CO.	4,620	0	5,803	0	8,824	0
522447	TOLEDO TELEPHONE COMPANY INC.	3,246	0	4,273	0	5,722	0
522449	VERIZON NORTHWEST INC. - WASHINGTON (CONTEL)	193,779	202	255,210	3,706	332,394	4,268
522451	WESTERN WAHKIAKUM COUNTY TEL COMPANY	1,784	0	2,113	0	2,787	0
522452	WHIDBEY TEL. CO.	9,290	0	10,888	0	16,403	0
522453	YELM TELEPHONE COMPANY	26,090	0	26,170	0	46,108	0
525161	QWEST CORP - WA	4,283,201	1,580	5,102,440	13,696	5,978,486	18,513
529001	US CELLULAR (YAKIMA MSA LP)	-2,239	13,000	267,733	334,148	276,575	0
TOTAL	**WEST VIRGINIA**	**390,479**	**0**	**419,360**	**0**	**461,142**	**0**
200256	ARMSTRONG TEL. CO.-WV	586	0	399	0	588	0
200259	HARDY TELECOMMUNICATIONS, INC.	175	0	277	0	360	0
200267	ARMSTRONG TEL. CO. - NORTHERN DIVISION	608	0	594	0	683	0
200271	CITIZENS MOUNTAIN STATE TEL. CO.	14,073	0	15,775	0	18,162	0
200277	WEST SIDE TEL. CO.-WV	480	0	564	0	695	0

Table 2.8
Lifeline Assistance Dollar Payments by Study Area

ID Code	Study Area Name	Non-Tribal 2000	Tribal 2000	Non-Tribal 2001	Tribal 2001	Non-Tribal 2002	Tribal 2002
	WEST VIRGINIA Continued						
204338	CITIZENS TELECOM OF WV - ST. MARY'S	36,546	0	42,620	0	46,758	0
204339	CITIZENS TELECOM OF WV - BLUEFIELD	47,933	0	54,426	0	59,270	0
205050	VERIZON - WEST VIRGINIA	290,078	0	304,705	0	334,626	0
TOTAL	**WISCONSIN**	**4,474,766**	**203**	**5,508,840**	**7,272**	**6,172,258**	**17,125**
330841	CENTURYTEL OF MW-WI / CENCOM	29,696	0	32,908	0	49,880	0
330842	AMERY TELCOM, INC.	7,678	0	9,168	0	15,163	0
330843	AMHERST TEL. CO.	2,171	0	2,504	0	4,623	0
330844	BADGER TELECOM, INC.	20,909	0	24,032	0	34,953	0
330846	BALDWIN TELCOM., INC.	2,791	0	3,601	0	6,352	0
330847	BELMONT TEL. CO.	245	0	198	0	640	0
330849	BLACK EARTH TEL. CO.	739	0	507	0	655	0
330850	BLOOMER TEL. CO.	2,277	0	3,331	0	5,757	0
330851	BONDUEL TEL. CO.	1,216	0	1,659	0	2,364	0
330855	BRUCE TEL. CO., INC.	477	0	1,018	0	2,217	0
330856	BURLINGTON BRIGHTON & WHEATLAND TEL.	398	0	857	0	1,861	0
330857	CENTURYTEL OF MW-WI / CASCO	453	0	607	0	1,008	0
330859	CENTRAL STATE TEL. CO.	8,854	0	10,058	0	16,685	112
330860	CHEQUAMEGON TEL. COOP., INC.	6,936	0	10,718	0	15,726	0
330861	CHIBARDUN TEL. COOP., INC.	1,336	0	3,563	0	7,533	0
330863	CITIZENS TEL. COOP., INC.-WI	1,551	0	1,683	0	2,733	0
330865	CLEAR LAKE TEL. CO., INC.-WI	351	0	492	0	678	0
330866	COCHRANE COOP. TEL. CO.	583	0	845	0	2,592	0
330868	COON VALLEY FARMERS TEL. CO., INC.	1,980	0	2,169	0	3,551	0
330870	RHINELANDER TEL CO (CRANDON)	3,672	0	6,940	556	6,757	1,523
330872	CUBA CITY TEL. EXCH. CO.	452	0	824	0	1,435	0
330875	DICKEYVILLE TEL. CO.	223	0	154	0	108	0
330877	CENTURY TEL. OF FAIRWATER-BRANDON-ALTO, INC.	655	0	728	0	1,000	0
330879	FARMERS IND. TEL. CO.-WI	799	0	1,124	0	2,190	0
330880	FARMERS TEL. CO.-WI	2,289	0	3,171	0	5,761	0
330881	MID-PLAINS TEL., INC.	4,018	0	4,732	0	7,172	0
330884	CENTURY TELEPHONE OF FORESTVILLE, INC.	2,399	0	2,457	0	3,282	0
330886	VERIZON NORTH INC.-WI	386,377	203	359,731	4,896	476,247	7,672
330889	HAGER TELECOM, INC.	332	0	560	0	958	0
330891	RHINELANDER TEL CO (HEADWATERS)	1,208	0	3,038	0	4,701	12
330892	HILLSBORO TEL. CO., INC.	4,732	0	5,378	0	9,016	0
330895	CENTURY TEL. OF WISCONSIN, INC.	56,649	0	58,945	0	86,481	0
330896	LAKEFIELD TEL. CO.	322	0	502	0	1,327	0
330898	CENTURY TEL. OF LARSEN-READFIELD, INC.	943	0	1,030	0	1,231	0
330899	LA VALLE TEL. COOP.	2,320	0	2,460	0	3,464	0
330900	LEMONWEIR VALLEY TEL. CO.	2,702	0	3,283	0	5,868	0
330902	LUCK TEL. CO.	1,903	0	2,898	0	4,279	0
330905	MANAWA TEL. CO.	2,206	0	2,964	0	7,595	0
330908	MARQUETTE-ADAMS TEL. COOP., INC.	1,913	0	2,730	0	7,745	0
330909	MIDWAY TEL. CO.	9,099	0	10,762	0	18,863	0
330910	MILLTOWN MUTUAL TEL. CO.	2,678	0	3,458	0	5,818	0
330912	FRONTIER COMM. OF MONDOVI, INC.	2,025	0	2,812	0	8,867	0
330913	CENTURY TEL. OF MONROE COUNTY, INC.	13,095	0	13,865	0	21,659	0
330914	EASTCOAST TELECOM, INC.	2,655	0	3,018	0	5,612	0
330915	MOSINEE TEL. CO.	1,254	0	2,241	0	4,470	0
330916	MOUNT HOREB TEL. CO.	2,912	0	3,008	0	4,720	0
330917	MOUNT VERNON TEL. CO.	2,563	0	3,202	0	4,942	0
330918	NELSON TEL. COOP.	5,739	0	5,536	0	9,068	0
330920	NIAGARA TEL. CO.	6,437	0	7,921	0	14,858	0
330922	CENTURYTEL OF MW-WI / NORTH-WEST	52,009	0	56,870	0	88,383	0
330924	CENTURYTEL OF THE MIDWEST - KENDALL	177,976	0	191,282	0	281,118	0
330925	BAYLAND TEL, INC.	1,055	0	933	0	1,397	0
330930	GRANTLAND TELECOM, INC.	2,872	0	2,636	0	3,944	0
330931	CENTURY TEL. OF SOUTHERN WISCONSIN, INC.	5,062	0	4,947	0	8,314	0
330934	CENTURYTEL OF MW-WI / PLATTEVILLE	3,891	0	4,069	0	6,152	17
330936	INDIANHEAD TEL. CO.	2,311	0	2,767	0	4,050	0
330937	PRICE COUNTY TEL. CO.	3,647	0	5,659	0	10,627	0
330938	NORTHEAST TEL. CO.	4,334	0	4,898	0	7,707	0
330940	RHINELANDER TEL. CO. (RHINELANDER)	7,957	0	15,912	0	23,396	0
330941	RHINELANDER TEL. CO. (RIB LAKE)	640	0	1,554	0	2,847	0
330942	RICHLAND-GRANT TEL. COOP., INC.	10,551	0	11,859	0	15,002	0
330943	RIVERSIDE TELECOM, INC.	2,234	0	2,431	0	3,424	0
330944	FRONTIER COMM.-ST. CROIX, INC.	1,887	0	2,767	0	3,393	0
330945	SCANDINAVIA TEL. CO.	3,490	0	3,802	0	6,223	0
330946	SHARON TEL. CO.	243	0	451	0	768	0
330949	SIREN TEL. CO., INC.	1,578	0	2,755	0	4,468	0
330950	CENTURY TEL. OF NORTHWEST WISCONSIN, INC.	26,250	0	27,813	0	36,586	0
330951	SOMERSET TEL. CO., INC.	435	0	307	0	886	0
330952	SOUTHEAST TEL. CO. OF WIS., INC.	1,657	0	2,019	0	3,094	0
330953	SPRING VALLEY TEL. CO., INC.	1,278	0	1,746	0	2,570	0
330954	STOCKBRIDGE & SHERWOOD TEL. CO.	1,984	0	1,991	0	3,619	0
330955	STATE LONG DISTANCE TEL. CO.	6,379	0	9,672	0	15,565	0
330956	CENTURY TEL. OF NORTHERN WISCONSIN, INC.	14,080	0	16,674	0	23,355	0
330958	TENNEY TEL. CO.	1,410	0	1,502	0	2,760	0

Table 2.8
Lifeline Assistance Dollar Payments by Study Area

ID Code	Study Area Name	Non-Tribal 2000	Tribal 2000	Non-Tribal 2001	Tribal 2001	Non-Tribal 2002	Tribal 2002
	WISCONSIN Continued						
330959	CENTURYTEL OF MW-WI / THORP	5,860	0	7,084	0	11,166	0
330960	TRI-COUNTY TEL. COOP., INC.-WI	3,765	0	5,034	0	11,726	0
330962	UNION TEL. CO.	1,563	0	2,603	0	4,474	0
330963	UTELCO, INC.	11,294	0	12,623	0	19,954	0
330964	FRONTIER COMM. OF WISCONSIN, INC.	17,840	0	35,870	1,820	52,867	7,789
330966	VERNON TEL. COOP.	3,464	0	3,970	0	6,654	0
330967	FRONTIER COMM. OF VIROQUA, INC.	5,634	0	9,738	0	14,813	0
330968	WAUNAKEE TEL. CO.	1,031	0	1,664	0	2,604	0
330970	CENTURYTEL OF MW-WI / WAYSIDE	4,948	0	5,359	0	8,218	0
330971	WEST WISCONSIN TELCOM COOP., INC.	1,143	0	1,821	0	2,833	0
330973	WITTENBERG TEL. CO.	2,477	0	2,298	0	3,677	0
330974	WOOD COUNTY TEL. CO.	23,950	0	26,008	0	39,647	0
331155	TELEPHONE USA OF WISCONSIN, LLC	0	0	60,113	0	0	0
331159	CENTURYTEL OF CENTRAL WISCONSIN	0	0	57,012	0	0	0
335220	AMERITECH WISCONSIN	3,437,400	0	4,260,890	0	4,503,447	0
339001	CTC TELECOM, INC	3,975	0	10,047	0	20,065	0
TOTAL	**WYOMING**	**118,962**	**1,305**	**158,656**	**26,543**	**205,272**	**65,123**
511595	SPRINT / UNITED TELEPHONE CO. OF THE WEST-WY	6,973	0	8,032	0	9,665	0
512251	RANGE TEL. COOPERATIVE INC.-WY	333	0	805	0	810	0
512251	RT COMMUNICATIONS, INC.	5,033	0	5,418	0	7,267	0
512290	ALL WEST COMMUNICATIONS-WY	0	0	0	0	84	0
512291	DUBOIS TELEPHONE EXCHANGE INC.	1,051	0	1,778	57	2,368	393
512295	SILVER STAR TEL. CO.- WY	7	0	519	0	768	0
512296	TCT WEST, INC.	4,606	0	4,417	0	5,362	0
512296	TRI-COUNTY TEL. ASSN. INC.-WY	420	0	623	0	761	0
512297	UNION TELEPHONE CO.	1,729	0	3,801	0	4,713	0
512299	CENTURYTEL OF WYOMING, INC.	540	0	626	0	904	0
515108	QWEST CORP - WY	98,270	1,305	132,637	26,486	172,570	64,730
TOTAL	**INDUSTRY**	**$481,872,941** [1]	**$502,136** [1]	**$548,583,141** [1]	**$6,777,776** [1]	**$621,601,158**	**$16,898,829**

1 Payments are final and not subject to further adjustment.

Note: N/A in a column represents a Study Area which has ended due to a merger. Data is now reported under the surviving Study Area in each case.
As of October 1, 2000, Lifeline and LinkUp are split into Non-Tribal and Tribal to reflect the requirements of the *Tribal Order*.

Table 2.9
LinkUp Assistance Beneficiaries by State or Jurisdiction

State or Jurisdiction	1991	1992	1993	1994	1995	1996	1997	1998	1999	2000	2001	2002
Alabama	2,182	1,381	736	308	276	362	NA	2,277	1,590	1,469	1,427	1,158
Alaska	0	0	0	395	777	732	NA	917	982	774	2,168	3,523
American Samoa	0	0	0	0	0	0	NA	122	89	53	61	41
Arizona	206	88	257	367	387	906	NA	528	4,805	4,883	15,117	17,755
Arkansas	6,522	7,067	12,082	16,124	8,549	11,577	NA	8,183	5,395	3,270	2,705	5,737
California	0	0	0	0	0	0	NA	1,542,297	1,325,904	1,216,709	1,160,770	1,072,705
Colorado	1,749	1,614	1,257	859	593	2,216	NA	2,537	1,278	1,115	1,134	655
Connecticut	6,661	9,164	10,316	17,176	18,410	13,934	NA	8,938	6,829	4,442	3,774	4,137
Delaware	0	0	0	0	7	406	NA	132	62	48	450	781
District of Columbia	510	1,145	1,863	1,675	1,920	1,784	NA	26	28	3	0	0
Florida	3,824	4,690	2,811	2,290	1,639	3,831	NA	9,799	9,266	9,684	10,102	13,228
Georgia	13,052	28,108	21,446	20,753	20,656	15,368	NA	10,701	8,723	4,349	3,711	4,436
Guam	0	0	0	0	0	0	NA	201	703	787	1,093	1,392
Hawaii	1,326	1,708	2,047	2,746	3,989	3,276	NA	6,408	10,126	10,511	8,821	5,880
Idaho	362	396	465	658	571	671	NA	793	1,231	2,169	1,464	1,023
Illinois	11,721	0	21,278	24,365	15,794	10,077	NA	12,304	12,934	13,052	29,521	43,514
Indiana	2,747	4,939	4,782	5,010	3,001	4,318	NA	4,605	5,507	5,978	13,250	21,517
Iowa	5,522	5,221	4,784	4,382	3,249	2,575	NA	2,093	1,449	1,159	1,463	2,677
Kansas	582	635	557	493	435	421	NA	1,385	1,483	3,020	3,715	3,435
Kentucky	8,931	11,660	10,963	11,819	13,902	14,173	NA	7,550	9,815	8,375	7,959	8,744
Louisiana	18,693	12,992	7,053	4,943	3,275	1,571	NA	3,911	1,358	989	821	1,812
Maine	12,132	5,576	14,450	19,363	14,798	20,783	NA	21,640	25,887	26,224	27,136	26,695
Maryland	3,540	3,168	2,772	2,837	2,613	2,091	NA	1,264	908	637	419	48
Massachusetts	4,366	4,661	17,390	19,464	18,601	11,727	NA	5,864	10,036	6,795	5,688	3,134
Michigan	36,639	40,339	36,512	34,640	26,198	20,097	NA	18,587	19,501	19,215	24,061	28,231
Minnesota	787	427	443	1,871	834	832	NA	1,058	521	356	322	512
Mississippi	1,369	932	2,371	4,236	4,151	2,974	NA	1,819	1,224	952	867	785
Missouri	840	766	735	1,633	742	627	NA	4,777	1,150	6,510	8,286	8,557
Montana	1,157	1,181	1,291	1,253	988	1,909	NA	1,676	1,539	2,014	2,174	1,790
Nebraska	688	878	650	522	496	331	NA	707	1,181	1,947	2,753	2,268
Nevada	487	562	866	685	708	640	NA	117	3,284	3,577	3,763	6,029
New Hampshire	1,009	1,544	1,805	1,570	1,312	1,246	NA	1,315	1,374	827	757	440
New Jersey	580	696	565	567	342	237	NA	1,541	474	1,086	1,041	1,641
New Mexico	4,178	5,848	9,963	12,600	12,277	9,171	NA	7,894	7,552	3,157	2,750	3,220
New York	241,477	290,856	238,856	290,922	327,123	346,089	NA	199,181	53,961	41,683	43,245	53,285
North Carolina	2,348	2,175	1,762	1,207	841	569	NA	2,408	3,237	3,481	3,260	3,976
North Dakota	373	337	398	355	355	220	NA	1,446	1,026	1,220	2,035	2,446
Northern Mariana Isls.	0	0	0	0	0	0	NA	1,475	3,891	225	105	890
Ohio	18,239	37,191	46,028	40,071	29,338	23,196	NA	19,058	25,880	47,868	62,901	59,541
Oklahoma	1,582	1,271	1,281	1,087	1,040	1,260	NA	3,121	1,496	3,899	12,382	15,579
Oregon	3,657	4,588	6,335	7,144	8,043	7,862	NA	5,901	4,863	8,335	7,857	7,818
Pennsylvania	85,695	97,585	94,897	100,651	99,105	92,128	NA	63,713	54,251	28,737	46,344	50,239
Puerto Rico	4,308	3,886	3,138	3,455	4,116	3,640	NA	3,870	1,783	1,210	1,356	8,408
Rhode Island	960	1,483	2,002	2,808	2,728	2,100	NA	1,766	1,565	1,375	784	446
South Carolina	2,265	1,897	2,113	2,053	1,495	1,158	NA	2,270	2,052	1,699	1,497	1,905
South Dakota	443	439	362	451	369	221	NA	2,330	1,698	2,099	4,228	6,504
Tennessee	5,418	4,126	5,203	5,004	3,561	3,684	NA	4,190	6,023	7,240	6,001	6,190
Texas	30,915	41,381	44,184	66,010	72,210	75,708	NA	121,794	121,925	118,092	85,020	71,302
Utah	1,781	6,286	4,843	3,758	3,525	5,584	NA	2,880	2,061	1,242	1,204	792
Vermont	2,073	2,104	2,217	2,485	2,074	1,396	NA	1,366	1,500	2,386	2,994	2,109
Virgin Islands	0	0	38	111	35	13	NA	199	106	100	76	0
Virginia	14,642	14,523	15,701	15,797	15,847	14,428	NA	10,261	7,702	4,619	2,945	685
Washington	30,134	34,413	37,419	43,429	41,462	45,284	NA	27,780	27,456	28,880	37,286	41,685
West Virginia	363	322	586	577	657	997	NA	488	865	759	483	392
Wisconsin	40,515	40,942	37,380	34,903	28,209	21,937	NA	25,933	27,187	20,404	21,460	22,089
Wyoming	95	94	109	82	56	17	NA	21	50	199	215	110
Industry Total	639,645	743,285	737,362	837,964	823,679	808,354	NA 1/	2,195,417	1,834,766	1,691,888	1,693,221 2/	1,653,891 2/

NA - Not available.

1/ Subscriber data were not actually collected in 1997.

2/ Subscribers reported for 2001 and 2002 include true-ups through March 2003 for companies requesting reimbursement. Approximately ninety-nine percent of all eligible companies have reported at this time.

Source: Universal Service Administrative Company (USAC).

Table 2.10
LinkUp Assistance Beneficiaries for Tribal and Non-Tribal Areas
By State or Jurisdiction

State or Jurisdiction	2000		2001		2002	
	Non-Tribal	Tribal	Non-Tribal	Tribal	Non-Tribal	Tribal
Alabama	1,469	0	1,427	0	1,158	0
Alaska	599	175	1,040	1,128	2,343	1,180
American Samoa	53	0	61	0	41	0
Arizona	4,432	451	2,381	12,736	2,147	15,608
Arkansas	3,270	0	2,705	0	5,737	0
California	1,216,706	3	1,160,769	1	1,072,698	7
Colorado	1,115	0	1,133	1	651	4
Connecticut	4,442	0	3,774	0	4,137	0
Delaware	48	0	450	0	781	0
District of Columbia	3	0	0	0	0	0
Florida	9,684	0	10,102	0	13,228	0
Georgia	4,349	0	3,711	0	4,436	0
Guam	787	0	1,093	0	1,392	0
Hawaii	10,511	0	8,821	0	5,880	0
Idaho	2,169	0	1,459	5	1,012	11
Illinois	13,052	0	29,521	0	43,514	0
Indiana	5,978	0	13,248	2	21,517	0
Iowa	1,159	0	1,463	0	2,677	0
Kansas	3,020	0	3,715	0	3,435	0
Kentucky	8,375	0	7,959	0	8,744	0
Louisiana	989	0	821	0	1,812	0
Maine	26,206	18	26,453	683	26,610	85
Maryland	637	0	419	0	48	0
Massachusetts	6,795	0	5,688	0	3,134	0
Michigan	19,215	0	24,060	1	28,226	5
Minnesota	356	0	293	29	490	22
Mississippi	952	0	867	0	785	0
Missouri	6,510	0	8,285	1	8,556	1
Montana	1,549	465	1,105	1,069	738	1,052
Nebraska	1,940	7	2,712	41	2,240	28
Nevada	3,574	3	3,754	9	6,020	9
New Hampshire	827	0	757	0	440	0
New Jersey	1,086	0	1,041	0	1,641	0
New Mexico	2,953	204	1,894	856	1,261	1,959
New York	41,680	3	43,215	30	53,279	6
North Carolina	3,481	0	3,260	0	3,976	0
North Dakota	1,129	91	1,472	563	1,941	505
Northern Mariana Islands	225	0	105	0	890	0
Ohio	47,868	0	62,901	0	59,541	0
Oklahoma	3,780	119	10,391	1,991	13,111	2,468
Oregon	8,335	0	7,855	2	7,789	29
Pennsylvania	28,737	0	46,344	0	50,239	0
Puerto Rico	1,210	0	1,356	0	8,408	0
Rhode Island	1,375	0	784	0	446	0
South Carolina	1,699	0	1,497	0	1,905	0
South Dakota	1,977	122	2,329	1,899	2,166	4,338
Tennessee	7,240	0	6,001	0	6,190	0
Texas	118,092	0	85,004	16	71,253	49
Utah	1,240	2	1,188	16	752	40
Vermont	2,386	0	2,994	0	2,109	0
Virgin Islands	100	0	76	0	0	0
Virginia	4,619	0	2,945	0	685	0
Washington	28,525	355	35,428	1,858	41,640	45
West Virginia	759	0	483	0	392	0
Wisconsin	20,404	0	21,459	1	22,089	0
Wyoming	196	3	190	25	85	25
Industry Total	1,689,867	2,021	1,670,258	22,963	1,626,415	27,476

Note: Subscribers reported for 2000, 2001, and 2002 include true-ups through March 31, 2003. Starting October 2000, low-income subscribers are listed as either tribal or non-tribal due to implementation of the *Tribal Order.*

Source: Universal Service Administrative Company (USAC).

Table 2.11
LinkUp Assistance Annual Payments by State or Jurisdiction

State or Jurisdiction	1991	1992	1993	1994	1995	1996	1997	1998	1999	2000	2001	2002	Cumulative Total
Alabama	$47,246	$30,322	$16,881	$7,021	$5,467	$6,661	$9,738	$37,868	$28,882	$28,604	$27,515	$22,180	$268,385
Alaska	0	0	0	8,541	16,530	14,673	10,485	18,647	24,494	16,311	48,027	82,519	240,227
American Samoa	NA	NA	NA	NA	NA	NA	NA	3,660	2,670	1,590	1,956	1,230	11,106
Arizona	4,792	2,054	6,000	8,533	23,340	22,359	23,234	12,473	112,999	106,010	307,747	374,097	1,003,638
Arkansas	128,727	152,380	304,253	337,111	164,617	232,383	221,128	142,354	101,090	61,903	52,138	111,930	2,010,014
California	0	0	0	0	0	0	0	28,628,622	24,003,283	20,961,644	20,047,387	18,516,610	112,157,546
Colorado	47,146	43,867	34,417	15,065	10,498	38,773	48,230	44,545	22,506	19,630	20,066	11,647	356,390
Connecticut	125,749	169,970	205,974	386,459	414,224	313,522	256,225	201,089	153,651	99,945	94,487	118,412	2,539,707
Delaware	0	0	0	0	126	7,308	8,268	2,376	1,116	864	8,100	17,802	45,960
District of Columbia	7,848	17,611	27,500	22,288	27,760	27,102	27,399	400	430	46	0	0	158,384
Florida	82,224	113,225	69,296	73,744	88,707	100,275	87,753	196,450	188,233	201,890	223,911	293,655	1,719,363
Georgia	277,968	604,321	461,379	449,418	444,097	330,076	146,239	204,709	167,716	85,560	70,534	93,121	3,335,138
Guam	0	0	0	0	0	0	0	3,521	12,304	13,775	19,129	24,362	73,091
Hawaii	14,969	19,168	24,428	33,051	46,507	37,856	34,115	145,251	229,187	237,604	200,713	133,663	1,156,512
Idaho	5,860	6,407	7,418	10,578	8,985	9,861	18,754	11,539	16,029	31,135	22,059	15,377	164,002
Illinois	320,216	0	555,206	617,419	477,288	282,633	232,685	318,391	332,878	330,390	753,951	945,968	5,167,025
Indiana	63,398	119,317	112,484	117,045	71,478	40,189	58,703	103,940	127,536	140,547	313,960	511,391	1,779,988
Iowa	99,478	92,333	81,214	74,162	56,111	40,437	18,771	29,421	21,116	18,187	23,038	42,289	596,557
Kansas	10,914	11,530	10,673	9,573	8,141	8,429	35,655	26,737	28,662	58,505	72,008	66,607	347,434
Kentucky	191,793	245,518	233,258	262,990	263,666	274,776	175,728	143,852	186,399	155,683	143,622	162,685	2,439,970
Louisiana	551,215	386,163	210,409	147,015	76,603	38,121	15,288	74,074	26,208	20,876	17,061	36,203	1,599,236
Maine	271,175	120,532	321,595	430,941	327,363	461,108	522,810	477,470	574,103	581,375	605,346	595,687	5,289,505
Maryland	85,142	81,999	71,223	52,782	63,008	50,178	46,278	30,336	21,760	15,289	10,047	1,530	529,572
Massachusetts	76,355	86,415	322,410	366,427	344,862	217,417	131,948	108,720	186,067	123,288	38,395	21,157	2,023,461
Michigan	761,801	840,265	786,106	720,903	472,243	224,317	477,688	384,073	405,941	399,999	502,411	591,867	6,567,614
Minnesota	12,644	12,660	38,742	35,475	8,435	7,622	14,189	15,793	6,078	4,489	3,585	5,934	165,646
Mississippi	26,277	17,743	45,472	81,156	94,989	67,873	31,033	38,302	24,647	20,981	19,224	17,960	485,657
Missouri	14,615	17,047	27,775	23,702	12,190	10,308	9,880	83,766	18,640	116,109	149,128	153,457	636,617
Montana	25,154	25,074	26,475	19,726	13,413	24,502	24,304	22,356	20,819	29,283	35,051	30,222	296,379
Nebraska	11,267	15,382	11,950	9,001	6,892	5,253	4,391	9,542	17,312	28,993	40,330	31,033	191,346
Nevada	9,338	10,999	15,107	11,838	11,691	13,445	8,605	1,902	55,557	60,681	64,019	102,327	365,509
New Hampshire	21,420	36,328	44,199	42,146	32,147	30,530	31,583	26,155	26,750	16,111	14,716	8,554	330,639
New Jersey	12,054	14,502	11,745	11,814	8,106	4,995	3,844	33,071	10,043	22,951	21,999	42,029	197,153
New Mexico	107,467	152,371	304,961	262,693	131,859	137,238	128,193	116,668	114,304	44,331	38,356	52,528	1,590,969
New York	5,962,604	6,611,528	7,243,113	8,120,361	8,972,155	9,586,748	5,604,194	5,480,654	1,470,599	1,130,140	1,185,878	1,485,613	62,853,587
North Carolina	33,805	32,761	24,042	19,718	13,958	9,510	8,720	38,545	51,344	55,554	56,619	69,270	413,846
North Dakota	6,182	5,713	6,682	5,534	5,636	3,491	17,922	23,026	16,357	19,827	33,642	38,910	182,922
Northern Mariana Islands	0	0	0	0	0	0	0	5,887	11,435	8,879	7,749	6,324	40,274
Ohio	311,997	650,806	775,582	690,334	515,674	394,796	374,183	322,012	422,074	806,836	1,090,935	1,033,495	7,388,724
Oklahoma	35,077	27,986	28,251	23,936	20,142	22,082	33,908	47,878	30,464	81,396	221,612	292,933	865,665
Oregon	22,801	31,834	46,035	54,485	57,728	53,338	51,816	46,222	39,955	76,668	69,616	78,190	628,688
Pennsylvania	1,743,115	1,976,702	1,904,903	2,022,887	1,969,372	1,850,064	1,735,564	1,257,631	1,043,649	531,678	916,298	1,057,463	18,009,326
Puerto Rico	72,561	65,986	54,826	57,950	69,244	76,381	83,138	68,116	31,208	22,598	27,120	156,135	785,263
Rhode Island	13,634	21,059	28,427	38,416	45,309	35,531	25,226	29,878	26,478	23,267	13,266	7,547	308,038
South Carolina	34,894	36,759	40,434	38,405	30,035	21,851	19,639	42,591	39,047	32,120	28,566	36,418	400,759
South Dakota	7,755	7,685	6,349	5,641	4,614	2,765	2,257	29,490	22,426	30,611	176,369	381,768	677,730
Tennessee	62,690	69,673	86,711	85,071	89,617	60,589	22,082	78,322	108,680	148,865	121,506	119,686	1,053,492
Texas	591,565	811,837	825,340	1,258,838	1,371,343	1,632,153	1,517,075	2,244,255	2,325,072	2,257,665	1,620,398	1,361,838	17,817,379
Utah	31,614	111,578	85,963	35,478	32,798	74,404	53,213	36,078	25,804	15,404	14,875	10,005	527,214
Vermont	34,041	34,358	36,314	40,478	34,039	24,863	19,126	24,174	26,545	42,256	46,478	30,045	392,717
Virgin Islands	0	0	1,012	2,584	1,001	317	1,392	2,005	1,004	1,763	718	0	11,796
Virginia	267,462	289,381	323,486	248,128	292,190	269,695	267,013	183,002	141,017	86,434	55,042	14,110	2,436,960
Washington	467,920	532,652	561,632	668,199	693,528	676,482	623,757	417,353	424,733	492,988	787,690	697,411	7,044,345
West Virginia	7,878	7,366	11,983	16,145	15,119	14,508	16,102	8,966	12,814	10,024	8,300	6,327	135,532
Wisconsin	581,758	569,079	537,514	490,668	426,278	356,626	370,939	378,836	450,289	543,690	571,356	586,231	5,863,264
Wyoming	1,865	1,934	2,180	1,449	938	342	400	338	893	3,609	4,016	2,027	19,991
Industry Total	$13,705,470	$15,342,180	$17,019,329	$18,573,322	$18,392,061	$18,246,756	$13,710,810	$42,463,332	$33,991,297	$30,476,851	$31,068,065	$30,707,779 1/	$283,697,252

NA - Not Available.

Note: Payments for 1991 - 2001 are final and are not subject to further adjustment.

1/ Dollars reported are for companies requesting reimbursement. Approximately 99% have reported at this time. Data include true-ups through March 2003.

Source: Universal Service Administrative Company (USAC).

Table 2.12
LinkUp Assistance Dollar Payments by Study Area

ID Code	Study Area Name	Non-Tribal 2000	Tribal 2000	Non-Tribal 2001	Tribal 2001	Non-Tribal 2002	Tribal 2002
TOTAL	**ALABAMA**	**28,604**	**0**	**27,515**	**0**	**22,180**	**0**
250281	VERIZON SOUTH INC.-AL (CONTEL)	1,984	0	2,377	0	1,051	0
250282	BLOUNTSVILLE TEL. CO., INC.	0	0	0	0	0	0
250283	BRINDLEE MOUNTAIN TEL. CO.	0	0	0	0	0	0
250284	BUTLER TEL. CO., INC.	18	0	71	0	81	0
250285	CASTLEBERRY TEL. CO., INC.	190	0	240	0	310	0
250286	NATIONAL TEL. CO. OF AL	0	0	0	0	0	0
250290	FARMERS TEL. COOP., INC.-AL	0	0	0	0	0	0
250293	VERIZON SOUTH INC.-AL	4,596	0	4,702	0	2,085	0
250295	GRACEBA TOTAL COMM.	0	0	0	0	0	0
250298	GULF TEL. CO.-AL	180	0	120	0	0	0
250299	HAYNEVILLE TEL. CO., INC.	317	0	75	0	64	0
250300	HOPPER TEL. CO., INC.	527	0	493	0	442	0
250301	FRONTIER COMM. OF LAMAR COUNTY, INC.	0	0	0	0	0	0
250302	ALLTEL ALABAMA	188	0	122	0	772	0
250304	MILLRY TEL. CO., INC.	550	0	734	0	482	0
250305	MON-CRE TEL. COOP. INC.	91	0	163	0	173	0
250306	FRONTIER COMM. OF AL, INC.	0	0	0	0	0	0
250307	MOUNDVILLE TEL. CO.	0	0	0	0	0	0
250308	NEW HOPE TEL. COOP., INC.-AL	0	0	0	0	0	0
250311	OAKMAN TEL. CO., INC.	0	0	33	0	160	0
250312	OTELCO TELEPHONE LLC	290	0	303	0	460	0
250314	PEOPLES TEL. CO.	73	0	422	0	641	0
250315	PINE BELT TEL. CO.	0	0	0	0	0	0
250316	RAGLAND TEL. CO.	0	0	0	0	0	0
250317	ROANOKE TEL. CO., INC.	0	0	0	0	387	0
250318	FRONTIER COMM. OF THE SOUTH, INC.	0	0	0	0	0	0
250322	UNION SPRINGS TEL. CO.	0	0	0	0	0	0
255181	BELLSOUTH TELECOM - AL	19,600	0	17,660	0	15,042	0
259788	CENTURYTEL OF ALABAMA, LLC (SOUTHERN)	0	0	0	0	30	0
259789	CENTURYTEL OF ALABAMA, LLC (NORTHERN)	0	0	0	0	0	0
TOTAL	**ALASKA**	**12,188**	**4,123**	**20,341**	**27,686**	**50,379**	**32,140**
613000	ACS OF ANCHORAGE, INC.	963	0	4,853	0	21,184	0
613001	ARCTIC SLOPE TEL. ASSOCIATION COOP.INC.	0	0	0	1,149	0	3,649
613002	BETTLES TELEPHONE CO. INC.	0	0	0	0	0	150
613003	BRISTOL BAY TELEPHONE COOP. INC.	361	315	0	420	0	509
613004	BUSH-TELL INC.	0	0	0	0	0	0
613005	CIRCLE UTILITIES	0	0	0	0	0	0
613006	COPPER VALLEY TEL. COOP. INC.	376	313	0	623	0	1,244
613007	CORDOVA TELEPHONE COOPERATIVE, INC.	0	0	0	93	0	371
613008	ACS OF FAIRBANKS, INC.	296	23	4,205	0	8,412	0
613009	GTE ALASKA INCORPORATED	2,625	0	0	0	0	0
613010	ACS - NORTHLAND GLACIER STATE	84	33	4,387	0	7,920	0
613011	INTERIOR TELEPHONE COMPANY INC.	0	285	0	918	0	2,436
613012	ACS - ALASKA JUNEAU	37	0	1,624	0	2,453	0
613013	KETCHIKAN PUBLIC UTILITIES	2,560	0	3,640	0	5,800	0
613015	MATANUSKA TELEPHONE ASSOC., INC.	3,525	2,530	0	13,451	0	14,371
613016	MUKLUK TEL. COMPANY, INC.	0	265	0	939	0	809
613017	ALASKA TELEPHONE COMPANY	0	0	0	3,760	0	5,002
613018	NUSHAGAK TELEPHONE COOPERATIVE, INC.	14	14	0	406	0	434
613019	OTZ TELEPHONE COOPERATIVE, INC.	0	0	0	1,518	0	870
613020	ACS - NORTHLAND SITKA	53	0	732	0	1,118	0
613022	ACS - ALASKA GREATLAND	23	0	0	0	192	0
613022	GCI COMMUNICATIONS CORP.	450	180	870	0	3,300	0
613023	UNITED - KUC, INC.	690	60	0	800	0	450
613023	UNITED UTILITIES INC.	0	67	0	3,495	0	1,562
613025	YUKON TELEPHONE COMPANY, INC.	131	38	0	114	0	283
613026	NORTH COUNTRY TELEPHONE COMPANY	0	0	0	0	0	0
613028	SUMMIT TEL & TEL CO OF ALASKA	0	0	30	0	0	0
TOTAL	**AMERICAN SAMOA**	**1,590**	**0**	**1,956**	**0**	**$1,230**	**$0**
673900	AMERICAN SAMOA TELECOM AUTHORITY	1,590	0	1,956	$0	$1,230	$0
TOTAL	**ARIZONA**	**100,594**	**5,416**	**59,224**	**248,523**	**58,183**	**315,914**
452169	SAN CARLOS APACHE TELECOMM. UTILITY, INC.	5,672	1,306	0	3,058	0	$2,618
452171	ARIZONA TEL. CO.	38	0	38	15	0	$0
452172	CITIZENS UTILITIES RURAL COMPANY INC.	0	0	31,320	7,170	46,471	$13,680
452173	TOHONO O'ODHAM UTILITY AUTHORITY	95	133	0	171	0	$57
452174	SOUTHWESTERN TEL. CO.	227	0	221	0	136	$0
452175	CTE SOUTHWEST - AZ / CENTURY	0	0	0	0	0	$0
452176	COPPER VALLEY TELEPHONE, INC.	1,047	0	1,329	0	1,953	$0
452176	VALLEY TELEPHONE COOPERATIVE INC-AZ	56	0	45	0	81	$0
452179	GILA RIVER TELECOMMUNICATIONS, INC.	0	2,325	0	8,925	0	$16,500
452200	FORT MOJAVE TELECOMMUNICATIONS, INC.	0	140	0	92	0	$49
452226	MIDVALE TELEPHONE EXCHANGE, INC.-ARIZONA	0	0	0	0	0	$0
452302	VERIZON - CALIFORNIA, INC. - AZ	2,310	0	5,100	0	1,560	$0
453334	TABLE TOP TELEPHONE COMPANY, INC.	0	0	0	0	52	$1,308

Table 2.12
LinkUp Assistance Dollar Payments by Study Area

ID Code	Study Area Name	Non-Tribal 2000	Tribal 2000	Non-Tribal 2001	Tribal 2001	Non-Tribal 2002	Tribal 2002
	ARIZONA Continued						
454426	CITIZENS UTILITIES CO. DBA CITIZENS-ARIZONA	1,410	0	1,050	30	2,550	$210
454449	NAVAJO COMMUNICATIONS CO INC-AZ	1,876	1,512	207	11,046	91	$11,452
455101	QWEST CORP - AZ	87,863	0	19,914	56	5,289	$0
457991	SADDLEBACK COMMUNICATIONS	0	0	0	0	0	$0
459001	SMITH BAGLEY, INC.	0	0	0	217,960	0	$270,040
TOTAL	**ARKANSAS**	**61,903**	**0**	**52,138**	**0**	**111,930**	**0**
401142	CENTURYTEL OF NW ARKANSAS - RUSSELLVILLE	737	0	0	0	0	0
401143	CENTURYTEL OF NW ARKANSAS - SILOAM SPRINGS	197	0	0	0	0	0
401144	CENTURYTEL OF CENTRAL ARKANSAS	1,654	0	0	0	0	0
401691	ALLTEL ARKANSAS, INC.	809	0	2,384	0	5,800	0
401692	ARKANSAS TELEPHONE COMPANY	10	0	0	0	58	0
401697	CENTRAL ARKANSAS TEL. COOP INC.	0	0	16	0	32	0
401698	CLEVELAND CTY TEL. CO.	0	0	45	0	0	0
401699	DECATUR TELEPHONE CO INC- ARKANSAS	0	0	0	0	9	0
401704	LAVACA TELEPHONE-AR	0	0	0	0	0	0
401705	CENTURY TELEPHONE OF ARKANSAS, INC.	779	0	731	0	213	0
401709	MADISON COUNTY TEL. CO. INC.	42	0	0	0	10	0
401710	MAGAZINE TELEPHONE COMPANY	0	0	0	0	38	0
401711	CENTURY TELEPHONE OF MOUNTAIN HOME, INC.	745	0	730	0	193	0
401713	NORTHERN ARKANSAS TEL. CO.,INC.	0	0	26	0	13	0
401718	PRAIRIE GROVE TELEPHONE COMPANY	0	0	0	0	0	0
401720	CENTURY TELEPHONE OF REDFIELD, INC.	96	0	80	0	0	0
401722	E. RITTER TELEPHONE COMPANY	1	0	12	0	0	0
401724	SOUTHWEST ARKANSAS TEL. COOP. INC.	0	0	0	0	0	0
401726	TRI-COUNTY TEL. CO. INC.-AR	0	0	0	0	0	0
401727	CENTURY TELEPHONE OF SOUTH ARKANSAS, INC.	0	0	0	0	0	0
401729	WALNUT HILL TELEPHONE COMPANY	0	0	0	0	0	0
401733	YELCOT TEL. CO.,INC.	62	0	77	0	201	0
403031	SCOTT COUNTY TELEPHONE COMPANY	0	0	0	0	0	0
405211	SOUTHWESTERN BELL-ARKANSAS	56,771	0	48,037	0	105,363	0
TOTAL	**CALIFORNIA**	**20,961,572**	**72**	**20,047,366**	**21**	**18,516,356**	**254**
542301	CALAVERAS TELEPHONE COMPANY	1,503	0	1,357	0	1,815	0
542302	VERIZON - CALIFORNIZ, INC. - CA (CONTEL)	506,344	0	470,074	0	421,152	0
542308	CITIZENS UTILITIES CO. OF CALIF.	0	0	77,878	0	101,456	0
542311	CAL-ORE TELEPHONE CO	8,218	0	8,541	0	9,629	0
542313	DUCOR TELEPHONE COMPANY	2,567	0	1,804	0	2,612	0
542315	EVANS TELEPHONE COMPANY	19,740	0	25,920	0	26,010	0
542318	FORESTHILL TELEPHONE COMPANY	324	0	786	0	0	0
542319	VERIZON - CALIFORNIZ, INC. - CA (GTE)	4,218,440	0	3,869,573	0	3,753,240	0
542321	HAPPY VALLEY TELEPHONE COMPANY	1,284	0	0	0	0	0
542322	HORNITOS TELEPHONE COMPANY	0	0	0	0	0	0
542323	WINTERHAVEN TELEPHONE COMPANY	1,980	0	0	0	0	0
542324	KERMAN TELEPHONE COMPANY	14,215	0	15,900	0	16,577	0
542332	THE PONDEROSA TELEPHONE COMPANY	7,372	72	8,279	21	7,050	114
542334	ROSEVILLE TELEPHONE COMPANY	87,142	0	78,052	0	101,214	0
542338	SIERRA TELEPHONE COMPANY, INC.	26,139	0	24,080	0	29,055	0
542339	THE SISKIYOU TELEPHONE CO.	3,523	0	3,963	0	3,802	0
542343	THE VOLCANO TELEPHONE COMPANY	6,373	0	7,610	0	6,529	0
542344	VERIZON WEST COAST INC . - CA	11,636	0	12,734	0	16,340	0
542346	PINNACLES TELEPHONE COMPANY	237	0	72	0	72	0
543402	CITIZENS TELECOMMUNICATIONS OF GOLDEN STATE	6,864	0	8,318	0	12,338	0
544342	CITIZENS TELECOMMUNICATIONS CO. OF TUOLUMNE	1,376	0	1,470	0	2,905	0
545170	PACIFIC BELL	16,036,295	0	15,430,955	0	14,004,560	140
TOTAL	**COLORADO**	**19,630**	**0**	**20,048**	**18**	**11,576**	**71**
461835	SUNFLOWER TELEPHONE CO.,INC. - CO	0	0	0	0	0	0
462178	AGATE TELEPHONE CO.	0	0	0	0	0	0
462181	BIJOU TEL COOPERATIVE ASSOC. INC	0	0	0	0	0	0
462182	BLANCA TELEPHONE CO.	0	0	0	0	0	0
462184	DELTA COUNTY TELE-COMM INC.	180	0	560	0	410	0
462185	CENTURYTEL OF EAGLE, INC.	18	0	18	0	136	0
462186	EASTERN SLOPE RURAL TEL ASSN INC	75	0	120	0	40	0
462187	EL PASO COUNTY MUTUAL TEL CO	60	0	0	0	72	0
462188	FARMERS TEL CO, INC. - COLORADO	0	0	60	0	0	0
462190	HAXTUN TELEPHONE COMPANY	0	0	0	0	0	0
462192	BIG SANDY TELECOM, INC.	30	0	0	0	0	0
462193	NUCLA-NATURITA TEL. CO.	0	0	0	0	0	0
462194	NUNN TEL. COMPANY	0	0	0	0	0	0
462195	SOUTH PARK TELEPHONE CO.	0	0	0	0	0	0
462196	PEETZ COOP. TEL. CO.	0	0	0	0	0	0
462197	PHILLIPS COUNTY TEL. CO.	0	0	0	0	0	0
462198	JED ENTERPRISES, INC. dba PINE DRIVE TEL. CO.	0	0	0	0	0	0
462199	PLAINS COOPERATIVE TEL. ASSOC. INC.	20	0	40	0	40	0
462202	ROGGEN TELEPHONE COOPERATIVE CO.	0	0	0	0	0	0
462203	THE RYE TELEPHONE CO. INC.	60	0	0	0	0	0

Table 2.12
LinkUp Assistance Dollar Payments by Study Area

ID Code	Study Area Name	Non-Tribal 2000	Tribal 2000	Non-Tribal 2001	Tribal 2001	Non-Tribal 2002	Tribal 2002
	COLORADO Continued						
462204	COLUMBINE ACQ CORP DBA COLUMBINE TELECOM CO	0	0	0	0	0	0
462206	STONEHAM COOPERATIVE TEL. CO.	0	0	0	0	0	0
462207	STRASBURG TEL. CO.	20	0	20	0	20	0
462208	CENTURY TELEPHONE OF COLORADO, INC.	0	0	0	0	22	0
462209	WIGGINS TEL. ASSOC.	0	0	30	0	0	0
465102	QWEST CORP - CO	19,167	0	19,200	18	10,836	71
TOTAL	**CONNECTICUT**	**99,945**	**0**	**94,487**	**0**	**118,412**	**0**
132454	THE WOODBURY TEL. CO.	20	0	0	0	0	0
135200	SOUTHERN NEW ENGLAND TEL.	99,925	0	94,487	0	118,412	0
TOTAL	**DELAWARE**	**864**	**0**	**8,100**	**0**	**17,802**	**0**
565010	VERIZON - DELAWARE, INC.	864	0	8,100	0	17,802	0
TOTAL	**DISTRICT OF COLUMBIA**	**46**	**0**	**0**	**0**	**0**	**0**
575020	VERIZON - WASHINGTON, D.C.	46	0	0	0	0	0
TOTAL	**FLORIDA**	**201,890**	**0**	**223,911**	**0**	**293,655**	**0**
210291	GTC, INC. dba GT COM / FLORALA	0	0	$0	0	0	0
210318	FRONTIER COMM. OF THE SOUTH-FL	0	0	$0	0	0	0
210328	VERIZON FLORIDA,INC.	79,778	0	$97,461	0	116,470	0
210329	GTC, INC. dba GT COM / GULF	5,938	0	$5,020	0	7,678	0
210335	NORTHEAST FLORIDA TEL. CO., INC.	2,537	0	$2,741	0	3,573	0
210336	ALLTEL FLORIDA, INC.	6,959	0	$11,400	0	12,272	0
210338	QUINCY TEL. CO.-FL DIV.	1,102	0	$656	0	320	0
210339	GTC, INC. dba GT COM / ST. JOSEPH	6,502	0	$6,532	0	10,116	0
210341	SPRINT - FLORIDA	434	0	$421	0	367	0
215191	BELLSOUTH TELECOM - FL	98,640	0	$99,680	0	142,859	0
TOTAL	**GEORGIA**	**85,560**	**0**	**70,534**	**0**	**93,121**	**0**
220324	VALLEY TEL. CO.	14	0	27	0	28	0
220338	QUINCY TEL. CO.-GA DIV.	20	0	0	0	0	0
220346	BLUE RIDGE TEL. CO.	0	0	0	0	28	0
220347	BRANTLEY TEL. CO., INC.	368	0	283	0	245	0
220348	BULLOCH CNTY. RURAL TEL. COOP., INC.	0	0	0	0	0	0
220351	CAMDEN TEL. & TEL. CO., INC.-GA	335	0	283	0	361	0
220355	CITIZENS TEL. CO., INC.-GA	225	0	625	0	325	0
220356	COASTAL UTILITIES, INC.	249	0	134	0	71	0
220357	ALLTEL GEORGIA, INC.	506	0	2,553	0	4,130	0
220362	FRONTIER COMM. OF FAIRMOUNT, INC.	0	0	0	0	0	0
220364	GEORGIA TEL. CORP.	0	0	102	0	752	0
220365	GLENWOOD TEL. CO.	12	0	0	0	0	0
220368	HART TEL. CO.	166	0	181	0	521	0
220371	INTERSTATE TEL. CO.	13	0	89	0	63	0
220375	NELSON-BALL GROUND TEL. CO.	52	0	0	0	41	0
220376	PEMBROKE TEL. CO., INC.	0	0	540	0	300	0
220377	PINELAND TEL. COOP.	1,286	0	2,161	0	2,544	0
220378	PLANTERS RURAL TEL. COOP., INC.	741	0	951	0	853	0
220379	PLANT TEL. CO.	0	0	0	0	0	0
220380	PROGRESSIVE RURAL TEL. COOP., INC.	90	0	196	0	125	0
220382	RINGGOLD TEL. CO.	241	0	121	0	117	0
220386	STANDARD TEL. CO.	44	0	954	0	1,664	0
220387	FRONTIER COMM. OF GEORGIA, INC.	0	0	0	0	0	0
220392	WAVERLY HALL TEL. CO., INC.	97	0	42	0	100	0
220395	ACCUCOMM TELECOMMUNICATIONS, INC.	0	0	0	0	110	0
223036	GEORGIA ALLTEL TELECOM	539	0	3,366	0	8,228	0
223037	ALLTEL GEORGIA COMMUNICATIONS CORP.	3,191	0	11,194	0	27,794	0
225192	BELLSOUTH TELECOMM - GA	77,371	0	46,732	0	44,721	0
TOTAL	**GUAM**	**13,775**	**0**	**19,129**	**0**	**24,362**	**0**
663800	GUAM TELEPHONE AUTHORITY	13,775	0	19,129	0	24,362	0
TOTAL	**HAWAII**	**237,604**	**0**	**200,713**	**0**	**133,663**	**0**
623100	VERIZON - HAWAII, INC.	237,604	0	200,713	0	133,663	0
TOTAL	**IDAHO**	**31,135**	**0**	**21,905**	**154**	**15,143**	**234**
472213	ALBION TEL. CO. INC.	0	0	0	0	0	0
472215	CAMBRIDGE TEL. CO.,INC.-ID	45	0	95	0	19	0
472215	COUNCIL TEL. CO. INC.	152	0	0	0	0	0
472218	CUSTER TEL. COOPERATIVE INC.	63	0	36	0	31	0
472220	FILER MUTUAL TELEPHONE COMPANY - ID	0	0	0	0	0	0
472221	FARMERS MUTUAL TEL CO LTD. - ID	199	0	600	0	600	0
472222	FREMONT TELCOM CO.	66	0	96	0	0	0
472223	CENTURYTEL OF THE GEM STATES, INC.	42	0	69	139	84	134
472225	CENTURY TELEPHONE OF IDAHO	0	0	0	0	0	0
472226	MIDVALE TEL. EXCH. INC. - ID	0	0	0	0	0	0
472227	MUD LAKE TEL. COOP. INC. ASSOC.	0	0	0	0	0	0

Table 2.12
LinkUp Assistance Dollar Payments by Study Area

ID Code	Study Area Name	Non-Tribal 2000	Tribal 2000	Non-Tribal 2001	Tribal 2001	Non-Tribal 2002	Tribal 2002
	IDAHO Continued						
472230	POTLATCH TELEPHONE COMPANY INC.	45	0	180	0	17	0
472231	PROJECT MUTUAL TEL. COOP. ASSN.	0	0	0	0	0	0
472232	DIRECT COMMUNICATIONS ROCKLAND, INC.	0	0	0	0	0	0
472233	RURAL TELEPHONE COMPANY - ID	0	0	0	0	0	0
472234	TROY TELEPHONE COMPANY	30	0	90	0	N/A	N/A
472295	COLUMBINE TELEPHONE CO.	0	0	0	0	0	0
472295	SILVER STAR TEL. CO. INC.-ID	0	0	0	0	0	0
472416	VERIZON NORTHWEST INC. - IDAHO	10,140	0	10,170	0	8,250	0
472423	INLAND TELEPHONE COMPANY - ID	0	0	13	0	13	0
474427	CITIZENS TELECOMMUNICATIONS COMPANY OF IDAHO	1,216	0	448	0	539	0
475103	QWEST - IDAHO	14,070	0	5,610	15	1,725	100
475162	QWEST - ID	5,067	0	4,498	0	3,865	0
TOTAL	**ILLINOIS**	**330,390**	**0**	**753,951**	**0**	**945,968**	**0**
340976	ADAMS TEL. COOP.	0	0	0	0	0	0
340978	ALHAMBRA-GRANTFORK TEL. CO.	20	0	5	0	5	0
340983	CAMBRIDGE TEL. CO.-IL	0	0	150	0	90	0
340984	CASS COUNTY TEL. CO.	10	0	0	0	5	0
340993	CROSSVILLE TEL. CO.	0	0	0	0	0	0
340998	FRONTIER COMM. OF DEPUE, INC.	0	0	0	0	0	0
341003	EGYPTIAN TEL. COOP. ASSN.	0	0	0	0	0	0
341004	EL PASO TEL. CO.	0	0	0	0	32	0
341009	C-R TEL. CO.	14	0	21	0	21	0
341011	FRONTIER COMM. OF LAKESIDE, INC.	0	0	0	0	0	0
341012	FLAT ROCK TEL. COOP., INC.	0	0	0	0	0	0
341015	VERIZON NORTH, INC.-IL	18,530	0	29,408	0	44,480	0
341016	GENESEO TEL. CO.	30	0	279	0	270	0
341017	GLASFORD TEL. CO.	13	0	39	0	88	0
341020	GRAFTON TEL. CO.	56	0	112	0	113	0
341023	GRIDLEY TEL. CO.	24	0	0	0	8	0
341024	HAMILTON COUNTY TEL. COOP.	80	0	140	0	280	0
341025	SHAWNEE TEL. CO.	0	0	0	0	0	0
341026	HARRISONVILLE TEL. CO.	382	0	539	0	312	0
341029	HENRY COUNTY TEL. CO.	0	0	60	0	30	0
341032	HOME TEL. CO.-ST. JACOB	0	0	0	0	20	0
341036	VERIZON NORTH, INC.-IL (CONTEL)	4,289	0	5,201	0	7,546	0
341037	ILLINOIS CONS. TEL. CO.	13,692	0	12,026	0	13,594	0
341038	FRONTIER COMM. OF ILLINOIS, INC.	0	0	0	0	0	0
341043	LA HARPE TEL. CO.	0	0	22	0	0	0
341045	LEAF RIVER TEL. CO.	0	0	0	0	0	0
341047	MCDONOUGH TEL. COOP., INC.	101	0	126	0	135	0
341048	MCNABB TEL. CO.	0	0	0	0	0	0
341049	MADISON TEL. CO.	0	0	0	0	0	0
341050	MARSEILLES TEL. CO. OF MARS.	48	0	72	0	72	0
341053	METAMORA TEL. CO.	32	0	87	0	56	0
341054	MID CENTURY TEL. COOP., INC.	236	0	387	0	386	0
341055	FRONTIER COMM.-MIDLAND, INC.	0	0	0	0	0	0
341057	GALLATIN RIVER COMMUNICATIONS, LLC	5,316	0	11,400	0	16,782	0
341058	MONTROSE MUTUAL TEL. CO.	40	0	90	0	120	0
341060	MOULTRIE INDEPENDENT TEL. CO.	10	0	10	0	0	0
341061	FRONTIER COMM. OF MT. PULASKI, INC.	0	0	0	0	0	0
341062	NEW WINDSOR TEL. CO.	0	0	0	0	0	0
341065	ODIN TEL. EXCHANGE, INC.	22	0	110	0	123	0
341066	ONEIDA TEL. EXCHANGE	0	0	0	0	0	0
341067	FRONTIER COMM. OF ORION, INC.	0	0	0	0	0	0
341073	FRONTIER COMM.-PRAIRIE, INC.	0	0	0	0	0	0
341075	REYNOLDS TEL. CO.	0	0	0	0	0	0
341079	FRONTIER COMM.-SCHUYLER, INC.	0	0	0	0	0	0
341086	TONICA TEL. CO.	0	0	0	0	0	0
341087	VIOLA HOME TEL. CO.	0	0	27	0	0	0
341088	WABASH TEL. COOP., INC.	149	0	37	0	37	0
341092	STELLE TEL. CO.	0	0	0	0	0	0
341093	YATES CITY TEL. CO.	0	0	0	0	82	0
341183	CITIZENS TELECOMMUNICATIONS OF ILLINOIS	0	0	4,034	0	4,187	0
343035	VERIZON SOUTH, INC.-IL (ALLTEL)	570	0	906	0	1,688	0
345070	AMERITECH ILLINOIS	286,726	0	669,853	0	686,716	0
349002	FORTE COMMUNICATIONS, INC.	0	0	18,810	0	168,690	0
TOTAL	**INDIANA**	**140,547**	**0**	**313,934**	**26**	**511,391**	**0**
320744	CAMDEN TEL. CO., INC.-IN	0	0	0	0	0	0
320747	CENTURY TELEPHONE OF CENTRAL INDIANA, INC.	0	0	0	0	0	0
320750	FRONTIER COMM. OF INDIANA, INC.	0	0	0	0	0	0
320753	CLAY CTY. RURAL TEL. COOP., INC.	0	0	0	0	0	0
320759	DAVIESS-MARTIN CTY. RURAL TEL. CORP.	0	0	0	0	0	0
320771	GEETINGSVILLE TEL. CO., INC.	0	0	0	0	0	0
320772	VERIZON NORTH, INC.-IN	21,871	0	24,410	0	31,022	0
320775	HANCOCK RURAL TEL. CORP.	0	0	0	0	12	0

Table 2.12
LinkUp Assistance Dollar Payments by Study Area

ID Code	Study Area Name	Non-Tribal 2000	Tribal 2000	Non-Tribal 2001	Tribal 2001	Non-Tribal 2002	Tribal 2002
	INDIANA Continued						
320776	COMM. CORP. OF INDIANA	0	0	30	0	81	0
320777	HOME TEL. CO. OF PITTSBORO, INC.	0	0	0	0	92	0
320778	HOME TEL. CO., INC. - WALDRON	56	0	30	0	196	0
320779	VERIZON NORTH, INC.-IN (CONTEL)	4,361	0	7,779	0	10,745	0
320783	LIGONIER TEL. CO.	0	0	0	0	0	0
320788	MERCHANTS & FARMERS TEL. CO.	0	0	0	0	0	0
320790	MONON TEL. CO., INC.	270	0	270	0	540	0
320796	NEW LISBON TEL. CO., INC.	0	0	0	0	0	0
320797	NEW PARIS TEL., INC.	0	0	0	0	0	0
320800	NORTHWESTERN INDIANA TEL. CO., INC.	26	0	130	0	246	0
320801	CENTURY TELEPHONE OF ODON, INC.	13	0	13	0	0	0
320807	PERRY-SPENCER RURAL TEL. COOP., INC.	135	0	200	26	102	0
320809	COMM. CORP. OF SOUTHERN INDIANA	0	0	86	0	57	0
320813	PULASKI-WHITE RURAL TEL. COOP., INC.	0	0	120	0	0	0
320815	ROCHESTER TEL. CO., INC.	162	0	239	0	603	0
320816	S & W TEL. CO., INC.	0	0	0	0	0	0
320818	SMITHVILLE TEL. CO., INC.	981	0	1,379	0	1,125	0
320819	SOUTHEASTERN INDIANA RURAL TEL. COOP., INC.	60	0	50	0	170	0
320828	FRONTIER COMM. OF THORNTOWN, INC.	0	0	0	0	0	0
320829	TIPTON TEL. CO., INC.	0	0	0	0	201	0
320830	TRI-COUNTY TEL. CO., INC.-IN	0	0	0	0	53	0
320832	SPRINT/UNITED TEL. CO. OF INDIANA, INC.	1,088	0	824	0	583	0
320834	WASH. CTY. RURAL TEL. COOP., INC.	63	0	124	0	113	0
320837	WEST POINT TEL. CO., INC.	0	0	36	0	15	0
320839	YEOMAN TEL. CO., INC.	22	0	11	0	0	0
323034	VERIZON - MID-STATES (ALLTEL)	117	0	219	0	200	0
325080	AMERITECH INDIANA	111,322	0	277,984	0	465,235	0
TOTAL	**IOWA**	**18,187**	**0**	**23,038**	**0**	**42,289**	**0**
351096	HEARTLAND TELECOMMUNICATIONS dba HICKORY TEC	85	0	153	0	238	0
351097	ANDREW TEL. CO., INC.	0	0	0	0	0	0
351098	ARCADIA TEL. COOP.	0	0	0	0	0	0
351101	ATKINS TEL. CO.	0	0	0	0	0	0
351105	AYRSHIRE FMRS. MUT. TEL. CO.	0	0	0	0	0	0
351106	ALPINE COMMUNICATIONS, L.C.	35	0	0	0	36	0
351107	BALDWIN-NASHVILLE TEL. CO., INC.	0	0	0	0	30	0
351108	BARNES CITY COOP. TEL. CO.	0	0	0	0	0	0
351110	BERNARD TEL. CO., INC.	0	0	0	0	0	0
351112	BREDA TEL. COOP.	0	0	14	0	0	0
351114	THE BURT TEL. CO.	0	0	0	0	0	0
351115	BUTLER-BREMER MUT. TEL. CO.	0	0	0	0	0	0
351115	CLARKSVILLE TELEPHONE CO.	0	0	0	0	0	0
351118	CASCADE TEL. CO.	120	0	60	0	121	0
351119	CASEY MUTUAL TEL. CO.	0	0	0	0	0	0
351121	CENTER JUNCTION TEL. CO., INC.	0	0	0	0	0	0
351125	CENTRAL SCOTT TEL.	0	0	0	0	0	0
351126	CENTURY TEL. OF CHESTER, INC.	0	0	0	0	0	0
351127	FRONTIER COMM. OF IOWA, INC.	0	0	0	0	237	0
351129	THE CITIZENS MUTUAL TEL. CO.	108	0	130	0	110	0
351130	CLARENCE TEL. CO., INC.	0	0	0	0	0	0
351132	CLEAR LAKE INDP. TEL. CO.	0	0	77	0	91	0
351133	C-M-L TEL. COOP. ASSN.	0	0	0	0	7	0
351134	COLO TEL. CO.	0	0	0	0	10	0
351136	COON CREEK TEL. CO.	0	0	0	0	15	0
351137	COON VALLEY COOP. TEL. ASSN., INC.	0	0	0	0	0	0
351139	COOP. TEL. CO.	0	0	0	0	0	0
351141	CORN BELT TEL. CO.	0	0	0	0	0	0
351146	CUMBERLAND TEL. CO.	0	0	0	0	0	0
351147	DANVILLE MUT. TEL. CO.	40	0	36	0	0	0
351149	DEFIANCE TEL. CO.	0	0	0	0	0	0
351150	DIXON TEL. CO.	0	0	0	0	0	0
351152	DUMONT TEL. CO.	0	0	0	0	0	0
351152	UNIVERSAL COMMUNICATIONS OF ALLISON	0	0	15	0	0	0
351153	DUNKERTON TEL. COOP., INC.	0	0	0	0	0	0
351156	EAST BUCHANAN TEL. COOP.	24	0	4	0	0	0
351157	ELLSWORTH COOP. TEL. ASSN.	0	0	0	0	0	0
351158	MINBURN TELECOMMICATIONS, INC.	0	0	0	0	0	0
351160	FARMERS & BUSINESSMEN'S TEL. CO.	0	0	0	0	0	0
351162	FARMERS COOP. TEL. CO.-DYSART	0	0	0	0	0	0
351166	FARMERS & MERCHANTS MUTUAL TEL. CO.	30	0	0	0	0	0
351167	IOWA TELECOM. SVCS. dba IOWA TELECOM - NORTH	531	0	2,355	0	7,091	0
351168	FARMERS MUTUAL COOP TEL CO- HARLAN	0	0	0	0	0	0
351169	FARMERS MUTUAL COOP. TEL. CO.-MOULTON	0	0	0	0	0	0
351170	IOWA TELECOM. SVCS. dba IOWA TELECOM - SYSTEMS	297	0	1,129	0	4,228	0
351171	FARMERS MUTUAL TEL. CO.-JESUP	0	0	0	0	11	0
351172	FARMERS MUTUAL TEL. CO.-NORA SPRINGS	0	0	0	0	70	0
351173	FARMERS MUTUAL TEL. COOP.-SHELLSBURG	0	0	0	0	0	0

Table 2.12
LinkUp Assistance Dollar Payments by Study Area

ID Code	Study Area Name	Non-Tribal 2000	Tribal 2000	Non-Tribal 2001	Tribal 2001	Non-Tribal 2002	Tribal 2002
	IOWA Continued						
351174	FARMERS MUTUAL TEL. CO.-STANTON	25	0	0	0	120	0
351175	FARMERS TEL. CO.-BATAVIA	8	0	0	0	4	0
351176	FARMERS TEL. CO.-ESSEX	0	0	0	0	0	0
351177	FARMERS TEL. CO.-RICEVILLE	0	0	0	0	20	0
351178	IOWA TELECOM. SVCS. dba IOWA TELECOM	446	0	1,853	0	4,705	0
351179	FENTON COOP. TEL. CO.	0	0	0	0	0	0
351187	MID-IOWA TEL. CO.	96	0	48	0	64	0
351188	GOLDFIELD TEL. CO.	0	0	0	0	0	0
351189	RIVER VALLEY TEL. COOP.	0	0	0	0	0	0
351191	GRAND MOUND COOP. TEL. ASSN.	0	0	0	0	0	0
351195	GRISWOLD COOP. TEL. CO.	0	0	0	0	0	0
351199	HAWKEYE TEL. CO.	0	0	0	0	19	0
351202	HOSPERS TEL. EXCHANGE, INC.	0	0	10	0	10	0
351203	HUBBARD COOP. TEL. ASSN.	0	0	0	0	0	0
351205	HUXLEY COOP. TEL. CO.	0	0	0	0	0	0
351206	IAMO TEL. CO.-IA	0	0	0	0	0	0
351209	INTERSTATE 35 TEL. CO.	0	0	0	0	0	0
351212	JEFFERSON TEL. CO.-IA	380	0	410	0	410	0
351214	KALONA COOP. TEL. CO.	30	0	465	0	90	0
351217	KEYSTONE FRMS. COOP. TEL. CO.	0	0	10	0	0	0
351220	LA PORTE CITY TEL. CO.	0	0	0	0	0	0
351222	LA MOTTE TEL. CO.	25	0	0	0	0	0
351223	LAUREL TEL. CO., INC.	0	0	0	0	0	0
351225	LEHIGH VALLEY COOP. TEL. ASSN.	0	0	0	0	0	0
351228	LONE ROCK COOP. TEL. CO.	0	0	0	0	23	0
351229	LOST NATION-ELWOOD TEL. CO.	0	0	0	0	10	0
351230	NORTHEAST IOWA TEL. CO.	4	0	0	0	0	0
351232	LYNNVILLE COMM. TEL. CO., INC.	0	0	0	0	0	0
351235	MANILLA TEL. CO.	0	0	0	0	0	0
351237	MARNE & ELK HORN TEL. CO.	0	0	0	0	0	0
351238	MARTELLE COOP. TEL. ASSN.	0	0	0	0	0	0
351239	MASSENA TEL. CO.	0	0	0	0	0	0
351241	MECHANICSVILLE TEL. CO.	0	0	48	0	0	0
351245	MINBURN TEL. CO.	8	0	0	0	0	0
351246	MINERVA VALLEY TEL. CO., INC.	0	0	4	0	8	0
351247	MODERN COOP. TEL. CO.	0	0	15	0	15	0
351248	MONTEZUMA MUTUAL TEL. CO.	0	0	0	0	0	0
351251	MEDIAPOLIS TEL. CO.	0	0	32	0	0	0
351252	MUTUAL TEL. CO.	0	0	0	0	0	0
351257	NORTH ENGLISH COOP. TEL. CO.	0	0	0	0	0	0
351259	NORTHERN IOWA TEL. CO.	0	0	0	0	0	0
351260	NORTHWEST IOWA TEL. CO., INC.	19	0	0	0	0	0
351261	NORTHWEST TEL. COOP.	0	0	0	0	18	0
351262	NORWAY RURAL TEL. CO.	0	0	15	0	0	0
351263	OGDEN TEL. CO.-IA	0	0	5	0	0	0
351264	OLIN TEL. CO., INC.	40	0	5	0	10	0
351265	ONSLOW COOP. TEL. ASSN.	0	0	0	0	0	0
351266	ORAN MUTUAL TEL. CO.	0	0	15	0	8	0
351269	PALO COOP. TEL. ASSN.	0	0	0	0	0	0
351270	PALMER MUTUAL TEL. CO.	0	0	0	0	0	0
351271	PANORA COOP. TEL. ASSN., INC.	0	0	0	0	0	0
351273	PEOPLES TEL. CO.-IA	8	0	0	0	0	0
351274	CENTURYTEL OF POSTVILLE, INC.	0	0	0	0	0	0
351275	PRAIRIEBURG TEL. CO., INC.	0	0	0	0	0	0
351276	PRESTON TEL. CO.	0	0	0	0	0	0
351278	READLYN TEL. CO.	0	0	0	0	0	0
351280	RINGSTED TEL. CO.	0	0	0	0	0	0
351282	ROCKWELL COOP. TEL. ASSN.	0	0	0	0	0	0
351284	RUTHVEN TEL. EXCH. CO.	21	0	14	0	0	0
351285	SAC COUNTY MUTUAL TEL. CO.	0	0	0	0	0	0
351291	SCHALLER TEL. CO.	0	0	0	0	0	0
351292	SEARSBORO TEL. CO.	0	0	0	0	0	0
351293	SHARON TEL. CO.	0	0	0	0	0	0
351294	SCRANTON TEL. CO.	150	0	400	0	275	0
351295	SHELL ROCK TEL. CO.	0	0	0	0	0	0
351297	HEART OF IOWA TEL. COOP.	90	0	169	0	120	0
351298	SOUTH SLOPE COOP. TEL. CO.	0	0	0	0	30	0
351302	SPRINGVILLE COOP. TEL. ASSN.	0	0	0	0	0	0
351303	COOPERATIVE TEL. EXCHANGE	0	0	0	0	8	0
351304	SWISHER TEL. CO.	0	0	0	0	0	0
351305	STRATFORD MUTUAL TEL. CO.	0	0	0	0	15	0
351306	SULLY TEL. ASSOC.	0	0	0	0	0	0
351309	TERRIL TEL. CO.	0	0	18	0	0	0
351310	TITONKA TEL. CO.	23	0	0	0	8	0
351316	UNITED FARMERS TEL. CO.	0	0	0	0	0	0
351319	VAN BUREN TEL. CO., INC.	0	0	0	0	26	0
351320	VAN HORNE COOP. TEL. CO.	0	0	0	0	0	0

Table 2.12
LinkUp Assistance Dollar Payments by Study Area

ID Code	Study Area Name	Non-Tribal 2000	Tribal 2000	Non-Tribal 2001	Tribal 2001	Non-Tribal 2002	Tribal 2002
	IOWA Continued						
351322	VENTURA TEL. CO., INC.	0	0	0	0	7	0
351324	VILLISCA FARMERS TEL. CO.	107	0	108	0	108	0
351326	WALNUT TEL. CO.	0	0	0	0	0	0
351327	WEBB-DICKENS TEL. CORP.	0	0	0	0	0	0
351328	WEBSTER-CALHOUN COOP. TEL. ASSN.	0	0	0	0	30	0
351329	WELLMAN COOP. TEL. ASSN.	0	0	0	0	0	0
351331	WEST IOWA TEL. CO.	146	0	148	0	195	0
351332	WEST LIBERTY TEL. CO.	160	0	200	0	220	0
351334	WESTERN IOWA TEL. ASSN.	39	0	52	0	247	0
351335	WESTSIDE INDP. TEL. CO.	0	0	0	0	0	0
351336	WILTON TEL. CO.	0	0	0	0	10	0
351337	WINNEBAGO COOP. TEL. ASSN.-IA	0	0	0	0	0	0
351342	WOOLSTOCK MUT. TEL. ASSN.	0	0	0	0	0	0
351343	WYOMING MUTUAL TEL. CO.	0	0	0	0	0	0
351344	PRAIRIE TEL. CO., INC.	14	0	0	0	28	0
351346	ACE TEL. ASSN.-IA	9	0	9	0	45	0
351405	HILLS TEL. CO., INC.-IA	0	0	0	0	0	0
351424	MABEL COOP. TEL. CO.-IA	0	0	0	0	0	0
351888	GRAND RIVER MUT. TEL. CORP.-IA	169	0	256	0	168	0
351888	SOUTH CENTRAL COMMUNICATIONS	54	0	141	0	36	0
355141	QWEST - IA	14,381	0	14,195	0	22,245	0
359001	CITY OF HAWARDEN dba HITEC	0	0	0	0	0	0
359002	LAURENS MUNICIPAL BROADBAND COMM. UTILITY	0	0	0	0	0	0
359004	FOREST CITY TELECOM, INC.	0	0	0	0	0	0
359005	HEART OF IOWA COMMUNICATIONS	465	0	420	0	465	0
359007	F&B COMMUNICATIONS	0	0	0	0	0	0
359009	COON CREEK TELECOMMUNICATIONS	0	0	0	0	0	0
359019	COX IOWA TELECOM, LLC	0	0	0	0	0	0
359020	GOLDFIELD ACCESS NETWORK	0	0	0	0	0	0
359021	SPENCER MUNICIPAL UTILITIES	0	0	0	0	120	0
359022	COMMUNITY CABLE TELEVISION AGENCY OF O'BRIEN	0	0	0	0	0	0
359025	FIBERCOMM, L.C.	0	0	0	0	54	0
359048	OSAGE MUNICIPAL TELECOMMUNICATIONS UTILITY	0	0	0	0	0	0
TOTAL	**KANSAS**	**58,505**	**0**	**72,008**	**0**	**66,607**	**0**
411317	SPRINT/UTC OF EASTERN KANSAS	37	0	30	0	30	0
411746	BLUE VALLEY TELEPHONE COMPANY	0	0	0	0	0	0
411756	COLUMBUS TELEPHONE COMPANY	0	0	0	0	0	0
411758	COUNCIL GROVE TEL. CO.	0	0	0	0	0	0
411777	GOLDEN BELT TELEPHONE ASSN. INC.	0	0	0	0	56	0
411778	GORHAM TELEPHONE COMPANY INC.	0	0	0	0	0	0
411780	HAVILAND TELEPHONE COMPANY INC.	0	0	0	0	0	0
411781	H & B COMMUNICATIONS INC.	0	0	0	0	0	0
411782	HOME TELEPHONE COMPANY INC.	0	0	0	0	0	0
411788	KANOKLA TEL. ASSOC. INC.- KS	49	0	0	0	0	0
411791	LA HARPE TELEPHONE COMPANY INC.	0	0	0	0	0	0
411801	MADISON TEL. CO. INC.- KS	30	0	0	0	20	0
411808	MOUNDRIDGE TEL. CO.	0	0	7	0	21	0
411809	MUTUAL TELEPHONE COMPANY	0	0	0	0	0	0
411814	PEOPLES MUTUAL TEL. CO.-KS	0	0	0	0	0	0
411817	PIONEER TELEPHONE ASSOCIATION INC.	0	0	0	0	0	0
411820	RAINBOW TEL COOPERATIVE ASSN INC.	40	0	24	0	65	0
411826	RURAL TEL. SERVICE CO.,INC.	0	0	0	0	0	0
411827	S & T TEL. COOP. ASSN.	0	0	0	0	40	0
411831	SOUTH CENTRAL TEL. ASSN. INC.-KS	0	0	0	0	0	0
411831	SOUTH CENTRAL TELECOMMUNICATIONS OF KIOWA	0	0	0	0	0	0
411833	SOUTHERN KANSAS TEL. CO.,INC.	0	0	0	0	0	0
411835	BLUESTEM TELEPHONE CO.	32	0	16	0	86	0
411835	SUNFLOWER TEL. CO.,INC.	0	0	0	0	10	0
411839	TRI-COUNTY TEL. ASSN. INC.-KS	0	0	0	0	0	0
411842	UNITED TELEPHONE CO OF KS	373	0	110	0	112	0
411845	WAMEGO TELEPHONE COMPANY INC.	0	0	0	0	0	0
411847	WHEAT STATE TELEPHONE, INC.	0	0	0	0	0	0
411849	WILSON TELEPHONE COMPANY INC.	0	0	0	0	0	0
411852	ZENDA TELEPHONE COMPANY INC.	0	0	0	0	0	0
411957	SPRINT - MISSOURI, INC.	64	0	0	0	0	0
412030	TOTAH TELEPHONE CO. INC.	0	0	0	0	0	0
415214	SOUTHWESTERN BELL-KANSAS	57,880	0	71,821	0	66,167	0
419001	WWW LICENSE LLC dba WESTERN WIRELESS	0	0	0	0	0	0
TOTAL	**KENTUCKY**	**155,683**	**0**	**143,622**	**0**	**162,685**	**0**
260396	BALLARD RURAL TEL. COOP. CORP., INC.	182	0	208	0	378	0
260398	BRANDENBURG TEL. CO., INC.	1,356	0	1,675	0	1,974	0
260401	DUO COUNTY TEL. COOP., INC.	1,290	0	1,200	0	1,870	0
260402	ALLTEL KENTUCKY, INC.	707	0	1,106	0	1,223	0
260406	FOOTHILLS RURAL TEL. COOP. CORP., INC.	1,480	0	2,100	0	2,080	0
260407	VERIZON SOUTH, INC.-KY	28,468	0	27,972	0	19,447	0

Table 2.12
LinkUp Assistance Dollar Payments by Study Area

ID Code	Study Area Name	Non-Tribal 2000	Tribal 2000	Non-Tribal 2001	Tribal 2001	Non-Tribal 2002	Tribal 2002
	KENTUCKY Continued						
260408	GEARHEART COMMUNICATIONS (HAROLD TEL. CO.)	1,606	0	1,617	0	1,419	0
260410	VERIZON SOUTH, INC.-KY (CONTEL)	12,821	0	10,984	0	7,323	0
260411	LESLIE COUNTY TEL. CO., INC.	2,364	0	2,162	0	2,416	0
260412	LEWISPORT TEL. CO., INC.	208	0	126	0	98	0
260413	LOGAN TEL. COOP., INC.	0	0	0	0	0	0
260414	MOUNTAIN RURAL TEL. COOP. CORP., INC.	632	0	505	0	534	0
260415	PEOPLES RURAL TEL. COOP. CORP.	3,607	0	4,046	0	3,656	0
260417	SALEM TEL. CO.	45	0	17	0	73	0
260418	SOUTH CENTRAL RURAL TEL. COOP. CORP., INC.	921	0	1,546	0	1,689	0
260419	THACKER/GRIGSBY TEL. CO., INC.	370	0	222	0	301	0
260421	WEST KY. RURAL TEL. COOP. CORP., INC.	215	0	213	0	138	0
265061	CINCINNATI BELL-KY	17,385	0	19,274	0	18,723	0
265182	BELLSOUTH TELECOMMUNICATIONS - KY	82,026	0	68,649	0	65,880	0
269690	KENTUCKY ALLTEL, INC. - LEXINGTON	0	0	0	0	24,980	0
269691	KENTUCKY ALLTEL, INC. - LONDON	0	0	0	0	8,483	0
TOTAL	**LOUISIANA**	**20,876**	**0**	**17,061**	**0**	**36,203**	**0**
270423	CENTURY TEL. OF CENTRAL LA, INC.	50	0	66	0	220	0
270424	CENTURY TEL. OF SOUTHEAST LA, INC.	0	0	22	0	88	0
270425	CAMERON TEL. CO.-LA	0	0	0	0	0	0
270426	CAMPTI-PLEASANT HILL TEL. CO.	0	0	0	0	0	0
270427	CENTURY TEL. OF CHATHAM, INC.	44	0	0	0	22	0
270428	DELCAMBRE TEL. CO.	575	0	575	0	591	0
270429	EAST ASCENSION TEL. CO.	0	0	0	0	0	0
270430	ELIZABETH TEL. CO., INC.	0	0	0	0	0	0
270431	CENTURY TEL. OF NORTHWEST LA, INC.	0	0	66	0	44	0
270432	KAPLAN TEL. CO.	28	0	36	0	28	0
270433	LAFOURCHE TEL. CO.	30	0	30	0	120	0
270434	CENTURY TEL. OF EVANGELINE, INC.	112	0	308	0	550	0
270435	NORTHEAST LOUISIANA TEL. CO., INC.	40	0	0	0	61	0
270436	CENTURY TEL. OF NORTH LOUISIANA, INC.	0	0	44	0	66	0
270438	RESERVE TEL. CO.	1,508	0	348	0	0	0
270439	CENTURY TELEPHONE OF RINGGOLD, INC.	0	0	0	0	0	0
270440	CENTURY TEL. CO. OF EAST LA	0	0	0	0	88	0
270441	STAR TEL. CO., INC.	0	0	0	0	0	0
270442	CENTURY TEL. OF SOUTHWEST LA, INC.	56	0	66	0	88	0
275183	BELLSOUTH TELECOMMUNICATIONS - LA	18,433	0	15,500	0	34,237	0
TOTAL	**MAINE**	**580,972**	**403**	**590,060**	**15,286**	**593,785**	**1,902**
100002	OXFORD WEST TELEPHONE CO	864	0	1,680	0	1,400	0
100003	LINCOLNVILLE TEL. CO.	0	0	0	0	60	0
100003	TIDEWATER TELECOM, INC.	1,342	0	1,298	0	1,774	0
100004	CHINA TEL. CO.	254	0	280	0	511	0
100005	COBBOSSEECONTEE TEL. CO.	158	0	224	0	229	0
100007	ISLAND TEL. CO.	60	0	0	0	0	0
100010	HAMPDEN TEL. CO.	228	0	343	0	380	0
100011	HARTLAND & ST. ALBANS TEL. CO.	788	0	1,107	0	1,561	0
100015	COMMUNITY SERVICE TEL. CO.	968	0	485	0	526	0
100019	OXFORD COUNTY TEL. & TELE. CO.	1,002	0	1,820	0	2,604	0
100020	PINE TREE TEL. & TELE. CO.	0	0	0	0	66	0
100022	SACO RIVER TEL. & TELE. CO.	316	0	264	0	297	0
100024	SOMERSET TEL. CO.	3,205	0	2,570	0	3,081	0
100025	MAINE TELEPHONE COMPANY	2,280	0	1,650	0	1,292	0
100025	STANDISH TEL. CO.	1,211	0	701	0	1,058	0
100027	UNION RIVER TEL. CO.	50	0	5	0	40	0
100029	UNITEL, INC.	392	0	528	0	840	0
100031	WARREN TEL. CO.	191	0	258	0	328	0
100034	WEST PENOBSCOT TEL. & TEL. CO.	473	0	452	0	1,030	0
103313	NORTHLAND TEL. CO. OF MAINE	9,240	0	7,970	0	5,696	0
103313	SIDNEY TELEPHONE CO.	196	0	205	0	196	0
103315	MID MAINE TELECOM, INC.	2,800	0	3,416	0	3,864	0
105111	VERIZON -MAINE	554,954	403	564,804	15,286	566,952	1,902
TOTAL	**MARYLAND**	**15,289**	**0**	**10,047**	**0**	**1,530**	**0**
180216	ARMSTRONG TEL. CO. OF MD	1	0	15	0	30	0
185030	VERIZON - MARYLAND	15,288	0	10,032	0	1,500	0
TOTAL	**MASSACHUSETTS**	**123,288**	**0**	**38,395**	**0**	**21,157**	**0**
110036	GRANBY TEL. & TELE. CO.-MA	0	0	0	0	0	0
110037	RICHMOND TEL. CO.	0	0	0	0	0	0
115112	VERIZON - MASSACHUSETTS	123,288	0	38,395	0	21,157	0
TOTAL	**MICHIGAN**	**399,999**	**0**	**502,400**	**11**	**591,812**	**55**
310669	ALLENDALE TEL. CO.	0	0	0	0	0	0
310671	CENTURY TEL. MIDWEST-MICHIGAN, INC.	156	0	263	0	130	0
310672	COMM. CORP. OF MICHIGAN	60	0	0	0	20	0
310675	BARAGA TEL. CO.	0	0	33	11	132	55

Table 2.12
LinkUp Assistance Dollar Payments by Study Area

ID Code	Study Area Name	Non-Tribal 2000	Tribal 2000	Non-Tribal 2001	Tribal 2001	Non-Tribal 2002	Tribal 2002
	MICHIGAN Continued						
310676	BARRY COUNTY TEL. CO.	0	0	0	0	0	0
310677	ISLAND TEL. CO.	0	0	0	0	0	0
310678	BLANCHARD TEL. ASSOC., INC.	0	0	0	0	8	0
310679	BLOOMINGDALE TEL. CO.	0	0	0	0	0	0
310680	CHIPPEWA COUNTY TEL. CO.	0	0	0	0	0	0
310682	FRONTIER COMM. OF MICHIGAN, INC.	0	0	0	0	16	0
310683	CARR TEL. CO.	0	0	0	0	0	0
310685	CHATHAM TEL. CO.-MI	47	0	51	0	48	0
310688	CLIMAX TEL. CO.	0	0	0	0	0	0
310689	CENTURYTEL OF UPPER MICHIGAN, INC.	60	0	342	0	114	0
310691	DEERFIELD FARMERS TEL. CO.	0	0	0	0	0	0
310692	DRENTHE TEL. CO.	0	0	0	0	0	0
310694	FARMERS MUT. OF CHAPIN DBA CHAPIN TEL. CO.	0	0	0	0	0	0
310695	VERIZON NORTH, INC.-MI	12,620	0	14,362	0	21,868	0
310702	CENTURY TEL. OF MICHIGAN, INC.	208	0	314	0	586	0
310703	KALEVA TEL. CO.	0	0	0	0	0	0
310704	ACE TEL. CO. OF MI, INC.	234	0	379	0	674	0
310705	CENTURY TELEPHONE OF NORTHERN MICHIGAN, INC.	18	0	45	0	0	0
310708	LENNON TEL. CO.	0	0	0	0	0	0
310711	MIDWAY TEL. CO.	0	0	0	0	0	0
310713	HIAWATHA TEL. CO.	101	0	67	0	139	0
310714	OGDEN TEL. CO.	0	0	0	0	0	0
310717	ONTONAGON COUNTY TEL. CO.	42	0	51	0	224	0
310721	PIGEON TEL. CO.	0	0	0	0	0	0
310725	SAND CREEK TEL. CO.	0	0	0	0	0	0
310726	SHIAWASSEE TEL. CO.	0	0	26	0	0	0
310728	SPRINGPORT TEL. CO.	0	0	0	0	0	0
310732	UPPER PENINSULA TEL. CO.	413	0	224	0	224	0
310734	WALDRON TEL. CO.	114	0	25	0	129	0
310735	WESTPHALIA TEL. CO.	0	0	0	0	0	0
310737	WINN TEL. CO.	0	0	0	0	0	0
310738	WOLVERINE TEL. CO.	40	0	13	0	26	0
313033	VERIZON -MID-STATES (ALLTEL)	641	0	580	0	780	0
315090	AMERITECH MICHIGAN	385,245	0	485,625	0	554,148	0
319004	MCImetro ACCESS TRANSMISSION SERVICES, INC.	0	0	0	0	12,546	0
TOTAL	**MINNESOTA**	**4,489**	**0**	**3,185**	**400**	**5,688**	**246**
361123	CITIZENS TELECOM OF MN - LAKES	1,359	0	0	0	1,015	0
361337	WINNEBAGO COOP. TEL. ASSN.-MN	0	0	0	0	0	0
361346	ACE TEL. ASSN.-MN	0	0	9	0	27	0
361348	WILDERNESS VALLEY TELCO.	0	0	0	0	0	0
361350	ARVIG TEL. CO.	54	0	0	0	11	0
361353	CITY OF BARNESVILLE TEL. CO.	0	0	0	0	0	0
361356	BENTON COOP. TEL. CO.	0	0	0	0	60	0
361357	BLACKDUCK TEL. CO.	0	0	20	0	0	0
361358	BLUE EARTH VALLEY TEL. CO.	0	0	0	0	0	0
361362	BRIDGEWATER TEL. CO.	0	0	0	0	0	0
361365	CALLAWAY TEL. CO.	0	0	0	0	0	0
361367	FRONTIER COMM. OF MINNESOTA, INC.	0	0	0	0	179	0
361370	CLARA CITY TEL. EXCH. CO.	0	0	0	0	0	0
361372	CLEMENTS TEL. CO.	0	0	0	0	0	0
361373	CONSOLIDATED TEL. CO.-MN	0	0	0	0	15	0
361374	ARROWHEAD COMM. CORP.	0	0	0	0	13	0
361375	MID-COMMUNICATIONS, INC.	12	0	48	0	96	0
361380	DELAVAN TEL. CO.	0	0	0	0	0	0
361381	DUNNELL TEL. CO., INC.	0	0	0	0	0	0
361383	EAGLE VALLEY TEL. CO.	0	0	0	0	0	0
361384	EASTON TEL. CO.	0	0	0	0	0	0
361385	EAST OTTER TAIL TEL. CO.	420	0	390	0	630	0
361386	ECKLES TEL. CO.	0	0	0	0	0	0
361387	EMILY COOP. TEL. CO.	0	0	0	0	10	0
361389	FARMERS MUTUAL TEL. CO.-BELLINGHAM	0	0	0	0	0	0
361390	FEDERATED TEL. COOP.	0	0	0	0	0	0
361391	FELTON TEL. CO., INC.	0	0	0	0	0	0
361395	GARDEN VALLEY TEL. CO.	0	0	0	0	0	0
361396	GARDONVILLE COOP. TEL. ASSN.	0	0	0	0	0	0
361399	GRANADA TEL. CO.	0	0	0	0	0	0
361401	HALSTAD TEL. CO.	0	0	0	0	0	0
361403	HANCOCK TEL. CO.-MN	0	0	0	0	0	0
361404	HARMONY TEL. CO.	0	0	0	0	0	0
361405	HILLS TEL. CO., INC.-MN	0	0	0	0	0	0
361408	HOME TEL. CO.-MN	0	0	0	0	0	0
361409	HUTCHINSON TELEPHONE COMPANY	0	0	0	0	0	0
361410	JOHNSON TELEPHONE COMPANY	0	0	0	0	0	0
361412	KASSON & MANTORVILLE TEL. CO.	0	0	0	0	0	0
361413	K M P TELEPHONE COMPANY	0	0	0	0	0	0
361414	LAKEDALE TELEPHONE COMPANY	21	0	0	0	42	0

Table 2.12
LinkUp Assistance Dollar Payments by Study Area

ID Code	Study Area Name	Non-Tribal 2000	Tribal 2000	Non-Tribal 2001	Tribal 2001	Non-Tribal 2002	Tribal 2002
	MINNESOTA Continued						
361419	LISMORE COOPERATIVE TELEPHONE CO.	0	0	0	0	0	0
361422	LONSDALE TELEPHONE COMPANY	0	0	0	0	0	0
361423	LOWRY TELEPHONE COMPANY	0	0	0	0	0	0
361424	MABEL COOPERATIVE TELEPHONE CO.- MN	0	0	0	0	0	0
361425	CHRISTENSEN COMMUNICATIONS CO.	0	0	0	0	0	0
361426	MANCHESTER-HARTLAND TELEPHONE CO.	0	0	0	0	0	0
361427	MANKATO CITIZENS TELEPHONE CO.	360	0	576	0	288	0
361430	MELROSE TELEPHONE COMPANY	0	0	0	0	0	0
361431	MIDWEST TEL. CO.	0	0	11	0	17	0
361433	MID STATE TELEPHONE COMPANY	38	0	25	0	50	0
361437	MINNESOTA LAKE TELEPHONE COMPANY	0	0	0	0	0	0
361439	MINNESOTA VALLEY TEL. CO. INC.	0	0	0	0	0	0
361440	CANNON VALLEY TELECOM, INC.	0	0	0	0	0	0
361442	NEW ULM TELECOM, INC.	0	0	0	0	0	0
361443	LORETEL SYSTEMS, INC.	0	0	0	0	0	0
361445	CENTURYTEL OF MINNESOTA, INC.	0	0	0	0	0	0
361448	OSAKIS TELEPHONE COMPANY	15	0	0	0	0	0
361450	PARK REGION MUTUAL TEL. CO.	0	0	0	0	0	0
361451	PAUL BUNYAN RURAL TEL. COOP.	39	0	0	372	0	219
361453	PEOPLES TELEPHONE COMPANY - MN	0	0	0	0	0	0
361454	PINE ISLAND TELEPHONE COMPANY	9	0	0	0	18	0
361456	SPRINT - MINNESOTA	10	0	20	0	10	0
361472	REDWOOD COUNTY TEL. CO.	0	0	0	0	0	0
361474	ROTHSAY TELEPHONE COMPANY INC.	0	0	0	0	0	0
361475	RUNESTONE TEL. ASSN.	0	0	0	0	0	0
361476	SACRED HEART TEL. CO.	0	0	0	0	0	0
361479	SCOTT RICE TEL. CO.	0	0	0	0	0	0
361482	SHERBURNE COUNTY RURAL TEL. CO.	0	0	0	0	0	0
361483	SLEEPY EYE TEL. CO.	0	0	8	0	0	0
361485	SPRING GROVE COOP TEL CO	0	0	0	0	0	0
361487	STARBUCK TEL. CO.	0	0	0	0	0	0
361491	TWIN VALLEY-ULEN TEL CO INC.	0	0	60	0	210	0
361494	UPSALA COOPERATIVE TELEPHONE ASSN.	0	0	0	0	0	0
361495	VALLEY TEL. CO.-MN	0	0	0	0	0	0
361499	CROSSLAKE TELEPHONE COMPANY	0	0	0	0	0	0
361500	NORTHERN TELEPHONE COMPANY OF MN	0	0	0	0	0	0
361501	WEST CENTRAL TELEPHONE ASSN.	0	0	0	0	0	0
361502	WESTERN TELEPHONE COMPANY	0	0	0	0	0	0
361505	WIKSTROM TELEPHONE COMPANY INC.	0	0	0	0	0	0
361507	WINSTED TELEPHONE COMPANY	0	0	0	0	0	0
361508	WINTHROP TEL. CO.	0	0	0	0	0	0
361510	WOODSTOCK TELEPHONE COMPANY	0	0	0	0	0	0
361515	ZUMBROTA TELEPHONE COMPANY	0	0	0	0	0	0
361654	INTERSTATE TELECOMMUNICATIONS COOP., INC.-MN	22	0	18	0	0	0
365142	QWEST CORP - MINNESOTA	2,130	0	2,000	28	2,982	27
367123	CITIZENS TELECOM CO OF MN - SOUTH	0	0	0	0	15	0
TOTAL	**MISSISSIPPI**	**20,981**	**0**	**19,224**	**0**	**17,960**	**0**
280446	BAY SPRINGS TEL. CO., INC.	0	0	0	0	34	0
280447	BRUCE TEL. CO.-MS	2	0	0	0	259	0
280448	CALHOUN CITY TEL. CO., INC.	0	0	53	0	240	0
280452	DELTA TEL. CO., INC.	0	0	60	0	60	0
280453	ALLTEL MISSISSIPPI, INC.	373	0	562	0	836	0
280454	FRANKLIN TEL. CO., INC.-MS	30	0	1,003	0	856	0
280456	GEORGETOWN TELE. CO., INC.	0	0	0	0	0	0
280458	CENTURY TEL. OF NORTH MISSISSIPPI, INC.	264	0	242	0	22	0
280460	FRONTIER COMM. OF MISSISSIPPI, INC.	0	0	0	0	0	0
280467	SMITHVILLE TEL. CO.	17	0	0	0	0	0
283301	SOUTHEAST MISSISSIPPI TEL. CO.	30	0	90	0	60	0
285184	BELLSOUTH TELECOMMUNICATIONS - MS	20,265	0	17,214	0	15,540	0
287449	MYRTLE TEL. CO., INC.	0	0	0	0	23	0
289001	CELLULAR SOUTH LICENSES, INC.	0	0	0	0	30	0
TOTAL	**MISSOURI**	**116,109**	**0**	**149,108**	**20**	**153,447**	**10**
420463	BPS TELEPHONE COMPANY	567	0	803	0	711	0
421151	SPECTRA COMMUNICATIONS GROUP, LLC	0	0	0	0	0	0
421186	GTE MW dba VERIZON MW INC (GTE)	402	0	367	0	189	0
421206	IAMO TELEPHONE COMPANY - MO	0	0	0	0	6	0
421789	KS STATE TEL. DBA VERIZON MW, INC (EAST MO)	20	0	0	0	10	0
421846	GTE MW dba VERIZON MW INC (CONTEL SYSTEMS)	198	0	400	0	227	0
421859	BOURBEUSE TELEPHONE COMPANY	0	0	0	0	0	0
421864	CHARITON VALLEY TELEPHONE CO.	0	0	4	0	0	0
421865	CITIZENS TELEPHONE CO - MISSOURI	0	0	0	0	26	0
421866	OZARK TELEPHONE COMPANY	10	0	208	20	247	0
421882	FIDELITY TELEPHONE COMPANY	115	0	165	0	152	0
421885	ALLTEL MISSOURI INC.	278	0	840	0	1,072	0
421886	GOODMAN TEL. CO.	0	0	10	0	60	0

Table 2.12
LinkUp Assistance Dollar Payments by Study Area

ID Code	Study Area Name	Non-Tribal 2000	Tribal 2000	Non-Tribal 2001	Tribal 2001	Non-Tribal 2002	Tribal 2002
	MISSOURI Continued						
421888	GRAND RIVER MUTUAL TEL CORP - MO	22	0	146	0	279	0
421901	KINGDOM TELEPHONE COMPANY	0	0	28	0	14	0
421908	LE-RU TELEPHONE COMPANY	0	0	0	0	0	0
421914	MARK TWAIN RURAL TELEPHONE CO.	9	0	54	0	36	0
421917	MID-MISSOURI TELEPHONE CO.	0	0	0	0	0	0
421922	GTE MW dba VERIZON MW INC (CONTEL)	998	0	1,309	0	821	0
421928	NEW LONDON TEL. CO.	15	0	15	0	15	0
421931	MODERN TELECOMMUNICATIONS COMPANY	0	0	0	0	0	0
421931	NORTHEAST MISSOURI RURAL TEL. CO.	10	0	10	0	8	0
421932	LATHROP TELEPHONE COMPANY	8	0	0	0	0	0
421934	ORCHARD FARM TELEPHONE COMPANY	0	0	0	0	0	0
421936	PEACE VALLEY TELEPHONE CO.	48	0	144	0	156	0
421942	ROCK PORT TEL. CO.	0	0	0	0	0	0
421945	SENECA TEL. CO.	0	0	20	0	30	10
421949	STEELVILLE TEL. EXCH. INC.	0	0	0	0	0	0
421951	STOUTLAND TELEPHONE COMPANY	0	0	0	0	0	0
421957	SPRINT - MISSOURI	392	0	227	0	117	0
425213	SOUTHWESTERN BELL-MISSOURI	113,005	0	144,358	0	148,866	0
429001	MARK TWAIN COMMUNICATIONS	12	0	0	0	0	0
429002	FIDELITY COMMUNICATINS SERVICES I INC.	0	0	0	0	0	0
429784	CENTURYTEL OF MISSOURI, LLC (CENTRAL)	0	0	0	0	101	0
429785	CENTURYTEL OF MISSOURI, LLC (BELLE-HERMAN)	0	0	0	0	0	0
429786	CENTURYTEL OF MISSOURI, LLC (SOUTHERN)	0	0	0	0	121	0
429787	CENTURYTEL OF MISSOURI, LLC (SOUTHWEST)	0	0	0	0	183	0
TOTAL	**MONTANA**	**21,911**	**7,372**	**16,055**	**18,996**	**11,110**	**19,112**
482235	BLACKFOOT TEL. COOPERATIVE INC.	494	0	884	0	1,166	0
482241	HOT SPRINGS TEL. CO.	37	350	18	558	0	183
482242	INTERBEL TEL. COOPERATIVE INC.	0	0	0	0	0	0
482244	LINCOLN TEL. CO. INC.	0	0	0	0	0	0
482246	MID-RIVERS TEL. COOPERATIVE INC.	0	0	0	0	0	0
482247	NEMONT TELEPHONE COOP.- MONTANA	1,352	3,224	403	4,746	533	4,056
482249	CENTURYTEL OF MONTANA, INC.	6,152	0	6,893	0	5,642	0
482250	PROJECT TEL. CO.	247	767	65	2,093	78	1,560
482251	RANGE TEL. COOP INC.-MT	375	649	30	2,606	50	2,499
482252	RONAN TEL. CO.	360	352	0	880	0	800
482254	SOUTHERN MONTANA TEL. CO.	0	0	0	0	0	0
482255	3-RIVERS TEL. COOPERATIVE INC.	1,291	1,571	253	6,180	267	7,931
482257	TRIANGLE TEL. COOPERATIVE ASSN. INC.	600	212	618	1,447	388	1,502
483308	CLARK FORK TELECOMMUNICATIONS, INC.	3,477	0	1,414	0	1,219	0
483310	CENTRAL MONTANA COMMUNICATIONS, INC.	530	247	864	460	618	581
484322	CITIZENS TELECOMMUNICATIONS CO. OF MONTANA	301	0	102	0	135	0
485104	QWEST CORP - MONTANA	6,695	0	4,511	26	1,014	0
TOTAL	**NEBRASKA**	**28,824**	**169**	**39,182**	**1,148**	**30,249**	**784**
371128	CITIZENS TELECOMMUNICATIONS OF NEBRAKA	595	0	0	0	1,480	0
371516	ARAPAHOE TELEPHONE COMPANY	0	0	0	0	0	0
371517	ARLINGTON TELEPHONE COMPANY	0	0	0	0	0	0
371518	ELSIE COMMUNICATIONS	0	0	0	0	0	0
371524	BLAIR TELEPHONE COMPANY	0	0	0	0	0	0
371525	THREE RIVER TELCO	0	0	0	0	0	0
371526	CAMBRIDGE TELEPHONE COMPANY - NE	0	0	0	0	0	0
371530	CONSOLIDATED TELCO, INC.	0	0	0	0	13	0
371531	CLARKS TELEPHONE COMPANY	0	0	0	0	0	0
371532	CONSOLIDATED TELEPHONE COMPANY- NE	0	0	0	0	13	0
371534	COZAD TELEPHONE COMPANY	63	0	105	0	140	0
371536	CURTIS TELEPHONE COMPANY	71	0	71	0	57	0
371537	DALTON TEL. CO.,INC.	0	0	0	0	0	0
371540	DILLER TELEPHONE COMPANY	0	0	0	0	0	0
371542	EASTERN NEBRASKA TELEPHONE COMPANY	0	0	0	0	0	0
371545	EUSTIS TELEPHONE EXCHANGE INC.	0	0	0	0	0	0
371553	GLENWOOD TELEPHONE MEMBERSHIP CORP.	0	0	14	0	9	0
371555	HAMILTON TELEPHONE COMPANY	60	0	36	0	132	0
371556	HARTINGTON TEL. CO.	0	0	0	0	0	0
371557	HARTMAN TELEPHONE EXCHANGES INC.	0	0	0	0	0	0
371558	HEMINGFORD COOP. TELEPHONE COMPANY	0	0	0	0	10	0
371559	HENDERSON CO-OP TELEPHONE COMPANY	0	0	0	0	0	0
371561	HERSHEY COOPERATIVE TELEPHONE CO	0	0	10	0	0	0
371562	HOME TEL. CO. OF NEBRASKA	0	0	0	0	0	0
371563	HOOPER TELEPHONE COMPANY	20	0	0	0	30	0
371565	K & M TELEPHONE COMPANY INC.	10	0	0	0	11	0
371567	KEYSTONE-ARTHUR TELEPHONE COMPANY	0	0	0	0	0	0
371568	ALLTEL NEBRASKA, INC.	14,489	1	27,687	0	16,106	0
371574	NEBRASKA CENTRAL TELEPHONE COMPANY	101	0	190	0	215	0
371576	NEBCOM, INC.	0	0	0	0	0	0
371576	NORTHEAST NEBRASKA TELEPHONE COMPANY	0	0	0	0	0	0
371577	GREAT PLAINS COMMUNICATIONS, INC.	546	168	588	1,148	854	784

Table 2.12
LinkUp Assistance Dollar Payments by Study Area

ID Code	Study Area Name	Non-Tribal 2000	Tribal 2000	Non-Tribal 2001	Tribal 2001	Non-Tribal 2002	Tribal 2002
	NEBRASKA Continued						
371581	PIERCE TELEPHONE COMPANY	0	0	5	0	0	0
371582	PLAINVIEW TELEPHONE COMPANY INC.	36	0	36	0	90	0
371586	ROCK COUNTY TEL. CO.	0	0	0	0	0	0
371591	SOUTHEAST NEBRASKA TEL. CO.	440	0	780	0	1,020	0
371592	STANTON TEL. CO.,INC.	0	0	0	0	0	0
371595	SPRINT/UNITED TELEPHONE CO. OF THE WEST-NE	870	0	86	0	0	0
371597	WAUNETA TEL. CO.	0	0	0	0	19	0
372455	BENKELMAN TELEPHONE COMPANY INC.	19	0	0	0	0	0
375143	QWEST - NEBRASKA	11,504	0	9,574	0	10,050	0
379001	COX NEBRASKA TELECOM II, LLC	0	0	0	0	0	0
379004	NEBRASKA TECHNOLOGY & TELECOMMUNICATIONS	0	0	0	0	0	0
TOTAL	**NEVADA**	**60,610**	**71**	**63,776**	**243**	**102,023 0**	**304**
552220	FILER MUTUAL TELEPHONE COMPANY - NV	0	0	0	0	0	0
552223	CENTURYTEL OF THE GEM STATES, INC.	0	0	60	0	101	0
552284	BEEHIVE TELEPHONE COMPANY, INC., NV	0	0	0	0	0	120
552302	VERIZON - CALIFORNIA - NEVADA	2,860	0	3,640	0	960	0
552348	SPRINT / CENTRAL TELEPHONE COMPANY - NEVADA	0	0	1,059	0	2,298	0
552349	CHURCHILL CO. TEL. & TEL. SYSTEM	860	0	666	0	686	0
552351	LINCOLN COUNTY TELEPHONE SYSTEM INC.	156	0	51	0	13	0
552353	MOAPA VALLEY TELEPHONE COMPANY	655	50	502	161	355	101
552356	RIO VIRGIN TELEPHONE COMPANY	14	0	26	0	319	0
553304	HUMBOLDT TELEPHONE COMPANY	104	21	42	82	146	83
554431	CITIZENS TELECOMMUNICATIONS OF NEVADA - NORTH	744	0	628	0	935	0
554432	CITIZENS TELECOMMUNICATIONS OF NEVADA - SOUTH	8	0	15	0	11	0
555173	NEVADA BELL	55,209	0	57,087	0	96,199	0
559001	WESTERN WIRELESS CORP d/b/a WWC LICENSE LLC	0	0	0	0	0	0
TOTAL	**NEW HAMPSHIRE**	**16,111**	**0**	**14,716**	**0**	**8,554**	**0**
120039	GRANITE STATE TEL., INC.	0	0	0	0	0	0
120045	KEARSARGE TEL. CO.	82	0	91	0	0	0
120047	MERRIMACK COUNTY TEL. CO.	19	0	95	0	262	0
120049	UNION TEL. CO.	40	0	0	0	20	0
120050	WILTON TEL. CO.-NH	0	0	0	0	0	0
123321	CONTOOCOOK TELEPHONE COMPANY (MCTA)	112	0	410	0	448	0
125113	VERIZON - NEW ENGLAND -NH	15,858	0	14,120	0	7,824	0
TOTAL	**NEW JERSEY**	**22,951**	**0**	**21,999**	**0**	**42,029**	**0**
160135	WARWICK VALLEY TEL. CO.-NJ	0	0	0	0	0	0
160138	SPRINT / UNITED TEL. CO. OF NJ, INC.	14	0	15	0	26	0
165120	VERIZON - NEW JERSEY	22,937	0	21,984	0	42,003	0
TOTAL	**NEW MEXICO**	**43,561**	**770**	**30,059**	**8,297**	**20,071**	**32,457**
491164	VALOR TELECOMMUNICATIONS OF NM LLC # 1	1,892	0	0	0	0	0
491193	VALOR TELECOMMUNICATIONS OF NM LLC # 2	1,866	0	0	0	0	0
491231	MESCALERO APACHE TELECOM, INC.	0	0	0	302	0	1,809
492066	DELL TELEPHONE CO-OP. INC.-NM	0	0	0	0	13	0
492176	VALLEY TELEPHONE COOPERATIVE INC-NM	30	0	0	0	48	0
492259	BACA VALLEY TEL. CO.	15	0	45	0	0	0
492262	E.N.M.R. TEL COOP. INC.-NM	0	0	0	0	0	0
492263	LA JICARITA RURAL TEL. COOP. INC.	545	0	815	0	818	0
492264	LEACO RURAL TEL. COOPERATIVE INC.	784	0	400	0	124	0
492265	TULAROSA BASIN TELEPHONE COMPANY	511	0	540	0	1,770	0
492268	WESTERN NEW MEXICO TEL. CO., INC.	1,974	0	1,959	2,407	1,367	1,252
492270	PENASCO VALLEY TEL. COOPERATIVE INC.	364	0	554	0	513	0
492272	ROOSEVELT COUNTY RURAL TEL. COOP.,INC.	2,426	0	2,825	0	2,853	0
492274	CENTURY TELEPHONE OF SOUTHWEST, INC.-NM	0	0	0	0	0	0
494449	NAVAJO COMMUNICATIONS CO INC-NM	1,024	770	121	5,588	190	4,636
495105	QWEST CORP - NM	32,130	0	22,800	0	12,375	100
499001	SMITH BAGLEY, INC.	0	0	0	0	0	24,660
TOTAL	**NEW YORK**	**1,130,057**	**83**	**1,185,027**	**851**	**1,485,442**	**171**
150071	ARMSTRONG TEL. CO.-NY	2,095	0	2,790	0	3,733	0
150072	FRONTIER COMM. OF AUSABLE VALLEY, INC.	0	0	0	0	0	0
150073	BERKSHIRE TEL. CORP.	0	0	0	0	0	0
150076	CASSADAGA TEL. CORP.	0	0	0	0	0	0
150077	CHAMPLAIN TEL. CO.	0	0	0	0	0	0
150078	CHAUTAUQUA & ERIE TEL. CORP.	889	0	1,083	0	1,257	0
150079	CHAZY & WESTPORT TEL. CORP.	190	0	171	0	626	0
150081	CITIZENS TEL. CO. OF HAMMOND, NY	0	0	0	0	0	0
150084	TACONIC TEL. CORP.	886	0	364	0	376	0
150085	CROWN POINT TEL. CORP.	0	0	0	0	0	0
150088	DELHI TELEPHONE COMPANY	78	0	52	0	39	0
150089	DEPOSIT TELEPHONE CO. INC.	660	0	577	0	397	0
150091	DUNKIRK AND FREDONIA TEL. CO.	0	0	0	0	0	0
150092	EDWARDS TELEPHONE CO. INC.	88	0	54	0	109	0
150093	EMPIRE TELEPHONE CORP-NY	1,143	0	1,041	0	1,619	0

Table 2.12
LinkUp Assistance Dollar Payments by Study Area

ID Code	Study Area Name	Non-Tribal 2000	Tribal 2000	Non-Tribal 2001	Tribal 2001	Non-Tribal 2002	Tribal 2002
	NEW YORK Continued						
150097	GERMANTOWN TEL. CO., INC.	12	0	0	0	0	0
150099	HANCOCK TEL. CO.-NY	0	0	0	0	0	0
150100	FRONTIER COMM. OF NY, INC.	0	0	0	0	0	0
150104	MARGARETVILLE TEL. CO.,INC.	18	0	0	0	0	0
150105	MIDDLEBURGH TELEPHONE CO.	0	0	0	0	8	0
150106	ALLTEL NEW YORK INC.-FULTON	1,059	0	2,345	0	1,199	0
150107	NEWPORT TEL. CO.,INC.	12	0	122	0	126	0
150108	NICHOLVILLE TEL. CO.,INC.	406	0	518	0	602	0
150109	ALLTEL NEW YORK INC.-JAMESTOWN	1,228	0	3,704	0	2,064	0
150110	OGDEN TELEPHONE COMPANY - NY	0	0	0	0	0	0
150111	ONEIDA COUNTY RURAL TEL. CO.	96	0	96	0	96	0
150112	ONTARIO TEL. CO., INC.	699	0	544	0	638	0
150113	ALLTEL NY INC.-RED JACKET	15	0	0	0	61	0
150114	ORISKANY FALLS TEL. CORP.	0	0	47	0	71	0
150116	PATTERSONVILLE TEL. CO.-NY	189	0	81	0	76	0
150118	PORT BYRON TEL. CO.	53	0	54	0	110	0
150121	FRONTIER TELEPHONE OF ROCHESTER, INC.	32,113	0	35,236	0	28,801	0
150122	FRONTIER COMM. OF SENECA GORHAM, INC.	0	0	0	0	0	0
150125	STATE TEL. CO.	0	0	0	0	0	0
150128	FRONTIER COMM. OF SYLVAN LAKE, INC.	0	0	0	0	0	0
150129	TOWNSHIP TEL. CO., INC.	370	0	330	0	283	0
150131	TRUMANSBURG HOME TEL. CO.	904	0	835	0	1,034	0
150133	VERNON TEL. CO., INC.	109	0	30	0	30	0
150135	WARWICK VALLEY TEL. CO.-NY	0	0	0	0	0	0
154532	CITIZENS TELECOMM. CO. OF NY - UPSTATE	3,391	0	2,486	0	3,194	0
154533	CITIZENS TELECOMM. CO. OF NY - RED HOOK	119	0	60	0	20	0
154534	CITIZENS TELECOMM. CO. OF NY - WESTERN COUNTIES	297	0	137	0	191	0
155130	VERIZON - NEW YORK	1,062,977	83	1,059,745	851	1,398,311	171
159001	MCImetro ACCESS TRANSMISSION SERVICES, LLC-NY	5,489	0	71,445	0	37,150	0
159002	MANHATTAN TELECOM CORP dba METROPOLITAN	0	0	0	0	0	0
159003	BROADVIEW COMMUNICATIONS, INC.	14,472	0	1,080	0	3,221	0
TOTAL	**NORTH CAROLINA**	**55,554**	**0**	**56,619**	**0**	**69,270**	**0**
230468	ATLANTIC TEL. MEMB. CORP.	0	0	84	0	772	0
230469	BARNARDSVILLE TEL. CO.	16	0	16	0	16	0
230470	SPRINT / CAROLINA TEL. & TEL. CO.	8,139	0	5,972	0	5,235	0
230471	SPRINT / CENTRAL TEL. CO.-NC	2,052	0	1,342	0	1,140	0
230473	CITIZENS TEL. CO.-NC	700	0	814	0	483	0
230474	THE CONCORD TEL. CO.	1,048	0	2,011	0	1,944	0
230476	ALLTEL CAROLINA, INC.-NORTH	5,028	0	7,840	0	9,843	0
230478	ELLERBE TEL. CO.	771	0	504	0	745	0
230479	VERIZON SOUTH, INC.-NC	5,359	0	5,119	0	5,726	0
230483	LEXCOM TEL. CO.	341	0	193	0	353	0
230485	MEBTEL, INC.	1,312	0	2,715	0	2,011	0
230491	NORTH STATE TEL. CO.-NC	811	0	701	0	1,135	0
230494	PINEVILLE TEL. CO.	0	0	0	0	0	0
230495	RANDOLPH TEL. CO.	0	0	0	0	0	0
230496	RANDOLPH TEL. MEMB. CORP.	0	0	0	0	0	0
230497	PIEDMONT TEL. MEMB. CORP.	0	0	0	0	0	0
230498	SALUDA MOUNTAIN TEL. CO.	0	0	0	0	0	0
230500	SERVICE TEL. CO.	24	0	0	0	60	0
230501	SKYLINE TEL. MEMB. CORP.	277	0	231	0	460	0
230502	STAR TEL. MEMB. CORP.	744	0	1,265	0	1,819	0
230503	SURRY TEL. MEMB. CORP.	7	0	7	0	59	0
230505	TRI-COUNTY TEL. MEMB. CORP.-NC	26	0	0	0	0	0
230509	VERIZON SOUTH, INC.-NC (CONTEL)	9,617	0	11,196	0	14,221	0
230510	WILKES TEL. MEMB. CORP.	0	0	0	0	0	0
230511	YADKIN VALLEY TEL. MEMB. CORP.	210	0	189	0	105	0
235193	BELLSOUTH TELECOMMUNICATIONS - NC	19,072	0	16,420	0	23,143	0
TOTAL	**NORTH DAKOTA**	**17,838**	**1,989**	**23,396**	**10,246**	**29,968**	**8,942**
381131	CITIZENS TELECOMUNICATIONS OF ND	0	0	0	0	2,592	0
381447	NORTH DAKOTA TELEPHONE COMPANY	2,562	38	4,560	190	4,579	57
381509	WOLVERTON TEL. CO.	0	0	0	0	0	0
381601	ABSARAKA COOP TELEPHONE CO.	0	0	0	0	0	0
381604	BEK COMMUNICATIONS 1, INC.	30	0	0	0	0	0
381604	BEK COMMUNICATIONS COOPERATIVE	40	0	120	0	140	0
381607	CONSOLIDATED TELEPHONE COOPERATIVE	432	0	144	0	168	70
381607	CTC COMMUNICATIONS, INC.	0	0	0	0	0	0
381610	DAKOTA CENTRAL TELECOMM 1 INC.	0	0	240	0	30	0
381610	DAKOTA CENTRAL TELECOMMUNICATIONS COOPERATI	60	0	210	0	180	0
381611	DICKEY RURAL ACCESS, INC.	0	0	0	0	0	0
381611	DICKEY RURAL COMMUNICATIONS	32	0	16	0	16	0
381611	DICKEY RURAL TEL COOP.	11	0	0	0	0	0
381614	POLAR TELECOMMUNICATIONS, INC.	0	0	0	0	0	0
381615	GRIGGS COUNTY TELEPHONE COMPANY	0	0	38	0	77	0
381616	INTER-COMMUNITY TELEPHONE COMPANY	0	0	0	0	105	0

Table 2.12
LinkUp Assistance Dollar Payments by Study Area

ID Code	Study Area Name	Non-Tribal 2000	Tribal 2000	Non-Tribal 2001	Tribal 2001	Non-Tribal 2002	Tribal 2002
	NORTH DAKOTA Continued						
381616	INTER-COMMUNITY TELEPHONE COMPANY II	0	0	0	0	0	0
381617	MIDSTATE TELEPHONE COMPANY	45	0	75	0	0	0
381622	MOORE & LIBERTY TELEPHONE COMPANY	0	0	0	0	0	0
381623	NOONAN FARMERS TELEPHONE COMPANY	0	0	0	0	0	0
381625	NORTHWEST COMMUNICATIONS COOPERATIVE	0	0	78	0	100	0
381630	POLAR COMMUNICATIONS MUTUAL AID CORP	13	0	31	0	50	0
381631	RED RIVER RURAL TEL. ASSN.	9	0	27	0	13	0
381631	RED RIVER TELECOM, INC.	0	0	9	0	36	0
381632	RESERVATION TELEPHONE COOPERATIVE	0	132	106	832	107	866
381636	TURTLE MOUNTAIN COMMUNICATIONS, INC.	517	1,249	603	3,475	294	2,765
381636	UNITED TELEPHONE MUTUAL AID CORP.	60	0	60	0	15	0
381637	WEST RIVER TELECOMMUNICATIONS COOPERATIVE	390	570	1,660	5,749	2,210	5,184
381638	MIDSTATE COMMUNICATIONS INC.	0	0	25	0	25	0
382247	NEMONT TELEPHONE COOPERATIVE - ND	0	0	0	0	0	0
383303	SRT COMMUNICATIONS, INC.	1,111	0	2,457	0	4,550	0
385144	QWEST - NORTH DAKOTA	12,526	0	12,937	0	14,681	0
389003	POLAR TELCOM, INC.	0	0	0	0	0	0
TOTAL	**NORTHERN MARIANA ISLANDS**	**8,879**	**0**	**7,749**	**0**	**6,324**	**0**
653700	MICRONESIAN TELECOMMUNICATIONS CORP.	8,879	0	7,749	0	6,324	0
TOTAL	**OHIO**	**806,836**	**0**	**1,090,935**	**0**	**1,033,495**	**0**
300585	ARCADIA TEL. CO.	0	0	20	0	20	0
300586	THE ARTHUR MUTUAL TEL. CO.	0	0	0	0	0	0
300588	AYERSVILLE TEL. CO.	46	0	30	0	0	0
300590	BENTON RIDGE TEL. CO.	17	0	17	0	0	0
300594	THE CHAMPAIGN TEL. CO.	3,489	0	3,892	0	3,645	0
300597	CHILLICOTHE TEL. CO.	12,142	0	15,383	0	18,311	0
300598	MCCLURE TEL. CO.	30	0	45	0	60	0
300604	COLUMBUS GROVE TEL. CO.	0	0	120	0	180	0
300606	CONNEAUT TEL. CO.	87	0	67	0	83	0
300607	CONTINENTAL TEL. CO. OF OHIO	0	0	115	0	210	0
300609	DOYLESTOWN TEL. CO.	166	0	63	0	48	0
300612	THE FARMERS MUTUAL TEL. CO.-OKOLONA, OH	0	0	0	0	0	0
300613	LITTLE MIAMI COMM. CORP.	0	0	120	0	316	0
300614	FORT JENNINGS TEL. CO.	0	0	0	0	0	0
300615	VERIZON NORTH, INC.-OH	8,033	0	10,862	0	13,528	0
300630	CENTURY TEL. CO. OF OHIO	0	0	0	0	290	0
300634	MINFORD TEL. CO., INC.	1,114	0	1,169	0	1,460	0
300639	THE NEW KNOXVILLE TEL. CO.	0	0	0	0	0	0
300644	THE NOVA TEL. CO.	35	0	0	0	135	0
300645	OAKWOOD TEL. CO.	0	0	0	0	250	0
300649	ORWELL TEL. CO.	240	0	160	0	160	0
300650	THE OTTOVILLE MUTUAL TEL. CO.	8	0	8	0	0	0
300656	SHERWOOD MUTUAL TEL. ASSOC.	0	0	0	0	0	0
300658	SYCAMORE TEL. CO.	0	0	0	0	0	0
300659	TELEPHONE SERVICE CO.	437	0	414	0	354	0
300661	SPRINT / UNITED TEL. CO. OF OHIO	1,548	0	1,763	0	1,642	0
300662	VANLUE TEL. CO.	0	0	0	0	30	0
300664	WABASH MUTUAL TEL. CO.	40	0	0	0	0	0
300665	ALLTEL OHIO, INC.	4,384	0	6,942	0	8,270	0
300666	WESTERN RESERVE TEL. CO.	4,286	0	7,746	0	8,418	0
305062	CINCINNATI BELL-OHIO	122,165	0	132,600	0	126,857	0
305150	AMERITECH OHIO	648,569	0	909,399	0	849,228	0
TOTAL	**OKLAHOMA**	**80,030**	**1,366**	**196,452**	**25,160**	**261,008**	**31,925**
431165	VALOR TELECOMMUNICATIONS OF OKLAHOMA, LLC	1,142	0	0	0	0	0
431704	LAVACA TELEPHONE CO.- OK	0	44	0	726	0	1,045
431788	KANOKLA TELEPHONE ASSN.INC. - OK	0	0	0	0	0	0
431965	ALLTEL OKLAHOMA, INC.	107	0	1,174	0	1,427	0
431966	ATLAS TELEPHONE CO.	0	0	0	43	0	0
431968	BEGGS TELEPHONE COMPANY	0	0	0	11	0	11
431969	BIXBY TELEPHONE CO.	0	0	0	0	0	517
431974	CANADIAN VALLEY TELEPHONE CO.	0	0	0	0	19	0
431976	CARNEGIE TELEPHONE CO.INC.	0	0	0	500	0	257
431977	CENTRAL OKLAHOMA TELEPHONE CO.	6	0	0	88	0	133
431979	CHEROKEE TELEPHONE CO.	28	0	759	0	2,213	0
431980	CHICKASAW TELEPHONE CO.	0	186	0	12,372	0	7,474
431981	CHOUTEAU TELEPHONE CO.	0	66	0	605	0	556
431982	CIMARRON TEL. CO.	22	56	0	644	201	569
431984	OKLAHOMA COMMUNICATION SYSTEMS INC.	254	0	1,348	29	1,657	141
431985	CROSS TELEPHONE CO.	84	302	0	3,663	0	6,459
431988	DOBSON TELEPHONE CO.	0	0	0	0	0	0
431994	GRAND TELEPHONE CO. INC.	10	0	0	175	0	420
431995	HINTON TELEPHONE CO.	0	0	0	168	0	300
432006	MCLOUD TELEPHONE CO.	0	16	23	393	400	91
432008	MEDICINE PARK TELEPHONE CO.	0	0	374	0	2,200	0

Table 2.12
LinkUp Assistance Dollar Payments by Study Area

ID Code	Study Area Name	Non-Tribal 2000	Tribal 2000	Non-Tribal 2001	Tribal 2001	Non-Tribal 2002	Tribal 2002
	OKLAHOMA Continued						
432010	MID-AMERICA TEL.,INC.	0	0	121	39	167	26
432011	OKLAHOMA ALLTEL, INC.	234	0	3,014	0	3,936	0
432013	OKLAHOMA TELEPHONE & TELEGRAPH INC.	0	0	0	0	0	0
432014	OKLAHOMA WESTERN TELEPHONE CO.	481	0	1,580	0	2,565	0
432016	EAGLENET, INC.	30	0	1,560	0	1,297	0
432016	PANHANDLE TELEPHONE COOPERATIVE INC.	50	0	0	0	0	0
432017	PINE TELEPHONE CO INC- OK	0	394	0	2,975	0	3,384
432018	PIONEER TEL. COOP. INC.	4,243	0	49,372	0	32,929	140
432020	POTTAWATOMIE TELEPHONE CO.	31	153	0	305	137	199
432022	SALINA-SPAVINAW TEL. CO.,INC.	112	140	0	2,212	0	2,520
432023	SHIDLER TEL. CO.	17	0	86	87	138	0
432025	SOUTHWEST OKLAHOMA TEL. CO.	0	0	0	0	0	0
432029	TERRAL TEL. CO.	20	0	0	40	0	100
432030	TOTAH TELEPHONE CO. INC.	0	0	0	0	0	0
432032	VALLIANT TELEPHONE COMPANY	0	9	0	85	0	100
432034	WYANDOTTE TELEPHONE COMPANY	0	0	15	0	40	25
435215	SOUTHWESTERN BELL-OKLAHOMA	73,159	0	137,026	0	210,918	0
439002	SAGE TELECOM, INC. - OK	0	0	0	0	264	2,288
439003	COX OKLAHOMA TELCOM, LLC DBA COX BUSINESS	0	0	0	0	500	5,170
TOTAL	**OREGON**	**76,668**	**0**	**69,604**	**12**	**77,951**	**239**
532226	MIDVALE TEL. EXCH. INC. - OR	0	0	0	0	0	0
532359	BEAVER CREEK COOPERATIVE TEL. CO.	0	0	0	0	0	0
532361	CENTURYTEL OF OREGON, INC.	3,917	0	5,263	0	3,883	0
532362	CANBY TELEPHONE ASSOCIATION	36	0	45	0	45	0
532363	CLEAR CREEK MUTUAL TELEPHONE CO.	0	0	0	0	0	0
532364	COLTON TELEPHONE COMPANY	0	0	0	0	0	0
532369	EAGLE TELEPHONE SYSTEM INC.	50	0	0	0	0	0
532371	CASCADE UTILITIES INC.	191	0	83	0	56	0
532373	GERVAIS TELEPHONE COMPANY	75	0	30	0	75	0
532375	ROOME TELECOMMUNICATIONS INC.	0	0	0	0	15	0
532376	HELIX TELEPHONE COMPANY	0	0	0	0	0	0
532377	HOME TELEPHONE COMPANY	18	0	21	0	93	0
532378	TRANS-CASCADES TELEPHONE COMPANY	0	0	0	0	0	0
532383	MOLALLA TELEPHONE COMPANY	63	0	52	0	26	0
532384	MONITOR COOPERATIVE TELEPHONE CO	0	0	0	0	0	0
532385	MONROE TELEPHONE COMPANY	14	0	0	0	7	0
532386	MT. ANGEL TELEPHONE COMPANY	60	0	285	0	285	0
532387	NEHALEM TELEPHONE AND TELEGRAPH	7	0	7	0	25	0
532388	NORTH STATE TELEPHONE COMPANY - OR	0	0	0	0	0	0
532389	OREGON TELEPHONE CORPORATION	29	0	5	0	8	0
532390	OREGON-IDAHO UTILITIES, INC.	0	0	0	0	51	0
532391	PEOPLES TELEPHONE CO. - OR	0	0	0	0	0	0
532392	PINE TELEPHONE SYSTEM INC. - OR	0	0	0	0	10	0
532393	PIONEER TELEPHONE COOPERATIVE	180	0	150	0	170	0
532396	ST. PAUL COOP. TEL. ASSN.	10	0	0	0	0	0
532397	SCIO MUTUAL TEL. ASSOCIATION	32	0	15	0	11	0
532399	STAYTON COOP. TEL CO	102	0	107	0	176	0
532400	SPRINT / UNITED TELEPHONE CO OF THE NW - OR	3,629	0	5,578	0	4,741	0
532404	ASOTIN TELEPHONE COMPANY - OREGON	0	0	0	0	0	0
532416	VERIZON NORTHWEST INC. - OREGON	34,305	0	23,685	0	18,750	0
532456	MALHEUR HOME TELEPHONE COMPANY	1,904	0	2,176	0	2,278	0
533401	CITIZENS TELECOMMUNICATIONS COMPANY OF OREGC	852	0	440	0	946	0
535163	QWEST CORP - OREGON	31,194	0	31,662	12	46,300	239
TOTAL	**PENNSYLVANIA**	**531,678**	**0**	**916,298**	**0**	**1,057,463**	**0**
170145	THE BENTLEYVILLE TEL. CO.	360	0	453	0	497	0
170149	FRONTIER COMM. OF BREEZEWOOD, INC.	0	0	0	0	0	0
170151	BUFFALO VALLEY TEL. CO.	76	0	252	0	177	0
170152	FRONTIER COMM. OF CANTON, INC.	20	0	0	0	0	0
170156	CITIZENS TEL. CO. OF KECKSBURG	10	0	0	0	0	0
170161	C-TEC CORP.	3,843	0	5,420	0	6,718	0
170162	THE CONESTOGA TEL. AND TEL. CO.	210	0	435	0	300	0
170165	DENVER AND EPHRATA TEL. & TEL. CO.	450	0	885	0	1,110	0
170168	FRONTIER COMM. OF PA, INC.	120	0	0	0	0	0
170169	VERIZON NORTH INC.-PA	14,642	0	12,162	0	17,868	0
170170	VERIZON NORTH INC.-PA (CONTEL)	1,225	0	928	0	1,460	0
170171	HICKORY TEL. CO.	0	0	0	0	0	0
170176	ALLTEL PENNSYLVANIA,INC.	29,808	0	31,289	0	14,852	0
170177	LACKAWAXEN TEL. CO.	23	0	22	0	0	0
170178	FRONTIER COMM.-LAKEWOOD, INC.	0	0	0	0	0	0
170179	LAUREL HIGHLAND TEL. CO.	0	0	0	0	0	0
170183	MAHANOY & MAHANTONGO TEL. CO.	30	0	90	0	38	0
170185	MARIANNA-SCENERY HILL TEL. CO.	20	0	40	0	60	0
170189	ARMSTRONG TEL. CO.-PA	10	0	10	0	64	0
170191	THE NORTH EASTERN PA. TEL. CO.	30	0	0	0	88	0
170192	NORTH PENN TEL. CO.	689	0	216	0	372	0

Table 2.12
LinkUp Assistance Dollar Payments by Study Area

ID Code	Study Area Name	Non-Tribal 2000	Tribal 2000	Non-Tribal 2001	Tribal 2001	Non-Tribal 2002	Tribal 2002
	PENNSYLVANIA Continued						
170193	NORTH PITTSBURGH TEL. CO.	0	0	370	0	764	0
170194	FRONTIER COMM.-OSWAYO RIVER, INC.	0	0	0	0	0	0
170195	ARMSTRONG TEL. CO. NORTH	301	0	322	0	235	0
170196	PALMERTON TEL. CO.	0	0	121	0	20	0
170197	PENNSYLVANIA TEL. CO.	0	0	16	0	0	0
170200	PYMATUNING IND. TEL. CO.	2,951	0	3,299	0	3,925	0
170201	VERIZON (QUAKER STATE)	653	0	397	0	524	0
170204	SOUTH CANAAN TEL. CO.	173	0	320	0	346	0
170206	SUGAR VALLEY TEL. CO.	30	0	30	0	45	0
170209	SPRINT / UNITED TEL. CO. OF PA	54	0	25	0	60	0
170210	VENUS TEL. CORP.	90	0	57	0	56	0
170215	YUKON-WALTZ TEL. CO.	0	0	0	0	0	0
175000	VERIZON - PENNSYLVANIA	475,860	0	858,440	0	1,006,782	0
179001	MCImetro ACCESS TRANSMISSION SERVICES	0	0	699	0	1,102	0
TOTAL	**PUERTO RICO**	**22,598**	**0**	**27,120**	**0**	**156,135**	**0**
633200	PUERTO RICO TEL. CO. - CENTRAL	1,689	0	1,260	0	17,003	0
633201	PUERTO RICO TEL. CO.	20,909	0	25,860	0	139,132	0
639001	CENTENNIAL PR OPERATIONS CORP.	0	0	0		0	0
TOTAL	**RHODE ISLAND**	**23,267**	**0**	**13,266**	**0**	**7,547**	**0**
585114	VERIZON - NEW ENGLAND - RI	23,267	0	13,266	0	7,547	0
TOTAL	**SOUTH CAROLINA**	**32,120**	**0**	**28,566**	**0**	**36,418**	**0**
240479	VERIZON SOUTH INC.-SC	5,249	0	3,695	0	4,863	0
240506	SPRINT / UNITED TEL. CO. OF THE CAROLINAS	1,459	0	932	0	439	0
240515	CHESNEE TEL. CO.	709	0	863	0	2,167	0
240516	CHESTER TEL. CO.-SC	0	0	0	0	0	0
240517	ALLTEL SOUTH CAROLINA, INC.	925	0	2,039	0	2,753	0
240520	FARMERS TEL. COOP., INC-SC	827	0	894	0	471	0
240521	FORT MILL TEL. CO.	632	0	492	0	948	0
240524	HEATH SPRINGS TEL. CO.	6	0	12	0	21	0
240526	VERIZON SOUTH INC.-SC (CONTEL)	484	0	208	0	336	0
240527	HOME TEL. CO., INC.-SC	0	0	0	0	0	0
240528	HORRY TEL. COOP. INC.	6,300	0	5,760	0	8,370	0
240531	LANCASTER TEL. CO.	2,594	0	2,137	0	3,677	0
240532	LOCKHART TEL. CO., INC.	0	0	0	0	0	0
240533	MCCLELLANVILLE TEL. CO., INC.	0	0	0	0	0	0
240535	NORWAY TEL. CO., INC.	60	0	0	0	45	0
240538	PIEDMONT RURAL TEL. COOP.	112	0	112	0	28	0
240539	POND BRANCH TEL. CO., INC.	566	0	1,127	0	1,499	0
240541	RIDGEWAY TEL. CO., INC.	0	0	0	0	0	0
240542	ROCK HILL TEL. CO.	2,417	0	2,628	0	3,716	0
240544	ST. STEPHEN TEL. CO.	15	0	45	0	15	0
240546	SANDHILL TEL. COOP., INC.	387	0	673	0	804	0
240550	WEST CAROLINA RURAL TEL. COOP.	133	0	89	0	89	0
240551	WILLISTON TEL. CO.	45	0	60	0	75	0
245194	BELLSOUTH TELECOM - SC	9,200	0	6,800	0	6,102	0
TOTAL	**SOUTH DAKOTA**	**25,579**	**5,032**	**29,757**	**146,612**	**27,771**	**353,997**
391640	ARMOUR INDEPENDENT TELEPHONE CO.	0	0	0	0	9	0
391640	BRIDGEWATER-CANISTOTA INDEPENDENT TEL. CO.	9	0	36	0	54	0
391642	BALTIC TELECOM COOPERATIVE	24	0	8	0	0	0
391642	EAST PLAINS TELECOM, INC.	8	0	0	0	0	0
391647	CHEYENNE RIVER SIOUX TRIBAL TEL AUTH	2,445	4,972	0	4,550	0	4,592
391649	BERESFORD MUNICIPAL TEL. CO.	0	0	0	0	0	0
391650	CITY OF BROOKINGS MUNICIPAL TEL. DEPT.	223	0	776	0	1,215	0
391652	DAKOTA TELECOMMUNICATIONS GROUP, INC.	40	0	12	0	13	0
391653	CITY OF FAITH MUNICIPAL TEL CO	0	0	25	0	0	0
391654	INTERSTATE TELECOMMUNICATIONS COOP., INC.	133	0	269	0	158	0
391657	SPLITROCK PROPERTIES	0	0	64	0	31	0
391657	SPLITROCK TELECOM COOPERATIVE INC.	16	0	92	0	99	0
391659	GOLDEN WEST TELECOMM. COOP, INC.	742	0	5,226	6	4,767	0
391660	MT. RUSHMORE TEL. CO.	0	0	0	0	0	0
391661	HANSON COMMUNICATIONS dba McCOOK TELECOM	160	0	12	0	N/A	N/A
391661	HANSON COUNTY TELEPHONE COMPANY	80	0	7	0	N/A	N/A
391664	ACCENT COMMUNICATIONS, INC.	50	0	4	0	N/A	N/A
391664	JAMES VALLEY COOPERATIVE TEL CO	50	0	39	0	51	0
391666	JEFFERSON TELEPHONE COMPANY - SD	0	0	0	0	0	0
391667	KADOKA TELEPHONE COMPANY	105	0	135	0	210	0
391668	KENNEBEC TELEPHONE COMPANY	90	0	330	0	390	0
391669	MCCOOK COOPERATIVE TELEPHONE CO.	16	0	448	0	352	0
391670	HEARTLAND COMMUNICATIONS	1	0	0	0	0	0
391670	MIDSTATE TELEPHONE COMPANY	33	35	12	97	49	76
391671	MOBRIDGE TELCOMM. CO.	0	0	0	0	0	0
391674	RC COMMUNICATIONS, INC.	340	25	175	0	335	149
391674	ROBERTS COUNTY TEL. COOP. ASSN.	25	0	125	0	250	0

Table 2.12
LinkUp Assistance Dollar Payments by Study Area

ID Code	Study Area Name	Non-Tribal 2000	Tribal 2000	Non-Tribal 2001	Tribal 2001	Non-Tribal 2002	Tribal 2002
	SOUTH DAKOTA Continued						
391676	SANCOM, INC.	130	0	70	0	N/A	N/A
391676	SANTEL COMMUNICATIONS COOPERATIVE, INC.	50	0	130	0	170	0
391677	SIOUX VALLEY TELEPHONE COMPANY	0	0	0	0	0	0
391679	STOCKHOLM-STRANDBURG TEL. CO.	0	0	0	0	0	0
391680	SULLY BUTTES TELEPHONE COOP. INC.	508	0	1,245	0	1,522	0
391682	TRI-COUNTY TELCOM, INC.	18	0	9	0	0	0
391684	UNION TELEPHONE COMPANY	27	0	90	0	143	0
391685	VALLEY TELECOMM. COOP. ASSN.,INC.	40	0	110	0	142	0
391686	VIVIAN TELEPHONE COMPANY dba GOLDEN WEST	799	0	6,748	9	5,371	0
391688	WESTERN TELEPHONE COMPANY	0	0	20	0	0	0
391689	STATELINE TELECOM	0	0	0	0	0	0
391689	WEST RIVER COOPERATIVE TEL. CO.	0	0	0	0	0	0
395145	QWEST CORP - SD	19,417	0	13,540	0	12,440	0
399001	WESTERN WIRELESS CORP (WWW - PINE RIDGE)	0	0	0	141,950	0	349,180
TOTAL	**TENNESSEE**	**148,865**	**0**	**121,506**	**0**	**119,686**	**0**
290280	ARDMORE TEL. CO., INC.	0	0	583	0	539	0
290552	CENTURY TEL. OF ADAMSVILLE, INC.	522	0	504	0	54	0
290553	BEN LOMAND RURAL TEL. COOP., INC.	2,301	0	2,499	0	2,900	0
290554	BLEDSOE TEL. COOP.	1,589	0	2,334	0	2,489	0
290557	CENTURY TEL. OF CLAIBORNE, INC.	1,036	0	868	0	275	0
290559	CONCORD TEL. EXCHANGE, INC.	0	0	23	0	0	0
290561	CROCKETT TEL., INC.	0	0	0	0	32	0
290562	DEKALB TEL. COOP, INC.	462	0	1,126	0	1,547	0
290565	HIGHLAND TEL. COOP., INC.-TN	1,299	0	1,048	0	2,034	0
290566	HUMPHREY'S COUNTY TEL. CO.	0	0	23	0	12	0
290567	SPRINT/UNITED TEL - SOUTHEAST, INC.	3,466	0	2,536	0	1,405	0
290570	LORETTO TEL. CO., INC.	924	0	1,218	0	1,290	0
290571	MILLINGTON TEL. CO., INC.	45	0	0	0	0	0
290573	NORTH CENTRAL TEL. COOP., INC.	817	0	0	0	0	0
290574	CENTURY TEL. OF OOLTEWAH-COLLEGEDALE,INC.	69	0	138	0	128	0
290575	TENNESSEE TEL. CO.	101	0	339	0	725	0
290576	PEOPLES TEL. CO., INC.	0	0	0	0	0	0
290578	TELLICO TEL. CO., INC.	649	0	711	0	526	0
290579	TWIN LAKES TEL. COOP. CORP.	1,404	0	2,134	0	1,631	0
290580	CITIZENS TELECOM OF THE VOLUNTEER STATE, LLC	1,524	0	1,994	0	2,190	0
290583	WEST TENNESSEE TEL. CO., INC.	0	0	0	0	15	0
290584	YORKVILLE TEL. COOP., INC.	0	0	0	0	0	0
294336	CITIZENS UTILITIES DBA CITIZENS OF TENN	11,621	0	16,934	0	20,653	0
295185	BELLSOUTH TELECOMM - TN	121,036	0	85,202	0	74,893	0
299001	BEN LOMAND COMMUNICATIONS, INC.	0	0	1,292	0	6,348	0
TOTAL	**TEXAS**	**2,257,665**	**0**	**1,620,180**	**218**	**1,360,915**	**923**
440425	CAMERON TELEPHONE COMPANY - TEXAS	0	0	0	0	0	0
441163	VALOR TELECOMMUNICATIONS OF TEXAS, LP	181	0	0	0	0	0
442038	BLOSSOM TELEPHONE COMPANY	0	0	90	0	120	0
442039	BIG BEND TELEPHONE COMPANY INC.	130	0	510	0	265	0
442040	BRAZORIA TEL. CO.	156	0	300	0	396	0
442041	BRAZOS TELEPHONE COOPERATIVE INC.	2,460	0	3,307	0	3,827	0
442043	NORTH TEXAS TELEPHONE COMPANY	0	0	0	0	0	0
442046	CAP ROCK TELEPHONE COOPERATIVE, INC.	305	0	464	0	455	0
442052	CENTRAL TEXAS TELEPHONE CO-OP. INC.	810	0	390	0	125	0
442057	COLEMAN COUNTY TELEPHONE CO-OP. INC.	0	0	0	0	0	0
442059	COLORADO VALLEY TELEPHONE CO-OP. INC.	0	0	60	0	226	0
442060	COMANCHE COUNTY TEL COMPANY INC.	0	0	0	0	0	0
442061	COMMUNITY TELEPHONE COMPANY, INC.	0	0	0	0	60	0
442065	CUMBY TELEPHONE COOPERATIVE INC.	0	0	0	0	0	0
442066	DELL TELEPHONE CO-OP. INC. - TX	0	0	0	0	39	0
442068	EASTEX TELEPHONE COOPERATIVE INC.	2,074	0	2,703	68	3,638	0
442069	ELECTRA TELEPHONE COMPANY, INC.	0	0	0	0	0	0
442070	ETEX TELEPHONE COOPERATIVE INC.	80	0	459	0	583	0
442071	FIVE AREA TELEPHONE CO-OP. INC.	66	0	152	0	174	0
442071	WEST PLAINS TELECOMMUNICATIONS INC.	754	0	1,302	0	2,258	0
442072	FORT BEND TELEPHONE COMPANY	420	0	120	0	262	0
442073	BORDER TO BORDER COMMUNICATIONS	0	0	0	0	0	0
442076	GANADO TELEPHONE COMPANY INC.	322	0	4,632	0	2,130	0
442080	VERIZON SOUTHWEST INC. - TEXAS	24,005	0	32,351	0	63,426	0
442083	GUADALUPE VALLEY TEL CO-OP. INC.	57	0	179	0	622	0
442084	SPRINT / UNITED TELEPHONE CO. OF TEXAS INC.	249	0	114	0	135	0
442086	HILL COUNTRY TELEPHONE CO-OP. INC.	0	0	0	0	0	0
442090	ALENCO COMMUNICATIONS, INC.	0	0	0	0	0	0
442093	INDUSTRY TELEPHONE COMPANY	0	0	0	0	15	0
442097	KERRVILLE TELEPHONE COMPANY	1,169	0	1,296	0	1,707	0
442101	CENTURY TELEPHONE OF LAKE DALLAS, INC.	0	0	0	0	0	0
442103	LA WARD TELEPHONE EXCHANGE INC.	0	0	416	0	219	0
442107	LIVINGSTON TELEPHONE COMPANY	0	0	0	0	0	0
442109	TXU COMMUNICATIONS TELEPHONE CO	5,262	0	5,525	0	7,395	0

Table 2.12
LinkUp Assistance Dollar Payments by Study Area

ID Code	Study Area Name	Non-Tribal 2000	Tribal 2000	Non-Tribal 2001	Tribal 2001	Non-Tribal 2002	Tribal 2002
	TEXAS Continued						
442112	MID-PLAINS RURAL TEL. CO-OP. INC.	0	0	59	0	35	0
442114	SPRINT / CENTRAL TELEPHONE COMPANY OF TEXAS	0	0	59	0	135	0
442116	MUENSTER TELEPHONE CORP. OF TEXAS	0	0	0	0	0	0
442117	CENTURY TELEPHONE OF PORT ARANSAS, INC.	0	0	0	0	0	0
442131	POKA-LAMBRO TELEPHONE COOPERATIVE, INC.	0	0	0	0	0	0
442134	RIVIERA TELEPHONE COMPANY INC.	62	0	126	0	293	0
442135	SOUTHWEST TEXAS TELEPHONE COMPANY	0	0	0	0	0	0
442140	CENTURY TELEPHONE OF SAN MARCOS, INC.	0	0	0	0	0	0
442141	SANTA ROSA TEL. COOP.,INC.	12	0	90	150	101	63
442143	SOUTH PLAINS TEL. COOP.,INC.	0	0	0	0	0	0
442147	SUGAR LAND TEL. CO.	15	0	171	0	822	0
442150	TATUM TEL. CO.	0	0	0	0	0	0
442151	TAYLOR TEL. CO-OP.,INC.	328	0	319	0	275	0
442153	TEXAS-ALLTEL, INC.	12	0	82	0	749	0
442154	VERIZON SOUTHWEST INC. - TEXAS (CONTEL)	3,710	0	2,360	0	7,110	0
442159	VALLEY TELEPHONE CO-OP. INC. - TX	1,668	0	764	0	546	0
442166	WEST TEXAS RURAL TEL. CO-OP. INC.	25	0	200	0	200	100
442168	WES-TEX TELEPHONE CO-OP.	0	0	0	0	0	0
442170	XIT RURAL TELEPHONE CO-OP. INC.	0	0	116	0	69	0
442262	E.N.M.R. TEL. COOP.,INC.-TX	0	0	0	0	0	0
445216	SOUTHWESTERN BELL-TEXAS	2,213,333	0	1,552,565	0	1,232,354	0
449001	WT SERVICES, INC.	0	0	0	0	0	0
449002	XIT TELECOMMUNICATION AND TECHNOLOGY, INC.	0	0	161	0	834	0
449003	WESTERN WIRELESS CORP d/b/a WWC TEXAS RSA LTD	0	0	0	0	0	0
449004	CUMBY TELEPHONE COOPERATIVE INC.	0	0	0	0	0	0
449006	SANTA ROSA TEL. COOP.,INC. (CETC)	0	0	1,501	0	872	0
449007	MCImetro ACCESS TRANSMISSION SVC, LLC. - TX	0	0	7,237	0	5,415	0
449010	SAGE TELECOM OF TEXAS, LP	0	0	0	0	23,028	760
TOTAL	**UTAH**	**15,395**	**9**	**14,740**	**135**	**9,236**	**769**
502277	CENTRAL UTAH TEL. INC.	77	0	103	0	102	0
502278	CRBON/EMERY TELCOM	0	0	0	0	5	0
502278	EMERY TELEPHONE	25	0	25	0	0	0
502278	HANKSVILLE TELECOM	0	0	0	0	0	0
502279	GUNNISON TEL. CO.	0	0	0	0	0	0
502282	MANTI TELEPHONE COMPANY	266	0	478	0	1,028	0
502283	SKYLINE TELECOM	64	0	51	0	128	0
502284	BEEHIVE TELEPHONE CO., INC., UT	0	0	0	0	0	480
502286	SOUTH CENTRAL UTAH TEL. ASSN. INC.	0	0	0	0	290	0
502287	UBET TELECOM, INC.	0	0	0	0	0	0
502287	UINTAH BASIN TEL. ASSN. INC.	0	0	0	0	0	0
502288	ALL WEST COMMUNICATIONS-UT	0	0	0	0	0	0
503032	BEAR LAKE COMMUNICATIONS	0	0	26	0	0	0
504429	CITIZENS TELECOMMUNICATIONS COMPANY OF UTAH	468	0	192	0	392	0
504449	NAVAJO COMMUNICATIONS CO INC-UT	18	9	0	135	0	289
505107	QWEST CORP - UTAH	14,477	0	13,865	0	7,291	0
TOTAL	**VERMONT**	**42,256**	**0**	**46,478**	**0**	**30,045**	**0**
140053	FRANKLIN TEL. CO.-VT	26	0	54	0	89	0
140058	LUDLOW TEL. CO.	15	0	48	0	83	0
140061	NORTHFIELD TEL. CO.	14	0	62	0	0	0
140062	PERKINSVILLE TEL. CO.	0	0	0	0	7	0
140064	SHOREHAM TEL. CO., INC.	80	0	37	0	18	0
140068	TOPSHAM TEL. CO., INC.	8	0	0	0	8	0
140069	WAITSFIELD/FAYSTON TEL. CO.	0	0	0	0	0	0
143331	NORTHLAND TELEPHONE CO OF VERMONT	401	0	447	0	34	0
145115	VERIZON - NEW ENGLAND - VT	41,195	0	45,464	0	29,371	0
147332	VERMONT TELEPHONE COMPANY, INC.	517	0	366	0	435	0
TOTAL	**VIRGIN ISLANDS**	**1,763**	**0**	**718**	**0**	**0**	**0**
643300	VIRGIN ISLANDS TELEPHONE CORPORATION	1,763	0	718	0	0	0
TOTAL	**VIRGINIA**	**86,434**	**0**	**55,042**	**0**	**14,110**	**0**
190217	AMELIA TEL. CORP.	30	0	12	0	0	0
190219	BUGGS ISLAND TEL. COOP.	46	0	130	0	86	0
190225	CITIZENS TEL. COOP.-VA	758	0	196	0	0	0
190226	CLIFTON FORGE WAYNESBORO TEL. CO.	694	0	705	0	635	0
190233	VERIZON - SOUTH INC. - VA (CONTEL)	3,951	0	3,770	0	1,055	0
190237	HIGHLAND TEL. COOP.-VA	0	0	0	0	0	0
190238	MOUNTAIN GROVE-WILLIAMSVILLE TEL. CO.	0	0	11	0	0	0
190239	NEW HOPE TEL. CO.-VA	0	0	0	0	0	0
190243	PEMBROKE TEL. COOP.	22	0	63	0	20	0
190244	PEOPLES MUTUAL TEL. CO.-VA	407	0	366	0	362	0
190248	SCOTT COUNTY TEL. COOP. INC.	218	0	151	0	178	0
190250	SHENANDOAH TEL. CO.	298	0	307	0	294	0
190253	VIRGINIA TEL. CO.	0	0	20	0	10	0
190254	SPRINT / CENTRAL TEL. CO. OF VA	1,723	0	639	0	544	0

Table 2.12
LinkUp Assistance Dollar Payments by Study Area

ID Code	Study Area Name	Non-Tribal 2000	Tribal 2000	Non-Tribal 2001	Tribal 2001	Non-Tribal 2002	Tribal 2002
	VIRGINIA Continued						
190479	VERIZON - SOUTH INC. - VA	1,580	0	1,470	0	642	0
190567	SPRINT / UNITED INTER-MOUNTAIN TEL. CO.-VA	1,176	0	778	0	783	0
193029	NEW CASTLE TEL. CO.	30	0	30	0	44	0
195040	VERIZON - VIRGINIA	75,501	0	46,394	0	9,457	0
TOTAL	**WASHINGTON**	**457,488**	**35,500**	**604,319**	**183,371**	**695,984**	**1,427**
522400	SPRINT / UNITED TELEPHONE CO OF THE NW - WA	2,379	0	2,528	0	5,367	0
522404	ASOTIN TELEPHONE COMPANY - WA	158	0	245	0	281	0
522408	CENTURYTEL OF WA (TELEPHONE UTILITIES)	16,134	0	21,720	564	26,534	1,168
522410	CENTURYTEL OF COWICHE, INC.	234	0	367	0	367	0
522412	ELLENSBURG TELEPHONE COMPANY	3,734	0	4,076	0	4,497	0
522416	VERIZON NORTHWEST INC. - WASHINGTON	96,771	0	141,866	0	189,086	0
522418	PEND OREILLE TELEPHONE COMPANY	0	0	0	0	0	0
522419	HOOD CANAL TELEPHONE COMPANY	0	0	0	0	20	0
522423	INLAND TELEPHONE COMPANY - WA	78	0	83	0	226	0
522426	KALAMA TELEPHONE COMPANY	32	0	46	0	100	0
522427	LEWIS RIVER TELEPHONE COMPANY INC.	50	0	105	0	215	0
522430	MCDANIEL TELEPHONE COMPANY	295	0	373	0	552	0
522431	MASHELL TELECOM INC.	186	0	160	0	318	0
522437	PIONEER TELEPHONE COMPANY	0	0	0	0	0	0
522442	ST. JOHN TELEPHONE CO.	0	0	0	0	0	0
522446	TENINO TEL. CO.	94	0	101	0	232	0
522447	TOLEDO TELEPHONE COMPANY INC.	153	0	114	0	277	0
522449	VERIZON NORTHWEST INC. - WASHINGTON (CONTEL)	17,114	0	26,926	0	33,466	0
522451	WESTERN WAHKIAKUM COUNTY TEL COMPANY	104	0	80	0	48	0
522452	WHIDBEY TEL. CO.	948	0	671	0	291	0
522453	YELM TELEPHONE COMPANY	1,518	0	1,243	0	1,587	0
525161	QWEST CORP - WA	317,506	0	341,714	707	350,799	259
529001	US CELLULAR (YAKIMA MSA LP)	0	35,500	61,901	182,100	81,721	0
TOTAL	**WEST VIRGINIA**	**10,024**	**0**	**8,300**	**0**	**6,327**	**0**
200256	ARMSTRONG TEL. CO.-WV	0	0	8	0	21	0
200259	HARDY TELECOMMUNICATIONS, INC.	0	0	0	0	0	0
200267	ARMSTRONG TEL. CO. - NORTHERN DIVISION	0	0	0	0	0	0
200271	CITIZENS MOUNTAIN STATE TEL. CO.	1,024	0	880	0	816	0
200277	WEST SIDE TEL. CO.-WV	0	0	0	0	0	0
204338	CITIZENS TELECOM OF WV - ST. MARY'S	1,890	0	1,568	0	1,872	0
204339	CITIZENS TELECOM OF WV - BLUEFIELD	3,162	0	2,736	0	2,864	0
205050	VERIZON - WEST VIRGINIA	3,948	0	3,108	0	754	0
TOTAL	**WISCONSIN**	**543,690**	**0**	**571,335**	**21**	**586,231**	**0**
330841	CENTURYTEL OF MW-WI / CENCOM	314	0	587	0	276	0
330842	AMERY TELCOM, INC.	1,205	0	1,594	0	1,197	0
330843	AMHERST TEL. CO.	37	0	111	0	185	0
330844	BADGER TELECOM, INC.	454	0	799	0	1,190	0
330846	BALDWIN TELCOM., INC.	496	0	371	0	716	0
330847	BELMONT TEL. CO.	0	0	0	0	0	0
330849	BLACK EARTH TEL. CO.	0	0	0	0	0	0
330850	BLOOMER TEL. CO.	0 #	0	2	0	20	0
330851	BONDUEL TEL. CO.	23	0	46	0	69	0
330855	BRUCE TEL. CO., INC.	0	0	0	0	0	0
330856	BURLINGTON BRIGHTON & WHEATLAND TEL.	38	0	91	0	53	0
330857	CENTURYTEL OF MW-WI / CASCO	0	0	0	0	0	0
330859	CENTRAL STATE TEL. CO.	230	0	170	0	775	0
330860	CHEQUAMEGON TEL. COOP., INC.	610	0	960	0	688	0
330861	CHIBARDUN TEL. COOP., INC.	133	0	190	0	113	0
330863	CITIZENS TEL. COOP., INC.-WI	120	0	8	0	24	0
330865	CLEAR LAKE TEL. CO., INC.-WI	0	0	0	0	0	0
330866	COCHRANE COOP. TEL. CO.	0	0	0	0	0	0
330868	COON VALLEY FARMERS TEL. CO., INC.	24	0	13	0	25	0
330870	RHINELANDER TEL CO (CRANDON)	192	0	42	21	133	0
330872	CUBA CITY TEL. EXCH. CO.	0	0	30	0	180	0
330875	DICKEYVILLE TEL. CO.	0	0	10	0	29	0
330877	CENTURY TEL. OF FAIRWATER-BRANDON-ALTO, INC.	0	0	0	0	0	0
330879	FARMERS IND. TEL. CO.-WI	90	0	119	0	72	0
330880	FARMERS TEL. CO.-WI	203	0	179	0	499	0
330881	MID-PLAINS TEL., INC.	165	0	231	0	338	0
330884	CENTURY TELEPHONE OF FORESTVILLE, INC.	26	0	39	0	55	0
330886	VERIZON NORTH INC.-WI	6,958	0	7,970	0	6,411	0
330889	HAGER TELECOM, INC.	40	0	20	0	0	0
330891	RHINELANDER TEL CO (HEADWATERS)	71	0	50	0	74	0
330892	HILLSBORO TEL. CO., INC.	117	0	173	0	246	0
330895	CENTURY TEL. OF WISCONSIN, INC.	1,386	0	1,316	0	1,225	0
330896	LAKEFIELD TEL. CO.	0	0	0	0	35	0
330898	CENTURY TEL. OF LARSEN-READFIELD, INC.	29	0	0	0	0	0
330899	LA VALLE TEL. COOP.	0	0	115	0	196	0
330900	LEMONWEIR VALLEY TEL. CO.	67	0	67	0	86	0

Table 2.12
LinkUp Assistance Dollar Payments by Study Area

ID Code	Study Area Name	Non-Tribal 2000	Tribal 2000	Non-Tribal 2001	Tribal 2001	Non-Tribal 2002	Tribal 2002
	WISCONSIN Continued						
330902	LUCK TEL. CO.	24	0	270	0	270	0
330905	MANAWA TEL. CO.	0	0	0	0	24	0
330908	MARQUETTE-ADAMS TEL. COOP., INC.	183	0	365	0	866	0
330909	MIDWAY TEL. CO.	87	0	128	0	260	0
330910	MILLTOWN MUTUAL TEL. CO.	0	0	0	0	0	0
330912	FRONTIER COMM. OF MONDOVI, INC.	0	0	0	0	27	0
330913	CENTURY TEL. OF MONROE COUNTY, INC.	252	0	148	0	237	0
330914	EASTCOAST TELECOM, INC.	0	0	203	0	329	0
330915	MOSINEE TEL. CO.	52	0	208	0	138	0
330916	MOUNT HOREB TEL. CO.	133	0	51	0	89	0
330917	MOUNT VERNON TEL. CO.	297	0	255	0	696	0
330918	NELSON TEL. COOP.	69	0	57	0	104	0
330920	NIAGARA TEL. CO.	128	0	286	0	326	0
330922	CENTURYTEL OF MW-WI / NORTH-WEST	936	0	1,228	0	1,046	0
330924	CENTURYTEL OF THE MIDWEST - KENDALL	5,725	0	4,903	0	4,631	0
330925	BAYLAND TEL, INC.	0	0	0	0	0	0
330930	GRANTLAND TELECOM, INC.	190	0	306	0	375	0
330931	CENTURY TEL. OF SOUTHERN WISCONSIN, INC.	130	0	38	0	182	0
330934	CENTURYTEL OF MW-WI / PLATTEVILLE	155	0	92	0	25	0
330936	INDIANHEAD TEL. CO.	78	0	40	0	74	0
330937	PRICE COUNTY TEL. CO.	500	0	520	0	1,320	0
330938	NORTHEAST TEL. CO.	99	0	60	0	127	0
330940	RHINELANDER TEL. CO. (RHINELANDER)	393	0	573	0	1,468	0
330941	RHINELANDER TEL. CO. (RIB LAKE)	0	0	0	0	28	0
330942	RICHLAND-GRANT TEL. COOP., INC.	942	0	1,223	0	1,167	0
330943	RIVERSIDE TELECOM, INC.	39	0	52	0	0	0
330944	FRONTIER COMM.-ST. CROIX, INC.	0	0	0	0	10	0
330945	SCANDINAVIA TEL. CO.	73	0	128	0	140	0
330946	SHARON TEL. CO.	42	0	21	0	72	0
330949	SIREN TEL. CO., INC.	663	0	1,296	0	1,149	0
330950	CENTURY TEL. OF NORTHWEST WISCONSIN, INC.	310	0	196	0	173	0
330951	SOMERSET TEL. CO., INC.	25	0	30	0	50	0
330952	SOUTHEAST TEL. CO. OF WIS., INC.	0	0	86	0	119	0
330953	SPRING VALLEY TEL. CO., INC.	95	0	103	0	166	0
330954	STOCKBRIDGE & SHERWOOD TEL. CO.	80	0	40	0	168	0
330955	STATE LONG DISTANCE TEL. CO.	1,383	0	2,025	0	2,319	0
330956	CENTURY TEL. OF NORTHERN WISCONSIN, INC.	82	0	62	0	164	0
330958	TENNEY TEL. CO.	21	0	77	0	88	0
330959	CENTURYTEL OF MW-WI / THORP	45	0	51	0	56	0
330960	TRI-COUNTY TEL. COOP., INC.-WI	43	0	95	0	159	0
330962	UNION TEL. CO.	156	0	161	0	218	0
330963	UTELCO, INC.	467	0	652	0	1,242	0
330964	FRONTIER COMM. OF WISCONSIN, INC.	0	0	1,180	0	2,184	0
330966	VERNON TEL. COOP.	0	0	0	0	0	0
330967	FRONTIER COMM. OF VIROQUA, INC.	0	0	0	0	45	0
330968	WAUNAKEE TEL. CO.	90	0	130	0	210	0
330970	CENTURYTEL OF MW-WI / WAYSIDE	90	0	94	0	72	0
330971	WEST WISCONSIN TELCOM COOP., INC.	128	0	110	0	30	0
330973	WITTENBERG TEL. CO.	159	0	57	0	186	0
330974	WOOD COUNTY TEL. CO.	2,213	0	2,047	0	2,416	0
331155	TELEPHONE USA OF WISCONSIN, LLC	0	0	0	0	0	0
331159	CENTURYTEL OF CENTRAL WISCONSIN	0	0	0	0	0	0
335220	AMERITECH WISCONSIN	513,731	0	535,840	0	545,492	0
339001	CTC TELECOM, INC	354	0	545	0	584	0
TOTAL	**WYOMING**	**3,555**	**54**	**3,480**	**536**	**1,558**	**469**
511595	SPRINT / UNITED TELEPHONE CO. OF THE WEST-WY	68	0	0	0	0	0
512251	RANGE TEL. COOPERATIVE INC.-WY	100	0	125	0	50	0
512251	RT COMMUNICATIONS, INC.	0	0	0	0	0	0
512290	ALL WEST COMMUNICATIONS-WY	0	0	0	0	0	0
512291	DUBOIS TELEPHONE EXCHANGE INC.	60	0	34	32	97	37
512295	SILVER STAR TEL. CO.- WY	0	0	0	0	0	0
512296	TCT WEST, INC.	0	0	0	0	0	0
512296	TRI-COUNTY TEL. ASSN. INC.-WY	0	0	0	0	0	0
512297	UNION TELEPHONE CO.	0	0	0	0	0	0
512299	CENTURYTEL OF WYOMING, INC.	28	0	20	0	14	0
515108	QWEST CORP - WY	3,299	54	3,301	504	1,397	432
TOTAL	**INDUSTRY**	**30,414,422** [1]	**62,429** [1]	**30,380,074**	**687,991**	**29,905,434**	**802,345**

1 Payments are final and not subject to further adjustment.

Table 2.13
Low-Income Support Payments per Loop by State or Jurisdiction
(January 2002 - December 2002)

State or Jurisdiction	Lifeline		LinkUp		TLS	Total
	Non-Tribal	Tribal	Non-Tribal	Tribal		
Alabama	$1.07	$0.00	$0.01	$0.00	$0.00	$1.08
Alaska	2.97	2.07	0.11	0.07	0.14	5.36
American Samoa	5.45	0.00	0.12	0.00	0.00	5.57
Arizona	1.53	2.03	0.02	0.10	0.06	3.73
Arkansas	0.61	0.00	0.07	0.00	0.01	0.69
California	12.51	0.00	0.79	0.00	0.11	13.41
Colorado	1.10	0.00	0.00	0.00	0.01	1.11
Connecticut	2.23	0.00	0.05	0.00	0.00	2.28
Delaware	0.38	0.00	0.03	0.00	0.00	0.41
District of Columbia	1.32	0.00	0.00	0.00	0.00	1.32
Florida	1.34	0.00	0.03	0.00	0.00	1.37
Georgia	1.41	0.00	0.02	0.00	0.01	1.43
Guam	4.32	0.00	0.33	0.00	0.02	4.67
Hawaii	1.70	0.00	0.19	0.00	0.00	1.89
Idaho	3.94	0.02	0.02	0.00	0.04	4.02
Illinois	0.96	0.00	0.12	0.00	0.01	1.09
Indiana	0.94	0.00	0.13	0.00	0.00	1.08
Iowa	0.90	0.00	0.02	0.00	0.01	0.94
Kansas	0.86	0.00	0.04	0.00	0.00	0.90
Kentucky	2.40	0.00	0.07	0.00	0.02	2.49
Louisiana	0.71	0.00	0.01	0.00	0.00	0.73
Maine	10.32	0.05	0.67	0.00	0.02	11.06
Maryland	0.11	0.00	0.00	0.00	0.00	0.11
Massachusetts	3.99	0.00	0.00	0.00	0.00	3.99
Michigan	1.84	0.01	0.10	0.00	0.00	1.94
Minnesota	1.25	0.01	0.00	0.00	0.00	1.26
Mississippi	1.66	0.00	0.01	0.00	0.00	1.67
Missouri	0.82	0.00	0.04	0.00	0.01	0.87
Montana	2.55	0.48	0.02	0.03	0.06	3.14
Nebraska	1.65	0.03	0.03	0.00	0.04	1.75
Nevada	2.47	0.01	0.08	0.00	0.01	2.57
New Hampshire	0.74	0.00	0.01	0.00	0.00	0.75
New Jersey	0.67	0.00	0.01	0.00	0.00	0.68
New Mexico	4.72	0.47	0.02	0.03	0.09	5.33
New York	3.95	0.00	0.11	0.00	0.00	4.07
North Carolina	2.11	0.00	0.01	0.00	0.01	2.13
North Dakota	4.44	0.54	0.08	0.02	0.04	5.12
Northern Mariana Islands	1.68	0.00	0.29	0.00	0.00	1.98
Ohio	3.57	0.00	0.15	0.00	0.01	3.72
Oklahoma	3.01	3.12	0.13	0.02	0.04	6.31
Oregon	1.83	0.01	0.04	0.00	0.01	1.88
Pennsylvania	1.13	0.00	0.13	0.00	0.00	1.26
Puerto Rico	4.85	0.00	0.12	0.00	0.00	4.96
Rhode Island	7.67	0.00	0.01	0.00	0.00	7.68
South Carolina	1.01	0.00	0.02	0.00	0.01	1.03
South Dakota	3.87	4.55	0.07	0.86	0.09	9.45
Tennessee	1.52	0.00	0.04	0.00	0.01	1.57
Texas	3.33	0.01	0.10	0.00	0.01	3.46
Utah	1.79	0.01	0.01	0.00	0.02	1.83
Vermont	7.50	0.00	0.07	0.00	0.01	7.58
Virgin Islands	0.00	0.00	0.00	0.00	0.00	0.00
Virginia	0.43	0.00	0.00	0.00	0.00	0.43
Washington	2.47	0.01	0.19	0.00	0.03	2.70
West Virginia	0.45	0.00	0.01	0.00	0.01	0.46
Wisconsin	1.75	0.00	0.17	0.00	0.00	1.92
Wyoming	0.66	0.21	0.00	0.00	0.01	0.88
Industry Total	$3.35	$0.09	$0.16	$0.00	$0.02	$3.63

Note: These dollars represent submitted claims to USAC for the time period January 2002 through December 2002, including true-ups reported to date. Loops are as of year-end 2001.

Source: Universal Service Administration Company (USAC).

Table 2.14
Telephone Subscribership on American Indian Reservations
And Off-Reservation Trust Land: Federal
(2000 Census)

State	All Housing Units		American Indian	
	Penetration [1]	Occupied Housing Units	Penetration [1]	Occupied Housing Units [1]
Alabama	84.8 %	92	88.1 %	59
Alaska	96.5	491	95.9	416
Arizona	55.3	47,412	49.9	41,307
California	92.8	21,001	83.2	5,189
Colorado	93.5	4,588	82.7	893
Connecticut	100.0	90	100.0	88
Florida	95.8	1,277	91.2	408
Idaho	95.1	11,370	89.3	2,206
Iowa	90.3	237	88.5	174
Kansas	95.1	2,122	89.7	380
Louisiana	91.9	209	91.5	177
Maine	95.0	762	94.5	652
Massachusetts	100.0	27	100.0	19
Michigan	97.4	12,537	92.9	1,596
Minnesota	93.0	12,292	86.4	5,007
Mississippi	62.6	1,326	56.5	1,051
Montana	92.1	20,772	87.1	9,899
Nebraska	91.0	2,838	79.8	1,041
Nevada	90.3	3,023	89.6	2,608
New Mexico	65.2	40,635	52.5	27,821
New York	94.7	5,271	94.8	2,444
North Carolina	91.0	2,619	89.9	2,079
North Dakota	89.1	6,799	85.6	4,869
Oklahoma	95.2	16,617	90.8	1,976
Oregon	93.3	2,069	90.7	1,362
Rhode Island	100.0	19	100.0	3
South Carolina	97.7	172	97.3	148
South Dakota	84.6	17,082	75.7	10,095
Texas	75.3	384	72.6	336
Utah	82.6	7,807	52.7	2,502
Washington	95.9	39,502	89.3	7,495
Wisconsin	96.0	12,394	90.1	4,491
Wyoming	91.7	8,373	75.0	1,663
Total	83.1 %	302,208	67.9 %	140,454

[1] Some of the reservations are in multiple states. For these reservations, occupied housing units with and without telephone service are allocated to the states based on the number of occupied housing units that are in each state. Census document GCT-H8 has data on the number of occupied housing units in each state by reservation.

3. High-Cost Support

The high-cost support mechanisms enable areas with very high costs to recover some of these costs from the federal universal service support mechanisms, leaving a smaller remainder of the costs to be recovered through end-user rates or state universal service support mechanisms. In this manner, the high-cost support mechanisms are intended to hold down rates and thereby further one of the most important goals of federal and state regulation -- the preservation and advancement of universal telephone service. This section of the report outlines the high-cost support mechanisms and provides data for these mechanisms. The high-cost support mechanisms include embedded high-cost loop support (HCLS),[1] forward-looking non-rural high-cost model support (HCMS), long-term support (LTS), interstate access support (IAS) for price-cap carriers, interstate common line support (ICLS) for rate-of-return carriers, and local switching support (LSS). Table 3.1 summarizes the annual amounts for the high-cost programs for 1998 through 2003.[2] It is based on information provided by the Universal Service Administrative Company (USAC).

Historically, HCLS was provided to all incumbent local exchange carriers (ILECs) based on their embedded costs. Such support provides assistance for non-traffic sensitive (NTS) local loop costs -- a term that refers to the costs of outside telephone wires, poles, and other facilities that link each telephone customer's premises to the public switched telephone network. NTS costs are allocated between the state and interstate jurisdictions because all local loops can be used for making and receiving both intrastate and interstate telephone calls. Historically, the interstate allocation was made using the Subscriber Plant Factor (SPF).[3] This factor is now 25% for all companies. Today, carriers are eligible for different forms of interstate high-cost loop support, depending on whether they are considered rural or non-rural carriers.[4]

---

1 This was formerly referred to as the Universal Service Fund, and still bears that name in the Commission rules. It is now referred to as high-cost loop support to avoid confusion with the new, more comprehensive universal service support mechanisms that the Commission developed to implement the 1996 Act. *See* 47 C.F.R. § 36.601. *See also* 47 C.F.R. Part 54.

2 The 2003 numbers are based on the assumption that fourth quarter projections will be the same as those for the third quarter. Historical administrative costs and interest earnings are included on a cash basis.

3 The Subscriber Plant Factor is defined in section 36.154(e) of the Commission's rules. 47 C.F.R. § 36.154(e). It was frozen in 1981 and then transitioned to 25% between 1985 and 1993, subject to the limitations in section 36.154(f) of the Commission's rules. 47 C.F.R. § 36.154(f).

4 *See* 47 C.F.R. § 51.5 for the definition of a rural carrier. Generally, they either have less than 100,000 lines or serve predominantly rural areas.

If an ILEC is deemed a rural carrier, it continues to receive high cost support based on embedded costs. The expense adjustment allows those study areas[5] with an average unseparated cost per loop that exceeds 115% of the national average to allocate an additional portion of their NTS costs to the interstate jurisdiction and to have those costs recovered by HCLS.[6] Table 3.2 shows the percentages of additional NTS costs recovered by HCLS.[7] HCLS was implemented during a period in which the basic interstate allocation of loop costs was shifted from a level based on the historical SPF to the present flat allocation factor of 25%. Both of these changes were phased in between 1985 and 1993, during which the HCLS was increased by one-eighth of the formula amount each year.

Table 3.3 shows the payments that have been made through HCLS since its inception. The first column indicates the year in which the NTS costs were incurred. The second column indicates the year in which HCLS payments were made. The third column indicates the amount of those payments, based on the product of the transition factor[8] shown in the fourth column and the full amounts (calculated from the formulas in Table 3.2).[9] The last column of the table shows the annual growth rate in the payments.

---

5 A study area is usually an operating company's operations in one state. Holding companies may own multiple operating companies and thus have multiple study areas in a state. Study area boundaries were frozen as of November 15, 1984. Any subsequent change requires a Commission waiver of this freeze.

6 In January 1988, high-cost assistance was retargeted to increase benefits to small and medium sized LECs. The old and new high-cost formulas are compared in Table 3.1 of the *Monitoring Reports* in CC Docket No. 87-339.

7 For example, suppose the national average cost per loop is $240 and a company with 10,000 loops has a cost per loop of $420, or 175% of the national average. Then for the portion of their costs between $276 (115% of the national average) and $360 (150% of the national average) they would receive 65% of those costs [.65 times ($360 - $276) = $54.60], plus they would receive 75% of their costs over $360 [.75 times ($420 - $360) = $45], resulting in HCL support totaling $99.60 per loop, or $996,000 total support.

8 The transition factor represents the proportion of the calculated HCL support that was actually paid during the transition period between 1985 and 1993. This transition was designed to compensate for the allocation of costs to interstate based on the transitional SPF during that period, which on average was greater than the present 25%.

9 As discussed below, beginning in 1994 the payments are subject to a cap. Payments since 2000 include only hold-harmless support for non-rural companies.

In December 1993, the Commission, at the recommendation of the Joint Board in CC Docket 80-286, imposed a cap on HCLS payments.[10] The cap was indexed to the rate of growth in the national total of working exchange loops. It is implemented by adjusting the national average cost per loop used to calculate each study area's high-cost assistance (using the current formula from Table 3.2) from the true average value to whatever base value is required to achieve the cap. For example, in 2003, the cap is achieved by adjusting the base value 2001 cost per loop from the national average of $240.00 to $267.15. In addition, when exchanges are sold or transferred to another company, the new owner is limited to the same support for those exchanges that they had under the old owner.[11]

The Commission modified the high-cost support mechanism to provide additional support to rural carriers on May 23, 2001. Implementation of the modified support mechanism began July 1, 2001 and will continue for a five year period.[12] The Commission rebased the HCLS fund for rural carriers, revised the corporate operations expense limitation formula,[13] and modified the indexed cap. Accordingly, beginning July 1, 2001, the caps for non-rural hold-harmless and rural HCLS are calculated separately.[14] For rural carriers, the national average annual loop cost is now frozen at $240.00 and the cap is indexed to the rate of growth in working loops of rural carriers plus the rate of inflation as measured by the Gross Domestic Product – Chained Price Index (GDP-CPI).[15] To encourage new investment in rural infrastructure, safety

---

10 *Amendment of Part 36 of the Commission's Rules and Establishment of a Joint Board,* CC Docket No. 80-286, Report and Order, 9 FCC Rcd 303 (1993). The amount of the payments for 1996 was below the cap.

11 47 C.F.R. § 54.305. This applies to sales and transfers initiated after May 7, 1997. In August 2000, the Common Carrier Bureau adopted an order removing similar older caps for individual study areas that were subject to them at that time, effective January 1, 2000. *Petitions for Waiver Concerning the Definition of "Study Area" Contained in Part 36 Appendix-Glossary of the Commission's Rules*, CC Docket No. 96-45, Order, 15 FCC Rcd 23491 (2000).

12 *See Federal-State Joint Board on Universal Service*, *Multi-Association Group (MAG) Plan for Regulation of Interstate Services of Non-Price Cap Incumbent Local Exchange Carriers and Interexchange Carriers*, CC Docket Nos. 96-45, 00-256, Fourteenth Report and Order, Twenty-Second Order on Reconsideration, and Further Notice of Proposed Rulemaking in CC Docket No. 96-45, and Report and Order in CC Docket No. 00-256, 16 FCC Rcd 11244 (2001) (*Rural Task Force Order*).

13 Previously, in 1998, the Commission had adopted limitations on the amount of allowed corporate operations expense. The limitations are specified in section 36.621(a)(4) of the Commission's rules. 47 C.F.R. § 36.621(a)(4).

14 47 C.F.R. §§ 36.602 and 36.603.

15 This replaces the indexing of the cap to the rate of growth of the national total of working

net additive support was made available for rural carriers whose telephone plant in service per loop increased by over 14% in one year. This additional loop support equals the difference between what its HCLS would have been uncapped and what it is capped in the qualifying year less the difference between the uncapped and capped amounts in the base year. For new sales or transfers of rural exchanges, the acquiring carrier is required to keep separate cost information for the acquired exchanges to determine the eligible support for those exchanges. Safety valve support is available for new investments in infrastructure for the acquired exchanges. On June 13, 2002, the Commission adjusted the rural HCLS cap by changing the base year for the calculations to 2000 for purposes of recalculating the cap for 2002 and subsequent years.[16]

If a carrier is deemed to be a non-rural carrier, it now receives high-cost support based on forward-looking costs, as estimated by an FCC cost model. The Commission adopted a new high-cost support mechanism for non-rural carriers on October 21, 1999, based on recommendations from the Joint Board.[17] This HCMS mechanism is based on the forward-looking costs of providing supported services[18] as determined by the Commission's cost model.[19]

---

exchange loops.

16 *See Federal-State Joint Board on Universal Service*, *Multi-Association Group (MAG) Plan for Regulation of Interstate Services of Non-Price Cap Incumbent Local Exchange Carriers and Interexchange Carriers*, CC Docket Nos. 96-45, 00-256, Order on Reconsideration, 17 FCC Rcd 11472 (2002) (*Rebasing Order*).

17 *See Federal-State Joint Board on Universal Service*, CC Docket No. 96-45, Ninth Report and Order and Eighteenth Order on Reconsideration, 14 FCC Rcd 20432 (1999) (High-Cost Methodology Order), *rev'd in part and remanded,* Qwest v. FCC, 258 F.3d 1191 (10th Cir. 2001), and *Federal-State Joint Board on Universal Service*, CC Docket No. 96-45, Order on Remand, Further Notice of Proposed Rulemaking, and Memorandum Opinion and Order, FCC 03-249 (released October 27, 2003).

18 The services eligible for federal universal service support are listed in section 54.101 of the Commission's rules. 47 C.F.R. § 54.101.

19 The cost model consists of: (1) a model platform, which contains a series of fixed assumptions about network design and engineering; and (2) input values for the model platform, such as the cost of network components, e.g., cables and switches, as well as various capital cost parameters. The Commission adopted the model platform in the *Platform Order* released in October 1998. *Federal-State Joint Board on Universal Service*, *Forward-Looking Mechanism for High-Cost Support for Non-Rural LECs*, CC Docket Nos. 96-45, 97-160, Fifth Report and Order, 13 FCC Rcd 21323 (1998) (*Platform Order*). The Commission adopted input values in the *Inputs Order* released in November 1999. *Federal-State Joint Board on Universal Service*, *Forward-Looking Mechanism for High-Cost Support for Non-Rural LECs*, CC Docket Nos. 96-45, 97-160, Tenth Report and Order, 14 FCC Rcd 20156 (1999) (*Inputs Order*).

For each state, the cost model calculates the wire center forward-looking cost per line incurred by non-rural carriers to provide supported services. The statewide average cost per line is then compared to the national average cost per line to determine eligibility for support. The forward-looking support mechanism provides support to non-rural carriers in those states that have a statewide average forward-looking cost per line greater than the national benchmark, which was set at 135 percent of the national average forward-looking cost per line for the period of time covered in this report.[20]

After determining the total amount of forward-looking support provided to non-rural carriers in a particular state, the support is then targeted to individual wire centers that have forward-looking costs in excess of the benchmark.[21] Under the targeting approach, the amount of support provided to a non-rural carrier serving a particular wire center depends on the relative costs in that wire center and the number of lines served by the carrier. By comparing the relative costs in various above-benchmark wire centers, the targeting approach enables the Commission to provide greater amounts of support to carriers serving lines in wire centers with costs further above the benchmark. Thus, unlike providing a uniform per line statewide support amount, the targeting approach provides support in an amount commensurate with the cost of service, thereby encouraging carriers to serve high-cost areas.

The Commission also adopted a transitional "hold-harmless" measure to prevent rate shocks and disruptions in state rate designs when the new mechanism took effect. As adopted, no non-rural telephone company would receive less support than it received under the LTS plus embedded HCLS mechanisms during the transition period. The Joint Board recommended that interim hold-harmless support be phased down beginning January 1, 2001.[22] On December 8, 2000, the Commission adopted measures to phase down interim hold-harmless support, through

---

20 *High-Cost Methodology Order*, 14 FCC Rcd 20432 at paras. 10 and 55. The forward-looking support mechanism provides support for all intrastate costs that exceed the benchmark. *High-Cost Methodology Order*, at paras. 60 - 63. Intrastate costs account for 76 percent of all forward-looking costs estimated by the model. *High-Cost Methodology Order*, at para. 63. Therefore, the forward-looking mechanism provides support for 76 percent of the forward-looking costs that exceed the benchmark. *High-Cost Methodology Order*, at para. 63. In October 2003, the Commission adopted an order modifying the national benchmark. *Federal-State Joint Board on Universal Service*, CC Docket No. 96-45, Order on Remand, Further Notice of Proposed Rulemaking, and Memorandum Opinion and Order, FCC 03-249 (released October 27, 2003).

21 *High-Cost Methodology Order*, at paras. 68-76.

22 *Federal-State Joint Board on Universal Service*, CC Docket No. 96-45, Recommended Decision, 15 FCC Rcd 14714 (2000).

$1.00 reductions in average monthly per-line embedded HCLS, beginning January 1, 2001, and every year thereafter until there is no more interim embedded hold-harmless HCLS.[23]

LTS is related to interstate non-traffic sensitive costs. LTS provides support to the members of the National Exchange Carrier Association (NECA) common line pool, to allow them to charge a below-cost carrier common line (CCL) rate that is uniform for all companies in the pool. Prior to 1989, all ILECs were required to be part of the NECA common line (CL) pool, and CCL rates were uniform nationwide. On April 1, 1989, companies were permitted to withdraw from the NECA CL pool and provide jurisdictionally specific CCL access charges; however, carriers must remain in the pool to received LTS.[24]

To reduce disparities in CCL rates among ILECs after companies were permitted to withdraw from the CL pool, LTS was set up. LTS originally consisted of payments to the NECA CL pool from companies that withdrew from the NECA CL pool. Companies remaining in the NECA pool charge CCL rates, pursuant to the NECA tariff, which were formerly equal to the average CCL rate of the price cap companies. Effective January 1, 1998, the funds for LTS come from the federal universal service support mechanisms. At the same time, the NECA pool rate no longer was made equal to the average price cap rate. Rather, the amount of LTS that a NECA pool member was eligible to receive in 1998 was the 1997 level of LTS (the difference between 1997 CCL revenue requirements and the sum of 1997 CCL revenues using the NECA pool rate and 1997 subscriber line charge revenues) multiplied by the rate of growth of the national average NTS cost per loop. The 1999 level of LTS was similarly adjusted from the 1998 level by the national average loop cost growth rate. Beginning January 1, 2000, LTS is adjusted for inflation to reflect the annual percentage change in the GDP-CPI.[25] After the implementation of ICLS (see below), the Commission determined that it was necessary to reduce LTS for some carriers to prevent over earning by those carriers whose ICLS would otherwise have fallen below zero.[26]

---

23 *Federal-State Joint Board on Universal Service*, CC Docket No. 96-45, Thirteenth Report and Order and Further Notice of Proposed Rulemaking, 15 FCC Rcd 24422 (2000).

24 See previous *Monitoring Reports* for a detailed list of which companies are no longer in the NECA CL pool.

25 *See* 47 C.F.R. § 54.303.

26 *See Multi-Association Group (MAG) Plan for Regulation of Interstate Services of Non-Price Cap Incumbent Local Exchange Carriers and Interexchange Carriers*, *Federal-State Joint Board on Universal Service*, CC Docket Nos. 00-256, 96-45, Order and Second Order on Reconsideration, 17 FCC Rcd 11593 (2002) (*MAG Reconsideration Order*).

Nationwide pool results provided by NECA for 2001 are shown in Tables 3.4 and 3.5. Table 3.4 summarizes the CL pool revenues and expenses for the year 2001, as well as a comparison with the corresponding figures for 2000. Table 3.5 has comparable figures for NECA's traffic sensitive pool.

Table 3.6 provides a history of LTS payments. The data are based on the annual NECA NTS pool report (see Table 3.4) from February of the following year and on information provided by USAC.

In response to the 1996 Act, the Commission also has removed implicit support from interstate access charges. On May 31, 2000, the Commission established an explicit interstate access (IAS) support mechanism for price cap carriers to replace the implicit support previously collected through interstate access charges.[27] Like LTS, the purpose of this mechanism is to provide explicit support to ensure reasonably affordable interstate rates. This is in contrast to the Commission's other high-cost support mechanisms, which provide support to enable states to ensure reasonably affordable and comparable intrastate rates. The IAS mechanism provides support to carriers serving lines in areas where they are unable to recover their permitted revenues from the newly revised subscriber line charges. The support is fixed at an aggregate annual amount of $650 million. It is targeted to the density zones that have the greatest need for it. It is provided on a portable, per-line basis. It is available on a competitively neutral basis to any eligible telecommunications carrier serving a supported customer, regardless of the technology used by that carrier.

In November 2001, the Commission created the ICLS mechanism for rate-of-return carriers to convert implicit support in the access rate structure to explicit, portable support.[28] ICLS recovers any shortfall between the allowed common line revenues of rate-of-return carriers

---

27 *Access Charge Reform, Price Cap Performance Review for Local Exchange Carriers, Low-Volume Long Distance Users, Federal-State Joint Board on Universal Service*, Sixth Report and Order in CC Docket Nos. 96-262 and 94-1, Report and Order in CC Docket No. 99-249, Eleventh Report and Order in CC Docket No. 96-45, 15 FCC Rcd 12962 (2000) (*CALLS Order*), *rev'd and remanded, Texas Office of Public Utility Counsel v. FCC,* 265 F. 3d 313 (5th Cir. 2001), and *Access Charge Reform*, CC Docket No. 96-262, *Price Cap Performance Review for LECs*, CC Docket No. 94-1, *Low-Volume Long Distance Users*, CC Docket No. 99-249, *Federal-State Joint Board on Universal Service*, CC Docket No. 96-45, Order on Remand, 18 FCC Rcd 14976 (2003).

28 *Multi-Association Group (MAG) Plan for Regulation of Interstate Services of Non-Price Cap Incumbent Local Exchange Carriers and Interexchange Carriers*, *Federal-State Joint Board on Universal Service*, Second Report and Order and Further Notice of Proposed Rulemaking in CC Docket No. 00-256, Fifteenth Report and Order in CC Docket No. 96-45, 16 FCC Rcd 19613 (2001) (*MAG Order*).

and their subscriber line charge revenues and gradually replace the carrier common line charge. Under the *MAG Order*, the ICLS mechanism was implemented beginning on July 1, 2002.

LSS provides support for traffic sensitive local switching costs. The LSS is now recovered through the universal service support mechanisms, rather than through higher traffic-sensitive access charges. Until 1997, this support was based on dial equipment minute (DEM) weighting. LSS provides support to ILECs with study areas of 50,000 or fewer access lines, to help defray the higher switching costs of small ILECs. The portion of these costs that are normally allocated to interstate is determined by the ratio of interstate to total dial equipment minutes, known as the DEM factor. However, ILEC study areas with 50,000 access lines or fewer had that portion multiplied by a weighting factor, which was determined by the number of access lines in the study area.[29] The resulting weighted DEM factor (which was not permitted to exceed .85) allowed these study areas to recover a greater portion of their local switching costs from interexchange carriers in the form of higher access charges.[30]

Since 1998, the LSS factor has been calculated as the difference between the 1996 weighted DEM factor and the 1996 unweighted DEM factor. It is subject to the limit that the sum of the DEM factor and the LSS factor shall not exceed .85. Also, if the number of lines has increased since 1996 across one of the limit values of 10,000 or 20,000 or 50,000 lines, the 1996 weighted DEM factor used for computing the LSS factor is adjusted to reflect the weighting factor appropriate for the new number of lines. The LSS is the product of a carrier's annual unseparated local switching revenue requirement multiplied by its LSS factor. The Commission's rules require that the LSS be trued-up with actual costs no later than 15 months after the end of the calendar year for which historical data are submitted.[31] Table 3.7 provides a history of LSS payments since 1993. This table incorporates the true-ups that have been made.

Competitive local exchange carriers (CLECs) are eligible to receive support from the universal service support mechanisms provided that they provide service using their own facilities, either partially or completely. Thus pure resellers are not eligible. To be eligible to receive support, a carrier must be designated as an eligible telecommunications carrier (ETC) by the state regulatory commission of the state in which it operates.[32] A CLEC that is designated as

---

29 The weighting factors, which became effective in 1993, are shown in Table 3.6 of the December 1998 and June 1999 *Monitoring Reports*.

30 The weighted and unweighted DEM factors are shown in section 8 of this report. The DEM factors were frozen in 2001 for a five year period. *See Jurisdictional Separations Reform and Referral to the Federal-State Joint Board,* Report and Order, CC Docket No. 80-286, FCC 01-162, 16 FCC Rcd 11382 (2001) (*Separations Freeze Order*).

31 47 C.F.R. § 54.301(e)(2)(iv).

32 47 C.F.R. § 54.201.

an ETC will receive high cost support that is determined by the number of lines it serves, the support per line received by the ILEC against which it is competing, and the degree to which it uses its own facilities to provide its services.[33]

All of the universal service support mechanisms are administered by USAC, an independent subsidiary of NECA. As part of its administration of these support mechanisms, USAC files quarterly reports with the Commission, at least 60 days prior to the start of each quarter. These reports include quarterly projections of the amounts to be paid for each program, along with true-ups (differences between actual payments and projections) for prior periods, administrative expenses and interest income. The reports for the fourth quarter of 2002, filed on August 2, 2002, and the report for the third quarter of 2003, filed on May 2, 2003, were the primary ones used to compile the tables in this section. Other reports were also used, including those filed on May 2, 2002, November 1, 2002, and January 31, 2003.[34] Tables 3.8 through 3.15 provide a summary by state of the total amounts of these projected payments. Each table summarizes the annual amounts for the high-cost programs for 1998 through 2003. The 2003 numbers are based on the assumption that fourth quarter projections will be the same as those for the third quarter. Table 3.8 summarizes HCLS payments,[35] Table 3.9 summarizes safety net additive support payments, Table 3.10 summarizes HCMS payments,[36] Table 3.11 summarizes LTS payments, Table 3.12 summarizes IAS payments, Table 3.13 summarizes ICLS payments, and Table 3.14 summarizes LSS payments. Table 3.15 summarizes the total of these seven payments. Table 3.16 shows, by support mechanism, for 2002, the payments per loop to carriers.[37]

---

33 47 C.F.R. § 54.307.

34 The filing dates for projections for previous quarters can be found in previous *Monitoring Reports*.

35 The high-cost loop support projections for 2000 and 2001 in Table 3.8 were reduced from the amounts reported in the USAC filings to account for implementation of the forward-looking non-rural high-cost model support mechanism. Under sections 54.309 and 54.311 of the Commission's rules, non-rural carriers are eligible for the greater of interim hold-harmless support (*i.e.*, phased down high-cost loop support) or forward-looking non-rural high-cost model support. *See* 47 CFR 54.309,54.311. In 2000 and 2001, USAC included all potential interim hold harmless payments in its high-cost loop support projections, regardless of whether non-rural carriers were eligible for such payments. Because USAC now includes interim hold-harmless payments actually made in its high-cost loop support projections, this adjustment is no longer necessary.

36 The projections for the forward-looking high-cost model support only include payments actually made based on the model. In cases where the HCL hold-harmless payment was made because it exceeded the model amount, the model amount was not counted.

37 There is no column for safety net additive support because the first payments did not

Pursuant to Part 36 of the Commission's rules, NECA collects certain cost data from ILECs that provide service to approximately 98% of the nation's subscribers.[38] Each year NECA collects NTS cost and loop data from the previous year, and files all such data with USAC and the Commission. USAC, as administrator of the high-cost support mechanism, uses that information to distribute high-cost assistance in the following year. On October 1, 2002, NECA reported new data for 2001, and revised data for the four previous years. State totals, based on that report, covering cost data for 2001, are presented in Table 3.17. This table shows unseparated NTS costs (revenue requirement), the number of loops, and costs per loop. It also shows the expected HCLS payments for 2003, based on 2001 data, using the high-cost formula and the cap discussed above. The costs shown are embedded costs for all companies, and the payments shown include only hold-harmless payments to non-rural companies.[39] The final column shows the percentage of the total payments that go to companies in the state.

Table 3.18 shows the changes, from the revised data for 2000 to the newly reported data for 2001, for state totals, of the unseparated NTS revenue requirement, the number of loops, the revenue requirement per loop, and the HCLS payments. The phrase, "payments in later year" in the last column refers to the fact that the payments are made two years after the costs are incurred; in this case, in the years 2002 and 2003. In the payments column in this table, the entry "INFINITE" indicates that the payment was zero in the first year and positive in the second year.

Tables 3.19 through 3.22 present state summaries of the revised historical information filed for 1997 through 2001 in the 2002 filing. Table 3.19 shows the unseparated NTS revenue requirements for each year. Table 3.20 shows the number of loops. Table 3.21 shows the unseparated NTS revenue requirement per loop. Table 3.22 shows the HCLS payments for 1999 through 2003.

The next several tables in this section are data for individual study areas. Tables 3.23 through 3.30 are derived from the quarterly USAC filings of projected payments. Table 3.23 has HCLS payments.[40] Table 3.24 has safety net additive support payments. Only those study areas

---

begin until 2003.

38 These are the carriers that settle on a cost basis. Costs for the remaining ILECs, which settle on an average schedule basis, are attributed by NECA on the basis of those carriers' average number of loops per exchange.

39 The data submitted by NECA included payments that would have been made if the forward-looking high cost model had not been implemented. These have been replaced for non-rural companies by USAC hold-harmless data.

40 The high-cost loop support projections for 2000 and 2001 in Table 3.23 were reduced from the amounts reported in the USAC filings to account for implementation of the forward-looking non-rural high-cost model support mechanism. Under sections 54.309

that qualify for these payments are included in the table. Table 3.25 provides estimates, by non-rural study area, of the high cost support using the forward-looking high-cost model support mechanism, along with the hold-harmless support for the years 2000 through 2003.[41] Table 3.26 has LTS payments. Table 3.27 has IAS payments for price-cap companies. Table 3.28 has ICLS payments. Table 3.29 has LSS payments. Table 3.30 has the total support payments for all seven programs. Each of these tables (except 3.31) contains the annual amounts for 1998 through 2003. The 1998 amounts in Tables 3.23, 3.26, and 3.29 are the actual payments after processing the final true-ups for 1998.[42] Table 3.29 has the final LSS true-ups for 1999 through 2001.[43] The other numbers are based on the latest revisions filed by USAC, which in most cases is from the *USAC Filing for the Fourth Quarter* of each year. In all cases the 2003 total is based on the assumption that the fourth quarter amount will be the same as the third quarter projection. CLEC areas listed in the *USAC Filing for the Third Quarter of 2003* as being ineligible for support (because they applied for, but have not yet received, ETC status) have been excluded from these tables.

---

and 54.311 of the Commission's rules, non-rural carriers are eligible for the greater of interim hold-harmless support (*i.e.*, phased down high-cost loop support) or forward-looking non-rural high-cost model support. *See* 47 CFR 54.309,54.311. In 2000 and 2001, USAC included all potential interim hold harmless payments in its high-cost loop support projections, regardless of whether non-rural carriers were eligible for such payments. Because USAC now includes interim hold-harmless payments actually made in its high-cost loop support projections, this adjustment is no longer necessary.

41 The apparent anomaly of Qwest Corp.-Wyoming getting both high-cost model support and hold-harmless support in 2000 is the result of the hold-harmless amount being greater in the first quarter and the model amount being greater for the rest of the year. Similarly, for Verizon South of Alabama (now CenturyTel of Southern Alabama), the study area received high-cost model support in the first two quarters of 2001 and hold-harmless support in the last two quarters of 2001. Consequently, separate columns are shown for model support amounts and model payment amounts for these two years. The NA entries for a time period for some companies are due to changes in the rural vs. non-rural status of those companies between the time periods, or to the changes as to which CLECs were competing with the ILECs as eligible telecommunications carriers.

42 These are from Universal Service Administrative Company, *Federal Universal Service Support Mechanism Fund Size Projections (USAC Filing) for the First Quarter 2002* (November 2, 2001), Appendix HC7.

43 These are from the *USAC Filing for the Third Quarter 2001* (May 2, 2001), Appendix HC6; *USAC Filing for the Fourth Quarter 2002* (August2, 2001), Appendix HC17; and *USAC Filing for the Third Quarter 2003* (May 2, 2003), Appendix HC18.

Tables 3.31 through 3.36 are derived from NECA's 2002 filing.[44] Table 3.31 contains individual study area data for 2001 for unseparated NTS costs (Revenue Requirement), the number of loops, and costs per loop. It also shows the expected HCLS payments for 2003, based on 2001 data, and the percentage of the national total HCLS that goes to the study area. For study areas that acquired exchanges from another study area and had to report the amounts for the acquired exchanges separately, the study area code is appended with an A for the data for the acquired exchanges. In the second column of Table 3.31, the types are cost (C) and average schedule (A), indicating the form of settlements used by that study area. The third column indicates whether the study area has been designated as rural (R) or non-rural (N). In addition to the name of the study area, the name of the holding company (if any) is also shown. The costs shown are embedded costs for all companies, and the payments shown include only hold-harmless payments to non-rural companies.[45] Table 3.32 shows the percentage changes from the previous year for each of these amounts for individual study areas. In the payments column in this table, the entry "INFINITE" indicates that the payment was zero in the first year and positive in the second year.

Tables 3.33 through 3.36 present individual study area data for the historical information filed for 1997 through 2001 in the 2002 filing. Table 3.33 shows the unseparated NTS revenue requirements for each year. Table 3.34 shows the number of loops. Table 3.35 shows the unseparated NTS revenue requirement per loop. Table 3.36 shows the HCLS payments.[46]

---

44 National Exchange Carrier Association, Inc., *Universal Service Fund 2002 Submission of 2001 Study Results* (October 1, 2002).

45 The data submitted by NECA included payments that would have been made if the forward-looking high cost model had not been implemented. These have been replaced for non-rural companies by USAC annualized hold-harmless data. Also, NECA did not provide data for one company: 220381 Public Service Tel. of Georgia. Data for this company are based on subtracting the amounts for all other companies from the national totals.

46 The differences between the values in Tables 3.23 and 3.36 are due to the facts that the amounts reported by USAC in Table 3.23 are based on fourth quarter projections which include updates for the previous quarters, while the amounts reported by NECA in Table 3.36 are based on payments for the first quarter of each year, that do not take into account subsequent quarterly updates. Neither can be taken as the amount actually paid during the year, except for the 1998 values in Table 3.23, which have been revised by USAC to reflect actual payments. The data for 2000 to 2003 for non-rural companies have been adjusted to reflect only hold-harmless payments for non-rural companies. The payments were changed to zero if USAC reported that only forward-looking high-cost model payments were made instead.

In compiling the historical data, it is necessary to account for changes that have occurred in the study areas over time. These changes are noted in Table 3.37.[47] In cases where study areas have merged, the pre-merger data for all of the merged study areas have been combined and reported as the data for the surviving study area in Tables 3.33 through 3.36. In cases where there has been an ownership change resulting in a code number change, the pre-change data is reported under the new code number and name. In the case of newly created study areas, pre-creation data is reported as 0. In Table 3.32, percentage changes in the case of mergers are comparisons of the surviving study area data with the consolidated pre-merger data. In the case of sales of exchanges, for comparison purposes the data for the sold exchanges are consolidated with the data for the study area that divested them.

Each year NECA submits detailed account data used to calculate the unseparated revenue requirement per loop for each study area that settles on a cost basis, and total attributed revenue requirements for study areas that settle on an average schedule basis. In its filings since 1993, in addition to submitting such information for the latest year, NECA also submitted revised information for the four preceding years. The detailed account data are not reported here, but the most recent revision of the data for each year since 1988 is available in electronic form on the **FCC-State Link** web site.

47 Because the study areas were matched between years by study area code number, changes in only the name of the company are not included in this list. However, for name changes between 2000 and 2001, Table 3.32 shows the old name in parentheses.

Table 3.1
High-Cost Programs Fund Size Projections and Prior Year Actuals
(in Millions of Dollars)

Programs	1998	1999	2000	2001	2002	2003
Embedded High-Cost Loop Support	827.3	864.2	872.5	963.6	1,065.4	1,079.5
Safety Net Additive Support	0.0	0.0	0.0	0.0	0.0	7.1
High-Cost Model Support	0.0	0.0	219.6	199.8	228.1	236.8
Long-Term Support	476.3	473.1	479.1	493.0	497.9	502.1
Interstate Access Support	0.0	0.0	283.1	574.4	611.2	619.4
Interstate Common Line Support	0.0	0.0	0.0	0.0	186.8	398.0
Local Switching Support	390.2	380.3	384.7	389.9	401.9	429.8
Total High-Cost Support	1,693.8	1,717.6	2,239.0	2,620.7	2,991.3	3,272.7
Administrative Expenses	4.8	7.1	2.3	5.6	6.2	14.5
Interest Income	-5.1	-2.7	-10.2	-5.5	-1.5	-1.6
Total High-Cost Support Expenses	1,693.5	1,722.0	2,231.1	2,620.8	2,996.0	3,285.6

Table 3.2
Embedded High-Cost Loop Fund Formulas

Cost Range as % of National Average	% Expense Adjustment within Range
Study Areas with Over 200,000 Loops	
0% - 115%	0%
115% - 160%	10%
160% - 200%	30%
200% - 250%	60%
250% and above	75%
Study Areas with 200,000 Loops or Fewer	
0% - 115%	0%
115% - 150%	65%
150% and above	75%

Notes: These values have been used since 1988.
Beginning January 1, 2000, these are only applicable to rural companies and to hold-harmless support for non-rural companies

Table 3.3
Universal Service Fund High-Cost Loop Support Payment History

Year Costs Incurred	Payment Year	Actual Payments	Transition Factor	Annual Growth in Payments
1984	1986	$55,626,903	1/8	
1985	1987	$125,691,874	1/4	125.96%
1986	1988	$183,268,189	3/8	45.81%
1987	1989	$264,553,840	1/2	44.35%
1988	1990	$339,176,069	5/8	28.21%
1989	1991	$484,814,443	3/4	42.94%
1990	1992	$609,361,768	7/8	25.69%
1991	1993	$705,121,573	1	15.71%
1992	1994	$725,434,165	1	2.88%
1993	1995	$749,546,328	1	3.32%
1994	1996	$762,697,762	1	1.75%
1995	1997	$793,564,270	1	4.05%
1996	1998	$827,291,508	1	4.25%
1997	1999	$864,208,086	1	4.46%
1998	2000	$872,480,703	1	0.96%
1999	2001	$963,628,116	1	10.45%
2000	2002	$1,065,416,160	1	10.56%
2001	2003	$1,079,514,234	1	1.32%

Source: National Exchange Carrier Association and Universal Service Administrative Company.

Note: The three most recent years are subject to change due to the 24-month settlements adjustment window.

Table 3.4
National Exchange Carrier Association, Inc.
Pool Results - Common Line Summary

Line Item (Note 1)	Pool Year (Note 2) 2001	2002	Percentage Change (Note 3)
Carrier Common Line (CCL) Earned Revenues			
Premium	$442,936,292	$271,336,438	-38.74%
Non-Premium	$123,864	$63,093	-49.06%
Special Access Surcharge	$21,121,461	$60,857,468	188.13%
CCL Net Realized Uncollectibles	$3,162,549	$19,707,734	523.16%
CCL Net Earned Revenues	$461,019,068	$312,549,265	-32.20%
End-User Net Earned Revenues (Note 4)	$596,623,381	$905,485,559	51.77%
Total Common Line Net Earned Revenues	$1,057,642,449	$1,218,034,824	15.17%
ICLS	$0	$180,832,116	INFINITE
Long-Term Support	$484,158,384	$481,710,108	-0.51%
Total Common Line Revenues	$1,541,800,833	$1,880,577,048	21.97%
NECA Administrative Costs	$22,559,623	$24,235,106	7.43%
Average Schedule Company Settlements	$278,571,219	$364,985,002	31.02%
Common Line Expenses and Other Taxes	$897,209,167	$1,103,094,650	22.95%
Common Line Adjusted Federal Income Tax	$74,963,263	$87,097,282	16.19%
Total Common Line Expenses	$1,273,303,272	$1,579,412,040	24.04%
Common Line Residue for Distribution (Note 5)	$268,497,561	$301,165,008	12.17%
Common Line Average Net Investment	$2,191,409,596	$2,270,534,326	3.61%
Common Line Residue Ratio (Note 6)	12.25%	13.26%	8.26%

Note 1: All of the individual line items include some estimates and are subject to further adjustments under current NECA procedures.

Note 2: The pool year is the calendar year. The 2001 pool year data are reported as of February 28, 2002. The 2002 pool year data are reported as of February 28, 2003.

Note 3: Year-to-year changes are affected by changes in the number of companies participating in NECA tariffs, sales and acquisitions of assets by participating companies, average schedule to cost conversions, and mid-year tariff changes in rate levels.

Note 4: Amount includes end-user SLC waiver revenues for NECA tariff participants.

Note 5: Residue for distribution is total revenues less total expenses.

Note 6: Residue ratio is calculated by dividing the amount of residue for distribution by the amount of average net investment and multiplying by 100.

Table 3.5
National Exchange Carrier Association, Inc.
Pool Results - Traffic Sensitive Summary

Line Item (Note 1)	Pool Year (Note 2) 2001	2002	Percentage Change (Note 3)
Traffic Sensitive Earned Revenues (Note 6)	$778,971,115	$716,651,769	-8.00%
Local Switching Support (Note 6)	$297,202,607	$299,092,884	0.64%
Traffic Sensitive Net Realized Uncollectibles	$287,959	$28,728,945	9876.75%
Traffic Sensitive Net Earned Revenues	$1,075,885,763	$987,015,708	-8.26%
Total Traffic Sensitive Revenues	$1,075,885,763	$987,015,708	-8.26%
NECA Administrative Costs	$15,732,278	$14,861,631	-5.53%
Average Schedule Company Settlements	$367,653,850	$306,149,166	-16.73%
Traffic Sensitive Expenses & Other Taxes	$509,942,297	$465,694,152	-8.68%
Traffic Sensitive Adjusted Federal Income Tax	$39,310,771	$43,968,048	11.85%
Total Traffic Sensitive Expenses	$932,639,196	$830,672,997	-10.93%
Traffic Sensitive Residue for Distribution (Note 4)	$143,246,567	$156,342,711	9.14%
Traffic Sensitive Average Net Investment	$1,048,662,246	$1,159,716,517	10.59%
Traffic Sensitive Residue Ratio (Note 5)	13.66%	13.48%	-1.31%

Note 1: All of the individual line items include some estimates and are subject to further adjustments under current NECA procedures.

Note 2: The pool year is the calendar year. The 2001 pool year data are reported as of February 28, 2002. The 2002 pool year data are reported as of February 28, 2003.

Note 3: Year-to-year changes are affected by changes in the number of companies participating in NECA tariffs, sales and acquisitions of assets by participating companies, average schedule to cost conversions, and mid-year tariff changes in rate levels.

Note 4: Residue for distribution is total revenues less total expenses.

Note 5: Residue ratio is calculated by dividing the amount of residue for distribution by the amount of average net investment and multiplying by 100.

Table 3.6
Long-Term Support Payment History

Payment Year	Payments ($ Millions)	Annual Growth In Payments
1989	$235.7	
1990	$262.6	11.40%
1991	$271.7	3.49%
1992	$305.7	12.51%
1993	$322.7	5.53%
1994	$346.6	7.44%
1995	$382.3	10.27%
1996	$425.6	11.35%
1997	$469.5	10.31%
1998	$476.3	1.45%
1999	$473.1	-0.68%
2000	$479.1	1.28%
2001	$493.0	2.89%
2002	$497.9	1.00%
2003	$502.1	0.84%

Source: National Exchange Carrier Association and Universal Service Administrative Company.

Table 3.7
Local Switching Support Payment History

Payment Year	Payments ($ Millions)	Annual Growth In Payments
1993	$311.0	
1994	$303.9	-2.28%
1995	$325.3	7.04%
1996	$348.0	6.98%
1997	$350.6	0.75%
1998	$390.2	11.31%
1999	$380.3	-2.54%
2000	$384.7	1.16%
2001	$389.9	1.33%
2002	$401.9	3.09%
2003	$429.8	6.94%

Notes: Payments for 1993 - 1997 are estimates of DEM weighting impacts.

Payments for 1993 are as estimated in the May 1996 Monitoring Report in CC Docket No. 87-339.

For companies not in NECA's common line and traffic sensitive pools, an estimate was developed using the study area specific 4th quarter 1998 local switching support amounts. The 1998 levels were reduced by 5% per year to determine the 1994 - 1997 amounts.

Payments for 1998 to 2001 are final true-ups provided by USAC.

Payments for 2002 and 2003 are projections provided by USAC.

Table 3.8
High-Cost Loop Support Payment Projections By Jurisdiction
(Dollars)

State or Jurisdiction	1998 Total	1999 Total	2000 Total	2001 Total	2002 Total	2003 Total
ALABAMA	21,800,835	21,762,696	13,188,468	19,705,988	15,352,410	18,861,933
ALASKA	32,000,263	36,946,791	38,841,252	43,858,842	44,269,797	38,773,287
AMERICAN SAMOA	0	0	0	58,752	0	0
ARIZONA	20,543,238	18,633,267	19,901,646	24,442,692	26,567,667	32,022,678
ARKANSAS	45,888,519	51,027,561	46,308,642	47,331,027	52,438,560	47,571,594
CALIFORNIA	32,452,556	30,136,113	28,553,226	30,342,595	32,683,170	33,924,603
COLORADO	27,530,368	28,273,371	28,096,014	29,472,273	32,532,915	35,259,126
CONNECTICUT	0	0	0	0	0	0
DELAWARE	0	0	0	0	0	0
DISTRICT OF COLUMBIA	0	0	0	0	0	0
FLORIDA	9,503,863	9,800,268	10,582,068	12,970,617	13,308,990	13,416,978
GEORGIA	43,839,125	37,700,325	42,690,783	48,043,932	56,987,850	55,135,785
GUAM	0	426,276	1,319,388	384,054	0	1,828,779
HAWAII	31,571	360,492	378,648	1,277,394	2,002,512	3,191,610
IDAHO	19,909,914	19,705,794	18,866,496	18,771,789	20,876,892	21,492,264
ILLINOIS	5,336,115	20,580,132	6,703,692	8,157,174	11,388,750	10,711,932
INDIANA	2,867,566	3,191,424	4,920,684	4,366,119	6,376,452	8,405,679
IOWA	3,470,888	3,714,780	4,380,924	5,683,752	6,212,559	12,846,060
KANSAS	35,680,025	39,362,535	38,856,396	48,928,560	52,185,831	61,149,621
KENTUCKY	13,688,167	9,484,428	9,496,185	8,032,353	21,343,020	20,077,653
LOUISIANA	41,953,218	40,947,558	43,967,160	44,796,351	50,903,382	51,808,710
MAINE	4,839,886	5,254,710	6,038,088	7,748,256	8,323,632	7,145,181
MARYLAND	0	0	0	0	211,740	257,667
MASSACHUSETTS	5,160	48,060	21,444	50,298	245,832	170,376
MICHIGAN	14,147,961	16,785,951	21,790,575	22,804,878	25,602,261	23,504,691
MINNESOTA	8,422,456	11,760,009	16,597,788	17,720,085	25,726,383	27,534,111
MISSISSIPPI	18,238,298	18,334,038	14,507,451	16,557,510	23,286,684	19,112,730
MISSOURI	29,261,897	33,166,833	39,819,414	49,813,856	46,436,808	41,028,711
MONTANA	23,260,667	25,146,267	25,241,064	27,729,066	28,625,805	28,406,982
NEBRASKA	5,993,161	6,645,498	8,071,248	10,052,625	11,014,098	14,055,309
NEVADA	3,532,823	4,236,792	4,419,954	6,661,740	6,936,699	8,667,165
NEW HAMPSHIRE	2,259,432	1,648,044	1,146,768	1,028,967	1,009,776	978,819
NEW JERSEY	1,743,597	0	0	0	0	0
NEW MEXICO	18,979,208	20,890,752	18,575,949	18,194,178	20,007,261	19,432,776
NEW YORK	11,146,052	13,228,377	14,991,570	12,687,258	12,268,212	10,373,406
NORTH CAROLINA	20,992,234	14,360,850	10,576,887	10,362,683	16,241,793	13,095,870
NORTH DAKOTA	4,618,626	5,063,664	7,991,145	11,076,483	12,816,858	18,977,649
NORTHERN MARIANA ISLANDS	3,568,910	4,742,508	2,456,736	1,721,358	3,279,288	882,864
OHIO	4,310,309	5,246,412	5,822,097	6,876,192	7,855,380	9,657,699
OKLAHOMA	27,562,422	27,824,181	32,956,974	38,404,254	41,540,370	47,652,000
OREGON	18,043,353	20,200,665	22,444,113	23,808,936	25,701,726	26,674,569
PENNSYLVANIA	1,312,806	901,374	1,094,916	1,064,577	1,568,232	1,821,297
PUERTO RICO	47,664,546	44,565,540	51,969,894	20,278,728	1,681,989	3,191,919
RHODE ISLAND	0	0	0	0	0	0
SOUTH CAROLINA	22,635,875	21,094,125	20,181,882	19,275,870	30,414,882	29,856,249
SOUTH DAKOTA	2,882,766	4,236,408	5,946,252	8,711,760	13,086,204	16,539,675
TENNESSEE	8,383,365	10,845,426	11,913,090	13,889,442	17,715,741	19,133,205
TEXAS	75,126,397	73,724,388	69,832,119	102,798,521	109,041,867	100,420,884
UTAH	3,483,006	3,936,468	3,907,836	4,860,132	6,573,324	7,233,909
VERMONT	4,465,536	4,274,688	3,396,651	3,802,452	5,873,472	5,498,880
VIRGIN ISLANDS	11,214,702	15,871,584	16,946,640	17,980,254	18,584,100	14,383,152
VIRGINIA	4,490,867	4,687,887	4,368,888	4,106,208	3,917,640	4,714,248
WASHINGTON	22,999,149	23,979,768	23,499,126	30,600,801	33,899,466	30,062,454
WEST VIRGINIA	20,018,869	18,514,920	17,539,740	21,835,662	25,185,948	22,415,679
WISCONSIN	13,238,421	14,771,628	17,633,034	21,484,578	21,618,810	24,728,730
WYOMING	11,952,520	16,166,460	13,729,698	13,016,244	13,693,122	15,427,086
INDUSTRY	827,291,508	864,208,086	872,480,703	963,628,116	1,065,416,160	1,079,514,234

Table 3.9
Safety Net Additive Support Payment Projections By Jurisdiction
(Dollars)

State or Jurisdiction	1998 Total	1999 Total	2000 Total	2001 Total	2002 Total	2003 Total
ALABAMA	0	0	0	0	0	130,440
ALASKA	0	0	0	0	0	141,384
AMERICAN SAMOA	0	0	0	0	0	0
ARIZONA	0	0	0	0	0	0
ARKANSAS	0	0	0	0	0	442,548
CALIFORNIA	0	0	0	0	0	0
COLORADO	0	0	0	0	0	17,640
CONNECTICUT	0	0	0	0	0	0
DELAWARE	0	0	0	0	0	0
DISTRICT OF COLUMBIA	0	0	0	0	0	0
FLORIDA	0	0	0	0	0	0
GEORGIA	0	0	0	0	0	399,276
GUAM	0	0	0	0	0	0
HAWAII	0	0	0	0	0	0
IDAHO	0	0	0	0	0	68,160
ILLINOIS	0	0	0	0	0	193,524
INDIANA	0	0	0	0	0	101,556
IOWA	0	0	0	0	0	383,082
KANSAS	0	0	0	0	0	210,114
KENTUCKY	0	0	0	0	0	292,620
LOUISIANA	0	0	0	0	0	97,476
MAINE	0	0	0	0	0	0
MARYLAND	0	0	0	0	0	172,404
MASSACHUSETTS	0	0	0	0	0	0
MICHIGAN	0	0	0	0	0	65,868
MINNESOTA	0	0	0	0	0	803,952
MISSISSIPPI	0	0	0	0	0	4,644
MISSOURI	0	0	0	0	0	255,996
MONTANA	0	0	0	0	0	19,176
NEBRASKA	0	0	0	0	0	224,868
NEVADA	0	0	0	0	0	156,408
NEW HAMPSHIRE	0	0	0	0	0	0
NEW JERSEY	0	0	0	0	0	0
NEW MEXICO	0	0	0	0	0	88,596
NEW YORK	0	0	0	0	0	0
NORTH CAROLINA	0	0	0	0	0	0
NORTH DAKOTA	0	0	0	0	0	216,720
NORTHERN MARIANA ISLANDS	0	0	0	0	0	0
OHIO	0	0	0	0	0	382,584
OKLAHOMA	0	0	0	0	0	306,636
OREGON	0	0	0	0	0	23,988
PENNSYLVANIA	0	0	0	0	0	51,216
PUERTO RICO	0	0	0	0	0	0
RHODE ISLAND	0	0	0	0	0	0
SOUTH CAROLINA	0	0	0	0	0	439,608
SOUTH DAKOTA	0	0	0	0	0	47,166
TENNESSEE	0	0	0	0	0	39,348
TEXAS	0	0	0	0	0	486,408
UTAH	0	0	0	0	0	27,420
VERMONT	0	0	0	0	0	0
VIRGIN ISLANDS	0	0	0	0	0	0
VIRGINIA	0	0	0	0	0	133,608
WASHINGTON	0	0	0	0	0	0
WEST VIRGINIA	0	0	0	0	0	73,488
WISCONSIN	0	0	0	0	0	579,528
WYOMING	0	0	0	0	0	64,284
INDUSTRY	0	0	0	0	0	7,141,734

Table 3.10
High-Cost Model Support Payment Projections By Jurisdiction
(Dollars)

State or Jurisdiction	1998 Total	1999 Total	2000 Total	2001 Total	2002 Total	2003 Total
ALABAMA	0	0	51,805,013	42,863,884	42,644,549	41,853,010
ALASKA	0	0	0	0	0	0
AMERICAN SAMOA	0	0	0	0	0	0
ARIZONA	0	0	0	0	0	0
ARKANSAS	0	0	0	0	0	0
CALIFORNIA	0	0	0	0	0	0
COLORADO	0	0	0	0	0	0
CONNECTICUT	0	0	0	0	0	0
DELAWARE	0	0	0	0	0	0
DISTRICT OF COLUMBIA	0	0	0	0	0	0
FLORIDA	0	0	0	0	0	0
GEORGIA	0	0	0	0	0	0
GUAM	0	0	0	0	0	0
HAWAII	0	0	0	0	0	0
IDAHO	0	0	0	0	0	0
ILLINOIS	0	0	0	0	0	0
INDIANA	0	0	0	0	0	0
IOWA	0	0	0	0	0	0
KANSAS	0	0	0	0	0	0
KENTUCKY	0	0	1,213,943	0	3,262,922	3,193,502
LOUISIANA	0	0	0	0	0	0
MAINE	0	0	10,826,225	6,629,324	5,480,905	5,799,969
MARYLAND	0	0	0	0	0	0
MASSACHUSETTS	0	0	0	0	0	0
MICHIGAN	0	0	0	0	0	0
MINNESOTA	0	0	0	0	0	0
MISSISSIPPI	0	0	103,933,279	103,960,883	116,194,643	121,509,845
MISSOURI	0	0	0	0	0	0
MONTANA	0	0	1,560,933	4,334,255	10,887,341	11,942,254
NEBRASKA	0	0	0	0	0	0
NEVADA	0	0	0	0	0	0
NEW HAMPSHIRE	0	0	0	0	0	0
NEW JERSEY	0	0	0	0	0	0
NEW MEXICO	0	0	0	0	0	0
NEW YORK	0	0	0	0	0	0
NORTH CAROLINA	0	0	0	0	0	0
NORTH DAKOTA	0	0	0	0	0	0
NORTHERN MARIANA ISLANDS	0	0	0	0	0	0
OHIO	0	0	0	0	0	0
OKLAHOMA	0	0	0	0	0	0
OREGON	0	0	0	0	0	0
PENNSYLVANIA	0	0	0	0	0	0
PUERTO RICO	0	0	0	0	0	0
RHODE ISLAND	0	0	0	0	0	0
SOUTH CAROLINA	0	0	0	0	0	0
SOUTH DAKOTA	0	0	0	0	0	0
TENNESSEE	0	0	0	0	0	0
TEXAS	0	0	0	0	0	0
UTAH	0	0	0	0	0	0
VERMONT	0	0	15,187,703	10,026,779	9,117,501	10,072,104
VIRGIN ISLANDS	0	0	0	0	0	0
VIRGINIA	0	0	0	0	0	0
WASHINGTON	0	0	0	0	0	0
WEST VIRGINIA	0	0	31,428,165	25,894,379	30,651,191	31,691,972
WISCONSIN	0	0	0	0	0	0
WYOMING	0	0	3,655,480	6,138,624	9,879,543	10,754,066
INDUSTRY	0	0	219,610,741	199,848,127	228,118,594	236,816,722

Table 3.11
Long-Term Support Payment Projections By Jurisdiction
(Dollars)

State or Jurisdiction	1998 Total	1999 Total	2000 Total	2001 Total	2002 Total	2003 Total
ALABAMA	7,316,340	7,260,720	7,334,976	7,444,164	7,677,408	7,634,430
ALASKA	16,911,360	16,782,816	16,954,464	17,206,932	17,669,982	18,014,052
AMERICAN SAMOA	0	0	258,360	258,360	268,176	274,524
ARIZONA	3,103,296	3,079,740	3,111,216	3,171,654	3,285,558	3,345,177
ARKANSAS	15,354,720	15,238,044	15,393,852	15,623,064	15,302,418	14,134,308
CALIFORNIA	13,237,404	13,136,832	13,271,160	13,468,788	12,984,942	12,635,988
COLORADO	12,081,456	11,987,184	12,112,248	12,292,620	13,072,575	13,268,217
CONNECTICUT	162,552	161,316	162,960	165,396	169,152	173,160
DELAWARE	0	0	0	0	0	0
DISTRICT OF COLUMBIA	0	0	0	0	0	0
FLORIDA	5,307,852	5,267,508	5,321,388	5,400,636	5,406,816	5,074,572
GEORGIA	17,817,552	17,682,108	17,862,864	18,128,952	18,506,856	18,707,226
GUAM	1,941,468	1,926,708	1,946,412	1,975,392	2,609,289	2,476,344
HAWAII	13,192	0	158,700	0	82,368	84,312
IDAHO	3,450,300	3,424,068	3,459,084	3,510,564	3,590,412	3,667,272
ILLINOIS	6,196,512	6,149,376	6,212,292	6,304,812	6,363,432	6,431,490
INDIANA	5,121,048	5,082,132	5,134,140	5,210,520	5,311,080	5,431,512
IOWA	7,219,092	7,164,144	7,237,440	7,359,078	7,937,862	8,374,338
KANSAS	11,422,704	11,335,920	11,451,864	11,622,384	11,839,008	12,344,181
KENTUCKY	4,887,000	4,849,836	4,899,432	4,972,416	5,013,564	4,996,386
LOUISIANA	16,686,756	16,559,940	16,729,284	16,978,404	17,095,236	16,889,904
MAINE	5,993,292	5,947,728	6,008,532	6,098,040	6,128,058	6,107,058
MARYLAND	91,104	90,408	91,332	92,700	94,812	97,056
MASSACHUSETTS	101,964	101,184	102,228	103,752	106,104	107,976
MICHIGAN	9,796,224	9,721,740	9,821,136	9,967,428	10,160,571	10,341,774
MINNESOTA	12,140,403	12,029,652	12,154,464	12,335,313	13,862,505	12,836,325
MISSISSIPPI	5,062,968	5,024,460	5,075,832	5,151,432	6,067,533	5,331,570
MISSOURI	10,689,744	10,608,516	10,660,200	10,876,632	10,982,550	10,385,796
MONTANA	9,983,832	9,907,968	10,009,296	10,158,348	10,389,300	10,630,326
NEBRASKA	3,851,160	3,821,904	3,861,012	3,918,516	3,984,318	4,052,904
NEVADA	914,076	907,116	916,380	930,024	965,097	1,052,022
NEW HAMPSHIRE	1,508,160	1,496,724	1,512,012	1,534,536	1,524,972	1,562,118
NEW JERSEY	0	0	0	0	0	0
NEW MEXICO	6,144,324	6,097,620	6,159,972	6,262,791	6,423,531	6,722,442
NEW YORK	6,789,036	6,737,412	6,806,316	6,907,692	6,792,648	6,402,138
NORTH CAROLINA	12,022,656	11,931,264	12,053,268	12,232,788	12,110,298	12,179,982
NORTH DAKOTA	5,966,880	5,921,508	5,982,072	6,071,148	6,210,909	8,099,277
NORTHERN MARIANA ISLANDS	0	0	0	0	0	0
OHIO	5,200,116	5,160,552	5,213,316	5,290,956	5,397,954	5,467,686
OKLAHOMA	16,370,580	16,246,176	16,412,304	16,656,708	16,886,808	16,510,980
OREGON	9,230,040	9,159,840	9,253,548	9,391,344	9,593,304	9,807,666
PENNSYLVANIA	14,100,924	13,993,764	14,136,852	14,347,404	14,604,618	14,653,146
PUERTO RICO	89,521,920	89,253,780	91,621,539	97,035,118	95,079,798	96,663,879
RHODE ISLAND	0	0	0	0	0	0
SOUTH CAROLINA	11,070,168	10,986,012	11,098,404	11,263,620	11,521,254	11,680,368
SOUTH DAKOTA	5,027,316	4,989,084	5,040,072	5,115,180	5,274,207	6,530,613
TENNESSEE	10,366,728	10,287,924	10,393,116	10,547,916	10,787,772	10,695,102
TEXAS	29,575,308	29,350,572	29,650,692	30,092,220	29,298,066	29,420,949
UTAH	1,484,208	1,472,940	1,488,012	1,510,188	1,544,508	1,581,084
VERMONT	2,382,648	2,364,576	2,388,756	2,424,312	2,479,464	2,538,132
VIRGIN ISLANDS	7,187,916	7,133,280	7,206,216	7,313,544	7,479,852	7,656,900
VIRGINIA	3,333,792	3,308,460	3,342,300	3,392,076	3,574,023	3,490,458
WASHINGTON	13,234,140	13,133,580	13,267,908	15,576,632	15,414,807	15,804,246
WEST VIRGINIA	1,058,640	1,050,600	1,061,352	1,077,144	1,101,636	1,127,724
WISCONSIN	13,396,152	13,294,332	12,832,080	13,630,308	13,219,584	13,287,558
WYOMING	4,489,536	4,455,408	4,500,960	4,568,004	4,671,864	5,337,849
INDUSTRY	476,316,559	473,074,476	479,133,615	492,967,950	497,918,859	502,120,497

Table 3.12
Interstate Access Support Payment Projections By Jurisdiction
(Dollars)

State or Jurisdiction	1998 Total	1999 Total	2000 Total	2001 Total	2002 Total	2003 Total
ALABAMA	0	0	9,091,518	17,705,910	21,658,467	21,594,105
ALASKA	0	0	0	0	0	0
AMERICAN SAMOA	0	0	0	0	0	0
ARIZONA	0	0	2,162,622	12,649,008	19,249,440	18,515,874
ARKANSAS	0	0	3,529,674	6,792,336	6,171,090	6,049,620
CALIFORNIA	0	0	16,267,254	32,232,858	30,267,924	32,716,143
COLORADO	0	0	8,172,504	16,227,252	15,616,608	16,564,083
CONNECTICUT	0	0	0	340,266	638,586	700,614
DELAWARE	0	0	194,226	379,632	369,687	363,585
DISTRICT OF COLUMBIA	0	0	0	0	0	0
FLORIDA	0	0	31,502,988	62,275,932	61,696,380	51,330,735
GEORGIA	0	0	5,955,450	11,899,386	13,589,763	14,832,600
GUAM	0	0	0	0	0	0
HAWAII	0	0	1,515,258	2,682,498	2,254,944	2,165,169
IDAHO	0	0	6,978,900	14,455,956	15,156,408	15,377,286
ILLINOIS	0	0	6,302,106	12,815,346	12,877,482	12,826,929
INDIANA	0	0	11,775,852	23,767,632	24,282,915	24,719,475
IOWA	0	0	3,833,220	7,088,142	6,472,485	6,304,044
KANSAS	0	0	3,496,020	6,687,654	8,964,762	6,259,959
KENTUCKY	0	0	9,283,572	16,111,944	16,212,231	18,195,120
LOUISIANA	0	0	5,617,266	10,765,260	10,434,096	10,339,800
MAINE	0	0	394,560	726,486	360,522	48,978
MARYLAND	0	0	1,915,254	3,706,134	3,518,502	3,383,898
MASSACHUSETTS	0	0	718,296	784,626	128,457	123,210
MICHIGAN	0	0	73,842	145,236	238,743	336,357
MINNESOTA	0	0	1,817,616	3,392,796	4,313,913	4,886,151
MISSISSIPPI	0	0	6,128,496	11,751,108	16,658,643	17,715,423
MISSOURI	0	0	8,107,644	15,789,090	15,749,682	14,707,497
MONTANA	0	0	251,454	568,962	661,404	735,054
NEBRASKA	0	0	577,518	1,321,128	2,475,012	4,538,262
NEVADA	0	0	4,364,736	8,383,824	8,867,826	9,613,974
NEW HAMPSHIRE	0	0	1,026,156	1,968,294	3,450,759	4,979,136
NEW JERSEY	0	0	2,564,148	4,948,374	2,557,848	311,289
NEW MEXICO	0	0	3,849,036	7,672,860	7,714,602	8,348,397
NEW YORK	0	0	12,306,168	23,740,152	19,783,239	16,690,122
NORTH CAROLINA	0	0	5,770,230	11,953,026	23,138,982	33,556,173
NORTH DAKOTA	0	0	507,486	868,248	668,397	781,656
NORTHERN MARIANA ISLANDS	0	0	123,876	246,678	247,593	252,984
OHIO	0	0	3,855,204	11,545,878	15,126,339	14,726,541
OKLAHOMA	0	0	3,542,790	6,889,062	6,492,033	5,740,935
OREGON	0	0	7,865,832	19,562,982	22,834,767	21,899,052
PENNSYLVANIA	0	0	6,660,918	13,267,416	15,990,477	18,684,771
PUERTO RICO	0	0	0	0	0	0
RHODE ISLAND	0	0	50,484	96,900	62,190	32,325
SOUTH CAROLINA	0	0	8,505,270	16,761,324	15,806,256	14,893,746
SOUTH DAKOTA	0	0	36,654	75,744	77,739	80,457
TENNESSEE	0	0	4,662,288	8,569,836	7,785,378	7,509,414
TEXAS	0	0	19,552,260	38,260,956	38,640,972	40,880,856
UTAH	0	0	1,399,866	2,731,266	2,429,937	2,450,472
VERMONT	0	0	200,286	1,192,932	1,958,115	1,916,070
VIRGIN ISLANDS	0	0	0	0	0	0
VIRGINIA	0	0	25,298,514	51,425,058	56,350,233	58,098,522
WASHINGTON	0	0	11,148,138	22,759,908	23,952,981	24,578,565
WEST VIRGINIA	0	0	9,855,282	19,702,740	19,727,328	20,015,658
WISCONSIN	0	0	1,303,812	2,615,574	1,418,460	254,187
WYOMING	0	0	3,030,234	6,089,550	6,141,309	7,737,993
INDUSTRY	0	0	283,142,778	574,391,160	611,241,906	619,363,266

Table 3.13
Interstate Common Line Support Payment Projections By Jurisdiction
(Dollars)

State or Jurisdiction	1998 Total	1999 Total	2000 Total	2001 Total	2002 Total	2003 Total
ALABAMA	0	0	0	0	2,844,398	5,748,069
ALASKA	0	0	0	0	5,074,824	12,134,038
AMERICAN SAMOA	0	0	0	0	24,307	90,570
ARIZONA	0	0	0	0	2,648,127	5,844,221
ARKANSAS	0	0	0	0	11,192,116	23,381,243
CALIFORNIA	0	0	0	0	2,902,521	6,184,755
COLORADO	0	0	0	0	1,966,089	4,628,773
CONNECTICUT	0	0	0	0	125,950	374,305
DELAWARE	0	0	0	0	0	0
DISTRICT OF COLUMBIA	0	0	0	0	0	0
FLORIDA	0	0	0	0	2,264,556	5,412,021
GEORGIA	0	0	0	0	7,432,228	15,870,624
GUAM	0	0	0	0	0	0
HAWAII	0	0	0	0	2,414,799	4,571,270
IDAHO	0	0	0	0	2,173,534	4,493,955
ILLINOIS	0	0	0	0	4,723,247	8,003,196
INDIANA	0	0	0	0	2,689,916	5,976,585
IOWA	0	0	0	0	6,820,722	17,896,740
KANSAS	0	0	0	0	7,649,931	17,484,618
KENTUCKY	0	0	0	0	4,121,374	8,780,074
LOUISIANA	0	0	0	0	2,933,699	6,388,839
MAINE	0	0	0	0	1,933,232	4,360,395
MARYLAND	0	0	0	0	289,531	659,247
MASSACHUSETTS	0	0	0	0	163,884	291,777
MICHIGAN	0	0	0	0	2,026,939	4,059,026
MINNESOTA	0	0	0	0	9,058,369	16,706,390
MISSISSIPPI	0	0	0	0	2,170,808	4,205,934
MISSOURI	0	0	0	0	8,181,200	16,271,147
MONTANA	0	0	0	0	4,134,820	8,355,592
NEBRASKA	0	0	0	0	4,133,581	8,651,935
NEVADA	0	0	0	0	1,130,223	2,611,784
NEW HAMPSHIRE	0	0	0	0	540,749	1,381,636
NEW JERSEY	0	0	0	0	0	0
NEW MEXICO	0	0	0	0	2,236,595	4,822,647
NEW YORK	0	0	0	0	1,715,122	3,277,489
NORTH CAROLINA	0	0	0	0	3,810,613	7,754,060
NORTH DAKOTA	0	0	0	0	4,332,930	12,657,488
NORTHERN MARIANA ISLANDS	0	0	0	0	0	0
OHIO	0	0	0	0	1,825,302	3,719,035
OKLAHOMA	0	0	0	0	5,913,200	12,042,973
OREGON	0	0	0	0	2,775,280	5,882,074
PENNSYLVANIA	0	0	0	0	7,551,724	14,370,905
PUERTO RICO	0	0	0	0	1,277,692	1,528,619
RHODE ISLAND	0	0	0	0	0	0
SOUTH CAROLINA	0	0	0	0	9,742,418	20,445,634
SOUTH DAKOTA	0	0	0	0	4,190,344	11,642,392
TENNESSEE	0	0	0	0	3,704,276	7,764,431
TEXAS	0	0	0	0	7,321,857	15,510,521
UTAH	0	0	0	0	2,734,621	5,669,679
VERMONT	0	0	0	0	1,824,197	3,882,302
VIRGIN ISLANDS	0	0	0	0	5,840,852	8,148,356
VIRGINIA	0	0	0	0	1,557,505	3,349,455
WASHINGTON	0	0	0	0	2,205,972	4,860,136
WEST VIRGINIA	0	0	0	0	569,872	1,184,410
WISCONSIN	0	0	0	0	10,519,561	25,533,124
WYOMING	0	0	0	0	1,336,431	3,147,017
INDUSTRY	0	0	0	0	186,752,034	398,011,506

Table 3.14
Local Switching Support Payment Projections By Jurisdiction
(Dollars)

State or Jurisdiction	1998 Total	1999 Total	2000 Total	2001 Total	2002 Total	2003 Total
ALABAMA	9,863,334	7,349,622	6,731,295	6,771,888	6,590,472	7,177,263
ALASKA	15,140,835	14,175,093	14,769,177	13,573,329	13,922,871	14,790,630
AMERICAN SAMOA	0	124,410	214,791	179,040	513,936	530,388
ARIZONA	9,271,179	9,732,288	10,637,322	9,516,402	12,430,434	11,750,490
ARKANSAS	7,457,826	7,035,777	7,353,954	7,289,430	8,046,144	8,079,204
CALIFORNIA	6,954,408	6,794,022	6,399,933	6,521,277	6,657,984	6,739,236
COLORADO	3,818,154	3,721,788	3,909,582	4,305,947	4,474,668	4,749,192
CONNECTICUT	1,035,240	797,637	789,657	686,412	778,884	844,224
DELAWARE	0	0	0	0	0	0
DISTRICT OF COLUMBIA	0	0	0	0	0	0
FLORIDA	4,220,451	3,442,098	3,570,501	4,300,156	4,341,456	4,764,852
GEORGIA	13,521,924	13,123,731	12,859,902	13,588,262	13,450,020	14,887,572
GUAM	0	0	0	0	0	0
HAWAII	39,648	840,993	1,121,160	1,368,760	1,833,444	1,633,320
IDAHO	6,202,335	6,166,839	6,515,499	7,881,547	7,291,932	7,788,564
ILLINOIS	11,998,443	12,457,695	12,221,301	11,899,200	12,319,254	12,047,592
INDIANA	8,341,722	8,755,638	8,908,611	8,598,134	8,654,400	9,258,600
IOWA	15,075,849	14,710,702	14,985,528	15,535,527	15,917,355	18,520,833
KANSAS	14,131,281	13,664,862	12,942,879	13,598,238	13,525,362	13,870,101
KENTUCKY	5,490,699	5,242,098	5,317,815	5,353,004	4,873,992	5,147,544
LOUISIANA	6,574,767	6,179,073	6,589,386	6,291,088	6,674,232	6,913,728
MAINE	7,714,515	7,722,324	7,780,815	7,537,371	7,835,676	8,352,480
MARYLAND	473,400	506,382	504,963	765,011	467,172	473,244
MASSACHUSETTS	383,571	493,053	480,966	648,664	677,964	887,904
MICHIGAN	8,270,259	8,200,446	8,002,278	7,638,095	8,094,531	8,531,277
MINNESOTA	17,503,701	17,560,428	17,662,626	16,841,415	19,649,499	19,496,550
MISSISSIPPI	3,596,718	3,482,388	3,484,518	3,608,845	4,183,323	3,293,832
MISSOURI	7,656,195	7,548,462	6,377,469	6,623,599	7,574,124	8,695,788
MONTANA	8,932,746	8,390,469	8,428,140	8,963,262	8,731,515	9,544,068
NEBRASKA	10,129,721	10,897,575	10,718,199	11,198,680	10,652,592	10,878,228
NEVADA	5,815,119	5,871,945	6,439,410	6,890,199	6,896,646	8,131,020
NEW HAMPSHIRE	4,699,155	5,375,313	4,679,721	4,924,103	4,806,036	5,113,008
NEW JERSEY	1,232,427	993,234	1,151,775	1,020,055	1,217,736	1,028,544
NEW MEXICO	8,400,984	7,554,042	8,767,137	9,326,957	9,072,087	9,630,297
NEW YORK	17,322,360	17,838,462	17,843,838	17,133,941	17,791,884	17,960,292
NORTH CAROLINA	6,082,674	5,636,580	5,810,920	5,703,355	5,452,524	5,913,756
NORTH DAKOTA	10,830,486	10,709,298	9,840,591	10,240,836	9,278,442	14,610,252
NORTHERN MARIANA ISLANDS	667,803	798,222	705,837	660,533	873,651	867,756
OHIO	4,473,951	4,629,063	4,676,637	4,867,749	4,491,912	4,686,228
OKLAHOMA	15,840,726	14,001,165	14,510,214	14,668,500	16,637,892	16,384,800
OREGON	7,255,236	7,391,592	7,747,791	8,043,837	7,574,952	8,097,444
PENNSYLVANIA	6,905,862	6,721,311	6,733,593	6,510,344	6,384,720	8,412,996
PUERTO RICO	0	0	0	0	0	0
RHODE ISLAND	0	0	0	0	0	0
SOUTH CAROLINA	11,068,493	8,161,467	7,290,804	8,359,632	7,779,816	8,303,688
SOUTH DAKOTA	9,652,416	10,213,983	10,349,034	9,575,970	10,435,752	12,428,634
TENNESSEE	8,401,485	7,583,802	8,018,046	7,710,598	8,572,896	8,709,720
TEXAS	16,636,698	15,841,335	16,620,900	18,510,072	18,598,716	19,962,378
UTAH	4,860,150	4,786,446	5,365,695	4,898,082	5,533,896	5,703,516
VERMONT	4,716,894	4,637,340	5,095,044	5,068,918	4,504,716	5,299,164
VIRGIN ISLANDS	0	0	0	0	0	0
VIRGINIA	4,681,620	4,863,735	5,156,877	5,075,806	5,464,245	6,534,270
WASHINGTON	5,850,558	5,838,087	6,311,820	7,998,375	7,789,932	7,680,720
WEST VIRGINIA	3,235,917	3,548,727	3,904,146	4,171,461	3,654,984	4,381,764
WISCONSIN	22,644,561	22,794,588	23,021,091	22,007,452	22,637,856	24,288,156
WYOMING	5,172,102	5,416,926	5,420,082	5,419,675	6,286,380	6,034,731
INDUSTRY	390,246,598	380,322,556	384,739,270	389,869,033	401,900,907	429,809,838

Table 3.15
Total High-Cost Support Payment Projections By Jurisdiction
(Dollars)

State or Jurisdiction	1998 Total	1999 Total	2000 Total	2001 Total	2002 Total	2003 Total
ALABAMA	38,980,509	36,373,038	88,151,270	94,491,834	96,767,703	102,999,250
ALASKA	64,052,458	67,904,700	70,564,893	74,639,103	80,937,474	83,853,391
AMERICAN SAMOA	0	124,410	473,151	496,152	806,419	895,482
ARIZONA	32,917,713	31,445,295	35,812,806	49,779,756	64,181,226	71,478,440
ARKANSAS	68,701,065	73,301,382	72,586,122	77,035,857	93,150,328	99,658,517
CALIFORNIA	52,644,368	50,066,967	64,491,573	82,565,518	85,496,541	92,200,725
COLORADO	43,429,978	43,982,343	52,290,348	62,298,092	67,662,855	74,487,031
CONNECTICUT	1,197,792	958,953	952,617	1,192,074	1,712,572	2,092,303
DELAWARE	0	0	194,226	379,632	369,687	363,585
DISTRICT OF COLUMBIA	0	0	0	0	0	0
FLORIDA	19,032,166	18,509,874	50,976,945	84,947,341	87,018,198	79,999,158
GEORGIA	75,178,601	68,506,164	79,368,999	91,660,532	109,966,717	119,833,083
GUAM	1,941,468	2,352,984	3,265,800	2,359,446	2,609,289	4,305,123
HAWAII	84,411	1,201,485	3,173,766	5,328,652	8,588,067	11,645,681
IDAHO	29,562,549	29,296,701	35,819,979	44,619,856	49,089,178	52,887,501
ILLINOIS	23,531,070	39,187,203	31,439,391	39,176,532	47,672,165	50,214,663
INDIANA	16,330,336	17,029,194	30,739,287	41,942,405	47,314,763	53,893,407
IOWA	25,765,829	25,589,626	30,437,112	35,666,499	43,360,983	64,325,097
KANSAS	61,234,010	64,363,317	66,747,159	80,836,836	94,164,894	111,318,594
KENTUCKY	24,065,866	19,576,362	30,210,947	34,469,717	54,827,103	60,682,899
LOUISIANA	65,214,741	63,686,571	72,903,096	78,831,103	88,040,645	92,438,457
MAINE	18,547,693	18,924,762	31,048,220	28,739,477	30,062,025	31,814,061
MARYLAND	564,504	596,790	2,511,549	4,563,845	4,581,757	5,043,516
MASSACHUSETTS	490,695	642,297	1,322,934	1,587,340	1,322,241	1,581,243
MICHIGAN	32,214,444	34,708,137	39,687,831	40,555,637	46,123,045	46,838,993
MINNESOTA	38,066,560	41,350,089	48,232,494	50,289,609	72,610,669	82,263,479
MISSISSIPPI	26,897,984	26,840,886	133,129,576	141,029,778	168,561,634	171,173,978
MISSOURI	47,607,836	51,323,811	64,964,727	83,103,177	88,924,364	91,344,935
MONTANA	42,177,245	43,444,704	45,490,887	51,753,893	63,430,185	69,633,452
NEBRASKA	19,974,042	21,364,977	23,227,977	26,490,949	32,259,601	42,401,506
NEVADA	10,262,018	11,015,853	16,140,480	22,865,787	24,796,491	30,232,373
NEW HAMPSHIRE	8,466,747	8,520,081	8,364,657	9,455,900	11,332,292	14,014,717
NEW JERSEY	2,976,024	993,234	3,715,923	5,968,429	3,775,584	1,339,833
NEW MEXICO	33,524,516	34,542,414	37,352,094	41,456,786	45,454,076	49,045,155
NEW YORK	35,257,448	37,804,251	51,947,892	60,469,043	58,351,105	54,703,447
NORTH CAROLINA	39,097,564	31,928,694	34,211,305	40,251,852	60,754,210	72,499,841
NORTH DAKOTA	21,415,992	21,694,470	24,321,294	28,256,715	33,307,536	55,343,042
NORTHERN MARIANA ISLANDS	4,236,713	5,540,730	3,286,449	2,628,569	4,400,532	2,003,604
OHIO	13,984,376	15,036,027	19,567,254	28,580,775	34,696,887	38,639,773
OKLAHOMA	59,773,728	58,071,522	67,422,282	76,618,524	87,470,303	98,638,324
OREGON	34,528,629	36,752,097	47,311,284	60,807,099	68,480,029	72,384,793
PENNSYLVANIA	22,319,592	21,616,449	28,626,279	35,189,741	46,099,771	57,994,331
PUERTO RICO	137,186,466	133,819,320	143,591,433	117,313,846	98,039,479	101,384,417
RHODE ISLAND	0	0	50,484	96,900	62,190	32,325
SOUTH CAROLINA	44,774,536	40,241,604	47,076,360	55,660,446	75,264,626	85,619,293
SOUTH DAKOTA	17,562,498	19,439,475	21,372,012	23,478,654	33,064,246	47,268,937
TENNESSEE	27,151,578	28,717,152	34,986,540	40,717,792	48,566,063	53,851,220
TEXAS	121,338,403	118,916,295	135,655,971	189,661,769	202,901,478	206,681,996
UTAH	9,827,364	10,195,854	12,161,409	13,999,668	18,816,286	22,666,080
VERMONT	11,565,078	11,276,604	26,268,440	22,515,393	25,757,465	29,206,652
VIRGIN ISLANDS	18,402,618	23,004,864	24,152,856	25,293,798	31,904,804	30,188,408
VIRGINIA	12,506,279	12,860,082	38,166,579	63,999,148	70,863,646	76,320,561
WASHINGTON	42,083,847	42,951,435	54,226,992	76,935,716	83,263,158	82,986,121
WEST VIRGINIA	24,313,426	23,114,247	63,788,685	72,681,386	80,890,959	80,890,695
WISCONSIN	49,279,134	50,860,548	54,790,017	59,737,912	69,414,271	88,671,283
WYOMING	21,614,158	26,038,794	30,336,454	35,232,097	42,008,648	48,503,026
INDUSTRY	1,693,854,665	1,717,605,118	2,239,107,107	2,620,704,386	2,991,348,460	3,272,777,797

Table 3.16
Payments per Loop for High-Cost Support Mechanisms: 2002
(Monthly Payments)

	High Cost Loop Support[1]	High Cost Model Support	Long Term Support	Interstate Access Support	Interstate Common Line Support	Local Switching Support	Total High Cost Support
Alabama	$0.51	$1.42	$0.26	$0.72	$0.09	$0.22	$3.23
Alaska	8.00	0.00	3.19	0.00	0.92	2.52	14.62
American Samoa	0.00	0.00	2.16	0.00	0.20	4.15	6.51
Arizona	0.72	0.00	0.09	0.52	0.07	0.33	1.73
Arkansas	2.90	0.00	0.84	0.34	0.62	0.44	5.14
California	0.12	0.00	0.05	0.11	0.01	0.02	0.30
Colorado	0.92	0.00	0.37	0.44	0.06	0.13	1.91
Connecticut	0.00	0.00	0.01	0.02	0.00	0.03	0.06
Delaware	0.00	0.00	0.00	0.05	0.00	0.00	0.05
Dist. of Columbia	0.00	0.00	0.00	0.00	0.00	0.00	0.00
Florida	0.10	0.00	0.04	0.45	0.02	0.03	0.64
Georgia	0.92	0.00	0.30	0.22	0.12	0.22	1.78
Guam	0.00	0.00	2.94	0.00	0.00	0.00	2.94
Hawaii	0.23	0.00	0.01	0.26	0.28	0.21	0.99
Idaho	2.28	0.00	0.39	1.66	0.24	0.80	5.36
Illinois	0.12	0.00	0.07	0.13	0.05	0.13	0.50
Indiana	0.14	0.00	0.12	0.53	0.06	0.19	1.04
Iowa	0.30	0.00	0.39	0.32	0.33	0.78	2.12
Kansas	2.61	0.00	0.59	0.45	0.38	0.68	4.71
Kentucky	0.81	0.12	0.19	0.61	0.16	0.18	2.07
Louisiana	1.65	0.00	0.55	0.34	0.09	0.22	2.85
Maine	0.78	0.52	0.58	0.03	0.18	0.74	2.83
Maryland	0.00	0.00	0.00	0.07	0.01	0.01	0.10
Massachusetts	0.00	0.00	0.00	0.00	0.00	0.01	0.02
Michigan	0.35	0.00	0.14	0.00	0.03	0.11	0.63
Minnesota	0.68	0.00	0.37	0.11	0.24	0.52	1.93
Mississippi	1.34	6.71	0.35	0.96	0.13	0.24	9.73
Missouri	1.07	0.00	0.25	0.36	0.19	0.17	2.04
Montana	4.31	1.64	1.56	0.10	0.62	1.31	9.54
Nebraska	0.96	0.00	0.35	0.22	0.36	0.93	2.81
Nevada	0.43	0.00	0.06	0.55	0.07	0.43	1.53
New Hampshire	0.10	0.00	0.15	0.34	0.05	0.47	1.10
New Jersey	0.00	0.00	0.00	0.03	0.00	0.01	0.05
New Mexico	1.66	0.00	0.53	0.64	0.19	0.75	3.77
New York	0.08	0.00	0.04	0.13	0.01	0.11	0.37
North Carolina	0.27	0.00	0.20	0.38	0.06	0.09	0.99
North Dakota	2.72	0.00	1.32	0.14	0.92	1.97	7.08
N. Mariana Islands	12.70	0.00	0.00	0.96	0.00	3.38	17.04
Ohio	0.09	0.00	0.06	0.18	0.02	0.05	0.41
Oklahoma	1.70	0.00	0.69	0.27	0.24	0.68	3.58
Oregon	0.99	0.00	0.37	0.88	0.11	0.29	2.63
Pennsylvania	0.02	0.00	0.15	0.16	0.08	0.06	0.46
Puerto Rico	0.11	0.00	5.94	0.00	0.08	0.00	6.13
Rhode Island	0.00	0.00	0.00	0.01	0.00	0.00	0.01
South Carolina	1.07	0.00	0.41	0.56	0.34	0.27	2.65
South Dakota	2.66	0.00	1.07	0.02	0.85	2.12	6.72
Tennessee	0.44	0.00	0.27	0.19	0.09	0.21	1.20
Texas	0.69	0.00	0.19	0.24	0.05	0.12	1.28
Utah	0.47	0.00	0.11	0.17	0.19	0.39	1.34
Vermont	1.15	1.78	0.48	0.38	0.36	0.88	5.04
Virgin Islands	24.55	0.00	9.88	0.00	7.72	0.00	42.15
Virginia	0.07	0.00	0.06	0.99	0.03	0.10	1.24
Washington	0.75	0.00	0.34	0.53	0.05	0.17	1.85
West Virginia	2.03	2.47	0.09	1.59	0.05	0.29	6.51
Wisconsin	0.51	0.00	0.31	0.03	0.25	0.54	1.64
Wyoming	3.65	2.63	1.24	1.64	0.36	1.67	11.19
Total	$0.48	$0.10	$0.22	$0.27	$0.08	$0.18	$1.34

Notes: Figures may not add due to rounding. Support payments do not include quarterly true-ups.
[1] Includes only hold harmless payments to non-rural carriers.

Table 3.17
High-Cost Loop Support
2001 Data by Jurisdiction

Jurisdiction	Unseparated NTS Revenue Requirement $	Number of Loops	Unseparated NTS Revenue Requirement per Loop $	High-Cost Loop Support Payments for 2002 $	Percent of Total %
Alabama	724,073,746	2,497,624	289.91	16,988,520	1.613
Alaska	183,387,830	461,194	397.64	44,758,378	4.249
American Samoa	3,437,359	10,325	332.92	172,462	0.016
Arizona	1,007,140,779	3,095,149	325.39	26,278,802	2.495
Arkansas	599,796,487	1,509,333	397.39	57,601,471	5.468
California	4,386,197,848	23,385,691	187.56	33,220,122	3.154
Colorado	996,447,388	2,948,466	337.95	31,588,976	2.999
Connecticut	598,209,461	2,406,704	248.56	0	0.000
Delaware	132,047,164	589,979	223.82	0	0.000
District Of Columbia	87,254,075	919,587	94.88	0	0.000
Florida	3,215,786,447	11,317,933	284.13	12,945,459	1.229
Georgia	1,732,778,175	5,148,317	336.57	52,427,837	4.977
Guam	19,108,115	74,006	258.20	0	0.000
Hawaii	179,585,200	721,233	249.00	2,545,071	0.242
Idaho	235,082,520	762,986	308.11	20,778,307	1.973
Illinois	1,533,063,655	8,012,870	191.33	14,095,507	1.338
Indiana	831,910,533	3,803,634	218.71	7,751,734	0.736
Iowa	379,840,670	1,704,785	222.81	11,448,023	1.087
Kansas	550,287,687	1,666,630	330.18	56,255,084	5.340
Kentucky	696,956,618	2,206,741	315.83	20,339,117	1.931
Louisiana	798,970,585	2,575,040	310.28	50,149,101	4.761
Maine	240,689,580	883,970	272.28	7,361,504	0.699
Maryland	778,010,954	3,940,615	197.43	197,702	0.019
Massachusetts	807,633,030	4,410,394	183.12	176,579	0.017
Michigan	1,462,721,368	6,149,365	237.87	22,231,246	2.110
Minnesota	785,113,066	3,136,277	250.33	26,245,295	2.492
Mississippi	553,517,241	1,443,215	383.53	29,111,762	2.764
Missouri	1,101,189,530	3,630,138	303.35	40,652,098	3.859
Montana	194,793,664	553,795	351.74	27,140,526	2.577
Nebraska	279,123,207	955,957	291.98	13,393,726	1.272
Nevada	279,634,080	1,349,473	207.22	6,870,005	0.652
New Hampshire	214,925,623	855,403	251.26	862,499	0.082
New Jersey	1,375,788,092	6,923,410	198.72	0	0.000
New Mexico	319,124,665	1,003,993	317.86	17,421,068	1.654
New York	2,871,246,443	13,076,558	219.57	10,430,838	0.990
North Carolina	1,479,538,574	5,106,719	289.72	12,016,042	1.141
North Dakota	125,852,291	392,284	320.82	15,311,738	1.454
Northern Mariana Islands	7,977,383	21,521	370.68	887,685	0.084
Ohio	1,465,870,496	7,053,650	207.82	8,864,986	0.842
Oklahoma	628,815,470	2,035,796	308.88	45,605,435	4.329
Oregon	616,946,827	2,171,014	284.17	26,129,478	2.481
Pennsylvania	1,795,716,946	8,301,408	216.31	2,066,551	0.196
Puerto Rico	555,056,168	1,333,656	416.19	2,940,606	0.279
Rhode Island	130,539,337	641,977	203.34	0	0.000
South Carolina	790,294,827	2,366,512	333.95	28,164,423	2.674
South Dakota	136,762,947	410,229	333.38	15,503,967	1.472
Tennessee	980,871,479	3,385,953	289.69	18,657,273	1.771
Texas	3,944,620,930	13,192,061	299.01	93,923,563	8.916
Utah	340,803,097	1,172,443	290.68	10,319,922	0.980
Vermont	129,869,790	426,028	304.84	5,214,429	0.495
Virgin Islands	41,284,381	69,073	597.69	14,401,746	1.367
Virginia	1,229,402,976	4,760,302	258.26	5,030,610	0.478
Washington	980,609,346	3,743,055	261.98	25,945,677	2.463
West Virginia	353,538,481	1,035,885	341.29	22,468,908	2.133
Wisconsin	804,025,676	3,525,444	228.06	24,753,408	2.350
Wyoming	135,145,432	312,778	432.08	13,725,121	1.303
Industry	46,828,415,741	185,588,578	252.32	1,053,370,391	100.000

Table 3.18
High-Cost Loop Support
Percentage Changes from 2000 to 2001 by Study Area

Jurisdiction	Unseparated NTS Revenue Requirement	Number of Loops	Unseparated NTS Revenue Requirement per Loop	High Cost Loop Support Payments in Later Year*
Alabama	6.87	-1.45	8.45	15.40
Alaska	3.24	1.14	2.07	2.32
American Samoa	27.70	3.48	23.40	INFINITE
Arizona	3.24	-1.39	4.70	11.88
Arkansas	5.08	-2.49	7.76	18.30
California	7.83	-1.65	9.64	2.63
Colorado	1.06	-1.88	2.99	7.93
Connecticut	0.83	-5.72	6.94	0.00
Delaware	2.68	-1.49	4.23	0.00
District Of Columbia	-0.22	-0.54	0.32	0.00
Florida	4.59	-1.46	6.14	10.47
Georgia	6.39	-2.60	9.23	-2.49
Guam	-9.34	0.00	-9.34	0.00
Hawaii	10.84	-0.31	11.19	217.38
Idaho	2.95	-0.88	3.87	3.72
Illinois	-1.64	-2.42	0.80	24.24
Indiana	0.20	2.54	-2.28	8.39
Iowa	1.25	-1.41	2.70	33.47
Kansas	0.95	-3.83	4.96	14.79
Kentucky	2.14	-0.84	3.00	-2.35
Louisiana	4.89	-1.44	6.42	0.06
Maine	8.09	1.12	6.89	-5.41
Maryland	2.28	0.21	2.06	-1.49
Massachusetts	10.32	-2.67	13.34	-26.18
Michigan	0.18	-5.08	5.54	-9.16
Minnesota	2.96	-2.08	5.15	6.50
Mississippi	9.19	-0.70	9.96	54.13
Missouri	10.18	-1.78	12.18	9.37
Montana	0.83	-1.08	1.93	-3.45
Nebraska	2.88	-5.82	9.24	24.10
Nevada	3.90	0.94	2.93	1.73
New Hampshire	-0.14	-0.60	0.47	-11.14
New Jersey	1.99	-0.06	2.05	0.00
New Mexico	0.09	-0.60	0.70	-11.58
New York	-10.56	-1.16	-9.51	-13.64
North Carolina	2.91	-2.04	5.06	-22.46
North Dakota	-0.14	-1.25	1.12	22.66
Northern Mariana Islands	-20.15	2.53	-22.12	-66.58
Ohio	1.31	0.74	0.57	13.01
Oklahoma	7.77	-3.57	11.76	16.93
Oregon	5.18	-1.61	6.89	4.53
Pennsylvania	-0.73	-1.00	0.28	35.77
Puerto Rico	-0.72	0.14	-0.86	88.87
Rhode Island	0.62	-2.83	3.55	0.00
South Carolina	5.78	-0.89	6.73	11.29
South Dakota	1.21	-4.28	5.74	14.71
Tennessee	3.74	-2.56	6.46	10.41
Texas	2.80	-1.76	4.65	-13.06
Utah	4.49	-3.34	8.11	58.34
Vermont	5.29	0.03	5.27	-3.50
Virgin Islands	-9.48	1.16	-10.52	-22.03
Virginia	3.33	-1.70	5.12	43.76
Washington	-1.28	-2.26	1.00	-10.81
West Virginia	1.30	-0.42	1.73	-9.85
Wisconsin	3.45	0.50	2.94	17.94
Wyoming	-1.54	0.77	-2.30	1.42
Industry	2.47	-1.55	4.07	4.38

* Percentage changes from 2002 to 2003.

Table 3.19
Unseparated Non-Traffic-Sensitive Revenue Requirement by Jurisdiction ($)

Jurisdiction	1997	1998	1999	2000	2001
Alabama	662,073,026	668,647,749	687,816,460	677,514,950	724,073,746
Alaska	152,506,664	159,465,673	176,042,390	177,633,372	183,387,830
American Samoa	3,043,804	3,074,550	3,144,341	2,691,847	3,437,359
Arizona	834,038,873	848,586,754	882,723,236	975,543,328	1,007,140,779
Arkansas	499,653,535	504,516,460	529,901,976	570,775,414	599,796,487
California	4,189,430,995	4,084,698,690	4,124,098,569	4,067,559,269	4,386,197,848
Colorado	821,988,097	860,384,498	899,117,528	985,970,847	996,447,388
Connecticut	482,711,523	489,821,584	521,593,009	593,307,436	598,209,461
Delaware	112,419,198	111,890,102	121,893,846	128,596,960	132,047,164
District Of Columbia	81,398,030	80,666,919	85,008,454	87,449,089	87,254,075
Florida	2,815,055,832	2,843,495,722	2,964,291,882	3,074,659,873	3,215,786,447
Georgia	1,478,412,678	1,506,809,003	1,587,003,759	1,628,637,240	1,732,778,175
Guam	21,869,970	23,879,956	23,074,295	21,077,211	19,108,115
Hawaii	164,026,627	169,047,351	163,913,261	162,023,709	179,585,200
Idaho	223,754,807	222,124,227	219,691,512	228,337,266	235,082,520
Illinois	1,475,790,318	1,474,481,765	1,488,474,330	1,558,593,532	1,533,063,655
Indiana	782,326,327	801,468,293	799,113,562	830,254,110	831,910,533
Iowa	370,804,771	366,032,461	360,339,230	375,133,441	379,840,670
Kansas	483,590,050	505,323,300	537,540,179	545,128,244	550,287,687
Kentucky	617,954,481	644,659,396	661,598,664	682,375,178	696,956,618
Louisiana	746,814,055	763,313,055	780,553,588	761,705,800	798,970,585
Maine	234,093,623	240,271,055	232,102,264	222,672,359	240,689,580
Maryland	731,319,724	737,405,702	743,599,654	760,703,976	778,010,954
Massachusetts	882,445,415	786,677,408	853,429,846	732,113,189	807,633,030
Michigan	1,321,765,122	1,333,998,604	1,386,708,381	1,460,076,551	1,462,721,368
Minnesota	676,372,139	683,714,001	693,089,295	762,542,225	785,113,066
Mississippi	468,212,402	483,875,505	501,122,444	506,950,933	553,517,241
Missouri	917,301,966	963,563,869	1,004,922,687	999,417,431	1,101,189,530
Montana	196,143,534	198,175,909	197,317,987	193,188,812	194,793,664
Nebraska	266,789,165	261,474,375	265,205,048	271,298,390	279,123,207
Nevada	225,269,309	234,522,103	252,611,272	269,133,882	279,634,080
New Hampshire	236,223,353	220,586,365	217,610,036	215,226,756	214,925,623
New Jersey	1,193,444,242	1,324,114,219	1,399,782,865	1,348,962,395	1,375,788,092
New Mexico	325,299,001	324,372,545	311,569,580	318,821,995	319,124,665
New York	3,049,565,841	2,707,670,502	2,819,678,760	3,210,322,405	2,871,246,443
North Carolina	1,330,682,603	1,366,692,894	1,414,794,521	1,437,643,628	1,479,538,574
North Dakota	112,603,093	116,473,081	116,291,556	126,033,362	125,852,291
Northern Mariana Islands	12,548,665	9,528,257	9,862,007	9,990,710	7,977,383
Ohio	1,401,480,790	1,410,983,242	1,400,266,108	1,446,859,118	1,465,870,496
Oklahoma	537,992,724	559,011,056	570,803,030	583,497,781	628,815,470
Oregon	589,283,158	608,663,073	604,280,043	586,590,503	616,946,827
Pennsylvania	1,663,809,049	1,758,634,038	1,814,378,361	1,808,851,259	1,795,716,946
Puerto Rico	554,158,701	562,049,378	636,544,611	559,086,663	555,056,168
Rhode Island	149,258,933	146,298,136	140,076,930	129,731,515	130,539,337
South Carolina	687,183,981	715,284,520	743,119,314	747,100,675	790,294,827
South Dakota	111,429,697	119,764,162	123,277,784	135,121,352	136,762,947
Tennessee	919,469,450	929,675,654	963,478,566	945,492,076	980,871,479
Texas	3,284,989,697	3,444,169,833	3,581,339,074	3,837,003,502	3,944,620,930
Utah	297,182,815	305,040,457	298,163,032	326,153,896	340,803,097
Vermont	133,622,418	127,023,364	124,328,799	123,339,374	129,869,790
Virgin Islands	39,531,844	41,752,287	43,662,874	45,609,734	41,284,381
Virginia	1,063,463,188	1,098,137,515	1,140,629,999	1,189,758,641	1,229,402,976
Washington	908,002,347	916,588,147	929,586,942	993,323,507	980,609,346
West Virginia	316,953,953	325,085,868	340,544,082	348,990,894	353,538,481
Wisconsin	704,895,144	745,385,884	745,218,761	777,238,834	804,025,676
Wyoming	130,627,012	137,646,689	136,275,525	137,261,419	135,145,432
Industry	42,693,077,762	43,076,697,204	44,372,606,109	45,701,077,858	46,828,415,741

Table 3.20
Number of Loops by Jurisdiction

Jurisdiction	1997	1998	1999	2000	2001
Alabama	2,404,995	2,464,758	2,521,596	2,534,452	2,497,624
Alaska	396,223	409,244	455,724	455,980	461,194
American Samoa	10,518	10,512	10,506	9,978	10,325
Arizona	2,733,801	2,870,752	2,970,860	3,138,832	3,095,149
Arkansas	1,368,951	1,422,088	1,501,281	1,547,800	1,509,333
California	21,482,459	22,221,838	22,736,403	23,777,518	23,385,691
Colorado	2,637,784	2,756,809	2,864,171	3,004,825	2,948,466
Connecticut	2,152,439	2,211,646	2,435,206	2,552,614	2,406,704
Delaware	532,170	558,152	582,735	598,874	589,979
District Of Columbia	919,999	934,397	926,875	924,593	919,587
Florida	10,490,934	10,958,460	11,309,559	11,485,726	11,317,933
Georgia	4,771,195	5,005,176	5,211,165	5,285,708	5,148,317
Guam	73,185	75,051	77,609	74,006	74,006
Hawaii	707,838	717,921	722,443	723,509	721,233
Idaho	678,561	706,866	733,429	769,763	762,986
Illinois	7,991,270	8,208,382	8,329,000	8,211,379	8,012,870
Indiana	3,470,873	3,588,943	3,681,642	3,709,437	3,803,634
Iowa	1,590,157	1,641,128	1,676,751	1,729,130	1,704,785
Kansas	1,584,902	1,650,699	1,719,870	1,732,964	1,666,630
Kentucky	2,064,056	2,133,866	2,192,122	2,225,421	2,206,741
Louisiana	2,435,615	2,529,299	2,586,246	2,612,593	2,575,040
Maine	808,423	824,980	861,360	874,170	883,970
Maryland	3,493,609	3,636,024	3,840,423	3,932,364	3,940,615
Massachusetts	4,463,949	4,514,497	4,586,951	4,531,432	4,410,394
Michigan	6,257,985	6,413,337	6,531,179	6,478,491	6,149,365
Minnesota	2,881,632	2,992,573	3,068,986	3,202,840	3,136,277
Mississippi	1,321,211	1,369,549	1,420,048	1,453,407	1,443,215
Missouri	3,324,261	3,451,057	3,626,741	3,696,037	3,630,138
Montana	507,329	523,779	538,433	559,817	553,795
Nebraska	995,629	1,014,666	1,005,838	1,015,037	955,957
Nevada	1,207,058	1,277,520	1,317,838	1,336,899	1,349,473
New Hampshire	818,122	843,954	875,302	860,595	855,403
New Jersey	6,200,950	6,475,414	6,749,679	6,927,404	6,923,410
New Mexico	900,258	924,824	955,617	1,010,033	1,003,993
New York	12,713,639	12,843,562	12,817,951	13,230,572	13,076,558
North Carolina	4,694,592	4,942,302	5,092,874	5,213,285	5,106,719
North Dakota	402,193	423,741	417,472	397,232	392,284
Northern Mariana Islands	20,639	20,639	20,528	20,990	21,521
Ohio	6,728,821	6,885,242	7,006,656	7,001,885	7,053,650
Oklahoma	1,954,585	2,017,806	2,085,471	2,111,252	2,035,796
Oregon	2,018,816	2,078,536	2,128,813	2,206,505	2,171,014
Pennsylvania	7,949,733	8,212,052	8,468,768	8,385,307	8,301,408
Puerto Rico	1,256,646	1,261,733	1,322,437	1,331,851	1,333,656
Rhode Island	653,123	661,033	678,123	660,645	641,977
South Carolina	2,146,463	2,252,479	2,329,312	2,387,760	2,366,512
South Dakota	406,550	418,030	429,574	428,561	410,229
Tennessee	3,270,847	3,368,829	3,446,929	3,474,754	3,385,953
Texas	12,006,212	12,616,588	13,174,841	13,428,870	13,192,061
Utah	1,097,638	1,138,130	1,176,424	1,213,002	1,172,443
Vermont	394,244	401,871	416,267	425,920	426,028
Virgin Islands	60,902	63,234	64,787	68,283	69,073
Virginia	4,381,487	4,574,269	4,763,011	4,842,764	4,760,302
Washington	3,492,269	3,662,346	3,748,860	3,829,617	3,743,055
West Virginia	958,992	986,538	1,014,109	1,040,228	1,035,885
Wisconsin	3,296,877	3,392,063	3,478,354	3,508,057	3,525,444
Wyoming	283,190	289,861	297,843	310,376	312,778
Industry	173,866,799	179,849,045	185,002,992	188,501,344	185,588,578

Table 3.21
Unseparated NTS Revenue Requirement per Loop by Jurisdiction ($)

Jurisdiction	1997	1998	1999	2000	2001
Alabama	275.29	271.28	272.77	267.32	289.91
Alaska	384.90	389.66	386.29	389.56	397.64
American Samoa	289.39	292.48	299.29	269.78	332.92
Arizona	305.08	295.60	297.13	310.80	325.39
Arkansas	364.99	354.77	352.97	368.77	397.39
California	195.02	183.81	181.39	171.07	187.56
Colorado	311.62	312.09	313.92	328.13	337.95
Connecticut	224.26	221.47	214.19	232.43	248.56
Delaware	211.25	200.47	209.18	214.73	223.82
District Of Columbia	88.48	86.33	91.72	94.58	94.88
Florida	268.33	259.48	262.10	267.69	284.13
Georgia	309.86	301.05	304.54	308.12	336.57
Guam	298.83	318.18	297.31	284.80	258.20
Hawaii	231.73	235.47	226.89	223.94	249.00
Idaho	329.75	314.24	299.54	296.63	308.11
Illinois	184.68	179.63	178.71	189.81	191.33
Indiana	225.40	223.32	217.05	223.82	218.71
Iowa	233.19	223.04	214.90	216.95	222.81
Kansas	305.12	306.13	312.55	314.56	330.18
Kentucky	299.39	302.11	301.81	306.63	315.83
Louisiana	306.62	301.79	301.81	291.55	310.28
Maine	289.57	291.24	269.46	254.72	272.28
Maryland	209.33	202.81	193.62	193.45	197.43
Massachusetts	197.68	174.26	186.06	161.56	183.12
Michigan	211.21	208.00	212.32	225.37	237.87
Minnesota	234.72	228.47	225.84	238.08	250.33
Mississippi	354.38	353.31	352.89	348.80	383.53
Missouri	275.94	279.21	277.09	270.40	303.35
Montana	386.62	378.36	366.47	345.09	351.74
Nebraska	267.96	257.70	263.67	267.28	291.98
Nevada	186.63	183.58	191.69	201.31	207.22
New Hampshire	288.74	261.37	248.61	250.09	251.26
New Jersey	192.46	204.48	207.39	194.73	198.72
New Mexico	361.34	350.74	326.04	315.66	317.86
New York	239.87	210.82	219.98	242.64	219.57
North Carolina	283.45	276.53	277.80	275.77	289.72
North Dakota	279.97	274.87	278.56	317.28	320.82
Northern Mariana Islands	608.01	461.66	480.42	475.97	370.68
Ohio	208.28	204.93	199.85	206.64	207.82
Oklahoma	275.25	277.04	273.70	276.38	308.88
Oregon	291.90	292.83	283.86	265.85	284.17
Pennsylvania	209.29	214.15	214.24	215.72	216.31
Puerto Rico	440.98	445.46	481.34	419.78	416.19
Rhode Island	228.53	221.32	206.57	196.37	203.34
South Carolina	320.15	317.55	319.03	312.89	333.95
South Dakota	274.09	286.50	286.98	315.29	333.38
Tennessee	281.11	275.96	279.52	272.10	289.69
Texas	273.61	272.99	271.83	285.73	299.01
Utah	270.75	268.02	253.45	268.88	290.68
Vermont	338.93	316.08	298.68	289.58	304.84
Virgin Islands	649.11	660.28	673.94	667.95	597.69
Virginia	242.72	240.07	239.48	245.68	258.26
Washington	260.00	250.27	247.97	259.38	261.98
West Virginia	330.51	329.52	335.81	335.49	341.29
Wisconsin	213.81	219.74	214.24	221.56	228.06
Wyoming	461.27	474.87	457.54	442.24	432.08
Industry	245.55	239.52	239.85	242.44	252.32

Table 3.22
High-Cost Loop Support Payments by Jurisdiction ($)

Jurisdiction	1999	2000	2001	2002	2003
Alabama	21,347,051	12,525,899	17,667,195	14,720,912	16,988,520
Alaska	35,028,801	38,552,039	41,405,318	43,744,291	44,758,378
American Samoa	0	0	0	0	172,462
Arizona	18,676,720	19,118,854	21,834,027	23,488,987	26,278,802
Arkansas	50,237,469	44,986,074	36,348,122	48,691,601	57,601,471
California	29,719,431	28,159,872	27,862,164	32,367,584	33,220,122
Colorado	29,096,623	29,789,580	28,070,235	29,268,550	31,588,976
Connecticut	0	0	0	0	0
Delaware	0	0	0	0	0
District Of Columbia	0	0	0	0	0
Florida	9,211,927	10,381,510	11,383,688	11,718,871	12,945,459
Georgia	39,658,055	42,991,909	42,612,775	53,768,461	52,427,837
Guam	400,565	1,223,457	0	0	0
Hawaii	378,755	378,358	814,234	801,896	2,545,071
Idaho	20,059,113	18,850,832	16,828,513	20,032,659	20,778,307
Illinois	20,672,385	6,282,196	7,032,776	11,345,485	14,095,507
Indiana	3,106,941	4,725,928	3,877,297	7,151,637	7,751,734
Iowa	3,937,595	4,618,983	4,457,922	8,577,025	11,448,023
Kansas	39,192,236	37,150,472	43,305,298	49,006,112	56,255,084
Kentucky	9,381,548	9,722,180	9,676,911	20,827,776	20,339,117
Louisiana	40,399,551	44,612,948	45,126,277	50,116,607	50,149,101
Maine	5,126,719	6,891,077	6,790,259	7,782,654	7,361,504
Maryland	0	0	0	200,694	197,702
Massachusetts	47,686	20,008	91,858	239,207	176,579
Michigan	15,434,714	20,487,983	21,033,519	24,472,107	22,231,246
Minnesota	9,771,281	15,460,854	14,538,659	24,644,019	26,245,295
Mississippi	18,065,743	13,854,822	15,573,949	18,887,499	29,111,762
Missouri	31,517,091	39,128,978	39,995,500	37,170,423	40,652,098
Montana	24,900,983	24,863,351	26,211,297	28,109,401	27,140,526
Nebraska	6,708,029	7,947,257	8,574,827	10,792,492	13,393,726
Nevada	4,272,198	4,629,365	6,100,968	6,752,934	6,870,005
New Hampshire	1,542,032	1,271,261	650,798	970,605	862,499
New Jersey	0	0	0	0	0
New Mexico	21,466,996	18,399,979	17,532,092	19,703,657	17,421,068
New York	9,544,613	14,635,089	10,856,066	12,078,429	10,430,838
North Carolina	13,936,761	10,259,490	9,115,073	15,497,298	12,016,042
North Dakota	7,715,075	8,702,705	9,592,004	12,483,097	15,311,738
Northern Mariana Islands	4,733,799	2,425,065	2,501,690	2,655,978	887,685
Ohio	5,270,268	5,940,493	6,990,974	7,844,673	8,864,986
Oklahoma	28,551,051	33,268,521	33,359,092	39,002,057	45,605,435
Oregon	19,454,874	21,987,592	22,093,697	24,997,883	26,129,478
Pennsylvania	869,340	1,050,448	1,197,813	1,522,150	2,066,551
Puerto Rico	44,152,015	51,289,917	19,516,855	1,556,949	2,940,606
Rhode Island	0	0	0	0	0
South Carolina	20,927,127	19,866,771	14,901,182	25,307,753	28,164,423
South Dakota	5,932,485	6,804,824	8,703,569	13,515,366	15,503,967
Tennessee	10,566,137	11,288,137	12,236,017	16,897,670	18,657,273
Texas	74,737,514	72,618,482	96,031,141	108,030,202	93,923,563
Utah	4,110,389	3,843,599	4,319,612	6,517,482	10,319,922
Vermont	5,212,919	3,371,605	3,285,243	5,403,767	5,214,429
Virgin Islands	15,845,898	16,849,596	17,298,595	18,471,944	14,401,746
Virginia	4,576,430	4,916,759	3,165,619	3,499,324	5,030,610
Washington	23,958,844	23,069,658	20,979,436	29,090,600	25,945,677
West Virginia	18,417,123	17,303,676	20,155,017	24,924,065	22,468,908
Wisconsin	14,630,205	17,163,710	18,533,499	20,987,870	24,753,408
Wyoming	15,981,421	13,453,305	12,540,104	13,533,201	13,725,121
Industry	858,482,528	867,135,473	862,768,779	1,009,171,903	1,053,370,391

Table 3.23
High-Cost Loop Support Payment Projections By Study Area
(Dollars)

Study Area ID Code	Study Area Name	1998 Total	1999 Total	2000 Total	2001 Total	2002 Total	2003 Total
TOTAL	ALABAMA	21,800,835	21,762,696	13,188,468	19,705,988	15,352,410	18,861,933
250282	BLOUNTSVILLE TEL CO	601,168	507,840	588,048	586,716	698,364	827,820
250283	BRINDLEE MOUNTAIN	0	0	0	0	0	0
250284	BUTLER TEL CO	1,199,885	1,267,074	593,484	1,176,534	1,175,628	1,113,744
250285	CASTLEBERRY TEL CO	5,202	8,880	10,956	14,898	14,568	28,464
250286	NATIONAL OF ALABAMA	19,157	36,240	42,996	55,002	54,228	290,676
250290	FARMERS TEL COOP -AL	513,017	597,840	981,780	913,614	1,201,590	1,392,084
250295	GRACEBA TOTAL COMM	0	0	0	13,074	7,080	691,464
250298	GULF TEL CO - AL	0	0	1,761,768	1,455,540	0	0
250299	HAYNEVILLE TEL CO	242,799	317,172	317,436	425,214	441,792	553,776
250300	HOPPER TELECOMM. CO.	840,087	906,948	911,772	2,096,235	2,033,238	2,279,544
250301	FRONTIER-LAMAR CNTY	4,320	6,276	12,312	21,666	20,892	48,336
250302	ALLTEL ALABAMA	2,423,657	2,502,966	2,549,580	2,362,467	2,937,408	2,772,060
250304	MILLRY TEL CO	1,025,676	1,109,328	1,124,496	935,346	1,050,948	905,160
250305	MON-CRE TEL COOP	335,246	331,944	299,016	268,704	386,580	1,169,760
250306	FRONTIER COMM.-AL	110,234	94,068	226,704	208,254	345,372	188,004
250307	MOUNDVILLE TEL CO	0	0	0	339,294	425,064	485,436
250308	NEW HOPE TEL COOP	0	0	0	0	0	1,088,136
250311	OAKMAN TEL CO (TDS)	26,856	51,600	59,412	74,394	73,524	110,604
250312	OTELCO TELEPHONE LLC	0	0	0	0	0	0
250314	PEOPLES TEL CO	1,433,892	1,968,144	2,044,572	2,367,285	2,420,862	2,220,960
250315	PINE BELT TEL CO	504,686	442,248	427,332	601,968	623,640	663,552
250316	RAGLAND TEL CO	306,570	294,840	397,092	438,912	352,560	524,376
250317	ROANOKE TEL CO	0	0	0	0	0	43,608
250318	FRONTIER COMM-SOUTH	518,951	335,928	815,412	1,055,196	853,956	1,143,708
250322	UNION SPRINGS TEL CO	9,502	8,304	24,300	42,564	41,040	97,440
255181	SO CENTRAL BELL-AL	0	0	0	0	0	0
259001	RCC HOLDINGS	0	0	0	0	194,076	203,244
259002	PINE BELL CELLULAR	0	0	0	0	0	0
259004	CELLULAR SOUTH LICENSES, INC. (ALABAMA)	0	0	0	0	0	19,977
259005	CORR WIRELESS COMM	0	0	0	0	0	0
259788	CENTURYTEL OF ALABAMA, LLC (SOUTHERN)	8,660,284	6,818,904	0	4,253,111	0	0
259789	CENTURYTEL OF ALABAMA, LLC (NORTHERN)	3,019,646	4,156,152	0	0	0	0
TOTAL	ALASKA	32,000,263	36,946,791	38,841,252	43,858,842	44,269,797	38,773,287
611449	ATEAC, INC.	0	0	0	556,908	0	0
613000	ACS OF ANCHORAGE	0	0	0	0	0	0
613001	ARCTIC SLOPE TEL	691,758	497,364	609,132	619,908	815,976	156,996
613002	BETTLES TEL CO INC	37,183	60,408	53,280	46,668	39,228	36,036
613003	BRISTOL BAY TEL COOP	278,262	355,584	340,404	318,732	328,740	453,564
613004	BUSH-TELL INC.	210,827	226,224	202,680	203,346	276,732	303,060
613005	CIRCLE UTILITIES	9,478	9,012	9,012	9,666	9,648	7,380
613006	COPPER VALLEY TEL	1,672,245	2,409,384	2,780,424	3,399,972	3,523,188	3,912,240
613007	CORDOVA TEL COOP	147,054	235,488	257,856	234,396	269,388	274,944
613008	ACS-FAIRBANKS, INC.	1,275,406	1,502,082	1,960,908	3,054,090	3,151,224	1,481,400
613010	ACS-N GLACIER STATE	10,806,330	11,425,488	10,945,608	13,320,222	11,731,476	11,831,652
613011	INTERIOR TEL CO INC	1,379,388	1,852,179	2,119,860	2,263,122	2,561,868	674,580
613012	ACS-AK JUNEAU	0	0	0	0	0	0
613013	KETCHIKAN PUBLIC UT	248,037	332,136	937,128	691,542	864,480	1,227,528
613015	MATANUSKA TEL ASSOC	10,667,579	12,365,256	13,174,032	12,906,660	13,175,844	13,431,708
613016	MUKLUK TEL CO INC	469,274	586,545	676,392	595,398	596,832	92,532
613017	ALASKA TEL CO	170,322	137,772	157,020	371,718	574,284	783,888
613018	NUSHAGAK TEL COOP	355,601	366,504	367,104	467,760	593,772	579,324
613019	OTZ TEL COOPERATIVE	384,956	612,180	727,776	690,228	937,932	758,160
613020	ACS-N SITKA	1,277,039	2,016,525	1,671,696	2,175,534	2,504,004	1,970,004
613022	ACS-AK GREATLAND	0	0	0	0	0	0
613023	UNITED UTILITIES INC	1,586,157	1,642,752	1,490,076	1,507,620	1,671,540	240,936
613025	YUKON TEL CO INC	119,323	129,276	104,376	139,764	141,960	148,092
613026	NORTH COUNTRY TEL CO	17,302	14,724	15,012	16,812	16,740	28,608
613028	SUMMIT TEL & TEL -AK	196,742	169,908	241,476	268,776	316,116	329,436
619001	GCI	0	0	0	0	76,995	51,219
619002	ALASKA DIGITEL	0	0	0	0	91,830	0
TOTAL	AMERICAN SAMOA	0	0	0	58,752	0	0
673900	AMERICAN SAMOA TELECOMM	0	0	0	58,752	0	0
TOTAL	ARIZONA	20,543,238	18,633,267	19,901,646	24,442,692	26,567,667	32,022,678
452169	SAN CARLOS APACHE	12,843	316,194	748,794	1,487,718	1,853,496	1,884,879
452171	ARIZONA TELEPHONE CO	543,520	729,588	669,780	659,478	611,868	572,784
452172	CITIZENS UTILITIES	6,668,295	5,164,248	4,640,964	5,961,456	3,886,164	3,632,388
452173	TOHONO O'ODHAM UTIL.	268,953	237,576	601,668	474,456	469,320	774,423
452174	SOUTHWESTERN TEL CO	201,465	318,084	369,777	339,222	328,746	648,945
452175	CENTURYTEL SW-AZ	198,282	181,176	218,532	205,683	202,692	342,063
452176	VALLEY TEL COOP-AZ	1,007,964	1,007,964	1,718,064	1,878,930	1,984,170	3,506,478
452179	GILA RIVER TELECOM.	976,607	1,334,739	1,255,068	1,082,514	1,118,838	1,341,156
452191	ACCIPITER COMM.	157,311	231,096	436,719	609,702	665,736	729,108
452200	FORT MOJAVE TEL, INC	298,628	305,574	268,452	252,534	292,152	283,128
452226	MIDVALE-AZ	122,700	122,700	328,140	283,770	317,004	432,672
452302	VERIZON CALIF-AZ	549,618	81,660	407,028	0	1,089,012	588,972
453334	TABLE TOP TEL CO	219,288	219,288	629,028	656,412	954,048	1,333,620
454426	CITIZENS-WHITE MTNS.	4,224,035	4,504,104	4,851,924	7,223,952	6,949,104	8,196,996
454449	NAVAJO COMMUN-AZ	2,902,081	2,212,176	2,757,708	2,872,308	3,540,096	3,469,476

Table 3.23
High-Cost Loop Support Payment Projections By Study Area
(Dollars)

Study Area ID Code	Study Area Name	1998 Total	1999 Total	2000 Total	2001 Total	2002 Total	2003 Total
	ARIZONA (CONT.)						
455101	QWEST CORP-AZ	2,191,648	1,667,100	0	0	0	0
457991	SADDLE BACK COMM CO	0	0	0	0	0	0
459001	SMITH BAGLEY	0	0	0	454,557	2,305,221	4,285,590
TOTAL	ARKANSAS	45,888,519	51,027,561	46,308,642	47,331,027	52,438,560	47,571,594
401142	CENTURYTEL NW-AR-RUS	5,606,964	7,702,236	3,197,976	2,904,594	3,689,964	9,279,258
401143	CENTURYTEL NW-AR-SIL	0	0	213,816	113,448	94,914	1,151,709
401144	CENTURY TEL OF CENT AR	7,936,361	9,194,220	8,025,294	10,313,808	13,298,316	38,580
401691	ALLTEL ARKANSAS INC	8,400,167	9,909,816	9,481,116	10,000,710	8,890,488	7,507,812
401692	ARKANSAS TEL CO	103,793	284,808	400,320	312,864	522,480	246,888
401697	CENTRAL ARKANSAS TEL	237,389	236,136	281,760	418,026	549,456	916,002
401698	CLEVELAND COUNTY TEL	364,531	478,497	432,144	482,316	440,070	628,404
401699	DECATUR TEL CO INC	19,882	21,567	12,102	4,452	7,968	54,801
401702	SOUTH ARKANSAS TEL	198,366	413,883	415,164	591,486	582,648	797,394
401704	LAVACA TEL CO-AR	0	0	0	1,200	192	0
401705	CENTURYTEL- ARKANSAS	6,199,433	6,467,724	7,014,609	7,431,180	8,400,816	7,269,870
401709	MADISON COUNTY TEL	249,710	335,112	287,640	301,368	377,256	421,608
401710	MAGAZINE TEL CO	18,845	24,660	27,636	34,998	34,656	59,484
401711	CENTURYTEL-MTN HOME	2,412,143	2,619,396	3,334,767	4,014,591	4,371,048	4,283,502
401712	MOUNTAIN VIEW TEL CO	51,218	95,412	110,832	139,968	137,724	234,744
401713	NORTH ARKANSAS TEL	2,559,612	2,626,068	2,668,284	2,190,018	2,381,124	2,511,804
401718	PRAIRIE GROVE TEL CO	0	0	0	0	0	1,677,480
401720	CENTURYTEL-REDFIELD	211,282	294,402	334,218	393,582	333,192	612,489
401721	RICE BELT TEL CO	36,041	32,964	36,000	43,320	42,972	175,368
401722	E RITTER TEL CO	53,362	103,668	118,236	148,344	146,676	221,664
401724	SW ARKANSAS TEL COOP	1,522,364	1,448,772	1,332,744	1,407,336	1,561,200	1,627,068
401726	TRI-COUNTY TEL CO-AR	824,206	946,692	1,169,268	1,300,314	1,506,288	2,569,320
401727	CENTURYTEL-SOUTH AR	655,551	796,572	635,937	659,238	600,024	622,833
401729	WALNUT HILL TEL CO	2,335,619	2,246,616	2,490,180	2,869,758	3,108,324	3,081,060
401733	YELCOT TEL CO INC	414,650	387,816	439,008	474,024	487,656	601,152
401734	YELL COUNTY TEL CO	439,018	509,988	641,592	670,212	759,840	861,744
403031	SCOTT COUNTY TEL CO	118,634	124,476	107,676	109,872	113,268	119,556
405211	SOUTHWESTERN BELL-AR	4,919,378	3,726,060	3,100,323	0	0	0
TOTAL	CALIFORNIA	32,452,556	30,136,113	28,553,226	30,342,595	32,683,170	33,924,603
542301	CALAVERAS TEL CO	663,376	575,100	760,896	558,978	838,140	1,024,320
542302	VERIZON CA(CONTEL)	2,479,298	55,140	0	0	0	0
542308	CITIZENS UTIL OF CA	8,993,236	9,117,492	9,062,268	10,234,596	11,552,952	10,915,440
542311	CAL-ORE TELEPHONE CO	656,297	528,732	436,104	412,404	705,660	818,124
542313	DUCOR TELEPHONE CO	292,107	414,816	527,640	509,910	832,248	785,964
542315	EVANS TEL CO.	861,123	796,800	539,400	573,486	436,716	55,896
542318	FORESTHILL TEL CO.	515,288	436,524	497,604	452,316	413,688	547,116
542319	VERIZON-CA (GTE)	0	0	0	0	0	0
542321	HAPPY VALLEY TEL CO	1,098,736	1,133,328	1,158,699	1,069,362	1,147,476	913,752
542322	HORNITOS TEL CO	320,366	380,436	343,236	285,618	241,644	201,924
542323	WINTERHAVEN TEL. CO.	438,093	438,993	451,809	376,074	335,922	304,320
542324	KERMAN TELEPHONE CO	235,014	401,964	384,360	381,204	450,912	611,373
542332	THE PONDEROSA TEL CO	3,148,441	3,101,664	3,510,864	3,804,228	5,001,180	4,877,904
542334	ROSEVILLE TEL CO	1,665,887	1,079,436	1,491,318	805,891	0	50,406
542338	SIERRA TELEPHONE CO	2,907,300	2,960,748	2,560,560	3,064,914	4,010,808	5,834,616
542339	THE SISKIYOU TEL CO	1,799,536	1,567,020	1,666,152	1,802,850	1,886,520	2,031,552
542343	THE VOLCANO TEL CO	1,206,839	1,600,500	1,323,432	757,404	803,196	1,817,604
542344	VERIZON W-COAST-CA	1,189,143	1,323,072	273,864	1,219,740	118,476	0
542346	PINNACLES TEL CO	161,152	167,712	188,136	212,082	225,468	239,712
543402	CITIZENS GOLDN STATE	1,918,854	1,913,796	1,707,864	2,043,870	2,050,908	1,497,048
544342	CITIZENS TUOLUMNE	1,902,470	2,142,840	1,669,020	1,777,668	1,631,256	1,397,532
545170	PACIFIC BELL	0	0	0	0	0	0
549002	WESTERN WIRELESS (NON-RTC SERVICE AREAS ONLY)	0	0	0	0	0	0
TOTAL	COLORADO	27,530,368	28,273,371	28,096,014	29,472,273	32,532,915	35,259,126
461835	SUNFLOWER TEL - CO	91,819	176,220	126,990	115,992	239,328	342,189
462178	AGATE TEL CO	16,676	15,060	15,552	24,306	83,298	158,265
462181	BIJOU TEL COOP ASSOC	0	0	80,538	110,145	449,340	500,010
462182	BLANCA TEL CO	270,408	270,576	311,280	353,922	375,792	374,808
462184	DELTA COUNTY TEL CO	632,429	1,096,578	1,087,764	1,054,386	1,035,000	984,264
462185	CENTURYTEL OF EAGLE	18,507,024	18,507,024	18,507,024	20,540,148	20,064,930	20,843,085
462186	EASTERN SLOPE RURAL	228,954	221,766	240,636	305,124	936,672	1,006,923
462187	EL PASO COUNTY TEL	121,098	164,304	184,008	249,756	209,508	335,724
462188	FARMERS TEL CO - CO	157,348	146,868	186,672	248,508	297,792	320,160
462190	HAXTUN TEL CO	169,087	201,936	381,300	528,684	589,536	697,980
462192	BIG SANDY TELECOM	296,748	228,696	259,068	264,249	287,382	351,543
462193	NUCLA-NATURITA TEL	186,248	208,260	182,748	241,779	272,388	235,704
462194	NUNN TEL CO	127,178	147,627	189,564	255,585	320,646	365,700
462195	SOUTH PARK TEL. CO.	279,282	279,204	302,559	263,658	344,820	375,153
462196	PEETZ COOP TEL CO	75,487	62,388	65,172	59,670	57,216	68,556
462197	PHILLIPS COUNTY TEL	0	0	0	0	208,044	294,696
462198	PINE DRIVE TEL CO	6,601	12,288	14,268	17,814	17,544	29,196
462199	PLAINS COOP TEL ASSN	666,366	736,116	785,784	644,547	738,636	873,063
462201	RICO TEL CO	17,160	26,832	19,476	16,062	39,636	32,664
462202	ROGGEN TEL COOP CO	166,157	147,624	150,324	137,082	165,726	168,024
462203	RYE TELEPHONE CO	499,975	532,560	707,730	901,215	1,045,788	1,525,032

Table 3.23
High-Cost Loop Support Payment Projections By Study Area
(Dollars)

Study Area ID Code	Study Area Name	1998 Total	1999 Total	2000 Total	2001 Total	2002 Total	2003 Total
	COLORADO (CONT.)						
462204	COLUMBINE ACQ CORP	345,250	655,875	585,525	640,617	671,412	770,880
462206	STONEHAM COOP TEL CO	14,621	13,476	13,656	15,030	15,000	13,632
462207	STRASBURG TEL CO	248,005	276,897	272,880	244,494	259,566	283,161
462208	CENTURYTEL-COLORADO	1,902,783	2,073,960	2,044,368	2,077,536	2,233,374	2,809,578
462209	WIGGINS TEL ASSOC	159,000	85,284	103,680	148,260	207,312	215,196
462210	WILLARD TEL CO	12,974	12,324	12,696	13,704	13,680	11,472
465102	QWEST CORP-CO	2,331,690	1,973,628	1,264,752	0	0	0
469001	NE COLORADO CELLULAR	0	0	0	0	1,353,549	1,236,342
469003	WESTERN WIRELESS	0	0	0	0	0	36,126
TOTAL	CONNECTICUT	0	0	0	0	0	0
132454	THE WOODBURY TEL CO	0	0	0	0	0	0
135200	SOUTHERN NEW ENGLAND	0	0	0	0	0	0
TOTAL	DELAWARE	0	0	0	0	0	0
565010	VERIZON DELAWARE INC	0	0	0	0	0	0
TOTAL	DISTRICT OF COLUMBIA	0	0	0	0	0	0
575020	VERIZON WA, DC INC.	0	0	0	0	0	0
TOTAL	FLORIDA	9,503,863	9,800,268	10,582,068	12,970,617	13,308,990	13,416,978
210291	GTC, INC.	358,070	332,148	297,192	386,196	546,786	361,974
210318	FRONTIER COMM-SOUTH	156,464	150,216	441,996	138,690	343,296	67,668
210328	VERIZON FLORIDA	671	0	0	0	0	0
210329	GTC, INC.	606,728	583,872	161,952	201,504	329,550	210,549
210330	SMART CITY TEL LLC	1,681,775	2,085,468	3,697,044	4,001,178	4,269,888	5,055,480
210331	ITS TELECOMM. SYS.	779,760	808,488	839,004	726,786	800,892	659,592
210335	NORTHEAST FLORIDA	942,993	926,412	1,034,724	1,126,842	1,053,168	1,066,068
210336	ALLTEL FLORIDA INC.	2,225,047	2,662,320	2,474,424	2,318,760	1,638,336	737,808
210338	QUINCY TEL CO-FL DIV	384,049	559,152	733,824	901,935	902,268	1,168,620
210339	GTC, INC.	2,368,306	1,692,192	901,908	3,168,726	3,424,806	4,089,219
210341	SPRINT-FLORIDA, INC.	0	0	0	0	0	0
215191	SOUTHERN BELL-FL	0	0	0	0	0	0
TOTAL	GEORGIA	43,839,125	37,700,325	42,690,783	48,043,932	56,987,850	55,135,785
220324	VALLEY TEL CO	0	0	0	0	0	0
220338	QUINCY TEL CO-GA DIV	103,197	110,298	106,752	97,653	118,566	136,884
220344	ALMA TEL CO	783,169	913,092	810,660	802,488	1,137,180	951,636
220346	BLUE RIDGE TEL CO	0	0	0	1,022,754	1,227,708	1,297,104
220347	BRANTLEY TEL CO	869,194	758,424	734,724	898,254	1,027,056	1,173,684
220348	BULLOCH COUNTY RURAL	730,683	664,524	671,172	718,758	762,456	922,944
220351	CAMDEN TEL & TEL CO	0	174,504	0	0	0	0
220354	CHICKAMAUGA TEL CORP	0	0	0	0	318,876	52,104
220355	CITIZENS TEL CO - GA	699,822	711,396	818,664	849,738	891,852	790,512
220356	COASTAL UTILITIES	1,806,607	1,272,756	1,421,328	1,210,014	1,457,976	2,178,432
220357	ALLTEL GEORGIA INC.	5,005,478	5,882,277	6,220,998	6,532,434	7,924,386	6,931,080
220358	DARIEN TEL CO	990,785	692,316	765,552	1,068,081	1,135,818	1,271,673
220360	ELLIJAY TEL CO	1,826,092	1,854,708	2,277,240	2,688,306	2,920,284	3,454,122
220362	FRONTIER-FAIRMOUNT	370,723	410,688	378,720	537,594	894,192	905,076
220364	GEORGIA TEL CORP	0	0	0	0	0	0
220365	GLENWOOD TEL CO	5,860	10,344	12,564	16,260	15,948	28,488
220368	HART TEL CO	703,940	298,608	744,144	462,660	525,696	900,072
220369	COMSOUTH TELECOMM	503,621	637,308	540,348	767,172	635,820	704,484
220371	INTERSTATE TEL CO	0	0	0	0	0	0
220375	NELSON-BALL GROUND	0	0	0	0	0	0
220376	PEMBROKE TEL CO	592,646	592,872	697,284	716,898	899,820	944,097
220377	PINELAND TEL COOP	646,420	927,228	983,400	1,504,284	1,754,520	1,639,704
220378	PLANTERS RURAL COOP	743,089	957,408	946,692	1,540,920	1,231,056	1,315,326
220379	PLANT TEL. CO.	1,112,703	991,896	1,313,052	1,572,450	1,685,664	1,704,756
220380	PROGRESSIVE RURAL	37,476	69,144	80,916	103,146	101,424	174,672
220381	PUBLIC SERVICE TEL	2,639,733	2,831,028	3,288,141	4,079,730	4,720,710	5,462,412
220382	RINGGOLD TEL CO	0	0	428,220	929,766	1,435,098	1,435,353
220386	STANDARD TEL CO	8,922,774	6,538,632	10,495,044	11,789,478	14,913,540	13,756,260
220387	FRONTIER OF GEORGIA	0	0	0	0	0	0
220389	TRENTON TEL CO	0	0	0	0	0	0
220392	WAVERLY HALL, LLC	269,239	297,492	328,188	271,152	205,644	292,698
220394	WILKES TEL & ELC CO	481,005	460,920	555,888	365,868	671,340	696,132
220395	ACCUCOMM TELECOMM.	0	0	0	12,372	6,612	18,444
223036	GEORGIA ALLTEL TELCO	3,915,230	4,789,458	5,375,880	5,162,838	5,598,132	4,022,400
223037	ALLTEL GEORGIA COMM.	2,833,275	2,970,396	2,695,212	2,322,864	2,770,476	1,975,236
225192	SOUTHERN BELL-GA	7,246,364	1,882,608	0	0	0	0
TOTAL	GUAM	0	426,276	1,319,388	384,054	0	1,828,779
663800	GUAM TEL. AUTH.	0	426,276	1,319,388	384,054	0	1,468,284
669001	GUAM CELLULAR	0	0	0	0	0	360,495
TOTAL	HAWAII	31,571	360,492	378,648	1,277,394	2,002,512	3,191,610
623021	SANDWICH ISLES COMM.	31,571	360,492	378,648	1,277,394	2,002,512	3,191,610
623100	VERIZON HAWAII-HI	0	0	0	0	0	0

Table 3.23
High-Cost Loop Support Payment Projections By Study Area
(Dollars)

Study Area ID Code	Study Area Name	1998 Total	1999 Total	2000 Total	2001 Total	2002 Total	2003 Total
TOTAL	IDAHO	19,909,914	19,705,794	18,866,496	18,771,789	20,876,892	21,492,264
472213	ALBION TEL CO-ATC	330,005	713,952	1,031,172	1,080,750	1,154,100	1,302,465
472215	CAMBRIDGE TEL CO	234,822	310,752	310,092	307,422	341,124	317,880
472218	CUSTER TEL COOP	209,977	232,656	416,544	492,708	564,936	664,401
	IDAHO (CONT.)						
472220	FILER MUTUAL TEL -ID	0	0	0	0	0	62,076
472221	FARMERS MUTUAL TEL	0	0	0	2,964	768	0
472222	FREMONT TELECOM	472,334	928,470	1,064,256	1,279,092	1,853,388	2,024,304
472223	CENTURY-GEM STATE-ID	355,383	430,902	510,708	538,722	737,856	705,000
472225	CENTURYTEL OF IDAHO	1,701,730	1,576,332	1,498,860	1,863,087	1,742,268	1,602,816
472226	MIDVALE TEL EXCH INC	350,364	350,364	418,128	412,818	413,028	637,257
472227	MUD LAKE TEL COOP	65,700	46,872	52,008	63,504	63,000	181,332
472230	POTLATCH TEL CO INC	177,399	173,076	170,208	146,166	157,728	116,268
472231	PROJECT MUTUAL TEL	0	0	0	393,030	605,796	558,384
472232	DIRECT COMM-ROCKLAND	287,937	414,672	363,684	408,828	365,160	440,892
472233	RURAL TEL CO - ID	219,301	210,240	245,088	359,796	278,424	398,400
472234	TROY TELEPHONE CO	18,011	93,738	63,276	61,236	61,104	47,868
472295	SILVER STAR TEL- ID	274,613	873,876	1,288,236	1,689,600	2,246,892	3,171,909
472416	VERIZON N'WEST-ID	9,494,875	8,145,912	6,554,700	4,415,118	5,195,496	4,675,032
472423	INLAND TEL-ID	235,797	208,800	206,844	228,660	231,636	241,932
474427	CITIZENS TELECOM-ID	4,204,566	4,680,048	4,226,088	4,896,030	4,661,088	4,344,048
475103	QWEST CORP-ID	449,259	0	0	0	0	0
475162	QWEST CORP-IDAHO	827,841	315,132	446,604	132,258	203,100	0
TOTAL	ILLINOIS	5,336,115	20,580,132	6,703,692	8,157,174	11,388,750	10,711,932
340976	ADAMS TEL COOP	163,792	137,472	152,208	184,182	182,688	474,684
340978	ALHAMBRA-GRANTFORK	59,451	64,020	51,096	57,048	64,224	55,812
340983	CAMBRIDGE TEL CO -IL	10,511	18,768	24,372	31,824	31,200	57,900
340984	CASS TEL CO	71,686	149,676	125,388	176,760	279,408	450,240
340990	CLARKSVILLE MUTUAL	17,139	14,520	14,640	15,852	15,768	32,184
340993	CROSSVILLE TEL CO	6,670	12,780	14,784	18,630	18,408	28,572
340998	FRONTIER-DEPUE	6,047	11,508	14,196	17,700	17,424	29,496
341003	EGYPTIAN COOP ASSN	436,253	511,284	532,092	415,584	539,160	607,368
341004	EL PASO TEL CO	53,425	126,504	97,428	43,050	102,360	114,108
341009	C-R TEL CO	264,163	307,008	396,732	424,356	408,864	411,792
341011	FRONTIER OF LAKESIDE	830	0	0	0	17,388	9,780
341012	FLAT ROCK TEL CO-OP	0	0	0	4,224	0	71,436
341015	VERIZON NORTH-IL	0	0	0	0	0	0
341016	GENESEO TEL CO	0	0	0	0	0	0
341017	GLASFORD TEL CO	0	0	1,044	6,360	3,744	14,208
341020	GRAFTON TEL CO	121,316	166,368	161,760	184,092	226,236	232,932
341021	GRANDVIEW MUTUAL TEL	15,850	14,424	14,748	16,374	16,332	20,916
341023	GRIDLEY TEL CO	67,515	57,156	30,264	71,802	22,416	0
341024	HAMILTON COUNTY COOP	88,549	73,644	81,180	98,898	98,100	256,548
341025	SHAWNEE TELEPHONE CO	121,326	71,088	174,000	374,058	349,488	439,296
341026	HARRISONVILLE TEL CO	944,799	1,211,364	1,413,552	1,922,256	2,272,032	2,255,016
341029	HENRY COUNTY TEL CO	12,648	23,844	28,332	36,252	35,724	58,740
341032	HOME TEL CO-ST JACOB	379,629	503,316	533,904	647,244	870,084	869,316
341036	VERIZON N-IL(CONTEL)	0	0	0	0	0	0
341037	IL CONSOLIDATED TEL	733,717	0	0	0	1,547,670	782,952
341038	FRONTIER OF ILLINOIS	208,560	76,524	31,140	101,886	166,116	94,692
341041	KINSMAN MUTUAL TEL	15,509	14,544	14,964	16,680	16,632	17,508
341043	LA HARPE TEL CO	63,861	353,616	334,716	425,064	420,288	432,564
341045	LEAF RIVER TEL CO	65,602	123,996	140,952	131,178	252,696	293,364
341046	LEONORE MUTUAL TEL	17,304	15,180	15,528	17,442	17,388	24,432
341047	MCDONOUGH TEL COOP	141,473	134,088	148,116	295,608	549,876	686,292
341048	MCNABB TEL CO	18,304	37,860	48,096	56,478	40,680	30,720
341049	MADISON TEL CO	409,794	534,768	698,016	863,658	1,067,016	0
341050	MARSEILLES TEL CO	0	0	0	0	0	0
341053	METAMORA TEL CO	0	0	0	0	0	0
341054	MID CENTURY TEL COOP	160,533	140,760	155,916	188,040	186,504	476,172
341055	FRONTIER-MIDLAND	317,139	313,284	264,192	230,334	518,796	485,280
341057	GALLATIN RIVER COMM.	0	14,458,296	0	0	0	0
341058	MONTROSE MUTUAL TEL	2,380	16,452	12,012	8,508	63,204	88,416
341060	MOULTRIE INDEPENDENT	13,100	379,800	429,708	334,122	5,436	0
341061	FRONTIER-MT. PULASKI	0	0	0	2,166	103,020	73,296
341062	NEW WINDSOR TEL CO	6,715	12,972	14,844	18,480	18,276	28,128
341065	ODIN TEL EXCH INC	205,214	288,960	382,572	345,066	339,408	0
341066	ONEIDA TEL EXCHANGE	0	0	0	0	0	22,668
341067	FRONTIER-ORION	0	0	0	79,194	0	0
341073	FRONTIER-PRAIRIE	0	0	0	0	0	0
341075	REYNOLDS TEL CO, INC	6,630	12,960	14,616	18,360	18,156	26,856
341079	FRONTIER-SCHUYLER	0	51,216	0	94,020	155,880	98,568
341086	TONICA TEL CO	7,219	12,804	14,520	17,814	17,628	28,944
341087	VIOLA HOME TEL CO	6,290	11,676	13,944	17,976	17,712	29,508
341088	WABASH TEL COOP, INC	0	0	0	0	77,028	282,636
341091	WOODHULL COMMUNITY	0	0	0	14,532	70,464	81,408
341092	STELLE TEL CO	14,214	14,004	14,076	16,326	16,284	16,680
341093	YATES CITY TEL CO	80,958	101,628	94,044	117,696	131,544	120,504
341183	CITIZENS TELECOMM-IL	0	0	0	0	0	0
343035	VERIZON S-IL(ALLTEL)	0	0	0	0	0	0
345070	ILLINOIS BELL TEL CO	0	0	0	0	0	0

Table 3.23
High-Cost Loop Support Payment Projections By Study Area
(Dollars)

Study Area ID Code	Study Area Name	1998 Total	1999 Total	2000 Total	2001 Total	2002 Total	2003 Total
	ILLINOIS (CONT.)						
349001	ONEIDA NETWORK SERVICE	0	0	0	0	0	0
349004	DIVERSE COMMUNICATIONS	0	0	0	0	0	0
TOTAL	INDIANA	2,867,566	3,191,424	4,920,684	4,366,119	6,376,452	8,405,679
320742	BLOOMINGDALE HOME	77,736	144,708	195,132	195,342	220,056	273,012
	INDIANA (CONT.)						
320744	CAMDEN TEL CO - IN	20,063	38,964	44,400	55,410	54,804	85,620
320747	CENTURYTEL-CENTR IN	786,913	798,228	802,002	765,036	767,352	718,980
320750	FRONTIER OF INDIANA	0	0	0	0	0	0
320751	CITIZENS TEL CORP	2,278	0	6,768	18,342	15,852	40,020
320753	CLAY CTY RURAL COOP	117,371	176,472	258,936	226,902	76,212	501,252
320756	CRAIGVILLE TEL CO	5,461	9,864	11,736	16,434	16,044	19,656
320759	DAVIESS-MARTIN/RTC	320,568	170,364	300,768	267,306	421,788	572,973
320771	GEETINGSVILLE TEL CO	8,560	12,600	14,676	18,636	18,408	29,136
320772	VERIZON N-IN	0	0	121,674	0	0	0
320775	HANCOCK TELECOM	0	0	388,140	359,202	728,256	776,904
320776	COMM CORP OF INDIANA	891,763	1,010,298	1,235,724	1,368,018	1,433,604	1,459,956
320777	HOME CO OF PITTSBORO	0	0	0	0	0	0
320778	HOME TEL CO INC	0	0	0	0	0	0
320779	VERIZON N-IN(CONTEL)	0	0	0	0	0	0
320783	LIGONIER TEL CO	0	0	0	0	175,932	270,216
320788	MERCHANTS & FARMERS	100,791	96,732	91,380	49,206	37,188	21,708
320790	MONON TEL CO	0	0	0	0	0	0
320792	MULBERRY COOP TEL CO	0	0	0	0	0	0
320796	NEW LISBON TEL CO	6,048	10,944	12,924	17,028	16,740	29,316
320797	NEW PARIS TEL INC	141,036	176,232	114,192	135,051	167,256	202,392
320800	NORTHWESTERN INDIANA	0	43,956	360,780	0	465,288	575,724
320801	CENTURYTEL OF ODON	214,345	254,202	349,008	368,082	378,552	441,183
320807	PERRY-SPENCER RURAL	33,564	54,372	67,152	92,274	90,180	845,313
320809	COMM CORP OF S. IN	20,033	38,436	44,148	55,908	55,224	86,436
320813	PULASKI-WHITE RURAL	8,628	12,612	17,676	26,082	25,380	54,948
320815	ROCHESTER TEL CO	0	0	0	0	0	132,228
320816	S & W TEL CO	8,560	12,336	14,076	17,454	17,292	29,160
320818	SMITHVILLE TEL CO	0	0	0	0	0	0
320819	SE INDIANA RURAL	69,452	69,108	77,148	41,772	204,432	412,362
320825	SUNMAN TELECOMM CORP	0	0	315,492	164,730	740,892	645,012
320826	SWAYZEE TEL CO	3,362	5,112	7,836	12,354	11,976	25,488
320827	SWEETSER RURAL TEL	0	0	0	0	0	0
320828	FRONTIER-THORNTOWN	0	0	0	0	0	0
320829	TIPTON TEL CO	0	0	0	0	0	0
320830	TRI-COUNTY TEL CO	24,221	43,320	51,636	68,376	66,972	105,060
320832	UTC OF INDIANA	0	0	0	0	0	0
320834	WASHINGTON CTY RURAL	0	0	0	0	0	0
320837	WEST POINT TEL CO	6,633	12,564	14,640	18,546	18,312	29,448
320839	YEOMAN TEL CO, INC	180	0	2,640	8,628	7,080	22,176
323034	VERIZON N-IN(ALLTEL)	0	0	0	0	145,380	0
325080	INDIANA BELL TEL CO	0	0	0	0	0	0
TOTAL	IOWA	3,470,888	3,714,780	4,380,924	5,683,752	6,212,559	12,846,060
351096	HEARTLND-HICKORYTECH	0	0	39,000	0	0	0
351097	ANDREW TEL CO INC	12,240	10,812	12,084	14,490	14,376	36,648
351098	ARCADIA TEL CO	12,590	10,404	11,376	13,836	13,728	36,648
351101	ATKINS TEL CO, INC	6,701	12,792	14,760	18,600	18,372	29,016
351105	AYRSHIRE FARMERS MUT	18,491	19,860	28,428	23,754	18,888	19,572
351106	ALPINE COMM.	0	210,864	224,388	476,856	419,652	394,764
351107	BALDWIN-NASHVILLE	12,867	10,104	11,268	13,758	13,644	36,408
351108	BARNES CITY COOP	17,302	14,868	15,120	17,100	17,028	28,248
351110	BERNARD TEL CO INC	45,337	101,076	113,904	152,820	174,888	199,116
351112	BREDA TEL COOP	35,674	33,444	37,200	46,170	45,780	109,488
351113	BROOKLYN MUTUAL TEL	0	0	0	2,946	1,392	0
351114	THE BURT TEL CO	9,985	12,216	13,752	16,776	16,620	34,836
351115	BUTLER-BREMER MUTUAL	20,020	49,008	57,408	73,206	72,180	117,660
351118	CASCADE TEL CO	11,950	21,480	25,308	33,222	32,628	58,404
351119	CASEY MUTUAL TEL CO	9,582	12,240	13,716	16,908	16,752	33,396
351121	CENTER JUNCTION TEL	17,322	15,216	15,552	17,436	17,376	22,728
351125	CENTRAL SCOTT TEL CO	0	0	0	0	0	0
351126	CENTURY TEL-CHESTER	32,161	29,472	30,168	33,618	33,528	35,844
351127	FRONTIER OF IOWA	0	0	0	0	0	0
351129	THE CITIZENS MUTUAL	31,799	59,400	71,232	90,648	374,028	646,128
351130	CLARENCE TEL CO	6,005	10,704	12,960	17,058	16,764	29,304
351132	CLEAR LAKE INDEPEND	0	0	0	0	0	685,944
351133	C-M-L TEL COOP ASSN	67,082	54,180	56,100	62,568	62,220	123,252
351134	COLO TEL CO	6,639	12,624	14,640	18,462	18,216	29,244
351136	COON CREEK TEL CO	6,695	12,948	14,856	18,612	18,396	28,572
351137	COON VALLEY COOP TEL	25,710	20,316	22,092	27,942	27,720	73,128
351139	COOPERATIVE TEL CO	48,865	43,980	49,368	60,288	59,784	145,860
351141	CORN BELT TEL CO	6,315	12,132	13,704	17,298	17,016	29,412
351146	CUMBERLAND TEL CO	10,953	11,856	13,236	15,900	15,768	36,264
351147	DANVILLE MUTUAL TEL	3,826	5,580	8,232	12,522	12,168	25,716
351149	DEFIANCE TEL CO	13,595	10,212	10,260	12,300	12,204	35,172
351150	DIXON TEL CO	6,708	12,936	14,856	18,630	18,408	28,824

Table 3.23
High-Cost Loop Support Payment Projections By Study Area
(Dollars)

Study Area ID Code	Study Area Name	1998 Total	1999 Total	2000 Total	2001 Total	2002 Total	2003 Total
	IOWA (CONT.)						
351152	DUMONT TEL CO	6,614	23,256	28,620	36,504	35,988	58,800
351153	DUNKERTON TEL COOP	6,620	12,588	14,496	18,420	18,168	29,340
351156	EAST BUCHANAN COOP	22,512	38,220	43,224	53,124	52,596	367,968
351157	ELLSWORTH COOP ASSN	25,017	21,324	23,988	29,742	29,496	73,320
351158	MINBURN TELECOMM.	0	0	37,512	27,966	82,350	108,312
351160	FARMERS & BUSINESSME	13,294	25,860	29,400	36,456	36,084	54,036
351162	FARMERS COOP TEL CO	13,307	25,356	29,400	37,260	36,804	58,548
351166	FARMERS & MERCHANTS	6,085	11,376	13,596	17,748	17,472	29,496
351167	ITS-IOWA TELECOM-NO	457,337	0	0	0	0	0
351168	FARMERS MUTUAL COOP	97,266	69,120	71,964	85,488	84,840	241,488
351169	FARMERS MUTUAL COOP	6,601	12,828	14,412	17,874	17,700	30,168
351170	ITS-IOWA TELECOM-SYS	0	0	0	0	0	0
351171	FARMERS MUTUAL JESUP	0	0	0	0	0	0
351172	FARMERS MUTUAL TEL	26,861	51,912	59,352	73,842	73,020	111,456
351173	FARMERS MUTUAL COOP	19,836	51,528	58,920	73,596	72,804	112,752
351174	FARMERS MUTUAL TEL	34,993	33,540	36,708	45,714	45,336	109,200
351175	FARMERS TEL CO - BAT	10,580	11,940	13,272	15,696	15,552	36,324
351176	FARMERS TEL CO-ESSEX	6,346	12,576	14,148	18,486	18,240	29,244
351177	FARMERS TEL CO -RICE	40,582	48,012	53,016	64,170	63,612	141,828
351178	ITS - IOWA TELECOM	0	0	0	0	0	0
351179	FENTON CO-OP TEL CO	12,385	10,896	12,204	14,520	14,400	36,636
351187	MID-IOWA TEL CO	13,387	25,968	29,640	37,260	36,816	58,584
351188	GOLDFIELD TEL CO	6,714	12,984	14,820	18,396	18,192	26,940
351189	RIVER VALLEY COOP	15,737	25,416	28,572	35,286	34,932	61,452
351191	GRAND MOUND COOP TEL	6,699	12,984	14,748	18,390	18,180	27,960
351195	GRISWOLD CO-OP TEL	29,984	51,108	57,564	70,830	70,116	119,052
351199	HAWKEYE TEL CO	8,133	12,552	14,064	17,172	17,016	32,928
351202	HOSPERS TEL EXCH INC	6,522	12,432	14,604	18,552	18,312	29,292
351203	HUBBARD COOP ASSN	5,938	11,292	13,164	17,226	16,932	29,400
351205	HUXLEY COOP TEL CO	11,315	20,820	24,348	31,944	31,308	57,024
351206	IAMO TEL CO - IA	33,057	26,952	27,336	30,732	30,456	61,284
351209	INTERSTATE 35 TEL CO	35,999	33,672	37,836	46,992	46,596	107,568
351212	JEFFERSON TEL CO -IA	0	0	0	0	0	0
351213	JORDAN SOLDIER VLY	12,590	10,536	11,508	14,610	36,276	52,236
351214	KALONA COOP TEL CO	0	0	0	156,750	86,148	219,072
351217	KEYSTONE FRMS COOP	37,600	31,668	35,244	42,786	42,444	109,296
351220	LA PORTE CITY TEL CO	8,345	14,148	20,148	28,884	28,224	56,580
351222	LA MOTTE TEL CO	6,670	12,804	14,820	18,630	18,408	28,800
351223	LAUREL TEL CO, INC	12,988	9,996	11,352	13,890	13,788	36,528
351225	LEHIGH VALLEY COOP	34,708	49,932	56,388	69,618	68,952	126,876
351228	LONE ROCK CO-OP TEL	13,133	9,480	10,704	13,224	13,128	35,628
351229	LOST NATION-ELWOOD	7,717	28,032	106,428	103,218	145,254	179,088
351230	NORTHEAST IOWA TEL	20,128	38,844	44,568	55,872	55,212	85,692
351232	LYNNVILLE TEL. CO.	12,975	9,984	11,268	14,028	13,920	36,660
351235	MANILLA TEL CO	6,715	12,984	14,784	18,330	18,132	27,648
351237	MARNE & ELK HORN TEL	48,449	43,788	48,540	60,072	59,568	146,460
351238	MARTELLE COOP ASSN	13,031	9,684	10,848	13,284	13,176	36,408
351239	MASSENA TEL CO	25,222	21,000	23,136	28,056	27,828	73,008
351241	MECHANICSVILLE TEL	5,781	10,728	13,116	17,106	16,812	29,220
351242	MILES COOP TEL ASSN	6,552	12,444	14,508	18,444	18,192	29,328
351243	MILLER TEL CO - IA	16,330	14,748	14,892	16,680	16,632	17,376
351245	MINBURN TEL CO	9,684	12,228	13,692	16,926	16,764	34,092
351246	MINERVA VALLEY TEL	23,240	22,788	25,764	31,728	31,440	71,592
351247	MODERN COOP TEL CO	63,581	50,604	51,504	57,318	56,688	130,416
351248	MONTEZUMA MUTUAL TEL	13,145	9,660	0	18,120	16,668	46,500
351250	MUTUAL TEL CO	6,682	12,792	14,820	18,630	18,396	28,836
351251	MEDIAPOLIS TEL CO	19,903	37,716	43,884	55,656	54,936	87,816
351252	MUTUAL TEL CO	0	0	0	0	0	0
351257	NORTH ENGLISH COOP	5,830	11,040	13,392	17,310	17,028	29,208
351259	NORTHERN IOWA TEL CO	81,896	79,164	87,612	106,452	105,552	255,276
351260	NORTHWEST IOWA TEL	0	0	0	0	0	0
351261	NORTHWEST TEL COOP	52,260	40,764	43,752	56,268	55,812	146,616
351262	NORWAY RURAL TEL CO	6,688	12,864	14,808	18,636	18,408	28,188
351263	OGDEN TEL CO - IA	0	0	0	0	0	0
351264	OLIN TEL CO, INC	22,025	23,268	26,052	31,638	31,368	71,964
351265	ONSLOW COOP TEL ASSN	15,122	11,304	12,864	14,676	14,508	32,376
351266	ORAN MUTUAL TEL CO	14,563	10,704	11,112	12,426	12,336	35,316
351269	PALO COOP TEL ASSN	9,714	12,372	13,716	17,142	16,980	30,732
351270	PALMER MUTUAL TEL CO	12,873	9,900	10,872	13,200	13,092	35,832
351271	PANORA COOP TEL ASSN	0	0	0	0	0	0
351273	PEOPLES TEL CO - IA	5,690	10,200	12,612	17,148	16,860	29,340
351274	CENTURYTEL-POSTVILLE	0	0	0	906	0	0
351275	PRAIRIEBURG TEL CO	16,561	13,260	13,848	15,768	15,684	30,756
351276	PRESTON TEL CO	13,415	25,980	29,604	36,882	36,480	55,536
351277	RADCLIFFE TEL CO	6,594	12,768	14,412	17,868	17,688	30,036
351278	READLYN TEL CO	6,290	11,880	13,956	17,748	17,472	29,364
351280	RINGSTED TEL CO	10,610	12,036	13,500	16,494	16,344	35,940
351282	ROCKWELL COOP ASSN	50,889	40,920	45,240	54,786	54,348	145,272
351283	ROYAL TEL CO	9,011	12,456	13,920	16,620	16,476	34,704
351284	RUTHVEN TEL EXCHANGE	6,018	10,476	12,492	17,058	16,764	29,448
351285	SAC COUNTY MUTUAL	13,265	25,764	29,304	36,144	35,772	55,008

Table 3.23
High-Cost Loop Support Payment Projections By Study Area
(Dollars)

Study Area ID Code	Study Area Name	1998 Total	1999 Total	2000 Total	2001 Total	2002 Total	2003 Total
	IOWA (CONT.)						
351291	SCHALLER TEL CO	41,465	48,252	54,132	65,682	65,088	141,084
351292	SEARSBORO TEL CO	34,672	29,904	30,336	33,804	33,660	54,144
351293	SHARON TEL CO	13,364	25,968	29,496	36,822	36,420	55,764
351294	SCRANTON TEL CO	6,919	12,852	14,484	17,952	17,772	31,020
351295	SHELL ROCK TEL CO	3,344	5,352	8,028	12,390	12,012	26,124
351297	HEART OF IOWA COMM.	91,223	69,972	79,536	96,726	95,952	253,740
351298	SOUTH SLOPE COOP TEL	0	0	0	0	0	11,412
351301	SOUTHWEST TEL EXCH	46,073	36,480	37,428	41,790	41,376	97,848
351302	SPRINGVILLE COOP TEL	275	0	2,412	7,068	4,224	17,172
351303	COOP TEL EXCHANGE	25,095	21,216	23,112	28,626	28,392	72,912
351304	SWISHER TEL CO	6,296	11,436	12,948	16,572	16,272	28,368
351305	STRATFORD MUTUAL TEL	6,528	12,348	14,400	18,498	18,252	29,028
351306	SULLY TEL ASSOC	14,523	25,488	28,848	36,006	35,640	55,728
351307	SUPERIOR TEL COOP	17,187	14,352	14,784	16,494	16,416	29,556
351308	TEMPLETON TEL CO	11,909	11,004	12,180	15,048	14,928	36,204
351309	TERRIL TEL. COOP.	8,289	12,588	14,028	17,004	16,848	34,920
351310	TITONKA TEL CO	6,699	12,996	14,808	18,456	18,252	27,348
351316	UNITED FARMERS TEL	19,062	432	0	786	0	0
351319	VAN BUREN TEL CO	59,871	73,356	82,440	101,910	100,968	192,708
351320	VAN HORNE COOP TEL	6,695	12,960	14,640	18,228	18,036	27,324
351322	VENTURA TEL CO, INC	6,601	12,864	14,736	18,282	18,084	27,312
351324	VILLISCA FARMERS TEL	13,431	25,980	29,688	36,990	36,564	55,848
351326	WALNUT TEL CO, INC	6,200	11,400	13,560	17,718	17,436	29,328
351327	WEBB-DICKENS TEL	3,295	0	0	0	0	0
351328	WEBSTER-CALHOUN COOP	206,796	160,908	176,676	214,488	212,808	577,020
351329	WELLMAN COOP TEL	0	0	0	5,622	3,240	12,000
351331	WEST IOWA TEL CO	35,621	65,784	78,144	102,690	100,920	175,824
351332	WEST LIBERTY TEL CO	0	0	0	0	0	0
351334	WESTERN IOWA ASSN	84,735	95,988	108,000	133,320	132,108	267,120
351335	WESTSIDE INDEPENDENT	12,294	10,596	11,508	13,974	13,860	36,444
351336	WILTON TEL CO	0	0	0	0	0	0
351337	WINNEBAGO COOP ASSN	169,271	190,524	215,460	262,194	259,860	560,520
351342	WOOLSTOCK MUTUAL	14,292	10,836	11,124	12,402	12,312	34,212
351343	WYOMING MUTUAL TEL	6,528	12,492	14,808	18,612	18,384	29,076
351344	PRAIRIE TEL CO	35,674	33,480	35,196	43,350	42,996	109,680
351346	ACE TEL ASSN-IA	61,652	141,096	233,748	285,486	276,972	237,708
351405	HILLS TEL CO, INC-IA	95,374	65,328	76,608	88,566	87,888	246,684
351424	MABEL COOP TEL-IA	39,017	29,604	32,748	40,056	39,744	108,792
351888	GRAND RIVER MUT-IA	0	0	0	0	0	0
355141	QWEST CORP-IA	0	0	0	0	0	0
359001	HAWARDEN MUNICIPAL UTIL	0	0	0	0	0	0
359002	LAURENS MUNICIPAL UTIL	0	0	0	0	0	0
359003	COON RAPIDS MUNICIPAL UTIL	0	0	0	0	0	0
359004	FOREST CITY TELECOM	0	0	0	0	0	0
359005	HEART OF IOWA COMM	0	0	0	0	0	0
359006	INDEPENDENT NETWORKS	0	0	0	0	0	0
359007	F & B COMMUNICATIONS	0	0	0	0	0	0
359008	SOUTH SLOPE COOPERATIVE	0	0	0	0	0	3,846
359009	COON CREEK TELECOMMUNICATIONS	0	0	0	0	0	0
359010	MIDWEST WIRELESS-IA	0	0	0	0	300,075	814,518
359011	OMNITEL COMMUNICATIONS	0	0	0	0	0	0
359012	LOST NATION-ELWOOD	0	0	0	0	0	0
359013	MANNING MUNICIPAL COMM	0	0	0	0	0	0
359014	GRUNDY CENTER COMM	0	0	0	0	0	0
359015	HARLAN MUNICIPAL UTILITIES	0	0	0	0	0	0
359016	US CELLULAR CORP.-IA	0	0	0	0	0	0
359017	WESTERN WIRELESS CORP.	0	0	0	0	0	41,682
359018	LOUISA COMMUNICATIONS	0	0	0	0	0	0
359022	THE COMMUNITY AGENCY	0	0	0	0	0	8,496
359023	REINBECK MUNICIPAL UTILITY	0	0	0	0	0	0
359027	IOWA WIRELESS SERVICES L.P.	0	0	0	0	0	19,272
359028	MAC WIRELESS, LLC	0	0	0	0	0	0
359029	SOUTHEAST WIRELESS, INC.	0	0	0	0	0	0
359030	COOPERATIVE TELEPHONE COMPANY	0	0	0	0	0	0
359031	OLIN TELEPHONE CO., INC.	0	0	0	0	0	0
359032	CST COMMUNICATIONS	0	0	0	0	0	0
359033	MONTEZULA MUTUAL TELEPHONE COMPANY	0	0	0	0	0	0
359034	MILL VALLEY WIRELESS	0	0	0	0	0	0
359036	EAST BUCHANAN TELEPHONE COOPERATIVE	0	0	0	0	0	0
359037	KALONA COOPERATIVE TELEPHONE COMPANY A/K/A KTC PCS	0	0	0	0	0	0
359038	SHARON TELEPHONE COMPANY	0	0	0	0	0	0
359039	WELLMAN COOPERATIVE TELEPHONE ASSOCIATION	0	0	0	0	0	0
359041	WAPSI WIRELESS, LLC	0	0	0	0	0	0
359042	BENTON/LINN WIRELESS, LLC	0	0	0	0	0	0
359043	NORTHEAST IOWA TELEPHONE COMPANY	0	0	0	0	0	0
359044	COMMUNITY DIGITAL WIRELESS, LLC	0	0	0	0	0	0
359045	SOUTH EAST IOWA WIRELESS, LLC	0	0	0	0	0	0
359046	CEDAR COUNTY PCS, LLC	0	0	0	0	0	0
359047	BROOKLYN MUTUAL TELEPHONE COMPANY	0	0	0	0	0	0
359049	KALONA COOPERATIVE TELEPHONE COMPANY	0	0	0	0	0	0
359050	WILTON TELEPHONE COMPANY	0	0	0	0	0	0

Table 3.23
High-Cost Loop Support Payment Projections By Study Area
(Dollars)

Study Area ID Code	Study Area Name	1998 Total	1999 Total	2000 Total	2001 Total	2002 Total	2003 Total
	IOWA (CONT.)						
359051	GUTHRIE TELECOMMUNICATIONS NETWORK, INC.	0	0	0	0	0	0
359053	IOWA RSA2 LIMITED PARTNERSHIP D/B/A LYRIX WIRELESS	0	0	0	0	0	0
359054	RSA 1 LIMITED PARTNERSHIP	0	0	0	0	0	0
359059	FARMERS MUTUAL TELEPHONE COMPANY-HARLAN	0	0	0	0	0	12,210
TOTAL	KANSAS	35,680,025	39,362,535	38,856,396	48,928,560	52,185,831	61,149,621
411317	UNITED OF EASTERN KS	10,663,525	10,452,132	8,960,751	8,683,524	8,617,986	7,809,918
411746	BLUE VALLEY TEL CO	468,481	795,342	1,458,342	2,512,089	2,544,576	2,569,047
411756	COLUMBUS TELEPHONE	0	0	0	0	0	0
411758	COUNCIL GROVE TEL CO	0	0	0	0	81,540	173,739
411761	CUNNINGHAM TEL CO	281,147	560,052	693,000	604,380	575,268	559,284
411764	ELKHART TEL CO INC	71,462	67,164	54,732	125,415	182,490	172,980
411777	GOLDEN BELT TEL ASSN	228,455	219,696	154,542	1,493,022	2,223,696	3,128,079
411778	GORHAM TEL CO	34,562	29,604	30,276	34,416	34,272	51,948
411780	HAVILAND TEL CO	151,365	126,804	140,448	168,954	167,592	1,620,378
411781	H & B COMMUNICATIONS	159,885	170,844	126,768	166,302	230,580	200,976
411782	HOME TEL CO	278,620	403,128	327,912	655,911	662,886	776,400
411785	J. B. N. TEL CO INC	1,184,184	1,184,184	1,184,184	1,472,508	1,566,444	1,496,904
411788	KANOKLA TEL ASSN-KS	310,404	762,126	1,402,815	1,594,134	1,634,922	2,072,478
411791	LA HARPE TEL CO INC	11,067	11,520	12,648	15,798	15,660	36,492
411801	MADISON TEL., LLC	207,740	209,892	201,324	200,736	210,624	296,616
411807	MOKAN DIAL INC-KS	615,109	856,536	962,472	1,062,126	1,215,804	1,320,684
411808	MOUNDRIDGE TEL CO	456,781	601,620	561,252	859,086	1,113,588	1,314,681
411809	MUTUAL TEL CO	34,294	19,572	35,496	87,390	114,192	302,526
411814	PEOPLES TELECOM LLC	449,602	512,622	605,415	729,057	822,312	982,608
411817	PIONEER TEL ASSN INC	2,158,821	2,450,424	2,153,892	3,909,660	4,165,080	4,254,648
411818	CRAW-KAN TEL COOP	0	208,608	464,925	762,453	1,156,560	1,679,184
411820	RAINBOW TEL COOP	123,857	94,668	98,256	519,573	1,050,924	1,514,163
411826	RURAL TEL SERVICE CO	2,971,162	3,035,232	3,984,372	4,882,941	5,025,900	5,798,679
411827	S & T TEL COOP ASSN	1,578,552	1,630,233	2,041,848	2,080,710	2,085,198	2,868,108
411829	S & A TEL CO INC	524,628	598,188	600,324	583,404	681,228	635,208
411831	S. CENTRAL TEL - KS	1,115,872	1,337,892	1,037,676	1,524,558	1,734,198	2,115,432
411833	SOUTHERN KANSAS TEL	1,015,661	1,406,787	1,567,419	2,974,296	3,524,310	3,727,827
411835	SUNFLOWER TEL CO	1,286,394	1,286,388	1,286,388	1,786,428	2,094,150	2,052,552
411839	TRI-COUNTY TEL ASSN	186,943	138,156	141,516	161,670	178,218	33,396
411840	TWIN VALLEY TEL INC	229,478	171,732	173,736	201,510	390,900	512,847
411841	UNITED TEL ASSN	859,816	1,002,864	1,393,851	1,743,396	1,801,182	2,372,217
411842	UTC OF KANSAS	6,860,894	7,867,404	5,859,114	6,139,776	4,766,808	4,931,868
411845	WAMEGO TEL CO INC	0	0	0	906	81,408	105,912
411847	WHEAT STATE TEL, INC	295,883	413,301	335,334	375,504	619,632	1,237,065
411849	WILSON TEL CO INC	393,479	316,620	401,112	421,788	461,208	491,202
411852	ZENDA TEL COMPANY	50,322	38,460	45,840	67,662	114,132	108,792
411957	UTC-MO DBA UTC-SE KS	0	0	0	0	0	33,708
412030	TOTAH TELEPHONE CO	421,580	382,740	358,416	323,409	216,528	371,436
415214	SOUTHWESTERN BELL-KS	0	0	0	0	0	0
419001	WESTERN WIRELESS	0	0	0	4,068	23,835	1,419,639
TOTAL	KENTUCKY	13,688,167	9,484,428	9,496,185	8,032,353	21,343,020	20,077,653
260396	BALLARD RURAL COOP	37,448	69,012	82,200	108,798	106,584	199,692
260398	BRANDENBURG TEL CO	0	0	0	0	0	0
260401	DUO COUNTY TEL COOP	0	0	1,210,293	1,115,532	1,700,178	2,076,036
260402	ALLTEL KENTUCKY	25,888	0	0	177,261	419,658	348,432
260406	FOOTHILLS RURAL COOP	0	0	0	1,532,574	1,303,032	1,896,708
260408	GEARHEART-COALFIELDS	0	0	0	0	0	0
260411	LESLIE COUNTY TEL CO	1,181,117	1,298,664	1,401,684	1,255,512	1,387,680	1,245,264
260412	LEWISPORT TEL CO	0	0	0	5,010	2,820	2,748
260413	LOGAN TEL. COOP. INC	20,081	28,308	45,012	71,406	1,428,120	2,144,484
260414	MOUNTAIN RURAL COOP	0	0	0	0	0	0
260415	PEOPLES RURAL COOP	0	0	0	0	934,188	1,459,797
260417	SALEM TEL CO	0	0	0	0	0	0
260418	SOUTH CENTRAL RURAL	0	0	0	28,038	3,420,864	5,244,504
260419	THACKER/GRIGSBY TEL	5,645	0	18,732	54,336	46,092	111,216
260421	WEST KENTUCKY RURAL	103,017	190,152	233,208	305,016	299,160	551,232
265061	CINCINNATI BELL-KY	0	0	0	0	0	0
265182	SO CENTRAL BELL-KY	2,067,617	544,680	0	0	0	0
269001	SOUTHEAST TELEPHONE, INC.	0	0	0	0	0	0
269690	KENTUCKY ALLTEL, INC. - LEXINGTON	985,784	545,748	769,140	0	0	0
269691	KENTUCKY ALLTEL, INC. - LONDON	9,261,570	6,807,864	5,735,916	3,378,870	10,294,644	4,797,540
TOTAL	LOUISIANA	41,953,218	40,947,558	43,967,160	44,796,351	50,903,382	51,808,710
270423	CENTURYTEL-CENTR LA	5,061,809	5,099,232	5,277,180	5,383,278	5,651,532	5,967,753
270424	CENTURYTEL-SE LA	2,596,164	2,316,942	2,527,116	2,555,475	2,496,396	2,196,879
270425	CAMERON TEL CO - LA	1,708,643	1,709,928	1,538,712	1,536,012	2,969,496	3,206,808
270426	CAMPTI-PLEASANT HILL	26,803	51,564	59,352	74,532	679,608	1,374,567
270427	CENTURYTEL-CHATHAM	1,476,633	1,827,060	2,117,088	1,981,608	2,029,236	1,628,664
270428	DELCAMBRE TEL CO	0	0	0	4,848	2,700	3,276
270429	EAST ASCENSION TEL	2,259,450	2,670,156	3,222,924	3,649,998	4,194,084	5,051,700
270430	ELIZABETH TEL CO	1,130,380	1,125,720	1,372,080	1,468,602	1,983,396	2,245,044
270431	CENTURYTEL-NW LA	2,465,892	2,625,792	3,127,284	3,205,311	3,192,492	2,927,316
270432	KAPLAN TEL CO	0	0	0	0	1,072,152	992,856
270433	LAFOURCHE TEL CO	1,711,177	1,839,576	1,664,184	1,987,518	2,703,192	2,409,492

Table 3.23
High-Cost Loop Support Payment Projections By Study Area
(Dollars)

Study Area ID Code	Study Area Name	1998 Total	1999 Total	2000 Total	2001 Total	2002 Total	2003 Total
	LOUISIANA (CONT.)						
270434	CENTURYTEL-EVANGELIN	11,714,442	12,141,966	13,491,417	13,341,261	13,882,338	13,795,932
270435	NORTHEAST LOUISIANA	406,104	464,088	646,416	633,516	669,720	668,268
270436	CENTURY NORTH LA	2,807,205	2,962,074	3,073,098	2,696,202	2,627,292	2,321,115
270438	RESERVE TEL CO	0	30,444	22,932	49,680	502,452	467,778
270439	CENTURYTEL-RINGGOLD	424,045	412,464	442,476	429,264	407,862	397,308
270440	CENTURYTEL - EAST LA	1,345,464	1,327,764	1,271,442	1,241,472	1,206,024	1,109,826
270441	STAR TEL CO	2,045,945	1,433,904	1,406,826	1,795,860	1,860,540	2,169,762
270442	CENTURYTEL-SW LA	2,887,319	2,908,884	2,706,633	2,761,914	2,772,870	2,874,366
275183	SO CENTRAL BELL-LA	1,885,743	0	0	0	0	0
TOTAL	MAINE	4,839,886	5,254,710	6,038,088	7,748,256	8,323,632	7,145,181
100002	OXFORD WEST TEL CO	53,527	86,136	252,612	202,980	208,140	245,580
100003	LINCOLNVILLE TEL CO	229,012	0	0	0	0	0
100004	CHINA TEL CO.	94,961	102,528	226,560	244,554	290,676	110,268
100005	COBBOSSEECONTEE TEL	6,534	12,384	14,532	18,036	17,772	29,508
100007	ISLAND TEL CO	174,564	182,886	211,080	227,196	219,360	214,812
100010	HAMPDEN TEL CO	0	0	0	0	0	0
100011	HARTLAND & ST ALBANS	254,837	188,016	131,484	142,290	149,592	118,524
100015	COMMUNITY SERVICE	0	0	0	6,252	0	0
100019	OXFORD COUNTY TEL	32,628	56,016	67,944	92,076	90,072	163,416
100020	PINE TREE TEL & TEL	0	0	0	0	0	0
100022	SACO RIVER TEL & TEL	0	0	0	0	0	0
100024	SOMERSET TEL CO	1,022,979	1,066,125	1,127,940	1,156,338	1,142,568	896,808
100025	STANDISH TEL CO	395,222	382,464	641,640	1,168,104	1,327,608	916,572
100027	UNION RIVER TEL CO	304,777	441,696	460,620	401,328	480,252	450,408
100029	UNITY TEL CO., INC.	314,019	309,732	487,812	409,302	475,416	453,972
100031	WARREN TEL CO	139,581	107,175	85,728	85,062	68,076	159,405
100034	WEST PENOBSCOT TEL	84,452	83,868	94,452	49,824	53,970	55,080
103313	NORTHLAND TEL CO-ME	1,257,576	1,692,048	1,692,048	2,916,810	2,946,930	2,666,820
103315	MID MAINE TELECOM	460,103	543,636	543,636	628,104	853,200	664,008
105111	VERIZON MAINE	15,114	0	0	0	0	0
109001	RCC MINNESOTA	0	0	0	0	0	0
TOTAL	MARYLAND	0	0	0	0	211,740	257,667
180216	ARMSTRONG TEL OF MD	0	0	0	0	211,740	257,667
185030	VERIZON MARYLAND INC	0	0	0	0	0	0
TOTAL	MASSACHUSETTS	5,160	48,060	21,444	50,298	245,832	170,376
110036	GRANBY TEL & TEL -MA	0	0	0	0	200,040	121,164
110037	RICHMOND TEL CO	5,160	48,060	21,444	50,298	45,792	49,212
115112	VERIZON MASS.	0	0	0	0	0	0
TOTAL	MICHIGAN	14,147,961	16,785,951	21,790,575	22,804,878	25,602,261	23,504,691
310669	ALLENDALE TEL CO	0	0	0	0	0	0
310671	CENTURY TEL. MIDWEST	2,948,878	3,828,672	5,252,568	5,153,526	5,290,680	4,462,860
310672	COMM CORP OF MI	167,699	302,904	348,300	317,544	328,050	355,608
310675	BARAGA TEL CO	0	0	0	27,870	16,656	82,344
310676	BARRY COUNTY TEL CO	0	0	0	0	0	0
310677	ISLAND TEL CO	359,331	299,124	300,600	210,636	170,388	157,968
310678	BLANCHARD TEL ASSN	0	0	0	5,106	2,880	11,412
310679	BLOOMINGDALE TEL CO	587,321	564,888	428,688	487,284	701,628	498,216
310680	CHIPPEWA COUNTY TEL	218,613	266,820	258,264	360,732	247,500	246,774
310682	FRONTIER-MICHIGAN	0	0	0	0	0	0
310683	CARR TEL CO	23,896	12,108	69,456	37,830	44,532	26,760
310685	CHATHAM TEL CO - MI	348,429	394,104	441,024	445,020	481,266	479,976
310688	CLIMAX TEL CO	0	0	0	4,710	2,604	8,616
310689	CENTURYTEL-UPPER MI	329,796	714,984	2,032,908	2,278,518	2,298,378	2,406,696
310691	DEERFIELD FARMERS	734,276	1,010,376	1,053,540	1,051,524	1,095,672	1,233,060
310692	DRENTHE TEL CO	6,608	12,324	14,472	18,462	18,216	29,328
310694	FARMERS DBA CHAPIN	6,676	12,960	14,844	18,594	18,384	28,548
310695	VERIZON NORTH - MI	1,562,275	586,272	495,153	0	0	0
310702	CENTURY OF MICHIGAN	3,004,992	3,836,568	5,730,660	5,810,304	5,998,008	5,030,532
310703	KALEVA TEL CO	26,807	51,924	59,352	73,800	72,996	113,268
310704	ACE TEL OF MICHIGAN	97,170	192,420	209,472	221,580	299,346	400,260
310705	CENTURY-NORTHN MICH.	0	0	0	781,818	549,372	600,324
310708	LENNON TEL CO	0	0	0	0	380,232	531,774
310711	MIDWAY TEL CO	141,947	244,956	257,796	332,232	380,040	456,000
310713	HIAWATHA TEL CO	816,575	824,904	703,200	794,316	761,796	630,684
310714	OGDEN TEL CO	28,320	19,464	18,108	22,008	20,892	114,564
310717	ONTONAGON COUNTY TEL	0	223,296	371,268	372,120	307,392	271,584
310720	PENINSULA TEL CO -MI	0	0	209,088	282,408	275,076	251,028
310721	PIGEON TEL CO	222,211	250,596	333,732	259,782	450,948	332,184
310725	SAND CREEK TEL CO	1,043	1,560	4,800	9,612	9,180	21,792
310726	SHIAWASSEE TEL CO	293,933	448,770	555,318	564,288	642,816	637,944
310728	SPRINGPORT TEL CO	62,628	54,792	74,976	165,738	243,348	273,516
310732	UPPER PENINSULA TEL	1,949,264	2,157,888	2,044,512	2,056,344	2,233,020	2,352,564
310734	WALDRON TEL CO	0	138,744	156,804	144,126	181,614	230,115
310735	WESTPHALIA TEL CO	4,501	6,120	9,012	13,272	12,912	24,972
310737	WINN TEL CO	204,772	217,092	194,400	242,526	210,756	240,720
310738	WOLVERINE TEL CO	0	111,321	148,260	241,248	213,366	219,660
313033	VERIZON N-MI(ALLTEL)	0	0	0	0	1,104,648	0

Table 3.23
High-Cost Loop Support Payment Projections By Study Area
(Dollars)

Study Area ID Code	Study Area Name	1998 Total	1999 Total	2000 Total	2001 Total	2002 Total	2003 Total
	(MICHIGAN (CONT.)						
315090	MICHIGAN BELL TEL CO	0	0	0	0	0	0
319001	RFB CELLULAR	0	0	0	0	537,669	743,040
TOTAL	MINNESOTA	8,422,456	11,760,009	16,597,788	17,720,085	25,726,383	27,534,111
361123	CITIZENS TELECOMM - MN	0	0	0	0	3,816,276	2,214,360
361337	WINNEBAGO COOP ASSN	67,262	56,220	56,796	63,984	63,648	120,840
361346	ACE TEL ASSN-MN	0	0	0	0	29,958	95,640
361347	ALBANY MUTUAL ASSN	12,063	19,140	26,676	39,792	38,676	72,804
361348	WILDERNESS VALLEY	0	0	12,060	14,004	13,980	11,940
361350	ARVIG TEL CO	420,584	934,884	1,168,824	1,216,440	1,524,168	1,431,192
361353	CITY OF BARNESVILLE	2,470	3,072	6,108	10,734	10,356	21,792
361356	BENTON COOP TEL CO	32,139	60,228	70,404	89,622	88,248	146,592
361357	BLACKDUCK TEL CO	59,491	49,296	89,616	48,078	90,096	94,596
361358	BLUE EARTH VALLEY	26,588	40,428	58,680	89,460	86,904	176,784
361362	BRIDGEWATER TEL CO	0	0	0	0	0	0
361365	CALLAWAY TEL CO	13,595	10,212	10,512	11,988	11,892	34,716
361367	FRONTIER-MINNESOTA	0	0	0	0	0	0
361370	CLARA CITY TEL EXCH	61,958	90,576	79,884	76,776	195,036	137,028
361372	CLEMENTS TEL CO	17,031	14,280	14,448	15,942	15,864	31,200
361373	CONSOLIDATED TEL CO	60,746	108,432	126,132	163,578	160,404	278,364
361374	ARROWHEAD COMM CORP	186,661	191,928	223,260	240,348	186,552	175,752
361375	MID-COMMUNICATIONS	67,860	125,016	149,448	192,828	189,756	318,120
361380	DELAVAN TEL CO	12,542	10,596	11,352	13,788	13,680	36,228
361381	DUNNELL TEL CO	14,292	9,768	10,776	12,330	12,240	33,180
361383	EAGLE VALLEY TEL CO	6,676	12,816	89,100	69,924	64,428	54,330
361384	EASTON TEL CO	14,346	9,468	10,836	12,516	12,420	35,280
361385	EAST OTTER TAIL TEL	0	133,200	1,371,912	731,646	1,762,356	1,892,400
361386	ECKLES TEL CO	0	0	0	0	0	0
361387	EMILY COOP TEL CO	32,056	105,996	102,588	80,388	125,340	169,668
361389	FARMERS MUTUAL TEL	52,622	37,716	41,328	49,614	49,224	140,076
361390	FEDERATED TEL COOP	90,848	67,272	75,072	92,070	91,356	247,416
361391	FELTON TEL CO. INC.	80,608	96,504	78,948	90,762	102,282	81,900
361395	GARDEN VALLEY TEL CO	0	175,260	122,064	386,016	738,432	668,928
361396	GARDONVILLE COOP TEL	25,466	48,264	55,764	72,516	71,472	117,864
361399	GRANADA TEL CO	39,519	37,596	30,618	17,016	13,164	6,288
361401	HALSTAD TEL CO	172,517	152,724	155,244	173,874	173,244	250,704
361403	FEDERATED UTILITIES	6,546	12,432	14,508	18,372	18,120	29,364
361404	HARMONY TEL CO	17,757	24,840	28,080	34,332	34,008	64,728
361405	HILLS TEL CO, INC	50,804	41,724	42,852	48,654	48,408	89,496
361408	HOME TEL CO - MN	20,146	38,952	44,544	55,500	54,888	84,168
361409	HUTCHINSON TEL CO	0	0	0	0	0	0
361410	JOHNSON TEL CO	523,063	603,468	629,784	796,788	865,608	1,036,740
361412	KASSON & MANTORVILLE	0	0	0	12,552	6,708	10,068
361413	MID STATE DBA KMP	29,600	50,868	57,480	70,896	70,200	121,824
361414	LAKEDALE TEL CO	0	0	0	0	13,008	0
361419	LISMORE COOP TEL CO	12,554	10,572	11,736	14,130	14,016	36,540
361422	LONSDALE TEL CO	0	0	0	3,996	2,100	0
361423	LOWRY TEL CO	6,114	11,328	13,464	17,538	17,268	29,388
361424	MABEL COOP TEL - MN	23,523	22,644	25,332	30,798	30,540	73,128
361425	CHRISTENSEN-MADELIA	0	0	0	510	0	0
361426	MANCHESTER-HARTLAND	25,933	20,352	22,704	28,500	28,272	73,272
361427	MANKATO CITIZENS TEL	0	0	0	0	0	0
361430	MELROSE TEL CO	6,370	0	23,100	56,670	33,936	143,508
361431	MIDWEST TEL CO	26,766	51,456	59,184	74,544	73,644	115,872
361433	MID STATE TEL CO	93,228	189,168	199,008	225,324	315,462	356,532
361437	MINNESOTA LAKE TEL	6,594	12,960	14,712	18,396	18,192	27,564
361439	MINNESOTA VALLEY TEL	37,281	31,980	35,556	42,474	42,132	109,668
361440	CANNON VLY TELECOM	27,063	51,312	58,152	72,042	71,304	114,336
361442	NEW ULM TELECOM, INC	0	0	0	0	222,108	495,444
361443	LORETEL SYSTEMS, INC	21,527	31,956	0	48,150	27,384	126,156
361445	CENTURYTEL-MINNESOTA	6,248	2,108,808	5,301,576	6,261,543	5,812,380	6,548,304
361448	OSAKIS TEL CO	0	0	0	0	0	0
361450	PARK REGION MUTUAL	39,480	74,772	86,112	109,722	108,192	177,012
361451	PAUL BUNYAN RURAL	647,509	562,392	521,964	697,428	742,512	1,559,964
361453	PEOPLES TEL CO - MN	462,086	504,372	570,168	699,660	835,236	822,144
361454	PINE ISLAND TEL CO	149,204	140,181	190,428	164,376	156,972	461,142
361456	UTC OF MINNESOTA	3,368,620	3,036,048	1,732,824	739,254	0	0
361472	REDWOOD COUNTY TEL	66,214	129,696	148,008	186,174	184,008	292,836
361474	ROTHSAY TEL CO, INC	6,829	12,792	14,460	17,940	17,760	30,552
361475	RUNESTONE TEL ASSN	84,973	111,132	127,728	157,140	155,628	273,384
361476	SACRED HEART TEL CO	7,009	12,792	14,400	17,850	17,664	32,424
361479	SCOTT RICE TEL CO	0	0	0	0	0	0
361482	SHERBURNE CTY RURAL	0	0	0	0	0	0
361483	SLEEPY EYE TEL CO	139,120	14,664	133,752	34,584	291,078	473,154
361485	SPRING GROVE COOP	13,435	25,968	29,520	37,200	36,768	56,856
361487	STARBUCK TEL CO	0	0	0	1,992	732	0
361491	TWIN VALLEY-ULEN TEL	514,330	820,452	1,154,688	1,089,966	1,159,284	1,308,312
361494	UPSALA COOP TEL ASSN	4,670	7,932	10,332	14,424	14,088	23,268
361495	VALLEY TEL CO - MN	21,713	23,148	25,788	31,620	31,344	72,180
361499	CROSSLAKE TEL CO	0	0	0	0	0	0
361500	NORTHERN TEL CO - MN	9,478	9,312	9,012	10,506	10,488	7,380

Table 3.23
High-Cost Loop Support Payment Projections By Study Area
(Dollars)

Study Area ID Code	Study Area Name	1998 Total	1999 Total	2000 Total	2001 Total	2002 Total	2003 Total
	MINNESOTA (CONT.)						
361501	WEST CENTRAL TEL	32,426	61,176	492,894	1,188,810	1,149,492	1,104,504
361502	WESTERN TEL CO	2,080	0	5,976	18,030	15,108	42,696
361505	WIKSTROM TEL CO, INC	225,596	189,180	209,304	256,908	254,820	658,260
361507	WINSTED TEL CO	0	0	0	1,722	552	0
361508	WINTHROP TEL CO	1,801	1,428	4,704	9,522	9,060	22,752
361510	WOODSTOCK TEL CO	74,171	53,652	57,240	62,700	62,244	174,972
361512	WOLVERTON TEL CO	17,212	14,604	14,820	16,872	16,800	27,312
361515	ZUMBROTA TEL CO	0	0	0	0	0	0
361654	INTERSTATE TELECOMM.	19,795	38,604	43,608	53,964	53,412	83,244
365142	QWEST CORP-MN	0	0	0	0	0	0
367123	CITIZENS-MN-SOUTH	3,648	0	169,836	85,470	906,720	1,036,128
369001	WESTERN WIRELESS	0	0	0	8,508	176,670	11,553
369002	MIDWEST WIRELESS-MN	0	0	0	0	1,748,613	0
369004	RCC MINNESOTA, INC.	0	0	0	0	0	0
369005	WIRELESS ALLIANCE, LLC	0	0	0	0	0	0
TOTAL	MISSISSIPPI	18,238,298	18,334,038	14,507,451	16,557,510	23,286,684	19,112,730
280446	BAY SPRINGS TEL CO	1,691,331	1,594,788	1,634,664	1,745,820	1,753,644	1,668,708
280447	BRUCE TEL CO - MS	0	0	55,704	127,233	662,844	564,420
280448	CALHOUN CITY TEL CO	0	368,091	601,608	730,767	737,208	755,868
280451	DECATUR TEL CO -MS	0	0	0	0	0	0
280452	DELTA TEL CO	857,171	1,028,520	1,500,444	1,570,914	1,646,652	1,479,993
280453	ALLTEL MISSISSIPPI	1,174,916	1,375,263	1,717,095	2,022,936	1,743,744	1,657,440
280454	FRANKLIN TEL CO - MS	1,169,843	1,329,576	2,491,584	2,709,972	3,575,472	3,552,012
280455	FULTON TEL CO	0	0	0	0	424,512	323,964
280456	GEORGETOWN TEL CO	130,319	312,276	263,484	313,422	302,874	346,716
280457	LAKESIDE TEL. CO.	119,969	131,844	155,412	189,522	210,180	265,980
280458	CENTURYTEL - N. MISS	2,945,269	3,344,184	4,121,775	4,858,707	5,699,904	5,799,621
280460	FRONTIER-MISSISSIPPI	0	0	0	14,868	7,668	18,060
280461	NOXAPATER TEL CO	281,774	246,360	135,324	206,994	262,248	243,660
280462	MOUND BAYOU TEL & CO	4,574	8,460	10,608	14,598	117,840	74,124
280466	SLEDGE TEL CO	197,921	224,184	253,248	278,046	284,352	544,716
280467	SMITHVILLE TEL CO	3,603	6,528	9,012	13,296	12,948	23,640
283301	SOUTHEAST MS TEL CO	1,001,989	1,354,320	1,545,741	1,744,839	1,794,492	1,764,840
285184	SO CENTRAL BELL-MS	8,654,158	7,000,044	0	0	0	0
287449	MYRTLE TEL CO	5,461	9,600	11,748	15,576	15,264	28,968
289001	CELLULAR SOUTH LICENSE	0	0	0	0	4,034,838	0
289002	RCC HOLDINGS, INC. (MISSISSIPPI)	0	0	0	0	0	0
289003	DIXIENET COMM	0	0	0	0	0	0
289004	CENTELLIAL CLAIBORNE CELLULAR	0	0	0	0	0	0
289005	CENTELLIAL CELULAR TRISTATE	0	0	0	0	0	0
TOTAL	MISSOURI	29,261,897	33,166,833	39,819,414	49,813,856	46,436,808	41,028,711
420463	BPS TEL CO	155,903	106,932	548,937	465,954	260,874	317,838
420472	CASS COUNTY TEL CO	405,956	927,585	1,626,276	2,834,202	3,088,440	3,040,758
421151	SPECTRA COMM GROUP	0	0	0	8,318,496	8,318,496	8,318,496
421206	IAMO TEL CO - MO	52,887	38,076	41,748	50,670	50,280	141,672
421759	CRAW-KAN TEL COOP-MO	69,699	68,880	76,740	94,464	93,648	214,284
421807	MOKAN DIAL INC-MO	70,681	235,056	214,548	328,524	306,504	309,300
421860	ALMA TEL CO	12,240	10,896	12,240	14,904	14,784	36,648
421864	CHARITON VALLEY TEL	2,624,960	3,211,704	3,434,100	3,727,974	3,338,562	3,670,761
421865	CITIZENS TEL CO - MO	392,886	584,892	603,756	564,474	924,960	897,516
421866	OZARK TEL CO	188,394	146,352	429,726	1,045,548	1,048,308	1,066,311
421874	ELLINGTON TEL CO	64,088	50,172	60,804	71,544	70,956	179,484
421876	FARBER TEL CO	16,435	12,408	13,524	14,676	14,508	30,756
421882	FIDELITY TEL CO	736,910	539,136	284,544	175,359	268,644	206,895
421885	ALLTEL MISSOURI	4,795,956	6,344,304	6,692,946	6,595,608	5,848,404	4,878,048
421886	GOODMAN TEL CO	192,342	146,196	178,356	198,624	214,962	432,306
421887	GRANBY TEL CO - MO	0	0	0	9,492	514,284	573,300
421888	GRAND RIVER MUT-MO	981,020	1,166,532	1,221,720	1,164,438	1,159,524	1,013,112
421890	GREEN HILLS TEL CORP	177,963	1,105,008	1,117,224	1,305,702	1,280,184	1,205,199
421893	CHOCTAW TELEPHONE CO	6,588	12,768	14,544	18,366	18,168	27,420
421900	KLM TEL CO	48,142	44,532	49,728	60,930	60,420	145,116
421901	KINGDOM TELEPHONE CO	860,126	714,768	701,760	862,002	1,044,372	1,043,760
421908	LE-RU TELEPHONE CO	486,363	512,328	729,420	799,476	700,056	775,848
421912	MCDONALD COUNTY TEL	45,662	618,756	469,164	806,808	883,056	1,022,664
421914	MARK TWAIN RURAL TEL	1,210,032	1,263,492	1,233,156	1,546,008	1,468,512	1,825,968
421917	MID-MISSOURI TEL CO	904,905	1,492,164	2,041,800	2,808,006	2,475,792	2,613,252
421920	MILLER TEL CO - MO	3,301	6,336	9,216	13,338	261,540	226,308
421927	NEW FLORENCE TEL CO	9,948	12,348	13,560	16,638	18,672	63,051
421928	NEW LONDON TEL CO	133,003	159,270	176,190	157,638	145,968	119,172
421929	HOLWAY TEL CO	204,758	302,604	266,688	261,864	257,028	240,612
421931	NE MISSOURI RURAL	683,155	503,148	367,764	587,004	779,796	983,520
421932	LATHROP TEL COMPANY	0	0	0	5,406	3,084	9,816
421934	ORCHARD FARM TEL CO	204,564	147,096	132,732	109,176	97,980	64,344
421935	OREGON FARMERS MUT	1,646	1,476	5,724	10,374	47,880	242,904
421936	PEACE VALLEY TEL CO	11,067	11,424	13,020	16,140	15,996	32,364
421942	ROCK PORT TEL CO	11,660	21,804	44,172	55,230	54,624	83,304
421945	SENECA TEL CO	0	0	0	6,282	3,048	0
421949	STEELVILLE TEL EXCH	730,322	1,067,112	1,265,916	1,600,488	2,025,390	1,809,708
421951	STOUTLAND TEL CO	322,852	549,138	732,606	626,934	521,196	461,100

Table 3.23
High-Cost Loop Support Payment Projections By Study Area
(Dollars)

Study Area ID Code	Study Area Name	1998 Total	1999 Total	2000 Total	2001 Total	2002 Total	2003 Total
	MISSOURI (CONT.)						
421957	UTC OF MISSOURI	1,745,055	1,800,456	1,567,794	1,589,886	1,431,228	826,428
425213	SOUTHWESTERN BELL-MO	0	0	0	0	0	0
429001	MARK TWAIN COMMUNICATIONS	0	0	0	0	61,767	66,954
429002	FIDELITY COMM SVCS I	0	0	0	0	3,702	9,999
429003	EXOP OF MISSOURI, INC.	0	0	0	0	0	0
429784	CENTURYTEL OF MISSOURI, LLC (CENTRAL)	856,669	4,040,088	6,758,685	8,431,305	1,820,067	538,227
429785	CENTURYTEL OF MISSOURI, LLC (BELLE-HERMAN)	586,037	604,728	501,600	494,016	383,040	431,712
429786	CENTURYTEL OF MISSOURI, LLC (SOUTHERN)	3,532,151	1,974,768	2,478,732	1,816,722	5,038,104	832,476
429787	CENTURYTEL OF MISSOURI, LLC (SOUTHWEST)	5,725,571	2,612,100	3,688,254	133,166	0	0
TOTAL	MONTANA	23,260,667	25,146,267	25,241,064	27,729,066	28,625,805	28,406,982
482235	BLACKFOOT TEL COOP	1,256,384	1,413,828	2,016,960	1,984,332	2,331,204	2,429,004
482241	HOT SPRINGS TEL CO	142,493	216,204	192,876	160,860	178,140	226,572
482242	INTERBEL TEL COOP	1,496,099	1,465,308	1,485,756	1,513,128	1,702,380	1,742,763
482244	LINCOLN TEL CO INC	0	10,044	63,012	60,732	54,936	8,172
482246	MID-RIVERS TEL COOP	3,180,756	3,459,675	3,528,468	3,621,102	3,555,036	3,407,472
482247	NEMONT TEL COOP-MT	2,189,852	2,137,248	2,302,248	2,644,218	2,650,788	2,245,740
482248	NORTHERN TEL COOP	395,936	496,128	488,976	436,326	770,766	755,280
482249	CENTURYTEL-MONTANA	666,632	682,236	868,272	1,101,606	954,984	1,521,834
482250	PROJECT TEL CO	1,049,354	1,230,996	1,140,372	1,184,118	1,033,056	1,149,384
482251	RANGE TEL COOP-MT	1,286,154	1,141,128	1,144,932	1,202,550	1,148,556	834,972
482252	RONAN TEL CO	0	0	0	0	0	0
482254	SOUTHERN MONTANA TEL	280,461	333,864	282,024	329,988	281,436	284,628
482255	3-RIVERS TEL COOP	3,573,374	3,581,028	3,985,332	4,551,618	4,994,796	5,398,077
482257	TRIANGLE TEL COOP	276,261	336,720	343,320	538,428	875,544	986,856
483308	CLARK FORK TELECOM	2,743,266	3,153,924	3,780,132	4,469,658	4,414,308	4,199,292
483310	CENTRAL MONTANA	2,185,321	2,184,708	2,255,004	2,188,806	1,984,032	1,828,656
484322	CITIZENS-MONTANA	1,352,759	1,615,536	1,363,380	1,741,596	1,634,160	1,388,280
485104	QWEST CORP-MT	1,185,565	1,687,692	0	0	0	0
489001	MID-RIVERS TEL COOP	0	0	0	0	0	0
489002	INTERBEL TEL COOP	0	0	0	0	61,683	0
489004	WESTERN WIRELESS	0	0	0	0	0	0
TOTAL	NEBRASKA	5,993,161	6,645,498	8,071,248	10,052,625	11,014,098	14,055,309
371128	CITIZENS TELECOMM - NE	0	0	0	0	0	0
371516	ARAPAHOE TEL CO	51,130	155,520	155,520	380,202	608,340	814,008
371517	ARLINGTON TEL CO	152,627	111,204	156,372	174,480	180,936	215,712
371518	ELSIE COMM., INC.	35,407	60,480	249,348	344,454	399,750	382,017
371524	BLAIR TEL CO	0	0	0	0	101,436	41,904
371525	THREE RIVER TELCO	142,011	119,976	186,324	332,520	318,756	425,232
371526	CAMBRIDGE TEL CO -NE	258,142	237,624	251,364	239,106	223,392	201,000
371530	CONSOLIDATED TELCO	64,268	50,580	56,172	69,174	68,616	181,224
371531	CLARKS TEL CO	149,677	144,756	176,640	207,516	282,576	296,700
371532	CONSOLIDATED TEL CO	251,614	208,272	213,072	241,986	240,756	444,012
371534	COZAD TEL CO	0	0	0	0	0	56,880
371536	CURTIS TEL CO	311,297	354,432	353,172	471,012	507,252	519,240
371537	DALTON TEL CO, INC	250,501	337,800	332,640	564,117	961,734	1,164,630
371540	DILLER TEL CO	40,810	29,292	36,552	57,306	192,192	219,324
371542	EASTERN NEBRASKA TEL	251,630	257,328	440,940	434,310	409,776	371,700
371545	EUSTIS TEL EXCHANGE	8,825	12,540	14,136	17,442	17,280	30,300
371553	GLENWOOD TEL MEMBER	159,736	209,376	147,372	269,910	608,136	1,000,827
371555	HAMILTON TEL CO	59,956	113,748	131,400	166,374	164,172	262,236
371556	HARTINGTON TEL CO	0	0	0	2,730	1,236	5,052
371557	HARTMAN TEL EXCH INC	126,217	127,464	105,516	128,460	267,228	280,512
371558	HEMINGFORD COOP TEL	80,164	110,304	505,836	981,756	1,286,358	1,417,503
371559	HENDERSON CO-OP TEL	4,007	6,396	8,916	13,104	50,736	86,220
371561	HERSHEY COOP TEL CO	5,866	10,884	13,284	17,832	17,556	29,472
371562	HOME TEL CO OF NE	22,970	23,676	26,748	32,724	32,424	69,624
371563	HOOPER TEL CO	13,428	25,860	29,712	37,224	36,792	56,496
371565	K & M TEL CO, INC	25,614	20,724	22,620	28,026	27,804	72,876
371567	KEYSTONE-ARTHUR TEL	130,497	119,016	162,336	230,268	203,748	228,147
371568	ALLTEL (ALIANT)	0	0	0	0	0	0
371574	NEBRASKA CENTRAL TEL	302,416	206,064	206,064	98,610	149,544	473,184
371576	NORTHEAST NEBRASKA	149,799	211,332	235,080	286,290	162,084	1,225,572
371577	GREAT PLAINS COMMUN	1,004,794	1,166,004	1,230,852	1,710,012	1,426,068	1,152,744
371581	PIERCE TEL CO	10,161	17,880	22,944	31,674	31,056	57,408
371582	PLAINVIEW TEL CO	856	1,188	4,500	9,960	9,588	25,152
371586	ROCK COUNTY TEL CO	329,965	219,468	306,468	230,178	199,392	265,260
371590	SODTOWN TEL CO	15,323	13,944	14,292	16,122	16,092	16,260
371591	SE NEBRASKA TEL CO	700,656	879,012	600,312	504,822	495,672	597,972
371592	STANTON TELECOM INC.	240,147	225,648	229,368	246,444	228,744	416,028
371595	UTC OF THE WEST-NE	0	19,674	611,304	597,330	167,364	48,069
371597	WAUNETA TEL CO	343,579	400,416	378,780	395,952	379,104	399,036
372455	BENKELMAN TEL CO	299,071	437,616	455,292	483,198	540,408	505,776
375143	QWEST CORP-NE	0	0	0	0	0	0
TOTAL	NEVADA	3,532,823	4,236,792	4,419,954	6,661,740	6,936,699	8,667,165
552220	FILER MUTUAL TEL -NV	0	0	0	0	0	0
552223	CENTURY-GEM STATE-NV	59,689	44,484	61,470	95,712	102,522	108,744
552233	RURAL TEL CO - NV	345,299	318,696	345,588	327,282	358,572	554,556
552284	BEEHIVE TEL CO - NV	28,780	4,188	44,172	74,214	70,968	126,336

Table 3.23
High-Cost Loop Support Payment Projections By Study Area
(Dollars)

Study Area ID Code	Study Area Name	1998 Total	1999 Total	2000 Total	2001 Total	2002 Total	2003 Total
	NEVADA (CONT.)						
552302	CONTEL-CA-CONTEL-NV	0	0	0	0	0	0
552348	CENTEL OF NV	0	0	0	0	0	0
552349	CHURCHILL-CC COMM.	1,117,302	1,119,708	1,675,692	1,741,068	2,071,644	1,965,360
552351	LINCOLN CTY TEL SYS	74,534	25,524	18,960	12,558	0	42,264
552353	MOAPA VALLEY TEL CO.	0	0	0	0	0	0
552356	RIO VIRGIN TEL CO	13,642	0	0	0	0	0
553304	HUMBOLDT TEL CO	356,200	381,768	381,768	892,224	1,047,288	1,150,092
554431	CITIZENS-NV-NORTH	1,533,396	2,332,884	1,764,252	3,511,272	2,875,272	2,915,892
554432	CITIZENS-NV-SOUTH	3,981	9,540	128,052	7,410	356,472	70,260
555173	NEVADA BELL	0	0	0	0	0	0
559001	WESTERN WIRELESS	0	0	0	0	53,961	1,733,661
TOTAL	NEW HAMPSHIRE	2,259,432	1,648,044	1,146,768	1,028,967	1,009,776	978,819
120038	BRETTON WOODS TEL CO	21,022	0	0	0	0	0
120039	GRANITE STATE TEL	389,323	521,280	497,712	471,702	642,732	606,183
120042	DIXVILLE TEL CO	16,377	12,288	14,772	16,620	16,476	31,644
120043	DUNBARTON TEL CO	0	0	0	2,166	852	0
120045	KEARSARGE TEL CO	444,321	505,224	324,576	305,667	162,216	248,928
120047	MERRIMACK COUNTY TEL	130,824	39,624	103,332	115,302	187,500	92,064
120049	UNION TEL CO	0	0	0	0	0	0
120050	WILTON TEL CO - NH	0	0	0	0	0	0
123321	MCTA, INC.	618,286	569,628	206,376	117,510	0	0
125113	VERIZON NEW HAMPSHIRE	639,279	0	0	0	0	0
TOTAL	NEW JERSEY	1,743,597	0	0	0	0	0
160135	WARWICK VALLEY-NJ	0	0	0	0	0	0
160138	UNITED TEL - NJ, INC	1,743,597	0	0	0	0	0
165120	VERIZON NEW JERSEY	0	0	0	0	0	0
TOTAL	NEW MEXICO	18,979,208	20,890,752	18,575,949	18,194,178	20,007,261	19,432,776
491164	VALOR-NM#1	0	0	0	0	0	0
491193	VALOR-NM#2	2,626,003	2,440,368	1,314,588	773,064	1,141,476	0
491231	MESCALERO APACHE	0	0	0	1,078,602	1,598,748	1,533,132
492066	DELL TEL CO-OP - NM	486,596	459,804	492,012	642,324	580,440	523,296
492176	VALLEY TEL COOP - NM	526,021	414,708	502,776	500,856	626,256	736,485
492259	BACA VALLEY TEL CO	355,845	388,116	400,812	506,838	451,560	503,376
492262	ENMR TEL COOP INC-NM	2,848,541	3,247,368	2,888,496	2,768,910	2,408,724	1,659,756
492263	LA JICARITA RURAL	404,542	417,672	490,548	529,242	992,664	1,063,224
492264	LEACO RURAL TEL COOP	615,935	616,056	795,972	955,962	1,291,548	1,437,438
492265	TULAROSA BASIN TEL.	148,704	148,704	634,740	842,238	984,492	1,094,520
492268	WESTERN NEW MEXICO	3,198,277	3,190,488	3,037,896	3,159,192	3,384,576	3,427,752
492270	PENASCO VALLEY TEL	1,693,321	1,912,860	2,157,684	2,168,676	2,094,942	2,425,164
492272	ROOSEVELT CNTY RURAL	520,282	497,904	652,128	904,338	890,664	798,780
492274	CENTURYTEL SW-NM	977,623	1,125,696	1,339,812	1,448,826	1,593,774	1,995,735
494449	NAVAJO COMMUN-NM	1,719,310	1,606,992	1,527,600	1,884,324	1,871,676	1,488,660
495105	QWEST CORP-NM	2,858,208	4,424,016	2,340,885	0	0	0
499001	SMITH BAGLEY	0	0	0	30,786	95,721	0
499002	LEACO RURAL TELEPHONE COOP., INC.	0	0	0	0	0	0
499003	WESTERN WIRELESS	0	0	0	0	0	745,458
TOTAL	NEW YORK	11,146,052	13,228,377	14,991,570	12,687,258	12,268,212	10,373,406
150071	ARMSTRONG TEL CO-NY	196,210	289,920	365,568	420,894	513,192	473,652
150072	FRONTIER-AUSABLE VAL	165,783	133,224	414,624	230,628	225,660	172,008
150073	BERKSHIRE TEL CORP	0	0	0	80,898	123,588	206,628
150076	CASSADAGA TEL CORP	0	0	0	3,498	1,776	3,720
150077	CHAMPLAIN TEL CO	327,543	2,281,125	2,180,844	832,134	710,952	240,072
150078	CHAUTAUQUA & ERIE	0	0	0	0	0	0
150079	CHAZY & WESTPORT	281,718	443,064	457,464	414,126	349,320	312,840
150081	CITIZENS HAMMOND NY	1,108,744	1,396,044	1,256,172	1,281,042	1,233,576	960,468
150084	TACONIC TEL CORP	0	0	0	0	0	0
150085	CROWN POINT TEL CORP	486,002	440,988	411,516	431,502	402,744	456,924
150088	DELHI TEL CO	0	0	0	0	0	0
150089	DEPOSIT TEL CO	481,739	376,020	329,796	46,422	30,660	0
150091	DUNKIRK & FREDONIA	0	0	0	0	0	0
150092	EDWARDS TEL CO	398,557	972,126	1,153,272	562,218	517,788	469,836
150093	EMPIRE TEL CORP	177,350	122,028	50,700	219,324	62,268	0
150095	FISHERS ISLAND TEL	0	0	0	2,520	7,176	1,164
150097	GERMANTOWN TEL CO	759,901	737,280	761,748	785,130	710,544	657,744
150099	HANCOCK TEL CO	161,161	109,332	98,220	111,618	100,464	115,824
150100	FRONTIER COMM OF NY	110,134	0	0	0	0	0
150104	MARGARETVILLE TEL CO	247,506	191,880	126,084	212,730	140,988	143,280
150105	MIDDLEBURGH TEL CO	102,934	187,248	74,718	86,064	75,348	0
150106	ALLTEL NY-FULTON	0	162,462	360,072	206,670	0	0
150107	NEWPORT TEL CO	186,156	283,320	277,440	295,272	279,444	163,716
150108	NICHOLVILLE TEL CO	697,197	728,010	821,136	626,058	706,296	626,808
150109	ALLTEL NY-JAMESTOWN	0	0	0	0	0	0
150110	OGDEN TEL CO	0	0	0	0	0	0
150111	ONEIDA COUNTY RURAL	587,140	572,784	683,568	487,182	785,988	482,268
150112	ONTARIO TEL CO, INC.	0	0	0	0	0	0
150113	ALLTEL NY-RED JACKET	0	0	0	0	0	0
150114	ORISKANY FALLS TEL	1,408	12,867	14,208	0	0	0

Table 3.23
High-Cost Loop Support Payment Projections By Study Area
(Dollars)

Study Area ID Code	Study Area Name	1998 Total	1999 Total	2000 Total	2001 Total	2002 Total	2003 Total
	NEW YORK (CONT.)						
150116	PATTERSONVILLE TEL	5,238	25,104	44,592	41,742	113,100	95,784
150118	PORT BYRON TEL CO	767,411	760,224	579,444	452,748	399,060	278,184
150121	FRONTIER-ROCHESTER	0	0	0	0	0	0
150122	FRONTIER-SENECA GORH	0	0	0	0	35,652	0
150125	STATE TEL CO	0	0	0	0	0	0
150128	FRONTIER-SYLVAN LAKE	359,718	0	99,180	72,408	0	0
150129	TOWNSHIP TEL CO	47,316	678,507	970,620	43,608	211,404	304,632
150131	TRUMANSBURG TEL CO.	175,944	173,136	305,064	332,430	400,500	526,590
150133	VERNON TEL CO	3,186	0	9,912	930	0	0
150135	WARWICK VALLEY-NY	0	0	0	0	0	0
154532	CITIZENS TELECOM-NY	1,280,310	918,012	1,423,896	2,037,570	1,814,160	1,109,352
154533	CITIZENS-RED HOOK	0	0	0	35,322	0	0
154534	CITIZENS-WEST. CNTY	2,029,746	1,233,672	1,721,712	2,334,570	2,316,564	2,571,912
155130	VERZON NEW YORK	0	0	0	0	0	0
159001	MCI METRO	0	0	0	0	0	0
TOTAL	NORTH CAROLINA	20,992,234	14,360,850	10,576,887	10,362,683	16,241,793	13,095,870
230468	ATLANTIC MEMBERSHIP	0	0	0	0	0	0
230469	BARNARDSVILLE TEL CO	237,223	310,974	269,736	286,008	346,680	285,348
230470	CAROLINA TEL & TEL	0	0	0	0	0	0
230471	CENTEL OF NC	150,442	0	0	0	0	0
230473	CITIZENS TEL CO	1,996,125	2,312,028	1,956,600	2,104,602	3,076,068	2,575,629
230474	CONCORD TEL CO	0	0	0	0	0	0
230476	ALLTEL CAROLINA-NO	1,132,016	0	0	0	159,546	13,704
230478	ELLERBE TEL CO	0	0	0	0	0	0
230479	VERIZON SOUTH - NC	0	0	897,363	0	0	0
230483	LEXCOM TELEPHONE CO.	3,590,264	3,825,582	4,200,768	3,990,834	4,527,198	5,510,358
230485	MEBTEL, INC.	0	0	0	0	0	0
230491	NORTH STATE TEL CO	0	0	0	0	0	0
230494	PINEVILLE TEL CO	0	0	0	0	0	0
230495	RANDOLPH TEL CO	0	0	0	0	0	0
230496	RANDOLPH MEMBERSHIP	0	0	0	32,046	17,580	55,032
230497	PIEDMONT MEMBERSHIP	0	0	0	2,916	720	0
230498	SALUDA MOUNTAIN TEL	289,110	280,050	257,880	249,384	245,064	231,144
230500	SERVICE TEL CO	1,158	0	2,676	8,742	7,188	21,828
230501	SKYLINE MEMBERSHIP	0	0	0	0	0	0
230502	STAR MEMBERSHIP CORP	564,708	696,060	776,028	774,036	1,000,488	1,122,246
230503	SURRY MEMBERSHIP	0	0	0	0	0	0
230505	TRI COUNTY TEL MEMBR	9,085	13,416	21,876	35,646	34,500	64,140
230509	VERIZON S-NC(CONTEL)	6,860,645	4,207,020	695,292	1,332,047	4,793,493	690,138
230510	WILKES MEMBERSHIP	1,342,799	1,572,228	1,498,668	1,546,422	2,033,268	2,526,303
230511	YADKIN VALLEY TEL	0	0	0	0	0	0
235193	SOUTHERN BELL-NC	4,818,659	1,143,492	0	0	0	0
TOTAL	NORTH DAKOTA	4,618,626	5,063,664	7,991,145	11,076,483	12,816,858	18,977,649
381131	CITIZENS ND	0	0	0	0	0	0
381447	NORTH DAKOTA TEL CO	239,486	303,864	303,864	556,524	700,746	616,956
381509	WOLVERTON TEL CO	34,678	30,024	30,660	34,764	34,644	49,740
381601	ABSARAKA COOP TEL CO	9,969	9,600	10,128	11,118	11,112	9,384
381604	BEK COMM. COOP.	407,532	407,532	1,414,371	1,879,167	1,967,424	2,161,914
381607	CONSOLIDATED TELCOM	900,300	900,300	1,923,774	2,037,216	1,911,192	2,079,621
381610	DAKOTA CENTRAL COOP	312,084	312,084	547,134	709,614	1,081,248	1,461,903
381611	DICKEY RURAL COOP	343,519	275,352	302,274	879,504	996,312	1,101,696
381614	POLAR TELECOMM.	63,607	50,304	55,560	66,252	65,724	178,092
381615	GRIGGS COUNTY TEL CO	0	0	0	70,986	70,284	123,696
381616	INTER-COMMUNITY TEL	311,304	311,304	549,864	530,946	459,810	607,176
381617	MIDSTATE TEL CO	91,331	91,200	64,872	115,308	142,224	251,088
381622	MOORE & LIBERTY TEL	2,976	2,976	2,976	34,302	33,984	67,020
381623	NOONAN FARMERS TEL	16,561	11,376	13,716	15,258	15,096	30,216
381625	NORTHWEST COMM COOP	171,455	160,404	171,804	209,466	207,780	543,708
381630	POLAR COMM MUT AID	0	0	0	76,062	206,016	357,816
381631	RED RIVER RURAL TEL	84,312	84,312	84,312	147,732	146,508	366,600
381632	RESERVATION TEL COOP	371,676	371,676	657,204	805,098	1,099,044	1,173,924
381636	UNITED TEL MUTUAL	0	0	0	277,416	1,107,372	1,260,276
381637	W. RIVER TELECOM.	1,069,115	1,565,916	1,816,620	2,368,830	2,202,648	2,294,460
381638	MIDSTATE COMM.	0	0	0	44,214	43,848	109,740
382247	NEMONT TEL COOP - ND	45,172	41,616	42,012	46,110	46,008	40,884
383303	SRT COMMUNICATIONS	143,549	133,824	0	160,596	263,916	0
385144	QWEST CORP-ND	0	0	0	0	0	0
389001	WESTERN WIRELESS	0	0	0	0	3,918	4,091,739
389002	HTC	0	0	0	0	0	0
TOTAL	NORTHERN MARIANA ISLANDS	3,568,910	4,742,508	2,456,736	1,721,358	3,279,288	882,864
653700	MICRONESIAN TELECOMM	3,568,910	4,742,508	2,456,736	1,721,358	2,690,448	882,864
659001	GUAM CELLULAR	0	0	0	0	588,840	0
TOTAL	OHIO	4,310,309	5,246,412	5,822,097	6,876,192	7,855,380	9,657,699
300585	ARCADIA TEL CO	6,206	11,724	13,404	17,574	17,304	29,280
300586	THE ARTHUR MUTUAL	60	0	0	3,948	2,076	18,096
300588	AYERSVILLE TEL CO	2,488	2,928	5,976	10,680	10,296	23,076
300589	BASCOM MUTUAL TEL CO	6,693	12,984	14,856	18,624	18,408	29,112

Table 3.23
High-Cost Loop Support Payment Projections By Study Area
(Dollars)

Study Area ID Code	Study Area Name	1998 Total	1999 Total	2000 Total	2001 Total	2002 Total	2003 Total
	OHIO (CONT.)						
300590	BENTON RIDGE TEL CO	35,252	34,164	38,220	46,098	45,708	108,876
300591	BUCKLAND MUTUAL TEL	5,672	10,332	12,228	16,704	16,404	29,484
300594	THE CHAMPAIGN TEL CO	0	0	0	0	0	0
300597	THE CHILLICOTHE TEL	3,185,328	3,813,168	3,726,636	4,556,400	5,487,444	6,269,904
300598	MCCLURE TEL CO	32,195	103,836	156,216	168,858	147,924	289,368
300604	COLUMBUS GROVE TEL	0	0	0	0	0	0
300606	CONNEAUT TEL CO	0	0	0	0	0	1,017,648
300607	CONTINENTAL OF OHIO	75,970	143,352	127,656	130,158	137,046	126,120
300609	DOYLESTOWN TEL CO	0	0	0	0	0	0
300612	FARMERS MUTUAL TEL	26,354	60,024	59,232	58,020	33,036	25,719
300613	LITTLE MIAMI COMM.	375,097	373,512	414,252	394,296	408,018	372,948
300614	FORT JENNINGS TEL CO	6,296	11,604	13,332	17,160	16,872	28,680
300615	VERIZON NORTH - OH	0	0	0	0	0	0
300618	GERMANTOWN INDEPEND	0	0	0	0	0	0
300619	GLANDORF TEL CO	5,830	10,188	12,000	16,296	15,936	23,940
300625	KALIDA TEL CO	0	0	0	0	0	0
300630	CENTURYTEL OF OHIO	0	0	0	0	0	0
300633	MIDDLE POINT HOME	6,657	12,516	14,448	18,426	18,180	29,496
300634	MINFORD TEL CO	0	0	0	0	0	0
300639	THE NEW KNOXVILLE	2,223	3,156	6,180	11,064	10,656	22,980
300644	THE NOVA TEL CO	242,376	275,796	234,132	251,466	241,164	210,444
300645	OAKWOOD TEL CO	1,820	1,152	4,452	7,278	4,380	23,076
300649	ORWELL TEL CO	59,272	111,912	726,261	904,974	991,476	654,240
300650	OTTOVILLE MUTUAL	13,415	25,716	29,496	36,954	36,468	58,908
300651	PATTERSONVILLE TEL	11,723	11,424	12,372	15,162	15,036	36,468
300654	RIDGEVILLE TEL CO	6,632	12,516	14,604	18,432	18,192	29,484
300656	SHERWOOD MUTUAL TEL	1,983	636	4,032	9,384	8,508	18,216
300658	SYCAMORE TEL CO	175,244	170,880	141,636	98,766	106,104	96,672
300659	TELEPHONE SERVICE	0	0	0	0	0	0
300661	UTC OF OHIO	0	0	0	0	0	0
300662	VANLUE TEL CO	6,546	12,288	14,352	18,042	17,784	29,436
300663	VAUGHNSVILLE TEL CO	12,668	10,500	11,868	14,640	14,520	36,132
300664	WABASH MUTUAL TEL CO	6,309	10,104	12,600	16,788	16,440	19,896
300665	ALLTEL OHIO INC.	0	0	0	0	0	0
300666	WESTERN RESERVE TEL	0	0	0	0	0	0
300682	FRONTIER-OHIO	0	0	1,656	0	0	0
305062	CINCINNATI BELL-OH	0	0	0	0	0	0
305150	OHIO BELL TEL CO	0	0	0	0	0	0
TOTAL	OKLAHOMA	27,562,422	27,824,181	32,956,974	38,404,254	41,540,370	47,652,000
431165	VALOR TELECOMM - OK	2,234,511	0	770,766	0	0	0
431704	LAVACA TEL CO-OK	0	0	0	5,430	3,108	13,500
431788	KANOKLA TEL ASSN-OK	214,189	287,907	718,473	861,348	997,224	976,014
431831	S. CENTRAL TEL - OK	288,724	383,904	389,640	1,383,747	1,405,284	1,267,116
431965	ALLTEL OKLAHOMA INC	4,535,598	5,181,093	5,243,364	5,043,162	4,747,692	4,552,500
431966	ATLAS TEL CO	151,799	181,236	288,264	308,670	338,568	418,116
431968	BEGGS TEL CO	0	0	0	714	0	0
431969	BIXBY TEL CO	701,551	709,782	704,472	827,220	928,008	738,816
431974	CANADIAN VALLEY TEL	240,909	264,624	287,076	319,044	357,684	607,104
431976	CARNEGIE TEL CO INC	112,218	129,960	187,524	198,762	268,368	303,768
431977	CENTRAL OKLAHOMA TEL	517,221	494,916	559,992	697,494	680,928	580,176
431979	CHEROKEE TEL CO	0	0	0	65,028	74,844	468,336
431980	CHICKASAW TEL CO	1,044,474	1,507,179	1,961,931	2,578,368	3,140,202	3,507,870
431981	CHOUTEAU TEL CO	519,123	447,804	936,012	864,729	926,652	903,756
431982	CIMARRON TEL CO	64,286	205,206	649,464	2,075,709	2,216,742	3,861,330
431984	OKLAHOMA COMM SYSTEM	1,660,423	1,532,343	1,587,096	1,776,801	1,860,000	1,622,652
431985	CROSS TEL CO	392,099	1,215,588	2,904,588	3,157,422	3,993,264	5,771,148
431988	DOBSON TEL CO	1,386,691	1,412,892	1,350,084	1,716,531	1,606,542	1,520,964
431994	GRAND TEL CO INC	109,182	317,844	346,788	480,984	664,896	770,796
431995	HINTON TEL CO	404,807	349,836	311,796	364,392	380,880	377,136
432006	MCLOUD TEL CO	740,120	552,852	394,620	766,446	1,315,980	3,750,756
432008	MEDICINE PARK TEL CO	6,534	12,132	14,208	18,222	34,512	161,400
432010	MID-AMERICA TEL INC	646,964	575,970	617,148	604,104	670,464	646,320
432011	OKLAHOMA ALLTEL, INC	3,004,278	3,331,848	3,273,516	3,175,971	2,820,108	2,542,020
432013	OKLAHOMA TEL & TEL	489,356	653,628	584,520	694,764	563,262	851,739
432014	OKLAHOMA WESTERN TEL	556,747	517,452	694,728	867,456	857,724	564,648
432016	PANHANDLE TEL COOP	1,154,966	1,178,628	1,347,372	1,184,634	1,180,992	1,165,800
432017	PINE TELEPHONE CO	378,610	359,376	426,456	459,462	367,128	270,612
432018	PIONEER TEL COOP INC	3,667,869	3,667,872	3,667,872	4,711,800	5,267,556	5,214,117
432020	POTTAWATOMIE TEL CO	689,864	639,288	792,624	943,029	1,032,984	1,077,480
432022	SALINA-SPAVINAW TEL	690,993	771,600	883,020	940,269	1,030,668	635,220
432023	SHIDLER TEL CO	85,347	72,084	73,176	83,244	131,124	387,291
432025	SW OKLAHOMA TEL CO	59,622	48,666	51,036	50,400	160,512	68,442
432029	TERRAL TEL CO	71,339	67,764	48,168	60,912	228,234	531,657
432030	TOTAH TELEPHONE CO	422,871	417,420	497,604	438,522	538,104	594,660
432032	VALLIANT TEL CO	33,686	24,348	96,504	385,236	510,768	587,580
432034	WYANDOTTE TEL CO	237,641	273,111	258,372	250,854	196,464	203,628
432141	SANTA ROSA TEL COOP	47,810	38,028	38,700	43,374	42,900	96,144
435215	SOUTHWESTERN BELL-OK	0	0	0	0	0	0
439001	WESTERN WIRELESS	0	0	0	0	0	41,388
439002	SAGE	0	0	0	0	0	0

Table 3.23
High-Cost Loop Support Payment Projections By Study Area
(Dollars)

Study Area ID Code	Study Area Name	1998 Total	1999 Total	2000 Total	2001 Total	2002 Total	2003 Total
TOTAL	OREGON	18,043,353	20,200,665	22,444,113	23,808,936	25,701,726	26,674,569
532226	MIDVALE TEL EXCH -OR	129,017	99,360	128,568	128,052	116,076	94,464
532359	BEAVER CREEK COOP	436,426	490,488	750,321	834,927	891,876	1,098,867
532361	CENTURYTEL-EA OREGON	10,026,794	11,295,459	11,518,848	11,334,372	11,908,146	12,866,100
532362	CANBY TEL ASSN	0	0	0	0	0	0
532363	CLEAR CREEK MUTUAL	549,634	556,740	716,307	900,402	992,256	885,624
532364	COLTON TEL CO	292,416	336,912	504,780	550,206	661,020	596,928
532369	EAGLE TEL SYSTEMS	192,974	183,348	207,228	198,888	208,836	303,102
532371	CASCADE UTIL INC	30,332	22,644	103,164	324,756	465,060	418,008
532373	GERVAIS TELEPHONE CO	4,200	3,816	22,092	37,674	103,248	180,540
532375	ROOME TELECOMM INC	192,477	220,164	177,672	240,492	331,836	236,688
532376	HELIX TEL CO.	152,559	165,540	163,776	172,230	186,924	174,228
532377	HOME TELEPHONE CO	42,536	27,846	33,108	24,444	33,444	22,998
532378	TRANS-CASCADES TEL	202,451	161,028	155,592	154,386	294,552	138,900
532383	MOLALLA TEL CO.	851,902	1,148,004	1,245,897	1,348,296	1,480,572	1,641,420
532384	MONITOR COOP TEL	104,538	122,016	116,856	142,278	209,556	224,736
532385	MONROE TELEPHONE CO.	63,490	132,060	131,676	153,084	140,604	199,968
532386	MT. ANGEL TEL CO.	0	0	0	0	0	0
532387	NEHALEM TEL & TEL	0	0	0	0	0	39,258
532388	NORTH STATE TEL CO.	15,205	10,152	19,296	21,648	6,096	0
532389	OREGON TEL CORP	77,926	120,144	200,304	225,846	182,508	165,576
532390	OREGON-IDAHO UTIL.	1,125,710	1,150,116	1,137,492	1,087,320	1,044,096	1,039,092
532391	PEOPLES TEL CO. - OR	0	0	0	3,762	1,956	7,320
532392	PINE TEL SYSTEM INC.	359,190	381,684	371,424	396,060	430,176	646,440
532393	PIONEER TEL COOP	609,992	1,067,652	2,256,228	2,570,256	2,768,460	2,814,480
532396	ST PAUL COOP ASSN	6,699	12,984	14,832	18,576	18,372	28,164
532397	SCIO MUTUAL TEL ASSN	348,722	487,572	568,728	649,491	748,140	879,564
532399	STAYTON COOP TEL CO	0	0	0	0	0	0
532400	UTC OF THE NW - OR	0	0	0	0	0	0
532404	ASOTIN TEL - OR	99,854	107,592	113,952	93,726	91,620	80,268
532416	VERIZON N'WEST-OR	0	0	0	0	0	0
532456	MALHEUR HOME TEL CO	522,619	448,332	521,532	614,934	637,500	350,316
533401	CITIZENS-OREGON	1,326,370	1,449,012	1,264,440	1,582,830	1,748,796	1,541,520
535163	QWEST CORP-OR	279,320	0	0	0	0	0
TOTAL	PENNSYLVANIA	1,312,806	901,374	1,094,916	1,064,577	1,568,232	1,821,297
170145	THE BENTLEYVILLE TEL	0	0	0	0	0	0
170149	FRONTIER-BREEZEWOOD	84,605	43,080	34,032	5,766	48,408	21,132
170151	BUFFALO VALLEY TEL	0	0	0	0	0	0
170152	FRONTIER-CANTON	23,116	0	0	0	0	0
170156	CITIZENS - KECKSBURG	0	0	0	0	0	0
170161	COMMONWEALTH TEL ENT	0	0	0	0	0	0
170162	THE CONESTOGA TEL	0	0	0	0	0	0
170165	DENVER & EPHRATA	0	0	0	0	0	0
170168	FRONTIER-PA	0	0	0	0	0	0
170169	GTE NORTH INC. - PA	0	0	0	0	0	0
170170	GTE NORTH-PA(CONTEL)	0	0	0	0	0	0
170171	HICKORY TEL CO	0	0	0	6,312	3,708	15,372
170175	IRONTON TEL CO	0	0	0	0	0	0
170176	ALLTEL PENNSYLVANIA	279,955	0	0	0	0	0
170177	LACKAWAXEN TEL CO	19,250	0	56,184	45,816	0	0
170178	FRONTIER-LAKEWOOD	0	0	0	0	0	0
170179	LAUREL HIGHLAND TEL	0	0	0	0	0	0
170183	MAHANOY & MAHANTONGO	115,705	183,666	149,964	113,724	115,824	104,988
170185	MARIANNA - SCENERY	0	0	0	11,328	198,948	385,704
170189	ARMSTRONG TEL CO-PA	140,273	143,460	182,820	170,028	306,432	383,922
170191	NORTH EASTERN PA TEL	0	0	0	30,948	16,212	38,664
170192	NORTH PENN TEL CO	485,271	389,676	541,680	518,373	744,504	704,331
170193	NORTH PITTSBURGH TEL	0	0	0	0	0	0
170194	FRONTIER-OSWAYO RIVR	46,792	40,284	0	0	0	0
170195	ARMSTRONG TEL NORTH	7,309	12,696	14,316	17,742	17,568	30,108
170196	PALMERTON TEL CO	0	0	0	0	0	0
170197	PENNSYLVANIA TEL CO	0	0	0	6,654	3,948	15,180
170200	PYMATUNING IND TEL	0	0	0	0	0	0
170201	VERIZON N-PA(QUAKER)	0	0	0	0	0	0
170204	SOUTH CANAAN TEL CO	0	0	0	9,150	5,028	6,924
170206	SUGAR VALLEY TEL CO	97,471	75,024	98,316	99,738	81,636	63,276
170209	UTC OF PENNSYLVANIA	0	0	0	0	0	0
170210	VENUS TEL CORP	0	0	0	6,330	3,720	16,404
170215	YUKON - WALTZ TEL CO	2,928	4,032	7,992	12,324	11,964	27,072
170277	WEST SIDE TEL CO-PA	10,131	9,456	9,612	10,344	10,332	8,220
175000	VERIZON PENNSYLVANIA	0	0	0	0	0	0
TOTAL	PUERTO RICO	47,664,546	44,565,540	51,969,894	20,278,728	1,681,989	3,191,919
633200	P R T C - CENTRAL	28,851,907	21,744,156	23,969,655	10,171,140	1,563,477	2,940,606
633201	PUERTO RICO TEL CO	18,812,639	22,698,072	27,320,262	9,345,715	0	0
639001	CENTENNIAL PCS OPER	0	100,236	470,217	761,873	118,512	251,313
639002	LAMBDA OPERATIONS	0	23,076	209,760	0	0	0
TOTAL	RHODE ISLAND	0	0	0	0	0	0
585114	VERIZON RHODE ISLAND	0	0	0	0	0	0

Table 3.23
High-Cost Loop Support Payment Projections By Study Area
(Dollars)

Study Area ID Code	Study Area Name	1998 Total	1999 Total	2000 Total	2001 Total	2002 Total	2003 Total
TOTAL	SOUTH CAROLINA	22,635,875	21,094,125	20,181,882	19,275,870	30,414,882	29,856,249
240479	VERIZON SOUTH-SC	681,892	0	0	0	0	0
240506	UTC OF THE CAROLINAS	2,759,787	2,730,792	1,157,184	1,166,004	1,087,320	187,710
240512	BLUFFTON TEL. CO.	1,094,478	1,386,600	1,349,484	2,712,090	3,174,264	3,053,328
240515	CHESNEE TEL CO	0	0	0	0	0	0
240516	CHESTER TEL CO - SC	0	0	0	0	0	0
240517	ALLTEL SO CAROLINA	590,551	986,601	936,150	1,353,729	1,223,958	665,724
240520	FARMERS TEL COOP	2,542,564	3,571,548	4,159,104	4,683,153	7,037,412	7,387,881
240521	FORT MILL TEL CO	1,099,377	1,207,212	1,459,044	1,450,584	2,290,764	2,348,250
240523	HARGRAY TEL CO	394,247	211,788	113,376	458,880	758,484	1,023,012
240524	HEATH SPRINGS TEL CO	1,241	0	0	6,426	3,780	16,320
240526	GTE SOUTH-SC(CONTEL)	0	0	575,460	0	448,464	0
240527	HOME TEL CO	591,670	864,900	1,074,936	1,257,048	1,702,860	1,979,259
240528	HORRY TEL COOP	0	0	0	0	2,317,038	2,870,007
240531	LANCASTER TEL CO	740,299	798,708	840,372	839,388	929,982	1,009,590
240532	LOCKHART TEL CO INC	6,626	12,804	14,796	18,636	18,408	28,680
240533	MCCLELLANVILLE TEL	464,648	535,908	485,346	484,224	500,412	502,884
240535	NORWAY TEL CO	6,296	11,484	13,944	17,874	17,604	29,496
240536	PALMETTO RURAL COOP	0	0	0	0	0	0
240538	PIEDMONT RURAL COOP	0	0	0	1,300,836	2,407,608	2,117,736
240539	PBT TELECOM, INC.	1,286,778	1,139,220	1,145,136	1,426,866	2,087,436	2,626,164
240541	RIDGEWAY TEL CO	0	0	0	0	0	0
240542	ROCK HILL TEL CO	1,188,602	1,319,244	699,972	356,502	1,037,064	604,254
240544	ST STEPHEN TEL CO	0	0	0	4,014	635,052	629,316
240546	SANDHILL TEL COOP	0	0	0	0	0	0
240550	WEST CAROLINA RURAL	0	353,172	1,018,524	966,006	1,591,890	2,098,347
240551	WILLISTON TEL CO	637,510	772,248	790,044	773,610	725,652	678,291
245194	SOUTHERN BELL-SC	8,549,309	5,191,896	4,349,010	0	0	0
249001	HARGRAY WIRELESS	0	0	0	0	419,430	0
TOTAL	SOUTH DAKOTA	2,882,766	4,236,408	5,946,252	8,711,760	13,086,204	16,539,675
391640	ARMOUR INDEPENDENT	0	0	0	54,078	53,520	90,888
391642	BALTIC TELECOM COOP.	12,764	64,356	73,284	91,728	90,756	136,800
391647	CHEYENNE RIVER SIOUX	276,149	436,344	426,096	727,572	734,868	863,424
391649	BERESFORD MUNICIPAL	1,001	0	2,016	6,642	3,936	16,488
391650	CITY OF BROOKINGS	0	0	0	0	0	0
391652	DAKOTA TELECOMM GRP	404,576	962,208	1,312,200	1,005,180	1,092,324	904,260
391653	CITY OF FAITH MUNIC	12,258	11,064	12,168	14,592	14,472	36,648
391654	INTERSTATE TELECOMM.	0	0	0	457,512	452,556	727,068
391657	SPLITROCK TELECOM	0	0	0	37,398	22,560	92,748
391659	GOLDEN WEST TELECOMM	1,024,042	1,174,260	1,301,928	2,206,362	3,340,872	2,777,244
391660	MT RUSHMORE TEL	0	0	0	146,670	144,636	235,776
391664	JAMES VALLEY COOP	167,579	133,236	146,784	175,686	174,348	488,172
391666	JEFFERSON TEL CO -SD	21,635	100,044	235,512	252,030	333,468	368,496
391667	KADOKA TELEPHONE CO	5,421	0	15,000	24,648	59,124	59,568
391668	KENNEBEC TEL CO	86,924	144,252	145,236	162,720	201,600	335,496
391669	MCCOOK COOP TEL CO	68,100	59,100	61,860	105,564	104,784	219,948
391670	MIDSTATE COMM., INC.	60,564	60,564	60,564	167,754	166,224	345,456
391671	WEST RIVER(MOBRIDGE)	0	0	0	0	0	0
391674	ROBERTS COUNTY COOP	100,149	100,512	103,608	112,488	111,360	267,480
391676	SANBORN TEL COOP	0	0	198,852	287,748	610,164	869,844
391677	SIOUX VALLEY TEL. CO	53,133	101,592	117,492	148,740	146,856	231,276
391679	STOCKHOLM-STRANDBURG	22,680	73,980	68,892	140,850	141,408	141,384
391680	SULLY BUTTES TEL	207,487	222,516	634,980	734,490	1,073,364	0
391682	TRI-COUNTY TELCOM	32,250	25,476	27,036	31,062	30,852	60,900
391684	UNION TEL CO.	12,830	23,724	27,864	35,016	34,452	58,860
391685	VALLEY TELECOMM.	0	0	383,052	544,824	870,396	1,061,712
391686	VIVIAN TELEPHONE CO	16,455	246,408	295,056	437,346	2,137,128	2,401,584
391688	WESTERN TEL CO.	31,764	31,764	31,764	44,772	44,400	109,968
391689	WEST RIVER COOP	265,005	265,008	265,008	558,288	698,244	711,108
395145	QWEST CORP-SD	0	0	0	0	0	0
399001	WESTERN WIRELESS (PINE RIDGE RESERVATION)	0	0	0	0	197,532	473,613
399002	WESTERN WIRELESS	0	0	0	0	0	2,453,466
TOTAL	TENNESSEE	8,383,365	10,845,426	11,913,090	13,889,442	17,715,741	19,133,205
290280	ARDMORE TEL CO	546,817	469,068	566,544	574,794	534,720	872,760
290552	CENTURYTEL-ADAMSVILL	1,457,842	1,514,784	1,770,720	2,102,436	2,319,606	2,313,999
290553	BEN LOMAND RURAL	0	0	0	0	0	0
290554	BLEDSOE TEL COOP	0	0	0	0	0	0
290557	CENTURY-CLAIBORNE	1,033,953	1,209,588	1,509,177	1,623,594	1,790,820	1,904,562
290559	CONCORD TEL EXCHANGE	0	0	0	0	0	0
290561	CROCKETT TEL CO	0	0	0	12,798	6,900	189,444
290562	DEKALB TEL COOP	475,793	2,471,748	2,094,348	2,273,538	2,191,644	2,263,884
290565	HIGHLAND TEL COOP-TN	0	0	0	0	0	0
290566	HUMPHREY'S COUNTY	0	183,087	201,588	202,902	225,096	193,044
290567	UNITED INTER-MT-TN	0	0	0	0	0	0
290570	LORETTO TEL CO	12,627	15,108	30,324	54,006	52,032	113,424
290571	MILLINGTON TEL CO	0	0	4,104	86,676	359,550	722,262
290573	NORTH CENTRAL COOP	705,127	924,672	1,343,769	1,574,574	1,527,624	1,784,298
290574	CENTURYTEL-OOLTEWAH	0	0	0	0	587,472	848,892
290575	TENNESSEE TEL CO	1,407,056	1,887,756	1,684,236	1,821,885	1,817,844	1,607,556
290576	PEOPLES TEL CO	0	0	0	6,198	2,340	554,712

Table 3.23
High-Cost Loop Support Payment Projections By Study Area
(Dollars)

Study Area ID Code	Study Area Name	1998 Total	1999 Total	2000 Total	2001 Total	2002 Total	2003 Total
	TENNESSEE (CONT.)						
290578	TELLICO TEL CO	272,341	398,103	460,464	569,694	458,580	579,060
290579	TWIN LAKES TEL COOP	503,230	550,596	444,804	458,334	608,940	389,700
290580	CITIZENS-VOLUNTEER	0	0	129,144	141,300	391,032	0
290581	UTC OF TN	0	0	0	15,468	1,458,108	1,871,340
290583	WEST TENNESSEE TEL	9,199	9,444	21,972	41,112	39,516	91,776
290584	YORKVILLE TEL COOP	34,733	50,292	56,604	69,894	69,216	127,848
294336	CUC DBA CITIZENS-TN	1,924,647	1,161,180	1,595,292	2,235,246	3,087,348	2,575,056
295185	SO. CENTRAL BELL -TN	0	0	0	0	0	0
299001	BEN LOMAND COMMUNICATION	0	0	0	24,993	187,353	129,588
TOTAL	TEXAS	75,126,397	73,724,388	69,832,119	102,798,521	109,041,867	100,420,884
440425	CAMERON TEL CO TEXAS	104,038	187,104	259,080	282,624	495,348	433,452
441163	VALOR-TX	0	0	0	853,440	853,440	853,440
442038	BLOSSOM TEL CO	0	0	0	5,856	3,396	11,148
442039	BIG BEND TEL CO INC	4,153,168	3,952,632	4,035,624	3,267,918	3,126,948	5,997,012
442040	BRAZORIA TEL CO	1,235,094	1,683,408	1,739,784	1,826,160	1,657,668	1,636,992
442041	BRAZOS TEL COOP INC	445,864	495,672	499,131	637,452	728,172	581,844
442043	NORTH TEXAS TEL. CO.	21,160	24,288	27,144	33,276	32,976	68,028
442046	CAP ROCK TEL COOP	185,811	161,112	198,888	295,392	373,860	310,476
442052	CENTRAL TEXAS CO-OP	2,044,065	2,044,068	2,044,068	2,968,686	4,246,920	5,066,868
442057	COLEMAN COUNTY CO-OP	357,853	353,676	678,924	1,255,944	1,280,244	1,175,628
442059	COLORADO VALLEY TEL	1,223,982	1,321,236	1,636,332	1,659,072	1,819,044	1,988,196
442060	COMANCHE COUNTY TEL	85,859	164,172	123,456	208,362	256,464	378,207
442061	COMMUNITY TEL CO	293,914	337,296	297,696	366,990	409,788	451,560
442065	CUMBY TEL COOP INC	109,239	81,228	79,716	56,652	208,518	217,212
442066	DELL TEL. CO-OP - TX	925,134	1,208,160	1,215,624	1,201,854	1,345,140	1,239,924
442068	EASTEX TEL COOP INC	3,793,306	3,839,148	4,084,908	4,253,214	4,387,104	4,922,991
442069	ELECTRA TELEPHONE CO	837,842	836,484	895,548	936,876	960,684	1,008,276
442070	ETEX TEL COOP INC	1,556,432	2,018,496	2,128,548	2,657,976	2,616,648	3,042,189
442071	FIVE AREA TEL CO-OP	418,783	613,740	409,260	490,092	496,962	488,646
442072	FORT BEND TEL CO	520,727	298,560	435,264	0	131,688	0
442073	BORDER TO BORDER	355,110	391,068	388,104	376,698	390,852	532,356
442076	GANADO TELEPHONE CO	312,882	538,968	632,664	1,215,582	1,314,504	1,451,148
442080	GTE SOUTHWEST INC-TX	0	0	0	0	0	0
442083	GUADALUPE VALLEY TEL	2,219,412	2,219,412	2,219,412	4,247,262	5,128,044	5,921,106
442084	UTC OF TEXAS INC	21,024,613	18,813,204	18,652,461	21,201,378	21,767,064	20,716,080
442086	HILL COUNTRY CO-OP	1,501,662	1,536,780	1,417,488	1,599,300	1,607,964	1,754,016
442090	ALENCO COMMUNICATION	881,470	880,044	880,044	1,621,404	1,611,708	2,234,307
442091	ETS TEL. CO., INC.	329,085	395,832	652,764	903,996	1,171,968	1,707,684
442093	INDUSTRY TEL CO	478,295	468,072	386,532	516,654	543,288	557,964
442097	KERRVILLE TEL CO	161,147	0	96,084	955,140	746,904	965,412
442101	CENTURYTEL-LK DALLAS	1,390,152	1,239,888	1,088,112	1,189,602	1,084,920	1,124,982
442103	LA WARD TEL EXCHANGE	250,350	326,820	295,224	294,972	247,008	332,964
442104	LAKE LIVINGSTON TEL	531,472	575,904	500,196	658,014	879,198	903,210
442105	LIPAN TEL CO	335,523	406,932	394,401	429,624	468,198	532,686
442107	LIVINGSTON TEL CO	0	0	0	0	0	0
442109	TXU COMMUNICATIONS	4,783,534	4,764,648	3,074,088	3,008,532	5,786,940	3,894,336
442112	MID-PLAINS RURAL TEL	520,733	571,740	565,320	558,144	684,714	678,456
442114	CENTEL OF TEXAS	3,475,198	4,794,720	401,982	239,958	78,978	0
442116	MUENSTER DBA NORTEX	826,821	983,976	947,697	1,013,160	1,045,596	793,212
442117	CENTURYTEL-PORT ARAN	261,632	254,820	287,952	298,707	208,512	354,054
442130	PEOPLES TEL COOP -TX	1,034,564	1,031,004	1,031,004	2,282,439	2,937,336	3,586,932
442131	POKA-LAMBRO TEL COOP	764,015	507,588	544,608	518,328	518,112	389,568
442134	RIVIERA TEL CO INC	381,145	515,433	357,972	572,661	780,432	960,438
442135	SOUTHWEST TEXAS TEL	1,114,508	1,464,060	1,426,344	1,347,900	1,519,866	1,603,527
442140	CENTURYTEL-SAN MARCO	970,700	780,732	897,537	1,013,328	582,168	1,087,437
442141	SANTA ROSA TEL COOP	387,231	461,028	467,040	494,628	601,296	532,044
442143	SOUTH PLAINS TEL	143,217	127,992	90,852	98,508	72,900	214,128
442147	SUGAR LAND TEL CO	0	0	0	0	0	0
442150	TATUM TEL CO	434,725	409,044	398,076	416,424	437,124	397,704
442151	TAYLOR TEL CO-OP INC	812,693	286,320	270,408	818,358	828,726	805,875
442153	TEXAS-ALLTEL, INC.	2,668,298	2,595,936	2,861,220	2,032,734	2,056,236	1,380,384
442154	GTE SW-TX (CONTEL)	1,734,069	435,252	1,034,418	22,010,054	19,686,003	4,594,803
442159	VALLEY TEL CO-OP -TX	4,321,800	3,986,724	4,021,104	4,831,764	5,701,554	5,811,054
442166	WEST TEXAS RURAL TEL	942,327	1,001,499	1,256,736	1,303,200	1,330,542	1,411,848
442168	WES-TEX TEL CO-OP	297,850	202,128	292,812	345,900	490,386	651,909
442170	XIT RURAL TEL CO-OP	1,167,893	1,136,340	1,212,468	1,126,332	1,094,076	1,369,332
442262	ENMR TEL COOP-TX	0	0	0	0	0	0
445216	SOUTHWESTERN BELL-TX	0	0	0	0	0	0
449001	W. T. SERVICES, INC	0	0	0	0	0	4,992
449002	XIT TELECOM & TECH	0	0	0	0	0	0
449003	WESTERN WIRELESS	0	0	0	0	2,436	1,283,115
449004	CUMBY TEL	0	0	0	0	205,302	0
449005	NORTEX TELCOM	0	0	0	0	0	0
449006	SANTA ROSA TEL	0	0	0	0	0	9,732
449010	SAGE TELECOM	0	0	0	0	0	0
TOTAL	UTAH	3,483,006	3,936,468	3,907,836	4,860,132	6,573,324	7,233,909
502277	CENTRAL UTAH TEL INC	104,415	160,044	174,108	165,600	216,012	52,749
502278	EMERY TELEPHONE	0	24,816	0	127,494	131,376	856,752
502279	GUNNISON TEL CO	0	0	0	1,842	624	0

Table 3.23
High-Cost Loop Support Payment Projections By Study Area
(Dollars)

Study Area ID Code	Study Area Name	1998 Total	1999 Total	2000 Total	2001 Total	2002 Total	2003 Total
	UTAH (CONT.)						
502282	MANTI TEL CO	0	0	0	3,378	1,692	16,260
502283	SKYLINE TELECOM	0	0	0	52,842	52,332	62,160
502284	BEEHIVE TEL CO - UT	242,457	52,488	138,888	338,226	602,628	714,468
502286	SOUTH CENTRAL UTAH	90,954	367,056	356,388	407,718	526,080	649,836
502287	UINTAH BASIN TEL	804,196	962,844	875,664	1,147,032	1,281,192	1,557,612
502288	ALL WEST COMM-UT	204,319	204,132	216,504	376,902	638,220	159,648
503032	BEAR LAKE COMM	77,756	112,068	105,948	139,452	162,024	202,848
504429	CITIZENS TELECOM-UT	1,731,500	1,900,116	1,808,676	1,781,688	2,698,872	2,753,088
504449	NAVAJO COMMUN-UT	227,409	152,904	231,660	317,958	262,272	208,488
505107	QWEST CORP-UT	0	0	0	0	0	0
TOTAL	VERMONT	4,465,536	4,274,688	3,396,651	3,802,452	5,873,472	5,498,880
140053	FRANKLIN TEL CO - VT	6,620	12,624	14,424	18,420	18,168	29,508
140058	LUDLOW TEL CO	0	0	0	0	0	0
140061	NORTHFIELD TEL CO	0	13,836	19,671	0	0	20,736
140062	PERKINSVILLE TEL CO	78,038	72,072	14,736	28,074	14,460	27,252
140064	SHOREHAM TEL CO INC.	39,952	77,844	87,612	109,602	108,444	164,568
140068	TOPSHAM TEL CO	7,300	11,424	5,256	32,022	93,438	109,860
140069	WAITSFIELD/FAYSTON	937,932	1,130,736	1,289,184	1,407,090	2,354,856	1,769,760
143331	NORTHLAND TEL. CO-VT	547,800	547,800	920,208	887,508	1,040,406	785,292
145115	VERIZON VERMONT	1,872,225	1,362,792	0	0	0	0
147332	VERMONT TEL. CO-VT	975,669	1,045,560	1,045,560	1,319,736	2,243,700	2,591,904
149001	RCC ATLANTIC, INC. (VERMONT)	0	0	0	0	0	0
TOTAL	VIRGIN ISLANDS	11,214,702	15,871,584	16,946,640	17,980,254	18,584,100	14,383,152
643300	VIRGIN ISLANDS TEL	11,214,702	15,871,584	16,946,640	17,980,254	18,584,100	14,383,152
TOTAL	VIRGINIA	4,490,867	4,687,887	4,368,888	4,106,208	3,917,640	4,714,248
190217	AMELIA TEL CORP	428,760	560,253	589,320	665,106	763,872	756,420
190219	BUGGS ISLAND COOP	0	0	0	0	0	0
190220	BURKE'S GARDEN TEL	16,641	15,024	15,192	16,926	16,884	23,304
190225	CITIZENS TEL COOP	0	0	0	29,622	17,220	70,764
190226	NTELOS, INC.	0	0	0	0	0	0
190233	VERIZON S-VA(CONTEL)	173,663	0	0	0	0	0
190236	NORTH RIVER TEL COOP	4,447	7,356	9,696	13,908	13,572	27,732
190237	HIGHLAND TEL COOP	31,589	36,156	39,984	49,254	48,816	104,952
190238	MT GROVE-WILLIAMSVIL	66,092	47,532	52,176	63,318	62,820	179,520
190239	NEW HOPE TEL CO - VA	5,582	9,792	12,012	15,768	15,456	28,884
190243	PEMBROKE TEL COOP	0	0	0	10,662	6,072	21,396
190244	PEOPLES MUTUAL TEL	0	0	0	694,188	519,180	872,892
190248	SCOTT COUNTY COOP	26,875	45,876	64,332	88,200	86,244	167,724
190249	ROANOKE & BOTETOURT	516,674	749,580	705,312	724,632	911,010	1,783,596
190250	SHENANDOAH TEL CO	0	0	0	0	0	0
190253	VIRGINIA TEL CO	0	0	0	0	0	0
190254	CENTEL OF VIRGINIA	1,335,327	1,184,748	1,457,808	1,245,492	884,970	412,692
190479	VERIZON SOUTH-VA	1,537,209	1,650,516	1,089,876	193,824	235,464	0
190567	UNITED INTER-MT-VA	0	0	0	0	0	0
193029	NEW CASTLE TEL. CO.	348,008	381,054	333,180	295,308	304,020	264,372
195040	VERIZON VIRGINIA INC	0	0	0	0	0	0
199001	VIRGINIA CELLULAR	0	0	0	0	32,040	0
TOTAL	WASHINGTON	22,999,149	23,979,768	23,499,126	30,600,801	33,899,466	30,062,454
522400	UTC OF THE NW-WA	1,138,178	1,181,616	240,624	0	0	0
522404	ASOTIN TEL - WA	257,880	299,712	230,160	198,990	191,580	182,148
522408	CENTURYTEL-WASHINGTO	14,547,288	14,547,288	14,547,288	15,677,991	17,388,474	16,230,183
522410	CENTURYTEL-COWICHE	133,567	288,321	151,956	228,882	66,648	9,192
522412	ELLENSBURG TEL CO	311,974	0	933,444	825,573	980,304	982,344
522416	VERIZON N'WEST-WA	250,064	0	0	0	0	0
522417	HAT ISLAND TEL CO	6,532	4,512	10,908	15,360	0	0
522418	PEND OREILLE TEL.	0	773,256	750,912	733,854	678,876	778,908
522419	HOOD CANAL TEL CO	154,831	179,184	177,780	141,258	116,664	184,560
522423	INLAND TEL CO -WA	570,772	605,760	578,688	473,478	603,792	820,764
522426	KALAMA TEL CO	382,646	375,648	445,092	385,566	435,636	317,496
522427	LEWIS RIVER TEL CO	0	170,175	87,660	122,121	205,476	39,744
522430	MCDANIEL TEL CO	2,220	0	0	19,536	11,544	37,596
522431	MASHELL TELECOM INC	645,364	687,816	847,344	1,267,920	1,624,428	1,538,196
522437	PIONEER TEL CO	149,368	178,872	210,612	205,680	197,040	163,368
522442	ST JOHN TEL CO	94,798	87,540	77,940	38,622	81,996	74,844
522446	TENINO TELEPHONE CO	261,877	416,976	438,840	429,330	506,760	541,128
522447	TOLEDO TELEPHONE CO	378,471	593,028	655,644	836,952	879,300	1,000,116
522449	VERIZON NW-WA (CONTEL)	1,291,605	429,036	0	0	0	0
522451	WESTERN WAHKIAKUM	900,935	971,040	935,646	1,048,254	1,153,368	1,138,092
522452	WHIDBEY TEL CO.	1,035,847	1,630,080	1,784,952	1,811,628	2,341,752	1,171,968
522453	YCOM NETWORKS, INC.	484,932	559,908	393,636	1,651,497	2,480,952	698,541
525161	QWEST CORP-WA	0	0	0	0	0	0
529001	UNITED STATES CELLULAR	0	0	0	4,488,309	3,954,876	2,364,264
529002	RCC HOLDINGS	0	0	0	0	0	1,433,511
529003	WASHINGTON RSA NO. 8 LIMITED D/B/A INLAND CELLULAR	0	0	0	0	0	312,348
529004	EASTERN SUB-RSA LIMITED PARTNERSHIP D/B/A INLAND CELLULA	0	0	0	0	0	43,143

Table 3.23
High-Cost Loop Support Payment Projections By Study Area
(Dollars)

Study Area ID Code	Study Area Name	1998 Total	1999 Total	2000 Total	2001 Total	2002 Total	2003 Total
TOTAL	WEST VIRGINIA	20,018,869	18,514,920	17,539,740	21,835,662	25,185,948	22,415,679
200256	ARMSTRONG OF WV	0	0	0	0	241,404	233,211
200257	SPRUCE KNOB SENECA	4,538	7,236	10,152	14,430	14,100	26,976
200258	WAR ACQ. DBA WAR TEL	0	0	0	4,398	2,388	7,380
200259	HARDY TELECOM	848,704	1,150,836	916,800	869,052	999,108	1,025,640
200267	ARMSTRONG TEL. CO.	253,329	310,968	364,764	527,484	662,964	512,736
200271	CTC WVA-MTN. STATE	5,164,827	5,023,968	4,808,172	5,666,160	5,834,820	6,765,216
200277	WEST SIDE TEL-WV	18,095	30,084	36,180	47,520	0	0
204338	CTC WVA-ST MARY'S	4,088,655	4,090,776	3,731,412	4,862,952	6,035,484	4,096,056
204339	CTC WVA-BLUEFIELD	7,663,493	6,447,972	7,672,260	9,843,666	11,395,680	9,748,464
205050	VERIZON W VA INC.	1,977,228	1,453,080	0	0	0	0
209001	STRATUSWAVE	0	0	0	0	0	0
209002	FIBERNET LLC	0	0	0	0	0	0
209003	HIGHLAND CELLULAR, INC.	0	0	0	0	0	0
TOTAL	WISCONSIN	13,238,421	14,771,628	17,633,034	21,484,578	21,618,810	24,728,730
330841	CENTURYTEL-MW-WI	453,045	291,978	957,996	1,417,284	1,581,312	1,721,664
330842	AMERY TELCOM, INC.	0	0	0	0	0	0
330843	AMHERST TEL CO	0	0	0	3,834	708	0
330844	BADGER TELECOM, INC.	181,128	321,564	396,870	526,659	579,972	638,136
330846	BALDWIN TELECOM	0	0	0	0	0	0
330847	BELMONT TEL CO	6,096	11,160	13,236	17,178	16,896	29,340
330848	BERGEN TEL CO	31,203	29,124	29,604	33,102	33,024	36,120
330849	BLACK EARTH TEL CO	0	0	0	3,996	2,100	6,900
330850	BLOOMER TEL CO	0	0	0	0	0	0
330851	BONDUEL TEL CO	0	0	0	0	0	0
330855	BRUCE TEL CO, INC	84,135	63,840	62,040	109,212	148,770	153,771
330856	BURLINGTON B&W	0	0	0	0	0	0
330857	CENTURYTEL-MW-WI	0	0	0	11,382	22,320	61,644
330859	CENTRAL STATE TEL CO	685,300	748,260	985,668	1,084,188	1,292,430	1,314,240
330860	CHEQUAMEGON TEL COOP	616,800	837,576	883,068	1,557,624	870,924	729,048
330861	CHIBARDUN TEL COOP	31,238	51,768	64,500	89,046	87,000	159,696
330863	CITIZENS TEL COOP-WI	20,141	38,904	44,532	55,896	55,212	87,792
330865	CLEAR LAKE TEL CO-WI	0	0	0	4,686	2,592	2,616
330866	COCHRANE COOP TEL CO	13,420	25,980	29,712	37,218	36,792	57,948
330868	COON VALLEY FARMERS	19,425	36,288	42,600	54,120	53,328	88,404
330870	CRANDON TEL CO	345,574	546,108	339,972	465,216	1,244,340	535,332
330872	CUBA CITY EXCHANGE	0	0	0	0	0	0
330875	DICKEYVILLE TEL CORP	1,892	972	4,320	6,954	4,152	15,660
330877	CENTURYTEL-FAIRWATER	90,696	34,608	21,600	51,012	57,336	107,259
330879	FARMERS INDEPENDENT	14,354	25,572	31,992	43,998	42,996	81,300
330880	FARMERS TEL CO - WI	0	0	0	7,278	2,448	0
330881	MID-PLAINS TEL CO	0	0	0	0	0	0
330884	CENTURYTEL-FORESTVIL	706,622	727,704	747,996	701,466	667,944	572,592
330886	VERIZON NORTH - WI	313,086	0	0	0	0	0
330889	HAGER TELECOM INC.	10,028	17,496	22,716	30,594	29,964	56,340
330891	HEADWATERS TEL CO	0	0	0	233,664	811,104	612,060
330892	HILLSBORO TEL CO	0	0	0	1,044	72	0
330895	CENTURYTEL-WISCONSIN	0	0	0	0	0	0
330896	LAKEFIELD TEL CO	12,618	22,116	26,376	33,894	33,312	57,792
330898	CENTURY-LARSEN-RDFLD	229,334	244,290	288,228	324,096	304,416	335,952
330899	LA VALLE TEL COOP	9,527	16,656	21,264	29,232	28,584	55,068
330900	LEMONWEIR VALLEY TEL	0	0	0	846	0	0
330902	LUCK TEL CO	4,675	5,484	11,628	20,958	20,172	44,568
330905	MANAWA TEL CO	2,537	1,068	7,884	18,948	16,992	40,368
330908	MARQUETTE-ADAMS COOP	0	0	21,960	105,876	404,994	513,804
330909	MIDWAY TEL CO	0	96,315	152,244	172,002	169,584	111,336
330910	MILLTOWN MUTUAL TEL	0	0	0	0	0	62,286
330912	FRONTIER-MONDOVI	0	0	0	0	0	0
330913	CENTURY-MONROE CNTY	184,020	160,308	343,776	443,652	380,784	442,476
330914	EASTCOAST TELECOM	3,963	0	14,904	35,496	21,276	85,860
330915	MOSINEE TEL CO	0	0	0	0	0	0
330916	MOUNT HOREB TEL CO	542,344	707,964	735,228	884,850	829,374	633,792
330917	MT VERNON TEL CO	0	0	0	0	83,412	764,136
330918	NELSON TEL COOP	18,964	31,656	40,656	56,862	55,512	560,496
330920	NIAGARA TEL CO	0	121,152	107,544	166,056	114,396	102,288
330922	CENTURYTEL-MW-WI/NW	0	0	0	0	0	0
330924	CENTURYTEL-MW-KENDAL	6,652	20,601	0	0	0	618,414
330925	BAYLAND TEL CO	0	0	0	0	0	0
330930	GRANTLAND TELECOM	31,550	59,244	69,048	88,806	87,432	147,072
330931	CENTURYTEL-SO WI	245,837	82,452	78,684	60,426	78,204	154,962
330934	CENTURYTEL-MW-WI	0	0	0	0	0	0
330936	INDIANHEAD TEL CO	562,771	656,850	742,350	863,040	593,640	506,004
330937	PRICE COUNTY TEL CO	253,185	285,012	260,508	227,244	319,908	256,776
330938	NORTHEAST TEL CO	0	0	0	0	0	0
330940	RHINELANDER TEL CO	0	0	0	0	0	0
330941	RIB LAKE TEL CO	132,007	104,496	166,020	199,854	0	102,816
330942	RICHLAND-GRANT COOP	36,699	63,900	72,216	89,508	88,608	135,840
330943	RIVERSIDE TELECOM	0	0	0	0	0	0
330944	FRONTIER-ST. CROIX	0	0	0	0	0	0
330945	SCANDINAVIA TEL CO	0	0	0	10,032	5,628	20,580
330946	SHARON TEL CO	13,341	25,908	29,580	37,164	36,732	56,484

Table 3.23
High-Cost Loop Support Payment Projections By Study Area
(Dollars)

Study Area ID Code	Study Area Name	1998 Total	1999 Total	2000 Total	2001 Total	2002 Total	2003 Total
	WISCONSIN (CONT.)						
330949	SIREN TEL CO, INC	0	0	0	0	0	0
330950	CENTURY TEL-NW WI	3,672,040	4,125,012	4,517,340	4,879,836	4,403,028	4,683,432
330951	SOMERSET TEL CO	0	0	0	0	0	0
330952	SE TEL OF WISCONSIN	45,039	32,664	35,076	178,728	55,452	172,164
330953	SPRING VALLEY TEL CO	4,217	83,088	114,954	160,530	248,172	246,372
330954	STOCKBRIDGE & SHERWD	13,703	19,416	353,016	321,498	354,204	309,348
330955	STATE LONG DISTANCE	0	0	0	0	0	0
330956	CENTURY-NORTHERN WI	3,416,998	3,629,880	4,283,760	4,948,164	4,119,852	4,189,500
330958	TENNEY TEL CO	28,262	28,830	32,760	54,399	41,004	35,196
330959	CENTURYTEL-MW-WI	0	0	0	0	0	0
330960	TRI-COUNTY TEL COOP	40,231	77,280	88,932	111,810	110,460	175,548
330962	UNION TEL CO	13,013	15,960	27,528	46,572	44,988	89,964
330963	UTELCO, INC	0	0	0	0	0	0
330964	FRONTIER-WISCONSIN	0	0	0	0	0	0
330966	VERNON TEL COOP	50,014	92,952	109,836	140,796	138,528	234,900
330967	FRONTIER OF VIROQUA	0	0	0	0	0	0
330968	WAUNAKEE TEL CO	0	0	0	0	0	0
330970	CENTURYTEL-MW-WI	1,610	0	9,264	36,630	22,032	91,692
330971	W. WISCONSIN TELCOM	36,263	62,592	75,012	97,692	95,796	166,440
330973	WITTENBERG TEL CO	2,824	89,580	117,036	92,430	138,498	126,648
330974	WOOD COUNTY TEL CO	0	0	0	0	530,100	1,330,494
331155	TELEPHONE USA OF WI	0	0	0	0	0	0
331159	CENTURYTEL-CENTRL WI	0	0	0	0	0	0
335220	WISCONSIN BELL	0	0	0	0	0	0
339001	CTC COMM	0	0	0	0	0	0
339003	CHEQUAMEGON TELECOMM COMPANY, INC.	0	0	0	0	0	0
339004	BAYLAND COMMUNICATIONS, INC.	0	0	0	0	0	0
339007	US CELLULAR CORP.	0	0	0	0	0	0
TOTAL	WYOMING	11,952,520	16,166,460	13,729,698	13,016,244	13,693,122	15,427,086
511595	UTC OF THE WEST-WY	672,992	755,388	1,169,844	1,099,332	1,030,056	977,649
512251	RANGE TEL COOP - WY	3,407,097	4,724,676	4,496,364	4,791,960	5,132,412	4,850,520
512289	CHUGWATER TEL CO	39,566	38,268	45,924	33,990	48,180	44,844
512290	ALL WEST COMM.-WY	0	16,404	27,516	28,044	44,352	64,545
512291	DUBOIS TEL EXCHANGE	1,046,880	1,191,864	1,127,808	1,150,146	1,148,700	1,040,508
512295	SILVER STAR TEL-WY	686,457	799,644	703,488	811,074	788,586	973,866
512296	TRI COUNTY TEL ASSN	2,061,672	3,060,408	3,324,276	3,632,448	3,813,948	4,259,004
512297	UNION TELEPHONE CO	953,062	978,840	1,109,028	1,156,938	1,296,108	1,458,948
512299	CENTURYTEL OF WY.	238,866	196,956	363,096	312,312	390,780	325,866
515108	QWEST CORP-WY	2,845,928	4,404,012	1,362,354	0	0	0
519001	SILVER STAR TEL CO	0	0	0	0	0	0
519002	WESTERN WIRELESS	0	0	0	0	0	1,431,336
TOTAL	INDUSTRY	827,291,508	864,208,086	872,480,703	963,628,116	1,065,416,160	1,079,514,234

Table 3.24
Safety Net Additive Support Payment Projections by Study Area
(Dollars)

Study Area ID Code	Study Area Name	1998 Total	1999 Total	2000 Total	2001 Total	2002 Total	2003 Total
TOTAL	ALABAMA	0	0	0	0	0	130,440
250305	MON-CRE TEL COOP	0	0	0	0	0	33,144
250308	NEW HOPE TEL COOP	0	0	0	0	0	0
250312	OTELCO TELEPHONE LLC	0	0	0	0	0	0
250315	PINE BELT TEL CO	0	0	0	0	0	0
250317	ROANOKE TEL CO	0	0	0	0	0	0
250318	FRONTIER COMM-SOUTH	0	0	0	0	0	97,296
259001	RCC HOLDINGS	0	0	0	0	0	0
TOTAL	ALASKA	0	0	0	0	0	141,384
613013	KETCHIKAN PUBLIC UT	0	0	0	0	0	101,148
613019	OTZ TEL COOPERATIVE	0	0	0	0	0	40,236
TOTAL	AMERICAN SAMOA	0	0	0	0	0	0
TOTAL	ARIZONA	0	0	0	0	0	0
452176	VALLEY TEL COOP-AZ	0	0	0	0	0	0
TOTAL	ARKANSAS	0	0	0	0	0	442,548
401142	CENTURYTEL NW-AR-RUS	0	0	0	0	0	0
401143	CENTURYTEL NW-AR-SIL	0	0	0	0	0	0
401144	CENTURY TEL OF CENT AR	0	0	0	0	0	0
401711	CENTURYTEL-MTN HOME	0	0	0	0	0	391,608
401720	CENTURYTEL-REDFIELD	0	0	0	0	0	50,112
403031	SCOTT COUNTY TEL CO	0	0	0	0	0	828
TOTAL	CALIFORNIA	0	0	0	0	0	0
TOTAL	COLORADO	0	0	0	0	0	17,640
462178	AGATE TEL CO	0	0	0	0	0	0
462181	BIJOU TEL COOP ASSOC	0	0	0	0	0	4,416
462187	EL PASO COUNTY TEL	0	0	0	0	0	0
462194	NUNN TEL CO	0	0	0	0	0	6,792
462203	RYE TELEPHONE CO	0	0	0	0	0	6,432
462206	STONEHAM COOP TEL CO	0	0	0	0	0	0
462210	WILLARD TEL CO	0	0	0	0	0	0
469001	NE COLORADO CELLULAR	0	0	0	0	0	0
469003	WESTERN WIRELESS	0	0	0	0	0	0
TOTAL	CONNECTICUT	0	0	0	0	0	0
TOTAL	DELAWARE	0	0	0	0	0	0
TOTAL	DISTRICT OF COLUMBIA	0	0	0	0	0	0
TOTAL	FLORIDA	0	0	0	0	0	0
TOTAL	GEORGIA	0	0	0	0	0	399,276
220338	QUINCY TEL CO-GA DIV	0	0	0	0	0	0
220358	DARIEN TEL CO	0	0	0	0	0	151,452
220382	RINGGOLD TEL CO	0	0	0	0	0	247,824
TOTAL	GUAM	0	0	0	0	0	0
TOTAL	HAWAII	0	0	0	0	0	0
623021	SANDWICH ISLES COMM.	0	0	0	0	0	0
TOTAL	IDAHO	0	0	0	0	0	68,160
472220	FILER MUTUAL TEL -ID	0	0	0	0	0	48,000
472221	FARMERS MUTUAL TEL	0	0	0	0	0	0
472222	FREMONT TELECOM	0	0	0	0	0	0
472223	CENTURY-GEM STATE-ID	0	0	0	0	0	0
472232	DIRECT COMM-ROCKLAND	0	0	0	0	0	13,788
472233	RURAL TEL CO - ID	0	0	0	0	0	6,372
TOTAL	ILLINOIS	0	0	0	0	0	193,524
341003	EGYPTIAN COOP ASSN	0	0	0	0	0	28,728
341011	FRONTIER OF LAKESIDE	0	0	0	0	0	6,684
341012	FLAT ROCK TEL CO-OP	0	0	0	0	0	15,072
341032	HOME TEL CO-ST JACOB	0	0	0	0	0	0
341049	MADISON TEL CO	0	0	0	0	0	0
341054	MID CENTURY TEL COOP	0	0	0	0	0	45,648
341073	FRONTIER-PRAIRIE	0	0	0	0	0	14,616
341075	REYNOLDS TEL CO, INC	0	0	0	0	0	5,796
341079	FRONTIER-SCHUYLER	0	0	0	0	0	21,132
341088	WABASH TEL COOP, INC	0	0	0	0	0	55,848
TOTAL	INDIANA	0	0	0	0	0	101,556
320807	PERRY-SPENCER RURAL	0	0	0	0	0	0
320819	SE INDIANA RURAL	0	0	0	0	0	91,392
320839	YEOMAN TEL CO, INC	0	0	0	0	0	10,164

Table 3.24
Safety Net Additive Support Payment Projections by Study Area
(Dollars)

Study Area ID Code	Study Area Name	1998 Total	1999 Total	2000 Total	2001 Total	2002 Total	2003 Total
TOTAL	IOWA	0	0	0	0	0	383,082
351110	BERNARD TEL CO INC	0	0	0	0	0	3,912
351115	BUTLER-BREMER MUTUAL	0	0	0	0	0	26,736
351132	CLEAR LAKE INDEPEND	0	0	0	0	0	0
351134	COLO TEL CO	0	0	0	0	0	11,688
351147	DANVILLE MUTUAL TEL	0	0	0	0	0	16,284
351156	EAST BUCHANAN COOP	0	0	0	0	0	0
351158	MINBURN TELECOMM.	0	0	0	0	0	26,412
351160	FARMERS & BUSINESSME	0	0	0	0	0	0
351168	FARMERS MUTUAL COOP	0	0	0	0	0	19,128
351171	FARMERS MUTUAL JESUP	0	0	0	0	0	0
351172	FARMERS MUTUAL TEL	0	0	0	0	0	25,212
351173	FARMERS MUTUAL COOP	0	0	0	0	0	0
351174	FARMERS MUTUAL TEL	0	0	0	0	0	12,108
351179	FENTON CO-OP TEL CO	0	0	0	0	0	3,456
351213	JORDAN SOLDIER VLY	0	0	0	0	0	0
351214	KALONA COOP TEL CO	0	0	0	0	0	24,288
351217	KEYSTONE FRMS COOP	0	0	0	0	0	9,816
351223	LAUREL TEL CO, INC	0	0	0	0	0	6,516
351232	LYNNVILLE TEL. CO.	0	0	0	0	0	9,684
351247	MODERN COOP TEL CO	0	0	0	0	0	27,096
351250	MUTUAL TEL CO	0	0	0	0	0	0
351257	NORTH ENGLISH COOP	0	0	0	0	0	19,320
351262	NORWAY RURAL TEL CO	0	0	0	0	0	5,844
351263	OGDEN TEL CO - IA	0	0	0	0	0	16,524
351271	PANORA COOP TEL ASSN	0	0	0	0	0	4,584
351285	SAC COUNTY MUTUAL	0	0	0	0	0	19,092
351292	SEARSBORO TEL CO	0	0	0	0	0	9,876
351294	SCRANTON TEL CO	0	0	0	0	0	5,676
351297	HEART OF IOWA COMM.	0	0	0	0	0	22,560
351298	SOUTH SLOPE COOP TEL	0	0	0	0	0	0
351302	SPRINGVILLE COOP TEL	0	0	0	0	0	20,256
351307	SUPERIOR TEL COOP	0	0	0	0	0	2,076
351309	TERRIL TEL. COOP.	0	0	0	0	0	0
351320	VAN HORNE COOP TEL	0	0	0	0	0	10,428
351322	VENTURA TEL CO, INC	0	0	0	0	0	13,512
351326	WALNUT TEL CO, INC	0	0	0	0	0	0
351334	WESTERN IOWA ASSN	0	0	0	0	0	0
359010	MIDWEST WIRELESS-IA	0	0	0	0	0	10,998
359017	WESTERN WIRELESS CORP.	0	0	0	0	0	0
TOTAL	KANSAS	0	0	0	0	0	210,114
411746	BLUE VALLEY TEL CO	0	0	0	0	0	0
411777	GOLDEN BELT TEL ASSN	0	0	0	0	0	12,900
411780	HAVILAND TEL CO	0	0	0	0	0	0
411781	H & B COMMUNICATIONS	0	0	0	0	0	0
411788	KANOKLA TEL ASSN-KS	0	0	0	0	0	23,532
411801	MADISON TEL., LLC	0	0	0	0	0	7,992
411809	MUTUAL TEL CO	0	0	0	0	0	0
411814	PEOPLES TELECOM LLC	0	0	0	0	0	18,084
411820	RAINBOW TEL COOP	0	0	0	0	0	19,968
411840	TWIN VALLEY TEL INC	0	0	0	0	0	29,064
411841	UNITED TEL ASSN	0	0	0	0	0	0
411845	WAMEGO TEL CO INC	0	0	0	0	0	50,460
411847	WHEAT STATE TEL, INC	0	0	0	0	0	33,876
419001	WESTERN WIRELESS	0	0	0	0	0	14,238
TOTAL	KENTUCKY	0	0	0	0	0	292,620
260406	FOOTHILLS RURAL COOP	0	0	0	0	0	0
260413	LOGAN TEL. COOP. INC	0	0	0	0	0	76,224
260414	MOUNTAIN RURAL COOP	0	0	0	0	0	0
260415	PEOPLES RURAL COOP	0	0	0	0	0	216,396
TOTAL	LOUISIANA	0	0	0	0	0	97,476
270426	CAMPTI-PLEASANT HILL	0	0	0	0	0	0
270438	RESERVE TEL CO	0	0	0	0	0	97,476
TOTAL	MAINE	0	0	0	0	0	0
TOTAL	MARYLAND	0	0	0	0	0	172,404
180216	ARMSTRONG TEL OF MD	0	0	0	0	0	172,404
TOTAL	MASSACHUSETTS	0	0	0	0	0	0
TOTAL	MICHIGAN	0	0	0	0	0	65,868
310683	CARR TEL CO	0	0	0	0	0	14,064
310692	DRENTHE TEL CO	0	0	0	0	0	0
310714	OGDEN TEL CO	0	0	0	0	0	11,748
310728	SPRINGPORT TEL CO	0	0	0	0	0	19,056
310737	WINN TEL CO	0	0	0	0	0	21,000
TOTAL	MINNESOTA	0	0	0	0	0	803,952
361353	CITY OF BARNESVILLE	0	0	0	0	0	10,428

Table 3.24
Safety Net Additive Support Payment Projections by Study Area
(Dollars)

Study Area ID Code	Study Area Name	1998 Total	1999 Total	2000 Total	2001 Total	2002 Total	2003 Total
	MINNESOTA (CONT.)						
361367	FRONTIER-MINNESOTA	0	0	0	0	0	493,920
361373	CONSOLIDATED TEL CO	0	0	0	0	0	0
361384	EASTON TEL CO	0	0	0	0	0	3,132
361389	FARMERS MUTUAL TEL	0	0	0	0	0	0
361401	HALSTAD TEL CO	0	0	0	0	0	16,152
361404	HARMONY TEL CO	0	0	0	0	0	0
361412	KASSON & MANTORVILLE	0	0	0	0	0	0
361426	MANCHESTER-HARTLAND	0	0	0	0	0	0
361437	MINNESOTA LAKE TEL	0	0	0	0	0	0
361442	NEW ULM TELECOM, INC	0	0	0	0	0	168,984
361451	PAUL BUNYAN RURAL	0	0	0	0	0	0
361454	PINE ISLAND TEL CO	0	0	0	0	0	37,776
361474	ROTHSAY TEL CO, INC	0	0	0	0	0	5,736
361482	SHERBURNE CTY RURAL	0	0	0	0	0	0
361494	UPSALA COOP TEL ASSN	0	0	0	0	0	12,324
361495	VALLEY TEL CO - MN	0	0	0	0	0	0
361499	CROSSLAKE TEL CO	0	0	0	0	0	0
361515	ZUMBROTA TEL CO	0	0	0	0	0	0
361654	INTERSTATE TELECOMM.	0	0	0	0	0	17,688
367123	CITIZENS-MN-SOUTH	0	0	0	0	0	37,812
TOTAL	MISSISSIPPI	0	0	0	0	0	4,644
280457	LAKESIDE TEL. CO.	0	0	0	0	0	4,644
TOTAL	MISSOURI	0	0	0	0	0	255,996
420472	CASS COUNTY TEL CO	0	0	0	0	0	174,084
421876	FARBER TEL CO	0	0	0	0	0	1,800
421886	GOODMAN TEL CO	0	0	0	0	0	18,984
421927	NEW FLORENCE TEL CO	0	0	0	0	0	11,688
421935	OREGON FARMERS MUT	0	0	0	0	0	17,856
421945	SENECA TEL CO	0	0	0	0	0	31,584
TOTAL	MONTANA	0	0	0	0	0	19,176
482248	NORTHERN TEL COOP	0	0	0	0	0	19,176
TOTAL	NEBRASKA	0	0	0	0	0	224,868
371518	ELSIE COMM., INC.	0	0	0	0	0	0
371536	CURTIS TEL CO	0	0	0	0	0	8,196
371537	DALTON TEL CO, INC	0	0	0	0	0	9,648
371540	DILLER TEL CO	0	0	0	0	0	9,348
371553	GLENWOOD TEL MEMBER	0	0	0	0	0	24,876
371557	HARTMAN TEL EXCH INC	0	0	0	0	0	0
371558	HEMINGFORD COOP TEL	0	0	0	0	0	0
371576	NORTHEAST NEBRASKA	0	0	0	0	0	166,524
371597	WAUNETA TEL CO	0	0	0	0	0	6,276
372455	BENKELMAN TEL CO	0	0	0	0	0	0
TOTAL	NEVADA	0	0	0	0	0	156,408
552220	FILER MUTUAL TEL -NV	0	0	0	0	0	0
552284	BEEHIVE TEL CO - NV	0	0	0	0	0	528
552349	CHURCHILL-CC COMM.	0	0	0	0	0	136,428
559001	WESTERN WIRELESS	0	0	0	0	0	19,452
TOTAL	NEW HAMPSHIRE	0	0	0	0	0	0
TOTAL	NEW JERSEY	0	0	0	0	0	0
TOTAL	NEW MEXICO	0	0	0	0	0	88,596
492176	VALLEY TEL COOP - NM	0	0	0	0	0	0
492263	LA JICARITA RURAL	0	0	0	0	0	0
492264	LEACO RURAL TEL COOP	0	0	0	0	0	0
492270	PENASCO VALLEY TEL	0	0	0	0	0	0
492274	CENTURYTEL SW-NM	0	0	0	0	0	88,596
499003	WESTERN WIRELESS	0	0	0	0	0	0
TOTAL	NEW YORK	0	0	0	0	0	0
TOTAL	NORTH CAROLINA	0	0	0	0	0	0
230473	CITIZENS TEL CO	0	0	0	0	0	0
TOTAL	NORTH DAKOTA	0	0	0	0	0	216,720
381610	DAKOTA CENTRAL COOP	0	0	0	0	0	63,588
381625	NORTHWEST COMM COOP	0	0	0	0	0	109,932
381631	RED RIVER RURAL TEL	0	0	0	0	0	0
389001	WESTERN WIRELESS	0	0	0	0	0	43,200
TOTAL	NORTHERN MARIANA ISLANDS	0	0	0	0	0	0
TOTAL	OHIO	0	0	0	0	0	382,584
300588	AYERSVILLE TEL CO	0	0	0	0	0	10,008
300590	BENTON RIDGE TEL CO	0	0	0	0	0	12,708
300597	THE CHILLICOTHE TEL	0	0	0	0	0	352,392

Table 3.24
Safety Net Additive Support Payment Projections by Study Area
(Dollars)

Study Area ID Code	Study Area Name	1998 Total	1999 Total	2000 Total	2001 Total	2002 Total	2003 Total
	OHIO (CONT.)						
300598	MCCLURE TEL CO	0	0	0	0	0	7,476
TOTAL	OKLAHOMA	0	0	0	0	0	306,636
431831	S. CENTRAL TEL - OK	0	0	0	0	0	6,024
431979	CHEROKEE TEL CO	0	0	0	0	0	65,352
431985	CROSS TEL CO	0	0	0	0	0	0
432006	MCLOUD TEL CO	0	0	0	0	0	141,300
432008	MEDICINE PARK TEL CO	0	0	0	0	0	11,532
432014	OKLAHOMA WESTERN TEL	0	0	0	0	0	31,476
432017	PINE TELEPHONE CO	0	0	0	0	0	48,108
432029	TERRAL TEL CO	0	0	0	0	0	2,844
TOTAL	OREGON	0	0	0	0	0	23,988
532362	CANBY TEL ASSN	0	0	0	0	0	0
532369	EAGLE TEL SYSTEMS	0	0	0	0	0	11,268
532373	GERVAIS TELEPHONE CO	0	0	0	0	0	12,720
532388	NORTH STATE TEL CO.	0	0	0	0	0	0
532404	ASOTIN TEL - OR	0	0	0	0	0	0
TOTAL	PENNSYLVANIA	0	0	0	0	0	51,216
170152	FRONTIER-CANTON	0	0	0	0	0	5,568
170165	DENVER & EPHRATA	0	0	0	0	0	0
170178	FRONTIER-LAKEWOOD	0	0	0	0	0	0
170189	ARMSTRONG TEL CO-PA	0	0	0	0	0	45,648
170194	FRONTIER-OSWAYO RIVR	0	0	0	0	0	0
TOTAL	PUERTO RICO	0	0	0	0	0	0
TOTAL	RHODE ISLAND	0	0	0	0	0	0
TOTAL	SOUTH CAROLINA	0	0	0	0	0	439,608
240512	BLUFFTON TEL. CO.	0	0	0	0	0	0
240538	PIEDMONT RURAL COOP	0	0	0	0	0	0
240542	ROCK HILL TEL CO	0	0	0	0	0	439,608
TOTAL	SOUTH DAKOTA	0	0	0	0	0	47,166
391654	INTERSTATE TELECOMM.	0	0	0	0	0	0
391660	MT RUSHMORE TEL	0	0	0	0	0	0
391664	JAMES VALLEY COOP	0	0	0	0	0	39,864
391666	JEFFERSON TEL CO -SD	0	0	0	0	0	0
391668	KENNEBEC TEL CO	0	0	0	0	0	7,260
399001	WESTERN WIRELESS (PINE RIDGE RESERVATION)	0	0	0	0	0	0
399002	WESTERN WIRELESS	0	0	0	0	0	42
TOTAL	TENNESSEE	0	0	0	0	0	39,348
290561	CROCKETT TEL CO	0	0	0	0	0	0
290576	PEOPLES TEL CO	0	0	0	0	0	0
290583	WEST TENNESSEE TEL	0	0	0	0	0	39,348
TOTAL	TEXAS	0	0	0	0	0	486,408
442104	LAKE LIVINGSTON TEL	0	0	0	0	0	10,908
442117	CENTURYTEL-PORT ARAN	0	0	0	0	0	53,688
442134	RIVIERA TEL CO INC	0	0	0	0	0	0
442140	CENTURYTEL-SAN MARCO	0	0	0	0	0	339,156
442141	SANTA ROSA TEL COOP	0	0	0	0	0	60,696
442168	WES-TEX TEL CO-OP	0	0	0	0	0	21,960
TOTAL	UTAH	0	0	0	0	0	27,420
502277	CENTRAL UTAH TEL INC	0	0	0	0	0	16,572
502284	BEEHIVE TEL CO - UT	0	0	0	0	0	10,848
502288	ALL WEST COMM-UT	0	0	0	0	0	0
TOTAL	VERMONT	0	0	0	0	0	0
140061	NORTHFIELD TEL CO	0	0	0	0	0	0
TOTAL	VIRGIN ISLANDS	0	0	0	0	0	0
TOTAL	VIRGINIA	0	0	0	0	0	133,608
190249	ROANOKE & BOTETOURT	0	0	0	0	0	133,608
TOTAL	WASHINGTON	0	0	0	0	0	0
522423	INLAND TEL CO -WA	0	0	0	0	0	0
529001	UNITED STATES CELLULAR	0	0	0	0	0	0
TOTAL	WEST VIRGINIA	0	0	0	0	0	73,488
200256	ARMSTRONG OF WV	0	0	0	0	0	64,464
200257	SPRUCE KNOB SENECA	0	0	0	0	0	9,024
TOTAL	WISCONSIN	0	0	0	0	0	579,528
330848	BERGEN TEL CO	0	0	0	0	0	4,020
330850	BLOOMER TEL CO	0	0	0	0	0	0
330857	CENTURYTEL-MW-WI	0	0	0	0	0	13,764

Table 3.24
Safety Net Additive Support Payment Projections by Study Area
(Dollars)

Study Area ID Code	Study Area Name	1998 Total	1999 Total	2000 Total	2001 Total	2002 Total	2003 Total
	WISCONSIN (CONT.)						
330861	CHIBARDUN TEL COOP	0	0	0	0	0	55,164
330875	DICKEYVILLE TEL CORP	0	0	0	0	0	11,832
330892	HILLSBORO TEL CO	0	0	0	0	0	16,428
330896	LAKEFIELD TEL CO	0	0	0	0	0	27,660
330910	MILLTOWN MUTUAL TEL	0	0	0	0	0	52,248
330917	MT VERNON TEL CO	0	0	0	0	0	0
330918	NELSON TEL COOP	0	0	0	0	0	0
330934	CENTURYTEL-MW-WI	0	0	0	0	0	0
330942	RICHLAND-GRANT COOP	0	0	0	0	0	0
330946	SHARON TEL CO	0	0	0	0	0	12,564
330974	WOOD COUNTY TEL CO	0	0	0	0	0	385,848
339007	US CELLULAR CORP.	0	0	0	0	0	0
TOTAL	WYOMING	0	0	0	0	0	64,284
512290	ALL WEST COMM.-WY	0	0	0	0	0	9,216
512297	UNION TELEPHONE CO	0	0	0	0	0	55,068
TOTAL	INDUSTRY	0	0	0	0	0	7,141,734

Table 3.25
Non-Rural High-Cost Support by Study Area (Dollars)

Study Area ID Code	Study Area Name	Year 2000						Year 2001						
										Hold-Harmless Calculation				
		Forward-Looking High-Cost Model Support	Forward-Looking High-Cost Model Payment	Embedded High-Cost Loop Support	Long-Term Support	Hold-Harmless Support	Annual Support	Forward-Looking High-Cost Model Support	Forward-Looking High-Cost Model Payment	High-Cost Loop Support Before $1 Phase Down	High-Cost Loop Support After $1 Phase Down	Long-Term Support	Total Hold-Harmless Support	Annual Support
Total:	ALABAMA	51,805,013	51,805,013	9,261,621	0	0	51,805,013	44,638,216	42,863,884	10,687,523	6,020,060	0	4,253,111	47,116,995
255181	SO CENTRAL BELL-AL	31,720,613	31,720,613	0	0	0	31,720,613	28,848,916	28,848,916	0	0	0	0	28,848,916
259001	RCC HOLDINGS	NA	NA	NA	NA	NA	NA	NA	NA	NA	NA	NA	NA	NA
259002	PINE BELL CELLULAR	NA	NA	NA	NA	NA	NA	NA	NA	NA	NA	NA	NA	NA
259004	CELLULAR SOUTH LICENSE	NA	NA	NA	NA	NA	NA	NA	NA	NA	NA	NA	NA	NA
259005	CORR WIRELESS COMM	NA	NA	NA	NA	NA	NA	NA	NA	NA	NA	NA	NA	NA
259788	CENTURYTEL OF SOUTHERN AL.	8,209,605	8,209,605	6,128,646	0	0	8,209,605	5,329,672	3,555,341	6,713,119	4,710,824	0	4,253,111	7,808,452
259789	CENTURYTEL OF NORTHERN AL.	11,874,796	11,874,796	3,132,975	0	0	11,874,796	10,459,627	10,459,627	3,974,404	1,309,236	0	0	10,459,627
Total:	ALASKA	0	0	0	0	0	0	0	0	0	0	0	0	0
613000	ACS OF ANCHORAGE	0	0	0	0	0	0	0	0	0	0	0	0	0
Total:	ARIZONA	0	0	0	0	0	0	0	0	0	0	0	0	0
455101	QWEST CORP-AZ	0	0	0	0	0	0	0	0	0	0	0	0	0
459001	SMITH BAGLEY	NA	NA	NA	NA	NA	NA	NA	NA	NA	NA	NA	NA	NA
Total:	ARKANSAS	0	0	3,100,323	0	3,100,323	3,100,323	0	0	2,813,492	0	0	0	0
405211	SOUTHWESTERN BELL-AR	0	0	3,100,323	0	3,100,323	3,100,323	0	0	2,813,492	0	0	0	0
Total:	CALIFORNIA	0	0	1,491,318	4,684,536	6,175,854	6,175,854	0	0	2,295,466	805,891	4,754,304	5,560,195	5,560,195
542302	VERIZON CA(CONTEL)	0	0	0	0	0	0	0	0	0	0	0	0	0
542319	VERIZON-CA (GTE)	0	0	0	0	0	0	0	0	0	0	0	0	0
542334	ROSEVILLE TEL CO	0	0	1,491,318	4,684,536	6,175,854	6,175,854	0	0	2,295,466	805,891	4,754,304	5,560,195	5,560,195
545170	PACIFIC BELL	0	0	0	0	0	0	0	0	0	0	0	0	0
549002	WESTERN WIRELESS	NA	NA	NA	NA	NA	NA	NA	NA	NA	NA	NA	NA	NA
Total:	COLORADO	0	0	1,264,752	0	1,264,752	1,264,752	0	0	1,408,730	0	0	0	0
465102	QWEST CORP-CO	0	0	1,264,752	0	1,264,752	1,264,752	0	0	1,408,730	0	0	0	0
469001	NORTHEAST CO CELLULAR	NA	NA	NA	NA	NA	NA	NA	NA	NA	NA	NA	NA	NA
469003	WESTERN WIRELESS	NA	NA	NA	NA	NA	NA	NA	NA	NA	NA	NA	NA	NA
Total:	CONNECTICUT	0	0	0	0	0	0	0	0	0	0	0	0	0
135200	SOUTHERN NEW ENGLAND	0	0	0	0	0	0	0	0	0	0	0	0	0
Total:	DELAWARE	0	0	0	0	0	0	0	0	0	0	0	0	0
565010	VERIZON DELAWARE INC	0	0	0	0	0	0	0	0	0	0	0	0	0
Total:	DISTRICT OF COLUMBIA	0	0	0	0	0	0	0	0	0	0	0	0	0
575020	VERIZON WASHINGTON, DC INC.	0	0	0	0	0	0	0	0	0	0	0	0	0
Total:	FLORIDA	0	0	0	0	0	0	0	0	0	0	0	0	0
210328	VERIZON FLORIDA	0	0	0	0	0	0	0	0	0	0	0	0	0
215191	SOUTHERN BELL-FL	0	0	0	0	0	0	0	0	0	0	0	0	0
Total:	GEORGIA	0	0	0	0	0	0	0	0	0	0	0	0	0
225192	SOUTHERN BELL-GA	0	0	0	0	0	0	0	0	0	0	0	0	0
Total:	HAWAII	0	0	0	0	0	0	0	0	0	0	0	0	0
623100	VERIZON HAWAII-HI	0	0	0	0	0	0	0	0	0	0	0	0	0
Total:	IDAHO	0	0	0	0	0	0	0	0	0	0	0	0	0
475103	QWEST CORP-ID	0	0	0	0	0	0	0	0	0	0	0	0	0
Total:	ILLINOIS	0	0	0	0	0	0	0	0	0	0	0	0	0
341015	VERIZON NORTH-IL	0	0	0	0	0	0	0	0	0	0	0	0	0
341036	VERIZON N-IL(CONTEL)	0	0	0	0	0	0	0	0	0	0	0	0	0
345070	ILLINOIS BELL TEL CO	0	0	0	0	0	0	0	0	0	0	0	0	0
Total:	INDIANA	0	0	121,674	0	121,674	121,674	0	0	0	0	0	0	0
320772	VERIZON N-IN	0	0	121,674	0	121,674	121,674	0	0	0	0	0	0	0
320779	VERIZON N-IN(CONTEL)	0	0	0	0	0	0	0	0	0	0	0	0	0
325080	INDIANA BELL TEL CO	0	0	0	0	0	0	0	0	0	0	0	0	0

Table 3.25
Non-Rural High-Cost Support by Study Area (Dollars)

Study Area ID Code	Study Area Name	Year 2002						Year 2003					
		Forward-Looking High-Cost Model Support	Hold-Harmless Calculation				Annual Support	Forward-Looking High-Cost Model Support	Hold-Harmless Calculation				Annual Support
			High-Cost Loop Support Before $2 Phase Down	High-Cost Loop Support After $2 Phase Down	Long-Term Support	Total Hold-Harmless Support			High-Cost Loop Support Before $3 Phase Down	High-Cost Loop Support After $3 Phase Down	Long-Term Support	Total Hold-Harmless Support	
Total:	ALABAMA	42,644,549	15,821,061	4,120,642	0	0	42,644,549	41,853,010	10,254,432	418,776	0	0	41,853,010
255181	SO CENTRAL BELL-AL	26,717,295	0	0	0	0	26,717,295	25,759,068	4,719,321	0	0	0	25,759,068
259001	RCC HOLDINGS	NA	NA	NA	NA	NA	NA	779,308	0	0	0	0	779,308
259002	PINE BELL CELLULAR	NA	NA	NA	NA	NA	NA	34,673	0	0	0	0	34,673
259004	CELLULAR SOUTH LICENSE	NA	NA	NA	NA	NA	NA	46,260	0	0	0	0	46,260
259005	CORR WIRELESS COMM	NA	NA	NA	NA	NA	NA	172,932	0	0	0	0	172,932
259788	CENTURYTEL OF SOUTHERN AL.	6,490,729	8,950,815	2,322,204	0	0	6,490,729	5,939,189	3,962,004	0	0	0	5,939,189
259789	CENTURYTEL OF NORTHERN AL.	9,436,524	6,870,246	1,798,438	0	0	9,436,524	9,121,580	1,573,107	418,776	0	0	9,121,580
Total:	ALASKA	0	0	0	0	0	0	0	0	0	0	0	0
613000	ACS OF ANCHORAGE	0	0	0	0	0	0	0	0	0	0	0	0
Total:	ARIZONA	0	0	0	0	0	0	0	1,219,608	0	0	0	0
455101	QWEST CORP-AZ	0	0	0	0	0	0	0	813,072	0	0	0	0
459001	SMITH BAGLEY	NA	NA	NA	NA	NA	NA	0	406,536	0	0	0	0
Total:	ARKANSAS	0	1,698,036	0	0	0	0	0	4,962,012	0	0	0	0
405211	SOUTHWESTERN BELL-AR	0	1,698,036	0	0	0	0	0	4,962,012	0	0	0	0
Total:	CALIFORNIA	0	2,627,418	0	4,561,029	4,561,029	4,561,029	0	3,882,300	50,406	3,835,974	3,886,380	3,886,380
542302	VERIZON CA(CONTEL)	0	0	0	0	0	0	0	0	0	0	0	0
542319	VERIZON-CA (GTE)	0	0	0	0	0	0	0	0	0	0	0	0
542334	ROSEVILLE TEL CO	0	2,627,418	0	4,561,029	4,561,029	4,561,029	0	3,882,300	50,406	3,835,974	3,886,380	3,886,380
545170	PACIFIC BELL	0	0	0	0	0	0	0	0	0	0	0	0
549002	WESTERN WIRELESS	NA	NA	NA	NA	NA	NA	0	0	0	0	0	0
Total:	COLORADO	0	287,556	0	0	0	0	0	3,560,136	0	0	0	0
465102	QWEST CORP-CO	0	287,556	0	0	0	0	0	3,560,136	0	0	0	0
469001	NORTHEAST CO CELLULAR	NA	NA	NA	NA	NA	NA	0	0	0	0	0	0
469003	WESTERN WIRELESS	NA	NA	NA	NA	NA	NA	0	0	0	0	0	0
Total:	CONNECTICUT	0	0	0	0	0	0	0	0	0	0	0	0
135200	SOUTHERN NEW ENGLAND	0	0	0	0	0	0	0	0	0	0	0	0
Total:	DELAWARE	0	0	0	0	0	0	0	0	0	0	0	0
565010	VERIZON DELAWARE INC	0	0	0	0	0	0	0	0	0	0	0	0
Total:	DISTRICT OF COLUMBIA	0	0	0	0	0	0	0	0	0	0	0	0
575020	VERIZON WASHINGTON, DC INC.	0	0	0	0	0	0	0	0	0	0	0	0
Total:	FLORIDA	0	0	0	0	0	0	0	0	0	0	0	0
210328	VERIZON FLORIDA	0	0	0	0	0	0	0	0	0	0	0	0
215191	SOUTHERN BELL-FL	0	0	0	0	0	0	0	0	0	0	0	0
Total:	GEORGIA	0	0	0	0	0	0	0	4,880,328	0	0	0	0
225192	SOUTHERN BELL-GA	0	0	0	0	0	0	0	4,880,328	0	0	0	0
Total:	HAWAII	0	0	0	0	0	0	0	0	0	0	0	0
623100	VERIZON HAWAII-HI	0	0	0	0	0	0	0	0	0	0	0	0
Total:	IDAHO	0	0	0	0	0	0	0	0	0	0	0	0
475103	QWEST CORP-ID	0	0	0	0	0	0	0	0	0	0	0	0
Total:	ILLINOIS	0	0	0	0	0	0	0	0	0	0	0	0
341015	VERIZON NORTH-IL	0	0	0	0	0	0	0	0	0	0	0	0
341036	VERIZON N-IL(CONTEL)	0	0	0	0	0	0	0	0	0	0	0	0
345070	ILLINOIS BELL TEL CO	0	0	0	0	0	0	0	0	0	0	0	0
Total:	INDIANA	0	0	0	0	0	0	0	0	0	0	0	0
320772	VERIZON N-IN	0	0	0	0	0	0	0	0	0	0	0	0
320779	VERIZON N-IN(CONTEL)	0	0	0	0	0	0	0	0	0	0	0	0
325080	INDIANA BELL TEL CO	0	0	0	0	0	0	0	0	0	0	0	0

Table 3.25
Non-Rural High-Cost Support by Study Area (Dollars)

Study Area ID Code	Study Area Name	Year 2000						Year 2001						
										Hold-Harmless Calculation				
		Forward-Looking High-Cost Model Support	Forward-Looking High-Cost Model Payment	Embedded High-Cost Loop Support	Long-Term Support	Hold-Harmless Support	Annual Support	Forward-Looking High-Cost Model Support	Forward-Looking High-Cost Model Payment	High-Cost Loop Support Before $1 Phase Down	High-Cost Loop Support After $1 Phase Down	Long-Term Support	Total Hold-Harmless Support	Annual Support
Total:	IOWA	0	0	0	0	0	0	0	0	0	0	0	0	0
355141	QWEST CORP-IA	0	0	0	0	0	0	0	0	0	0	0	0	0
359010	MIDWEST WIRELESS IOWA	NA	NA	NA	NA	NA	NA	NA	NA	NA	NA	NA	NA	NA
359017	WESTERN WIRELESS	NA	NA	NA	NA	NA	NA	NA	NA	NA	NA	NA	NA	NA
Total:	KANSAS	0	0	0	0	0	0	0	0	0	0	0	0	0
415214	SOUTHWESTERN BELL-KS	0	0	0	0	0	0	0	0	0	0	0	0	0
419001	WESTERN WIRELESS	NA	NA	NA	NA	NA	NA	0	0	0	0	0	0	0
419003	RCC MINNESOTA	NA	NA	NA	NA	NA	NA	NA	NA	NA	NA	NA	NA	NA
Total:	KENTUCKY	1,329,515	1,213,943	998,103	0	769,140	1,983,083	0	0	1,022,178	0	0	0	0
265061	CINCINNATI BELL-KY	93,818	93,818	2,139	0	0	93,818	0	0	0	0	0	0	0
265182	SO CENTRAL BELL-KY	1,120,125	1,120,125	226,824	0	0	1,120,125	0	0	0	0	0	0	0
269001	SOUTHEAST TELEPHONE	NA	NA	NA	NA	NA	NA	NA	NA	NA	NA	NA	NA	NA
269690	ALLTEL - KY	115,572	0	769,140	0	769,140	769,140	0	0	1,022,178	0	0	0	0
Total:	LOUISIANA	0	0	0	0	0	0	0	0	0	0	0	0	0
275183	SO CENTRAL BELL-LA	0	0	0	0	0	0	0	0	0	0	0	0	0
Total:	MAINE	10,826,225	10,826,225	0	0	0	10,826,225	6,629,324	6,629,324	0	0	0	0	6,629,324
105111	VERIZON MAINE	10,826,225	10,826,225	0	0	0	10,826,225	6,629,324	6,629,324	0	0	0	0	6,629,324
109001	RCC MINNESOTA	NA	NA	NA	NA	NA	NA	NA	NA	NA	NA	NA	NA	NA
Total:	MARYLAND	0	0	0	0	0	0	0	0	0	0	0	0	0
185030	VERIZON MARYLAND INC	0	0	0	0	0	0	0	0	0	0	0	0	0
Total:	MASSACHUSETTS	0	0	0	0	0	0	0	0	0	0	0	0	0
115112	VERIZON MASS.	0	0	0	0	0	0	0	0	0	0	0	0	0
Total:	MICHIGAN	0	0	495,153	0	495,153	495,153	0	0	0	0	0	0	0
310695	VERIZON NORTH - MI	0	0	495,153	0	495,153	495,153	0	0	0	0	0	0	0
315090	MICHIGAN BELL TEL CO	0	0	0	0	0	0	0	0	0	0	0	0	0
Total:	MINNESOTA	0	0	0	0	0	0	0	0	0	0	0	0	0
365142	QWEST CORP-MN	0	0	0	0	0	0	0	0	0	0	0	0	0
369001	WESTERN WIRELESS	NA	NA	NA	NA	NA	NA	0	0	0	0	0	0	0
369002	MIDWEST WIRELESS COMM	NA	NA	NA	NA	NA	NA	NA	NA	NA	NA	NA	NA	NA
369004	RCC MINNESOTA	NA	NA	NA	NA	NA	NA	NA	NA	NA	NA	NA	NA	NA
369005	WIRELESS ALLIANCE	NA	NA	NA	NA	NA	NA	NA	NA	NA	NA	NA	NA	NA
Total:	MISSISSIPPI	103,933,279	103,933,279	6,741,129	0	0	103,933,279	103,960,883	103,960,883	4,072,244	0	0	0	103,960,883
285184	SO CENTRAL BELL-MS	103,933,279	103,933,279	6,741,129	0	0	103,933,279	103,960,883	103,960,883	4,072,244	0	0	0	103,960,883
289001	CELLULAR SOUTH LICENSE	NA	NA	NA	NA	NA	NA	NA	NA	NA	NA	NA	NA	NA
289002	RCC HOLDINGS	NA	NA	NA	NA	NA	NA	NA	NA	NA	NA	NA	NA	NA
289003	DIXIENET COMM	NA	NA	NA	NA	NA	NA	NA	NA	NA	NA	NA	NA	NA
289004	CENTELLIAL CLAIBORNE CELLULAR	NA	NA	NA	NA	NA	NA	NA	NA	NA	NA	NA	NA	NA
289005	CENTELLIAL CELULAR TRISTATE	NA	NA	NA	NA	NA	NA	NA	NA	NA	NA	NA	NA	NA
Total:	MISSOURI	0	0	10,446,939	0	10,446,939	10,446,939	0	0	13,071,194	9,451,078	0	8,564,471	8,564,471
425213	SOUTHWESTERN BELL-MO	0	0	0	0	0	0	0	0	0	0	0	0	0
429001	MARK TWAIN COMMUNICATIONS	0	0	0	0	0	0	0	0	0	0	0	0	0
429784	CENTURYTEL OF CENTRAL - MO	0	0	6,758,685	0	6,758,685	6,758,685	0	0	10,700,089	9,317,912	0	8,431,305	8,431,305
429787	CENTURYTEL OF SOUTHWEST - MO	0	0	3,688,254	0	3,688,254	3,688,254	0	0	2,371,105	133,166	0	133,166	133,166
Total:	MONTANA	1,560,933	1,560,933	535,260	0	0	1,560,933	4,334,255	4,334,255	0	0	0	0	4,334,255
485104	QWEST CORP-MT	1,542,751	1,542,751	535,260	0	0	1,542,751	4,145,742	4,145,742	0	0	0	0	4,145,742
489001	MID-RIVERS TEL COOP	18,182	18,182	0	0	0	18,182	188,513	188,513	0	0	0	0	188,513
489004	WESTERN WIRELESS	NA	NA	NA	NA	NA	NA	NA	NA	NA	NA	NA	NA	NA
Total:	NEBRASKA	0	0	0	0	0	0	0	0	0	0	0	0	0
371568	ALLTEL (ALIANT)	0	0	0	0	0	0	0	0	0	0	0	0	0
375143	QWEST CORP-NE	0	0	0	0	0	0	0	0	0	0	0	0	0

Table 3.25
Non-Rural High-Cost Support by Study Area (Dollars)

Study Area ID Code	Study Area Name	Year 2002						Year 2003					
		Forward-Looking High-Cost Model Support	Hold-Harmless Calculation				Annual Support	Forward-Looking High-Cost Model Support	Hold-Harmless Calculation				Annual Support
			High-Cost Loop Support Before $2 Phase Down	High-Cost Loop Support After $2 Phase Down	Long-Term Support	Total Hold-Harmless Support			High-Cost Loop Support Before $3 Phase Down	High-Cost Loop Support After $3 Phase Down	Long-Term Support	Total Hold-Harmless Support	
Total:	IOWA	0	0	0	0	0	0	0	0	0	0	0	0
355141	QWEST CORP-IA	0	0	0	0	0	0	0	0	0	0	0	0
359010	MIDWEST WIRELESS IOWA	NA	NA	NA	NA	NA	NA	0	0	0	0	0	0
359017	WESTERN WIRELESS	NA	NA	NA	NA	NA	NA	0	0	0	0	0	0
Total:	KANSAS	0	0	0	0	0	0	0	0	0	0	0	0
415214	SOUTHWESTERN BELL-KS	0	0	0	0	0	0	0	0	0	0	0	0
419001	WESTERN WIRELESS	0	0	0	0	0	0	0	0	0	0	0	0
419003	RCC MINNESOTA	NA	NA	NA	NA	NA	NA	0	0	0	0	0	0
Total:	KENTUCKY	3,262,922	845,187	0	0	0	3,262,922	3,193,502	180,042	0	0	0	3,193,502
265061	CINCINNATI BELL-KY	151,612	0	0	0	0	151,612	148,387	0	0	0	0	148,387
265182	SO CENTRAL BELL-KY	2,143,403	0	0	0	0	2,143,403	2,097,488	0	0	0	0	2,097,488
269001	SOUTHEAST TELEPHONE	NA	NA	NA	NA	NA	NA	313	0	0	0	0	313
269690	ALLTEL - KY	967,906	845,187	0	0	0	967,906	947,314	180,042	0	0	0	947,314
Total:	LOUISIANA	0	0	0	0	0	0	0	0	0	0	0	0
275183	SO CENTRAL BELL-LA	0	0	0	0	0	0	0	0	0	0	0	0
Total:	MAINE	5,480,905	0	0	0	0	5,480,905	5,799,969	0	0	0	0	5,799,969
105111	VERIZON MAINE	5,480,905	0	0	0	0	5,480,905	5,517,463	0	0	0	0	5,517,463
109001	RCC MINNESOTA	NA	NA	NA	NA	NA	NA	282,507	0	0	0	0	282,507
Total:	MARYLAND	0	0	0	0	0	0	0	0	0	0	0	0
185030	VERIZON MARYLAND INC	0	0	0	0	0	0	0	0	0	0	0	0
Total:	MASSACHUSETTS	0	0	0	0	0	0	0	0	0	0	0	0
115112	VERIZON MASS.	0	0	0	0	0	0	0	0	0	0	0	0
Total:	MICHIGAN	0	0	0	0	0	0	0	0	0	0	0	0
310695	VERIZON NORTH - MI	0	0	0	0	0	0	0	0	0	0	0	0
315090	MICHIGAN BELL TEL CO	0	0	0	0	0	0	0	0	0	0	0	0
Total:	MINNESOTA	0	0	0	0	0	0	0	0	0	0	0	0
365142	QWEST CORP-MN	0	0	0	0	0	0	0	0	0	0	0	0
369001	WESTERN WIRELESS	0	0	0	0	0	0	0	0	0	0	0	0
369002	MIDWEST WIRELESS COMM	NA	NA	NA	NA	NA	NA	0	0	0	0	0	0
369004	RCC MINNESOTA	NA	NA	NA	NA	NA	NA	0	0	0	0	0	0
369005	WIRELESS ALLIANCE	NA	NA	NA	NA	NA	NA	0	0	0	0	0	0
Total:	MISSISSIPPI	116,194,643	1,566,930	0	0	0	116,194,643	121,509,845	5,169,234	0	0	0	121,509,845
285184	SO CENTRAL BELL-MS	102,113,852	1,566,930	0	0	0	102,113,852	99,288,258	5,169,234	0	0	0	99,288,258
289001	CELLULAR SOUTH LICENSE	14,080,791	0	0	0	0	14,080,791	19,772,024	0	0	0	0	19,772,024
289002	RCC HOLDINGS	NA	NA	NA	NA	NA	NA	1,715,536	0	0	0	0	1,715,536
289003	DIXIENET COMM	NA	NA	NA	NA	NA	NA	128,295	0	0	0	0	128,295
289004	CENTELLIAL CLAIBORNE CELLULAR	NA	NA	NA	NA	NA	NA	426,200	0	0	0	0	426,200
289005	CENTELLIAL CELULAR TRISTATE	NA	NA	NA	NA	NA	NA	179,534	0	0	0	0	179,534
Total:	MISSOURI	0	6,227,517	1,811,823	0	1,811,823	1,811,823	0	6,994,758	538,227	0	538,227	538,227
425213	SOUTHWESTERN BELL-MO	0	0	0	0	0	0	0	1,653,921	0	0	0	0
429001	MARK TWAIN COMMUNICATIONS	0	0	0	0	0	0	NA	NA	NA	NA	NA	NA
429784	CENTURYTEL OF CENTRAL - MO	0	4,141,611	1,811,823	0	1,811,823	1,811,823	0	4,834,635	538,227	0	538,227	538,227
429787	CENTURYTEL OF SOUTHWEST - MO	0	2,085,906	0	0	0	0	0	506,202	0	0	0	0
Total:	MONTANA	10,887,341	0	0	0	0	10,887,341	11,942,254	0	0	0	0	11,942,254
485104	QWEST CORP-MT	10,419,841	0	0	0	0	10,419,841	10,366,087	0	0	0	0	10,366,087
489001	MID-RIVERS TEL COOP	467,500	0	0	0	0	467,500	295,388	0	0	0	0	295,388
489004	WESTERN WIRELESS	NA	NA	NA	NA	NA	NA	1,280,779	0	0	0	0	1,280,779
Total:	NEBRASKA	0	0	0	0	0	0	0	0	0	0	0	0
371568	ALLTEL (ALIANT)	0	0	0	0	0	0	0	0	0	0	0	0
375143	QWEST CORP-NE	0	0	0	0	0	0	0	0	0	0	0	0

Table 3.25
Non-Rural High-Cost Support by Study Area (Dollars)

Study Area ID Code	Study Area Name	Year 2000						Year 2001						
										Hold-Harmless Calculation				
		Forward-Looking High-Cost Model Support	Forward-Looking High-Cost Model Payment	Embedded High-Cost Loop Support	Long-Term Support	Hold-Harmless Support	Annual Support	Forward-Looking High-Cost Model Support	Forward-Looking High-Cost Model Payment	High-Cost Loop Support Before $1 Phase Down	High-Cost Loop Support After $1 Phase Down	Long-Term Support	Total Hold-Harmless Support	Annual Support
Total:	NEVADA	0	0	0	0	0	0	0	0	0	0	0	0	0
552348	CENTEL OF NV	0	0	0	0	0	0	0	0	0	0	0	0	0
555173	NEVADA BELL	0	0	0	0	0	0	0	0	0	0	0	0	0
559001	WESTERN WIRELESS	NA	NA	NA	NA	NA	NA	NA	NA	NA	NA	NA	NA	NA
Total:	NEW HAMPSHIRE	0	0	0	0	0	0	0	0	0	0	0	0	0
125113	VERIZON NEW HAMPSHIRE	0	0	0	0	0	0	0	0	0	0	0	0	0
Total:	NEW JERSEY	0	0	0	0	0	0	0	0	0	0	0	0	0
165120	VERIZON NEW JERSEY	0	0	0	0	0	0	0	0	0	0	0	0	0
Total:	NEW MEXICO	0	0	2,340,885	0	2,340,885	2,340,885	0	0	168,846	0	0	0	0
495105	QWEST CORP-NM	0	0	2,340,885	0	2,340,885	2,340,885	0	0	168,846	0	0	0	0
499003	WESTERN WIRELESS	NA	NA	NA	NA	NA	NA	NA	NA	NA	NA	NA	NA	NA
Total:	NEW YORK	0	0	0	0	0	0	0	0	0	0	0	0	0
150121	FRONTIER-ROCHESTER	0	0	0	0	0	0	0	0	0	0	0	0	0
155130	VERZON NEW YORK	0	0	0	0	0	0	0	0	0	0	0	0	0
Total:	NORTH CAROLINA	0	0	1,592,655	2,414,388	4,007,043	4,007,043	0	0	2,618,799	1,332,047	2,450,352	3,782,399	3,782,399
230479	VERIZON SOUTH - NC	0	0	897,363	0	897,363	897,363	0	0	0	0	0	0	0
230491	NORTH STATE TEL CO	0	0	0	2,414,388	2,414,388	2,414,388	0	0	0	0	2,450,352	2,450,352	2,450,352
230509	VERIZON S-NC(CONTEL)	0	0	695,292	0	695,292	695,292	0	0	2,618,799	1,332,047	0	1,332,047	1,332,047
235193	SOUTHERN BELL-NC	0	0	0	0	0	0	0	0	0	0	0	0	0
Total:	NORTH DAKOTA	0	0	0	0	0	0	0	0	0	0	0	0	0
385144	QWEST CORP-ND	0	0	0	0	0	0	0	0	0	0	0	0	0
389001	WESTERN WIRELESS	NA	NA	NA	NA	NA	NA	NA	NA	NA	NA	NA	NA	NA
Total:	OHIO	0	0	0	0	0	0	0	0	0	0	105,840	105,840	105,840
300615	VERIZON NORTH - OH	0	0	0	0	0	0	0	0	0	0	0	0	0
300665	ALLTEL OHIO INC.	NA	NA	NA	NA	NA	NA	0	0	0	0	105,840	105,840	105,840
305062	CINCINNATI BELL-OH	0	0	0	0	0	0	0	0	0	0	0	0	0
305150	OHIO BELL TEL CO	0	0	0	0	0	0	0	0	0	0	0	0	0
309001	CENTENNIAL CELLULAR	NA	NA	NA	NA	NA	NA	NA	NA	NA	NA	NA	NA	NA
Total:	OKLAHOMA	0	0	770,766	0	770,766	770,766	0	0	0	0	0	0	0
431165	VALOR TELECOMM - OK	0	0	770,766	0	770,766	770,766	0	0	0	0	0	0	0
435215	SOUTHWESTERN BELL-OK	0	0	0	0	0	0	0	0	0	0	0	0	0
439001	WESTERN WIRELESS	NA	NA	NA	NA	NA	NA	NA	NA	NA	NA	NA	NA	NA
Total:	OREGON	0	0	0	0	0	0	0	0	0	0	0	0	0
532416	VERIZON N'WEST-OR	0	0	0	0	0	0	0	0	0	0	0	0	0
535163	QWEST CORP-OR	0	0	0	0	0	0	0	0	0	0	0	0	0
539001	RCC MINNESOTA	NA	NA	NA	NA	NA	NA	NA	NA	NA	NA	NA	NA	NA
Total:	PENNSYLVANIA	0	0	0	0	0	0	0	0	0	0	0	0	0
170169	GTE NORTH INC. - PA	0	0	0	0	0	0	0	0	0	0	0	0	0
175000	VERIZON PENNSYLVANIA	0	0	0	0	0	0	0	0	0	0	0	0	0
Total:	PUERTO RICO	0	0	51,969,894	91,621,539	143,591,433	143,591,433	0	0	35,130,660	20,278,728	97,035,118	117,313,847	117,313,847
633200	P R T C - CENTRAL	0	0	23,969,655	13,094,124	37,063,779	37,063,779	0	0	12,315,762	10,171,140	13,289,148	23,460,288	23,460,288
633201	PUERTO RICO TEL CO	0	0	27,320,262	76,655,832	103,976,094	103,976,094	0	0	21,841,156	9,345,715	77,797,452	87,143,167	87,143,167
639001	CENTENNIAL PCS OPER	0	0	470,217	1,295,538	1,765,755	1,765,755	0	0	973,742	761,873	5,948,518	6,710,392	6,710,392
639002	LAMBDA OPERATIONS	0	0	209,760	576,045	785,805	785,805	NA	NA	NA	NA	NA	NA	NA
Total:	RHODE ISLAND	0	0	0	0	0	0	0	0	0	0	0	0	0
585114	VERIZON RHODE ISLAND	0	0	0	0	0	0	0	0	0	0	0	0	0

Table 3.25
Non-Rural High-Cost Support by Study Area (Dollars)

Study Area ID Code	Study Area Name	Year 2002						Year 2003					
		Forward-Looking High-Cost Model Support	Hold-Harmless Calculation				Annual Support	Forward-Looking High-Cost Model Support	Hold-Harmless Calculation				Annual Support
			High-Cost Loop Support Before $2 Phase Down	High-Cost Loop Support After $2 Phase Down	Long-Term Support	Total Hold-Harmless Support			High-Cost Loop Support Before $3 Phase Down	High-Cost Loop Support After $3 Phase Down	Long-Term Support	Total Hold-Harmless Support	
Total:	NEVADA	0	0	0	0	0	0	0	0	0	0	0	0
552348	CENTEL OF NV	0	0	0	0	0	0	0	0	0	0	0	0
555173	NEVADA BELL	0	0	0	0	0	0	0	0	0	0	0	0
559001	WESTERN WIRELESS	0	0	0	0	0	0	0	0	0	0	0	0
Total:	NEW HAMPSHIRE	0	0	0	0	0	0	0	0	0	0	0	0
125113	VERIZON NEW HAMPSHIRE	0	0	0	0	0	0	0	0	0	0	0	0
Total:	NEW JERSEY	0	0	0	0	0	0	0	0	0	0	0	0
165120	VERIZON NEW JERSEY	0	0	0	0	0	0	0	0	0	0	0	0
Total:	NEW MEXICO	0	0	0	0	0	0	0	0	0	0	0	0
495105	QWEST CORP-NM	0	0	0	0	0	0	0	0	0	0	0	0
499003	WESTERN WIRELESS	NA	NA	NA	NA	NA	NA	0	0	0	0	0	0
Total:	NEW YORK	0	0	0	0	0	0	0	0	0	0	0	0
150121	FRONTIER-ROCHESTER	0	0	0	0	0	0	0	0	0	0	0	0
155130	VERZON NEW YORK	0	0	0	0	0	0	0	0	0	0	0	0
Total:	NORTH CAROLINA	0	8,181,633	4,786,152	2,357,625	7,143,777	7,143,777	0	4,683,564	690,138	2,042,058	2,732,196	2,732,196
230479	VERIZON SOUTH - NC	0	0	0	0	0	0	0	0	0	0	0	0
230491	NORTH STATE TEL CO	0	0	0	2,357,625	2,357,625	2,357,625	0	0	0	2,042,058	2,042,058	2,042,058
230509	VERIZON S-NC(CONTEL)	0	8,181,633	4,786,152	0	4,786,152	4,786,152	0	4,683,564	690,138	0	690,138	690,138
235193	SOUTHERN BELL-NC	0	0	0	0	0	0	0	0	0	0	0	0
Total:	NORTH DAKOTA	0	0	0	0	0	0	0	0	0	0	0	0
385144	QWEST CORP-ND	0	0	0	0	0	0	0	0	0	0	0	0
389001	WESTERN WIRELESS	NA	NA	NA	NA	NA	NA	0	0	0	0	0	0
Total:	OHIO	0	0	0	108,252	108,252	108,252	0	0	0	110,808	110,808	110,808
300615	VERIZON NORTH - OH	0	0	0	0	0	0	0	0	0	0	0	0
300665	ALLTEL OHIO INC.	0	0	0	108,252	108,252	108,252	0	0	0	110,808	110,808	110,808
305062	CINCINNATI BELL-OH	0	0	0	0	0	0	0	0	0	0	0	0
305150	OHIO BELL TEL CO	0	0	0	0	0	0	0	0	0	0	0	0
309001	CENTENNIAL CELLULAR	NA	NA	NA	NA	NA	NA	0	0	0	0	0	0
Total:	OKLAHOMA	0	0	0	0	0	0	0	863,181	0	0	0	0
431165	VALOR TELECOMM - OK	0	0	0	0	0	0	0	863,181	0	0	0	0
435215	SOUTHWESTERN BELL-OK	0	0	0	0	0	0	0	0	0	0	0	0
439001	WESTERN WIRELESS	NA	NA	NA	NA	NA	NA	0	0	0	0	0	0
Total:	OREGON	0	0	0	0	0	0	0	0	0	0	0	0
532416	VERIZON N'WEST-OR	0	0	0	0	0	0	0	0	0	0	0	0
535163	QWEST CORP-OR	0	0	0	0	0	0	0	0	0	0	0	0
539001	RCC MINNESOTA	NA	NA	NA	NA	NA	NA	0	0	0	0	0	0
Total:	PENNSYLVANIA	0	0	0	0	0	0	0	0	0	0	0	0
170169	GTE NORTH INC. - PA	0	0	0	0	0	0	0	0	0	0	0	0
175000	VERIZON PENNSYLVANIA	0	0	0	0	0	0	0	0	0	0	0	0
Total:	PUERTO RICO	0	17,988,000	1,675,883	100,700,203	102,376,085	102,376,085	0	21,487,344	3,191,917	96,663,878	99,855,794	99,855,794
633200	P R T C - CENTRAL	0	5,839,257	1,556,949	13,591,332	15,148,281	15,148,281	0	9,233,259	2,940,606	13,913,040	16,853,646	16,853,646
633201	PUERTO RICO TEL CO	0	12,148,743	0	75,458,538	75,458,538	75,458,538	0	12,254,085	0	69,091,278	69,091,278	69,091,278
639001	CENTENNIAL PCS OPER	0	0	118,934	11,650,333	11,769,266	11,769,266	0	0	251,311	13,659,560	13,910,870	13,910,870
639002	LAMBDA OPERATIONS	NA	NA	NA	NA	NA	NA	NA	NA	NA	NA	NA	NA
Total:	RHODE ISLAND	0	0	0	0	0	0	0	0	0	0	0	0
585114	VERIZON RHODE ISLAND	0	0	0	0	0	0	0	0	0	0	0	0

Table 3.25
Non-Rural High-Cost Support by Study Area (Dollars)

Study Area ID Code	Study Area Name	Year 2000						Year 2001						
										Hold-Harmless Calculation				
		Forward-Looking High-Cost Model Support	Forward-Looking High-Cost Model Payment	Embedded High-Cost Loop Support	Long-Term Support	Hold-Harmless Support	Annual Support	Forward-Looking High-Cost Model Support	Forward-Looking High-Cost Model Payment	High-Cost Loop Support Before $1 Phase Down	High-Cost Loop Support After $1 Phase Down	Long-Term Support	Total Hold-Harmless Support	Annual Support
Total:	SOUTH CAROLINA	0	0	4,349,010	0	4,349,010	4,349,010	0	0	977,836	0	0	0	0
240479	VERIZON SOUTH-SC	0	0	0	0	0	0	0	0	0	0	0	0	0
245194	SOUTHERN BELL-SC	0	0	4,349,010	0	4,349,010	4,349,010	0	0	977,836	0	0	0	0
Total:	SOUTH DAKOTA	0	0	0	0	0	0	0	0	0	0	0	0	0
395145	QWEST CORP-SD	0	0	0	0	0	0	0	0	0	0	0	0	0
399001	WESTERN WIRELESS	NA	NA	NA	NA	NA	NA	NA	NA	NA	NA	NA	NA	NA
Total:	TENNESSEE	0	0	0	0	0	0	0	0	0	0	0	0	0
295185	SO. CENTRAL BELL -TN	0	0	0	0	0	0	0	0	0	0	0	0	0
Total:	TEXAS	0	0	1,436,400	0	1,436,400	1,436,400	0	0	24,970,677	22,010,054	0	22,010,054	22,010,054
442080	GTE SOUTHWEST INC-TX	0	0	0	0	0	0	0	0	2,285,460	0	0	0	0
442114	CENTEL OF TEXAS	0	0	401,982	0	401,982	401,982	NA	NA	NA	NA	NA	NA	NA
442154	GTE SW-TX (CONTEL)	0	0	1,034,418	0	1,034,418	1,034,418	0	0	22,685,217	22,010,054	0	22,010,054	22,010,054
445216	SOUTHWESTERN BELL-TX	0	0	0	0	0	0	0	0	0	0	0	0	0
449001	W. T. SERVICES, INC	0	0	0	0	0	0	0	0	0	0	0	0	0
449002	XIT TELECOM & TECH	0	0	0	0	0	0	0	0	0	0	0	0	0
449003	WESTERN WIRELESS	NA	NA	NA	NA	NA	NA	NA	NA	NA	NA	NA	NA	NA
449004	CUMBY TELEPHONE COOP	NA	NA	NA	NA	NA	NA	NA	NA	NA	NA	NA	NA	NA
Total:	UTAH	0	0	0	0	0	0	0	0	0	0	0	0	0
505107	QWEST CORP-UT	0	0	0	0	0	0	0	0	0	0	0	0	0
Total:	VERMONT	15,187,703	15,187,703	331,791	0	0	15,187,703	10,026,779	10,026,779	0	0	0	0	10,026,779
145115	VERIZON VERMONT	15,187,703	15,187,703	331,791	0	0	15,187,703	10,026,779	10,026,779	0	0	0	0	10,026,779
149001	RCC ATLANTIC	NA	NA	NA	NA	NA	NA	NA	NA	NA	NA	NA	NA	NA
Total:	VIRGINIA	0	0	1,457,808	0	1,457,808	1,457,808	0	0	0	0	0	0	0
190233	VERIZON S-VA(CONTEL)	0	0	0	0	0	0	0	0	0	0	0	0	0
190254	CENTEL OF VIRGINIA	0	0	1,457,808	0	1,457,808	1,457,808	NA	NA	NA	NA	NA	NA	NA
195040	VERIZON VIRGINIA INC	0	0	0	0	0	0	0	0	0	0	0	0	0
199001	VIRGINIA CELLULAR	NA	NA	NA	NA	NA	NA	NA	NA	NA	NA	NA	NA	NA
Total:	WASHINGTON	0	0	0	0	0	0	0	0	0	0	0	0	0
522416	VERIZON N'WEST-WA	0	0	0	0	0	0	0	0	0	0	0	0	0
522449	VERIZON NW-WA (CONTEL)	NA	NA	NA	NA	NA	NA	0	0	0	0	0	0	0
525161	QWEST CORP-WA	0	0	0	0	0	0	0	0	0	0	0	0	0
529002	RCC HOLDINGS	NA	NA	NA	NA	NA	NA	NA	NA	NA	NA	NA	NA	NA
Total:	WEST VIRGINIA	31,428,165	31,428,165	1,019,883	0	0	31,428,165	25,894,379	25,894,379	417,982	0	0	0	25,894,379
205050	VERIZON W VA INC.	31,428,165	31,428,165	1,019,883	0	0	31,428,165	25,894,379	25,894,379	417,982	0	0	0	25,894,379
209001	STRATUSWAVE COMMUNICATIONS	NA	NA	NA	NA	NA	NA	NA	NA	NA	NA	NA	NA	NA
209002	FIBERNET LLC	NA	NA	NA	NA	NA	NA	NA	NA	NA	NA	NA	NA	NA
209003	HIGHLAND CELLULAR	NA	NA	NA	NA	NA	NA	NA	NA	NA	NA	NA	NA	NA
Total:	WISCONSIN	0	0	0	0	0	0	0	0	878,604	0	0	0	0
330886	VERIZON NORTH - WI	0	0	0	0	0	0	0	0	878,604	0	0	0	0
335220	WISCONSIN BELL	0	0	0	0	0	0	0	0	0	0	0	0	0
339001	CTC COMM	0	0	0	0	0	0	0	0	0	0	0	0	0
339006	MIDWEST WIRELESS WI	NA	NA	NA	NA	NA	NA	NA	NA	NA	NA	NA	NA	NA
Total:	WYOMING	4,853,811	3,655,480	4,306,230	0	1,362,354	5,017,834	6,138,624	6,138,624	2,507,979	0	0	0	6,138,624
515108	QWEST CORP-WY	4,814,208	3,615,877	4,306,230	0	1,362,354	4,978,231	6,023,696	6,023,696	2,507,979	0	0	0	6,023,696
519001	SILVER STAR TEL CO	39,603	39,603	0	0	0	39,603	114,928	114,928	0	0	0	0	114,928
519002	WESTERN WIRELESS	NA	NA	NA	NA	NA	NA	NA	NA	NA	NA	NA	NA	NA
Total:	TOTAL	220,924,644	219,610,741	104,031,594	98,720,463	181,689,534	401,300,275	201,622,459	199,848,127	103,042,210	59,897,858	104,345,614	161,589,917	361,438,044

Table 3.25
Non-Rural High-Cost Support by Study Area (Dollars)

Study Area ID Code	Study Area Name	Year 2002						Year 2003					
		Forward-Looking High-Cost Model Support	Hold-Harmless Calculation				Annual Support	Forward-Looking High-Cost Model Support	Hold-Harmless Calculation				Annual Support
			High-Cost Loop Support Before $2 Phase Down	High-Cost Loop Support After $2 Phase Down	Long-Term Support	Total Hold-Harmless Support			High-Cost Loop Support Before $3 Phase Down	High-Cost Loop Support After $3 Phase Down	Long-Term Support	Total Hold-Harmless Support	
Total:	SOUTH CAROLINA	0	0	0	0	0	0	0	2,057,364	0	0	0	0
240479	VERIZON SOUTH-SC	0	0	0	0	0	0	0	0	0	0	0	0
245194	SOUTHERN BELL-SC	0	0	0	0	0	0	0	2,057,364	0	0	0	0
Total:	SOUTH DAKOTA	0	0	0	0	0	0	0	0	0	0	0	0
395145	QWEST CORP-SD	0	0	0	0	0	0	0	0	0	0	0	0
399001	WESTERN WIRELESS	NA	NA	NA	NA	NA	NA	0	0	0	0	0	0
Total:	TENNESSEE	0	0	0	0	0	0	0	0	0	0	0	0
295185	SO. CENTRAL BELL -TN	0	0	0	0	0	0	0	0	0	0	0	0
Total:	TEXAS	0	22,659,447	19,885,606	0	19,885,606	19,885,606	0	6,991,607	4,920,074	0	4,920,074	4,920,074
442080	GTE SOUTHWEST INC-TX	0	5,064	0	0	0	0	0	0	0	0	0	0
442114	CENTEL OF TEXAS	NA	NA	NA	NA	NA	NA	NA	NA	NA	NA	NA	NA
442154	GTE SW-TX (CONTEL)	0	22,443,963	19,675,185	0	19,675,185	19,675,185	0	6,877,923	4,594,803	0	4,594,803	4,594,803
445216	SOUTHWESTERN BELL-TX	0	0	0	0	0	0	0	0	0	0	0	0
449001	W. T. SERVICES, INC	0	0	0	0	0	0	NA	NA	NA	NA	NA	NA
449002	XIT TELECOM & TECH	0	0	0	0	0	0	NA	NA	NA	NA	NA	NA
449003	WESTERN WIRELESS	0	0	0	0	0	0	0	0	211,587	0	211,587	211,587
449004	CUMBY TELEPHONE COOP	0	210,420	210,420	0	210,420	210,420	0	113,684	113,684	0	113,684	113,684
Total:	UTAH	0	0	0	0	0	0	0	0	0	0	0	0
505107	QWEST CORP-UT	0	0	0	0	0	0	0	0	0	0	0	0
Total:	VERMONT	9,117,501	0	0	0	0	9,117,501	10,072,104	0	0	0	0	10,072,104
145115	VERIZON VERMONT	9,117,501	0	0	0	0	9,117,501	9,202,307	0	0	0	0	9,202,307
149001	RCC ATLANTIC	NA	NA	NA	NA	NA	NA	869,797	0	0	0	0	869,797
Total:	VIRGINIA	0	0	0	0	0	0	0	0	0	0	0	0
190233	VERIZON S-VA(CONTEL)	0	0	0	0	0	0	0	0	0	0	0	0
190254	CENTEL OF VIRGINIA	NA	NA	NA	NA	NA	NA	NA	NA	NA	NA	NA	NA
195040	VERIZON VIRGINIA INC	0	0	0	0	0	0	0	0	0	0	0	0
199001	VIRGINIA CELLULAR	NA	NA	NA	NA	NA	NA	0	0	0	0	0	0
Total:	WASHINGTON	0	0	0	0	0	0	0	0	0	0	0	0
522416	VERIZON N'WEST-WA	0	0	0	0	0	0	0	0	0	0	0	0
522449	VERIZON NW-WA (CONTEL)	0	0	0	0	0	0	0	0	0	0	0	0
525161	QWEST CORP-WA	0	0	0	0	0	0	0	0	0	0	0	0
529002	RCC HOLDINGS	NA	NA	NA	NA	NA	NA	0	0	0	0	0	0
Total:	WEST VIRGINIA	30,651,191	0	0	0	0	30,651,191	31,691,972	0	0	0	0	31,691,972
205050	VERIZON W VA INC.	30,567,662	0	0	0	0	30,567,662	30,593,208	0	0	0	0	30,593,208
209001	STRATUSWAVE COMMUNICATIONS	0	0	0	0	0	0	0	0	0	0	0	0
209002	FIBERNET LLC	83,529	0	0	0	0	83,529	369,068	0	0	0	0	369,068
209003	HIGHLAND CELLULAR	NA	NA	NA	NA	NA	NA	729,696	0	0	0	0	729,696
Total:	WISCONSIN	0	204,786	0	0	0	0	0	48,312	0	0	0	0
330886	VERIZON NORTH - WI	0	204,786	0	0	0	0	0	48,312	0	0	0	0
335220	WISCONSIN BELL	0	0	0	0	0	0	0	0	0	0	0	0
339001	CTC COMM	0	0	0	0	0	0	NA	NA	NA	NA	NA	NA
339006	MIDWEST WIRELESS WI	NA	NA	NA	NA	NA	NA	0	0	0	0	0	0
Total:	WYOMING	9,879,543	2,008,605	0	0	0	9,879,543	10,754,066	1,916,070	0	0	0	10,754,066
515108	QWEST CORP-WY	9,868,476	2,008,605	0	0	0	9,868,476	8,799,696	1,916,070	0	0	0	8,799,696
519001	SILVER STAR TEL CO	11,067	0	0	0	0	11,067	10,294	0	0	0	0	10,294
519002	WESTERN WIRELESS	NA	NA	NA	NA	NA	NA	1,944,076	0	0	0	0	1,944,076
Total:	TOTAL	228,118,594	80,116,176	32,280,106	107,727,109	135,886,572	364,005,166	236,816,722	79,150,292	9,809,538	102,652,718	112,043,480	348,860,202

Table 3.26
Long-Term Support Payment Projections by Study Area
(Dollars)

Study Area ID Code	Study Area Name	1998 Total	1999 Total	2000 Total	2001 Total	2002 Total	2003 Total
TOTAL	ALABAMA	7,316,340	7,260,720	7,334,976	7,444,164	7,677,408	7,634,430
250282	BLOUNTSVILLE TEL CO	298,884	296,616	299,652	304,104	311,028	318,384
250283	BRINDLEE MOUNTAIN	280,572	278,436	281,280	285,468	291,960	298,872
250284	BUTLER TEL CO	591,060	586,560	592,560	601,380	594,252	542,664
250285	CASTLEBERRY TEL CO	32,460	32,220	32,544	33,024	33,780	34,584
250286	NATIONAL OF ALABAMA	65,532	65,028	65,688	66,672	68,196	69,804
250290	FARMERS TEL COOP -AL	571,032	566,688	572,484	581,004	594,216	608,280
250295	GRACEBA TOTAL COMM	109,404	108,576	109,692	111,312	113,844	116,544
250298	GULF TEL CO - AL	1,167,060	1,158,192	1,170,036	1,187,460	1,214,460	1,243,212
250299	HAYNEVILLE TEL CO	185,628	184,212	186,096	188,868	193,164	197,736
250300	HOPPER TELECOMM. CO.	378,588	375,708	379,548	385,200	393,960	403,284
250301	FRONTIER-LAMAR CNTY	47,424	47,064	47,544	48,252	49,344	50,520
250302	ALLTEL ALABAMA	839,076	832,692	841,212	853,740	873,156	704,172
250304	MILLRY TEL CO	450,204	446,784	451,356	458,076	468,492	479,580
250305	MON-CRE TEL COOP	232,272	230,508	232,860	236,328	241,704	247,428
250306	FRONTIER COMM.-AL	0	0	0	0	0	0
250307	MOUNDVILLE TEL CO	58,980	58,524	59,124	60,012	61,368	62,832
250308	NEW HOPE TEL COOP	153,756	152,592	154,152	156,444	160,008	163,788
250311	OAKMAN TEL CO (TDS)	100,440	99,672	100,692	102,192	104,520	106,992
250312	OTELCO TELEPHONE LLC	183,228	181,836	183,696	186,432	190,668	195,180
250314	PEOPLES TEL CO	959,916	952,620	962,364	976,692	998,904	1,022,556
250315	PINE BELT TEL CO	219,072	217,404	219,624	222,900	227,976	233,364
250316	RAGLAND TEL CO	172,788	171,480	173,232	175,812	179,808	184,068
250317	ROANOKE TEL CO	108,408	107,592	108,696	110,304	112,812	115,488
250318	FRONTIER COMM-SOUTH	0	0	0	0	0	0
250322	UNION SPRINGS TEL CO	110,556	109,716	110,844	112,488	115,044	117,768
255181	SO CENTRAL BELL-AL	0	0	0	0	0	0
259001	RCC HOLDINGS	0	0	0	0	84,744	90,330
259002	PINE BELL CELLULAR	0	0	0	0	0	0
259004	CELLULAR SOUTH LICENSES, INC. (ALABAMA)	0	0	0	0	0	27,000
259005	CORR WIRELESS COMM	0	0	0	0	0	0
259788	CENTURYTEL OF ALABAMA, LLC (SOUTHERN)	0	0	0	0	0	0
259789	CENTURYTEL OF ALABAMA, LLC (NORTHERN)	0	0	0	0	0	0
TOTAL	ALASKA	16,911,360	16,782,816	16,954,464	17,206,932	17,669,982	18,014,052
611449	ATEAC, INC.	0	0	0	0	0	0
613000	ACS OF ANCHORAGE	0	0	0	0	0	0
613001	ARCTIC SLOPE TEL	275,352	273,252	276,048	280,164	286,536	293,316
613002	BETTLES TEL CO INC	31,776	31,536	31,860	32,340	33,072	33,156
613003	BRISTOL BAY TEL COOP	198,492	196,980	198,996	201,960	206,556	211,440
613004	BUSH-TELL INC.	271,152	269,088	271,836	275,892	282,168	288,840
613005	CIRCLE UTILITIES	6,756	6,708	6,780	6,876	7,032	7,200
613006	COPPER VALLEY TEL	1,087,440	1,079,172	1,090,212	1,106,436	1,131,600	1,158,384
613007	CORDOVA TEL COOP	125,412	124,464	125,736	127,608	130,512	133,596
613008	ACS-FAIRBANKS, INC.	935,028	927,924	937,416	951,372	973,008	996,036
613010	ACS-N GLACIER STATE	3,824,016	3,794,952	3,833,760	3,890,856	3,979,332	4,073,520
613011	INTERIOR TEL CO INC	847,968	841,524	850,128	862,788	882,408	903,300
613012	ACS-AK JUNEAU	0	0	0	0	0	0
613013	KETCHIKAN PUBLIC UT	166,404	165,132	166,824	169,308	173,160	177,252
613015	MATANUSKA TEL ASSOC	6,501,372	6,451,968	6,517,944	6,615,000	6,765,432	6,925,572
613016	MUKLUK TEL CO INC	258,516	256,548	259,176	263,028	269,016	275,376
613017	ALASKA TEL CO	171,468	170,160	171,900	174,468	178,428	182,652
613018	NUSHAGAK TEL COOP	191,796	190,332	192,276	195,144	199,584	204,300
613019	OTZ TEL COOPERATIVE	306,540	304,212	307,320	311,904	318,996	326,544
613020	ACS-N SITKA	608,424	603,792	609,972	619,056	633,132	648,120
613022	ACS-AK GREATLAND	0	0	0	0	0	0
613023	UNITED UTILITIES INC	924,660	917,640	927,024	940,824	962,220	984,996
613025	YUKON TEL CO INC	80,064	79,452	80,268	81,456	83,316	85,284
613026	NORTH COUNTRY TEL CO	13,836	13,728	13,872	14,076	14,400	14,736
613028	SUMMIT TEL & TEL -AK	84,888	84,252	85,116	86,376	88,344	90,432
619001	GCI	0	0	0	0	24,576	0
619002	ALASKA DIGITEL	0	0	0	0	47,154	0
TOTAL	AMERICAN SAMOA	0	0	258,360	258,360	268,176	274,524
673900	AMERICAN SAMOA TELECOMM	0	0	258,360	258,360	268,176	274,524
TOTAL	ARIZONA	3,103,296	3,079,740	3,111,216	3,171,654	3,285,558	3,345,177
452169	SAN CARLOS APACHE	238,092	236,280	238,692	242,256	247,764	253,632
452171	ARIZONA TELEPHONE CO	408,252	405,156	409,296	415,392	424,836	419,202
452172	CITIZENS UTILITIES	0	0	0	0	0	0
452173	TOHONO O'ODHAM UTIL.	274,824	272,736	275,520	279,624	285,984	292,752
452174	SOUTHWESTERN TEL CO	280,800	278,664	281,508	285,708	292,212	299,124
452175	CENTURYTEL SW-AZ	141,468	140,400	141,840	143,940	147,216	150,696
452176	VALLEY TEL COOP-AZ	637,236	632,400	638,868	648,372	663,120	678,816
452179	GILA RIVER TELECOM.	460,212	456,720	461,388	468,264	478,908	490,248
452191	ACCIPITER COMM.	117,348	116,460	117,648	119,400	122,112	125,004
452200	FORT MOJAVE TEL, INC	111,276	110,424	111,552	113,220	115,788	118,536
452226	MIDVALE-AZ	123,624	122,688	123,948	125,784	128,640	108,090
452302	VERIZON CALIF-AZ	0	0	0	0	0	0
453334	TABLE TOP TEL CO	310,164	307,812	310,956	315,588	322,764	330,408
454426	CITIZENS-WHITE MTNS.	0	0	0	0	0	0
454449	NAVAJO COMMUN-AZ	0	0	0	0	0	0

Table 3.26
Long-Term Support Payment Projections by Study Area
(Dollars)

Study Area ID Code	Study Area Name	1998 Total	1999 Total	2000 Total	2001 Total	2002 Total	2003 Total
	ARIZONA (CONT.)						
455101	QWEST CORP-AZ	0	0	0	0	0	0
457991	SADDLE BACK COMM CO	0	0	0	0	0	0
459001	SMITH BAGLEY	0	0	0	14,106	56,214	78,669
TOTAL	ARKANSAS	15,354,720	15,238,044	15,393,852	15,623,064	15,302,418	14,134,308
401142	CENTURYTEL NW-AR-RUS	0	0	0	0	0	0
401143	CENTURYTEL NW-AR-SIL	0	0	0	0	0	0
401144	CENTURY TEL OF CENT AR	0	0	0	0	0	0
401691	ALLTEL ARKANSAS INC	5,184,576	5,145,180	5,197,788	5,275,200	4,790,688	3,578,760
401692	ARKANSAS TEL CO	185,064	183,660	185,544	188,304	188,340	148,218
401697	CENTRAL ARKANSAS TEL	144,960	143,856	145,332	147,492	150,852	154,416
401698	CLEVELAND COUNTY TEL	287,904	285,708	288,624	292,932	293,226	258,864
401699	DECATUR TEL CO INC	79,344	78,744	79,548	80,736	60,096	37,944
401702	SOUTH ARKANSAS TEL	311,004	308,640	311,796	316,440	323,640	331,296
401704	LAVACA TEL CO-AR	50,592	50,208	50,724	51,480	52,656	53,904
401705	CENTURYTEL- ARKANSAS	2,444,196	2,425,620	2,450,424	2,486,916	2,543,460	2,533,860
401709	MADISON COUNTY TEL	245,292	243,420	245,904	249,576	255,252	261,288
401710	MAGAZINE TEL CO	35,124	34,860	35,220	35,736	36,552	37,416
401711	CENTURYTEL-MTN HOME	1,332,840	1,322,712	1,336,236	1,356,132	1,386,972	1,419,804
401712	MOUNTAIN VIEW TEL CO	173,028	171,708	173,460	176,052	180,048	184,308
401713	NORTH ARKANSAS TEL	1,187,652	1,178,616	1,190,664	1,208,400	1,235,880	1,265,136
401718	PRAIRIE GROVE TEL CO	248,580	246,696	249,216	252,924	258,684	264,804
401720	CENTURYTEL-REDFIELD	96,168	95,436	96,408	97,848	100,068	102,432
401721	RICE BELT TEL CO	45,876	45,528	45,996	46,668	47,736	48,864
401722	E RITTER TEL CO	156,144	154,956	156,540	158,868	162,480	166,332
401724	SW ARKANSAS TEL COOP	666,972	661,908	668,676	678,624	694,056	710,484
401726	TRI-COUNTY TEL CO-AR	402,444	399,384	403,464	409,476	418,788	428,700
401727	CENTURYTEL-SOUTH AR	288,180	285,996	288,924	293,220	261,504	241,974
401729	WALNUT HILL TEL CO	941,496	934,344	943,896	957,948	979,740	1,002,924
401733	YELCOT TEL CO INC	331,440	328,932	332,292	337,236	344,904	353,076
401734	YELL COUNTY TEL CO	471,468	467,892	472,680	479,712	490,620	502,236
403031	SCOTT COUNTY TEL CO	44,376	44,040	44,496	45,144	46,176	47,268
405211	SOUTHWESTERN BELL-AR	0	0	0	0	0	0
TOTAL	CALIFORNIA	13,237,404	13,136,832	13,271,160	13,468,788	12,984,942	12,635,988
542301	CALAVERAS TEL CO	492,384	488,640	493,632	500,988	512,376	524,508
542302	VERIZON CA(CONTEL)	0	0	0	0	0	0
542308	CITIZENS UTIL OF CA	0	0	0	0	0	0
542311	CAL-ORE TELEPHONE CO	306,468	304,140	307,248	311,820	318,912	326,460
542313	DUCOR TELEPHONE CO	274,968	272,880	275,676	279,780	286,140	292,908
542315	EVANS TEL CO.	643,068	638,184	644,712	654,312	669,192	685,032
542318	FORESTHILL TEL CO.	171,396	170,100	171,840	174,396	178,356	182,580
542319	VERIZON-CA (GTE)	0	0	0	0	0	0
542321	HAPPY VALLEY TEL CO	548,328	544,164	549,732	557,916	509,136	423,150
542322	HORNITOS TEL CO	126,168	125,220	126,504	128,376	122,526	102,222
542323	WINTERHAVEN TEL. CO.	204,312	202,764	204,840	207,888	212,616	204,288
542324	KERMAN TELEPHONE CO	245,244	243,384	245,868	249,540	255,204	261,252
542332	THE PONDEROSA TEL CO	1,611,720	1,599,480	1,615,836	1,639,896	1,677,180	1,716,888
542334	ROSEVILLE TEL CO	4,672,644	4,637,124	4,684,536	4,754,304	4,259,634	3,835,974
542338	SIERRA TELEPHONE CO	1,979,736	1,964,688	1,984,776	2,014,332	2,060,148	2,108,904
542339	THE SISKIYOU TEL CO	884,748	878,016	886,992	900,204	920,676	942,468
542343	THE VOLCANO TEL CO	1,011,108	1,003,428	1,013,688	1,028,784	935,094	959,994
542344	VERIZON W-COAST-CA	0	0	0	0	0	0
542346	PINNACLES TEL CO	65,112	64,620	65,280	66,252	67,752	69,360
543402	CITIZENS GOLDN STATE	0	0	0	0	0	0
544342	CITIZENS TUOLUMNE	0	0	0	0	0	0
545170	PACIFIC BELL	0	0	0	0	0	0
549002	WESTERN WIRELESS (NON-RTC SERVICE AREAS ONLY)	0	0	0	0	0	0
TOTAL	COLORADO	12,081,456	11,987,184	12,112,248	12,292,620	13,072,575	13,268,217
461835	SUNFLOWER TEL - CO	90,192	89,508	90,420	91,776	93,864	87,456
462178	AGATE TEL CO	10,860	10,776	10,884	11,052	11,304	11,568
462181	BIJOU TEL COOP ASSOC	13,884	13,776	13,920	14,124	14,448	14,796
462182	BLANCA TEL CO	132,876	131,868	133,212	135,204	138,276	141,540
462184	DELTA COUNTY TEL CO	630,828	626,028	632,424	641,844	656,448	671,988
462185	CENTURYTEL OF EAGLE	8,624,256	8,558,712	8,646,228	8,774,988	8,974,536	9,186,960
462186	EASTERN SLOPE RURAL	146,388	145,272	146,760	148,944	152,328	155,940
462187	EL PASO COUNTY TEL	0	0	0	0	0	0
462188	FARMERS TEL CO - CO	87,900	87,228	88,116	89,436	91,464	93,636
462190	HAXTUN TEL CO	118,428	117,528	118,728	120,504	123,240	126,156
462192	BIG SANDY TELECOM	94,320	93,612	94,572	95,976	98,160	100,476
462193	NUCLA-NATURITA TEL	131,328	130,320	131,652	133,620	136,656	139,896
462194	NUNN TEL CO	61,212	60,744	61,368	62,280	63,696	65,208
462195	SOUTH PARK TEL. CO.	2,472	0	2,484	2,520	2,568	2,640
462196	PEETZ COOP TEL CO	20,280	20,124	20,328	20,628	21,108	21,600
462197	PHILLIPS COUNTY TEL	43,272	42,948	43,392	44,028	45,036	46,092
462198	PINE DRIVE TEL CO	22,236	22,056	22,284	22,620	23,136	23,676
462199	PLAINS COOP TEL ASSN	274,104	272,028	274,812	278,892	285,240	291,996
462201	RICO TEL CO	9,672	9,600	9,696	9,840	10,068	10,308
462202	ROGGEN TEL COOP CO	69,156	68,628	69,336	70,368	71,964	73,668
462203	RYE TELEPHONE CO	266,532	264,516	267,216	271,200	277,356	283,932

Table 3.26
Long-Term Support Payment Projections by Study Area
(Dollars)

Study Area ID Code	Study Area Name	1998 Total	1999 Total	2000 Total	2001 Total	2002 Total	2003 Total
	COLORADO (CONT.)						
462204	COLUMBINE ACQ CORP	153,192	152,028	153,588	155,868	159,420	163,188
462206	STONEHAM COOP TEL CO	8,652	8,580	8,664	8,796	9,000	9,216
462207	STRASBURG TEL CO	173,292	171,984	173,748	176,328	174,648	172,968
462208	CENTURYTEL-COLORADO	825,036	818,772	827,148	839,460	858,552	878,868
462209	WIGGINS TEL ASSOC	63,024	62,544	63,180	64,116	65,580	67,128
462210	WILLARD TEL CO	8,064	8,004	8,088	8,208	8,400	8,592
465102	QWEST CORP-CO	0	0	0	0	0	0
469001	NE COLORADO CELLULAR	0	0	0	0	506,079	410,484
469003	WESTERN WIRELESS	0	0	0	0	0	8,241
TOTAL	CONNECTICUT	162,552	161,316	162,960	165,396	169,152	173,160
132454	THE WOODBURY TEL CO	162,552	161,316	162,960	165,396	169,152	173,160
135200	SOUTHERN NEW ENGLAND	0	0	0	0	0	0
TOTAL	DELAWARE	0	0	0	0	0	0
565010	VERIZON DELAWARE INC	0	0	0	0	0	0
TOTAL	DISTRICT OF COLUMBIA	0	0	0	0	0	0
575020	VERIZON WA, DC INC.	0	0	0	0	0	0
TOTAL	FLORIDA	5,307,852	5,267,508	5,321,388	5,400,636	5,406,816	5,074,572
210291	GTC, INC.	188,784	187,356	189,276	192,084	196,452	201,108
210318	FRONTIER COMM-SOUTH	0	0	0	0	0	0
210328	VERIZON FLORIDA	0	0	0	0	0	0
210329	GTC, INC.	327,432	324,936	328,260	333,156	267,366	275,430
210330	SMART CITY TEL LLC	257,784	255,828	258,444	262,296	268,260	274,608
210331	ITS TELECOMM. SYS.	388,776	385,824	389,772	395,568	404,568	414,144
210335	NORTHEAST FLORIDA	528,024	524,016	529,380	537,252	549,468	562,476
210336	ALLTEL FLORIDA INC.	1,992,192	1,977,048	1,997,268	2,027,016	2,029,854	1,615,926
210338	QUINCY TEL CO-FL DIV	591,612	587,112	593,112	601,956	615,636	630,216
210339	GTC, INC.	1,033,248	1,025,388	1,035,876	1,051,308	1,075,212	1,100,664
210341	SPRINT-FLORIDA, INC.	0	0	0	0	0	0
215191	SOUTHERN BELL-FL	0	0	0	0	0	0
TOTAL	GEORGIA	17,817,552	17,682,108	17,862,864	18,128,952	18,506,856	18,707,226
220324	VALLEY TEL CO	119,868	118,956	120,168	121,968	124,740	127,692
220338	QUINCY TEL CO-GA DIV	52,296	51,888	52,416	53,208	54,420	55,704
220344	ALMA TEL CO	516,552	512,628	517,872	525,588	503,160	515,874
220346	BLUE RIDGE TEL CO	251,856	249,936	252,492	256,248	262,080	268,284
220347	BRANTLEY TEL CO	516,468	512,544	517,788	525,492	537,444	550,164
220348	BULLOCH COUNTY RURAL	495,912	492,144	497,172	504,576	516,048	528,264
220351	CAMDEN TEL & TEL CO	0	0	0	0	0	0
220354	CHICKAMAUGA TEL CORP	93,840	93,132	94,080	95,484	97,656	99,972
220355	CITIZENS TEL CO - GA	568,032	563,712	569,472	577,956	591,096	605,088
220356	COASTAL UTILITIES	863,484	856,920	865,680	878,580	898,560	919,824
220357	ALLTEL GEORGIA INC.	2,362,080	2,344,128	2,368,092	2,403,360	2,458,020	2,277,744
220358	DARIEN TEL CO	639,060	634,200	640,680	650,232	665,016	680,760
220360	ELLIJAY TEL CO	927,960	920,916	930,336	944,184	965,652	988,512
220362	FRONTIER-FAIRMOUNT	0	0	0	0	0	0
220364	GEORGIA TEL CORP	162,348	161,112	162,756	165,180	168,936	172,932
220365	GLENWOOD TEL CO	27,588	27,372	27,648	28,068	28,704	29,376
220368	HART TEL CO	776,880	770,976	778,860	790,464	808,440	827,568
220369	COMSOUTH TELECOMM	376,044	373,188	377,004	382,620	391,320	400,584
220371	INTERSTATE TEL CO	0	0	0	0	0	0
220375	NELSON-BALL GROUND	201,456	199,920	201,960	204,972	209,640	214,596
220376	PEMBROKE TEL CO	258,432	256,464	259,092	262,944	268,932	275,292
220377	PINELAND TEL COOP	593,916	589,404	595,428	604,296	618,036	632,664
220378	PLANTERS RURAL COOP	653,064	648,096	654,720	664,476	679,584	695,676
220379	PLANT TEL. CO.	1,032,744	1,024,896	1,035,372	1,050,792	1,074,696	1,100,124
220380	PROGRESSIVE RURAL	171,684	170,376	172,116	174,684	178,656	182,880
220381	PUBLIC SERVICE TEL	1,431,024	1,420,152	1,434,672	1,456,032	1,489,152	1,524,396
220382	RINGGOLD TEL CO	225,624	223,908	226,200	229,572	234,792	240,348
220386	STANDARD TEL CO	3,409,824	3,383,904	3,418,500	3,469,416	3,548,316	3,632,304
220387	FRONTIER OF GEORGIA	290,064	287,856	290,796	295,140	301,848	308,988
220389	TRENTON TEL CO	138,600	137,556	138,960	141,024	144,228	147,648
220392	WAVERLY HALL, LLC	146,484	145,368	146,856	149,040	152,424	156,036
220394	WILKES TEL & ELC CO	379,452	376,560	380,412	386,076	394,860	404,208
220395	ACCUCOMM TELECOMM.	134,916	133,896	135,264	137,280	140,400	143,724
223036	GEORGIA ALLTEL TELCO	0	0	0	0	0	0
223037	ALLTEL GEORGIA COMM.	0	0	0	0	0	0
225192	SOUTHERN BELL-GA	0	0	0	0	0	0
TOTAL	GUAM	1,941,468	1,926,708	1,946,412	1,975,392	2,609,289	2,476,344
663800	GUAM TEL. AUTH.	1,941,468	1,926,708	1,946,412	1,975,392	1,969,968	1,598,844
669001	GUAM CELLULAR	0	0	0	0	639,321	877,500
TOTAL	HAWAII	13,192	0	158,700	0	82,368	84,312
623021	SANDWICH ISLES COMM.	13,192	0	158,700	0	82,368	84,312
623100	VERIZON HAWAII-HI	0	0	0	0	0	0

Table 3.26
Long-Term Support Payment Projections by Study Area
(Dollars)

Study Area ID Code	Study Area Name	1998 Total	1999 Total	2000 Total	2001 Total	2002 Total	2003 Total
TOTAL	IDAHO	3,450,300	3,424,068	3,459,084	3,510,564	3,590,412	3,667,272
472213	ALBION TEL CO-ATC	431,784	428,508	432,888	439,332	449,328	459,960
472215	CAMBRIDGE TEL CO	242,268	240,420	242,880	246,492	252,108	258,072
472218	CUSTER TEL COOP	113,436	112,572	113,724	115,416	118,032	120,828
472220	FILER MUTUAL TEL -ID	0	0	0	0	0	0
472221	FARMERS MUTUAL TEL	58,848	58,392	58,992	59,868	61,236	62,688
472222	FREMONT TELECOM	487,584	483,876	488,820	496,104	507,384	519,396
472223	CENTURY-GEM STATE-ID	138,240	137,184	138,588	140,652	143,844	147,252
472225	CENTURYTEL OF IDAHO	455,160	451,704	456,324	463,116	473,640	484,860
472226	MIDVALE TEL EXCH INC	234,096	232,320	234,696	238,188	243,612	249,372
472227	MUD LAKE TEL COOP	48,204	47,844	48,336	49,056	50,172	51,348
472230	POTLATCH TEL CO INC	103,764	102,972	104,028	105,576	107,976	102,408
472231	PROJECT MUTUAL TEL	221,232	219,552	221,796	225,096	230,220	235,668
472232	DIRECT COMM-ROCKLAND	203,808	202,260	204,324	207,360	212,076	217,104
472233	RURAL TEL CO - ID	115,200	114,324	115,488	117,204	119,880	122,712
472234	TROY TELEPHONE CO	46,188	45,840	46,308	46,992	48,060	49,200
472295	SILVER STAR TEL- ID	466,476	462,936	467,676	474,636	485,424	496,920
472416	VERIZON N'WEST-ID	0	0	0	0	0	0
472423	INLAND TEL-ID	84,012	83,364	84,216	85,476	87,420	89,484
474427	CITIZENS TELECOM-ID	0	0	0	0	0	0
475103	QWEST CORP-ID	0	0	0	0	0	0
475162	QWEST CORP-IDAHO	0	0	0	0	0	0
TOTAL	ILLINOIS	6,196,512	6,149,376	6,212,292	6,304,812	6,363,432	6,431,490
340976	ADAMS TEL COOP	180,780	179,412	181,248	183,948	188,124	192,576
340978	ALHAMBRA-GRANTFORK	48,768	48,396	48,888	49,620	50,748	51,948
340983	CAMBRIDGE TEL CO -IL	52,320	51,924	52,452	53,232	54,444	55,728
340984	CASS TEL CO	99,384	98,628	99,636	101,124	103,428	105,876
340990	CLARKSVILLE MUTUAL	13,848	13,740	13,884	14,088	14,412	14,748
340993	CROSSVILLE TEL CO	18,312	18,168	18,360	18,624	19,056	19,500
340998	FRONTIER-DEPUE	25,200	25,008	25,260	25,644	26,220	26,844
341003	EGYPTIAN COOP ASSN	243,732	241,872	244,344	247,992	253,620	259,632
341004	EL PASO TEL CO	47,664	47,304	47,784	48,492	49,596	50,772
341009	C-R TEL CO	204,672	203,112	205,188	208,248	190,140	148,836
341011	FRONTIER OF LAKESIDE	0	0	0	0	0	0
341012	FLAT ROCK TEL CO-OP	3,612	3,576	3,612	3,672	3,756	3,840
341015	VERIZON NORTH-IL	0	0	0	0	0	0
341016	GENESEO TEL CO	143,964	142,872	144,336	146,484	149,820	153,360
341017	GLASFORD TEL CO	40,560	40,260	40,668	41,268	42,216	43,212
341020	GRAFTON TEL CO	63,228	62,748	63,396	64,332	65,796	67,356
341021	GRANDVIEW MUTUAL TEL	10,608	10,524	10,632	10,800	11,040	11,304
341023	GRIDLEY TEL CO	67,200	66,696	67,380	68,376	69,936	61,020
341024	HAMILTON COUNTY COOP	112,956	112,092	113,244	114,924	117,540	120,324
341025	SHAWNEE TELEPHONE CO	161,340	160,116	161,748	164,160	167,892	171,864
341026	HARRISONVILLE TEL CO	1,059,576	1,051,524	1,062,276	1,078,104	1,102,620	1,128,720
341029	HENRY COUNTY TEL CO	49,236	48,864	49,368	50,100	51,240	52,452
341032	HOME TEL CO-ST JACOB	218,340	216,684	218,904	222,156	227,208	232,584
341036	VERIZON N-IL(CONTEL)	0	0	0	0	0	0
341037	IL CONSOLIDATED TEL	1,589,460	1,577,376	1,593,504	1,617,240	1,654,008	1,693,164
341038	FRONTIER OF ILLINOIS	0	0	0	0	0	0
341041	KINSMAN MUTUAL TEL	10,932	10,848	10,956	11,124	11,376	11,640
341043	LA HARPE TEL CO	141,324	140,256	141,696	143,796	147,072	150,552
341045	LEAF RIVER TEL CO	166,104	164,844	166,536	169,008	172,848	176,940
341046	LEONORE MUTUAL TEL	10,752	10,668	10,776	10,944	11,196	11,460
341047	MCDONOUGH TEL COOP	180,252	178,872	180,696	183,396	187,572	192,012
341048	MCNABB TEL CO	14,700	14,580	14,724	14,952	15,300	15,660
341049	MADISON TEL CO	340,188	337,608	341,064	346,140	354,012	362,388
341050	MARSEILLES TEL CO	62,244	61,764	62,400	63,324	64,764	66,300
341053	METAMORA TEL CO	82,200	81,576	82,416	83,640	85,536	87,564
341054	MID CENTURY TEL COOP	216,528	214,872	217,068	220,308	225,312	230,652
341055	FRONTIER-MIDLAND	0	0	0	0	0	0
341057	GALLATIN RIVER COMM.	0	0	0	0	0	0
341058	MONTROSE MUTUAL TEL	41,136	40,824	41,244	41,856	42,804	43,812
341060	MOULTRIE INDEPENDENT	122,052	121,116	122,352	124,176	65,100	40,470
341061	FRONTIER-MT. PULASKI	0	0	0	0	0	0
341062	NEW WINDSOR TEL CO	19,848	19,704	19,908	20,196	20,652	21,144
341065	ODIN TEL EXCH INC	151,440	150,288	151,824	154,080	157,584	161,316
341066	ONEIDA TEL EXCHANGE	0	0	0	0	0	0
341067	FRONTIER-ORION	0	0	0	0	0	0
341073	FRONTIER-PRAIRIE	0	0	0	0	0	0
341075	REYNOLDS TEL CO, INC	15,348	15,228	15,384	15,612	15,972	16,344
341079	FRONTIER-SCHUYLER	0	0	0	0	0	0
341086	TONICA TEL CO	18,924	18,780	18,972	19,260	19,692	20,160
341087	VIOLA HOME TEL CO	23,412	23,232	23,472	23,820	24,360	24,936
341088	WABASH TEL COOP, INC	75,984	75,408	76,176	77,316	79,068	80,940
341091	WOODHULL COMMUNITY	8,040	7,980	8,064	8,184	8,364	8,568
341092	STELLE TEL CO	8,868	8,796	8,892	9,024	9,228	9,444
341093	YATES CITY TEL CO	31,476	31,236	31,560	32,028	32,760	33,528
341183	CITIZENS TELECOMM-IL	0	0	0	0	0	0
343035	VERIZON S-IL(ALLTEL)	0	0	0	0	0	0
345070	ILLINOIS BELL TEL CO	0	0	0	0	0	0
349001	ONEIDA NETWORK SERVICE	0	0	0	0	0	0

Table 3.26
Long-Term Support Payment Projections by Study Area
(Dollars)

Study Area ID Code	Study Area Name	1998 Total	1999 Total	2000 Total	2001 Total	2002 Total	2003 Total
	ILLINOIS (CONT.)						
349004	DIVERSE COMMUNICATIONS	0	0	0	0	0	0
TOTAL	INDIANA	5,121,048	5,082,132	5,134,140	5,210,520	5,311,080	5,431,512
320742	BLOOMINGDALE HOME	58,680	58,224	58,824	59,700	61,056	62,508
320744	CAMDEN TEL CO - IN	72,732	72,180	72,924	74,004	75,684	77,472
320747	CENTURYTEL-CENTR IN	284,436	282,276	285,168	289,404	291,246	298,254
320750	FRONTIER OF INDIANA	78,792	78,192	78,996	80,172	81,996	83,928
320751	CITIZENS TEL CORP	62,076	61,608	62,244	63,156	64,596	66,120
320753	CLAY CTY RURAL COOP	287,892	285,708	288,624	292,932	299,592	306,684
320756	CRAIGVILLE TEL CO	28,068	27,852	28,140	28,548	29,208	29,892
320759	DAVIESS-MARTIN/RTC	243,804	241,956	244,428	248,076	253,716	259,716
320771	GEETINGSVILLE TEL CO	18,420	18,276	18,468	18,732	19,164	19,620
320772	VERIZON N-IN	0	0	0	0	0	0
320775	HANCOCK TELECOM	174,048	172,728	174,492	177,096	181,116	185,400
320776	COMM CORP OF INDIANA	701,556	696,216	703,332	713,808	730,044	747,324
320777	HOME CO OF PITTSBORO	54,000	53,580	54,132	54,936	56,184	57,516
320778	HOME TEL CO INC	77,340	76,752	77,532	78,696	80,484	82,392
320779	VERIZON N-IN(CONTEL)	0	0	0	0	0	0
320783	LIGONIER TEL CO	35,772	35,496	35,856	36,396	37,224	38,100
320788	MERCHANTS & FARMERS	23,904	23,724	23,964	24,324	16,410	11,262
320790	MONON TEL CO	53,268	52,860	53,400	54,204	55,428	56,748
320792	MULBERRY COOP TEL CO	82,980	82,344	83,184	84,420	86,340	88,392
320796	NEW LISBON TEL CO	19,608	19,464	19,668	19,956	20,412	20,892
320797	NEW PARIS TEL INC	114,936	114,060	115,224	116,940	114,864	117,696
320800	NORTHWESTERN INDIANA	441,672	438,312	442,800	449,388	459,612	470,496
320801	CENTURYTEL OF ODON	131,808	130,812	132,156	134,112	137,160	140,412
320807	PERRY-SPENCER RURAL	178,224	176,880	178,692	181,344	185,472	189,864
320809	COMM CORP OF S. IN	62,988	62,508	63,144	64,080	65,544	67,092
320813	PULASKI-WHITE RURAL	65,916	65,424	66,096	67,068	68,592	70,224
320815	ROCHESTER TEL CO	161,244	160,020	161,652	164,064	167,796	171,768
320816	S & W TEL CO	18,348	18,204	18,396	18,660	19,092	19,536
320818	SMITHVILLE TEL CO	871,452	864,828	873,672	886,680	906,840	928,308
320819	SE INDIANA RURAL	136,560	135,528	136,920	138,948	142,104	145,476
320825	SUNMAN TELECOMM CORP	111,156	110,316	111,444	113,100	115,668	118,416
320826	SWAYZEE TEL CO	33,396	33,144	33,480	33,984	34,752	35,580
320827	SWEETSER RURAL TEL	45,948	45,600	46,068	46,752	47,820	48,948
320828	FRONTIER-THORNTOWN	0	0	0	0	0	0
320829	TIPTON TEL CO	131,928	130,920	132,264	134,232	137,280	140,532
320830	TRI-COUNTY TEL CO	115,812	114,924	116,100	117,828	120,516	123,372
320832	UTC OF INDIANA	0	0	0	0	0	0
320834	WASHINGTON CTY RURAL	77,388	76,800	77,580	78,744	80,532	82,440
320837	WEST POINT TEL CO	21,336	21,180	21,396	21,708	22,200	22,728
320839	YEOMAN TEL CO, INC	43,560	43,236	43,680	44,328	45,336	46,404
323034	VERIZON N-IN(ALLTEL)	0	0	0	0	0	0
325080	INDIANA BELL TEL CO	0	0	0	0	0	0
TOTAL	IOWA	7,219,092	7,164,144	7,237,440	7,359,078	7,937,862	8,374,338
351096	HEARTLND-HICKORYTECH	297,840	295,572	298,596	303,048	288,156	295,488
351097	ANDREW TEL CO INC	17,940	17,796	17,976	18,252	18,660	19,104
351098	ARCADIA TEL CO	17,004	16,872	17,040	17,292	17,688	14,562
351101	ATKINS TEL CO, INC	24,264	24,084	24,336	24,696	25,248	25,848
351105	AYRSHIRE FARMERS MUT	29,280	29,052	29,352	29,784	30,468	31,188
351106	ALPINE COMM.	197,940	196,428	198,432	201,396	205,980	210,852
351107	BALDWIN-NASHVILLE	18,120	17,988	18,168	18,432	18,852	19,296
351108	BARNES CITY COOP	14,832	14,712	14,868	15,084	15,432	15,792
351110	BERNARD TEL CO INC	43,572	43,236	43,680	44,328	45,336	46,404
351112	BREDA TEL COOP	32,388	32,148	32,472	32,952	33,708	34,500
351113	BROOKLYN MUTUAL TEL	45,168	44,832	45,288	45,960	47,004	48,120
351114	THE BURT TEL CO	17,304	17,172	17,352	17,604	18,012	18,432
351115	BUTLER-BREMER MUTUAL	109,476	108,636	109,752	111,384	113,916	116,616
351118	CASCADE TEL CO	57,216	56,784	57,360	58,212	59,544	60,948
351119	CASEY MUTUAL TEL CO	16,128	16,008	16,176	16,404	16,776	17,184
351121	CENTER JUNCTION TEL	14,112	14,004	14,148	14,364	14,688	15,036
351125	CENTRAL SCOTT TEL CO	103,668	102,888	103,944	105,480	107,880	110,436
351126	CENTURY TEL-CHESTER	18,972	18,828	19,020	19,296	19,740	20,208
351127	FRONTIER OF IOWA	0	0	0	0	0	0
351129	THE CITIZENS MUTUAL	101,760	100,992	102,024	103,536	105,900	108,408
351130	CLARENCE TEL CO	27,444	27,228	27,504	27,924	28,560	29,232
351132	CLEAR LAKE INDEPEND	178,440	177,084	178,896	181,560	185,688	190,080
351133	C-M-L TEL COOP ASSN	59,304	58,848	59,448	60,336	61,704	63,168
351134	COLO TEL CO	24,480	24,300	24,552	24,912	25,476	26,076
351136	COON CREEK TEL CO	25,332	25,140	25,392	25,776	26,352	26,976
351137	COON VALLEY COOP TEL	35,628	35,352	35,712	36,252	37,068	37,956
351139	COOPERATIVE TEL CO	57,660	57,216	57,804	58,668	60,000	61,416
351141	CORN BELT TEL CO	24,084	23,892	24,132	24,504	25,056	25,656
351146	CUMBERLAND TEL CO	16,476	16,356	16,524	16,764	17,148	17,556
351147	DANVILLE MUTUAL TEL	35,820	35,556	35,916	36,444	37,284	38,160
351149	DEFIANCE TEL CO	15,540	15,420	15,576	15,816	16,176	16,560
351150	DIXON TEL CO	23,400	23,220	23,460	23,808	24,348	24,924
351152	DUMONT TEL CO	22,344	22,176	22,404	22,728	23,256	23,796
351153	DUNKERTON TEL COOP	24,924	24,732	24,984	25,356	25,932	26,544

Table 3.26
Long-Term Support Payment Projections by Study Area
(Dollars)

Study Area ID Code	Study Area Name	1998 Total	1999 Total	2000 Total	2001 Total	2002 Total	2003 Total
	IOWA (CONT.)						
351156	EAST BUCHANAN COOP	64,932	64,440	65,100	66,072	67,572	69,168
351157	ELLSWORTH COOP ASSN	34,368	34,116	34,464	34,980	35,772	36,612
351158	MINBURN TELECOMM.	0	0	0	0	0	0
351160	FARMERS & BUSINESSME	42,060	41,736	42,168	42,792	43,764	44,808
351162	FARMERS COOP TEL CO	52,152	51,756	52,284	53,064	54,276	55,560
351166	FARMERS & MERCHANTS	26,436	26,232	26,496	26,904	27,516	28,164
351167	ITS-IOWA TELECOM-NO	0	0	0	0	0	0
351168	FARMERS MUTUAL COOP	66,480	65,976	66,648	67,644	69,180	70,812
351169	FARMERS MUTUAL COOP	20,064	19,920	20,124	20,412	20,880	21,372
351170	ITS-IOWA TELECOM-SYS	0	0	0	0	0	0
351171	FARMERS MUTUAL JESUP	62,772	62,292	62,928	63,876	65,328	66,864
351172	FARMERS MUTUAL TEL	90,408	89,712	90,624	91,980	94,080	96,300
351173	FARMERS MUTUAL COOP	82,524	81,888	82,728	83,964	85,872	87,900
351174	FARMERS MUTUAL TEL	44,544	44,208	44,664	45,324	46,356	47,448
351175	FARMERS TEL CO - BAT	18,744	18,600	18,792	19,080	19,512	19,968
351176	FARMERS TEL CO-ESSEX	25,128	24,936	25,188	25,560	26,148	26,760
351177	FARMERS TEL CO -RICE	65,688	65,184	65,856	66,828	68,352	69,972
351178	ITS - IOWA TELECOM	0	0	0	0	0	0
351179	FENTON CO-OP TEL CO	16,644	16,512	16,680	16,932	17,316	17,724
351187	MID-IOWA TEL CO	47,616	47,256	47,736	48,444	49,548	50,724
351188	GOLDFIELD TEL CO	22,092	21,924	22,152	22,476	22,980	23,532
351189	RIVER VALLEY COOP	37,104	36,828	37,200	37,764	38,616	39,528
351191	GRAND MOUND COOP TEL	21,384	21,216	21,432	21,756	22,248	22,776
351195	GRISWOLD CO-OP TEL	78,180	77,580	78,372	79,548	81,348	83,280
351199	HAWKEYE TEL CO	20,964	20,808	21,024	21,324	21,816	22,332
351202	HOSPERS TEL EXCH INC	22,404	22,236	22,464	22,788	23,316	23,868
351203	HUBBARD COOP ASSN	28,704	28,488	28,776	29,208	29,868	30,576
351205	HUXLEY COOP TEL CO	55,560	55,128	55,692	56,532	57,816	59,184
351206	IAMO TEL CO - IA	29,004	28,788	29,088	29,508	30,180	30,900
351209	INTERSTATE 35 TEL CO	50,280	49,908	50,424	51,168	52,332	53,568
351212	JEFFERSON TEL CO -IA	90,852	90,156	91,080	92,436	94,536	96,780
351213	JORDAN SOLDIER VLY	0	0	0	0	0	0
351214	KALONA COOP TEL CO	52,992	52,596	53,136	53,928	55,152	56,448
351217	KEYSTONE FRMS COOP	50,868	50,484	51,000	51,756	52,932	54,192
351220	LA PORTE CITY TEL CO	71,244	70,704	71,424	72,492	74,136	75,900
351222	LA MOTTE TEL CO	25,020	24,828	25,080	25,452	26,040	26,652
351223	LAUREL TEL CO, INC	17,508	17,376	17,556	17,820	18,228	18,648
351225	LEHIGH VALLEY COOP	77,220	76,632	77,412	78,564	80,352	82,260
351228	LONE ROCK CO-OP TEL	17,448	17,304	17,484	17,748	18,156	18,576
351229	LOST NATION-ELWOOD	0	0	0	0	0	0
351230	NORTHEAST IOWA TEL	63,228	62,748	63,396	64,332	65,796	67,356
351232	LYNNVILLE TEL. CO.	17,688	17,556	17,736	17,988	18,408	18,840
351235	MANILLA TEL CO	22,200	22,032	22,260	22,584	23,100	23,640
351237	MARNE & ELK HORN TEL	66,456	65,952	66,624	67,620	69,156	70,800
351238	MARTELLE COOP ASSN	17,076	16,944	17,112	17,376	17,772	18,192
351239	MASSENA TEL CO	33,912	33,648	33,996	34,500	35,280	36,120
351241	MECHANICSVILLE TEL	30,840	30,612	30,924	31,380	32,100	32,856
351242	MILES COOP TEL ASSN	25,896	25,692	25,956	26,340	26,940	27,588
351243	MILLER TEL CO - IA	11,040	10,956	11,064	11,232	11,484	11,760
351245	MINBURN TEL CO	16,452	16,320	16,488	16,740	17,124	17,520
351246	MINERVA VALLEY TEL	34,380	34,116	34,464	34,980	35,772	36,624
351247	MODERN COOP TEL CO	66,180	65,676	66,348	67,344	68,868	70,500
351248	MONTEZUMA MUTUAL TEL	77,568	76,968	77,760	78,912	80,712	82,620
351250	MUTUAL TEL CO	26,316	26,124	26,388	26,784	27,384	28,032
351251	MEDIAPOLIS TEL CO	68,532	68,016	68,712	69,732	71,316	73,008
351252	MUTUAL TEL CO	71,928	71,388	72,120	73,188	74,856	76,620
351257	NORTH ENGLISH COOP	31,644	31,404	31,728	32,196	32,928	33,708
351259	NORTHERN IOWA TEL CO	102,864	102,084	103,128	104,664	107,040	109,584
351260	NORTHWEST IOWA TEL	76,824	76,248	77,028	78,168	79,956	81,840
351261	NORTHWEST TEL COOP	66,132	65,628	66,300	67,284	68,820	70,440
351262	NORWAY RURAL TEL CO	23,508	23,328	23,568	23,916	24,456	25,044
351263	OGDEN TEL CO - IA	56,676	56,256	56,832	57,672	58,980	60,384
351264	OLIN TEL CO, INC	35,832	35,556	35,916	36,456	37,284	38,172
351265	ONSLOW COOP TEL ASSN	17,100	16,980	17,160	17,400	17,796	18,216
351266	ORAN MUTUAL TEL CO	17,244	17,112	17,292	17,556	17,952	18,372
351269	PALO COOP TEL ASSN	13,152	13,044	13,176	13,380	13,680	14,004
351270	PALMER MUTUAL TEL CO	17,148	17,016	17,196	17,448	17,844	18,264
351271	PANORA COOP TEL ASSN	35,832	35,556	35,916	36,456	37,284	38,172
351273	PEOPLES TEL CO - IA	29,580	29,352	29,652	30,096	30,780	31,512
351274	CENTURYTEL-POSTVILLE	34,728	34,464	34,812	35,340	36,144	36,996
351275	PRAIRIEBURG TEL CO	15,852	15,732	15,888	16,140	16,500	16,896
351276	PRESTON TEL CO	45,900	45,552	46,020	46,704	47,772	48,900
351277	RADCLIFFE TEL CO	20,160	20,004	20,208	20,508	20,976	21,468
351278	READLYN TEL CO	31,044	30,816	31,128	31,596	32,304	33,072
351280	RINGSTED TEL CO	16,032	15,912	16,080	16,320	16,692	17,076
351282	ROCKWELL COOP ASSN	69,408	68,880	69,588	70,620	72,228	73,944
351283	ROYAL TEL CO	0	0	0	0	0	0
351284	RUTHVEN TEL EXCHANGE	35,724	35,460	35,820	36,348	37,176	38,052
351285	SAC COUNTY MUTUAL	40,812	40,500	40,920	41,532	42,468	43,476
351291	SCHALLER TEL CO	41,772	41,448	41,868	42,504	43,464	44,496
351292	SEARSBORO TEL CO	24,432	24,252	24,504	24,864	12,714	13,170

Table 3.26
Long-Term Support Payment Projections by Study Area
(Dollars)

Study Area ID Code	Study Area Name	1998 Total	1999 Total	2000 Total	2001 Total	2002 Total	2003 Total
	IOWA (CONT.)						
351293	SHARON TEL CO	38,508	38,220	38,616	39,180	40,080	41,028
351294	SCRANTON TEL CO	20,040	19,884	20,088	20,388	20,844	21,348
351295	SHELL ROCK TEL CO	37,176	36,888	37,260	37,824	38,688	39,600
351297	HEART OF IOWA COMM.	113,832	112,968	114,120	115,824	118,452	121,260
351298	SOUTH SLOPE COOP TEL	244,908	243,048	245,532	249,180	254,856	260,880
351301	SOUTHWEST TEL EXCH	44,988	44,640	45,096	45,768	46,812	47,916
351302	SPRINGVILLE COOP TEL	44,124	43,788	44,232	44,892	45,912	47,004
351303	COOP TEL EXCHANGE	33,972	33,720	34,068	34,572	35,352	36,192
351304	SWISHER TEL CO	27,600	27,396	27,672	28,080	28,728	29,400
351305	STRATFORD MUTUAL TEL	15,876	15,756	15,912	16,152	16,524	16,908
351306	SULLY TEL ASSOC	39,696	39,396	39,804	40,392	41,304	42,288
351307	SUPERIOR TEL COOP	12,720	12,612	12,744	12,936	13,236	13,548
351308	TEMPLETON TEL CO	17,160	17,028	17,208	17,460	17,856	18,276
351309	TERRIL TEL. COOP.	0	0	0	0	0	0
351310	TITONKA TEL CO	22,368	22,200	22,428	22,752	23,268	23,820
351316	UNITED FARMERS TEL	0	0	0	0	0	0
351319	VAN BUREN TEL CO	103,200	102,408	103,452	105,000	107,388	109,932
351320	VAN HORNE COOP TEL	0	0	0	0	0	0
351322	VENTURA TEL CO, INC	19,680	19,524	19,728	20,016	20,472	20,964
351324	VILLISCA FARMERS TEL	43,128	42,792	43,236	43,872	44,880	45,936
351326	WALNUT TEL CO, INC	24,384	24,204	24,456	24,816	25,380	25,980
351327	WEBB-DICKENS TEL	6,840	6,780	6,852	6,960	7,116	7,284
351328	WEBSTER-CALHOUN COOP	278,268	276,144	278,964	283,128	289,560	296,424
351329	WELLMAN COOP TEL	48,216	47,844	48,336	49,056	50,172	51,360
351331	WEST IOWA TEL CO	163,560	162,324	163,980	166,416	170,208	174,228
351332	WEST LIBERTY TEL CO	99,240	98,484	99,492	100,968	103,272	105,708
351334	WESTERN IOWA ASSN	128,004	127,032	128,328	130,236	133,200	136,356
351335	WESTSIDE INDEPENDENT	15,768	15,648	15,804	16,044	16,404	16,788
351336	WILTON TEL CO	48,936	48,564	49,056	49,788	50,916	52,128
351337	WINNEBAGO COOP ASSN	250,308	248,412	250,956	254,688	260,472	266,640
351342	WOOLSTOCK MUTUAL	16,608	16,488	16,656	16,908	17,292	17,700
351343	WYOMING MUTUAL TEL	30,684	30,444	30,756	31,224	31,932	32,688
351344	PRAIRIE TEL CO	37,488	37,200	37,584	38,136	39,000	39,924
351346	ACE TEL ASSN-IA	141,636	140,556	141,996	144,108	147,384	150,876
351405	HILLS TEL CO, INC-IA	84,252	83,604	84,456	85,716	87,672	89,748
351424	MABEL COOP TEL-IA	46,128	45,768	46,236	46,932	48,000	49,128
351888	GRAND RIVER MUT-IA	93,456	92,748	93,696	95,100	97,260	99,564
355141	QWEST CORP-IA	0	0	0	0	0	0
359001	HAWARDEN MUNICIPAL UTIL	0	0	0	13,890	26,658	28,767
359002	LAURENS MUNICIPAL UTIL	0	0	0	0	0	0
359003	COON RAPIDS MUNICIPAL UTIL	0	0	0	0	0	0
359004	FOREST CITY TELECOM	0	0	0	0	0	0
359005	HEART OF IOWA COMM	0	0	0	0	0	0
359006	INDEPENDENT NETWORKS	0	0	0	0	0	0
359007	F & B COMMUNICATIONS	0	0	0	0	0	0
359008	SOUTH SLOPE COOPERATIVE	0	0	0	0	0	87,930
359009	COON CREEK TELECOMMUNICATIONS	0	0	0	0	0	0
359010	MIDWEST WIRELESS-IA	0	0	0	0	433,446	543,954
359011	OMNITEL COMMUNICATIONS	0	0	0	0	0	0
359012	LOST NATION-ELWOOD	0	0	0	0	0	0
359013	MANNING MUNICIPAL COMM	0	0	0	0	0	0
359014	GRUNDY CENTER COMM	0	0	0	0	0	0
359015	HARLAN MUNICIPAL UTILITIES	0	0	0	0	0	0
359016	US CELLULAR CORP.-IA	0	0	0	0	0	0
359017	WESTERN WIRELESS CORP.	0	0	0	0	0	25,842
359018	LOUISA COMMUNICATIONS	0	0	0	0	0	0
359022	THE COMMUNITY AGENCY	0	0	0	0	0	3,648
359023	REINBECK MUNICIPAL UTILITY	0	0	0	0	0	0
359027	IOWA WIRELESS SERVICES L.P.	0	0	0	0	0	28,773
359028	MAC WIRELESS, LLC	0	0	0	0	0	0
359029	SOUTHEAST WIRELESS, INC.	0	0	0	0	0	0
359030	COOPERATIVE TELEPHONE COMPANY	0	0	0	0	0	0
359031	OLIN TELEPHONE CO., INC.	0	0	0	0	0	0
359032	CST COMMUNICATIONS	0	0	0	0	0	0
359033	MONTEZULA MUTUAL TELEPHONE COMPANY	0	0	0	0	0	0
359034	MILL VALLEY WIRELESS	0	0	0	0	0	0
359036	EAST BUCHANAN TELEPHONE COOPERATIVE	0	0	0	0	0	0
359037	KALONA COOPERATIVE TELEPHONE COMPANY A/K/A KTC PCS	0	0	0	0	0	0
359038	SHARON TELEPHONE COMPANY	0	0	0	0	0	0
359039	WELLMAN COOPERATIVE TELEPHONE ASSOCIATION	0	0	0	0	0	0
359041	WAPSI WIRELESS, LLC	0	0	0	0	0	0
359042	BENTON/LINN WIRELESS, LLC	0	0	0	0	0	0
359043	NORTHEAST IOWA TELEPHONE COMPANY	0	0	0	0	0	0
359044	COMMUNITY DIGITAL WIRELESS, LLC	0	0	0	0	0	0
359045	SOUTH EAST IOWA WIRELESS, LLC	0	0	0	0	0	0
359046	CEDAR COUNTY PCS, LLC	0	0	0	0	0	0
359047	BROOKLYN MUTUAL TELEPHONE COMPANY	0	0	0	0	0	0
359049	KALONA COOPERATIVE TELEPHONE COMPANY	0	0	0	0	0	0
359050	WILTON TELEPHONE COMPANY	0	0	0	0	0	0
359051	GUTHRIE TELECOMMUNICATIONS NETWORK, INC.	0	0	0	0	0	0
359053	IOWA RSA2 LIMITED PARTNERSHIP D/B/A LYRIX WIRELESS	0	0	0	0	0	0

Table 3.26
Long-Term Support Payment Projections by Study Area
(Dollars)

Study Area ID Code	Study Area Name	1998 Total	1999 Total	2000 Total	2001 Total	2002 Total	2003 Total
	IOWA (CONT.)						
359054	RSA 1 LIMITED PARTNERSHIP	0	0	0	0	0	0
359059	FARMERS MUTUAL TELEPHONE COMPANY-HARLAN	0	0	0	0	0	3,588
TOTAL	KANSAS	11,422,704	11,335,920	11,451,864	11,622,384	11,839,008	12,344,181
411317	UNITED OF EASTERN KS	0	0	0	0	0	0
411746	BLUE VALLEY TEL CO	163,668	162,420	164,076	166,524	170,316	174,348
411756	COLUMBUS TELEPHONE	47,280	46,920	47,400	48,108	24,600	50,364
411758	COUNCIL GROVE TEL CO	51,696	51,300	51,828	52,596	53,796	55,068
411761	CUNNINGHAM TEL CO	225,600	223,884	226,176	229,548	234,768	240,324
411764	ELKHART TEL CO INC	72,096	71,556	72,288	73,356	75,024	76,800
411777	GOLDEN BELT TEL ASSN	255,804	253,860	256,452	260,268	266,196	272,496
411778	GORHAM TEL CO	27,048	26,844	27,120	27,516	28,140	28,812
411780	HAVILAND TEL CO	177,216	175,872	177,672	180,312	184,416	188,772
411781	H & B COMMUNICATIONS	166,272	165,000	166,692	169,176	173,016	177,120
411782	HOME TEL CO	238,464	236,652	239,076	242,640	248,160	254,028
411785	J. B. N. TEL CO INC	561,276	557,004	562,704	571,080	559,794	573,618
411788	KANOKLA TEL ASSN-KS	332,700	330,180	333,552	338,520	346,212	354,408
411791	LA HARPE TEL CO INC	17,472	17,340	17,520	17,784	18,180	18,612
411801	MADISON TEL., LLC	98,256	97,500	98,496	99,972	102,240	104,664
411807	MOKAN DIAL INC-KS	313,152	310,776	313,956	318,624	325,872	333,588
411808	MOUNDRIDGE TEL CO	231,096	229,332	231,672	235,128	240,480	246,168
411809	MUTUAL TEL CO	20,832	20,676	20,892	21,192	21,672	22,188
411814	PEOPLES TELECOM LLC	188,136	186,708	188,616	191,424	195,780	200,412
411817	PIONEER TEL ASSN INC	1,532,244	1,520,592	1,536,144	1,559,028	1,594,476	1,632,216
411818	CRAW-KAN TEL COOP	178,068	176,724	178,536	181,188	185,304	189,696
411820	RAINBOW TEL COOP	99,288	98,544	99,552	101,028	103,320	105,768
411826	RURAL TEL SERVICE CO	2,245,884	2,228,820	2,251,608	2,285,148	2,337,108	2,392,428
411827	S & T TEL COOP ASSN	616,788	612,096	618,360	627,564	641,832	657,024
411829	S & A TEL CO INC	253,056	251,124	253,692	257,472	263,328	269,556
411831	S. CENTRAL TEL - KS	462,600	459,084	463,776	470,688	481,392	492,792
411833	SOUTHERN KANSAS TEL	575,028	570,660	576,492	585,084	598,392	612,552
411835	SUNFLOWER TEL CO	714,996	709,560	716,820	727,488	744,036	689,382
411839	TRI-COUNTY TEL ASSN	204,588	203,040	205,116	208,164	212,904	217,944
411840	TWIN VALLEY TEL INC	135,372	134,340	135,720	137,736	140,868	144,204
411841	UNITED TEL ASSN	398,112	395,088	399,132	405,072	414,288	424,092
411842	UTC OF KANSAS	0	0	0	0	0	0
411845	WAMEGO TEL CO INC	127,704	126,732	128,028	129,936	132,888	136,044
411847	WHEAT STATE TEL, INC	207,732	206,160	208,272	211,368	216,168	221,292
411849	WILSON TEL CO INC	293,400	291,180	294,156	298,536	305,328	312,552
411852	ZENDA TEL COMPANY	27,588	27,384	27,660	28,080	28,716	29,388
411957	UTC-MO DBA UTC-SE KS	0	0	0	0	0	0
412030	TOTAH TELEPHONE CO	162,192	160,968	162,612	165,036	168,780	172,776
415214	SOUTHWESTERN BELL-KS	0	0	0	0	0	0
419001	WESTERN WIRELESS	0	0	0	0	1,218	272,685
TOTAL	KENTUCKY	4,887,000	4,849,836	4,899,432	4,972,416	5,013,564	4,996,386
260396	BALLARD RURAL COOP	128,304	127,332	128,640	130,548	133,524	136,680
260398	BRANDENBURG TEL CO	480,936	477,276	482,160	489,336	500,472	512,316
260401	DUO COUNTY TEL COOP	349,140	346,488	350,028	355,248	363,324	371,916
260402	ALLTEL KENTUCKY	89,316	88,632	89,544	90,876	66,234	20,862
260406	FOOTHILLS RURAL COOP	409,788	406,668	410,832	416,952	426,432	436,524
260408	GEARHEART-COALFIELDS	163,116	161,868	163,524	165,960	169,740	173,748
260411	LESLIE COUNTY TEL CO	792,864	786,840	794,880	806,724	779,838	709,404
260412	LEWISPORT TEL CO	22,632	22,464	22,692	23,028	23,556	24,120
260413	LOGAN TEL. COOP. INC	185,868	184,452	186,336	189,120	193,416	198,000
260414	MOUNTAIN RURAL COOP	415,368	412,212	416,424	422,628	432,240	442,476
260415	PEOPLES RURAL COOP	233,832	232,044	234,420	237,912	243,324	249,084
260417	SALEM TEL CO	57,504	57,072	57,660	58,512	59,844	61,260
260418	SOUTH CENTRAL RURAL	830,520	824,208	832,632	845,040	864,252	884,712
260419	THACKER/GRIGSBY TEL	218,028	216,372	218,580	221,844	226,884	232,248
260421	WEST KENTUCKY RURAL	509,784	505,908	511,080	518,688	530,484	543,036
265061	CINCINNATI BELL-KY	0	0	0	0	0	0
265182	SO CENTRAL BELL-KY	0	0	0	0	0	0
269001	SOUTHEAST TELEPHONE, INC.	0	0	0	0	0	0
269690	KENTUCKY ALLTEL, INC. - LEXINGTON	0	0	0	0	0	0
269691	KENTUCKY ALLTEL, INC. - LONDON	0	0	0	0	0	0
TOTAL	LOUISIANA	16,686,756	16,559,940	16,729,284	16,978,404	17,095,236	16,889,904
270423	CENTURYTEL-CENTR LA	1,936,716	1,921,992	1,941,648	1,970,556	2,015,376	2,063,076
270424	CENTURYTEL-SE LA	996,852	989,280	999,396	1,014,276	902,184	746,010
270425	CAMERON TEL CO - LA	727,572	722,052	729,432	740,292	757,128	775,044
270426	CAMPTI-PLEASANT HILL	103,788	103,008	104,064	105,600	108,012	110,568
270427	CENTURYTEL-CHATHAM	389,652	386,688	390,648	396,456	405,480	415,080
270428	DELCAMBRE TEL CO	50,100	49,716	50,220	50,976	52,140	53,364
270429	EAST ASCENSION TEL	1,848,612	1,834,560	1,853,316	1,880,916	1,923,696	1,969,224
270430	ELIZABETH TEL CO	406,464	403,368	407,496	413,568	422,964	432,984
270431	CENTURYTEL-NW LA	1,174,764	1,165,836	1,177,752	1,195,296	1,215,216	1,208,196
270432	KAPLAN TEL CO	179,244	177,876	179,700	182,376	186,516	190,932
270433	LAFOURCHE TEL CO	1,383,360	1,372,848	1,386,888	1,407,540	1,439,544	1,454,436
270434	CENTURYTEL-EVANGELIN	3,956,820	3,926,748	3,966,900	4,025,976	4,117,524	4,015,254
270435	NORTHEAST LOUISIANA	230,076	228,324	230,664	234,096	239,412	245,088

Table 3.26
Long-Term Support Payment Projections by Study Area
(Dollars)

Study Area ID Code	Study Area Name	1998 Total	1999 Total	2000 Total	2001 Total	2002 Total	2003 Total
	LOUISIANA (CONT.)						
270436	CENTURY NORTH LA	999,156	991,560	1,001,700	1,016,616	989,466	941,262
270438	RESERVE TEL CO	135,888	134,856	136,236	138,264	141,408	144,756
270439	CENTURYTEL-RINGGOLD	98,208	97,464	98,460	99,936	102,204	104,616
270440	CENTURYTEL - EAST LA	426,912	423,660	427,992	434,376	367,674	307,980
270441	STAR TEL CO	716,400	710,964	718,236	728,928	745,500	763,152
270442	CENTURYTEL-SW LA	926,172	919,140	928,536	942,360	963,792	948,882
275183	SO CENTRAL BELL-LA	0	0	0	0	0	0
TOTAL	MAINE	5,993,292	5,947,728	6,008,532	6,098,040	6,128,058	6,107,058
100002	OXFORD WEST TEL CO	192,696	191,232	193,188	196,068	200,532	205,272
100003	LINCOLNVILLE TEL CO	320,724	318,276	321,528	326,328	303,438	293,172
100004	CHINA TEL CO.	141,120	140,052	141,480	143,580	146,856	150,324
100005	COBBOSSEECONTEE TEL	31,584	31,344	31,668	32,136	32,856	33,636
100007	ISLAND TEL CO	68,916	68,388	69,084	70,116	71,712	73,404
100010	HAMPDEN TEL CO	62,508	62,040	62,676	63,600	65,052	66,588
100011	HARTLAND & ST ALBANS	220,224	218,544	220,776	224,076	207,000	181,770
100015	COMMUNITY SERVICE	368,568	365,760	369,504	375,012	383,532	392,616
100019	OXFORD COUNTY TEL	192,504	191,040	192,996	195,864	200,316	205,056
100020	PINE TREE TEL & TEL	174,744	173,424	175,200	177,804	181,848	186,156
100022	SACO RIVER TEL & TEL	228,540	226,800	229,116	232,536	237,828	243,456
100024	SOMERSET TEL CO	799,932	793,848	801,960	813,912	787,674	715,758
100025	STANDISH TEL CO	512,340	508,440	513,636	521,292	533,148	545,760
100027	UNION RIVER TEL CO	197,832	196,332	198,336	201,288	205,872	210,744
100029	UNITY TEL CO., INC.	303,048	300,744	303,816	308,340	315,348	322,812
100031	WARREN TEL CO	115,896	115,008	116,184	117,924	109,170	100,062
100034	WEST PENOBSCOT TEL	125,364	124,416	125,688	127,560	130,464	117,360
103313	NORTHLAND TEL CO-ME	1,527,624	1,516,020	1,531,524	1,554,324	1,589,676	1,627,296
103315	MID MAINE TELECOM	409,128	406,020	410,172	416,280	425,736	435,816
105111	VERIZON MAINE	0	0	0	0	0	0
109001	RCC MINNESOTA	0	0	0	0	0	0
TOTAL	MARYLAND	91,104	90,408	91,332	92,700	94,812	97,056
180216	ARMSTRONG TEL OF MD	91,104	90,408	91,332	92,700	94,812	97,056
185030	VERIZON MARYLAND INC	0	0	0	0	0	0
TOTAL	MASSACHUSETTS	101,964	101,184	102,228	103,752	106,104	107,976
110036	GRANBY TEL & TEL -MA	60,900	60,432	61,056	61,968	63,372	64,872
110037	RICHMOND TEL CO	41,064	40,752	41,172	41,784	42,732	43,104
115112	VERIZON MASS.	0	0	0	0	0	0
TOTAL	MICHIGAN	9,796,224	9,721,740	9,821,136	9,967,428	10,160,571	10,341,774
310669	ALLENDALE TEL CO	128,484	127,512	128,820	130,728	133,704	136,872
310671	CENTURY TEL. MIDWEST	1,746,864	1,733,592	1,751,316	1,777,404	1,817,820	1,860,840
310672	COMM CORP OF MI	130,620	129,624	130,944	132,900	135,924	139,140
310675	BARAGA TEL CO	155,640	154,464	156,048	158,364	161,964	165,804
310676	BARRY COUNTY TEL CO	260,460	258,480	261,120	265,008	271,032	277,452
310677	ISLAND TEL CO	152,088	150,936	152,484	154,752	146,874	125,664
310678	BLANCHARD TEL ASSN	46,452	46,092	46,560	47,256	48,336	49,476
310679	BLOOMINGDALE TEL CO	254,292	252,360	254,940	258,732	264,624	270,888
310680	CHIPPEWA COUNTY TEL	199,896	198,372	200,400	203,388	208,008	197,466
310682	FRONTIER-MICHIGAN	0	0	0	0	0	0
310683	CARR TEL CO	83,184	82,548	83,388	84,636	86,070	88,122
310685	CHATHAM TEL CO - MI	236,712	234,912	237,312	240,840	246,324	252,156
310688	CLIMAX TEL CO	20,748	20,580	20,796	21,108	21,588	22,092
310689	CENTURYTEL-UPPER MI	360,312	357,576	361,236	366,612	374,952	383,832
310691	DEERFIELD FARMERS	403,704	400,632	404,724	410,760	420,096	430,044
310692	DRENTHE TEL CO	26,556	26,364	26,640	27,024	27,636	28,296
310694	FARMERS DBA CHAPIN	24,204	24,012	24,264	24,624	25,188	25,776
310695	VERIZON NORTH - MI	0	0	0	0	0	0
310702	CENTURY OF MICHIGAN	2,347,860	2,330,016	2,353,836	2,388,900	2,291,568	2,349,396
310703	KALEVA TEL CO	95,064	94,344	95,304	96,720	98,916	101,268
310704	ACE TEL OF MICHIGAN	207,456	205,884	207,984	211,092	215,892	220,992
310705	CENTURY-NORTHN MICH.	106,488	105,672	106,752	108,348	110,808	113,436
310708	LENNON TEL CO	57,936	57,492	58,080	58,944	60,288	61,716
310711	MIDWAY TEL CO	107,712	106,884	107,976	109,596	112,080	114,732
310713	HIAWATHA TEL CO	419,076	415,896	420,144	426,396	392,346	349,080
310714	OGDEN TEL CO	22,596	22,428	22,656	22,992	23,508	24,072
310717	ONTONAGON COUNTY TEL	146,496	145,380	146,868	149,052	152,436	156,048
310720	PENINSULA TEL CO -MI	49,032	48,660	49,164	49,884	51,012	52,224
310721	PIGEON TEL CO	267,180	265,140	267,852	271,848	278,028	284,604
310725	SAND CREEK TEL CO	36,600	36,324	36,696	37,248	38,088	39,000
310726	SHIAWASSEE TEL CO	180,288	178,920	180,744	183,444	187,608	192,048
310728	SPRINGPORT TEL CO	79,896	79,284	80,100	81,288	83,136	85,104
310732	UPPER PENINSULA TEL	951,036	943,800	953,448	967,656	989,664	1,013,088
310734	WALDRON TEL CO	20,388	20,244	20,448	20,748	21,216	21,720
310735	WESTPHALIA TEL CO	33,660	33,396	33,732	34,248	35,016	35,856
310737	WINN TEL CO	90,576	89,892	90,816	92,160	88,896	80,286
310738	WOLVERINE TEL CO	346,668	344,028	347,544	352,728	360,744	339,906
313033	VERIZON N-MI(ALLTEL)	0	0	0	0	0	0
315090	MICHIGAN BELL TEL CO	0	0	0	0	0	0
319001	RFB CELLULAR	0	0	0	0	179,181	253,278

Table 3.26
Long-Term Support Payment Projections by Study Area
(Dollars)

Study Area ID Code	Study Area Name	1998 Total	1999 Total	2000 Total	2001 Total	2002 Total	2003 Total
TOTAL	MINNESOTA	12,140,403	12,029,652	12,154,464	12,335,313	13,862,505	12,836,325
361123	CITIZENS TELECOMM - MN	0	0	0	0	0	0
361337	WINNEBAGO COOP ASSN	58,308	57,864	58,452	59,328	60,672	62,112
361346	ACE TEL ASSN-MN	93,720	93,012	93,960	95,364	97,536	99,840
361347	ALBANY MUTUAL ASSN	110,388	109,548	110,664	112,320	114,876	117,588
361348	WILDERNESS VALLEY	1,323	0	1,776	0	0	0
361350	ARVIG TEL CO	899,796	892,968	902,100	915,528	936,348	958,512
361353	CITY OF BARNESVILLE	27,552	27,348	27,624	28,032	28,668	29,352
361356	BENTON COOP TEL CO	152,436	151,284	152,832	155,100	158,628	162,384
361357	BLACKDUCK TEL CO	57,756	57,324	57,912	58,764	60,108	61,524
361358	BLUE EARTH VALLEY	228,552	226,812	229,128	232,536	237,828	243,456
361362	BRIDGEWATER TEL CO	169,056	167,772	169,488	172,020	175,932	180,096
361365	CALLAWAY TEL CO	13,092	12,996	13,128	13,320	13,620	13,944
361367	FRONTIER-MINNESOTA	0	0	0	0	0	0
361370	CLARA CITY TEL EXCH	120,624	119,712	120,936	122,736	125,520	128,496
361372	CLEMENTS TEL CO	14,160	14,052	14,196	14,400	14,736	15,084
361373	CONSOLIDATED TEL CO	331,500	328,980	332,340	337,296	344,964	353,136
361374	ARROWHEAD COMM CORP	92,796	92,088	93,036	94,416	88,854	83,718
361375	MID-COMMUNICATIONS	299,196	296,916	299,952	304,416	311,340	318,720
361380	DELAVAN TEL CO	16,944	16,824	16,992	17,244	17,640	18,048
361381	DUNNELL TEL CO	12,708	12,612	12,744	12,936	13,224	13,536
361383	EAGLE VALLEY TEL CO	26,676	26,472	26,748	27,144	26,322	25,746
361384	EASTON TEL CO	16,428	16,296	16,464	16,716	17,088	17,496
361385	EAST OTTER TAIL TEL	648,000	643,068	649,644	659,316	674,316	690,276
361386	ECKLES TEL CO	114,240	113,376	114,540	116,244	118,884	121,704
361387	EMILY COOP TEL CO	83,688	83,052	83,904	85,152	87,096	89,148
361389	FARMERS MUTUAL TEL	60,348	59,880	60,492	61,404	62,796	64,284
361390	FEDERATED TEL COOP	116,364	115,476	116,652	118,392	121,092	123,948
361391	FELTON TEL CO. INC.	61,524	61,056	61,680	62,592	64,020	65,532
361395	GARDEN VALLEY TEL CO	565,368	561,072	566,808	575,256	588,336	602,256
361396	GARDONVILLE COOP TEL	125,460	124,500	125,772	127,644	130,548	133,644
361399	GRANADA TEL CO	13,752	13,656	13,800	13,992	13,350	13,326
361401	HALSTAD TEL CO	111,816	110,964	112,104	113,772	116,364	119,112
361403	FEDERATED UTILITIES	21,828	21,660	21,876	22,212	22,716	23,256
361404	HARMONY TEL CO	29,472	29,244	29,544	29,988	30,672	31,392
361405	HILLS TEL CO, INC	38,616	38,328	38,724	39,300	40,188	41,136
361408	HOME TEL CO - MN	65,628	65,136	65,808	66,780	68,292	69,912
361409	HUTCHINSON TEL CO	242,652	240,816	243,276	246,900	239,784	229,668
361410	JOHNSON TEL CO	332,196	329,664	333,036	337,992	345,684	353,868
361412	KASSON & MANTORVILLE	119,544	118,632	119,844	121,632	124,404	127,344
361413	MID STATE DBA KMP	74,208	56,472	57,048	57,900	59,220	60,624
361414	LAKEDALE TEL CO	418,680	415,500	419,748	426,000	435,684	445,992
361419	LISMORE COOP TEL CO	13,308	13,212	13,344	13,548	13,860	14,184
361422	LONSDALE TEL CO	51,168	50,784	51,300	52,056	53,244	54,504
361423	LOWRY TEL CO	31,524	31,284	31,608	32,064	32,796	33,576
361424	MABEL COOP TEL - MN	26,916	26,712	26,988	27,396	28,020	28,680
361425	CHRISTENSEN-MADELIA	49,020	48,648	49,140	49,872	51,012	52,212
361426	MANCHESTER-HARTLAND	30,120	29,892	30,204	30,648	31,344	32,088
361427	MANKATO CITIZENS TEL	548,556	544,380	549,948	558,144	570,828	553,446
361430	MELROSE TEL CO	352,464	349,788	353,364	358,632	366,780	375,468
361431	MIDWEST TEL CO	99,180	98,424	99,432	100,908	103,200	105,648
361433	MID STATE TEL CO	367,284	364,488	368,220	373,704	382,200	391,248
361437	MINNESOTA LAKE TEL	22,188	22,020	22,248	22,572	23,088	23,628
361439	MINNESOTA VALLEY TEL	51,264	50,880	51,396	52,164	53,352	54,612
361440	CANNON VLY TELECOM	44,280	43,944	44,388	45,060	46,080	47,172
361442	NEW ULM TELECOM, INC	69,492	68,964	69,672	70,704	72,312	74,016
361443	LORETEL SYSTEMS, INC	188,316	186,888	188,796	191,616	195,972	200,604
361445	CENTURYTEL-MINNESOTA	400,704	397,656	401,724	407,700	416,976	426,852
361448	OSAKIS TEL CO	66,192	65,688	66,360	67,356	68,880	70,512
361450	PARK REGION MUTUAL	97,500	96,768	97,752	99,204	101,460	103,872
361451	PAUL BUNYAN RURAL	664,056	659,004	665,748	675,660	691,020	707,376
361453	PEOPLES TEL CO - MN	252,312	250,392	252,948	256,716	262,560	268,776
361454	PINE ISLAND TEL CO	120,900	119,976	121,200	123,012	125,808	128,784
361456	UTC OF MINNESOTA	0	0	0	0	0	0
361472	REDWOOD COUNTY TEL	180,984	179,604	181,440	184,152	188,340	192,792
361474	ROTHSAY TEL CO, INC	17,340	17,208	17,388	17,640	18,036	18,468
361475	RUNESTONE TEL ASSN	161,400	160,176	161,820	164,232	167,964	171,936
361476	SACRED HEART TEL CO	20,148	19,992	20,196	20,496	20,964	21,468
361479	SCOTT RICE TEL CO	346,032	343,392	346,908	352,080	360,084	368,604
361482	SHERBURNE CTY RURAL	272,976	270,900	273,672	277,752	284,064	290,796
361483	SLEEPY EYE TEL CO	148,596	147,468	148,980	151,188	154,632	158,292
361485	SPRING GROVE COOP	35,052	34,788	35,148	35,664	36,480	37,344
361487	STARBUCK TEL CO	59,520	59,076	59,676	60,564	61,944	63,408
361491	TWIN VALLEY-ULEN TEL	421,056	417,852	422,124	428,412	438,156	448,524
361494	UPSALA COOP TEL ASSN	40,140	39,840	40,248	40,848	41,772	42,756
361495	VALLEY TEL CO - MN	0	0	0	0	0	0
361499	CROSSLAKE TEL CO	82,236	81,612	82,452	83,664	85,572	87,600
361500	NORTHERN TEL CO - MN	7,308	7,248	7,320	7,440	7,608	7,788
361501	WEST CENTRAL TEL	132,480	131,472	132,816	134,796	137,856	141,120
361502	WESTERN TEL CO	83,844	83,208	84,060	85,308	87,252	89,316
361505	WIKSTROM TEL CO, INC	305,904	303,576	306,684	311,244	318,324	325,860
361507	WINSTED TEL CO	44,592	44,244	44,700	45,360	46,392	47,496

Table 3.26
Long-Term Support Payment Projections by Study Area
(Dollars)

Study Area ID Code	Study Area Name	1998 Total	1999 Total	2000 Total	2001 Total	2002 Total	2003 Total
	MINNESOTA (CONT.)						
361508	WINTHROP TEL CO	36,780	36,504	36,876	37,428	38,280	39,180
361510	WOODSTOCK TEL CO	82,572	81,948	82,788	84,012	85,932	87,960
361512	WOLVERTON TEL CO	13,260	13,152	13,284	13,488	13,788	14,124
361515	ZUMBROTA TEL CO	57,264	56,832	57,408	58,272	59,592	61,008
361654	INTERSTATE TELECOMM.	57,780	57,336	57,924	58,788	60,120	61,548
365142	QWEST CORP-MN	0	0	0	0	0	0
367123	CITIZENS-MN-SOUTH	0	0	0	0	0	0
369001	WESTERN WIRELESS	0	0	0	1,665	4,533	2,469
369002	MIDWEST WIRELESS-MN	0	0	0	0	1,266,678	0
369004	RCC MINNESOTA, INC.	0	0	0	0	0	0
369005	WIRELESS ALLIANCE, LLC	0	0	0	0	0	0
TOTAL	MISSISSIPPI	5,062,968	5,024,460	5,075,832	5,151,432	6,067,533	5,331,570
280446	BAY SPRINGS TEL CO	557,160	552,924	558,576	566,892	579,792	593,508
280447	BRUCE TEL CO - MS	95,496	94,764	95,736	97,164	99,372	101,724
280448	CALHOUN CITY TEL CO	130,596	129,612	130,932	132,888	135,900	139,128
280451	DECATUR TEL CO -MS	59,496	59,040	59,640	60,528	61,908	63,372
280452	DELTA TEL CO	432,576	429,288	433,680	440,136	450,144	460,800
280453	ALLTEL MISSISSIPPI	411,420	408,288	412,464	418,608	428,124	434,790
280454	FRANKLIN TEL CO - MS	583,476	579,036	584,952	593,664	607,164	621,540
280455	FULTON TEL CO	229,776	228,024	230,352	233,784	239,100	244,764
280456	GEORGETOWN TEL CO	191,088	189,636	191,580	194,424	180,102	184,806
280457	LAKESIDE TEL. CO.	64,620	64,128	64,788	65,748	67,248	68,832
280458	CENTURYTEL - N. MISS	1,272,564	1,262,892	1,275,804	1,294,812	1,324,248	1,355,592
280460	FRONTIER-MISSISSIPPI	199,836	198,312	200,340	203,328	207,948	212,868
280461	NOXAPATER TEL CO	162,528	161,292	162,936	165,372	169,128	173,136
280462	MOUND BAYOU TEL & CO	13,836	13,728	13,872	14,076	14,400	14,736
280466	SLEDGE TEL CO	105,756	104,952	106,020	107,604	110,040	112,656
280467	SMITHVILLE TEL CO	34,980	34,716	35,076	35,592	36,408	37,260
283301	SOUTHEAST MS TEL CO	486,144	482,448	487,380	494,640	505,884	478,386
285184	SO CENTRAL BELL-MS	0	0	0	0	0	0
287449	MYRTLE TEL CO	31,620	31,380	31,704	32,172	32,904	33,672
289001	CELLULAR SOUTH LICENSE	0	0	0	0	817,719	0
289002	RCC HOLDINGS, INC. (MISSISSIPPI)	0	0	0	0	0	0
289003	DIXIENET COMM	0	0	0	0	0	0
289004	CENTELLIAL CLAIBORNE CELLULAR	0	0	0	0	0	0
289005	CENTELLIAL CELULAR TRISTATE	0	0	0	0	0	0
TOTAL	MISSOURI	10,689,744	10,608,516	10,660,200	10,876,632	10,982,550	10,385,796
420463	BPS TEL CO	81,000	80,388	81,216	82,416	84,288	86,280
420472	CASS COUNTY TEL CO	304,320	302,016	305,100	309,648	316,680	324,180
421151	SPECTRA COMM GROUP	0	0	0	0	0	0
421206	IAMO TEL CO - MO	64,356	63,864	64,512	65,484	66,972	68,556
421759	CRAW-KAN TEL COOP-MO	78,288	77,688	78,480	79,656	81,468	83,400
421807	MOKAN DIAL INC-MO	104,388	103,596	104,652	106,212	108,624	111,192
421860	ALMA TEL CO	16,632	16,512	16,680	16,932	17,316	17,724
421864	CHARITON VALLEY TEL	1,032,240	1,024,392	1,034,868	1,050,276	1,074,168	1,099,584
421865	CITIZENS TEL CO - MO	251,928	250,020	252,576	256,332	262,164	268,368
421866	OZARK TEL CO	82,584	81,960	82,800	84,024	85,932	87,972
421874	ELLINGTON TEL CO	79,728	79,116	79,920	81,120	82,956	84,924
421876	FARBER TEL CO	14,604	14,484	14,628	14,856	15,192	15,552
421882	FIDELITY TEL CO	774,372	768,492	719,556	787,920	746,880	764,556
421885	ALLTEL MISSOURI	2,995,260	2,972,496	3,002,892	3,047,604	3,053,088	2,323,362
421886	GOODMAN TEL CO	33,264	33,012	33,348	33,852	34,620	35,436
421887	GRANBY TEL CO - MO	79,224	78,624	79,428	80,616	82,452	84,396
421888	GRAND RIVER MUT-MO	728,796	723,252	730,644	741,528	758,388	776,340
421890	GREEN HILLS TEL CORP	362,880	360,120	363,804	369,216	377,616	386,556
421893	CHOCTAW TELEPHONE CO	19,464	19,320	19,524	19,812	20,256	20,736
421900	KLM TEL CO	61,452	60,984	61,608	62,520	63,948	65,460
421901	KINGDOM TELEPHONE CO	377,064	374,196	378,024	383,652	392,376	401,664
421908	LE-RU TELEPHONE CO	275,472	273,372	276,168	280,284	286,656	293,436
421912	MCDONALD COUNTY TEL	59,892	59,436	60,048	60,936	62,328	63,804
421914	MARK TWAIN RURAL TEL	527,412	523,404	528,756	536,628	548,832	561,828
421917	MID-MISSOURI TEL CO	705,240	699,876	707,028	717,564	733,872	738,474
421920	MILLER TEL CO - MO	30,852	30,624	30,936	31,392	32,112	32,868
421927	NEW FLORENCE TEL CO	14,988	14,868	15,024	15,252	15,588	15,960
421928	NEW LONDON TEL CO	78,564	77,976	78,768	79,944	81,756	83,322
421929	HOLWAY TEL CO	124,560	123,612	124,872	126,744	129,624	132,696
421931	NE MISSOURI RURAL	375,444	372,600	376,416	382,008	390,696	399,948
421932	LATHROP TEL COMPANY	41,604	41,292	41,712	42,336	43,296	44,316
421934	ORCHARD FARM TEL CO	100,260	99,492	100,512	102,012	85,746	64,680
421935	OREGON FARMERS MUT	35,760	35,496	35,856	36,396	37,224	38,100
421936	PEACE VALLEY TEL CO	11,292	11,208	11,328	11,496	11,748	12,036
421942	ROCK PORT TEL CO	29,208	28,980	29,280	29,724	30,396	31,116
421945	SENECA TEL CO	72,744	72,192	72,936	74,016	75,696	77,484
421949	STEELVILLE TEL EXCH	490,068	486,348	491,316	498,636	509,976	522,048
421951	STOUTLAND TEL CO	174,540	173,208	174,984	177,588	181,620	167,442
421957	UTC OF MISSOURI	0	0	0	0	0	0
425213	SOUTHWESTERN BELL-MO	0	0	0	0	0	0
429001	MARK TWAIN COMMUNICATIONS	0	0	0	0	0	0
429002	FIDELITY COMM SVCS I	0	0	0	0	0	0

Table 3.26
Long-Term Support Payment Projections by Study Area
(Dollars)

Study Area ID Code	Study Area Name	1998 Total	1999 Total	2000 Total	2001 Total	2002 Total	2003 Total
	MISSOURI (CONT.)						
429003	EXOP OF MISSOURI, INC.	0	0	0	0	0	0
429784	CENTURYTEL OF MISSOURI, LLC (CENTRAL)	0	0	0	0	0	0
429785	CENTURYTEL OF MISSOURI, LLC (BELLE-HERMAN)	0	0	0	0	0	0
429786	CENTURYTEL OF MISSOURI, LLC (SOUTHERN)	0	0	0	0	0	0
429787	CENTURYTEL OF MISSOURI, LLC (SOUTHWEST)	0	0	0	0	0	0
TOTAL	MONTANA	9,983,832	9,907,968	10,009,296	10,158,348	10,389,300	10,630,326
482235	BLACKFOOT TEL COOP	694,536	689,268	696,312	706,680	722,748	739,860
482241	HOT SPRINGS TEL CO	92,172	91,464	92,400	93,780	95,916	98,184
482242	INTERBEL TEL COOP	606,084	601,476	607,632	616,680	630,696	645,624
482244	LINCOLN TEL CO INC	21,444	21,288	21,504	21,828	22,320	22,848
482246	MID-RIVERS TEL COOP	1,488,960	1,477,644	1,492,752	1,514,976	1,549,428	1,586,100
482247	NEMONT TEL COOP-MT	1,533,396	1,521,744	1,537,308	1,560,204	1,595,676	1,633,452
482248	NORTHERN TEL COOP	217,404	215,748	217,956	221,196	226,224	231,588
482249	CENTURYTEL-MONTANA	344,640	342,024	345,516	350,664	358,632	367,128
482250	PROJECT TEL CO	506,856	503,004	508,152	515,712	527,436	539,916
482251	RANGE TEL COOP-MT	525,000	521,004	526,332	534,180	546,324	554,346
482252	RONAN TEL CO	76,572	75,996	76,776	77,916	79,680	81,564
482254	SOUTHERN MONTANA TEL	164,928	163,668	165,348	167,808	171,624	175,692
482255	3-RIVERS TEL COOP	1,456,752	1,445,688	1,460,472	1,482,216	1,515,924	1,551,804
482257	TRIANGLE TEL COOP	254,136	252,204	254,784	258,576	264,456	270,720
483308	CLARK FORK TELECOM	1,134,600	1,125,984	1,137,492	1,154,436	1,180,680	1,208,628
483310	CENTRAL MONTANA	866,352	859,764	868,560	881,496	901,536	922,872
484322	CITIZENS-MONTANA	0	0	0	0	0	0
485104	QWEST CORP-MT	0	0	0	0	0	0
489001	MID-RIVERS TEL COOP	0	0	0	0	0	0
489002	INTERBEL TEL COOP	0	0	0	0	0	0
489004	WESTERN WIRELESS	0	0	0	0	0	0
TOTAL	NEBRASKA	3,851,160	3,821,904	3,861,012	3,918,516	3,984,318	4,052,904
371128	CITIZENS TELECOMM - NE	0	0	0	0	0	0
371516	ARAPAHOE TEL CO	127,320	126,360	127,656	129,552	132,492	135,636
371517	ARLINGTON TEL CO	77,736	77,148	77,940	79,092	80,892	82,812
371518	ELSIE COMM., INC.	26,916	26,700	26,976	27,384	28,008	28,668
371524	BLAIR TEL CO	85,212	84,564	85,428	86,700	88,680	90,780
371525	THREE RIVER TELCO	84,456	83,808	84,660	85,932	87,876	89,964
371526	CAMBRIDGE TEL CO -NE	155,808	154,632	156,216	158,532	162,144	153,786
371530	CONSOLIDATED TELCO	72,744	72,192	72,936	74,016	75,696	77,484
371531	CLARKS TEL CO	137,700	136,656	138,048	140,100	143,292	146,688
371532	CONSOLIDATED TEL CO	209,628	208,044	210,168	213,300	218,148	223,308
371534	COZAD TEL CO	0	0	0	0	0	0
371536	CURTIS TEL CO	193,884	192,408	194,376	197,268	201,756	206,532
371537	DALTON TEL CO, INC	73,620	73,056	73,800	74,904	76,608	78,420
371540	DILLER TEL CO	38,472	38,184	38,580	39,144	40,032	40,980
371542	EASTERN NEBRASKA TEL	180,192	178,824	180,648	183,336	182,250	186,678
371545	EUSTIS TEL EXCHANGE	17,268	17,136	17,316	17,580	17,976	18,396
371553	GLENWOOD TEL MEMBER	143,136	142,044	143,496	145,632	148,944	152,472
371555	HAMILTON TEL CO	135,324	134,304	135,672	137,700	140,820	144,156
371556	HARTINGTON TEL CO	0	0	0	0	0	0
371557	HARTMAN TEL EXCH INC	52,608	52,200	52,740	53,520	54,744	56,040
371558	HEMINGFORD COOP TEL	61,548	61,080	61,704	62,628	64,056	65,568
371559	HENDERSON CO-OP TEL	28,236	28,020	28,308	28,728	29,388	30,084
371561	HERSHEY COOP TEL CO	23,904	23,724	23,964	24,324	24,876	25,464
371562	HOME TEL CO OF NE	27,108	26,904	27,180	27,588	28,212	28,884
371563	HOOPER TEL CO	47,292	46,932	47,412	48,120	49,212	50,376
371565	K & M TEL CO, INC	32,880	32,628	32,964	33,456	34,212	35,028
371567	KEYSTONE-ARTHUR TEL	78,900	78,300	79,104	80,280	78,564	80,508
371568	ALLTEL (ALIANT)	0	0	0	0	0	0
371574	NEBRASKA CENTRAL TEL	376,632	373,776	377,604	383,220	391,932	401,208
371576	NORTHEAST NEBRASKA	286,356	284,172	287,076	291,360	297,984	305,040
371577	GREAT PLAINS COMMUN	0	0	0	0	0	0
371581	PIERCE TEL CO	58,140	57,708	58,296	59,160	60,504	61,944
371582	PLAINVIEW TEL CO	35,640	35,364	35,724	36,264	37,080	37,968
371586	ROCK COUNTY TEL CO	126,132	125,172	126,456	128,340	116,772	105,768
371590	SODTOWN TEL CO	10,236	10,152	10,260	10,416	10,656	10,908
371591	SE NEBRASKA TEL CO	380,220	377,328	381,192	386,868	395,664	405,024
371592	STANTON TELECOM INC.	69,984	69,456	70,164	71,208	72,828	74,556
371595	UTC OF THE WEST-NE	0	0	0	0	0	0
371597	WAUNETA TEL CO	161,580	160,356	162,000	164,412	168,144	172,128
372455	BENKELMAN TEL CO	234,348	232,572	234,948	238,452	243,876	249,648
375143	QWEST CORP-NE	0	0	0	0	0	0
TOTAL	NEVADA	914,076	907,116	916,380	930,024	965,097	1,052,022
552220	FILER MUTUAL TEL -NV	0	0	0	0	0	0
552223	CENTURY-GEM STATE-NV	9,876	9,804	9,900	10,044	10,272	10,524
552233	RURAL TEL CO - NV	134,580	133,560	134,928	136,932	140,052	143,364
552284	BEEHIVE TEL CO - NV	3,828	3,792	3,828	3,888	3,984	4,080
552302	CONTEL-CA-CONTEL-NV	0	0	0	0	0	0
552348	CENTEL OF NV	0	0	0	0	0	0
552349	CHURCHILL-CC COMM.	501,864	498,048	503,136	510,636	522,252	534,612
552351	LINCOLN CTY TEL SYS	50,076	49,692	50,196	50,940	52,104	53,340

Table 3.26
Long-Term Support Payment Projections by Study Area
(Dollars)

Study Area ID Code	Study Area Name	1998 Total	1999 Total	2000 Total	2001 Total	2002 Total	2003 Total
	NEVADA (CONT.)						
552353	MOAPA VALLEY TEL CO.	0	0	0	0	0	0
552356	RIO VIRGIN TEL CO	0	0	0	0	0	0
553304	HUMBOLDT TEL CO	213,852	212,220	214,392	217,584	222,540	227,808
554431	CITIZENS-NV-NORTH	0	0	0	0	0	0
554432	CITIZENS-NV-SOUTH	0	0	0	0	0	0
555173	NEVADA BELL	0	0	0	0	0	0
559001	WESTERN WIRELESS	0	0	0	0	13,893	78,294
TOTAL	NEW HAMPSHIRE	1,508,160	1,496,724	1,512,012	1,534,536	1,524,972	1,562,118
120038	BRETTON WOODS TEL CO	84	84	84	84	84	84
120039	GRANITE STATE TEL	597,696	593,160	599,220	608,148	621,972	636,696
120042	DIXVILLE TEL CO	8,544	8,484	8,568	8,700	8,892	9,108
120043	DUNBARTON TEL CO	24,396	24,216	24,468	24,828	25,392	25,992
120045	KEARSARGE TEL CO	257,892	255,936	258,552	262,404	230,250	236,598
120047	MERRIMACK COUNTY TEL	336,204	333,648	337,056	342,072	343,530	351,804
120049	UNION TEL CO	37,092	36,816	37,188	37,740	38,604	39,516
120050	WILTON TEL CO - NH	0	0	0	0	0	0
123321	MCTA, INC.	246,252	244,380	246,876	250,560	256,248	262,320
125113	VERIZON NEW HAMPSHIRE	0	0	0	0	0	0
TOTAL	NEW JERSEY	0	0	0	0	0	0
160135	WARWICK VALLEY-NJ	0	0	0	0	0	0
160138	UNITED TEL - NJ, INC	0	0	0	0	0	0
165120	VERIZON NEW JERSEY	0	0	0	0	0	0
TOTAL	NEW MEXICO	6,144,324	6,097,620	6,159,972	6,262,791	6,423,531	6,722,442
491164	VALOR-NM#1	0	0	0	0	0	0
491193	VALOR-NM#2	0	0	0	0	0	0
491231	MESCALERO APACHE	0	0	0	0	0	0
492066	DELL TEL CO-OP - NM	178,416	177,060	178,872	181,536	185,664	190,056
492176	VALLEY TEL COOP - NM	194,700	193,212	195,192	198,096	202,608	207,396
492259	BACA VALLEY TEL CO	215,796	214,164	216,360	219,576	224,568	229,884
492262	ENMR TEL COOP INC-NM	1,535,520	1,523,844	1,539,420	1,562,352	1,597,884	1,544,916
492263	LA JICARITA RURAL	215,748	214,116	216,300	219,528	224,520	229,824
492264	LEACO RURAL TEL COOP	427,728	424,476	428,820	435,204	445,104	455,628
492265	TULAROSA BASIN TEL.	385,320	382,392	386,304	392,052	400,968	410,460
492268	WESTERN NEW MEXICO	1,380,084	1,369,596	1,383,600	1,404,216	1,436,148	1,470,132
492270	PENASCO VALLEY TEL	857,376	850,860	859,560	872,364	892,200	913,320
492272	ROOSEVELT CNTY RURAL	277,788	275,676	278,496	282,648	289,068	295,920
492274	CENTURYTEL SW-NM	475,848	472,224	477,048	484,164	495,168	506,892
494449	NAVAJO COMMUN-NM	0	0	0	0	0	0
495105	QWEST CORP-NM	0	0	0	0	0	0
499001	SMITH BAGLEY	0	0	0	11,055	29,631	0
499002	LEACO RURAL TELEPHONE COOP., INC.	0	0	0	0	0	0
499003	WESTERN WIRELESS	0	0	0	0	0	268,014
TOTAL	NEW YORK	6,789,036	6,737,412	6,806,316	6,907,692	6,792,648	6,402,138
150071	ARMSTRONG TEL CO-NY	161,220	159,996	161,628	164,040	167,772	171,744
150072	FRONTIER-AUSABLE VAL	0	0	0	0	0	0
150073	BERKSHIRE TEL CORP	51,084	50,700	51,216	51,984	53,160	54,420
150076	CASSADAGA TEL CORP	40,260	39,948	40,356	40,968	41,892	42,888
150077	CHAMPLAIN TEL CO	217,284	215,628	217,836	221,076	226,104	231,456
150078	CHAUTAUQUA & ERIE	0	0	0	0	0	0
150079	CHAZY & WESTPORT	270,360	268,296	271,044	275,076	281,340	287,988
150081	CITIZENS HAMMOND NY	578,508	574,116	579,984	588,624	598,614	542,514
150084	TACONIC TEL CORP	216,732	215,088	217,284	220,524	225,540	213,534
150085	CROWN POINT TEL CORP	248,580	246,696	249,216	252,924	258,672	264,804
150088	DELHI TEL CO	119,184	118,272	119,484	121,260	124,020	126,960
150089	DEPOSIT TEL CO	379,836	376,944	380,796	386,472	335,928	274,140
150091	DUNKIRK & FREDONIA	23,784	23,604	23,844	24,204	24,756	25,332
150092	EDWARDS TEL CO	233,124	231,348	233,712	237,192	241,974	222,954
150093	EMPIRE TEL CORP	327,576	325,080	328,404	333,300	321,066	329,142
150095	FISHERS ISLAND TEL	13,164	13,068	13,200	13,392	13,704	14,028
150097	GERMANTOWN TEL CO	352,068	349,392	352,968	358,224	366,360	354,138
150099	HANCOCK TEL CO	131,820	130,812	132,156	134,124	137,172	140,412
150100	FRONTIER COMM OF NY	0	0	0	0	0	0
150104	MARGARETVILLE TEL CO	172,992	171,672	173,424	176,016	180,012	184,272
150105	MIDDLEBURGH TEL CO	243,036	241,200	243,672	247,284	252,912	255,090
150106	ALLTEL NY-FULTON	614,664	609,984	616,224	625,404	544,638	365,856
150107	NEWPORT TEL CO	293,868	291,636	294,624	299,004	299,718	275,124
150108	NICHOLVILLE TEL CO	413,052	409,920	414,108	420,276	429,828	440,004
150109	ALLTEL NY-JAMESTOWN	0	0	0	0	0	0
150110	OGDEN TEL CO	0	0	0	0	0	0
150111	ONEIDA COUNTY RURAL	399,540	396,504	400,560	406,524	415,764	425,604
150112	ONTARIO TEL CO, INC.	115,668	114,780	115,956	117,684	120,360	123,216
150113	ALLTEL NY-RED JACKET	0	0	0	0	0	0
150114	ORISKANY FALLS TEL	29,460	29,232	29,532	29,976	19,536	8,682
150116	PATTERSONVILLE TEL	33,420	33,156	33,492	33,996	34,776	35,592
150118	PORT BYRON TEL CO	403,860	400,800	404,904	410,928	344,610	260,100
150121	FRONTIER-ROCHESTER	0	0	0	0	0	0
150122	FRONTIER-SENECA GORH	0	0	0	0	0	0

Table 3.26
Long-Term Support Payment Projections by Study Area
(Dollars)

Study Area ID Code	Study Area Name	1998 Total	1999 Total	2000 Total	2001 Total	2002 Total	2003 Total
	NEW YORK (CONT.)						
150125	STATE TEL CO	242,040	240,204	242,664	246,276	251,868	257,832
150128	FRONTIER-SYLVAN LAKE	0	0	0	0	0	0
150129	TOWNSHIP TEL CO	187,224	185,796	187,692	190,488	194,526	181,506
150131	TRUMANSBURG TEL CO.	213,960	212,340	214,512	217,704	222,660	227,928
150133	VERNON TEL CO	61,668	61,200	61,824	62,748	63,366	64,878
150135	WARWICK VALLEY-NY	0	0	0	0	0	0
154532	CITIZENS TELECOM-NY	0	0	0	0	0	0
154533	CITIZENS-RED HOOK	0	0	0	0	0	0
154534	CITIZENS-WEST. CNTY	0	0	0	0	0	0
155130	VERZON NEW YORK	0	0	0	0	0	0
159001	MCI METRO	0	0	0	0	0	0
TOTAL	NORTH CAROLINA	12,022,656	11,931,264	12,053,268	12,232,788	12,110,298	12,179,982
230468	ATLANTIC MEMBERSHIP	0	0	0	0	0	0
230469	BARNARDSVILLE TEL CO	139,404	138,348	139,764	141,840	145,068	148,500
230470	CAROLINA TEL & TEL	0	0	0	0	0	0
230471	CENTEL OF NC	0	0	0	0	0	0
230473	CITIZENS TEL CO	1,182,024	1,173,036	1,185,036	1,202,676	1,230,024	1,259,148
230474	CONCORD TEL CO	1,239,468	1,230,048	1,242,624	1,261,128	1,186,032	1,216,560
230476	ALLTEL CAROLINA-NO	347,172	344,532	348,060	353,244	361,272	369,828
230478	ELLERBE TEL CO	56,616	56,184	56,760	57,612	58,920	60,312
230479	VERIZON SOUTH - NC	0	0	0	0	0	0
230483	LEXCOM TELEPHONE CO.	1,898,832	1,884,396	1,903,668	1,932,024	1,975,956	2,022,720
230485	MEBTEL, INC.	179,892	178,524	180,348	183,036	187,200	191,628
230491	NORTH STATE TEL CO	2,408,256	2,389,956	2,414,388	2,450,352	2,209,170	2,042,058
230494	PINEVILLE TEL CO	20,232	20,076	20,280	20,580	21,048	21,552
230495	RANDOLPH TEL CO	111,456	110,604	111,732	113,400	115,980	118,728
230496	RANDOLPH MEMBERSHIP	358,668	355,932	359,568	364,932	373,236	382,068
230497	PIEDMONT MEMBERSHIP	102,564	101,784	102,828	104,352	106,728	109,248
230498	SALUDA MOUNTAIN TEL	154,992	153,816	155,388	157,704	161,292	165,108
230500	SERVICE TEL CO	24,012	23,832	24,072	24,432	24,996	25,584
230501	SKYLINE MEMBERSHIP	861,288	854,748	863,484	876,348	896,280	917,484
230502	STAR MEMBERSHIP CORP	709,488	704,088	711,288	721,884	738,300	755,772
230503	SURRY MEMBERSHIP	425,736	422,508	426,828	433,176	443,028	453,516
230505	TRI COUNTY TEL MEMBR	125,028	124,080	125,352	127,212	130,104	133,188
230509	VERIZON S-NC(CONTEL)	0	0	0	0	0	0
230510	WILKES MEMBERSHIP	815,388	809,184	817,464	829,644	848,508	868,584
230511	YADKIN VALLEY TEL	862,140	855,588	864,336	877,212	897,156	918,396
235193	SOUTHERN BELL-NC	0	0	0	0	0	0
TOTAL	NORTH DAKOTA	5,966,880	5,921,508	5,982,072	6,071,148	6,210,909	8,099,277
381131	CITIZENS ND	0	0	0	0	0	0
381447	NORTH DAKOTA TEL CO	409,032	405,924	410,076	416,172	425,640	435,720
381509	WOLVERTON TEL CO	24,048	23,868	24,108	24,468	25,032	25,620
381601	ABSARAKA COOP TEL CO	6,864	6,804	6,876	6,984	7,140	7,308
381604	BEK COMM. COOP.	641,688	636,804	643,320	652,896	667,740	683,556
381607	CONSOLIDATED TELCOM	790,680	784,668	792,696	804,492	822,792	842,268
381610	DAKOTA CENTRAL COOP	438,192	434,856	439,308	445,848	455,988	466,776
381611	DICKEY RURAL COOP	409,992	406,884	411,048	417,168	426,648	436,752
381614	POLAR TELECOMM.	68,520	67,992	68,688	69,720	71,304	72,984
381615	GRIGGS COUNTY TEL CO	62,640	62,160	62,796	63,732	65,184	66,732
381616	INTER-COMMUNITY TEL	204,240	202,692	204,768	207,816	212,544	217,572
381617	MIDSTATE TEL CO	65,340	64,848	65,508	66,480	67,992	69,600
381622	MOORE & LIBERTY TEL	31,284	31,044	31,356	31,824	32,544	33,324
381623	NOONAN FARMERS TEL	12,936	12,828	12,960	13,152	13,452	13,776
381625	NORTHWEST COMM COOP	204,816	203,256	205,332	208,392	213,132	218,184
381630	POLAR COMM MUT AID	206,664	205,092	207,192	210,276	215,064	220,152
381631	RED RIVER RURAL TEL	137,676	136,632	138,024	140,088	143,280	146,664
381632	RESERVATION TEL COOP	337,536	334,980	338,400	343,440	351,252	359,568
381636	UNITED TEL MUTUAL	177,552	176,196	177,996	180,648	184,764	189,132
381637	W. RIVER TELECOM.	837,828	831,468	839,976	852,480	871,860	892,500
381638	MIDSTATE COMM.	23,364	23,184	23,424	23,772	24,312	24,888
382247	NEMONT TEL COOP - ND	26,460	26,256	26,520	26,928	27,540	28,188
383303	SRT COMMUNICATIONS	849,528	843,072	851,700	864,372	884,040	904,956
385144	QWEST CORP-ND	0	0	0	0	0	0
389001	WESTERN WIRELESS	0	0	0	0	1,665	1,743,057
389002	HTC	0	0	0	0	0	0
TOTAL	NORTHERN MARIANA ISLANDS	0	0	0	0	0	0
653700	MICRONESIAN TELECOMM	0	0	0	0	0	0
659001	GUAM CELLULAR	0	0	0	0	0	0
TOTAL	OHIO	5,200,116	5,160,552	5,213,316	5,290,956	5,397,954	5,467,686
300585	ARCADIA TEL CO	27,720	27,504	27,780	28,200	28,848	29,532
300586	THE ARTHUR MUTUAL	38,916	38,628	39,024	39,600	40,500	41,460
300588	AYERSVILLE TEL CO	38,208	37,908	38,292	38,868	39,756	40,692
300589	BASCOM MUTUAL TEL CO	23,376	23,196	23,436	23,784	24,324	24,900
300590	BENTON RIDGE TEL CO	51,984	51,588	52,116	52,884	54,096	55,368
300591	BUCKLAND MUTUAL TEL	32,364	32,124	32,448	32,928	33,684	34,476
300594	THE CHAMPAIGN TEL CO	329,556	327,048	330,396	335,316	342,936	329,886
300597	THE CHILLICOTHE TEL	2,386,488	2,368,356	2,392,572	2,428,200	2,483,424	2,542,200

Table 3.26
Long-Term Support Payment Projections by Study Area
(Dollars)

Study Area ID Code	Study Area Name	1998 Total	1999 Total	2000 Total	2001 Total	2002 Total	2003 Total
	OHIO (CONT.)						
300598	MCCLURE TEL CO	41,760	41,436	41,856	42,480	43,452	44,484
300604	COLUMBUS GROVE TEL	58,776	58,320	58,920	59,796	61,164	62,604
300606	CONNEAUT TEL CO	204,672	203,112	205,188	208,248	212,988	218,028
300607	CONTINENTAL OF OHIO	124,296	123,348	124,608	126,468	115,986	100,728
300609	DOYLESTOWN TEL CO	108,180	107,352	108,456	110,064	112,572	115,236
300612	FARMERS MUTUAL TEL	46,428	46,068	46,536	47,232	48,312	44,322
300613	LITTLE MIAMI COMM.	220,008	218,340	220,572	223,848	228,948	223,902
300614	FORT JENNINGS TEL CO	29,148	28,920	29,220	29,652	30,324	31,044
300615	VERIZON NORTH - OH	0	0	0	0	0	0
300618	GERMANTOWN INDEPEND	120,336	119,424	120,648	122,448	125,232	128,196
300619	GLANDORF TEL CO	34,008	33,744	34,092	34,596	35,388	36,228
300625	KALIDA TEL CO	41,604	41,292	41,712	42,336	43,296	44,316
300630	CENTURYTEL OF OHIO	0	0	0	0	0	0
300633	MIDDLE POINT HOME	21,864	21,708	21,936	22,248	22,752	23,292
300634	MINFORD TEL CO	96,840	96,096	97,080	98,532	100,764	103,152
300639	THE NEW KNOXVILLE	24,204	24,024	24,276	24,636	25,188	25,788
300644	THE NOVA TEL CO	150,816	149,676	151,212	153,456	156,948	157,416
300645	OAKWOOD TEL CO	39,828	39,516	39,924	40,524	41,436	42,420
300649	ORWELL TEL CO	204,708	203,148	205,224	208,284	213,012	218,052
300650	OTTOVILLE MUTUAL	47,820	47,448	47,928	48,648	49,752	50,940
300651	PATTERSONVILLE TEL	18,780	18,636	18,828	19,104	19,548	20,004
300654	RIDGEVILLE TEL CO	19,080	18,936	19,128	19,416	19,860	20,328
300656	SHERWOOD MUTUAL TEL	33,432	33,180	33,516	34,020	34,788	35,616
300658	SYCAMORE TEL CO	190,680	189,240	191,172	194,016	198,432	203,124
300659	TELEPHONE SERVICE	221,664	219,972	222,216	225,540	230,664	236,124
300661	UTC OF OHIO	0	0	0	0	0	0
300662	VANLUE TEL CO	24,084	23,904	24,144	24,504	25,056	25,656
300663	VAUGHNSVILLE TEL CO	16,800	16,668	16,836	17,088	17,484	17,892
300664	WABASH MUTUAL TEL CO	27,660	27,456	27,732	28,152	28,788	29,472
300665	ALLTEL OHIO INC.	104,028	103,236	104,292	105,840	108,252	110,808
300666	WESTERN RESERVE TEL	0	0	0	0	0	0
300682	FRONTIER-OHIO	0	0	0	0	0	0
305062	CINCINNATI BELL-OH	0	0	0	0	0	0
305150	OHIO BELL TEL CO	0	0	0	0	0	0
TOTAL	OKLAHOMA	16,370,580	16,246,176	16,412,304	16,656,708	16,886,808	16,510,980
431165	VALOR TELECOMM - OK	0	0	0	0	0	0
431704	LAVACA TEL CO-OK	38,736	38,448	38,844	39,420	40,320	41,268
431788	KANOKLA TEL ASSN-OK	139,884	138,828	140,244	142,332	145,572	149,016
431831	S. CENTRAL TEL - OK	129,336	128,352	129,660	131,592	134,592	137,772
431965	ALLTEL OKLAHOMA INC	1,866,972	1,852,788	1,871,736	1,899,612	1,911,648	1,742,742
431966	ATLAS TEL CO	120,768	119,856	121,080	122,880	125,676	128,652
431968	BEGGS TEL CO	47,496	47,136	47,616	48,324	49,428	50,592
431969	BIXBY TEL CO	560,028	555,768	561,456	569,808	582,768	596,556
431974	CANADIAN VALLEY TEL	162,804	161,568	163,224	165,648	169,416	173,424
431976	CARNEGIE TEL CO INC	73,860	73,308	74,064	75,156	76,860	78,684
431977	CENTRAL OKLAHOMA TEL	241,872	240,036	242,496	246,096	251,688	257,652
431979	CHEROKEE TEL CO	40,212	39,912	40,320	40,920	41,844	42,840
431980	CHICKASAW TEL CO	767,916	762,084	769,872	781,344	799,116	818,028
431981	CHOUTEAU TEL CO	310,020	307,668	310,812	315,444	322,608	330,252
431982	CIMARRON TEL CO	262,104	260,112	262,776	266,676	272,748	279,204
431984	OKLAHOMA COMM SYSTEM	1,279,740	1,270,008	1,282,992	1,302,096	1,331,712	1,230,570
431985	CROSS TEL CO	729,036	723,504	730,908	741,780	758,652	776,604
431988	DOBSON TEL CO	841,488	835,092	843,636	856,200	766,950	640,908
431994	GRAND TEL CO INC	215,604	213,972	216,156	219,372	224,364	229,680
431995	HINTON TEL CO	265,308	263,292	265,980	269,952	276,084	282,624
432006	MCLOUD TEL CO	586,872	582,420	588,372	597,132	610,716	625,164
432008	MEDICINE PARK TEL CO	21,264	21,096	21,312	21,636	22,128	22,644
432010	MID-AMERICA TEL INC	293,412	291,180	294,156	298,548	305,328	286,872
432011	OKLAHOMA ALLTEL, INC	1,237,680	1,228,272	1,240,836	1,259,304	1,286,550	1,044,306
432013	OKLAHOMA TEL & TEL	329,784	327,276	330,624	335,544	343,176	351,300
432014	OKLAHOMA WESTERN TEL	252,324	250,404	252,960	256,728	262,572	268,788
432016	PANHANDLE TEL COOP	850,188	843,720	852,348	865,044	884,712	905,652
432017	PINE TELEPHONE CO	345,756	343,128	346,632	351,804	352,380	360,900
432018	PIONEER TEL COOP INC	3,131,412	3,107,604	3,139,380	3,186,144	3,258,588	3,335,724
432020	POTTAWATOMIE TEL CO	306,852	304,512	307,632	312,216	319,308	326,868
432022	SALINA-SPAVINAW TEL	314,244	311,856	315,048	319,740	327,012	334,752
432023	SHIDLER TEL CO	73,092	72,528	73,272	74,364	76,056	77,856
432025	SW OKLAHOMA TEL CO	27,000	26,796	27,072	27,480	28,104	28,764
432029	TERRAL TEL CO	34,356	34,092	34,440	34,956	35,748	36,600
432030	TOTAH TELEPHONE CO	274,776	272,688	275,472	279,576	285,936	292,704
432032	VALLIANT TEL CO	64,164	63,672	64,320	65,280	66,768	68,340
432034	WYANDOTTE TEL CO	96,204	95,472	96,444	97,884	100,116	102,480
432141	SANTA ROSA TEL COOP	38,016	37,728	38,112	38,676	39,564	40,500
435215	SOUTHWESTERN BELL-OK	0	0	0	0	0	0
439001	WESTERN WIRELESS	0	0	0	0	0	13,698
439002	SAGE	0	0	0	0	0	0
TOTAL	OREGON	9,230,040	9,159,840	9,253,548	9,391,344	9,593,304	9,807,666
532226	MIDVALE TEL EXCH -OR	31,956	31,704	32,028	32,508	33,252	29,652
532359	BEAVER CREEK COOP	316,776	314,364	317,580	322,308	329,640	337,440

Table 3.26
Long-Term Support Payment Projections by Study Area
(Dollars)

Study Area ID Code	Study Area Name	1998 Total	1999 Total	2000 Total	2001 Total	2002 Total	2003 Total
	OREGON (CONT.)						
532361	CENTURYTEL-EA OREGON	4,957,008	4,919,328	4,969,632	5,043,648	5,158,332	5,280,432
532362	CANBY TEL ASSN	9,516	9,444	9,540	9,672	9,900	10,128
532363	CLEAR CREEK MUTUAL	258,420	256,452	259,080	262,944	268,920	275,280
532364	COLTON TEL CO	141,672	140,592	142,032	144,144	147,432	150,912
532369	EAGLE TEL SYSTEMS	80,316	79,704	80,520	81,720	83,580	85,560
532371	CASCADE UTIL INC	280,752	278,616	281,460	285,660	292,152	299,064
532373	GERVAIS TELEPHONE CO	26,208	26,004	26,268	26,664	27,264	27,912
532375	ROOME TELECOMM INC	201,240	199,716	201,756	204,756	209,412	214,368
532376	HELIX TEL CO.	95,616	94,884	95,856	97,284	99,492	101,856
532377	HOME TELEPHONE CO	42,396	42,072	42,504	43,140	41,634	35,112
532378	TRANS-CASCADES TEL	52,608	52,212	52,752	53,532	54,756	56,028
532383	MOLALLA TEL CO.	628,212	623,436	629,808	639,192	653,724	669,192
532384	MONITOR COOP TEL	84,828	84,180	85,044	86,304	88,272	90,360
532385	MONROE TELEPHONE CO.	82,236	81,612	82,452	83,676	85,584	87,600
532386	MT. ANGEL TEL CO.	42,456	42,132	42,564	43,200	44,184	45,228
532387	NEHALEM TEL & TEL	15,192	15,072	15,228	15,456	15,804	16,188
532388	NORTH STATE TEL CO.	7,008	6,948	7,020	7,128	7,296	7,464
532389	OREGON TEL CORP	71,232	70,692	71,412	72,480	74,124	75,876
532390	OREGON-IDAHO UTIL.	461,928	458,412	463,104	470,004	472,626	484,014
532391	PEOPLES TEL CO. - OR	44,460	44,124	44,580	45,240	46,272	47,364
532392	PINE TEL SYSTEM INC.	191,688	190,236	192,180	195,036	199,476	204,192
532393	PIONEER TEL COOP	727,956	722,424	729,816	740,676	757,524	775,452
532396	ST PAUL COOP ASSN	19,584	19,440	19,644	19,932	20,388	20,868
532397	SCIO MUTUAL TEL ASSN	182,976	181,584	183,444	186,180	190,416	194,916
532399	STAYTON COOP TEL CO	134,952	133,920	135,288	137,304	140,436	143,760
532400	UTC OF THE NW - OR	0	0	0	0	0	0
532404	ASOTIN TEL - OR	40,848	40,536	40,956	41,556	41,412	41,448
532416	VERIZON N'WEST-OR	0	0	0	0	0	0
532456	MALHEUR HOME TEL CO	0	0	0	0	0	0
533401	CITIZENS-OREGON	0	0	0	0	0	0
535163	QWEST CORP-OR	0	0	0	0	0	0
TOTAL	PENNSYLVANIA	14,100,924	13,993,764	14,136,852	14,347,404	14,604,618	14,653,146
170145	THE BENTLEYVILLE TEL	85,236	84,588	85,452	86,724	88,692	90,792
170149	FRONTIER-BREEZEWOOD	0	0	0	0	0	0
170151	BUFFALO VALLEY TEL	375,780	372,924	376,740	382,356	391,044	400,308
170152	FRONTIER-CANTON	0	0	0	0	0	0
170156	CITIZENS - KECKSBURG	163,236	161,988	163,644	166,080	169,860	173,880
170161	COMMONWEALTH TEL ENT	6,703,152	6,652,200	6,720,216	6,820,308	6,975,396	7,140,504
170162	THE CONESTOGA TEL	1,268,724	1,259,088	1,271,964	1,290,900	1,320,252	1,351,512
170165	DENVER & EPHRATA	1,259,400	1,249,824	1,262,604	1,281,408	1,310,544	1,341,564
170168	FRONTIER-PA	0	0	0	0	0	0
170169	GTE NORTH INC. - PA	0	0	0	0	0	0
170170	GTE NORTH-PA(CONTEL)	0	0	0	0	0	0
170171	HICKORY TEL CO	36,924	36,648	37,020	37,572	38,424	39,336
170175	IRONTON TEL CO	106,176	105,372	106,452	108,036	110,496	113,112
170176	ALLTEL PENNSYLVANIA	1,324,032	1,313,976	1,327,416	1,347,180	1,377,816	1,184,058
170177	LACKAWAXEN TEL CO	95,124	94,404	95,364	96,792	98,988	101,340
170178	FRONTIER-LAKEWOOD	0	0	0	0	0	0
170179	LAUREL HIGHLAND TEL	184,692	183,288	185,160	187,920	192,192	196,740
170183	MAHANOY & MAHANTONGO	258,516	256,560	259,188	263,040	200,010	133,920
170185	MARIANNA - SCENERY	82,128	81,504	82,332	83,568	85,464	87,492
170189	ARMSTRONG TEL CO-PA	110,580	109,740	110,868	112,512	115,080	117,804
170191	NORTH EASTERN PA TEL	302,076	299,772	302,832	307,356	314,340	321,780
170192	NORTH PENN TEL CO	225,588	223,872	226,164	229,536	234,756	240,312
170193	NORTH PITTSBURGH TEL	934,080	926,976	936,456	950,400	972,012	995,016
170194	FRONTIER-OSWAYO RIVR	0	0	0	0	0	0
170195	ARMSTRONG TEL NORTH	17,772	17,640	17,820	18,084	18,492	18,936
170196	PALMERTON TEL CO	264,720	262,704	265,392	269,340	275,472	281,988
170197	PENNSYLVANIA TEL CO	47,424	47,064	47,544	48,252	49,344	50,508
170200	PYMATUNING IND TEL	46,188	45,840	46,308	47,004	48,072	49,212
170201	VERIZON N-PA(QUAKER)	0	0	0	0	0	0
170204	SOUTH CANAAN TEL CO	62,652	62,172	62,808	63,744	65,196	66,744
170206	SUGAR VALLEY TEL CO	73,872	73,320	74,076	75,168	76,872	78,696
170209	UTC OF PENNSYLVANIA	0	0	0	0	0	0
170210	VENUS TEL CORP	35,844	35,568	35,928	36,468	37,296	38,172
170215	YUKON - WALTZ TEL CO	30,096	29,868	30,168	30,624	31,320	32,064
170277	WEST SIDE TEL CO-PA	6,912	6,864	6,936	7,032	7,188	7,356
175000	VERIZON PENNSYLVANIA	0	0	0	0	0	0
TOTAL	PUERTO RICO	89,521,920	89,253,780	91,621,539	97,035,118	95,079,798	96,663,879
633200	P R T C - CENTRAL	13,060,860	12,961,596	13,094,124	13,289,148	13,591,332	13,913,040
633201	PUERTO RICO TEL CO	76,461,060	75,879,960	76,655,832	77,797,452	71,350,512	69,091,278
639001	CENTENNIAL PCS OPER	0	335,076	1,295,538	5,948,518	10,137,954	13,659,561
639002	LAMBDA OPERATIONS	0	77,148	576,045	0	0	0
TOTAL	RHODE ISLAND	0	0	0	0	0	0
585114	VERIZON RHODE ISLAND	0	0	0	0	0	0
TOTAL	SOUTH CAROLINA	11,070,168	10,986,012	11,098,404	11,263,620	11,521,254	11,680,368
240479	VERIZON SOUTH-SC	0	0	0	0	0	0

Table 3.26
Long-Term Support Payment Projections by Study Area
(Dollars)

Study Area ID Code	Study Area Name	1998 Total	1999 Total	2000 Total	2001 Total	2002 Total	2003 Total
	SOUTH CAROLINA (CONT.)						
240506	UTC OF THE CAROLINAS	0	0	0	0	0	0
240512	BLUFFTON TEL. CO.	544,644	540,504	546,036	554,160	566,760	580,176
240515	CHESNEE TEL CO	136,764	135,732	137,124	139,164	142,320	145,692
240516	CHESTER TEL CO - SC	336,432	333,864	337,284	342,300	350,088	358,380
240517	ALLTEL SO CAROLINA	838,992	832,620	841,140	853,656	873,072	893,736
240520	FARMERS TEL COOP	2,690,256	2,669,808	2,697,108	2,737,272	2,799,516	2,865,780
240521	FORT MILL TEL CO	450,372	446,952	451,524	458,244	468,660	479,760
240523	HARGRAY TEL CO	697,584	692,280	699,360	709,776	725,916	743,100
240524	HEATH SPRINGS TEL CO	32,040	31,800	32,124	32,592	33,336	34,128
240526	GTE SOUTH-SC(CONTEL)	0	0	0	0	0	0
240527	HOME TEL CO	757,032	751,284	758,964	770,268	787,776	806,424
240528	HORRY TEL COOP	0	0	0	0	0	0
240531	LANCASTER TEL CO	786,120	780,144	788,124	799,860	818,052	837,420
240532	LOCKHART TEL CO INC	24,288	24,096	24,348	24,708	25,272	25,872
240533	MCCLELLANVILLE TEL	196,332	194,844	196,836	199,764	204,312	195,894
240535	NORWAY TEL CO	27,576	27,372	27,648	28,056	28,704	29,376
240536	PALMETTO RURAL COOP	293,532	291,300	294,276	298,656	305,448	312,684
240538	PIEDMONT RURAL COOP	365,976	363,192	366,912	372,372	380,832	389,856
240539	PBT TELECOM, INC.	834,468	828,120	836,592	849,048	868,356	888,912
240541	RIDGEWAY TEL CO	50,364	49,980	50,496	51,252	52,416	53,652
240542	ROCK HILL TEL CO	861,732	855,180	863,928	876,792	896,724	917,952
240544	ST STEPHEN TEL CO	124,848	123,900	125,172	127,032	129,912	132,996
240546	SANDHILL TEL COOP	314,508	312,108	315,300	320,004	327,276	335,028
240550	WEST CAROLINA RURAL	313,968	311,580	314,772	319,452	326,724	334,452
240551	WILLISTON TEL CO	392,340	389,352	393,336	399,192	378,462	319,098
245194	SOUTHERN BELL-SC	0	0	0	0	0	0
249001	HARGRAY WIRELESS	0	0	0	0	31,320	0
TOTAL	SOUTH DAKOTA	5,027,316	4,989,084	5,040,072	5,115,180	5,274,207	6,530,613
391640	ARMOUR INDEPENDENT	42,972	42,648	43,080	43,728	44,724	45,780
391642	BALTIC TELECOM COOP.	63,984	63,504	64,152	65,112	66,588	68,160
391647	CHEYENNE RIVER SIOUX	250,584	248,688	251,232	254,964	260,760	266,940
391649	BERESFORD MUNICIPAL	25,248	25,056	25,308	25,680	26,268	26,892
391650	CITY OF BROOKINGS	91,188	90,492	91,416	92,784	92,274	94,530
391652	DAKOTA TELECOMM GRP	768,840	762,996	770,796	782,280	800,076	819,012
391653	CITY OF FAITH MUNIC	12,960	12,864	12,996	13,188	13,488	13,812
391654	INTERSTATE TELECOMM.	456,900	453,432	458,064	464,892	475,464	486,720
391657	SPLITROCK TELECOM	107,724	106,896	107,988	109,596	112,092	114,744
391659	GOLDEN WEST TELECOMM	737,040	731,436	738,912	749,928	766,980	785,136
391660	MT RUSHMORE TEL	124,848	123,900	125,172	127,032	129,924	132,996
391664	JAMES VALLEY COOP	198,744	197,232	199,248	202,212	206,808	211,704
391666	JEFFERSON TEL CO -SD	30,924	30,684	30,996	31,464	32,172	32,940
391667	KADOKA TELEPHONE CO	7,836	7,776	7,860	7,980	8,160	8,352
391668	KENNEBEC TEL CO	59,340	58,896	59,496	60,384	61,752	63,216
391669	MCCOOK COOP TEL CO	91,440	90,732	91,656	93,024	95,148	97,392
391670	MIDSTATE COMM., INC.	137,208	136,164	137,556	139,608	142,788	146,160
391671	WEST RIVER(MOBRIDGE)	33,516	33,264	33,600	34,104	34,872	35,700
391674	ROBERTS COUNTY COOP	102,348	101,568	102,612	104,136	106,500	109,020
391676	SANBORN TEL COOP	160,620	159,396	161,028	163,428	167,136	171,096
391677	SIOUX VALLEY TEL. CO	153,720	152,544	154,104	156,396	159,960	163,740
391679	STOCKHOLM-STRANDBURG	34,980	34,716	35,076	35,592	36,396	37,260
391680	SULLY BUTTES TEL	515,700	511,776	517,008	524,712	536,640	549,348
391682	TRI-COUNTY TELCOM	23,916	23,724	23,964	24,324	24,888	25,476
391684	UNION TEL CO.	50,388	50,004	50,520	51,276	52,440	53,676
391685	VALLEY TELECOMM.	102,204	101,424	102,456	103,980	106,344	108,864
391686	VIVIAN TELEPHONE CO	437,868	434,544	438,984	445,524	455,652	466,440
391688	WESTERN TEL CO.	40,692	40,380	40,788	41,400	42,348	43,344
391689	WEST RIVER COOP	163,584	162,348	164,004	166,452	170,232	174,264
395145	QWEST CORP-SD	0	0	0	0	0	0
399001	WESTERN WIRELESS (PINE RIDGE RESERVATION)	0	0	0	0	45,333	132,924
399002	WESTERN WIRELESS	0	0	0	0	0	1,044,975
TOTAL	TENNESSEE	10,366,728	10,287,924	10,393,116	10,547,916	10,787,772	10,695,102
290280	ARDMORE TEL CO	320,472	318,036	321,288	326,076	333,492	341,388
290552	CENTURYTEL-ADAMSVILL	714,180	708,756	716,004	726,672	743,196	760,776
290553	BEN LOMAND RURAL	928,800	921,744	931,164	945,036	966,528	989,400
290554	BLEDSOE TEL COOP	283,320	281,160	284,040	288,264	294,828	301,800
290557	CENTURY-CLAIBORNE	559,728	555,468	561,144	569,508	582,456	596,244
290559	CONCORD TEL EXCHANGE	92,760	92,052	92,988	94,380	96,528	98,808
290561	CROCKETT TEL CO	129,960	128,976	130,296	132,240	135,240	138,444
290562	DEKALB TEL COOP	1,030,188	1,022,352	1,032,804	1,048,188	1,072,020	1,097,400
290565	HIGHLAND TEL COOP-TN	675,072	669,948	676,800	686,880	702,492	719,124
290566	HUMPHREY'S COUNTY	33,936	33,672	34,020	34,524	35,304	36,144
290567	UNITED INTER-MT-TN	0	0	0	0	0	0
290570	LORETTO TEL CO	168,600	167,316	169,032	171,552	175,452	179,604
290571	MILLINGTON TEL CO	572,928	568,572	574,392	582,936	596,196	610,308
290573	NORTH CENTRAL COOP	890,088	883,320	892,356	905,640	926,244	948,168
290574	CENTURYTEL-OOLTEWAH	90,216	89,532	90,444	91,800	93,888	96,108
290575	TENNESSEE TEL CO	2,229,096	2,212,152	2,234,772	2,268,048	2,319,624	2,026,530
290576	PEOPLES TEL CO	120,972	120,048	121,272	123,084	125,880	128,868
290578	TELLICO TEL CO	240,744	238,920	241,368	244,956	250,524	256,452

Table 3.26
Long-Term Support Payment Projections by Study Area
(Dollars)

Study Area ID Code	Study Area Name	1998 Total	1999 Total	2000 Total	2001 Total	2002 Total	2003 Total
	TENNESSEE (CONT.)						
290579	TWIN LAKES TEL COOP	720,504	715,032	722,340	733,092	749,772	767,508
290580	CITIZENS-VOLUNTEER	0	0	0	0	0	0
290581	UTC OF TN	343,104	340,488	343,968	349,092	357,036	365,484
290583	WEST TENNESSEE TEL	145,980	144,876	146,352	148,536	151,908	155,508
290584	YORKVILLE TEL COOP	76,080	75,504	76,272	77,412	79,164	81,036
294336	CUC DBA CITIZENS-TN	0	0	0	0	0	0
295185	SO. CENTRAL BELL -TN	0	0	0	0	0	0
299001	BEN LOMAND COMMUNICATION	0	0	0	0	0	0
TOTAL	TEXAS	29,575,308	29,350,572	29,650,692	30,092,220	29,298,066	29,420,949
440425	CAMERON TEL CO TEXAS	95,952	95,220	96,192	97,632	99,852	102,204
441163	VALOR-TX	0	0	0	0	0	0
442038	BLOSSOM TEL CO	49,740	49,368	49,872	50,604	51,756	52,980
442039	BIG BEND TEL CO INC	1,729,908	1,716,768	1,734,324	1,760,148	1,636,260	1,678,872
442040	BRAZORIA TEL CO	707,808	702,432	709,620	720,180	736,560	753,984
442041	BRAZOS TEL COOP INC	266,340	264,312	267,012	270,996	277,152	283,716
442043	NORTH TEXAS TEL. CO.	38,064	37,776	38,160	38,724	39,600	40,548
442046	CAP ROCK TEL COOP	189,720	188,280	190,200	193,032	197,424	202,104
442052	CENTRAL TEXAS CO-OP	1,037,172	1,029,288	1,039,812	1,055,292	1,079,292	1,104,840
442057	COLEMAN COUNTY CO-OP	224,568	222,864	225,144	228,492	233,688	239,220
442059	COLORADO VALLEY TEL	829,032	822,732	831,144	843,516	862,704	883,128
442060	COMANCHE COUNTY TEL	192,996	191,532	193,488	196,368	200,832	205,596
442061	COMMUNITY TEL CO	163,680	162,432	164,088	166,536	170,328	174,360
442065	CUMBY TEL COOP INC	49,620	49,248	49,752	50,484	51,636	52,860
442066	DELL TEL. CO-OP - TX	517,608	513,672	518,928	526,656	538,632	531,318
442068	EASTEX TEL COOP INC	2,250,156	2,233,056	2,255,892	2,289,492	2,341,548	2,396,976
442069	ELECTRA TELEPHONE CO	368,532	365,736	369,480	374,976	383,496	332,790
442070	ETEX TEL COOP INC	1,171,392	1,162,488	1,174,380	1,191,864	1,167,840	1,196,688
442071	FIVE AREA TEL CO-OP	311,868	309,492	312,660	317,316	324,528	332,208
442072	FORT BEND TEL CO	729,420	723,876	731,280	742,176	759,048	777,012
442073	BORDER TO BORDER	152,316	151,164	152,712	154,980	158,508	162,252
442076	GANADO TELEPHONE CO	257,172	255,216	257,832	261,660	267,612	273,948
442080	GTE SOUTHWEST INC-TX	0	0	0	0	0	0
442083	GUADALUPE VALLEY TEL	1,547,220	1,535,460	1,551,156	1,574,256	1,610,064	1,648,164
442084	UTC OF TEXAS INC	0	0	0	0	0	0
442086	HILL COUNTRY CO-OP	812,400	806,220	814,464	826,596	845,388	865,404
442090	ALENCO COMMUNICATION	620,100	615,396	621,684	630,948	645,288	660,564
442091	ETS TEL. CO., INC.	236,148	234,348	236,748	240,276	245,736	251,556
442093	INDUSTRY TEL CO	383,820	380,904	384,804	390,528	399,408	408,864
442097	KERRVILLE TEL CO	329,664	327,168	330,516	335,436	343,056	351,180
442101	CENTURYTEL-LK DALLAS	560,676	556,416	562,104	570,480	583,452	588,360
442103	LA WARD TEL EXCHANGE	140,376	139,308	140,736	142,836	146,076	149,544
442104	LAKE LIVINGSTON TEL	245,784	243,924	246,420	250,080	255,768	261,828
442105	LIPAN TEL CO	267,720	265,692	268,404	272,400	278,604	285,192
442107	LIVINGSTON TEL CO	178,512	177,156	178,968	181,632	185,760	190,152
442109	TXU COMMUNICATIONS	3,736,524	3,708,120	3,746,040	3,801,828	2,814,594	2,372,520
442112	MID-PLAINS RURAL TEL	270,792	268,728	271,476	275,520	281,784	288,456
442114	CENTEL OF TEXAS	0	0	0	0	0	0
442116	MUENSTER DBA NORTEX	462,036	458,532	463,224	470,112	480,804	492,192
442117	CENTURYTEL-PORT ARAN	168,348	167,076	168,780	171,300	175,188	179,340
442130	PEOPLES TEL COOP -TX	846,960	840,516	849,108	861,756	881,352	902,220
442131	POKA-LAMBRO TEL COOP	468,960	465,396	470,160	477,156	478,626	458,292
442134	RIVIERA TEL CO INC	273,660	271,584	274,356	278,448	284,772	291,516
442135	SOUTHWEST TEXAS TEL	756,936	751,188	758,868	770,160	787,680	806,328
442140	CENTURYTEL-SAN MARCO	705,144	699,780	706,932	717,468	682,464	699,840
442141	SANTA ROSA TEL COOP	201,420	199,896	201,936	204,948	209,604	214,560
442143	SOUTH PLAINS TEL	197,016	195,516	197,520	200,460	205,020	209,868
442147	SUGAR LAND TEL CO	0	0	0	0	0	0
442150	TATUM TEL CO	155,172	153,984	155,556	157,884	161,472	165,288
442151	TAYLOR TEL CO-OP INC	331,404	328,884	332,244	337,188	344,856	353,028
442153	TEXAS-ALLTEL, INC.	1,637,196	1,624,752	1,641,360	1,665,816	1,574,706	1,178,724
442154	GTE SW-TX (CONTEL)	0	0	0	0	0	0
442159	VALLEY TEL CO-OP -TX	1,419,372	1,408,584	1,422,984	1,444,176	1,477,020	1,511,976
442166	WEST TEXAS RURAL TEL	532,668	528,612	534,012	541,968	554,292	567,420
442168	WES-TEX TEL CO-OP	159,480	158,268	159,888	162,264	165,960	169,884
442170	XIT RURAL TEL CO-OP	596,736	592,212	598,272	607,176	620,976	635,676
442262	ENMR TEL COOP-TX	0	0	0	0	0	0
445216	SOUTHWESTERN BELL-TX	0	0	0	0	0	0
449001	W. T. SERVICES, INC	0	0	0	0	0	0
449002	XIT TELECOM & TECH	0	0	0	0	0	0
449003	WESTERN WIRELESS	0	0	0	0	0	485,409
449004	CUMBY TEL	0	0	0	0	0	0
449005	NORTEX TELCOM	0	0	0	0	0	0
449006	SANTA ROSA TEL	0	0	0	0	0	0
449010	SAGE TELECOM	0	0	0	0	0	0
TOTAL	UTAH	1,484,208	1,472,940	1,488,012	1,510,188	1,544,508	1,581,084
502277	CENTRAL UTAH TEL INC	121,716	120,792	122,028	123,852	126,660	129,660
502278	EMERY TELEPHONE	88,224	87,552	88,452	89,760	91,812	93,984
502279	GUNNISON TEL CO	33,324	33,072	33,408	33,900	34,668	35,496
502282	MANTI TEL CO	35,316	35,052	35,412	35,940	36,756	37,632

Table 3.26
Long-Term Support Payment Projections by Study Area
(Dollars)

Study Area ID Code	Study Area Name	1998 Total	1999 Total	2000 Total	2001 Total	2002 Total	2003 Total
	UTAH (CONT.)						
502283	SKYLINE TELECOM	49,464	49,092	49,596	50,340	51,480	52,704
502284	BEEHIVE TEL CO - UT	0	0	0	0	0	0
502286	SOUTH CENTRAL UTAH	388,596	385,644	389,592	395,400	404,388	413,952
502287	UINTAH BASIN TEL	489,744	486,024	490,992	498,312	509,640	521,700
502288	ALL WEST COMM-UT	230,784	229,032	231,372	234,816	240,156	245,844
503032	BEAR LAKE COMM	47,040	46,680	47,160	47,868	48,948	50,112
504429	CITIZENS TELECOM-UT	0	0	0	0	0	0
504449	NAVAJO COMMUN-UT	0	0	0	0	0	0
505107	QWEST CORP-UT	0	0	0	0	0	0
TOTAL	VERMONT	2,382,648	2,364,576	2,388,756	2,424,312	2,479,464	2,538,132
140053	FRANKLIN TEL CO - VT	28,944	28,728	29,028	29,448	30,120	30,828
140058	LUDLOW TEL CO	107,712	106,896	107,988	109,596	112,092	114,744
140061	NORTHFIELD TEL CO	74,628	74,064	74,820	75,936	77,664	79,500
140062	PERKINSVILLE TEL CO	40,068	39,768	40,176	40,764	41,700	42,684
140064	SHOREHAM TEL CO INC.	108,252	107,436	108,540	110,148	112,656	115,320
140068	TOPSHAM TEL CO	34,416	34,164	34,512	35,028	35,820	36,672
140069	WAITSFIELD/FAYSTON	848,412	841,968	850,572	863,244	882,876	903,768
143331	NORTHLAND TEL. CO-VT	426,228	422,988	427,308	433,680	443,544	454,044
145115	VERIZON VERMONT	0	0	0	0	0	0
147332	VERMONT TEL. CO-VT	713,988	708,564	715,812	726,468	742,992	760,572
149001	RCC ATLANTIC, INC. (VERMONT)	0	0	0	0	0	0
TOTAL	VIRGIN ISLANDS	7,187,916	7,133,280	7,206,216	7,313,544	7,479,852	7,656,900
643300	VIRGIN ISLANDS TEL	7,187,916	7,133,280	7,206,216	7,313,544	7,479,852	7,656,900
TOTAL	VIRGINIA	3,333,792	3,308,460	3,342,300	3,392,076	3,574,023	3,490,458
190217	AMELIA TEL CORP	297,972	295,704	298,728	303,180	310,080	288,318
190219	BUGGS ISLAND COOP	87,000	86,340	87,228	88,524	90,528	92,676
190220	BURKE'S GARDEN TEL	12,216	12,132	12,252	12,432	12,720	13,020
190225	CITIZENS TEL COOP	191,352	189,900	191,844	194,688	199,116	203,832
190226	NTELOS, INC.	714,696	709,272	716,520	727,188	743,724	761,328
190233	VERIZON S-VA(CONTEL)	0	0	0	0	0	0
190236	NORTH RIVER TEL COOP	36,804	36,516	36,888	37,440	38,292	39,204
190237	HIGHLAND TEL COOP	52,980	52,572	53,112	53,904	55,128	56,436
190238	MT GROVE-WILLIAMSVIL	83,832	83,196	84,048	85,308	87,240	89,304
190239	NEW HOPE TEL CO - VA	32,484	32,232	32,568	33,048	33,804	34,596
190243	PEMBROKE TEL COOP	82,392	81,768	82,608	83,832	85,740	87,768
190244	PEOPLES MUTUAL TEL	243,516	241,668	244,140	247,776	253,404	259,404
190248	SCOTT COUNTY COOP	186,456	185,040	186,936	189,720	194,040	198,624
190249	ROANOKE & BOTETOURT	636,060	631,224	637,680	647,172	661,884	677,556
190250	SHENANDOAH TEL CO	476,832	473,208	478,044	485,172	496,200	507,948
190253	VIRGINIA TEL CO	17,088	16,956	17,124	17,388	17,784	18,204
190254	CENTEL OF VIRGINIA	0	0	0	0	0	0
190479	VERIZON SOUTH-VA	0	0	0	0	0	0
190567	UNITED INTER-MT-VA	0	0	0	0	0	0
193029	NEW CASTLE TEL. CO.	182,112	180,732	182,580	185,304	185,148	162,240
195040	VERIZON VIRGINIA INC	0	0	0	0	0	0
199001	VIRGINIA CELLULAR	0	0	0	0	109,191	0
TOTAL	WASHINGTON	13,234,140	13,133,580	13,267,908	15,576,632	15,414,807	15,804,246
522400	UTC OF THE NW-WA	0	0	0	0	0	0
522404	ASOTIN TEL - WA	145,248	144,144	145,620	147,792	149,886	142,524
522408	CENTURYTEL-WASHINGTO	8,671,308	8,605,404	8,693,400	8,822,856	9,023,496	9,237,084
522410	CENTURYTEL-COWICHE	75,144	74,580	75,348	76,464	66,966	59,400
522412	ELLENSBURG TEL CO	102,456	101,676	102,720	104,256	106,620	109,140
522416	VERIZON N'WEST-WA	0	0	0	0	0	0
522417	HAT ISLAND TEL CO	9,144	9,072	9,168	9,300	8,436	6,006
522418	PEND OREILLE TEL.	264,048	262,044	264,720	268,668	274,776	281,280
522419	HOOD CANAL TEL CO	122,628	121,692	122,940	124,764	115,626	118,638
522423	INLAND TEL CO -WA	267,924	265,896	268,620	272,616	278,808	285,408
522426	KALAMA TEL CO	218,436	216,780	219,000	222,252	227,304	232,692
522427	LEWIS RIVER TEL CO	188,172	186,744	188,652	191,460	195,816	200,448
522430	MCDANIEL TEL CO	109,932	109,092	110,208	111,852	114,396	117,096
522431	MASHELL TELECOM INC	357,324	354,600	358,224	363,564	371,832	380,628
522437	PIONEER TEL CO	58,956	58,512	59,112	59,988	61,356	62,808
522442	ST JOHN TEL CO	44,604	44,268	44,724	45,384	46,416	47,520
522446	TENINO TELEPHONE CO	270,228	268,176	270,924	274,944	281,196	287,856
522447	TOLEDO TELEPHONE CO	378,252	375,384	379,224	384,864	393,624	402,936
522449	VERIZON NW-WA (CONTEL)	0	0	0	0	0	0
522451	WESTERN WAHKIAKUM	386,484	383,544	387,468	393,240	402,180	411,708
522452	WHIDBEY TEL CO.	1,000,836	993,228	1,003,380	1,018,332	1,041,480	949,242
522453	YCOM NETWORKS, INC.	563,016	558,744	564,456	572,856	503,220	457,200
525161	QWEST CORP-WA	0	0	0	0	0	0
529001	UNITED STATES CELLULAR	0	0	0	2,111,180	1,751,373	1,117,380
529002	RCC HOLDINGS	0	0	0	0	0	735,948
529003	WASHINGTON RSA NO. 8 LIMITED D/B/A INLAND CELLULAR	0	0	0	0	0	136,578
529004	EASTERN SUB-RSA LIMITED PARTNERSHIP D/B/A INLAND CELLULA	0	0	0	0	0	24,726
TOTAL	WEST VIRGINIA	1,058,640	1,050,600	1,061,352	1,077,144	1,101,636	1,127,724
200256	ARMSTRONG OF WV	86,004	85,356	86,232	87,504	89,496	91,620

Table 3.26
Long-Term Support Payment Projections by Study Area
(Dollars)

Study Area ID Code	Study Area Name	1998 Total	1999 Total	2000 Total	2001 Total	2002 Total	2003 Total
	WEST VIRGINIA (CONT.)						
200257	SPRUCE KNOB SENECA	29,160	28,944	29,244	29,676	30,348	31,068
200258	WAR ACQ. DBA WAR TEL	41,772	41,448	41,868	42,504	43,464	44,496
200259	HARDY TELECOM	566,628	562,320	568,068	576,528	589,644	603,600
200267	ARMSTRONG TEL. CO.	257,220	255,264	257,880	261,708	267,660	273,996
200271	CTC WVA-MTN. STATE	0	0	0	0	0	0
200277	WEST SIDE TEL-WV	77,856	77,268	78,060	79,224	81,024	82,944
204338	CTC WVA-ST MARY'S	0	0	0	0	0	0
204339	CTC WVA-BLUEFIELD	0	0	0	0	0	0
205050	VERIZON W VA INC.	0	0	0	0	0	0
209001	STRATUSWAVE	0	0	0	0	0	0
209002	FIBERNET LLC	0	0	0	0	0	0
209003	HIGHLAND CELLULAR, INC.	0	0	0	0	0	0
TOTAL	WISCONSIN	13,396,152	13,294,332	12,832,080	13,630,308	13,219,584	13,287,558
330841	CENTURYTEL-MW-WI	716,412	710,976	718,248	728,940	745,512	763,164
330842	AMERY TELCOM, INC.	134,232	133,212	134,580	136,584	139,692	142,992
330843	AMHERST TEL CO	153,984	152,820	154,380	156,684	160,248	164,040
330844	BADGER TELECOM, INC.	219,696	218,028	220,260	223,536	228,612	234,024
330846	BALDWIN TELECOM	58,668	58,212	58,812	59,688	61,044	62,496
330847	BELMONT TEL CO	25,320	25,128	25,380	25,764	26,352	26,976
330848	BERGEN TEL CO	19,176	19,032	19,224	19,512	19,956	20,424
330849	BLACK EARTH TEL CO	49,332	48,960	49,464	50,196	51,336	52,548
330850	BLOOMER TEL CO	85,380	84,732	85,596	86,880	88,848	90,960
330851	BONDUEL TEL CO	60,336	59,868	60,480	61,380	62,784	64,272
330855	BRUCE TEL CO, INC	92,940	92,232	93,180	94,560	96,708	99,000
330856	BURLINGTON B&W	65,772	65,268	65,940	66,924	68,448	70,068
330857	CENTURYTEL-MW-WI	27,840	27,624	27,912	28,320	28,968	29,652
330859	CENTRAL STATE TEL CO	629,184	624,396	630,780	640,176	654,732	617,790
330860	CHEQUAMEGON TEL COOP	490,884	487,152	492,132	499,464	510,828	522,912
330861	CHIBARDUN TEL COOP	167,232	165,960	167,652	170,160	174,024	178,140
330863	CITIZENS TEL COOP-WI	71,280	70,728	71,448	72,516	74,172	75,924
330865	CLEAR LAKE TEL CO-WI	34,452	34,188	34,536	35,052	35,844	36,696
330866	COCHRANE COOP TEL CO	37,392	37,116	37,500	38,052	38,916	39,840
330868	COON VALLEY FARMERS	80,784	80,172	80,988	82,200	84,072	86,064
330870	CRANDON TEL CO	297,840	295,572	0	303,048	0	0
330872	CUBA CITY EXCHANGE	41,220	40,908	41,328	41,940	42,888	43,908
330875	DICKEYVILLE TEL CORP	34,056	33,792	34,140	34,644	35,436	36,276
330877	CENTURYTEL-FAIRWATER	56,664	56,232	56,808	57,648	58,968	57,678
330879	FARMERS INDEPENDENT	64,908	64,416	65,076	66,048	67,548	69,144
330880	FARMERS TEL CO - WI	160,128	158,904	160,524	162,924	166,632	170,568
330881	MID-PLAINS TEL CO	280,860	278,724	281,580	285,768	292,260	299,184
330884	CENTURYTEL-FORESTVIL	322,896	320,448	323,724	328,536	287,994	249,666
330886	VERIZON NORTH - WI	0	0	0	0	0	0
330889	HAGER TELECOM INC.	44,808	44,472	44,928	45,600	46,632	47,736
330891	HEADWATERS TEL CO	127,380	126,408	0	129,600	0	0
330892	HILLSBORO TEL CO	48,372	48,012	48,504	49,224	50,340	51,540
330895	CENTURYTEL-WISCONSIN	0	0	0	0	0	0
330896	LAKEFIELD TEL CO	60,168	59,712	60,324	61,224	62,616	64,092
330898	CENTURY-LARSEN-RDFLD	140,184	139,116	140,544	142,632	145,872	149,328
330899	LA VALLE TEL COOP	71,724	71,184	71,916	72,984	74,640	76,404
330900	LEMONWEIR VALLEY TEL	94,368	93,648	94,608	96,012	98,196	100,524
330902	LUCK TEL CO	65,004	64,512	65,172	66,144	67,644	69,252
330905	MANAWA TEL CO	81,120	80,508	81,336	82,536	84,420	86,412
330908	MARQUETTE-ADAMS COOP	58,404	57,960	58,548	59,424	60,780	62,220
330909	MIDWAY TEL CO	246,432	244,560	247,056	250,740	244,272	175,698
330910	MILLTOWN MUTUAL TEL	16,728	16,608	16,776	17,016	17,412	17,820
330912	FRONTIER-MONDOVI	0	0	0	0	0	0
330913	CENTURY-MONROE CNTY	252,120	250,212	252,768	256,536	262,368	268,572
330914	EASTCOAST TELECOM	198,012	196,500	198,504	201,468	206,052	210,924
330915	MOSINEE TEL CO	127,692	126,720	128,016	129,924	132,888	136,032
330916	MOUNT HOREB TEL CO	337,020	334,452	337,872	342,912	350,712	348,888
330917	MT VERNON TEL CO	140,460	139,392	140,820	142,920	146,172	149,628
330918	NELSON TEL COOP	114,660	113,784	114,948	116,664	119,316	122,136
330920	NIAGARA TEL CO	111,264	110,424	111,552	113,208	115,788	118,524
330922	CENTURYTEL-MW-WI/NW	163,956	162,708	164,376	166,824	170,616	174,660
330924	CENTURYTEL-MW-KENDAL	23,820	23,640	23,880	24,240	24,792	25,380
330925	BAYLAND TEL CO	61,224	60,756	61,380	62,292	63,708	65,220
330930	GRANTLAND TELECOM	121,536	120,612	121,848	123,660	126,468	129,468
330931	CENTURYTEL-SO WI	219,204	217,548	219,768	223,044	221,724	227,124
330934	CENTURYTEL-MW-WI	0	0	0	0	0	0
330936	INDIANHEAD TEL CO	281,052	278,916	281,772	285,972	271,392	259,050
330937	PRICE COUNTY TEL CO	191,676	190,224	192,168	195,024	199,464	191,658
330938	NORTHEAST TEL CO	221,496	219,804	222,048	225,360	230,484	235,944
330940	RHINELANDER TEL CO	96,216	95,484	0	97,896	0	0
330941	RIB LAKE TEL CO	75,300	74,736	0	76,620	0	0
330942	RICHLAND-GRANT COOP	97,272	96,540	97,524	98,976	101,232	103,620
330943	RIVERSIDE TELECOM	83,508	82,872	83,724	84,972	86,904	88,956
330944	FRONTIER-ST. CROIX	116,256	115,380	116,556	118,296	120,984	123,840
330945	SCANDINAVIA TEL CO	85,044	84,396	85,260	86,532	88,500	90,588
330946	SHARON TEL CO	29,160	28,932	29,232	29,664	30,336	31,056
330949	SIREN TEL CO, INC	61,380	60,912	61,536	62,460	63,876	65,388

Table 3.26
Long-Term Support Payment Projections by Study Area
(Dollars)

Study Area ID Code	Study Area Name	1998 Total	1999 Total	2000 Total	2001 Total	2002 Total	2003 Total
	WISCONSIN (CONT.)						
330950	CENTURY TEL-NW WI	1,579,500	1,567,500	1,583,532	1,607,100	1,643,652	1,682,556
330951	SOMERSET TEL CO	21,912	21,756	21,984	22,296	22,812	23,352
330952	SE TEL OF WISCONSIN	166,872	165,612	167,304	169,800	163,044	167,154
330953	SPRING VALLEY TEL CO	26,808	26,604	26,880	27,276	27,888	28,548
330954	STOCKBRIDGE & SHERWD	106,488	105,672	106,752	108,348	110,808	113,436
330955	STATE LONG DISTANCE	159,324	158,112	159,732	162,108	165,792	169,716
330956	CENTURY-NORTHERN WI	1,365,600	1,355,220	1,369,080	1,389,468	1,421,064	1,454,700
330958	TENNEY TEL CO	55,416	54,996	55,560	56,376	57,456	54,516
330959	CENTURYTEL-MW-WI	0	0	0	0	0	0
330960	TRI-COUNTY TEL COOP	132,132	131,124	132,468	134,436	137,496	140,748
330962	UNION TEL CO	137,988	136,944	138,348	140,400	143,592	147,000
330963	UTELCO, INC	83,664	83,028	83,880	85,128	84,948	78,852
330964	FRONTIER-WISCONSIN	0	0	0	0	0	0
330966	VERNON TEL COOP	219,648	217,968	220,200	223,476	228,564	233,976
330967	FRONTIER OF VIROQUA	97,092	96,348	97,332	98,784	101,028	103,416
330968	WAUNAKEE TEL CO	105,888	105,084	106,164	107,736	110,184	112,800
330970	CENTURYTEL-MW-WI	184,332	182,928	184,800	187,560	191,820	196,356
330971	W. WISCONSIN TELCOM	93,528	92,808	93,756	95,160	97,320	99,624
330973	WITTENBERG TEL CO	117,072	116,184	117,372	119,112	121,824	108,720
330974	WOOD COUNTY TEL CO	0	0	0	0	0	0
331155	TELEPHONE USA OF WI	0	0	0	0	0	0
331159	CENTURYTEL-CENTRL WI	0	0	0	0	0	0
335220	WISCONSIN BELL	0	0	0	0	0	0
339001	CTC COMM	0	0	0	0	870	0
339003	CHEQUAMEGON TELECOMM COMPANY, INC.	0	0	0	0	0	0
339004	BAYLAND COMMUNICATIONS, INC.	0	0	0	0	0	0
339007	US CELLULAR CORP.	0	0	0	0	0	0
TOTAL	WYOMING	4,489,536	4,455,408	4,500,960	4,568,004	4,671,864	5,337,849
511595	UTC OF THE WEST-WY	0	0	0	0	0	0
512251	RANGE TEL COOP - WY	1,758,192	1,744,836	1,762,680	1,788,924	1,829,604	1,872,912
512289	CHUGWATER TEL CO	23,448	23,268	23,508	23,856	24,396	24,972
512290	ALL WEST COMM.-WY	8,760	8,688	8,772	8,904	9,108	9,324
512291	DUBOIS TEL EXCHANGE	462,264	458,748	463,440	470,340	481,032	492,420
512295	SILVER STAR TEL-WY	388,368	385,416	389,352	395,160	404,148	413,712
512296	TRI COUNTY TEL ASSN	1,267,824	1,258,188	1,271,052	1,289,988	1,319,316	1,350,540
512297	UNION TELEPHONE CO	493,296	489,552	494,556	501,924	513,336	525,492
512299	CENTURYTEL OF WY.	87,384	86,712	87,600	88,908	90,924	93,084
515108	QWEST CORP-WY	0	0	0	0	0	0
519001	SILVER STAR TEL CO	0	0	0	0	0	0
519002	WESTERN WIRELESS	0	0	0	0	0	555,393
TOTAL	INDUSTRY	476,316,559	473,074,476	479,133,615	492,967,950	497,918,859	502,120,497

Table 3.27
Interstate Access Support Payment Projections by Study Area
(Dollars)

Study Area ID Code	Study Area Name	1998 Total	1999 Total	2000 Total	2001 Total	2002 Total	2003 Total
TOTAL	ALABAMA	0	0	9,091,518	17,705,910	21,658,467	21,594,105
250306	FRONTIER COMM.-AL	0	0	130,116	265,254	280,554	284,574
250318	FRONTIER COMM-SOUTH	0	0	244,596	503,004	533,865	530,631
255181	SO CENTRAL BELL-AL	0	0	5,328,336	10,177,428	13,636,482	13,290,897
259001	RCC HOLDINGS	0	0	0	0	547,854	939,201
259004	CELLULAR SOUTH LICENSES, INC. (ALABAMA)	0	0	0	0	0	5,220
259788	CENTURYTEL OF ALABAMA, LLC (SOUTHERN)	0	0	2,311,014	4,665,150	4,647,444	4,603,317
259789	CENTURYTEL OF ALABAMA, LLC (NORTHERN)	0	0	1,077,456	2,095,074	2,012,268	1,940,265
TOTAL	ALASKA	0	0	0	0	0	0
TOTAL	AMERICAN SAMOA	0	0	0	0	0	0
TOTAL	ARIZONA	0	0	2,162,622	12,649,008	19,249,440	18,515,874
452172	CITIZENS UTILITIES	0	0	390,990	1,124,700	1,530,156	1,567,275
452302	VERIZON CALIF-AZ	0	0	95,664	194,922	197,757	193,614
454426	CITIZENS-WHITE MTNS.	0	0	756,030	1,491,594	1,273,905	1,039,698
454449	NAVAJO COMMUN-AZ	0	0	919,938	1,858,320	1,772,076	1,592,754
455101	QWEST CORP-AZ	0	0	0	7,741,146	13,487,382	12,878,088
459001	SMITH BAGLEY	0	0	0	238,326	988,164	1,244,445
TOTAL	ARKANSAS	0	0	3,529,674	6,792,336	6,171,090	6,049,620
405211	SOUTHWESTERN BELL-AR	0	0	3,529,674	6,792,336	6,171,090	6,049,620
TOTAL	CALIFORNIA	0	0	16,267,254	32,232,858	30,267,924	32,716,143
542302	VERIZON CA(CONTEL)	0	0	2,635,446	5,317,434	3,029,457	5,594,832
542308	CITIZENS UTIL OF CA	0	0	1,973,298	3,735,384	3,763,716	3,954,822
542319	VERIZON-CA (GTE)	0	0	9,596,868	19,086,276	19,105,182	19,064,295
542344	VERIZON W-COAST-CA	0	0	0	0	0	0
543402	CITIZENS GOLDN STATE	0	0	394,572	886,620	1,005,426	1,038,729
544342	CITIZENS TUOLUMNE	0	0	351,930	761,556	869,319	918,492
545170	PACIFIC BELL	0	0	1,315,140	2,445,588	2,494,824	2,071,539
549002	WESTERN WIRELESS (NON-RTC SERVICE AREAS ONLY)	0	0	0	0	0	73,434
TOTAL	COLORADO	0	0	8,172,504	16,227,252	15,616,608	16,564,083
462187	EL PASO COUNTY TEL	0	0	0	0	20,124	40,236
465102	QWEST CORP-CO	0	0	8,172,504	16,227,252	15,547,008	16,293,291
469001	NE COLORADO CELLULAR	0	0	0	0	49,476	72,636
469003	WESTERN WIRELESS	0	0	0	0	0	157,920
TOTAL	CONNECTICUT	0	0	0	340,266	638,586	700,614
135200	SOUTHERN NEW ENGLAND	0	0	0	340,266	638,586	700,614
TOTAL	DELAWARE	0	0	194,226	379,632	369,687	363,585
565010	VERIZON DELAWARE INC	0	0	194,226	379,632	369,687	363,585
TOTAL	DISTRICT OF COLUMBIA	0	0	0	0	0	0
575020	VERIZON WA, DC INC.	0	0	0	0	0	0
TOTAL	FLORIDA	0	0	31,502,988	62,275,932	61,696,380	51,330,735
210318	FRONTIER COMM-SOUTH	0	0	55,680	114,210	122,544	123,570
210328	VERIZON FLORIDA	0	0	13,054,920	26,265,978	27,478,188	27,749,271
210341	SPRINT-FLORIDA, INC.	0	0	9,478,260	18,778,548	17,679,255	16,413,420
215191	SOUTHERN BELL-FL	0	0	8,914,128	17,117,196	16,416,393	7,044,474
TOTAL	GEORGIA	0	0	5,955,450	11,899,386	13,589,763	14,832,600
220362	FRONTIER-FAIRMOUNT	0	0	114,294	234,282	256,755	268,368
225192	SOUTHERN BELL-GA	0	0	5,841,156	11,665,104	13,333,008	14,564,232
TOTAL	GUAM	0	0	0	0	0	0
TOTAL	HAWAII	0	0	1,515,258	2,682,498	2,254,944	2,165,169
623100	VERIZON HAWAII-HI	0	0	1,515,258	2,682,498	2,254,944	2,165,169
TOTAL	IDAHO	0	0	6,978,900	14,455,956	15,156,408	15,377,286
472416	VERIZON N'WEST-ID	0	0	6,306,204	13,018,446	13,563,582	13,733,052
474427	CITIZENS TELECOM-ID	0	0	672,696	1,437,510	1,592,826	1,644,234
475103	QWEST CORP-ID	0	0	0	0	0	0
475162	QWEST CORP-IDAHO	0	0	0	0	0	0
TOTAL	ILLINOIS	0	0	6,302,106	12,815,346	12,877,482	12,826,929
341011	FRONTIER OF LAKESIDE	0	0	252	510	444	366
341015	VERIZON NORTH-IL	0	0	3,693,840	7,398,174	6,964,197	6,626,151
341036	VERIZON N-IL(CONTEL)	0	0	2,526,270	4,495,284	3,910,995	3,914,571
341038	FRONTIER OF ILLINOIS	0	0	0	0	0	0
341055	FRONTIER-MIDLAND	0	0	81,744	166,134	178,125	182,397
341061	FRONTIER-MT. PULASKI	0	0	0	0	0	0
341067	FRONTIER-ORION	0	0	0	0	0	0
341073	FRONTIER-PRAIRIE	0	0	0	0	0	0
341079	FRONTIER-SCHUYLER	0	0	0	0	0	0
341183	CITIZENS TELECOMM-IL	0	0	0	755,244	1,537,659	1,553,034
343035	VERIZON S-IL(ALLTEL)	0	0	0	0	280,128	550,410
345070	ILLINOIS BELL TEL CO	0	0	0	0	0	0

Table 3.27
Interstate Access Support Payment Projections by Study Area
(Dollars)

Study Area ID Code	Study Area Name	1998 Total	1999 Total	2000 Total	2001 Total	2002 Total	2003 Total
	ILLINOIS (CONT.)						
349001	ONEIDA NETWORK SERVICE	0	0	0	0	2,562	0
349004	DIVERSE COMMUNICATIONS	0	0	0	0	3,372	0
TOTAL	INDIANA	0	0	11,775,852	23,767,632	24,282,915	24,719,475
320772	VERIZON N-IN	0	0	7,862,766	16,000,560	15,951,618	15,799,782
320779	VERIZON N-IN(CONTEL)	0	0	2,528,172	5,100,486	5,181,897	5,227,638
320828	FRONTIER-THORNTOWN	0	0	0	0	0	0
320832	UTC OF INDIANA	0	0	1,384,914	2,666,586	2,866,866	3,129,243
323034	VERIZON N-IN(ALLTEL)	0	0	0	0	282,534	562,812
325080	INDIANA BELL TEL CO	0	0	0	0	0	0
TOTAL	IOWA	0	0	3,833,220	7,088,142	6,472,485	6,304,044
351127	FRONTIER OF IOWA	0	0	90,510	187,524	97,011	0
351167	ITS-IOWA TELECOM-NO	0	0	1,380,510	2,731,884	2,311,599	1,914,087
351170	ITS-IOWA TELECOM-SYS	0	0	0	838,272	1,469,850	1,256,724
351178	ITS - IOWA TELECOM	0	0	2,362,200	3,330,462	1,699,923	1,476,558
355141	QWEST CORP-IA	0	0	0	0	508,044	1,223,370
359003	COON RAPIDS MUNICIPAL UTIL	0	0	0	0	8,514	10,455
359004	FOREST CITY TELECOM	0	0	0	0	37,884	33,381
359005	HEART OF IOWA COMM	0	0	0	0	50,328	32,514
359006	INDEPENDENT NETWORKS	0	0	0	0	9,162	8,364
359007	F & B COMMUNICATIONS	0	0	0	0	14,940	18,789
359008	SOUTH SLOPE COOPERATIVE	0	0	0	0	66,918	87,825
359009	COON CREEK TELECOMMUNICATIONS	0	0	0	0	31,518	29,937
359010	MIDWEST WIRELESS-IA	0	0	0	0	105,219	36,498
359011	OMNITEL COMMUNICATIONS	0	0	0	0	22,104	0
359012	LOST NATION-ELWOOD	0	0	0	0	6,762	6,237
359013	MANNING MUNICIPAL COMM	0	0	0	0	9,834	12,573
359014	GRUNDY CENTER COMM	0	0	0	0	5,043	9,585
359015	HARLAN MUNICIPAL UTILITIES	0	0	0	0	7,584	0
359017	WESTERN WIRELESS CORP.	0	0	0	0	0	23,715
359018	LOUISA COMMUNICATIONS	0	0	0	0	6,030	11,388
359022	THE COMMUNITY AGENCY	0	0	0	0	2,088	13,122
359023	REINBECK MUNICIPAL UTILITY	0	0	0	0	2,130	6,750
359027	IOWA WIRELESS SERVICES L.P.	0	0	0	0	0	25,464
359028	MAC WIRELESS, LLC	0	0	0	0	0	558
359029	SOUTHEAST WIRELESS, INC.	0	0	0	0	0	3,522
359030	COOPERATIVE TELEPHONE COMPANY	0	0	0	0	0	30
359031	OLIN TELEPHONE CO., INC.	0	0	0	0	0	24
359033	MONTEZULA MUTUAL TELEPHONE COMPANY	0	0	0	0	0	54
359038	SHARON TELEPHONE COMPANY	0	0	0	0	0	1,380
359039	WELLMAN COOPERATIVE TELEPHONE ASSOCIATION	0	0	0	0	0	630
359041	WAPSI WIRELESS, LLC	0	0	0	0	0	5,760
359042	BENTON/LINN WIRELESS, LLC	0	0	0	0	0	19,464
359043	NORTHEAST IOWA TELEPHONE COMPANY	0	0	0	0	0	1,098
359044	COMMUNITY DIGITAL WIRELESS, LLC	0	0	0	0	0	2,022
359045	SOUTH EAST IOWA WIRELESS, LLC	0	0	0	0	0	3,438
359046	CEDAR COUNTY PCS, LLC	0	0	0	0	0	4,926
359047	BROOKLYN MUTUAL TELEPHONE COMPANY	0	0	0	0	0	102
359051	GUTHRIE TELECOMMUNICATIONS NETWORK, INC.	0	0	0	0	0	5,382
359054	RSA 1 LIMITED PARTNERSHIP	0	0	0	0	0	12,078
359059	FARMERS MUTUAL TELEPHONE COMPANY-HARLAN	0	0	0	0	0	6,240
TOTAL	KANSAS	0	0	3,496,020	6,687,654	8,964,762	6,259,959
411317	UNITED OF EASTERN KS	0	0	0	0	1,230,336	2,430,546
411842	UTC OF KANSAS	0	0	3,130,842	5,987,622	5,677,674	2,939,022
411957	UTC-MO DBA UTC-SE KS	0	0	0	0	143,706	282,174
415214	SOUTHWESTERN BELL-KS	0	0	365,178	699,258	1,887,687	578,421
419001	WESTERN WIRELESS	0	0	0	774	25,359	29,796
TOTAL	KENTUCKY	0	0	9,283,572	16,111,944	16,212,231	18,195,120
265061	CINCINNATI BELL-KY	0	0	249,312	483,930	457,959	442,554
265182	SO CENTRAL BELL-KY	0	0	4,429,008	6,221,844	5,751,540	7,703,268
269001	SOUTHEAST TELEPHONE, INC.	0	0	0	0	0	3,426
269690	KENTUCKY ALLTEL, INC. - LEXINGTON	0	0	4,309,152	8,815,998	9,386,055	9,411,597
269691	KENTUCKY ALLTEL, INC. - LONDON	0	0	296,100	590,172	616,677	634,275
TOTAL	LOUISIANA	0	0	5,617,266	10,765,260	10,434,096	10,339,800
275183	SO CENTRAL BELL-LA	0	0	5,617,266	10,765,260	10,434,096	10,339,800
TOTAL	MAINE	0	0	394,560	726,486	360,522	48,978
105111	VERIZON MAINE	0	0	394,560	726,486	360,522	48,978
TOTAL	MARYLAND	0	0	1,915,254	3,706,134	3,518,502	3,383,898
185030	VERIZON MARYLAND INC	0	0	1,915,254	3,706,134	3,518,502	3,383,898
TOTAL	MASSACHUSETTS	0	0	718,296	784,626	128,457	123,210
115112	VERIZON MASS.	0	0	718,296	784,626	128,457	123,210
TOTAL	MICHIGAN	0	0	73,842	145,236	238,743	336,357
310682	FRONTIER-MICHIGAN	0	0	0	0	0	0
310695	VERIZON NORTH - MI	0	0	73,842	145,236	70,275	0

Table 3.27
Interstate Access Support Payment Projections by Study Area
(Dollars)

Study Area ID Code	Study Area Name	1998 Total	1999 Total	2000 Total	2001 Total	2002 Total	2003 Total
	MICHIGAN (CONT.)						
313033	VERIZON N-MI(ALLTEL)	0	0	0	0	168,468	336,357
315090	MICHIGAN BELL TEL CO	0	0	0	0	0	0
TOTAL	MINNESOTA	0	0	1,817,616	3,392,796	4,313,913	4,886,151
361123	CITIZENS TELECOMM - MN	0	0	1,069,710	1,694,994	1,206,453	1,160,769
361367	FRONTIER-MINNESOTA	0	0	0	0	260,292	514,386
361456	UTC OF MINNESOTA	0	0	747,906	1,443,012	2,121,072	2,845,842
365142	QWEST CORP-MN	0	0	0	0	0	0
367123	CITIZENS-MN-SOUTH	0	0	0	215,082	380,115	360,030
369001	WESTERN WIRELESS	0	0	0	39,708	81,501	5,124
369002	MIDWEST WIRELESS-MN	0	0	0	0	264,480	0
TOTAL	MISSISSIPPI	0	0	6,128,496	11,751,108	16,658,643	17,715,423
285184	SO CENTRAL BELL-MS	0	0	6,128,496	11,751,108	13,377,414	15,177,318
289001	CELLULAR SOUTH LICENSE	0	0	0	0	3,281,229	2,388,561
289002	RCC HOLDINGS, INC. (MISSISSIPPI)	0	0	0	0	0	149,544
TOTAL	MISSOURI	0	0	8,107,644	15,789,090	15,749,682	14,707,497
421957	UTC OF MISSOURI	0	0	3,304,758	6,358,662	6,612,783	7,008,111
425213	SOUTHWESTERN BELL-MO	0	0	1,941,732	3,753,036	4,162,227	3,311,922
429002	FIDELITY COMM SVCS I	0	0	0	0	990	0
429003	EXOP OF MISSOURI, INC.	0	0	0	0	0	17,085
429784	CENTURYTEL OF MISSOURI, LLC (CENTRAL)	0	0	478,056	981,258	896,349	776,565
429785	CENTURYTEL OF MISSOURI, LLC (BELLE-HERMAN)	0	0	0	0	200,394	397,005
429786	CENTURYTEL OF MISSOURI, LLC (SOUTHERN)	0	0	0	0	271,530	681,828
429787	CENTURYTEL OF MISSOURI, LLC (SOUTHWEST)	0	0	2,383,098	4,696,134	3,605,409	2,514,981
TOTAL	MONTANA	0	0	251,454	568,962	661,404	735,054
484322	CITIZENS-MONTANA	0	0	236,622	429,672	373,731	374,127
485104	QWEST CORP-MT	0	0	14,832	139,140	286,524	352,458
489001	MID-RIVERS TEL COOP	0	0	0	150	1,149	8,469
TOTAL	NEBRASKA	0	0	577,518	1,321,128	2,475,012	4,538,262
371128	CITIZENS TELECOMM - NE	0	0	434,502	798,906	733,833	713,676
371568	ALLTEL (ALIANT)	0	0	0	0	0	0
371595	UTC OF THE WEST-NE	0	0	143,016	522,222	1,017,303	1,257,264
375143	QWEST CORP-NE	0	0	0	0	723,876	2,567,322
TOTAL	NEVADA	0	0	4,364,736	8,383,824	8,867,826	9,613,974
552302	CONTEL-CA-CONTEL-NV	0	0	1,188,564	2,477,988	2,717,130	2,844,894
552348	CENTEL OF NV	0	0	336,978	644,928	1,003,812	1,425,390
554431	CITIZENS-NV-NORTH	0	0	834,492	1,366,722	1,054,383	1,048,488
554432	CITIZENS-NV-SOUTH	0	0	10,530	91,560	159,351	161,334
555173	NEVADA BELL	0	0	1,994,172	3,802,584	3,933,108	3,614,544
559001	WESTERN WIRELESS	0	0	0	42	42	519,324
TOTAL	NEW HAMPSHIRE	0	0	1,026,156	1,968,294	3,450,759	4,979,136
125113	VERIZON NEW HAMPSHIRE	0	0	1,026,156	1,968,294	3,450,759	4,979,136
TOTAL	NEW JERSEY	0	0	2,564,148	4,948,374	2,557,848	311,289
160138	UNITED TEL - NJ, INC	0	0	178,806	345,966	326,076	311,289
165120	VERIZON NEW JERSEY	0	0	2,385,342	4,602,408	2,231,772	0
TOTAL	NEW MEXICO	0	0	3,849,036	7,672,860	7,714,602	8,348,397
491164	VALOR-NM#1	0	0	587,346	1,196,040	1,455,816	1,018,650
491193	VALOR-NM#2	0	0	1,305,138	2,706,858	2,612,718	3,249,654
494449	NAVAJO COMMUN-NM	0	0	357,492	708,540	802,611	874,725
495105	QWEST CORP-NM	0	0	1,599,060	3,061,422	2,843,457	2,717,478
499002	LEACO RURAL TELEPHONE COOP., INC.	0	0	0	0	0	963
499003	WESTERN WIRELESS	0	0	0	0	0	486,927
TOTAL	NEW YORK	0	0	12,306,168	23,740,152	19,783,239	16,690,122
150072	FRONTIER-AUSABLE VAL	0	0	204,492	418,692	448,686	461,883
150100	FRONTIER COMM OF NY	0	0	0	0	0	0
150110	OGDEN TEL CO	0	0	0	0	0	0
150121	FRONTIER-ROCHESTER	0	0	0	0	0	0
150122	FRONTIER-SENECA GORH	0	0	80,670	164,670	174,156	178,242
150128	FRONTIER-SYLVAN LAKE	0	0	200,880	414,216	449,058	454,281
154532	CITIZENS TELECOM-NY	0	0	2,712,240	5,246,112	5,229,231	5,309,625
154533	CITIZENS-RED HOOK	0	0	0	45,996	99,399	105,906
154534	CITIZENS-WEST. CNTY	0	0	413,754	831,234	897,489	1,002,615
155130	VERZON NEW YORK	0	0	8,694,132	16,303,740	11,987,502	8,669,109
159001	MCI METRO	0	0	0	315,492	497,718	508,461
TOTAL	NORTH CAROLINA	0	0	5,770,230	11,953,026	23,138,982	33,556,173
230470	CAROLINA TEL & TEL	0	0	0	0	4,050,138	8,046,561
230471	CENTEL OF NC	0	0	0	0	929,544	1,845,804
230479	VERIZON SOUTH - NC	0	0	3,726,342	7,737,006	8,148,912	8,176,581
230509	VERIZON S-NC(CONTEL)	0	0	2,043,888	4,216,020	4,555,104	4,738,971
235193	SOUTHERN BELL-NC	0	0	0	0	5,455,284	10,748,256

Table 3.27
Interstate Access Support Payment Projections by Study Area
(Dollars)

Study Area ID Code	Study Area Name	1998 Total	1999 Total	2000 Total	2001 Total	2002 Total	2003 Total
TOTAL	NORTH DAKOTA	0	0	507,486	868,248	668,397	781,656
385144	QWEST CORP-ND	0	0	507,486	868,248	648,489	607,860
389001	WESTERN WIRELESS	0	0	0	0	0	131,514
389002	HTC	0	0	0	0	19,908	42,282
TOTAL	NORTHERN MARIANA ISLANDS	0	0	123,876	246,678	247,593	252,984
653700	MICRONESIAN TELECOMM	0	0	123,876	246,678	247,593	252,984
TOTAL	OHIO	0	0	3,855,204	11,545,878	15,126,339	14,726,541
300615	VERIZON NORTH - OH	0	0	3,855,204	7,807,056	7,881,648	7,913,829
300661	UTC OF OHIO	0	0	0	3,738,822	7,244,691	6,812,712
300682	FRONTIER-OHIO	0	0	0	0	0	0
305062	CINCINNATI BELL-OH	0	0	0	0	0	0
305150	OHIO BELL TEL CO	0	0	0	0	0	0
TOTAL	OKLAHOMA	0	0	3,542,790	6,889,062	6,492,033	5,740,935
431165	VALOR TELECOMM - OK	0	0	918,366	1,851,312	1,654,011	1,420,509
435215	SOUTHWESTERN BELL-OK	0	0	2,624,424	5,037,750	4,835,196	4,290,174
439002	SAGE	0	0	0	0	2,826	30,252
TOTAL	OREGON	0	0	7,865,832	19,562,982	22,834,767	21,899,052
532400	UTC OF THE NW - OR	0	0	482,370	1,269,720	1,407,795	1,266,453
532416	VERIZON N'WEST-OR	0	0	6,953,526	14,173,608	14,739,624	14,653,197
532456	MALHEUR HOME TEL CO	0	0	0	0	0	0
533401	CITIZENS-OREGON	0	0	429,936	864,000	887,601	914,088
535163	QWEST CORP-OR	0	0	0	3,255,654	5,799,747	5,065,314
TOTAL	PENNSYLVANIA	0	0	6,660,918	13,267,416	15,990,477	18,684,771
170149	FRONTIER-BREEZEWOOD	0	0	41,256	84,240	89,037	91,761
170152	FRONTIER-CANTON	0	0	9,948	20,382	20,985	20,964
170168	FRONTIER-PA	0	0	0	0	0	0
170169	GTE NORTH INC. - PA	0	0	1,463,940	2,991,162	3,115,026	3,189,945
170170	GTE NORTH-PA(CONTEL)	0	0	1,862,004	3,843,030	2,771,385	1,587,993
170178	FRONTIER-LAKEWOOD	0	0	0	0	0	0
170194	FRONTIER-OSWAYO RIVR	0	0	25,524	52,254	55,476	56,793
170201	VERIZON N-PA(QUAKER)	0	0	0	0	1,372,560	2,743,845
170209	UTC OF PENNSYLVANIA	0	0	3,258,246	6,276,348	8,566,008	10,993,470
175000	VERIZON PENNSYLVANIA	0	0	0	0	0	0
TOTAL	PUERTO RICO	0	0	0	0	0	0
TOTAL	RHODE ISLAND	0	0	50,484	96,900	62,190	32,325
585114	VERIZON RHODE ISLAND	0	0	50,484	96,900	62,190	32,325
TOTAL	SOUTH CAROLINA	0	0	8,505,270	16,761,324	15,806,256	14,893,746
240479	VERIZON SOUTH-SC	0	0	3,525,420	7,188,516	6,619,080	5,913,444
240506	UTC OF THE CAROLINAS	0	0	810,774	1,554,474	1,627,062	1,752,705
240526	GTE SOUTH-SC(CONTEL)	0	0	0	0	750,432	1,490,502
245194	SOUTHERN BELL-SC	0	0	4,169,076	8,018,334	6,809,682	5,737,095
TOTAL	SOUTH DAKOTA	0	0	36,654	75,744	77,739	80,457
395145	QWEST CORP-SD	0	0	36,654	75,744	77,739	80,457
TOTAL	TENNESSEE	0	0	4,662,288	8,569,836	7,785,378	7,509,414
290567	UNITED INTER-MT-TN	0	0	1,036,074	1,994,466	1,866,549	1,779,138
290580	CITIZENS-VOLUNTEER	0	0	0	264,432	482,151	439,986
294336	CUC DBA CITIZENS-TN	0	0	9,744	218,562	412,170	416,319
295185	SO. CENTRAL BELL -TN	0	0	3,616,470	6,092,376	4,926,903	4,807,335
299001	BEN LOMAND COMMUNICATION	0	0	0	0	97,605	66,636
TOTAL	TEXAS	0	0	19,552,260	38,260,956	38,640,972	40,880,856
441163	VALOR-TX	0	0	0	2,020,812	4,769,187	5,482,032
442080	GTE SOUTHWEST INC-TX	0	0	12,873,660	23,255,490	20,285,361	19,420,173
442084	UTC OF TEXAS INC	0	0	4,968,216	9,578,550	6,828,372	4,315,785
442114	CENTEL OF TEXAS	0	0	0	0	3,136,548	6,262,389
442154	GTE SW-TX (CONTEL)	0	0	1,710,384	3,371,598	3,303,414	3,215,313
445216	SOUTHWESTERN BELL-TX	0	0	0	0	0	0
449001	W. T. SERVICES, INC	0	0	0	5,310	28,113	42,564
449002	XIT TELECOM & TECH	0	0	0	13,326	29,745	29,232
449003	WESTERN WIRELESS	0	0	0	0	81,342	1,943,082
449004	CUMBY TEL	0	0	0	0	40,068	62,460
449005	NORTEX TELCOM	0	0	0	0	0	0
449006	SANTA ROSA TEL	0	0	0	15,870	138,822	107,826
449010	SAGE TELECOM	0	0	0	0	0	0
TOTAL	UTAH	0	0	1,399,866	2,731,266	2,429,937	2,450,472
504429	CITIZENS TELECOM-UT	0	0	415,500	837,906	871,059	891,330
504449	NAVAJO COMMUN-UT	0	0	62,556	123,168	140,610	162,720
505107	QWEST CORP-UT	0	0	921,810	1,770,192	1,418,268	1,396,422
TOTAL	VERMONT	0	0	200,286	1,192,932	1,958,115	1,916,070
145115	VERIZON VERMONT	0	0	200,286	1,192,932	1,958,115	1,916,070

Table 3.27
Interstate Access Support Payment Projections by Study Area
(Dollars)

Study Area ID Code	Study Area Name	1998 Total	1999 Total	2000 Total	2001 Total	2002 Total	2003 Total
TOTAL	VIRGIN ISLANDS	0	0	0	0	0	0
TOTAL	VIRGINIA	0	0	25,298,514	51,425,058	56,350,233	58,098,522
190233	VERIZON S-VA(CONTEL)	0	0	15,909,306	33,022,416	35,308,305	35,950,161
190254	CENTEL OF VIRGINIA	0	0	0	0	4,370,268	8,728,695
190479	VERIZON SOUTH-VA	0	0	274,866	533,496	553,317	581,952
190567	UNITED INTER-MT-VA	0	0	2,828,610	5,460,816	3,295,425	1,254,246
195040	VERIZON VIRGINIA INC	0	0	6,285,732	12,408,330	11,997,030	11,583,468
199001	VIRGINIA CELLULAR	0	0	0	0	825,888	0
TOTAL	WASHINGTON	0	0	11,148,138	22,759,908	23,952,981	24,578,565
522400	UTC OF THE NW-WA	0	0	937,800	1,805,184	1,768,377	1,758,456
522416	VERIZON N'WEST-WA	0	0	7,947,234	16,329,948	17,265,783	17,635,173
522449	VERIZON NW-WA (CONTEL)	0	0	2,263,104	4,624,776	4,637,211	4,765,608
525161	QWEST CORP-WA	0	0	0	0	0	0
529002	RCC HOLDINGS	0	0	0	0	281,610	419,328
TOTAL	WEST VIRGINIA	0	0	9,855,282	19,702,740	19,727,328	20,015,658
200271	CTC WVA-MTN. STATE	0	0	1,552,602	3,106,398	3,260,760	3,441,087
204338	CTC WVA-ST MARY'S	0	0	844,572	1,759,092	1,942,626	2,037,201
204339	CTC WVA-BLUEFIELD	0	0	1,528,476	3,218,808	3,547,299	3,683,340
205050	VERIZON W VA INC.	0	0	5,929,632	11,618,442	10,976,643	10,570,437
209002	FIBERNET LLC	0	0	0	0	0	154,719
209003	HIGHLAND CELLULAR, INC.	0	0	0	0	0	128,874
TOTAL	WISCONSIN	0	0	1,303,812	2,615,574	1,418,460	254,187
330870	CRANDON TEL CO	0	0	103,404	196,998	196,479	201,960
330886	VERIZON NORTH - WI	0	0	1,169,280	2,363,202	1,171,767	0
330891	HEADWATERS TEL CO	0	0	1,368	1,368	0	0
330912	FRONTIER-MONDOVI	0	0	0	0	0	0
330940	RHINELANDER TEL CO	0	0	0	0	0	0
330941	RIB LAKE TEL CO	0	0	29,760	54,006	50,214	52,227
330964	FRONTIER-WISCONSIN	0	0	0	0	0	0
335220	WISCONSIN BELL	0	0	0	0	0	0
TOTAL	WYOMING	0	0	3,030,234	6,089,550	6,141,309	7,737,993
511595	UTC OF THE WEST-WY	0	0	218,238	444,126	450,672	445,815
515108	QWEST CORP-WY	0	0	2,811,996	5,633,796	5,664,834	5,935,737
519001	SILVER STAR TEL CO	0	0	0	11,628	25,803	27,657
519002	WESTERN WIRELESS	0	0	0	0	0	1,328,784
TOTAL	INDUSTRY	0	0	283,142,778	574,391,160	611,241,906	619,363,266

Table 3.28
Interstate Common Line Support Payment Projections by Study Area
(Dollars)

Study Area ID Code	Study Area Name	1998 Total	1999 Total	2000 Total	2001 Total	2002 Total	2003 Total
TOTAL	ALABAMA	0	0	0	0	2,844,398	5,748,069
250282	BLOUNTSVILLE TEL CO	0	0	0	0	140,679	234,161
250283	BRINDLEE MOUNTAIN	0	0	0	0	172,475	343,889
250284	BUTLER TEL CO	0	0	0	0	0	1
250285	CASTLEBERRY TEL CO	0	0	0	0	23,941	47,899
250286	NATIONAL OF ALABAMA	0	0	0	0	59,708	181,058
250290	FARMERS TEL COOP -AL	0	0	0	0	210,965	718,227
250295	GRACEBA TOTAL COMM	0	0	0	0	96,698	99,285
250298	GULF TEL CO - AL	0	0	0	0	968,416	1,516,579
250299	HAYNEVILLE TEL CO	0	0	0	0	5,559	95,256
250300	HOPPER TELECOMM. CO.	0	0	0	0	221,813	429,677
250301	FRONTIER-LAMAR CNTY	0	0	0	0	65,030	140,013
250302	ALLTEL ALABAMA	0	0	0	0	12,701	12,702
250304	MILLRY TEL CO	0	0	0	0	31,534	46,670
250305	MON-CRE TEL COOP	0	0	0	0	93,438	152,629
250306	FRONTIER COMM.-AL	0	0	0	0	0	0
250307	MOUNDVILLE TEL CO	0	0	0	0	104,166	224,386
250308	NEW HOPE TEL COOP	0	0	0	0	47,312	256,566
250311	OAKMAN TEL CO (TDS)	0	0	0	0	45,050	95,184
250312	OTELCO TELEPHONE LLC	0	0	0	0	98,456	197,635
250314	PEOPLES TEL CO	0	0	0	0	99,417	189,569
250315	PINE BELT TEL CO	0	0	0	0	108,381	222,312
250316	RAGLAND TEL CO	0	0	0	0	4,179	50,788
250317	ROANOKE TEL CO	0	0	0	0	94,546	152,812
250318	FRONTIER COMM-SOUTH	0	0	0	0	0	0
250322	UNION SPRINGS TEL CO	0	0	0	0	126,913	287,613
255181	SO CENTRAL BELL-AL	0	0	0	0	0	0
259001	RCC HOLDINGS	0	0	0	0	13,021	30,612
259002	PINE BELL CELLULAR	0	0	0	0	0	0
259004	CELLULAR SOUTH LICENSES, INC. (ALABAMA)	0	0	0	0	0	22,546
259005	CORR WIRELESS COMM	0	0	0	0	0	0
259788	CENTURYTEL OF ALABAMA, LLC (SOUTHERN)	0	0	0	0	0	0
259789	CENTURYTEL OF ALABAMA, LLC (NORTHERN)	0	0	0	0	0	0
TOTAL	ALASKA	0	0	0	0	5,074,824	12,134,038
611449	ATEAC, INC.	0	0	0	0	0	0
613000	ACS OF ANCHORAGE	0	0	0	0	146,894	1,163,837
613001	ARCTIC SLOPE TEL	0	0	0	0	284,172	737,363
613002	BETTLES TEL CO INC	0	0	0	0	5,363	5,364
613003	BRISTOL BAY TEL COOP	0	0	0	0	117,058	238,233
613004	BUSH-TELL INC.	0	0	0	0	18,084	57,770
613005	CIRCLE UTILITIES	0	0	0	0	6,746	10,626
613006	COPPER VALLEY TEL	0	0	0	0	496,662	1,114,077
613007	CORDOVA TEL COOP	0	0	0	0	68,424	164,246
613008	ACS-FAIRBANKS, INC.	0	0	0	0	582,268	700,945
613010	ACS-N GLACIER STATE	0	0	0	0	361,850	665,231
613011	INTERIOR TEL CO INC	0	0	0	0	394,550	841,989
613012	ACS-AK JUNEAU	0	0	0	0	149,776	265,244
613013	KETCHIKAN PUBLIC UT	0	0	0	0	305,450	651,650
613015	MATANUSKA TEL ASSOC	0	0	0	0	528,488	1,570,812
613016	MUKLUK TEL CO INC	0	0	0	0	158,133	332,074
613017	ALASKA TEL CO	0	0	0	0	558,640	1,047,576
613018	NUSHAGAK TEL COOP	0	0	0	0	44,666	88,042
613019	OTZ TEL COOPERATIVE	0	0	0	0	248,149	509,997
613020	ACS-N SITKA	0	0	0	0	120,349	277,174
613022	ACS-AK GREATLAND	0	0	0	0	61,607	96,661
613023	UNITED UTILITIES INC	0	0	0	0	285,330	697,243
613025	YUKON TEL CO INC	0	0	0	0	37,440	77,005
613026	NORTH COUNTRY TEL CO	0	0	0	0	7,808	14,201
613028	SUMMIT TEL & TEL -AK	0	0	0	0	55,924	112,060
619001	GCI	0	0	0	0	28,536	694,618
619002	ALASKA DIGITEL	0	0	0	0	2,455	0
TOTAL	AMERICAN SAMOA	0	0	0	0	24,307	90,570
673900	AMERICAN SAMOA TELECOMM	0	0	0	0	24,307	90,570
TOTAL	ARIZONA	0	0	0	0	2,648,127	5,844,221
452169	SAN CARLOS APACHE	0	0	0	0	279,959	535,848
452171	ARIZONA TELEPHONE CO	0	0	0	0	35,877	35,874
452172	CITIZENS UTILITIES	0	0	0	0	0	0
452173	TOHONO O'ODHAM UTIL.	0	0	0	0	42,430	135,246
452174	SOUTHWESTERN TEL CO	0	0	0	0	104,858	264,618
452175	CENTURYTEL SW-AZ	0	0	0	0	19,547	59,060
452176	VALLEY TEL COOP-AZ	0	0	0	0	1,124,437	2,532,171
452179	GILA RIVER TELECOM.	0	0	0	0	162,945	355,143
452191	ACCIPITER COMM.	0	0	0	0	132,840	302,717
452200	FORT MOJAVE TEL, INC	0	0	0	0	88,019	184,532
452226	MIDVALE-AZ	0	0	0	0	3,162	3,162
452302	VERIZON CALIF-AZ	0	0	0	0	0	0
453334	TABLE TOP TEL CO	0	0	0	0	389,422	749,389
454426	CITIZENS-WHITE MTNS.	0	0	0	0	0	0

Table 3.28
Interstate Common Line Support Payment Projections by Study Area
(Dollars)

Study Area ID Code	Study Area Name	1998 Total	1999 Total	2000 Total	2001 Total	2002 Total	2003 Total
	ARIZONA (CONT.)						
454449	NAVAJO COMMUN-AZ	0	0	0	0	0	0
455101	QWEST CORP-AZ	0	0	0	0	0	0
457991	SADDLE BACK COMM CO	0	0	0	0	233,116	518,701
459001	SMITH BAGLEY	0	0	0	0	31,515	167,760
TOTAL	ARKANSAS	0	0	0	0	11,192,116	23,381,243
401142	CENTURYTEL NW-AR-RUS	0	0	0	0	4,273,807	8,541,995
401143	CENTURYTEL NW-AR-SIL	0	0	0	0	739,495	1,648,633
401144	CENTURY TEL OF CENT AR	0	0	0	0	4,033,464	8,444,515
401691	ALLTEL ARKANSAS INC	0	0	0	0	0	1
401692	ARKANSAS TEL CO	0	0	0	0	0	0
401697	CENTRAL ARKANSAS TEL	0	0	0	0	140,921	318,254
401698	CLEVELAND COUNTY TEL	0	0	0	0	0	0
401699	DECATUR TEL CO INC	0	0	0	0	0	0
401702	SOUTH ARKANSAS TEL	0	0	0	0	50,795	232,041
401704	LAVACA TEL CO-AR	0	0	0	0	35,965	73,720
401705	CENTURYTEL- ARKANSAS	0	0	0	0	6,206	6,204
401709	MADISON COUNTY TEL	0	0	0	0	47,274	95,149
401710	MAGAZINE TEL CO	0	0	0	0	32,994	71,805
401711	CENTURYTEL-MTN HOME	0	0	0	0	291,308	521,628
401712	MOUNTAIN VIEW TEL CO	0	0	0	0	185,139	384,505
401713	NORTH ARKANSAS TEL	0	0	0	0	167,581	320,788
401718	PRAIRIE GROVE TEL CO	0	0	0	0	138,099	382,627
401720	CENTURYTEL-REDFIELD	0	0	0	0	32,977	58,529
401721	RICE BELT TEL CO	0	0	0	0	27,341	77,025
401722	E RITTER TEL CO	0	0	0	0	94,334	219,570
401724	SW ARKANSAS TEL COOP	0	0	0	0	175,457	418,613
401726	TRI-COUNTY TEL CO-AR	0	0	0	0	278,450	616,324
401727	CENTURYTEL-SOUTH AR	0	0	0	0	0	0
401729	WALNUT HILL TEL CO	0	0	0	0	204,150	399,765
401733	YELCOT TEL CO INC	0	0	0	0	98,519	267,696
401734	YELL COUNTY TEL CO	0	0	0	0	127,528	261,413
403031	SCOTT COUNTY TEL CO	0	0	0	0	10,310	20,443
405211	SOUTHWESTERN BELL-AR	0	0	0	0	0	0
TOTAL	CALIFORNIA	0	0	0	0	2,902,521	6,184,755
542301	CALAVERAS TEL CO	0	0	0	0	21,480	144,363
542302	VERIZON CA(CONTEL)	0	0	0	0	0	0
542308	CITIZENS UTIL OF CA	0	0	0	0	0	0
542311	CAL-ORE TELEPHONE CO	0	0	0	0	76,078	303,071
542313	DUCOR TELEPHONE CO	0	0	0	0	99,306	238,743
542315	EVANS TEL CO.	0	0	0	0	176,922	273,237
542318	FORESTHILL TEL CO.	0	0	0	0	4,978	45,408
542319	VERIZON-CA (GTE)	0	0	0	0	0	0
542321	HAPPY VALLEY TEL CO	0	0	0	0	0	0
542322	HORNITOS TEL CO	0	0	0	0	0	0
542323	WINTERHAVEN TEL. CO.	0	0	0	0	300	300
542324	KERMAN TELEPHONE CO	0	0	0	0	459,104	822,699
542332	THE PONDEROSA TEL CO	0	0	0	0	629,640	1,223,712
542334	ROSEVILLE TEL CO	0	0	0	0	0	0
542338	SIERRA TELEPHONE CO	0	0	0	0	1,330,495	2,708,109
542339	THE SISKIYOU TEL CO	0	0	0	0	79,178	225,594
542343	THE VOLCANO TEL CO	0	0	0	0	0	131,415
542344	VERIZON W-COAST-CA	0	0	0	0	0	0
542346	PINNACLES TEL CO	0	0	0	0	25,039	68,104
543402	CITIZENS GOLDN STATE	0	0	0	0	0	0
544342	CITIZENS TUOLUMNE	0	0	0	0	0	0
545170	PACIFIC BELL	0	0	0	0	0	0
549002	WESTERN WIRELESS (NON-RTC SERVICE AREAS ONLY)	0	0	0	0	0	0
TOTAL	COLORADO	0	0	0	0	1,966,089	4,628,773
461835	SUNFLOWER TEL - CO	0	0	0	0	38,388	38,388
462178	AGATE TEL CO	0	0	0	0	25,725	65,920
462181	BIJOU TEL COOP ASSOC	0	0	0	0	125,435	287,810
462182	BLANCA TEL CO	0	0	0	0	149,011	357,111
462184	DELTA COUNTY TEL CO	0	0	0	0	52,679	95,658
462185	CENTURYTEL OF EAGLE	0	0	0	0	202,639	796,690
462186	EASTERN SLOPE RURAL	0	0	0	0	204,512	422,556
462187	EL PASO COUNTY TEL	0	0	0	0	0	0
462188	FARMERS TEL CO - CO	0	0	0	0	29,003	76,026
462190	HAXTUN TEL CO	0	0	0	0	91,650	151,320
462192	BIG SANDY TELECOM	0	0	0	0	28,588	31,346
462193	NUCLA-NATURITA TEL	0	0	0	0	13,524	17,096
462194	NUNN TEL CO	0	0	0	0	72,035	122,381
462195	SOUTH PARK TEL. CO.	0	0	0	0	105,618	217,999
462196	PEETZ COOP TEL CO	0	0	0	0	7,819	14,842
462197	PHILLIPS COUNTY TEL	0	0	0	0	76,263	168,965
462198	PINE DRIVE TEL CO	0	0	0	0	24,626	53,762
462199	PLAINS COOP TEL ASSN	0	0	0	0	19,668	113,792
462201	RICO TEL CO	0	0	0	0	10,791	14,135

Table 3.28
Interstate Common Line Support Payment Projections by Study Area
(Dollars)

Study Area ID Code	Study Area Name	1998 Total	1999 Total	2000 Total	2001 Total	2002 Total	2003 Total
	COLORADO (CONT.)						
462202	ROGGEN TEL COOP CO	0	0	0	0	15,010	20,397
462203	RYE TELEPHONE CO	0	0	0	0	287,621	595,962
462204	COLUMBINE ACQ CORP	0	0	0	0	107,125	158,674
462206	STONEHAM COOP TEL CO	0	0	0	0	5,659	11,083
462207	STRASBURG TEL CO	0	0	0	0	0	0
462208	CENTURYTEL-COLORADO	0	0	0	0	121,126	389,352
462209	WIGGINS TEL ASSOC	0	0	0	0	48,965	120,608
462210	WILLARD TEL CO	0	0	0	0	6,250	12,521
465102	QWEST CORP-CO	0	0	0	0	0	0
469001	NE COLORADO CELLULAR	0	0	0	0	96,360	232,456
469003	WESTERN WIRELESS	0	0	0	0	0	41,923
TOTAL	CONNECTICUT	0	0	0	0	125,950	374,305
132454	THE WOODBURY TEL CO	0	0	0	0	125,950	374,305
135200	SOUTHERN NEW ENGLAND	0	0	0	0	0	0
TOTAL	DELAWARE	0	0	0	0	0	0
565010	VERIZON DELAWARE INC	0	0	0	0	0	0
TOTAL	DISTRICT OF COLUMBIA	0	0	0	0	0	0
575020	VERIZON WA, DC INC.	0	0	0	0	0	0
TOTAL	FLORIDA	0	0	0	0	2,264,556	5,412,021
210291	GTC, INC.	0	0	0	0	41,529	110,348
210318	FRONTIER COMM-SOUTH	0	0	0	0	0	0
210328	VERIZON FLORIDA	0	0	0	0	0	0
210329	GTC, INC.	0	0	0	0	0	40,956
210330	SMART CITY TEL LLC	0	0	0	0	1,477,134	3,110,185
210331	ITS TELECOMM. SYS.	0	0	0	0	22,909	35,334
210335	NORTHEAST FLORIDA	0	0	0	0	34,966	138,036
210336	ALLTEL FLORIDA INC.	0	0	0	0	0	0
210338	QUINCY TEL CO-FL DIV	0	0	0	0	38,723	77,305
210339	GTC, INC.	0	0	0	0	649,295	1,899,857
210341	SPRINT-FLORIDA, INC.	0	0	0	0	0	0
215191	SOUTHERN BELL-FL	0	0	0	0	0	0
TOTAL	GEORGIA	0	0	0	0	7,432,228	15,870,624
220324	VALLEY TEL CO	0	0	0	0	67,609	124,544
220338	QUINCY TEL CO-GA DIV	0	0	0	0	20,631	31,200
220344	ALMA TEL CO	0	0	0	0	0	33,340
220346	BLUE RIDGE TEL CO	0	0	0	0	228,227	515,058
220347	BRANTLEY TEL CO	0	0	0	0	91,003	269,777
220348	BULLOCH COUNTY RURAL	0	0	0	0	84,518	209,852
220351	CAMDEN TEL & TEL CO	0	0	0	0	76,140	224,324
220354	CHICKAMAUGA TEL CORP	0	0	0	0	49,878	172,119
220355	CITIZENS TEL CO - GA	0	0	0	0	57,307	185,635
220356	COASTAL UTILITIES	0	0	0	0	192,503	880,741
220357	ALLTEL GEORGIA INC.	0	0	0	0	87,752	87,753
220358	DARIEN TEL CO	0	0	0	0	289,525	688,239
220360	ELLIJAY TEL CO	0	0	0	0	572,692	1,480,629
220362	FRONTIER-FAIRMOUNT	0	0	0	0	0	0
220364	GEORGIA TEL CORP	0	0	0	0	152,919	299,449
220365	GLENWOOD TEL CO	0	0	0	0	23,076	51,674
220368	HART TEL CO	0	0	0	0	171,694	397,848
220369	COMSOUTH TELECOMM	0	0	0	0	59,855	200,953
220371	INTERSTATE TEL CO	0	0	0	0	37,300	92,264
220375	NELSON-BALL GROUND	0	0	0	0	113,024	239,389
220376	PEMBROKE TEL CO	0	0	0	0	138,861	285,283
220377	PINELAND TEL COOP	0	0	0	0	30,885	166,059
220378	PLANTERS RURAL COOP	0	0	0	0	102,525	208,043
220379	PLANT TEL. CO.	0	0	0	0	31,137	198,637
220380	PROGRESSIVE RURAL	0	0	0	0	83,328	174,729
220381	PUBLIC SERVICE TEL	0	0	0	0	939,192	2,067,642
220382	RINGGOLD TEL CO	0	0	0	0	574,170	1,319,681
220386	STANDARD TEL CO	0	0	0	0	588,842	750,404
220387	FRONTIER OF GEORGIA	0	0	0	0	82,704	206,751
220389	TRENTON TEL CO	0	0	0	0	100,851	220,253
220392	WAVERLY HALL, LLC	0	0	0	0	41,147	95,448
220394	WILKES TEL & ELC CO	0	0	0	0	79,030	203,533
220395	ACCUCOMM TELECOMM.	0	0	0	0	97,784	192,084
223036	GEORGIA ALLTEL TELCO	0	0	0	0	368,748	698,641
223037	ALLTEL GEORGIA COMM.	0	0	0	0	1,797,374	2,898,648
225192	SOUTHERN BELL-GA	0	0	0	0	0	0
TOTAL	GUAM	0	0	0	0	0	0
663800	GUAM TEL. AUTH.	0	0	0	0	0	0
669001	GUAM CELLULAR	0	0	0	0	0	0
TOTAL	HAWAII	0	0	0	0	2,414,799	4,571,270
623021	SANDWICH ISLES COMM.	0	0	0	0	2,414,799	4,571,270

Table 3.28
Interstate Common Line Support Payment Projections by Study Area
(Dollars)

Study Area ID Code	Study Area Name	1998 Total	1999 Total	2000 Total	2001 Total	2002 Total	2003 Total
	HAWAII (CONT.)						
623100	VERIZON HAWAII-HI	0	0	0	0	0	0
TOTAL	IDAHO	0	0	0	0	2,173,534	4,493,955
472213	ALBION TEL CO-ATC	0	0	0	0	242,267	456,059
472215	CAMBRIDGE TEL CO	0	0	0	0	50,532	135,346
472218	CUSTER TEL COOP	0	0	0	0	163,901	415,310
472220	FILER MUTUAL TEL -ID	0	0	0	0	76,467	164,773
472221	FARMERS MUTUAL TEL	0	0	0	0	61,235	84,566
472222	FREMONT TELECOM	0	0	0	0	261,753	438,525
472223	CENTURY-GEM STATE-ID	0	0	0	0	86,640	183,243
472225	CENTURYTEL OF IDAHO	0	0	0	0	32,380	92,468
472226	MIDVALE TEL EXCH INC	0	0	0	0	40,958	90,343
472227	MUD LAKE TEL COOP	0	0	0	0	57,883	136,662
472230	POTLATCH TEL CO INC	0	0	0	0	19,894	19,896
472231	PROJECT MUTUAL TEL	0	0	0	0	272,326	638,508
472232	DIRECT COMM-ROCKLAND	0	0	0	0	60,945	120,807
472233	RURAL TEL CO - ID	0	0	0	0	104,991	192,327
472234	TROY TELEPHONE CO	0	0	0	0	0	0
472295	SILVER STAR TEL- ID	0	0	0	0	611,788	1,268,528
472416	VERIZON N'WEST-ID	0	0	0	0	0	0
472423	INLAND TEL-ID	0	0	0	0	29,576	56,594
474427	CITIZENS TELECOM-ID	0	0	0	0	0	0
475103	QWEST CORP-ID	0	0	0	0	0	0
475162	QWEST CORP-IDAHO	0	0	0	0	0	0
TOTAL	ILLINOIS	0	0	0	0	4,723,247	8,003,196
340976	ADAMS TEL COOP	0	0	0	0	195,723	411,892
340978	ALHAMBRA-GRANTFORK	0	0	0	0	6,059	21,066
340983	CAMBRIDGE TEL CO -IL	0	0	0	0	37,910	85,851
340984	CASS TEL CO	0	0	0	0	53,666	157,451
340990	CLARKSVILLE MUTUAL	0	0	0	0	9,983	19,602
340993	CROSSVILLE TEL CO	0	0	0	0	21,878	48,098
340998	FRONTIER-DEPUE	0	0	0	0	20,283	43,192
341003	EGYPTIAN COOP ASSN	0	0	0	0	112,471	258,308
341004	EL PASO TEL CO	0	0	0	0	41,777	71,918
341009	C-R TEL CO	0	0	0	0	0	0
341011	FRONTIER OF LAKESIDE	0	0	0	0	0	0
341012	FLAT ROCK TEL CO-OP	0	0	0	0	27,095	80,415
341015	VERIZON NORTH-IL	0	0	0	0	0	0
341016	GENESEO TEL CO	0	0	0	0	131,177	262,451
341017	GLASFORD TEL CO	0	0	0	0	25,386	50,210
341020	GRAFTON TEL CO	0	0	0	0	62,186	133,010
341021	GRANDVIEW MUTUAL TEL	0	0	0	0	6,007	10,622
341023	GRIDLEY TEL CO	0	0	0	0	43,453	43,452
341024	HAMILTON COUNTY COOP	0	0	0	0	83,738	175,973
341025	SHAWNEE TELEPHONE CO	0	0	0	0	150,300	324,250
341026	HARRISONVILLE TEL CO	0	0	0	0	288,287	661,890
341029	HENRY COUNTY TEL CO	0	0	0	0	34,747	74,355
341032	HOME TEL CO-ST JACOB	0	0	0	0	141,895	227,549
341036	VERIZON N-IL(CONTEL)	0	0	0	0	0	0
341037	IL CONSOLIDATED TEL	0	0	0	0	1,268,545	1,380,584
341038	FRONTIER OF ILLINOIS	0	0	0	0	0	0
341041	KINSMAN MUTUAL TEL	0	0	0	0	5,221	10,147
341043	LA HARPE TEL CO	0	0	0	0	74,368	144,277
341045	LEAF RIVER TEL CO	0	0	0	0	55,882	95,314
341046	LEONORE MUTUAL TEL	0	0	0	0	9,601	19,347
341047	MCDONOUGH TEL COOP	0	0	0	0	281,997	429,093
341048	MCNABB TEL CO	0	0	0	0	22,346	40,225
341049	MADISON TEL CO	0	0	0	0	241,381	515,506
341050	MARSEILLES TEL CO	0	0	0	0	86,028	185,375
341053	METAMORA TEL CO	0	0	0	0	79,106	160,366
341054	MID CENTURY TEL COOP	0	0	0	0	138,507	286,877
341055	FRONTIER-MIDLAND	0	0	0	0	0	0
341057	GALLATIN RIVER COMM.	0	0	0	0	519,996	748,548
341058	MONTROSE MUTUAL TEL	0	0	0	0	37,193	37,510
341060	MOULTRIE INDEPENDENT	0	0	0	0	7,822	7,824
341061	FRONTIER-MT. PULASKI	0	0	0	0	0	0
341062	NEW WINDSOR TEL CO	0	0	0	0	20,000	43,120
341065	ODIN TEL EXCH INC	0	0	0	0	56,763	60,357
341066	ONEIDA TEL EXCHANGE	0	0	0	0	18,678	60,086
341067	FRONTIER-ORION	0	0	0	0	0	0
341073	FRONTIER-PRAIRIE	0	0	0	0	0	0
341075	REYNOLDS TEL CO, INC	0	0	0	0	21,174	44,943
341079	FRONTIER-SCHUYLER	0	0	0	0	0	0
341086	TONICA TEL CO	0	0	0	0	16,911	37,278
341087	VIOLA HOME TEL CO	0	0	0	0	24,196	53,239
341088	WABASH TEL COOP, INC	0	0	0	0	179,448	331,160
341091	WOODHULL COMMUNITY	0	0	0	0	33,758	96,821
341092	STELLE TEL CO	0	0	0	0	5,724	11,147
341093	YATES CITY TEL CO	0	0	0	0	24,580	42,497

Table 3.28
Interstate Common Line Support Payment Projections by Study Area
(Dollars)

Study Area ID Code	Study Area Name	1998 Total	1999 Total	2000 Total	2001 Total	2002 Total	2003 Total
	ILLINOIS (CONT.)						
341183	CITIZENS TELECOMM-IL	0	0	0	0	0	0
343035	VERIZON S-IL(ALLTEL)	0	0	0	0	0	0
345070	ILLINOIS BELL TEL CO	0	0	0	0	0	0
349001	ONEIDA NETWORK SERVICE	0	0	0	0	0	0
349004	DIVERSE COMMUNICATIONS	0	0	0	0	0	0
TOTAL	INDIANA	0	0	0	0	2,689,916	5,976,585
320742	BLOOMINGDALE HOME	0	0	0	0	78,824	154,188
320744	CAMDEN TEL CO - IN	0	0	0	0	34,359	73,329
320747	CENTURYTEL-CENTR IN	0	0	0	0	0	8,266
320750	FRONTIER OF INDIANA	0	0	0	0	29,145	60,530
320751	CITIZENS TEL CORP	0	0	0	0	60,201	128,788
320753	CLAY CTY RURAL COOP	0	0	0	0	18,764	131,490
320756	CRAIGVILLE TEL CO	0	0	0	0	22,511	49,974
320759	DAVIESS-MARTIN/RTC	0	0	0	0	22,984	137,400
320771	GEETINGSVILLE TEL CO	0	0	0	0	15,421	32,813
320772	VERIZON N-IN	0	0	0	0	0	0
320775	HANCOCK TELECOM	0	0	0	0	257,011	502,329
320776	COMM CORP OF INDIANA	0	0	0	0	55,087	95,417
320777	HOME CO OF PITTSBORO	0	0	0	0	46,064	90,565
320778	HOME TEL CO INC	0	0	0	0	25,068	44,101
320779	VERIZON N-IN(CONTEL)	0	0	0	0	0	0
320783	LIGONIER TEL CO	0	0	0	0	219,893	459,541
320788	MERCHANTS & FARMERS	0	0	0	0	0	0
320790	MONON TEL CO	0	0	0	0	45,873	90,147
320792	MULBERRY COOP TEL CO	0	0	0	0	41,037	82,324
320796	NEW LISBON TEL CO	0	0	0	0	27,076	56,143
320797	NEW PARIS TEL INC	0	0	0	0	0	40,523
320800	NORTHWESTERN INDIANA	0	0	0	0	583,496	936,668
320801	CENTURYTEL OF ODON	0	0	0	0	36,900	91,841
320807	PERRY-SPENCER RURAL	0	0	0	0	109,231	362,647
320809	COMM CORP OF S. IN	0	0	0	0	44,098	90,310
320813	PULASKI-WHITE RURAL	0	0	0	0	38,192	74,691
320815	ROCHESTER TEL CO	0	0	0	0	48,165	469,733
320816	S & W TEL CO	0	0	0	0	14,384	32,604
320818	SMITHVILLE TEL CO	0	0	0	0	204,343	379,965
320819	SE INDIANA RURAL	0	0	0	0	105,574	284,127
320825	SUNMAN TELECOMM CORP	0	0	0	0	244,141	465,189
320826	SWAYZEE TEL CO	0	0	0	0	20,631	43,674
320827	SWEETSER RURAL TEL	0	0	0	0	35,435	75,054
320828	FRONTIER-THORNTOWN	0	0	0	0	0	0
320829	TIPTON TEL CO	0	0	0	0	48,248	87,698
320830	TRI-COUNTY TEL CO	0	0	0	0	57,086	122,362
320832	UTC OF INDIANA	0	0	0	0	0	0
320834	WASHINGTON CTY RURAL	0	0	0	0	59,701	130,303
320837	WEST POINT TEL CO	0	0	0	0	20,064	43,472
320839	YEOMAN TEL CO, INC	0	0	0	0	20,907	48,379
323034	VERIZON N-IN(ALLTEL)	0	0	0	0	0	0
325080	INDIANA BELL TEL CO	0	0	0	0	0	0
TOTAL	IOWA	0	0	0	0	6,820,722	17,896,740
351096	HEARTLND-HICKORYTECH	0	0	0	0	0	2,535
351097	ANDREW TEL CO INC	0	0	0	0	10,189	24,518
351098	ARCADIA TEL CO	0	0	0	0	15,537	15,540
351101	ATKINS TEL CO, INC	0	0	0	0	19,191	45,787
351105	AYRSHIRE FARMERS MUT	0	0	0	0	10,501	27,021
351106	ALPINE COMM.	0	0	0	0	39,204	61,455
351107	BALDWIN-NASHVILLE	0	0	0	0	14,053	28,870
351108	BARNES CITY COOP	0	0	0	0	6,757	13,510
351110	BERNARD TEL CO INC	0	0	0	0	32,959	62,387
351112	BREDA TEL COOP	0	0	0	0	62,656	124,954
351113	BROOKLYN MUTUAL TEL	0	0	0	0	31,048	62,922
351114	THE BURT TEL CO	0	0	0	0	13,340	28,648
351115	BUTLER-BREMER MUTUAL	0	0	0	0	68,538	142,840
351118	CASCADE TEL CO	0	0	0	0	39,458	84,611
351119	CASEY MUTUAL TEL CO	0	0	0	0	20,557	43,628
351121	CENTER JUNCTION TEL	0	0	0	0	5,831	11,715
351125	CENTRAL SCOTT TEL CO	0	0	0	0	99,820	221,414
351126	CENTURY TEL-CHESTER	0	0	0	0	10,489	21,506
351127	FRONTIER OF IOWA	0	0	0	0	0	0
351129	THE CITIZENS MUTUAL	0	0	0	0	167,449	311,035
351130	CLARENCE TEL CO	0	0	0	0	23,972	51,646
351132	CLEAR LAKE INDEPEND	0	0	0	0	75,270	241,631
351133	C-M-L TEL COOP ASSN	0	0	0	0	32,683	65,314
351134	COLO TEL CO	0	0	0	0	21,892	45,815
351136	COON CREEK TEL CO	0	0	0	0	16,671	35,396
351137	COON VALLEY COOP TEL	0	0	0	0	25,766	53,318
351139	COOPERATIVE TEL CO	0	0	0	0	57,421	120,855
351141	CORN BELT TEL CO	0	0	0	0	21,596	46,825
351146	CUMBERLAND TEL CO	0	0	0	0	18,079	37,698

Table 3.28
Interstate Common Line Support Payment Projections by Study Area
(Dollars)

Study Area ID Code	Study Area Name	1998 Total	1999 Total	2000 Total	2001 Total	2002 Total	2003 Total
	IOWA (CONT.)						
351147	DANVILLE MUTUAL TEL	0	0	0	0	24,126	48,833
351149	DEFIANCE TEL CO	0	0	0	0	14,111	28,875
351150	DIXON TEL CO	0	0	0	0	19,916	43,695
351152	DUMONT TEL CO	0	0	0	0	76,032	155,237
351153	DUNKERTON TEL COOP	0	0	0	0	19,147	38,618
351156	EAST BUCHANAN COOP	0	0	0	0	38,387	72,208
351157	ELLSWORTH COOP ASSN	0	0	0	0	27,729	57,200
351158	MINBURN TELECOMM.	0	0	0	0	28,809	64,669
351160	FARMERS & BUSINESSME	0	0	0	0	37,512	81,536
351162	FARMERS COOP TEL CO	0	0	0	0	37,659	77,904
351166	FARMERS & MERCHANTS	0	0	0	0	18,698	40,218
351167	ITS-IOWA TELECOM-NO	0	0	0	0	0	0
351168	FARMERS MUTUAL COOP	0	0	0	0	118,392	240,201
351169	FARMERS MUTUAL COOP	0	0	0	0	19,981	42,986
351170	ITS-IOWA TELECOM-SYS	0	0	0	0	0	0
351171	FARMERS MUTUAL JESUP	0	0	0	0	28,741	45,104
351172	FARMERS MUTUAL TEL	0	0	0	0	68,195	148,482
351173	FARMERS MUTUAL COOP	0	0	0	0	65,994	142,242
351174	FARMERS MUTUAL TEL	0	0	0	0	49,213	108,299
351175	FARMERS TEL CO - BAT	0	0	0	0	15,938	34,412
351176	FARMERS TEL CO-ESSEX	0	0	0	0	23,802	49,843
351177	FARMERS TEL CO -RICE	0	0	0	0	43,965	96,033
351178	ITS - IOWA TELECOM	0	0	0	0	0	0
351179	FENTON CO-OP TEL CO	0	0	0	0	14,776	30,185
351187	MID-IOWA TEL CO	0	0	0	0	23,189	57,448
351188	GOLDFIELD TEL CO	0	0	0	0	20,917	51,221
351189	RIVER VALLEY COOP	0	0	0	0	36,416	70,491
351191	GRAND MOUND COOP TEL	0	0	0	0	22,138	46,008
351195	GRISWOLD CO-OP TEL	0	0	0	0	59,476	128,436
351199	HAWKEYE TEL CO	0	0	0	0	15,303	33,122
351202	HOSPERS TEL EXCH INC	0	0	0	0	20,682	46,725
351203	HUBBARD COOP ASSN	0	0	0	0	20,005	44,204
351205	HUXLEY COOP TEL CO	0	0	0	0	40,780	85,161
351206	IAMO TEL CO - IA	0	0	0	0	23,181	47,015
351209	INTERSTATE 35 TEL CO	0	0	0	0	46,055	100,170
351212	JEFFERSON TEL CO -IA	0	0	0	0	39,604	78,771
351213	JORDAN SOLDIER VLY	0	0	0	0	58,073	131,723
351214	KALONA COOP TEL CO	0	0	0	0	121,735	210,976
351217	KEYSTONE FRMS COOP	0	0	0	0	37,605	73,003
351220	LA PORTE CITY TEL CO	0	0	0	0	37,900	73,145
351222	LA MOTTE TEL CO	0	0	0	0	13,870	33,190
351223	LAUREL TEL CO, INC	0	0	0	0	10,847	22,182
351225	LEHIGH VALLEY COOP	0	0	0	0	54,226	114,180
351228	LONE ROCK CO-OP TEL	0	0	0	0	13,058	25,569
351229	LOST NATION-ELWOOD	0	0	0	0	65,887	118,814
351230	NORTHEAST IOWA TEL	0	0	0	0	54,208	113,871
351232	LYNNVILLE TEL. CO.	0	0	0	0	49,817	77,581
351235	MANILLA TEL CO	0	0	0	0	18,164	38,863
351237	MARNE & ELK HORN TEL	0	0	0	0	59,143	121,265
351238	MARTELLE COOP ASSN	0	0	0	0	13,662	26,956
351239	MASSENA TEL CO	0	0	0	0	29,075	59,866
351241	MECHANICSVILLE TEL	0	0	0	0	19,864	41,629
351242	MILES COOP TEL ASSN	0	0	0	0	18,023	36,724
351243	MILLER TEL CO - IA	0	0	0	0	4,993	9,299
351245	MINBURN TEL CO	0	0	0	0	19,389	40,489
351246	MINERVA VALLEY TEL	0	0	0	0	32,291	68,753
351247	MODERN COOP TEL CO	0	0	0	0	32,733	61,902
351248	MONTEZUMA MUTUAL TEL	0	0	0	0	51,366	97,373
351250	MUTUAL TEL CO	0	0	0	0	19,715	41,551
351251	MEDIAPOLIS TEL CO	0	0	0	0	58,641	118,058
351252	MUTUAL TEL CO	0	0	0	0	99,176	193,043
351257	NORTH ENGLISH COOP	0	0	0	0	20,450	39,215
351259	NORTHERN IOWA TEL CO	0	0	0	0	116,720	237,113
351260	NORTHWEST IOWA TEL	0	0	0	0	811,905	1,742,761
351261	NORTHWEST TEL COOP	0	0	0	0	44,257	91,702
351262	NORWAY RURAL TEL CO	0	0	0	0	19,344	80,953
351263	OGDEN TEL CO - IA	0	0	0	0	33,539	63,659
351264	OLIN TEL CO, INC	0	0	0	0	29,776	61,216
351265	ONSLOW COOP TEL ASSN	0	0	0	0	9,389	19,278
351266	ORAN MUTUAL TEL CO	0	0	0	0	11,771	23,584
351269	PALO COOP TEL ASSN	0	0	0	0	19,905	45,883
351270	PALMER MUTUAL TEL CO	0	0	0	0	14,915	29,985
351271	PANORA COOP TEL ASSN	0	0	0	0	64,100	134,482
351273	PEOPLES TEL CO - IA	0	0	0	0	22,937	47,041
351274	CENTURYTEL-POSTVILLE	0	0	0	0	42,940	102,996
351275	PRAIRIEBURG TEL CO	0	0	0	0	8,362	16,836
351276	PRESTON TEL CO	0	0	0	0	21,111	46,637
351277	RADCLIFFE TEL CO	0	0	0	0	17,116	34,275
351278	READLYN TEL CO	0	0	0	0	18,035	35,202
351280	RINGSTED TEL CO	0	0	0	0	18,989	39,221

Table 3.28
Interstate Common Line Support Payment Projections by Study Area
(Dollars)

Study Area ID Code	Study Area Name	1998 Total	1999 Total	2000 Total	2001 Total	2002 Total	2003 Total
	IOWA (CONT.)						
351282	ROCKWELL COOP ASSN	0	0	0	0	40,739	83,643
351283	ROYAL TEL CO	0	0	0	0	41,936	83,700
351284	RUTHVEN TEL EXCHANGE	0	0	0	0	15,377	35,658
351285	SAC COUNTY MUTUAL	0	0	0	0	36,925	73,918
351291	SCHALLER TEL CO	0	0	0	0	93,954	207,952
351292	SEARSBORO TEL CO	0	0	0	0	0	19,103
351293	SHARON TEL CO	0	0	0	0	42,090	86,809
351294	SCRANTON TEL CO	0	0	0	0	21,404	44,072
351295	SHELL ROCK TEL CO	0	0	0	0	23,912	30,224
351297	HEART OF IOWA COMM.	0	0	0	0	66,611	133,361
351298	SOUTH SLOPE COOP TEL	0	0	0	0	118,550	326,721
351301	SOUTHWEST TEL EXCH	0	0	0	0	33,741	68,268
351302	SPRINGVILLE COOP TEL	0	0	0	0	20,959	39,762
351303	COOP TEL EXCHANGE	0	0	0	0	25,208	51,692
351304	SWISHER TEL CO	0	0	0	0	26,182	53,247
351305	STRATFORD MUTUAL TEL	0	0	0	0	24,116	51,097
351306	SULLY TEL ASSOC	0	0	0	0	33,896	79,523
351307	SUPERIOR TEL COOP	0	0	0	0	8,679	17,992
351308	TEMPLETON TEL CO	0	0	0	0	15,623	34,300
351309	TERRIL TEL. COOP.	0	0	0	0	45,124	95,693
351310	TITONKA TEL CO	0	0	0	0	20,067	42,339
351316	UNITED FARMERS TEL	0	0	0	0	41,444	83,591
351319	VAN BUREN TEL CO	0	0	0	0	73,523	165,834
351320	VAN HORNE COOP TEL	0	0	0	0	49,196	103,010
351322	VENTURA TEL CO, INC	0	0	0	0	15,249	31,514
351324	VILLISCA FARMERS TEL	0	0	0	0	29,543	63,994
351326	WALNUT TEL CO, INC	0	0	0	0	24,908	53,339
351327	WEBB-DICKENS TEL	0	0	0	0	2,749	12,425
351328	WEBSTER-CALHOUN COOP	0	0	0	0	156,061	327,163
351329	WELLMAN COOP TEL	0	0	0	0	28,770	58,735
351331	WEST IOWA TEL CO	0	0	0	0	145,955	279,696
351332	WEST LIBERTY TEL CO	0	0	0	0	77,342	160,936
351334	WESTERN IOWA ASSN	0	0	0	0	117,869	250,186
351335	WESTSIDE INDEPENDENT	0	0	0	0	14,758	30,051
351336	WILTON TEL CO	0	0	0	0	33,191	74,229
351337	WINNEBAGO COOP ASSN	0	0	0	0	205,395	479,288
351342	WOOLSTOCK MUTUAL	0	0	0	0	12,013	23,973
351343	WYOMING MUTUAL TEL	0	0	0	0	18,821	39,474
351344	PRAIRIE TEL CO	0	0	0	0	45,750	100,295
351346	ACE TEL ASSN-IA	0	0	0	0	35,181	49,632
351405	HILLS TEL CO, INC-IA	0	0	0	0	62,361	125,567
351424	MABEL COOP TEL-IA	0	0	0	0	31,058	69,305
351888	GRAND RIVER MUT-IA	0	0	0	0	124,692	226,027
355141	QWEST CORP-IA	0	0	0	0	0	0
359001	HAWARDEN MUNICIPAL UTIL	0	0	0	0	0	270
359002	LAURENS MUNICIPAL UTIL	0	0	0	0	0	0
359003	COON RAPIDS MUNICIPAL UTIL	0	0	0	0	0	0
359004	FOREST CITY TELECOM	0	0	0	0	0	0
359005	HEART OF IOWA COMM	0	0	0	0	0	0
359006	INDEPENDENT NETWORKS	0	0	0	0	0	0
359007	F & B COMMUNICATIONS	0	0	0	0	0	0
359008	SOUTH SLOPE COOPERATIVE	0	0	0	0	0	20,736
359009	COON CREEK TELECOMMUNICATIONS	0	0	0	0	0	0
359010	MIDWEST WIRELESS-IA	0	0	0	0	172,193	592,223
359011	OMNITEL COMMUNICATIONS	0	0	0	0	0	0
359012	LOST NATION-ELWOOD	0	0	0	0	0	0
359013	MANNING MUNICIPAL COMM	0	0	0	0	0	0
359014	GRUNDY CENTER COMM	0	0	0	0	0	0
359015	HARLAN MUNICIPAL UTILITIES	0	0	0	0	0	0
359016	US CELLULAR CORP.-IA	0	0	0	0	0	2,667,494
359017	WESTERN WIRELESS CORP.	0	0	0	0	0	298,317
359018	LOUISA COMMUNICATIONS	0	0	0	0	0	0
359022	THE COMMUNITY AGENCY	0	0	0	0	0	7,139
359023	REINBECK MUNICIPAL UTILITY	0	0	0	0	0	0
359027	IOWA WIRELESS SERVICES L.P.	0	0	0	0	23,859	33,512
359028	MAC WIRELESS, LLC	0	0	0	0	1,952	8,351
359029	SOUTHEAST WIRELESS, INC.	0	0	0	0	1,288	9,106
359030	COOPERATIVE TELEPHONE COMPANY	0	0	0	0	2,041	11,244
359031	OLIN TELEPHONE CO., INC.	0	0	0	0	0	11,224
359032	CST COMMUNICATIONS	0	0	0	0	0	31,503
359033	MONTEZULA MUTUAL TELEPHONE COMPANY	0	0	0	0	1,028	6,457
359034	MILL VALLEY WIRELESS	0	0	0	0	638	0
359036	EAST BUCHANAN TELEPHONE COOPERATIVE	0	0	0	0	6,623	27,884
359037	KALONA COOPERATIVE TELEPHONE COMPANY A/K/A KTC PCS	0	0	0	0	0	73,678
359038	SHARON TELEPHONE COMPANY	0	0	0	0	2,420	12,564
359039	WELLMAN COOPERATIVE TELEPHONE ASSOCIATION	0	0	0	0	3,274	16,690
359041	WAPSI WIRELESS, LLC	0	0	0	0	9,127	41,389
359042	BENTON/LINN WIRELESS, LLC	0	0	0	0	16,675	55,183
359043	NORTHEAST IOWA TELEPHONE COMPANY	0	0	0	0	2,262	4,689
359044	COMMUNITY DIGITAL WIRELESS, LLC	0	0	0	0	1,264	1,808

Table 3.28
Interstate Common Line Support Payment Projections by Study Area
(Dollars)

Study Area ID Code	Study Area Name	1998 Total	1999 Total	2000 Total	2001 Total	2002 Total	2003 Total
	IOWA (CONT.)						
359045	SOUTH EAST IOWA WIRELESS, LLC	0	0	0	0	105	756
359046	CEDAR COUNTY PCS, LLC	0	0	0	0	0	31,528
359047	BROOKLYN MUTUAL TELEPHONE COMPANY	0	0	0	0	524	1,107
359049	KALONA COOPERATIVE TELEPHONE COMPANY	0	0	0	0	14,386	0
359050	WILTON TELEPHONE COMPANY	0	0	0	0	1,323	0
359051	GUTHRIE TELECOMMUNICATIONS NETWORK, INC.	0	0	0	0	0	0
359053	IOWA RSA2 LIMITED PARTNERSHIP D/B/A LYRIX WIRELESS	0	0	0	0	0	18,432
359054	RSA 1 LIMITED PARTNERSHIP	0	0	0	0	0	122,249
359059	FARMERS MUTUAL TELEPHONE COMPANY-HARLAN	0	0	0	0	0	12,879
TOTAL	KANSAS	0	0	0	0	7,649,931	17,484,618
411317	UNITED OF EASTERN KS	0	0	0	0	0	0
411746	BLUE VALLEY TEL CO	0	0	0	0	432,078	951,986
411756	COLUMBUS TELEPHONE	0	0	0	0	0	0
411758	COUNCIL GROVE TEL CO	0	0	0	0	291,629	651,449
411761	CUNNINGHAM TEL CO	0	0	0	0	8,979	15,224
411764	ELKHART TEL CO INC	0	0	0	0	77,951	153,337
411777	GOLDEN BELT TEL ASSN	0	0	0	0	571,674	1,164,696
411778	GORHAM TEL CO	0	0	0	0	15,904	87,437
411780	HAVILAND TEL CO	0	0	0	0	127,459	585,022
411781	H & B COMMUNICATIONS	0	0	0	0	25,380	34,715
411782	HOME TEL CO	0	0	0	0	119,396	262,008
411785	J. B. N. TEL CO INC	0	0	0	0	0	5,705
411788	KANOKLA TEL ASSN-KS	0	0	0	0	294,771	704,204
411791	LA HARPE TEL CO INC	0	0	0	0	19,394	43,236
411801	MADISON TEL., LLC	0	0	0	0	64,363	146,853
411807	MOKAN DIAL INC-KS	0	0	0	0	163,446	348,169
411808	MOUNDRIDGE TEL CO	0	0	0	0	166,050	315,716
411809	MUTUAL TEL CO	0	0	0	0	55,970	126,237
411814	PEOPLES TELECOM LLC	0	0	0	0	147,313	310,869
411817	PIONEER TEL ASSN INC	0	0	0	0	687,282	1,403,736
411818	CRAW-KAN TEL COOP	0	0	0	0	409,608	903,043
411820	RAINBOW TEL COOP	0	0	0	0	284,298	587,672
411826	RURAL TEL SERVICE CO	0	0	0	0	1,032,694	2,068,642
411827	S & T TEL COOP ASSN	0	0	0	0	309,037	801,386
411829	S & A TEL CO INC	0	0	0	0	15,073	37,205
411831	S. CENTRAL TEL - KS	0	0	0	0	133,903	352,701
411833	SOUTHERN KANSAS TEL	0	0	0	0	717,337	1,625,881
411835	SUNFLOWER TEL CO	0	0	0	0	118,791	118,788
411839	TRI-COUNTY TEL ASSN	0	0	0	0	314,554	842,549
411840	TWIN VALLEY TEL INC	0	0	0	0	129,912	222,191
411841	UNITED TEL ASSN	0	0	0	0	382,432	692,073
411842	UTC OF KANSAS	0	0	0	0	0	0
411845	WAMEGO TEL CO INC	0	0	0	0	214,712	342,755
411847	WHEAT STATE TEL, INC	0	0	0	0	235,574	519,072
411849	WILSON TEL CO INC	0	0	0	0	33,383	200,511
411852	ZENDA TEL COMPANY	0	0	0	0	26,305	40,593
411957	UTC-MO DBA UTC-SE KS	0	0	0	0	0	0
412030	TOTAH TELEPHONE CO	0	0	0	0	16,341	42,565
415214	SOUTHWESTERN BELL-KS	0	0	0	0	0	0
419001	WESTERN WIRELESS	0	0	0	0	6,940	776,392
TOTAL	KENTUCKY	0	0	0	0	4,121,374	8,780,074
260396	BALLARD RURAL COOP	0	0	0	0	139,151	331,378
260398	BRANDENBURG TEL CO	0	0	0	0	359,153	798,928
260401	DUO COUNTY TEL COOP	0	0	0	0	462,304	1,037,346
260402	ALLTEL KENTUCKY	0	0	0	0	0	0
260406	FOOTHILLS RURAL COOP	0	0	0	0	508,929	915,086
260408	GEARHEART-COALFIELDS	0	0	0	0	136,606	276,934
260411	LESLIE COUNTY TEL CO	0	0	0	0	0	0
260412	LEWISPORT TEL CO	0	0	0	0	35,807	73,973
260413	LOGAN TEL. COOP. INC	0	0	0	0	430,871	896,961
260414	MOUNTAIN RURAL COOP	0	0	0	0	177,941	423,988
260415	PEOPLES RURAL COOP	0	0	0	0	266,325	798,487
260417	SALEM TEL CO	0	0	0	0	28,123	56,294
260418	SOUTH CENTRAL RURAL	0	0	0	0	966,394	1,861,763
260419	THACKER/GRIGSBY TEL	0	0	0	0	178,796	367,741
260421	WEST KENTUCKY RURAL	0	0	0	0	430,974	941,195
265061	CINCINNATI BELL-KY	0	0	0	0	0	0
265182	SO CENTRAL BELL-KY	0	0	0	0	0	0
269001	SOUTHEAST TELEPHONE, INC.	0	0	0	0	0	0
269690	KENTUCKY ALLTEL, INC. - LEXINGTON	0	0	0	0	0	0
269691	KENTUCKY ALLTEL, INC. - LONDON	0	0	0	0	0	0
TOTAL	LOUISIANA	0	0	0	0	2,933,699	6,388,839
270423	CENTURYTEL-CENTR LA	0	0	0	0	59,637	152,829
270424	CENTURYTEL-SE LA	0	0	0	0	0	0
270425	CAMERON TEL CO - LA	0	0	0	0	505,455	1,149,394
270426	CAMPTI-PLEASANT HILL	0	0	0	0	278,286	528,253
270427	CENTURYTEL-CHATHAM	0	0	0	0	4,610	21,094

Table 3.28
Interstate Common Line Support Payment Projections by Study Area
(Dollars)

Study Area ID Code	Study Area Name	1998 Total	1999 Total	2000 Total	2001 Total	2002 Total	2003 Total
	LOUISIANA (CONT.)						
270428	DELCAMBRE TEL CO	0	0	0	0	17,833	36,156
270429	EAST ASCENSION TEL	0	0	0	0	924,929	2,219,674
270430	ELIZABETH TEL CO	0	0	0	0	298,220	684,683
270431	CENTURYTEL-NW LA	0	0	0	0	0	0
270432	KAPLAN TEL CO	0	0	0	0	182,278	411,897
270433	LAFOURCHE TEL CO	0	0	0	0	193,749	193,746
270434	CENTURYTEL-EVANGELIN	0	0	0	0	25,909	25,908
270435	NORTHEAST LOUISIANA	0	0	0	0	136,583	289,878
270436	CENTURY NORTH LA	0	0	0	0	0	0
270438	RESERVE TEL CO	0	0	0	0	74,340	227,896
270439	CENTURYTEL-RINGGOLD	0	0	0	0	21,418	47,551
270440	CENTURYTEL - EAST LA	0	0	0	0	0	0
270441	STAR TEL CO	0	0	0	0	118,513	307,936
270442	CENTURYTEL-SW LA	0	0	0	0	91,942	91,944
275183	SO CENTRAL BELL-LA	0	0	0	0	0	0
TOTAL	MAINE	0	0	0	0	1,933,232	4,360,395
100002	OXFORD WEST TEL CO	0	0	0	0	38,656	156,869
100003	LINCOLNVILLE TEL CO	0	0	0	0	0	1
100004	CHINA TEL CO.	0	0	0	0	80,755	201,543
100005	COBBOSSEECONTEE TEL	0	0	0	0	20,091	45,227
100007	ISLAND TEL CO	0	0	0	0	22,155	44,320
100010	HAMPDEN TEL CO	0	0	0	0	15,089	24,369
100011	HARTLAND & ST ALBANS	0	0	0	0	0	0
100015	COMMUNITY SERVICE	0	0	0	0	117,844	257,814
100019	OXFORD COUNTY TEL	0	0	0	0	140,188	305,295
100020	PINE TREE TEL & TEL	0	0	0	0	109,613	249,274
100022	SACO RIVER TEL & TEL	0	0	0	0	108,619	226,061
100024	SOMERSET TEL CO	0	0	0	0	0	0
100025	STANDISH TEL CO	0	0	0	0	696,212	1,378,811
100027	UNION RIVER TEL CO	0	0	0	0	71,746	121,835
100029	UNITY TEL CO., INC.	0	0	0	0	73,324	114,796
100031	WARREN TEL CO	0	0	0	0	0	0
100034	WEST PENOBSCOT TEL	0	0	0	0	4,046	4,044
103313	NORTHLAND TEL CO-ME	0	0	0	0	404,674	1,095,024
103315	MID MAINE TELECOM	0	0	0	0	30,219	135,112
105111	VERIZON MAINE	0	0	0	0	0	0
109001	RCC MINNESOTA	0	0	0	0	0	0
TOTAL	MARYLAND	0	0	0	0	289,531	659,247
180216	ARMSTRONG TEL OF MD	0	0	0	0	289,531	659,247
185030	VERIZON MARYLAND INC	0	0	0	0	0	0
TOTAL	MASSACHUSETTS	0	0	0	0	163,884	291,777
110036	GRANBY TEL & TEL -MA	0	0	0	0	120,943	224,059
110037	RICHMOND TEL CO	0	0	0	0	42,940	67,718
115112	VERIZON MASS.	0	0	0	0	0	0
TOTAL	MICHIGAN	0	0	0	0	2,026,939	4,059,026
310669	ALLENDALE TEL CO	0	0	0	0	73,589	132,510
310671	CENTURY TEL. MIDWEST	0	0	0	0	75,292	156,955
310672	COMM CORP OF MI	0	0	0	0	84,081	153,884
310675	BARAGA TEL CO	0	0	0	0	85,215	173,813
310676	BARRY COUNTY TEL CO	0	0	0	0	59,289	124,387
310677	ISLAND TEL CO	0	0	0	0	0	0
310678	BLANCHARD TEL ASSN	0	0	0	0	19,128	44,355
310679	BLOOMINGDALE TEL CO	0	0	0	0	141,574	216,185
310680	CHIPPEWA COUNTY TEL	0	0	0	0	25,021	25,020
310682	FRONTIER-MICHIGAN	0	0	0	0	0	0
310683	CARR TEL CO	0	0	0	0	0	8,081
310685	CHATHAM TEL CO - MI	0	0	0	0	39,663	89,837
310688	CLIMAX TEL CO	0	0	0	0	47,297	76,655
310689	CENTURYTEL-UPPER MI	0	0	0	0	311,620	627,130
310691	DEERFIELD FARMERS	0	0	0	0	144,925	314,305
310692	DRENTHE TEL CO	0	0	0	0	13,363	31,285
310694	FARMERS DBA CHAPIN	0	0	0	0	15,286	33,617
310695	VERIZON NORTH - MI	0	0	0	0	0	0
310702	CENTURY OF MICHIGAN	0	0	0	0	0	135,731
310703	KALEVA TEL CO	0	0	0	0	50,032	116,590
310704	ACE TEL OF MICHIGAN	0	0	0	0	42,157	69,736
310705	CENTURY-NORTHN MICH.	0	0	0	0	39,696	72,695
310708	LENNON TEL CO	0	0	0	0	125,597	244,160
310711	MIDWAY TEL CO	0	0	0	0	26,527	52,973
310713	HIAWATHA TEL CO	0	0	0	0	0	0
310714	OGDEN TEL CO	0	0	0	0	13,658	47,852
310717	ONTONAGON COUNTY TEL	0	0	0	0	37,274	75,575
310720	PENINSULA TEL CO -MI	0	0	0	0	67,898	113,841
310721	PIGEON TEL CO	0	0	0	0	80,181	101,074
310725	SAND CREEK TEL CO	0	0	0	0	25,522	51,725
310726	SHIAWASSEE TEL CO	0	0	0	0	133,701	243,873

Table 3.28
Interstate Common Line Support Payment Projections by Study Area
(Dollars)

Study Area ID Code	Study Area Name	1998 Total	1999 Total	2000 Total	2001 Total	2002 Total	2003 Total
	MICHIGAN (CONT.)						
310728	SPRINGPORT TEL CO	0	0	0	0	41,144	88,450
310732	UPPER PENINSULA TEL	0	0	0	0	84,019	208,025
310734	WALDRON TEL CO	0	0	0	0	24,138	63,822
310735	WESTPHALIA TEL CO	0	0	0	0	16,631	41,818
310737	WINN TEL CO	0	0	0	0	0	0
310738	WOLVERINE TEL CO	0	0	0	0	12,399	12,396
313033	VERIZON N-MI(ALLTEL)	0	0	0	0	0	0
315090	MICHIGAN BELL TEL CO	0	0	0	0	0	0
319001	RFB CELLULAR	0	0	0	0	71,020	110,671
TOTAL	MINNESOTA	0	0	0	0	9,058,369	16,706,390
361123	CITIZENS TELECOMM - MN	0	0	0	0	0	0
361337	WINNEBAGO COOP ASSN	0	0	0	0	31,160	63,686
361346	ACE TEL ASSN-MN	0	0	0	0	143,561	318,053
361347	ALBANY MUTUAL ASSN	0	0	0	0	51,141	109,893
361348	WILDERNESS VALLEY	0	0	0	0	8,932	17,659
361350	ARVIG TEL CO	0	0	0	0	108,730	118,207
361353	CITY OF BARNESVILLE	0	0	0	0	32,154	71,776
361356	BENTON COOP TEL CO	0	0	0	0	57,267	129,894
361357	BLACKDUCK TEL CO	0	0	0	0	24,478	58,578
361358	BLUE EARTH VALLEY	0	0	0	0	52,610	114,088
361362	BRIDGEWATER TEL CO	0	0	0	0	184,230	383,302
361365	CALLAWAY TEL CO	0	0	0	0	11,667	24,288
361367	FRONTIER-MINNESOTA	0	0	0	0	0	0
361370	CLARA CITY TEL EXCH	0	0	0	0	26,818	79,048
361372	CLEMENTS TEL CO	0	0	0	0	10,012	20,319
361373	CONSOLIDATED TEL CO	0	0	0	0	137,710	293,743
361374	ARROWHEAD COMM CORP	0	0	0	0	0	0
361375	MID-COMMUNICATIONS	0	0	0	0	473,102	930,083
361380	DELAVAN TEL CO	0	0	0	0	11,289	24,506
361381	DUNNELL TEL CO	0	0	0	0	12,457	26,243
361383	EAGLE VALLEY TEL CO	0	0	0	0	0	0
361384	EASTON TEL CO	0	0	0	0	11,371	15,988
361385	EAST OTTER TAIL TEL	0	0	0	0	587,863	1,246,533
361386	ECKLES TEL CO	0	0	0	0	20,441	21,144
361387	EMILY COOP TEL CO	0	0	0	0	33,739	73,628
361389	FARMERS MUTUAL TEL	0	0	0	0	51,009	104,905
361390	FEDERATED TEL COOP	0	0	0	0	74,688	153,124
361391	FELTON TEL CO. INC.	0	0	0	0	8,056	16,534
361395	GARDEN VALLEY TEL CO	0	0	0	0	315,150	686,247
361396	GARDONVILLE COOP TEL	0	0	0	0	54,561	112,152
361399	GRANADA TEL CO	0	0	0	0	0	0
361401	HALSTAD TEL CO	0	0	0	0	67,060	133,503
361403	FEDERATED UTILITIES	0	0	0	0	23,953	51,343
361404	HARMONY TEL CO	0	0	0	0	34,211	76,164
361405	HILLS TEL CO, INC	0	0	0	0	25,979	56,146
361408	HOME TEL CO - MN	0	0	0	0	45,565	101,353
361409	HUTCHINSON TEL CO	0	0	0	0	0	0
361410	JOHNSON TEL CO	0	0	0	0	154,319	268,478
361412	KASSON & MANTORVILLE	0	0	0	0	50,041	96,135
361413	MID STATE DBA KMP	0	0	0	0	49,528	105,255
361414	LAKEDALE TEL CO	0	0	0	0	130,829	209,447
361419	LISMORE COOP TEL CO	0	0	0	0	14,040	29,821
361422	LONSDALE TEL CO	0	0	0	0	23,507	52,686
361423	LOWRY TEL CO	0	0	0	0	20,754	43,384
361424	MABEL COOP TEL - MN	0	0	0	0	34,041	76,098
361425	CHRISTENSEN-MADELIA	0	0	0	0	28,409	68,241
361426	MANCHESTER-HARTLAND	0	0	0	0	24,599	53,319
361427	MANKATO CITIZENS TEL	0	0	0	0	65,361	65,364
361430	MELROSE TEL CO	0	0	0	0	48,603	172,755
361431	MIDWEST TEL CO	0	0	0	0	68,957	147,494
361433	MID STATE TEL CO	0	0	0	0	27,222	44,636
361437	MINNESOTA LAKE TEL	0	0	0	0	9,086	22,904
361439	MINNESOTA VALLEY TEL	0	0	0	0	37,291	77,869
361440	CANNON VLY TELECOM	0	0	0	0	87,387	184,417
361442	NEW ULM TELECOM, INC	0	0	0	0	304,272	621,435
361443	LORETEL SYSTEMS, INC	0	0	0	0	271,596	573,488
361445	CENTURYTEL-MINNESOTA	0	0	0	0	1,397,138	2,852,724
361448	OSAKIS TEL CO	0	0	0	0	33,875	71,118
361450	PARK REGION MUTUAL	0	0	0	0	196,310	383,042
361451	PAUL BUNYAN RURAL	0	0	0	0	460,291	1,105,251
361453	PEOPLES TEL CO - MN	0	0	0	0	42,021	57,745
361454	PINE ISLAND TEL CO	0	0	0	0	88,482	201,247
361456	UTC OF MINNESOTA	0	0	0	0	0	0
361472	REDWOOD COUNTY TEL	0	0	0	0	167,467	352,580
361474	ROTHSAY TEL CO, INC	0	0	0	0	21,878	45,647
361475	RUNESTONE TEL ASSN	0	0	0	0	117,567	261,486
361476	SACRED HEART TEL CO	0	0	0	0	13,080	30,056
361479	SCOTT RICE TEL CO	0	0	0	0	125,038	299,426
361482	SHERBURNE CTY RURAL	0	0	0	0	155,108	297,641

Table 3.28
Interstate Common Line Support Payment Projections by Study Area
(Dollars)

Study Area ID Code	Study Area Name	1998 Total	1999 Total	2000 Total	2001 Total	2002 Total	2003 Total
	MINNESOTA (CONT.)						
361483	SLEEPY EYE TEL CO	0	0	0	0	44,285	127,283
361485	SPRING GROVE COOP	0	0	0	0	40,151	90,183
361487	STARBUCK TEL CO	0	0	0	0	15,754	32,072
361491	TWIN VALLEY-ULEN TEL	0	0	0	0	67,456	105,407
361494	UPSALA COOP TEL ASSN	0	0	0	0	4,500	22,923
361495	VALLEY TEL CO - MN	0	0	0	0	95,073	197,216
361499	CROSSLAKE TEL CO	0	0	0	0	36,490	76,434
361500	NORTHERN TEL CO - MN	0	0	0	0	3,963	7,659
361501	WEST CENTRAL TEL	0	0	0	0	316,480	668,802
361502	WESTERN TEL CO	0	0	0	0	56,353	113,446
361505	WIKSTROM TEL CO, INC	0	0	0	0	196,065	405,265
361507	WINSTED TEL CO	0	0	0	0	24,099	48,275
361508	WINTHROP TEL CO	0	0	0	0	19,576	43,898
361510	WOODSTOCK TEL CO	0	0	0	0	42,481	76,970
361512	WOLVERTON TEL CO	0	0	0	0	10,036	20,054
361515	ZUMBROTA TEL CO	0	0	0	0	28,087	60,335
361654	INTERSTATE TELECOMM.	0	0	0	0	46,989	103,287
365142	QWEST CORP-MN	0	0	0	0	0	0
367123	CITIZENS-MN-SOUTH	0	0	0	0	0	0
369001	WESTERN WIRELESS	0	0	0	0	1,802	3,562
369002	MIDWEST WIRELESS-MN	0	0	0	0	503,188	0
369004	RCC MINNESOTA, INC.	0	0	0	0	500,346	0
369005	WIRELESS ALLIANCE, LLC	0	0	0	0	6,134	0
TOTAL	MISSISSIPPI	0	0	0	0	2,170,808	4,205,934
280446	BAY SPRINGS TEL CO	0	0	0	0	273,597	635,761
280447	BRUCE TEL CO - MS	0	0	0	0	132,690	252,391
280448	CALHOUN CITY TEL CO	0	0	0	0	92,987	158,616
280451	DECATUR TEL CO -MS	0	0	0	0	30,227	55,988
280452	DELTA TEL CO	0	0	0	0	79,014	167,267
280453	ALLTEL MISSISSIPPI	0	0	0	0	75,322	75,324
280454	FRANKLIN TEL CO - MS	0	0	0	0	542,412	1,096,320
280455	FULTON TEL CO	0	0	0	0	95,431	357,690
280456	GEORGETOWN TEL CO	0	0	0	0	0	798
280457	LAKESIDE TEL. CO.	0	0	0	0	29,786	72,236
280458	CENTURYTEL - N. MISS	0	0	0	0	363,782	672,872
280460	FRONTIER-MISSISSIPPI	0	0	0	0	72,929	171,162
280461	NOXAPATER TEL CO	0	0	0	0	22,304	30,741
280462	MOUND BAYOU TEL & CO	0	0	0	0	69,881	191,825
280466	SLEDGE TEL CO	0	0	0	0	27,762	53,795
280467	SMITHVILLE TEL CO	0	0	0	0	29,113	52,346
283301	SOUTHEAST MS TEL CO	0	0	0	0	18,413	18,414
285184	SO CENTRAL BELL-MS	0	0	0	0	0	0
287449	MYRTLE TEL CO	0	0	0	0	19,212	40,736
289001	CELLULAR SOUTH LICENSE	0	0	0	0	173,869	0
289002	RCC HOLDINGS, INC. (MISSISSIPPI)	0	0	0	0	22,078	101,652
289003	DIXIENET COMM	0	0	0	0	0	0
289004	CENTELLIAL CLAIBORNE CELLULAR	0	0	0	0	0	0
289005	CENTELLIAL CELULAR TRISTATE	0	0	0	0	0	0
TOTAL	MISSOURI	0	0	0	0	8,181,200	16,271,147
420463	BPS TEL CO	0	0	0	0	53,716	130,671
420472	CASS COUNTY TEL CO	0	0	0	0	708,930	1,435,730
421151	SPECTRA COMM GROUP	0	0	0	0	4,308,540	7,831,701
421206	IAMO TEL CO - MO	0	0	0	0	52,762	108,989
421759	CRAW-KAN TEL COOP-MO	0	0	0	0	82,397	188,649
421807	MOKAN DIAL INC-MO	0	0	0	0	30,187	59,000
421860	ALMA TEL CO	0	0	0	0	14,032	28,681
421864	CHARITON VALLEY TEL	0	0	0	0	12,964	86,043
421865	CITIZENS TEL CO - MO	0	0	0	0	191,186	427,080
421866	OZARK TEL CO	0	0	0	0	187,739	376,452
421874	ELLINGTON TEL CO	0	0	0	0	27,136	100,732
421876	FARBER TEL CO	0	0	0	0	9,824	18,272
421882	FIDELITY TEL CO	0	0	0	0	100,440	179,023
421885	ALLTEL MISSOURI	0	0	0	0	0	0
421886	GOODMAN TEL CO	0	0	0	0	54,165	147,105
421887	GRANBY TEL CO - MO	0	0	0	0	50,585	163,464
421888	GRAND RIVER MUT-MO	0	0	0	0	232,641	509,087
421890	GREEN HILLS TEL CORP	0	0	0	0	207,826	425,802
421893	CHOCTAW TELEPHONE CO	0	0	0	0	17,857	44,498
421900	KLM TEL CO	0	0	0	0	50,607	113,448
421901	KINGDOM TELEPHONE CO	0	0	0	0	166,746	357,544
421908	LE-RU TELEPHONE CO	0	0	0	0	130,405	304,716
421912	MCDONALD COUNTY TEL	0	0	0	0	252,565	631,668
421914	MARK TWAIN RURAL TEL	0	0	0	0	174,289	440,697
421917	MID-MISSOURI TEL CO	0	0	0	0	78,941	78,942
421920	MILLER TEL CO - MO	0	0	0	0	24,409	91,764
421927	NEW FLORENCE TEL CO	0	0	0	0	86,891	116,127
421928	NEW LONDON TEL CO	0	0	0	0	10,467	10,464
421929	HOLWAY TEL CO	0	0	0	0	11,143	15,218

Table 3.28
Interstate Common Line Support Payment Projections by Study Area
(Dollars)

Study Area ID Code	Study Area Name	1998 Total	1999 Total	2000 Total	2001 Total	2002 Total	2003 Total
	MISSOURI (CONT.)						
421931	NE MISSOURI RURAL	0	0	0	0	327,349	684,301
421932	LATHROP TEL COMPANY	0	0	0	0	28,322	57,924
421934	ORCHARD FARM TEL CO	0	0	0	0	0	0
421935	OREGON FARMERS MUT	0	0	0	0	50,520	105,904
421936	PEACE VALLEY TEL CO	0	0	0	0	17,220	40,947
421942	ROCK PORT TEL CO	0	0	0	0	73,831	155,542
421945	SENECA TEL CO	0	0	0	0	76,958	158,760
421949	STEELVILLE TEL EXCH	0	0	0	0	238,910	516,458
421951	STOUTLAND TEL CO	0	0	0	0	10,598	10,596
421957	UTC OF MISSOURI	0	0	0	0	0	0
425213	SOUTHWESTERN BELL-MO	0	0	0	0	0	0
429001	MARK TWAIN COMMUNICATIONS	0	0	0	0	28,105	119,148
429002	FIDELITY COMM SVCS I	0	0	0	0	0	0
429003	EXOP OF MISSOURI, INC.	`	0	0	0	0	0
429784	CENTURYTEL OF MISSOURI, LLC (CENTRAL)	0	0	0	0	0	0
429785	CENTURYTEL OF MISSOURI, LLC (BELLE-HERMAN)	0	0	0	0	0	0
429786	CENTURYTEL OF MISSOURI, LLC (SOUTHERN)	0	0	0	0	0	0
429787	CENTURYTEL OF MISSOURI, LLC (SOUTHWEST)	0	0	0	0	0	0
TOTAL	MONTANA	0	0	0	0	4,134,820	8,355,592
482235	BLACKFOOT TEL COOP	0	0	0	0	813,389	1,440,016
482241	HOT SPRINGS TEL CO	0	0	0	0	24,745	52,642
482242	INTERBEL TEL COOP	0	0	0	0	103,739	228,438
482244	LINCOLN TEL CO INC	0	0	0	0	28,592	51,282
482246	MID-RIVERS TEL COOP	0	0	0	0	224,064	510,595
482247	NEMONT TEL COOP-MT	0	0	0	0	134,135	273,879
482248	NORTHERN TEL COOP	0	0	0	0	70,643	160,669
482249	CENTURYTEL-MONTANA	0	0	0	0	674,369	1,467,180
482250	PROJECT TEL CO	0	0	0	0	183,591	500,161
482251	RANGE TEL COOP-MT	0	0	0	0	71,566	71,568
482252	RONAN TEL CO	0	0	0	0	60,062	129,810
482254	SOUTHERN MONTANA TEL	0	0	0	0	28,382	44,557
482255	3-RIVERS TEL COOP	0	0	0	0	553,951	1,222,028
482257	TRIANGLE TEL COOP	0	0	0	0	410,278	901,984
483308	CLARK FORK TELECOM	0	0	0	0	547,332	926,530
483310	CENTRAL MONTANA	0	0	0	0	205,983	374,253
484322	CITIZENS-MONTANA	0	0	0	0	0	0
485104	QWEST CORP-MT	0	0	0	0	0	0
489001	MID-RIVERS TEL COOP	0	0	0	0	0	0
489002	INTERBEL TEL COOP	0	0	0	0	0	0
489004	WESTERN WIRELESS	0	0	0	0	0	0
TOTAL	NEBRASKA	0	0	0	0	4,133,581	8,651,935
371128	CITIZENS TELECOMM - NE	0	0	0	0	0	0
371516	ARAPAHOE TEL CO	0	0	0	0	152,394	288,839
371517	ARLINGTON TEL CO	0	0	0	0	12,485	21,719
371518	ELSIE COMM., INC.	0	0	0	0	74,422	163,774
371524	BLAIR TEL CO	0	0	0	0	51,545	61,251
371525	THREE RIVER TELCO	0	0	0	0	48,126	95,636
371526	CAMBRIDGE TEL CO -NE	0	0	0	0	5,397	5,400
371530	CONSOLIDATED TELCO	0	0	0	0	83,059	179,962
371531	CLARKS TEL CO	0	0	0	0	5,826	17,185
371532	CONSOLIDATED TEL CO	0	0	0	0	120,424	237,990
371534	COZAD TEL CO	0	0	0	0	67,817	235,975
371536	CURTIS TEL CO	0	0	0	0	49,326	81,500
371537	DALTON TEL CO, INC	0	0	0	0	242,014	523,317
371540	DILLER TEL CO	0	0	0	0	81,438	185,978
371542	EASTERN NEBRASKA TEL	0	0	0	0	0	13,364
371545	EUSTIS TEL EXCHANGE	0	0	0	0	0	0
371553	GLENWOOD TEL MEMBER	0	0	0	0	303,595	603,653
371555	HAMILTON TEL CO	0	0	0	0	162,894	359,636
371556	HARTINGTON TEL CO	0	0	0	0	64,379	138,293
371557	HARTMAN TEL EXCH INC	0	0	0	0	47,948	96,870
371558	HEMINGFORD COOP TEL	0	0	0	0	214,116	440,386
371559	HENDERSON CO-OP TEL	0	0	0	0	53,955	97,427
371561	HERSHEY COOP TEL CO	0	0	0	0	24,316	48,480
371562	HOME TEL CO OF NE	0	0	0	0	57,265	113,467
371563	HOOPER TEL CO	0	0	0	0	26,021	59,606
371565	K & M TEL CO, INC	0	0	0	0	21,476	46,801
371567	KEYSTONE-ARTHUR TEL	0	0	0	0	0	16,661
371568	ALLTEL (ALIANT)	0	0	0	0	0	0
371574	NEBRASKA CENTRAL TEL	0	0	0	0	36,506	117,319
371576	NORTHEAST NEBRASKA	0	0	0	0	527,265	875,426
371577	GREAT PLAINS COMMUN	0	0	0	0	1,162,144	2,726,570
371581	PIERCE TEL CO	0	0	0	0	36,721	85,668
371582	PLAINVIEW TEL CO	0	0	0	0	19,310	41,974
371586	ROCK COUNTY TEL CO	0	0	0	0	0	0
371590	SODTOWN TEL CO	0	0	0	0	5,269	10,186
371591	SE NEBRASKA TEL CO	0	0	0	0	138,179	154,946
371592	STANTON TELECOM INC.	0	0	0	0	95,979	192,682

Table 3.28
Interstate Common Line Support Payment Projections by Study Area
(Dollars)

Study Area ID Code	Study Area Name	1998 Total	1999 Total	2000 Total	2001 Total	2002 Total	2003 Total
	NEBRASKA (CONT.)						
371595	UTC OF THE WEST-NE	0	0	0	0	0	0
371597	WAUNETA TEL CO	0	0	0	0	55,297	126,596
372455	BENKELMAN TEL CO	0	0	0	0	86,672	187,398
375143	QWEST CORP-NE	0	0	0	0	0	0
TOTAL	NEVADA	0	0	0	0	1,130,223	2,611,784
552220	FILER MUTUAL TEL -NV	0	0	0	0	1,724	25,550
552223	CENTURY-GEM STATE-NV	0	0	0	0	20,924	34,640
552233	RURAL TEL CO - NV	0	0	0	0	166,971	294,025
552284	BEEHIVE TEL CO - NV	0	0	0	0	434	64,915
552302	CONTEL-CA-CONTEL-NV	0	0	0	0	0	0
552348	CENTEL OF NV	0	0	0	0	0	0
552349	CHURCHILL-CC COMM.	0	0	0	0	618,971	1,032,382
552351	LINCOLN CTY TEL SYS	0	0	0	0	44,281	96,547
552353	MOAPA VALLEY TEL CO.	0	0	0	0	37,970	117,563
552356	RIO VIRGIN TEL CO	0	0	0	0	38,103	119,703
553304	HUMBOLDT TEL CO	0	0	0	0	174,480	375,928
554431	CITIZENS-NV-NORTH	0	0	0	0	0	0
554432	CITIZENS-NV-SOUTH	0	0	0	0	0	0
555173	NEVADA BELL	0	0	0	0	0	0
559001	WESTERN WIRELESS	0	0	0	0	26,365	450,531
TOTAL	NEW HAMPSHIRE	0	0	0	0	540,749	1,381,636
120038	BRETTON WOODS TEL CO	0	0	0	0	7,024	32,462
120039	GRANITE STATE TEL	0	0	0	0	315,405	651,121
120042	DIXVILLE TEL CO	0	0	0	0	729	16,805
120043	DUNBARTON TEL CO	0	0	0	0	55,219	119,108
120045	KEARSARGE TEL CO	0	0	0	0	0	59,131
120047	MERRIMACK COUNTY TEL	0	0	0	0	0	87,985
120049	UNION TEL CO	0	0	0	0	46,390	104,143
120050	WILTON TEL CO - NH	0	0	0	0	13,160	52,947
123321	MCTA, INC.	0	0	0	0	102,822	257,934
125113	VERIZON NEW HAMPSHIRE	0	0	0	0	0	0
TOTAL	NEW JERSEY	0	0	0	0	0	0
160135	WARWICK VALLEY-NJ	0	0	0	0	0	0
160138	UNITED TEL - NJ, INC	0	0	0	0	0	0
165120	VERIZON NEW JERSEY	0	0	0	0	0	0
TOTAL	NEW MEXICO	0	0	0	0	2,236,595	4,822,647
491164	VALOR-NM#1	0	0	0	0	0	0
491193	VALOR-NM#2	0	0	0	0	0	0
491231	MESCALERO APACHE	0	0	0	0	187,495	537,171
492066	DELL TEL CO-OP - NM	0	0	0	0	52,619	93,890
492176	VALLEY TEL COOP - NM	0	0	0	0	237,392	504,713
492259	BACA VALLEY TEL CO	0	0	0	0	142,662	219,336
492262	ENMR TEL COOP INC-NM	0	0	0	0	130,530	130,530
492263	LA JICARITA RURAL	0	0	0	0	148,384	281,352
492264	LEACO RURAL TEL COOP	0	0	0	0	312,873	531,076
492265	TULAROSA BASIN TEL.	0	0	0	0	157,026	340,006
492268	WESTERN NEW MEXICO	0	0	0	0	209,628	408,447
492270	PENASCO VALLEY TEL	0	0	0	0	330,280	732,127
492272	ROOSEVELT CNTY RURAL	0	0	0	0	102,179	245,813
492274	CENTURYTEL SW-NM	0	0	0	0	212,837	443,830
494449	NAVAJO COMMUN-NM	0	0	0	0	0	0
495105	QWEST CORP-NM	0	0	0	0	0	0
499001	SMITH BAGLEY	0	0	0	0	12,690	83,143
499002	LEACO RURAL TELEPHONE COOP., INC.	0	0	0	0	0	0
499003	WESTERN WIRELESS	0	0	0	0	0	271,213
TOTAL	NEW YORK	0	0	0	0	1,715,122	3,277,489
150071	ARMSTRONG TEL CO-NY	0	0	0	0	136,113	285,836
150072	FRONTIER-AUSABLE VAL	0	0	0	0	0	0
150073	BERKSHIRE TEL CORP	0	0	0	0	112,607	233,894
150076	CASSADAGA TEL CORP	0	0	0	0	24,364	52,687
150077	CHAMPLAIN TEL CO	0	0	0	0	225,180	446,726
150078	CHAUTAUQUA & ERIE	0	0	0	0	349,055	580,591
150079	CHAZY & WESTPORT	0	0	0	0	60,643	100,937
150081	CITIZENS HAMMOND NY	0	0	0	0	0	0
150084	TACONIC TEL CORP	0	0	0	0	116,195	116,196
150085	CROWN POINT TEL CORP	0	0	0	0	49,573	91,098
150088	DELHI TEL CO	0	0	0	0	93,873	166,376
150089	DEPOSIT TEL CO	0	0	0	0	0	0
150091	DUNKIRK & FREDONIA	0	0	0	0	71,005	222,645
150092	EDWARDS TEL CO	0	0	0	0	0	0
150093	EMPIRE TEL CORP	0	0	0	0	0	4,800
150095	FISHERS ISLAND TEL	0	0	0	0	45,979	86,092
150097	GERMANTOWN TEL CO	0	0	0	0	17,670	17,670
150099	HANCOCK TEL CO	0	0	0	0	15,471	29,595
150100	FRONTIER COMM OF NY	0	0	0	0	0	0

Table 3.28
Interstate Common Line Support Payment Projections by Study Area
(Dollars)

Study Area ID Code	Study Area Name	1998 Total	1999 Total	2000 Total	2001 Total	2002 Total	2003 Total
	NEW YORK (CONT.)						
150104	MARGARETVILLE TEL CO	0	0	0	0	3,711	6,828
150105	MIDDLEBURGH TEL CO	0	0	0	0	18,457	18,456
150106	ALLTEL NY-FULTON	0	0	0	0	0	0
150107	NEWPORT TEL CO	0	0	0	0	0	0
150108	NICHOLVILLE TEL CO	0	0	0	0	38,449	47,929
150109	ALLTEL NY-JAMESTOWN	0	0	0	0	0	67,240
150110	OGDEN TEL CO	0	0	0	0	0	0
150111	ONEIDA COUNTY RURAL	0	0	0	0	68,257	112,880
150112	ONTARIO TEL CO, INC.	0	0	0	0	59,033	132,256
150113	ALLTEL NY-RED JACKET	0	0	0	0	65	66
150114	ORISKANY FALLS TEL	0	0	0	0	0	0
150116	PATTERSONVILLE TEL	0	0	0	0	30,089	68,345
150118	PORT BYRON TEL CO	0	0	0	0	0	0
150121	FRONTIER-ROCHESTER	0	0	0	0	0	0
150122	FRONTIER-SENECA GORH	0	0	0	0	0	0
150125	STATE TEL CO	0	0	0	0	71,646	111,137
150128	FRONTIER-SYLVAN LAKE	0	0	0	0	0	0
150129	TOWNSHIP TEL CO	0	0	0	0	0	0
150131	TRUMANSBURG TEL CO.	0	0	0	0	107,689	227,341
150133	VERNON TEL CO	0	0	0	0	0	5,872
150135	WARWICK VALLEY-NY	0	0	0	0	0	43,996
154532	CITIZENS TELECOM-NY	0	0	0	0	0	0
154533	CITIZENS-RED HOOK	0	0	0	0	0	0
154534	CITIZENS-WEST. CNTY	0	0	0	0	0	0
155130	VERZON NEW YORK	0	0	0	0	0	0
159001	MCI METRO	0	0	0	0	0	0
TOTAL	NORTH CAROLINA	0	0	0	0	3,810,613	7,754,060
230468	ATLANTIC MEMBERSHIP	0	0	0	0	192,763	655,792
230469	BARNARDSVILLE TEL CO	0	0	0	0	10,451	18,241
230470	CAROLINA TEL & TEL	0	0	0	0	0	0
230471	CENTEL OF NC	0	0	0	0	0	0
230473	CITIZENS TEL CO	0	0	0	0	115,154	333,219
230474	CONCORD TEL CO	0	0	0	0	0	398,141
230476	ALLTEL CAROLINA-NO	0	0	0	0	1,385,412	1,914,958
230478	ELLERBE TEL CO	0	0	0	0	45,034	89,786
230479	VERIZON SOUTH - NC	0	0	0	0	0	0
230483	LEXCOM TELEPHONE CO.	0	0	0	0	420,588	916,950
230485	MEBTEL, INC.	0	0	0	0	33,210	83,459
230491	NORTH STATE TEL CO	0	0	0	0	0	0
230494	PINEVILLE TEL CO	0	0	0	0	34,151	79,686
230495	RANDOLPH TEL CO	0	0	0	0	51,420	104,015
230496	RANDOLPH MEMBERSHIP	0	0	0	0	112,134	208,715
230497	PIEDMONT MEMBERSHIP	0	0	0	0	44,943	95,164
230498	SALUDA MOUNTAIN TEL	0	0	0	0	12,556	14,109
230500	SERVICE TEL CO	0	0	0	0	36,757	76,496
230501	SKYLINE MEMBERSHIP	0	0	0	0	426,793	855,995
230502	STAR MEMBERSHIP CORP	0	0	0	0	248,992	530,861
230503	SURRY MEMBERSHIP	0	0	0	0	80,138	184,159
230505	TRI COUNTY TEL MEMBR	0	0	0	0	41,880	101,565
230509	VERIZON S-NC(CONTEL)	0	0	0	0	0	0
230510	WILKES MEMBERSHIP	0	0	0	0	216,700	511,550
230511	YADKIN VALLEY TEL	0	0	0	0	301,538	581,199
235193	SOUTHERN BELL-NC	0	0	0	0	0	0
TOTAL	NORTH DAKOTA	0	0	0	0	4,332,930	12,657,488
381131	CITIZENS ND	0	0	0	0	0	0
381447	NORTH DAKOTA TEL CO	0	0	0	0	94,342	203,565
381509	WOLVERTON TEL CO	0	0	0	0	12,216	24,979
381601	ABSARAKA COOP TEL CO	0	0	0	0	4,713	8,926
381604	BEK COMM. COOP.	0	0	0	0	426,860	730,397
381607	CONSOLIDATED TELCOM	0	0	0	0	562,292	1,129,983
381610	DAKOTA CENTRAL COOP	0	0	0	0	226,631	423,425
381611	DICKEY RURAL COOP	0	0	0	0	268,109	553,472
381614	POLAR TELECOMM.	0	0	0	0	67,709	155,379
381615	GRIGGS COUNTY TEL CO	0	0	0	0	70,535	162,223
381616	INTER-COMMUNITY TEL	0	0	0	0	51,963	102,426
381617	MIDSTATE TEL CO	0	0	0	0	102,945	232,878
381622	MOORE & LIBERTY TEL	0	0	0	0	37,273	87,459
381623	NOONAN FARMERS TEL	0	0	0	0	20,918	35,259
381625	NORTHWEST COMM COOP	0	0	0	0	227,331	471,916
381630	POLAR COMM MUT AID	0	0	0	0	260,050	554,022
381631	RED RIVER RURAL TEL	0	0	0	0	141,589	351,271
381632	RESERVATION TEL COOP	0	0	0	0	324,189	613,636
381636	UNITED TEL MUTUAL	0	0	0	0	368,040	766,164
381637	W. RIVER TELECOM.	0	0	0	0	366,663	703,790
381638	MIDSTATE COMM.	0	0	0	0	59,907	130,008
382247	NEMONT TEL COOP - ND	0	0	0	0	13,746	1,066,563
383303	SRT COMMUNICATIONS	0	0	0	0	623,642	1,424,414
385144	QWEST CORP-ND	0	0	0	0	0	0

Table 3.28
Interstate Common Line Support Payment Projections by Study Area
(Dollars)

Study Area ID Code	Study Area Name	1998 Total	1999 Total	2000 Total	2001 Total	2002 Total	2003 Total
	NORTH DAKOTA (CONT.)						
389001	WESTERN WIRELESS	0	0	0	0	1,268	2,725,333
389002	HTC	0	0	0	0	0	0
TOTAL	NORTHERN MARIANA ISLANDS	0	0	0	0	0	0
653700	MICRONESIAN TELECOMM	0	0	0	0	0	0
659001	GUAM CELLULAR	0	0	0	0	0	0
TOTAL	OHIO	0	0	0	0	1,825,302	3,719,035
300585	ARCADIA TEL CO	0	0	0	0	17,358	38,247
300586	THE ARTHUR MUTUAL	0	0	0	0	24,205	54,808
300588	AYERSVILLE TEL CO	0	0	0	0	23,091	46,806
300589	BASCOM MUTUAL TEL CO	0	0	0	0	13,289	31,594
300590	BENTON RIDGE TEL CO	0	0	0	0	34,449	74,475
300591	BUCKLAND MUTUAL TEL	0	0	0	0	19,379	41,379
300594	THE CHAMPAIGN TEL CO	0	0	0	0	17,427	17,424
300597	THE CHILLICOTHE TEL	0	0	0	0	628,744	1,157,257
300598	MCCLURE TEL CO	0	0	0	0	44,350	100,392
300604	COLUMBUS GROVE TEL	0	0	0	0	22,494	47,002
300606	CONNEAUT TEL CO	0	0	0	0	75,046	430,726
300607	CONTINENTAL OF OHIO	0	0	0	0	0	0
300609	DOYLESTOWN TEL CO	0	0	0	0	56,803	106,416
300612	FARMERS MUTUAL TEL	0	0	0	0	732	732
300613	LITTLE MIAMI COMM.	0	0	0	0	2,084	2,082
300614	FORT JENNINGS TEL CO	0	0	0	0	22,333	41,814
300615	VERIZON NORTH - OH	0	0	0	0	0	0
300618	GERMANTOWN INDEPEND	0	0	0	0	45,249	91,828
300619	GLANDORF TEL CO	0	0	0	0	18,532	37,834
300625	KALIDA TEL CO	0	0	0	0	21,646	54,363
300630	CENTURYTEL OF OHIO	0	0	0	0	0	0
300633	MIDDLE POINT HOME	0	0	0	0	22,704	48,367
300634	MINFORD TEL CO	0	0	0	0	34,992	75,141
300639	THE NEW KNOXVILLE	0	0	0	0	29,220	59,645
300644	THE NOVA TEL CO	0	0	0	0	12,710	12,708
300645	OAKWOOD TEL CO	0	0	0	0	18,883	44,841
300649	ORWELL TEL CO	0	0	0	0	125,054	201,399
300650	OTTOVILLE MUTUAL	0	0	0	0	32,420	61,506
300651	PATTERSONVILLE TEL	0	0	0	0	13,626	30,991
300654	RIDGEVILLE TEL CO	0	0	0	0	23,233	48,693
300656	SHERWOOD MUTUAL TEL	0	0	0	0	17,294	37,802
300658	SYCAMORE TEL CO	0	0	0	0	28,717	47,325
300659	TELEPHONE SERVICE	0	0	0	0	91,246	191,972
300661	UTC OF OHIO	0	0	0	0	0	0
300662	VANLUE TEL CO	0	0	0	0	16,179	32,734
300663	VAUGHNSVILLE TEL CO	0	0	0	0	16,869	34,869
300664	WABASH MUTUAL TEL CO	0	0	0	0	12,661	31,503
300665	ALLTEL OHIO INC.	0	0	0	0	94,696	107,026
300666	WESTERN RESERVE TEL	0	0	0	0	147,582	277,334
300682	FRONTIER-OHIO	0	0	0	0	0	0
305062	CINCINNATI BELL-OH	0	0	0	0	0	0
305150	OHIO BELL TEL CO	0	0	0	0	0	0
TOTAL	OKLAHOMA	0	0	0	0	5,913,200	12,042,973
431165	VALOR TELECOMM - OK	0	0	0	0	0	0
431704	LAVACA TEL CO-OK	0	0	0	0	34,017	70,340
431788	KANOKLA TEL ASSN-OK	0	0	0	0	219,315	406,248
431831	S. CENTRAL TEL - OK	0	0	0	0	289,659	505,520
431965	ALLTEL OKLAHOMA INC	0	0	0	0	0	0
431966	ATLAS TEL CO	0	0	0	0	119,616	226,876
431968	BEGGS TEL CO	0	0	0	0	29,195	68,949
431969	BIXBY TEL CO	0	0	0	0	39,655	80,546
431974	CANADIAN VALLEY TEL	0	0	0	0	26,669	73,767
431976	CARNEGIE TEL CO INC	0	0	0	0	61,871	117,525
431977	CENTRAL OKLAHOMA TEL	0	0	0	0	108,782	242,638
431979	CHEROKEE TEL CO	0	0	0	0	271,501	542,540
431980	CHICKASAW TEL CO	0	0	0	0	816,689	1,667,749
431981	CHOUTEAU TEL CO	0	0	0	0	85,615	90,627
431982	CIMARRON TEL CO	0	0	0	0	652,044	1,196,451
431984	OKLAHOMA COMM SYSTEM	0	0	0	0	17,752	17,755
431985	CROSS TEL CO	0	0	0	0	825,345	1,536,345
431988	DOBSON TEL CO	0	0	0	0	0	0
431994	GRAND TEL CO INC	0	0	0	0	35,919	108,792
431995	HINTON TEL CO	0	0	0	0	138,690	298,499
432006	MCLOUD TEL CO	0	0	0	0	73,245	318,845
432008	MEDICINE PARK TEL CO	0	0	0	0	38,679	120,137
432010	MID-AMERICA TEL INC	0	0	0	0	9,766	9,768
432011	OKLAHOMA ALLTEL, INC	0	0	0	0	0	0
432013	OKLAHOMA TEL & TEL	0	0	0	0	17,440	80,977
432014	OKLAHOMA WESTERN TEL	0	0	0	0	134,666	272,767
432016	PANHANDLE TEL COOP	0	0	0	0	563,422	1,103,515
432017	PINE TELEPHONE CO	0	0	0	0	0	51,773

Table 3.28
Interstate Common Line Support Payment Projections by Study Area
(Dollars)

Study Area ID Code	Study Area Name	1998 Total	1999 Total	2000 Total	2001 Total	2002 Total	2003 Total
	OKLAHOMA (CONT.)						
432018	PIONEER TEL COOP INC	0	0	0	0	628,935	1,366,834
432020	POTTAWATOMIE TEL CO	0	0	0	0	111,921	217,806
432022	SALINA-SPAVINAW TEL	0	0	0	0	191,244	334,530
432023	SHIDLER TEL CO	0	0	0	0	27,466	246,872
432025	SW OKLAHOMA TEL CO	0	0	0	0	21,139	42,732
432029	TERRAL TEL CO	0	0	0	0	122,201	264,989
432030	TOTAH TELEPHONE CO	0	0	0	0	57,607	89,689
432032	VALLIANT TEL CO	0	0	0	0	97,874	177,185
432034	WYANDOTTE TEL CO	0	0	0	0	9,739	11,175
432141	SANTA ROSA TEL COOP	0	0	0	0	35,523	73,876
435215	SOUTHWESTERN BELL-OK	0	0	0	0	0	0
439001	WESTERN WIRELESS	0	0	0	0	0	8,336
439002	SAGE	0	0	0	0	0	0
TOTAL	OREGON	0	0	0	0	2,775,280	5,882,074
532226	MIDVALE TEL EXCH -OR	0	0	0	0	9,586	9,588
532359	BEAVER CREEK COOP	0	0	0	0	241,695	551,993
532361	CENTURYTEL-EA OREGON	0	0	0	0	567,433	1,131,284
532362	CANBY TEL ASSN	0	0	0	0	142,106	331,966
532363	CLEAR CREEK MUTUAL	0	0	0	0	86,032	181,155
532364	COLTON TEL CO	0	0	0	0	85,775	137,293
532369	EAGLE TEL SYSTEMS	0	0	0	0	43,853	68,804
532371	CASCADE UTIL INC	0	0	0	0	188,792	380,770
532373	GERVAIS TELEPHONE CO	0	0	0	0	44,113	108,320
532375	ROOME TELECOMM INC	0	0	0	0	37,138	64,765
532376	HELIX TEL CO.	0	0	0	0	6,405	18,604
532377	HOME TELEPHONE CO	0	0	0	0	0	0
532378	TRANS-CASCADES TEL	0	0	0	0	1,179	1,182
532383	MOLALLA TEL CO.	0	0	0	0	233,570	454,162
532384	MONITOR COOP TEL	0	0	0	0	51,299	114,586
532385	MONROE TELEPHONE CO.	0	0	0	0	75,695	163,669
532386	MT. ANGEL TEL CO.	0	0	0	0	27,458	62,996
532387	NEHALEM TEL & TEL	0	0	0	0	44,720	147,144
532388	NORTH STATE TEL CO.	0	0	0	0	8,894	37,431
532389	OREGON TEL CORP	0	0	0	0	52,490	121,694
532390	OREGON-IDAHO UTIL.	0	0	0	0	0	14,678
532391	PEOPLES TEL CO. - OR	0	0	0	0	23,137	48,840
532392	PINE TEL SYSTEM INC.	0	0	0	0	91,841	218,366
532393	PIONEER TEL COOP	0	0	0	0	505,245	1,055,429
532396	ST PAUL COOP ASSN	0	0	0	0	18,061	38,443
532397	SCIO MUTUAL TEL ASSN	0	0	0	0	92,068	199,687
532399	STAYTON COOP TEL CO	0	0	0	0	96,696	219,225
532400	UTC OF THE NW - OR	0	0	0	0	0	0
532404	ASOTIN TEL - OR	0	0	0	0	0	0
532416	VERIZON N'WEST-OR	0	0	0	0	0	0
532456	MALHEUR HOME TEL CO	0	0	0	0	0	0
533401	CITIZENS-OREGON	0	0	0	0	0	0
535163	QWEST CORP-OR	0	0	0	0	0	0
TOTAL	PENNSYLVANIA	0	0	0	0	7,551,724	14,370,905
170145	THE BENTLEYVILLE TEL	0	0	0	0	39,158	74,624
170149	FRONTIER-BREEZEWOOD	0	0	0	0	0	0
170151	BUFFALO VALLEY TEL	0	0	0	0	290,622	468,600
170152	FRONTIER-CANTON	0	0	0	0	0	0
170156	CITIZENS - KECKSBURG	0	0	0	0	65,359	105,151
170161	COMMONWEALTH TEL ENT	0	0	0	0	2,867,320	6,136,720
170162	THE CONESTOGA TEL	0	0	0	0	610,833	1,058,238
170165	DENVER & EPHRATA	0	0	0	0	433,159	767,799
170168	FRONTIER-PA	0	0	0	0	0	0
170169	GTE NORTH INC. - PA	0	0	0	0	0	0
170170	GTE NORTH-PA(CONTEL)	0	0	0	0	0	0
170171	HICKORY TEL CO	0	0	0	0	31,533	63,839
170175	IRONTON TEL CO	0	0	0	0	56,907	132,883
170176	ALLTEL PENNSYLVANIA	0	0	0	0	631,102	631,105
170177	LACKAWAXEN TEL CO	0	0	0	0	56,629	98,743
170178	FRONTIER-LAKEWOOD	0	0	0	0	0	0
170179	LAUREL HIGHLAND TEL	0	0	0	0	45,701	66,470
170183	MAHANOY & MAHANTONGO	0	0	0	0	0	0
170185	MARIANNA - SCENERY	0	0	0	0	104,744	255,492
170189	ARMSTRONG TEL CO-PA	0	0	0	0	126,341	254,015
170191	NORTH EASTERN PA TEL	0	0	0	0	234,072	463,179
170192	NORTH PENN TEL CO	0	0	0	0	169,677	372,237
170193	NORTH PITTSBURGH TEL	0	0	0	0	1,376,560	2,585,525
170194	FRONTIER-OSWAYO RIVR	0	0	0	0	0	0
170195	ARMSTRONG TEL NORTH	0	0	0	0	17,933	39,504
170196	PALMERTON TEL CO	0	0	0	0	199,386	382,403
170197	PENNSYLVANIA TEL CO	0	0	0	0	23,216	47,741
170200	PYMATUNING IND TEL	0	0	0	0	41,288	84,006
170201	VERIZON N-PA(QUAKER)	0	0	0	0	0	0
170204	SOUTH CANAAN TEL CO	0	0	0	0	53,331	126,328

Table 3.28
Interstate Common Line Support Payment Projections by Study Area
(Dollars)

Study Area ID Code	Study Area Name	1998 Total	1999 Total	2000 Total	2001 Total	2002 Total	2003 Total
	PENNSYLVANIA (CONT.)						
170206	SUGAR VALLEY TEL CO	0	0	0	0	12,499	20,037
170209	UTC OF PENNSYLVANIA	0	0	0	0	0	0
170210	VENUS TEL CORP	0	0	0	0	35,482	79,187
170215	YUKON - WALTZ TEL CO	0	0	0	0	23,844	48,080
170277	WEST SIDE TEL CO-PA	0	0	0	0	5,029	8,999
175000	VERIZON PENNSYLVANIA	0	0	0	0	0	0
TOTAL	PUERTO RICO	0	0	0	0	1,277,692	1,528,619
633200	P R T C - CENTRAL	0	0	0	0	1,163,517	1,356,763
633201	PUERTO RICO TEL CO	0	0	0	0	0	0
639001	CENTENNIAL PCS OPER	0	0	0	0	114,175	171,856
639002	LAMBDA OPERATIONS	0	0	0	0	0	0
TOTAL	RHODE ISLAND	0	0	0	0	0	0
585114	VERIZON RHODE ISLAND	0	0	0	0	0	0
TOTAL	SOUTH CAROLINA	0	0	0	0	9,742,418	20,445,634
240479	VERIZON SOUTH-SC	0	0	0	0	0	0
240506	UTC OF THE CAROLINAS	0	0	0	0	0	0
240512	BLUFFTON TEL. CO.	0	0	0	0	743,623	1,522,209
240515	CHESNEE TEL CO	0	0	0	0	62,039	116,387
240516	CHESTER TEL CO - SC	0	0	0	0	377,200	790,756
240517	ALLTEL SO CAROLINA	0	0	0	0	294,985	359,004
240520	FARMERS TEL COOP	0	0	0	0	883,324	2,416,276
240521	FORT MILL TEL CO	0	0	0	0	526,215	1,173,593
240523	HARGRAY TEL CO	0	0	0	0	782,336	1,719,950
240524	HEATH SPRINGS TEL CO	0	0	0	0	31,294	0
240526	GTE SOUTH-SC(CONTEL)	0	0	0	0	0	0
240527	HOME TEL CO	0	0	0	0	182,242	525,991
240528	HORRY TEL COOP	0	0	0	0	2,223,463	4,525,060
240531	LANCASTER TEL CO	0	0	0	0	389,257	810,219
240532	LOCKHART TEL CO INC	0	0	0	0	12,851	26,031
240533	MCCLELLANVILLE TEL	0	0	0	0	14,903	14,904
240535	NORWAY TEL CO	0	0	0	0	17,392	36,170
240536	PALMETTO RURAL COOP	0	0	0	0	205,165	430,735
240538	PIEDMONT RURAL COOP	0	0	0	0	804,452	1,396,803
240539	PBT TELECOM, INC.	0	0	0	0	340,425	822,219
240541	RIDGEWAY TEL CO	0	0	0	0	40,007	86,008
240542	ROCK HILL TEL CO	0	0	0	0	839,517	1,851,735
240544	ST STEPHEN TEL CO	0	0	0	0	117,612	213,035
240546	SANDHILL TEL COOP	0	0	0	0	222,903	467,229
240550	WEST CAROLINA RURAL	0	0	0	0	631,211	1,141,320
240551	WILLISTON TEL CO	0	0	0	0	0	0
245194	SOUTHERN BELL-SC	0	0	0	0	0	0
249001	HARGRAY WIRELESS	0	0	0	0	0	0
TOTAL	SOUTH DAKOTA	0	0	0	0	4,190,344	11,642,392
391640	ARMOUR INDEPENDENT	0	0	0	0	68,019	136,937
391642	BALTIC TELECOM COOP.	0	0	0	0	137,239	290,170
391647	CHEYENNE RIVER SIOUX	0	0	0	0	97,545	231,670
391649	BERESFORD MUNICIPAL	0	0	0	0	36,848	75,333
391650	CITY OF BROOKINGS	0	0	0	0	0	18,201
391652	DAKOTA TELECOMM GRP	0	0	0	0	301,443	759,432
391653	CITY OF FAITH MUNIC	0	0	0	0	20,020	41,516
391654	INTERSTATE TELECOMM.	0	0	0	0	469,896	985,437
391657	SPLITROCK TELECOM	0	0	0	0	101,374	221,483
391659	GOLDEN WEST TELECOMM	0	0	0	0	502,822	1,086,253
391660	MT RUSHMORE TEL	0	0	0	0	280,627	489,316
391664	JAMES VALLEY COOP	0	0	0	0	90,994	187,367
391666	JEFFERSON TEL CO -SD	0	0	0	0	103,848	213,206
391667	KADOKA TELEPHONE CO	0	0	0	0	46,262	66,661
391668	KENNEBEC TEL CO	0	0	0	0	76,975	164,747
391669	MCCOOK COOP TEL CO	0	0	0	0	86,934	185,033
391670	MIDSTATE COMM., INC.	0	0	0	0	101,031	219,577
391671	WEST RIVER(MOBRIDGE)	0	0	0	0	55,515	131,422
391674	ROBERTS COUNTY COOP	0	0	0	0	132,103	234,335
391676	SANBORN TEL COOP	0	0	0	0	241,482	552,451
391677	SIOUX VALLEY TEL. CO	0	0	0	0	92,321	199,875
391679	STOCKHOLM-STRANDBURG	0	0	0	0	39,858	83,288
391680	SULLY BUTTES TEL	0	0	0	0	229,442	535,000
391682	TRI-COUNTY TELCOM	0	0	0	0	27,628	56,873
391684	UNION TEL CO.	0	0	0	0	58,790	118,931
391685	VALLEY TELECOMM.	0	0	0	0	239,151	549,266
391686	VIVIAN TELEPHONE CO	0	0	0	0	278,439	736,780
391688	WESTERN TEL CO.	0	0	0	0	43,990	92,176
391689	WEST RIVER COOP	0	0	0	0	183,206	377,690
395145	QWEST CORP-SD	0	0	0	0	0	0
399001	WESTERN WIRELESS (PINE RIDGE RESERVATION)	0	0	0	0	46,540	699,784
399002	WESTERN WIRELESS	0	0	0	0	0	1,902,182

Table 3.28
Interstate Common Line Support Payment Projections by Study Area
(Dollars)

Study Area ID Code	Study Area Name	1998 Total	1999 Total	2000 Total	2001 Total	2002 Total	2003 Total
TOTAL	TENNESSEE	0	0	0	0	3,704,276	7,764,431
290280	ARDMORE TEL CO	0	0	0	0	142,466	333,137
290552	CENTURYTEL-ADAMSVILL	0	0	0	0	90,596	170,159
290553	BEN LOMAND RURAL	0	0	0	0	498,695	1,001,247
290554	BLEDSOE TEL COOP	0	0	0	0	132,498	272,949
290557	CENTURY-CLAIBORNE	0	0	0	0	4,088	40,349
290559	CONCORD TEL EXCHANGE	0	0	0	0	218,086	451,302
290561	CROCKETT TEL CO	0	0	0	0	51,193	112,635
290562	DEKALB TEL COOP	0	0	0	0	211,826	551,907
290565	HIGHLAND TEL COOP-TN	0	0	0	0	263,250	477,365
290566	HUMPHREY'S COUNTY	0	0	0	0	53,534	94,077
290567	UNITED INTER-MT-TN	0	0	0	0	0	0
290570	LORETTO TEL CO	0	0	0	0	135,926	283,148
290571	MILLINGTON TEL CO	0	0	0	0	164,596	442,715
290573	NORTH CENTRAL COOP	0	0	0	0	166,194	466,585
290574	CENTURYTEL-OOLTEWAH	0	0	0	0	172,045	502,385
290575	TENNESSEE TEL CO	0	0	0	0	132,984	132,984
290576	PEOPLES TEL CO	0	0	0	0	78,076	170,825
290578	TELLICO TEL CO	0	0	0	0	165,229	298,106
290579	TWIN LAKES TEL COOP	0	0	0	0	208,704	436,569
290580	CITIZENS-VOLUNTEER	0	0	0	0	0	0
290581	UTC OF TN	0	0	0	0	680,213	1,230,189
290583	WEST TENNESSEE TEL	0	0	0	0	69,148	145,282
290584	YORKVILLE TEL COOP	0	0	0	0	64,931	150,516
294336	CUC DBA CITIZENS-TN	0	0	0	0	0	0
295185	SO. CENTRAL BELL -TN	0	0	0	0	0	0
299001	BEN LOMAND COMMUNICATION	0	0	0	0	0	0
TOTAL	TEXAS	0	0	0	0	7,321,857	15,510,521
440425	CAMERON TEL CO TEXAS	0	0	0	0	98,329	200,931
441163	VALOR-TX	0	0	0	0	0	0
442038	BLOSSOM TEL CO	0	0	0	0	20,282	47,092
442039	BIG BEND TEL CO INC	0	0	0	0	0	470,000
442040	BRAZORIA TEL CO	0	0	0	0	16,262	212,366
442041	BRAZOS TEL COOP INC	0	0	0	0	128,420	254,199
442043	NORTH TEXAS TEL. CO.	0	0	0	0	25,509	54,933
442046	CAP ROCK TEL COOP	0	0	0	0	91,115	192,624
442052	CENTRAL TEXAS CO-OP	0	0	0	0	456,772	1,013,004
442057	COLEMAN COUNTY CO-OP	0	0	0	0	132,109	252,838
442059	COLORADO VALLEY TEL	0	0	0	0	187,389	349,695
442060	COMANCHE COUNTY TEL	0	0	0	0	125,408	269,037
442061	COMMUNITY TEL CO	0	0	0	0	85,761	159,614
442065	CUMBY TEL COOP INC	0	0	0	0	40,917	81,480
442066	DELL TEL. CO-OP - TX	0	0	0	0	13,163	13,164
442068	EASTEX TEL COOP INC	0	0	0	0	394,348	916,300
442069	ELECTRA TELEPHONE CO	0	0	0	0	36,209	36,210
442070	ETEX TEL COOP INC	0	0	0	0	0	111,447
442071	FIVE AREA TEL CO-OP	0	0	0	0	153,949	302,193
442072	FORT BEND TEL CO	0	0	0	0	888,773	1,266,709
442073	BORDER TO BORDER	0	0	0	0	17,841	76,220
442076	GANADO TELEPHONE CO	0	0	0	0	153,274	317,874
442080	GTE SOUTHWEST INC-TX	0	0	0	0	0	0
442083	GUADALUPE VALLEY TEL	0	0	0	0	807,404	1,683,835
442084	UTC OF TEXAS INC	0	0	0	0	0	0
442086	HILL COUNTRY CO-OP	0	0	0	0	51,605	128,003
442090	ALENCO COMMUNICATION	0	0	0	0	121,521	335,907
442091	ETS TEL. CO., INC.	0	0	0	0	352,526	620,844
442093	INDUSTRY TEL CO	0	0	0	0	74,108	168,811
442097	KERRVILLE TEL CO	0	0	0	0	366,469	673,075
442101	CENTURYTEL-LK DALLAS	0	0	0	0	42,324	42,325
442103	LA WARD TEL EXCHANGE	0	0	0	0	57,479	109,306
442104	LAKE LIVINGSTON TEL	0	0	0	0	125,671	211,176
442105	LIPAN TEL CO	0	0	0	0	25,375	56,486
442107	LIVINGSTON TEL CO	0	0	0	0	37,842	56,283
442109	TXU COMMUNICATIONS	0	0	0	0	0	0
442112	MID-PLAINS RURAL TEL	0	0	0	0	35,174	90,359
442114	CENTEL OF TEXAS	0	0	0	0	0	0
442116	MUENSTER DBA NORTEX	0	0	0	0	92,595	164,493
442117	CENTURYTEL-PORT ARAN	0	0	0	0	50,273	87,382
442130	PEOPLES TEL COOP -TX	0	0	0	0	502,456	1,038,154
442131	POKA-LAMBRO TEL COOP	0	0	0	0	0	0
442134	RIVIERA TEL CO INC	0	0	0	0	92,549	224,471
442135	SOUTHWEST TEXAS TEL	0	0	0	0	147,584	239,898
442140	CENTURYTEL-SAN MARCO	0	0	0	0	0	31,768
442141	SANTA ROSA TEL COOP	0	0	0	0	255,972	685,124
442143	SOUTH PLAINS TEL	0	0	0	0	15,726	64,789
442147	SUGAR LAND TEL CO	0	0	0	0	0	0
442150	TATUM TEL CO	0	0	0	0	24,511	36,203
442151	TAYLOR TEL CO-OP INC	0	0	0	0	97,531	221,076
442153	TEXAS-ALLTEL, INC.	0	0	0	0	0	0
442154	GTE SW-TX (CONTEL)	0	0	0	0	0	0

Table 3.28
Interstate Common Line Support Payment Projections by Study Area
(Dollars)

Study Area ID Code	Study Area Name	1998 Total	1999 Total	2000 Total	2001 Total	2002 Total	2003 Total
	TEXAS (CONT.)						
442159	VALLEY TEL CO-OP -TX	0	0	0	0	544,576	1,125,356
442166	WEST TEXAS RURAL TEL	0	0	0	0	171,977	346,995
442168	WES-TEX TEL CO-OP	0	0	0	0	77,244	180,874
442170	XIT RURAL TEL CO-OP	0	0	0	0	85,536	289,598
442262	ENMR TEL COOP-TX	0	0	0	0	0	0
445216	SOUTHWESTERN BELL-TX	0	0	0	0	0	0
449001	W. T. SERVICES, INC	0	0	0	0	0	0
449002	XIT TELECOM & TECH	0	0	0	0	0	0
449003	WESTERN WIRELESS	0	0	0	0	0	0
449004	CUMBY TEL	0	0	0	0	0	0
449005	NORTEX TELCOM	0	0	0	0	0	0
449006	SANTA ROSA TEL	0	0	0	0	0	0
449010	SAGE TELECOM	0	0	0	0	0	0
TOTAL	UTAH	0	0	0	0	2,734,621	5,669,679
502277	CENTRAL UTAH TEL INC	0	0	0	0	105,871	324,426
502278	EMERY TELEPHONE	0	0	0	0	444,950	1,184,439
502279	GUNNISON TEL CO	0	0	0	0	37,319	79,105
502282	MANTI TEL CO	0	0	0	0	94,135	197,920
502283	SKYLINE TELECOM	0	0	0	0	93,372	202,671
502284	BEEHIVE TEL CO - UT	0	0	0	0	252,417	572,099
502286	SOUTH CENTRAL UTAH	0	0	0	0	285,441	624,735
502287	UINTAH BASIN TEL	0	0	0	0	882,984	1,514,055
502288	ALL WEST COMM-UT	0	0	0	0	492,560	890,229
503032	BEAR LAKE COMM	0	0	0	0	45,573	80,000
504429	CITIZENS TELECOM-UT	0	0	0	0	0	0
504449	NAVAJO COMMUN-UT	0	0	0	0	0	0
505107	QWEST CORP-UT	0	0	0	0	0	0
TOTAL	VERMONT	0	0	0	0	1,824,197	3,882,302
140053	FRANKLIN TEL CO - VT	0	0	0	0	19,283	44,385
140058	LUDLOW TEL CO	0	0	0	0	32,270	38,303
140061	NORTHFIELD TEL CO	0	0	0	0	31,648	35,009
140062	PERKINSVILLE TEL CO	0	0	0	0	2,197	2,234
140064	SHOREHAM TEL CO INC.	0	0	0	0	122,470	273,303
140068	TOPSHAM TEL CO	0	0	0	0	48,574	100,705
140069	WAITSFIELD/FAYSTON	0	0	0	0	691,704	1,562,106
143331	NORTHLAND TEL. CO-VT	0	0	0	0	78,437	250,449
145115	VERIZON VERMONT	0	0	0	0	0	0
147332	VERMONT TEL. CO-VT	0	0	0	0	628,143	1,575,808
149001	RCC ATLANTIC, INC. (VERMONT)	0	0	0	0	169,472	0
TOTAL	VIRGIN ISLANDS	0	0	0	0	5,840,852	8,148,356
643300	VIRGIN ISLANDS TEL	0	0	0	0	5,840,852	8,148,356
TOTAL	VIRGINIA	0	0	0	0	1,557,505	3,349,455
190217	AMELIA TEL CORP	0	0	0	0	22,223	22,224
190219	BUGGS ISLAND COOP	0	0	0	0	78,737	166,435
190220	BURKE'S GARDEN TEL	0	0	0	0	6,020	13,158
190225	CITIZENS TEL COOP	0	0	0	0	110,297	244,886
190226	NTELOS, INC.	0	0	0	0	250,268	449,510
190233	VERIZON S-VA(CONTEL)	0	0	0	0	0	0
190236	NORTH RIVER TEL COOP	0	0	0	0	18,993	40,914
190237	HIGHLAND TEL COOP	0	0	0	0	39,603	84,338
190238	MT GROVE-WILLIAMSVIL	0	0	0	0	51,940	115,612
190239	NEW HOPE TEL CO - VA	0	0	0	0	16,841	40,704
190243	PEMBROKE TEL COOP	0	0	0	0	42,725	92,953
190244	PEOPLES MUTUAL TEL	0	0	0	0	129,352	295,609
190248	SCOTT COUNTY COOP	0	0	0	0	135,731	317,508
190249	ROANOKE & BOTETOURT	0	0	0	0	184,043	459,593
190250	SHENANDOAH TEL CO	0	0	0	0	372,237	844,217
190253	VIRGINIA TEL CO	0	0	0	0	73,945	161,794
190254	CENTEL OF VIRGINIA	0	0	0	0	0	0
190479	VERIZON SOUTH-VA	0	0	0	0	0	0
190567	UNITED INTER-MT-VA	0	0	0	0	0	0
193029	NEW CASTLE TEL. CO.	0	0	0	0	0	0
195040	VERIZON VIRGINIA INC	0	0	0	0	0	0
199001	VIRGINIA CELLULAR	0	0	0	0	24,549	0
TOTAL	WASHINGTON	0	0	0	0	2,205,972	4,860,136
522400	UTC OF THE NW-WA	0	0	0	0	0	0
522404	ASOTIN TEL - WA	0	0	0	0	0	0
522408	CENTURYTEL-WASHINGTO	0	0	0	0	718,313	1,480,097
522410	CENTURYTEL-COWICHE	0	0	0	0	0	0
522412	ELLENSBURG TEL CO	0	0	0	0	426,947	916,379
522416	VERIZON N'WEST-WA	0	0	0	0	0	0
522417	HAT ISLAND TEL CO	0	0	0	0	0	0
522418	PEND OREILLE TEL.	0	0	0	0	81,596	119,155
522419	HOOD CANAL TEL CO	0	0	0	0	0	6,408
522423	INLAND TEL CO -WA	0	0	0	0	156,942	310,587

Table 3.28
Interstate Common Line Support Payment Projections by Study Area
(Dollars)

Study Area ID Code	Study Area Name	1998 Total	1999 Total	2000 Total	2001 Total	2002 Total	2003 Total
	WASHINGTON (CONT.)						
522426	KALAMA TEL CO	0	0	0	0	81,150	181,162
522427	LEWIS RIVER TEL CO	0	0	0	0	82,446	140,867
522430	MCDANIEL TEL CO	0	0	0	0	70,905	148,505
522431	MASHELL TELECOM INC	0	0	0	0	86,080	127,069
522437	PIONEER TEL CO	0	0	0	0	32,665	81,764
522442	ST JOHN TEL CO	0	0	0	0	16,893	34,168
522446	TENINO TELEPHONE CO	0	0	0	0	166,554	355,925
522447	TOLEDO TELEPHONE CO	0	0	0	0	135,520	264,744
522449	VERIZON NW-WA (CONTEL)	0	0	0	0	0	0
522451	WESTERN WAHKIAKUM	0	0	0	0	73,506	137,123
522452	WHIDBEY TEL CO.	0	0	0	0	45,084	73,064
522453	YCOM NETWORKS, INC.	0	0	0	0	0	1
525161	QWEST CORP-WA	0	0	0	0	0	0
529001	UNITED STATES CELLULAR	0	0	0	0	0	247,701
529002	RCC HOLDINGS	0	0	0	0	18,160	143,175
529003	WASHINGTON RSA NO. 8 LIMITED D/B/A INLAND CELLULAR	0	0	0	0	13,036	89,349
529004	EASTERN SUB-RSA LIMITED PARTNERSHIP D/B/A INLAND CELLULAI	0	0	0	0	176	2,893
TOTAL	WEST VIRGINIA	0	0	0	0	569,872	1,184,410
200256	ARMSTRONG OF WV	0	0	0	0	107,796	245,850
200257	SPRUCE KNOB SENECA	0	0	0	0	24,443	53,279
200258	WAR ACQ. DBA WAR TEL	0	0	0	0	40,860	90,372
200259	HARDY TELECOM	0	0	0	0	127,639	286,357
200267	ARMSTRONG TEL. CO.	0	0	0	0	166,083	282,625
200271	CTC WVA-MTN. STATE	0	0	0	0	0	0
200277	WEST SIDE TEL-WV	0	0	0	0	103,051	225,927
204338	CTC WVA-ST MARY'S	0	0	0	0	0	0
204339	CTC WVA-BLUEFIELD	0	0	0	0	0	0
205050	VERIZON W VA INC.	0	0	0	0	0	0
209001	STRATUSWAVE	0	0	0	0	0	0
209002	FIBERNET LLC	0	0	0	0	0	0
209003	HIGHLAND CELLULAR, INC.	0	0	0	0	0	0
TOTAL	WISCONSIN	0	0	0	0	10,519,561	25,533,124
330841	CENTURYTEL-MW-WI	0	0	0	0	421,106	904,046
330842	AMERY TELCOM, INC.	0	0	0	0	119,401	302,084
330843	AMHERST TEL CO	0	0	0	0	52,490	129,645
330844	BADGER TELECOM, INC.	0	0	0	0	65,427	93,137
330846	BALDWIN TELECOM	0	0	0	0	99,294	221,129
330847	BELMONT TEL CO	0	0	0	0	22,290	44,013
330848	BERGEN TEL CO	0	0	0	0	9,463	20,641
330849	BLACK EARTH TEL CO	0	0	0	0	17,816	37,269
330850	BLOOMER TEL CO	0	0	0	0	45,504	102,689
330851	BONDUEL TEL CO	0	0	0	0	15,750	31,226
330855	BRUCE TEL CO, INC	0	0	0	0	13,462	29,825
330856	BURLINGTON B&W	0	0	0	0	90,905	188,025
330857	CENTURYTEL-MW-WI	0	0	0	0	34,996	73,728
330859	CENTRAL STATE TEL CO	0	0	0	0	33,992	33,990
330860	CHEQUAMEGON TEL COOP	0	0	0	0	68,628	207,645
330861	CHIBARDUN TEL COOP	0	0	0	0	142,955	322,688
330863	CITIZENS TEL COOP-WI	0	0	0	0	76,143	162,602
330865	CLEAR LAKE TEL CO-WI	0	0	0	0	33,365	72,208
330866	COCHRANE COOP TEL CO	0	0	0	0	38,859	90,135
330868	COON VALLEY FARMERS	0	0	0	0	45,336	104,159
330870	CRANDON TEL CO	0	0	0	0	0	0
330872	CUBA CITY EXCHANGE	0	0	0	0	40,510	80,342
330875	DICKEYVILLE TEL CORP	0	0	0	0	23,759	48,539
330877	CENTURYTEL-FAIRWATER	0	0	0	0	5,740	5,742
330879	FARMERS INDEPENDENT	0	0	0	0	79,997	192,092
330880	FARMERS TEL CO - WI	0	0	0	0	96,139	190,423
330881	MID-PLAINS TEL CO	0	0	0	0	160,662	332,257
330884	CENTURYTEL-FORESTVIL	0	0	0	0	0	0
330886	VERIZON NORTH - WI	0	0	0	0	0	0
330889	HAGER TELECOM INC.	0	0	0	0	57,192	119,417
330891	HEADWATERS TEL CO	0	0	0	0	0	0
330892	HILLSBORO TEL CO	0	0	0	0	27,946	62,311
330895	CENTURYTEL-WISCONSIN	0	0	0	0	0	0
330896	LAKEFIELD TEL CO	0	0	0	0	34,595	72,239
330898	CENTURY-LARSEN-RDFLD	0	0	0	0	13,292	40,264
330899	LA VALLE TEL COOP	0	0	0	0	42,157	89,487
330900	LEMONWEIR VALLEY TEL	0	0	0	0	48,862	104,958
330902	LUCK TEL CO	0	0	0	0	55,033	129,263
330905	MANAWA TEL CO	0	0	0	0	31,455	70,454
330908	MARQUETTE-ADAMS COOP	0	0	0	0	66,346	155,364
330909	MIDWAY TEL CO	0	0	0	0	0	0
330910	MILLTOWN MUTUAL TEL	0	0	0	0	21,362	49,792
330912	FRONTIER-MONDOVI	0	0	0	0	0	0
330913	CENTURY-MONROE CNTY	0	0	0	0	35,897	121,039
330914	EASTCOAST TELECOM	0	0	0	0	68,718	134,530
330915	MOSINEE TEL CO	0	0	0	0	51,085	120,774

Table 3.28
Interstate Common Line Support Payment Projections by Study Area
(Dollars)

Study Area ID Code	Study Area Name	1998 Total	1999 Total	2000 Total	2001 Total	2002 Total	2003 Total
	WISCONSIN (CONT.)						
330916	MOUNT HOREB TEL CO	0	0	0	0	16,773	16,770
330917	MT VERNON TEL CO	0	0	0	0	264,582	580,277
330918	NELSON TEL COOP	0	0	0	0	85,764	230,418
330920	NIAGARA TEL CO	0	0	0	0	33,078	59,776
330922	CENTURYTEL-MW-WI/NW	0	0	0	0	642,346	1,554,029
330924	CENTURYTEL-MW-KENDAL	0	0	0	0	493,073	1,801,986
330925	BAYLAND TEL CO	0	0	0	0	32,445	72,270
330930	GRANTLAND TELECOM	0	0	0	0	66,164	142,311
330931	CENTURYTEL-SO WI	0	0	0	0	0	5,443
330934	CENTURYTEL-MW-WI	0	0	0	0	29,284	50,857
330936	INDIANHEAD TEL CO	0	0	0	0	0	0
330937	PRICE COUNTY TEL CO	0	0	0	0	52,554	52,554
330938	NORTHEAST TEL CO	0	0	0	0	59,161	151,031
330940	RHINELANDER TEL CO	0	0	0	0	0	0
330941	RIB LAKE TEL CO	0	0	0	0	0	0
330942	RICHLAND-GRANT COOP	0	0	0	0	70,012	159,216
330943	RIVERSIDE TELECOM	0	0	0	0	51,625	106,726
330944	FRONTIER-ST. CROIX	0	0	0	0	186,820	485,715
330945	SCANDINAVIA TEL CO	0	0	0	0	48,442	93,611
330946	SHARON TEL CO	0	0	0	0	45,541	101,665
330949	SIREN TEL CO, INC	0	0	0	0	42,297	103,466
330950	CENTURY TEL-NW WI	0	0	0	0	314,723	668,451
330951	SOMERSET TEL CO	0	0	0	0	68,948	154,966
330952	SE TEL OF WISCONSIN	0	0	0	0	0	29,828
330953	SPRING VALLEY TEL CO	0	0	0	0	48,362	97,497
330954	STOCKBRIDGE & SHERWD	0	0	0	0	65,159	115,652
330955	STATE LONG DISTANCE	0	0	0	0	108,576	191,346
330956	CENTURY-NORTHERN WI	0	0	0	0	266,054	514,172
330958	TENNEY TEL CO	0	0	0	0	0	0
330959	CENTURYTEL-MW-WI	0	0	0	0	21,613	59,956
330960	TRI-COUNTY TEL COOP	0	0	0	0	84,188	198,617
330962	UNION TEL CO	0	0	0	0	92,729	211,988
330963	UTELCO, INC	0	0	0	0	0	1
330964	FRONTIER-WISCONSIN	0	0	0	0	0	0
330966	VERNON TEL COOP	0	0	0	0	125,588	288,025
330967	FRONTIER OF VIROQUA	0	0	0	0	74,535	154,981
330968	WAUNAKEE TEL CO	0	0	0	0	102,357	190,670
330970	CENTURYTEL-MW-WI	0	0	0	0	85,843	207,365
330971	W. WISCONSIN TELCOM	0	0	0	0	186,057	435,432
330973	WITTENBERG TEL CO	0	0	0	0	8,242	8,244
330974	WOOD COUNTY TEL CO	0	0	0	0	546,745	1,387,483
331155	TELEPHONE USA OF WI	0	0	0	0	1,982,847	4,409,826
331159	CENTURYTEL-CENTRL WI	0	0	0	0	1,492,142	3,017,423
335220	WISCONSIN BELL	0	0	0	0	0	0
339001	CTC COMM	0	0	0	0	207,001	480,644
339003	CHEQUAMEGON TELECOMM COMPANY, INC.	0	0	0	0	2,820	93,035
339004	BAYLAND COMMUNICATIONS, INC.	0	0	0	0	7,137	27,384
339007	US CELLULAR CORP.	0	0	0	0	0	1,531,846
TOTAL	WYOMING	0	0	0	0	1,336,431	3,147,017
511595	UTC OF THE WEST-WY	0	0	0	0	0	0
512251	RANGE TEL COOP - WY	0	0	0	0	379,695	647,079
512289	CHUGWATER TEL CO	0	0	0	0	22,414	48,390
512290	ALL WEST COMM.-WY	0	0	0	0	24,766	53,654
512291	DUBOIS TEL EXCHANGE	0	0	0	0	56,401	84,741
512295	SILVER STAR TEL-WY	0	0	0	0	67,513	195,780
512296	TRI COUNTY TEL ASSN	0	0	0	0	183,759	510,191
512297	UNION TELEPHONE CO	0	0	0	0	512,958	1,071,611
512299	CENTURYTEL OF WY.	0	0	0	0	88,925	264,169
515108	QWEST CORP-WY	0	0	0	0	0	0
519001	SILVER STAR TEL CO	0	0	0	0	0	0
519002	WESTERN WIRELESS	0	0	0	0	0	271,402
TOTAL	INDUSTRY	0	0	0	0	186,752,034	398,011,506

Table 3.29
Local Switching Support Payment Projections by Study Area
(Dollars)

Study Area ID Code	Study Area Name	1998 Total	1999 Total	2000 Total	2001 Total	2002 Total	2003 Total
TOTAL	ALABAMA	9,863,334	7,349,622	6,731,295	6,771,888	6,590,472	7,177,263
250282	BLOUNTSVILLE TEL CO	61,608	67,905	81,480	130,871	171,060	169,392
250283	BRINDLEE MOUNTAIN	402,225	409,029	443,634	418,442	335,400	363,528
250284	BUTLER TEL CO	262,089	282,171	304,203	261,968	314,124	318,540
250285	CASTLEBERRY TEL CO	85,083	94,251	92,382	96,028	96,552	106,008
250286	NATIONAL OF ALABAMA	177,108	182,088	161,772	154,453	168,936	165,324
250290	FARMERS TEL COOP -AL	1,211,055	575,259	603,825	585,609	469,824	494,280
250295	GRACEBA TOTAL COMM	313,005	330,147	317,613	331,599	251,760	251,760
250298	GULF TEL CO - AL	3,023,772	740,988	0	0	0	0
250299	HAYNEVILLE TEL CO	127,911	131,940	134,871	123,649	185,244	250,068
250300	HOPPER TELECOMM. CO.	143,367	339,033	178,656	87,069	86,856	91,056
250301	FRONTIER-LAMAR CNTY	206,469	222,879	221,574	205,413	224,244	236,136
250302	ALLTEL ALABAMA	377,601	470,046	464,811	484,133	491,040	455,616
250304	MILLRY TEL CO	346,929	346,479	313,014	367,093	313,428	399,552
250305	MON-CRE TEL COOP	204,957	180,603	193,929	218,370	188,472	205,800
250306	FRONTIER COMM.-AL	330,909	305,559	333,042	380,716	333,048	396,564
250307	MOUNDVILLE TEL CO	96,855	109,116	118,782	124,341	114,936	115,428
250308	NEW HOPE TEL COOP	315,627	316,299	335,706	307,977	335,388	335,388
250311	OAKMAN TEL CO (TDS)	147,321	148,089	138,702	118,570	129,528	121,860
250312	OTELCO TELEPHONE LLC	273,888	331,923	395,214	388,512	386,832	493,368
250314	PEOPLES TEL CO	223,317	227,922	259,794	240,966	274,176	279,480
250315	PINE BELT TEL CO	120,903	155,544	124,143	182,690	132,840	167,004
250316	RAGLAND TEL CO	30,411	28,992	33,957	38,099	29,748	29,748
250317	ROANOKE TEL CO	393,768	382,776	381,474	377,175	399,396	423,432
250318	FRONTIER COMM-SOUTH	661,119	621,270	684,615	728,329	684,612	749,700
250322	UNION SPRINGS TEL CO	326,037	349,314	414,102	419,816	399,444	450,060
255181	SO CENTRAL BELL-AL	0	0	0	0	0	0
259001	RCC HOLDINGS	0	0	0	0	73,584	99,408
259002	PINE BELL CELLULAR	0	0	0	0	0	0
259004	CELLULAR SOUTH LICENSES, INC. (ALABAMA)	0	0	0	0	0	8,763
259005	CORR WIRELESS COMM	0	0	0	0	0	0
259788	CENTURYTEL OF ALABAMA, LLC (SOUTHERN)	0	0	0	0	0	0
259789	CENTURYTEL OF ALABAMA, LLC (NORTHERN)	0	0	0	0	0	0
TOTAL	ALASKA	15,140,835	14,175,093	14,769,177	13,573,329	13,922,871	14,790,630
611449	ATEAC, INC.	677,100	651,471	734,484	0	0	0
613000	ACS OF ANCHORAGE	0	0	0	0	0	0
613001	ARCTIC SLOPE TEL	940,560	964,089	1,055,970	1,269,053	1,051,284	1,110,780
613002	BETTLES TEL CO INC	51,099	47,883	52,833	66,419	94,152	95,076
613003	BRISTOL BAY TEL COOP	446,547	475,323	423,498	395,112	404,400	423,852
613004	BUSH-TELL INC.	344,139	309,195	305,406	296,182	293,976	309,516
613005	CIRCLE UTILITIES	11,304	9,660	9,990	14,504	8,736	14,280
613006	COPPER VALLEY TEL	864,753	828,711	845,700	964,057	884,400	892,884
613007	CORDOVA TEL COOP	331,191	309,234	360,198	477,658	446,376	466,992
613008	ACS-FAIRBANKS, INC.	1,393,231	1,610,598	1,614,429	1,203,916	1,197,192	1,316,388
613010	ACS-N GLACIER STATE	966,517	1,108,458	610,035	0	0	0
613011	INTERIOR TEL CO INC	964,323	842,118	1,129,011	1,200,092	1,113,204	1,167,588
613012	ACS-AK JUNEAU	1,110,430	1,098,351	1,068,042	1,002,745	1,029,540	1,028,520
613013	KETCHIKAN PUBLIC UT	960,579	628,071	717,174	892,044	742,260	781,320
613015	MATANUSKA TEL ASSOC	1,108,320	0	0	0	0	0
613016	MUKLUK TEL CO INC	338,295	335,712	444,150	621,368	761,328	808,392
613017	ALASKA TEL CO	356,037	997,326	1,170,162	1,280,458	1,954,908	2,288,100
613018	NUSHAGAK TEL COOP	266,409	300,405	314,430	361,025	327,492	344,976
613019	OTZ TEL COOPERATIVE	926,631	756,174	846,165	987,898	866,148	910,920
613020	ACS-N SITKA	1,706,752	1,569,987	1,633,290	1,288,140	1,285,680	1,301,964
613022	ACS-AK GREATLAND	427,355	352,200	410,739	248,413	260,220	260,400
613023	UNITED UTILITIES INC	624,681	674,280	672,699	690,771	838,224	870,384
613025	YUKON TEL CO INC	256,452	235,002	271,554	224,966	233,016	245,328
613026	NORTH COUNTRY TEL CO	18,801	20,853	22,023	16,346	17,508	16,416
613028	SUMMIT TEL & TEL -AK	49,329	49,992	57,195	72,162	80,280	78,984
619001	GCI	0	0	0	0	32,547	57,570
619002	ALASKA DIGITEL	0	0	0	0	0	0
TOTAL	AMERICAN SAMOA	0	124,410	214,791	179,040	513,936	530,388
673900	AMERICAN SAMOA TELECOMM	0	124,410	214,791	179,040	513,936	530,388
TOTAL	ARIZONA	9,271,179	9,732,288	10,637,322	9,516,402	12,430,434	11,750,490
452169	SAN CARLOS APACHE	3	89,976	132,708	179,728	169,812	179,952
452171	ARIZONA TELEPHONE CO	409,335	398,025	405,291	424,695	411,144	419,328
452172	CITIZENS UTILITIES	0	0	0	0	0	0
452173	TOHONO O'ODHAM UTIL.	298,401	204,912	246,051	294,026	256,956	276,612
452174	SOUTHWESTERN TEL CO	251,529	230,160	247,233	239,125	265,644	301,032
452175	CENTURYTEL SW-AZ	227,685	218,241	234,867	219,233	274,080	295,620
452176	VALLEY TEL COOP-AZ	801,936	854,544	879,987	1,108,671	945,108	960,276
452179	GILA RIVER TELECOM.	337,971	279,843	278,934	324,131	305,388	291,588
452191	ACCIPITER COMM.	(3)	87	229,371	99,399	259,596	274,644
452200	FORT MOJAVE TEL, INC	166,788	155,301	185,427	250,025	238,212	252,336
452226	MIDVALE-AZ	106,788	111,774	126,120	154,465	131,028	133,548
452302	VERIZON CALIF-AZ	843,681	792,105	795,030	720,208	807,840	761,292
453334	TABLE TOP TEL CO	576,489	591,165	698,652	862,494	845,676	887,076
454426	CITIZENS-WHITE MTNS.	2,257,488	2,527,446	2,947,962	2,247,620	2,856,036	2,343,432
454449	NAVAJO COMMUN-AZ	2,993,088	3,278,709	3,229,689	2,139,095	3,151,596	2,231,196

Table 3.29
Local Switching Support Payment Projections by Study Area
(Dollars)

Study Area ID Code	Study Area Name	1998 Total	1999 Total	2000 Total	2001 Total	2002 Total	2003 Total
	ARIZONA (CONT.)						
455101	QWEST CORP-AZ	0	0	0	0	0	0
457991	SADDLE BACK COMM CO	0	0	0	0	0	0
459001	SMITH BAGLEY	0	0	0	253,487	1,512,318	2,142,558
TOTAL	ARKANSAS	7,457,826	7,035,777	7,353,954	7,289,430	8,046,144	8,079,204
401142	CENTURYTEL NW-AR-RUS	0	0	0	0	0	0
401143	CENTURYTEL NW-AR-SIL	385,371	323,049	140,508	0	366,108	366,108
401144	CENTURY TEL OF CENT AR	0	0	0	0	0	0
401691	ALLTEL ARKANSAS INC	0	0	0	0	0	0
401692	ARKANSAS TEL CO	393,525	354,270	331,182	312,351	319,260	312,624
401697	CENTRAL ARKANSAS TEL	190,539	156,324	156,816	402,928	175,284	176,904
401698	CLEVELAND COUNTY TEL	95,259	88,110	86,046	91,424	99,288	105,216
401699	DECATUR TEL CO INC	111,753	110,214	108,879	98,560	118,608	142,872
401702	SOUTH ARKANSAS TEL	172,524	205,671	226,581	245,268	249,396	262,656
401704	LAVACA TEL CO-AR	113,691	130,818	137,574	129,126	127,752	139,776
401705	CENTURYTEL- ARKANSAS	709,089	598,560	811,893	623,535	708,780	707,220
401709	MADISON COUNTY TEL	255,540	232,095	274,116	260,595	306,324	313,200
401710	MAGAZINE TEL CO	74,949	75,087	56,484	52,984	45,156	62,196
401711	CENTURYTEL-MTN HOME	688,287	655,560	612,666	644,575	710,544	700,464
401712	MOUNTAIN VIEW TEL CO	417,831	396,225	404,010	337,524	331,128	337,896
401713	NORTH ARKANSAS TEL	631,119	614,493	696,996	744,793	917,076	906,204
401718	PRAIRIE GROVE TEL CO	362,793	351,762	340,395	343,892	359,304	287,292
401720	CENTURYTEL-REDFIELD	212,343	85,263	174,267	125,851	139,536	142,176
401721	RICE BELT TEL CO	82,368	79,779	62,031	52,647	59,544	59,544
401722	E RITTER TEL CO	280,932	280,464	352,326	259,633	324,276	281,160
401724	SW ARKANSAS TEL COOP	347,655	334,269	360,384	383,981	395,520	400,476
401726	TRI-COUNTY TEL CO-AR	369,747	351,579	298,851	384,963	438,252	456,420
401727	CENTURYTEL-SOUTH AR	106,467	89,199	108,408	114,446	115,008	112,164
401729	WALNUT HILL TEL CO	651,549	686,232	710,823	814,992	754,116	776,736
401733	YELCOT TEL CO INC	335,529	323,274	426,306	424,391	451,824	471,660
401734	YELL COUNTY TEL CO	388,011	408,972	390,246	348,382	440,400	459,444
403031	SCOTT COUNTY TEL CO	80,955	104,508	86,166	92,589	93,660	98,796
405211	SOUTHWESTERN BELL-AR	0	0	0	0	0	0
TOTAL	CALIFORNIA	6,954,408	6,794,022	6,399,933	6,521,277	6,657,984	6,739,236
542301	CALAVERAS TEL CO	144,747	164,982	186,063	172,134	199,884	211,032
542302	VERIZON CA(CONTEL)	0	0	0	0	0	0
542308	CITIZENS UTIL OF CA	0	0	0	0	0	0
542311	CAL-ORE TELEPHONE CO	263,388	355,245	292,701	349,970	352,464	352,344
542313	DUCOR TELEPHONE CO	139,137	182,220	164,820	176,859	179,496	188,724
542315	EVANS TEL CO.	349,203	314,331	361,284	482,982	410,532	439,536
542318	FORESTHILL TEL CO.	401,655	475,746	430,140	483,162	457,368	470,184
542319	VERIZON-CA (GTE)	0	0	0	0	0	0
542321	HAPPY VALLEY TEL CO	126,585	130,224	112,932	118,463	102,396	106,224
542322	HORNITOS TEL CO	88,767	83,067	22,182	20,431	23,016	26,220
542323	WINTERHAVEN TEL. CO.	56,532	62,988	61,674	64,519	62,448	75,900
542324	KERMAN TELEPHONE CO	176,808	205,260	228,447	268,796	313,524	265,632
542332	THE PONDEROSA TEL CO	941,523	900,582	723,615	629,517	721,416	718,392
542334	ROSEVILLE TEL CO	0	0	0	0	0	0
542338	SIERRA TELEPHONE CO	974,820	1,045,758	995,877	1,027,104	1,047,312	1,070,904
542339	THE SISKIYOU TEL CO	439,107	365,274	385,893	457,164	277,992	287,796
542343	THE VOLCANO TEL CO	1,238,697	950,796	932,529	854,318	1,008,216	1,023,456
542344	VERIZON W-COAST-CA	642,567	597,903	564,717	526,139	574,152	535,896
542346	PINNACLES TEL CO	87,879	79,290	92,475	91,813	97,056	100,236
543402	CITIZENS GOLDN STATE	673,860	665,142	635,580	615,377	629,832	688,008
544342	CITIZENS TUOLUMNE	209,133	215,214	209,004	182,529	200,880	178,752
545170	PACIFIC BELL	0	0	0	0	0	0
549002	WESTERN WIRELESS (NON-RTC SERVICE AREAS ONLY)	0	0	0	0	0	0
TOTAL	COLORADO	3,818,154	3,721,788	3,909,582	4,305,947	4,474,668	4,749,192
461835	SUNFLOWER TEL - CO	79,641	70,680	91,104	88,776	60,576	58,344
462178	AGATE TEL CO	19,335	18,132	16,080	40,497	59,184	67,632
462181	BIJOU TEL COOP ASSOC	164,841	153,609	173,466	173,748	129,576	135,948
462182	BLANCA TEL CO	265,260	271,071	369,810	628,951	680,868	722,760
462184	DELTA COUNTY TEL CO	373,461	359,139	285,900	266,031	282,504	298,080
462185	CENTURYTEL OF EAGLE	0	0	0	0	0	0
462186	EASTERN SLOPE RURAL	567,441	539,637	565,341	573,415	428,400	432,900
462187	EL PASO COUNTY TEL	103,068	128,394	130,737	145,990	153,816	148,752
462188	FARMERS TEL CO - CO	83,115	81,177	98,118	97,979	102,528	105,012
462190	HAXTUN TEL CO	208,524	206,175	208,224	214,440	220,896	227,532
462192	BIG SANDY TELECOM	58,161	54,306	55,872	71,976	79,104	82,704
462193	NUCLA-NATURITA TEL	189,303	207,030	224,922	227,766	229,296	237,516
462194	NUNN TEL CO	96,423	101,847	96,408	89,008	77,604	81,972
462195	SOUTH PARK TEL. CO.	15,717	22,836	37,257	30,072	29,256	29,808
462196	PEETZ COOP TEL CO	59,433	60,270	57,693	65,989	62,172	64,788
462197	PHILLIPS COUNTY TEL	171,585	174,057	152,970	183,173	80,160	151,800
462198	PINE DRIVE TEL CO	64,056	67,644	73,890	68,879	73,008	80,580
462199	PLAINS COOP TEL ASSN	90,735	32,574	34,146	49,241	55,080	68,472
462201	RICO TEL CO	49,683	31,086	43,578	53,747	41,124	42,528
462202	ROGGEN TEL COOP CO	64,323	66,981	71,949	82,722	79,176	96,552
462203	RYE TELEPHONE CO	226,176	245,205	311,241	326,738	343,092	349,380

Table 3.29
Local Switching Support Payment Projections by Study Area
(Dollars)

Study Area ID Code	Study Area Name	1998 Total	1999 Total	2000 Total	2001 Total	2002 Total	2003 Total
	COLORADO (CONT.)						
462204	COLUMBINE ACQ CORP	83,808	87,717	94,920	109,689	127,824	132,852
462206	STONEHAM COOP TEL CO	19,737	13,146	11,910	12,688	11,472	11,232
462207	STRASBURG TEL CO	88,347	85,443	91,536	98,480	105,576	109,572
462208	CENTURYTEL-COLORADO	432,516	450,723	458,523	435,112	541,728	538,344
462209	WIGGINS TEL ASSOC	221,832	179,460	140,613	157,392	149,580	156,192
462210	WILLARD TEL CO	21,633	13,449	13,374	13,448	12,084	12,972
465102	QWEST CORP-CO	0	0	0	0	0	0
469001	NE COLORADO CELLULAR	0	0	0	0	258,984	271,248
469003	WESTERN WIRELESS	0	0	0	0	0	33,720
TOTAL	CONNECTICUT	1,035,240	797,637	789,657	686,412	778,884	844,224
132454	THE WOODBURY TEL CO	1,035,240	797,637	789,657	686,412	778,884	844,224
135200	SOUTHERN NEW ENGLAND	0	0	0	0	0	0
TOTAL	DELAWARE	0	0	0	0	0	0
565010	VERIZON DELAWARE INC	0	0	0	0	0	0
TOTAL	DISTRICT OF COLUMBIA	0	0	0	0	0	0
575020	VERIZON WA, DC INC.	0	0	0	0	0	0
TOTAL	FLORIDA	4,220,451	3,442,098	3,570,501	4,300,156	4,341,456	4,764,852
210291	GTC, INC.	246,135	92,805	137,766	132,760	135,696	140,556
210318	FRONTIER COMM-SOUTH	170,421	160,155	176,508	210,102	176,508	218,484
210328	VERIZON FLORIDA	0	0	0	0	0	0
210329	GTC, INC.	153,921	87,492	97,707	100,075	114,180	113,940
210330	SMART CITY TEL LLC	2,154,051	2,235,108	2,282,355	2,999,634	2,930,508	3,266,412
210331	ITS TELECOMM. SYS.	265,041	275,910	252,024	250,162	258,972	269,136
210335	NORTHEAST FLORIDA	274,041	193,185	201,051	159,453	192,516	199,848
210336	ALLTEL FLORIDA INC.	0	0	0	0	0	0
210338	QUINCY TEL CO-FL DIV	189,588	192,873	184,323	169,205	179,940	190,596
210339	GTC, INC.	767,253	204,570	238,767	278,765	353,136	365,880
210341	SPRINT-FLORIDA, INC.	0	0	0	0	0	0
215191	SOUTHERN BELL-FL	0	0	0	0	0	0
TOTAL	GEORGIA	13,521,924	13,123,731	12,859,902	13,588,262	13,450,020	14,887,572
220324	VALLEY TEL CO	302,619	305,154	313,836	273,742	306,708	321,000
220338	QUINCY TEL CO-GA DIV	55,656	61,041	69,498	61,779	74,664	79,332
220344	ALMA TEL CO	157,593	178,890	182,691	288,355	253,080	253,932
220346	BLUE RIDGE TEL CO	285,177	350,520	368,067	292,762	298,560	329,100
220347	BRANTLEY TEL CO	212,157	199,146	197,928	216,151	200,568	217,752
220348	BULLOCH COUNTY RURAL	355,755	322,143	255,648	275,004	225,684	222,540
220351	CAMDEN TEL & TEL CO	1,715,481	1,107,441	1,140,030	1,175,063	1,242,204	1,321,080
220354	CHICKAMAUGA TEL CORP	327,981	158,325	61,140	246,463	232,200	236,220
220355	CITIZENS TEL CO - GA	235,065	242,523	236,403	241,210	231,864	225,252
220356	COASTAL UTILITIES	1,808,025	1,878,588	1,882,590	1,979,220	2,057,928	1,990,680
220357	ALLTEL GEORGIA INC.	0	0	0	0	0	0
220358	DARIEN TEL CO	454,056	474,639	531,792	585,879	663,060	726,828
220360	ELLIJAY TEL CO	224,067	227,796	301,548	343,357	364,644	390,408
220362	FRONTIER-FAIRMOUNT	59,931	73,728	68,046	96,311	69,168	99,780
220364	GEORGIA TEL CORP	437,949	360,603	348,462	325,768	343,872	376,944
220365	GLENWOOD TEL CO	69,195	79,323	85,173	88,966	90,684	107,436
220368	HART TEL CO	812,616	925,692	748,707	728,939	750,228	834,204
220369	COMSOUTH TELECOMM	633,201	665,547	636,930	678,150	597,936	608,472
220371	INTERSTATE TEL CO	1,075,575	1,290,183	1,537,380	1,712,477	1,583,736	1,770,828
220375	NELSON-BALL GROUND	279,456	302,406	295,395	302,611	283,764	370,188
220376	PEMBROKE TEL CO	119,343	94,818	176,457	131,382	0	136,656
220377	PINELAND TEL COOP	307,551	280,638	232,401	245,043	262,908	278,328
220378	PLANTERS RURAL COOP	192,033	196,500	208,026	255,820	224,496	212,544
220379	PLANT TEL. CO.	593,205	553,461	346,332	332,999	328,704	306,348
220380	PROGRESSIVE RURAL	220,503	210,831	205,851	195,096	205,848	216,840
220381	PUBLIC SERVICE TEL	300,477	293,685	296,709	283,009	300,036	291,528
220382	RINGGOLD TEL CO	478,623	525,087	486,066	662,801	633,240	1,118,748
220386	STANDARD TEL CO	0	0	0	0	0	0
220387	FRONTIER OF GEORGIA	692,799	619,947	541,686	453,711	483,324	565,824
220389	TRENTON TEL CO	361,413	340,983	319,593	307,044	322,032	360,804
220392	WAVERLY HALL, LLC	81,711	118,449	122,373	118,675	128,388	121,632
220394	WILKES TEL & ELC CO	400,215	427,680	418,026	447,386	458,856	508,992
220395	ACCUCOMM TELECOMM.	272,496	257,964	245,118	243,089	231,636	287,352
223036	GEORGIA ALLTEL TELCO	0	0	0	0	0	0
223037	ALLTEL GEORGIA COMM.	0	0	0	0	0	0
225192	SOUTHERN BELL-GA	0	0	0	0	0	0
TOTAL	GUAM	0	0	0	0	0	0
663800	GUAM TEL. AUTH.	0	0	0	0	0	0
669001	GUAM CELLULAR	0	0	0	0	0	0
TOTAL	HAWAII	39,648	840,993	1,121,160	1,368,760	1,833,444	1,633,320
623021	SANDWICH ISLES COMM.	39,648	840,993	1,121,160	1,368,760	1,833,444	1,633,320
623100	VERIZON HAWAII-HI	0	0	0	0	0	0

Table 3.29
Local Switching Support Payment Projections by Study Area
(Dollars)

Study Area ID Code	Study Area Name	1998 Total	1999 Total	2000 Total	2001 Total	2002 Total	2003 Total
TOTAL	IDAHO	6,202,335	6,166,839	6,515,499	7,881,547	7,291,932	7,788,564
472213	ALBION TEL CO-ATC	598,905	605,925	644,886	701,331	618,504	631,656
472215	CAMBRIDGE TEL CO	208,041	180,156	221,961	217,635	225,396	323,640
472218	CUSTER TEL COOP	236,688	209,583	203,691	206,102	208,344	211,992
472220	FILER MUTUAL TEL -ID	228,852	288,186	318,975	406,000	460,464	509,100
472221	FARMERS MUTUAL TEL	237,480	246,489	274,272	980,828	500,904	504,840
472222	FREMONT TELECOM	446,175	477,822	706,503	1,046,461	991,944	1,012,956
472223	CENTURY-GEM STATE-ID	228,600	270,825	269,151	278,788	273,912	301,836
472225	CENTURYTEL OF IDAHO	254,523	382,290	371,532	353,260	365,232	370,488
472226	MIDVALE TEL EXCH INC	343,485	354,672	372,966	332,538	396,288	387,900
472227	MUD LAKE TEL COOP	185,712	183,087	183,369	183,457	164,040	198,672
472230	POTLATCH TEL CO INC	137,529	132,900	131,889	149,655	181,524	171,744
472231	PROJECT MUTUAL TEL	479,352	477,132	505,395	495,742	515,196	544,272
472232	DIRECT COMM-ROCKLAND	382,815	287,682	232,116	268,967	232,548	251,088
472233	RURAL TEL CO - ID	150,441	137,784	177,171	132,927	179,784	192,984
472234	TROY TELEPHONE CO	28,443	26,079	25,371	0	28,896	0
472295	SILVER STAR TEL- ID	353,988	380,184	201,672	180,759	242,208	219,708
472416	VERIZON N'WEST-ID	0	0	0	0	0	0
472423	INLAND TEL-ID	86,691	71,058	47,586	62,242	70,296	72,528
474427	CITIZENS TELECOM-ID	991,371	983,415	1,082,151	1,184,946	1,076,400	1,199,052
475103	QWEST CORP-ID	0	0	0	0	0	0
475162	QWEST CORP-IDAHO	623,244	471,570	544,842	699,909	560,052	684,108
TOTAL	ILLINOIS	11,998,443	12,457,695	12,221,301	11,899,200	12,319,254	12,047,592
340976	ADAMS TEL COOP	393,063	382,944	353,298	346,584	348,876	380,400
340978	ALHAMBRA-GRANTFORK	133,488	133,704	118,242	106,901	109,860	101,412
340983	CAMBRIDGE TEL CO -IL	132,612	134,469	128,769	122,788	124,284	153,192
340984	CASS TEL CO	312,480	351,951	369,738	296,104	356,724	282,960
340990	CLARKSVILLE MUTUAL	24,744	24,291	27,162	22,999	24,420	22,668
340993	CROSSVILLE TEL CO	67,137	68,433	75,018	66,793	75,192	73,296
340998	FRONTIER-DEPUE	57,651	68,925	64,212	57,780	61,548	64,296
341003	EGYPTIAN COOP ASSN	641,559	753,627	672,339	615,321	601,908	567,924
341004	EL PASO TEL CO	228,663	260,073	255,033	256,083	233,496	254,532
341009	C-R TEL CO	132,933	145,188	161,109	170,914	159,252	151,872
341011	FRONTIER OF LAKESIDE	61,947	71,109	83,562	84,792	83,544	88,056
341012	FLAT ROCK TEL CO-OP	83,511	118,923	134,769	113,647	120,108	111,048
341015	VERIZON NORTH-IL	0	0	0	0	0	0
341016	GENESEO TEL CO	414,447	415,503	383,613	353,483	372,612	415,692
341017	GLASFORD TEL CO	78,684	84,039	94,152	86,671	92,724	99,168
341020	GRAFTON TEL CO	133,860	155,880	135,105	146,513	178,608	144,180
341021	GRANDVIEW MUTUAL TEL	17,181	15,336	15,465	14,515	14,484	14,244
341023	GRIDLEY TEL CO	298,863	369,012	345,885	469,985	352,476	453,672
341024	HAMILTON COUNTY COOP	205,179	198,381	233,634	231,848	251,832	229,224
341025	SHAWNEE TELEPHONE CO	380,559	466,083	518,154	530,435	509,808	567,168
341026	HARRISONVILLE TEL CO	1,090,737	1,012,977	845,703	798,209	820,656	724,644
341029	HENRY COUNTY TEL CO	108,912	110,316	106,977	95,570	100,092	115,404
341032	HOME TEL CO-ST JACOB	277,416	348,615	333,987	360,021	398,016	363,468
341036	VERIZON N-IL(CONTEL)	0	0	0	0	0	0
341037	IL CONSOLIDATED TEL	0	0	0	0	0	0
341038	FRONTIER OF ILLINOIS	361,845	463,728	410,538	469,124	407,268	484,824
341041	KINSMAN MUTUAL TEL	14,211	13,503	11,844	11,466	10,368	11,052
341043	LA HARPE TEL CO	121,125	99,633	78,303	90,171	69,852	98,556
341045	LEAF RIVER TEL CO	257,385	242,400	219,396	234,573	226,440	232,032
341046	LEONORE MUTUAL TEL	28,731	20,832	21,018	22,655	20,244	23,472
341047	MCDONOUGH TEL COOP	298,260	282,438	312,606	242,524	279,888	205,428
341048	MCNABB TEL CO	127,665	138,777	108,870	136,555	97,608	127,308
341049	MADISON TEL CO	459,231	569,409	646,635	850,247	611,508	796,380
341050	MARSEILLES TEL CO	361,539	296,133	288,768	303,840	306,468	352,572
341053	METAMORA TEL CO	314,112	341,667	309,339	260,288	299,196	287,724
341054	MID CENTURY TEL COOP	311,229	303,999	316,707	268,354	316,032	236,208
341055	FRONTIER-MIDLAND	415,629	548,610	580,701	598,308	575,508	616,668
341057	GALLATIN RIVER COMM.	0	0	0	0	0	0
341058	MONTROSE MUTUAL TEL	119,796	125,832	150,132	133,667	163,560	113,916
341060	MOULTRIE INDEPENDENT	316,440	262,512	248,841	266,786	231,396	272,436
341061	FRONTIER-MT. PULASKI	324,045	197,244	225,084	250,999	224,100	260,520
341062	NEW WINDSOR TEL CO	51,216	53,805	56,688	53,281	55,860	63,828
341065	ODIN TEL EXCH INC	149,247	195,345	207,786	212,088	178,404	250,452
341066	ONEIDA TEL EXCHANGE	97,929	118,854	93,330	111,312	119,448	115,140
341067	FRONTIER-ORION	172,968	187,368	166,455	157,976	161,412	159,456
341073	FRONTIER-PRAIRIE	30,561	23,097	63,702	87,011	63,564	90,492
341075	REYNOLDS TEL CO, INC	54,792	64,866	60,909	57,809	60,624	65,316
341079	FRONTIER-SCHUYLER	153,825	262,047	293,322	289,461	289,968	297,036
341086	TONICA TEL CO	41,733	40,362	39,651	39,395	39,600	46,860
341087	VIOLA HOME TEL CO	62,364	65,982	78,306	70,071	77,436	79,692
341088	WABASH TEL COOP, INC	333,768	388,617	300,570	211,369	264,192	212,244
341091	WOODHULL COMMUNITY	159,993	152,262	127,104	117,635	144,720	119,484
341092	STELLE TEL CO	16,641	13,059	10,971	10,804	9,864	9,720
341093	YATES CITY TEL CO	94,704	89,637	108,525	95,928	123,792	91,260
341183	CITIZENS TELECOMM-IL	0	0	0	257,808	219,108	0
343035	VERIZON S-IL(ALLTEL)	1,471,833	1,205,898	1,229,274	639,739	1,281,096	948,756
345070	ILLINOIS BELL TEL CO	0	0	0	0	0	0
349001	ONEIDA NETWORK SERVICE	0	0	0	0	210	240

Table 3.29
Local Switching Support Payment Projections by Study Area
(Dollars)

Study Area ID Code	Study Area Name	1998 Total	1999 Total	2000 Total	2001 Total	2002 Total	2003 Total
	ILLINOIS (CONT.)						
349004	DIVERSE COMMUNICATIONS	0	0	0	0	0	0
TOTAL	INDIANA	8,341,722	8,755,638	8,908,611	8,598,134	8,654,400	9,258,600
320742	BLOOMINGDALE HOME	82,425	117,168	120,063	140,844	135,708	128,652
320744	CAMDEN TEL CO - IN	99,417	88,845	91,197	84,670	87,024	90,228
320747	CENTURYTEL-CENTR IN	140,487	123,870	118,812	152,027	137,472	135,624
320750	FRONTIER OF INDIANA	133,845	145,572	141,057	121,174	137,964	139,884
320751	CITIZENS TEL CORP	184,344	196,563	200,565	197,675	206,652	233,376
320753	CLAY CTY RURAL COOP	393,876	303,390	291,585	405,975	336,888	347,748
320756	CRAIGVILLE TEL CO	71,199	78,372	86,478	83,461	88,668	95,256
320759	DAVIESS-MARTIN/RTC	72,777	92,445	121,998	196,204	122,928	129,252
320771	GEETINGSVILLE TEL CO	40,377	42,852	48,375	48,714	50,064	55,380
320772	VERIZON N-IN	0	0	0	0	0	0
320775	HANCOCK TELECOM	303,648	722,766	983,514	840,153	1,133,964	1,198,236
320776	COMM CORP OF INDIANA	371,781	250,818	234,573	224,766	253,068	258,756
320777	HOME CO OF PITTSBORO	171,075	173,523	163,917	141,749	158,160	161,076
320778	HOME TEL CO INC	93,060	100,038	136,872	88,882	109,968	94,872
320779	VERIZON N-IN(CONTEL)	0	0	0	0	0	0
320783	LIGONIER TEL CO	264,588	218,853	246,825	529,186	0	233,208
320788	MERCHANTS & FARMERS	64,545	73,485	51,930	38,178	45,084	47,412
320790	MONON TEL CO	136,209	155,184	175,530	168,861	176,496	191,220
320792	MULBERRY COOP TEL CO	126,225	141,609	158,382	163,244	166,968	186,936
320796	NEW LISBON TEL CO	80,985	73,326	74,193	54,798	67,992	57,396
320797	NEW PARIS TEL INC	238,509	299,505	333,072	310,483	295,644	310,308
320800	NORTHWESTERN INDIANA	1,496,733	1,556,475	1,209,726	1,049,018	1,287,780	1,357,224
320801	CENTURYTEL OF ODON	72,663	75,468	73,149	62,717	78,408	78,012
320807	PERRY-SPENCER RURAL	269,565	266,709	272,310	262,468	270,696	270,696
320809	COMM CORP OF S. IN	128,988	132,399	116,664	103,600	109,644	109,092
320813	PULASKI-WHITE RURAL	140,049	143,706	158,784	126,862	161,676	121,896
320815	ROCHESTER TEL CO	320,568	321,243	328,608	294,858	299,676	354,528
320816	S & W TEL CO	38,067	32,421	28,002	25,916	27,264	27,108
320818	SMITHVILLE TEL CO	761,160	621,393	635,862	549,822	528,624	637,416
320819	SE INDIANA RURAL	277,167	366,144	441,711	472,411	455,664	465,660
320825	SUNMAN TELECOMM CORP	318,300	338,316	279,810	278,562	224,352	238,380
320826	SWAYZEE TEL CO	72,459	77,820	85,386	77,703	83,976	87,996
320827	SWEETSER RURAL TEL	125,439	135,474	152,058	142,981	153,684	159,324
320828	FRONTIER-THORNTOWN	107,193	113,025	114,153	145,241	114,156	151,068
320829	TIPTON TEL CO	287,091	309,840	357,486	171,431	239,988	190,932
320830	TRI-COUNTY TEL CO	194,508	200,082	155,235	143,620	153,312	157,416
320832	UTC OF INDIANA	0	0	0	0	0	0
320834	WASHINGTON CTY RURAL	215,511	233,955	253,122	256,917	267,192	301,044
320837	WEST POINT TEL CO	45,024	48,969	53,436	46,454	53,760	50,136
320839	YEOMAN TEL CO, INC	84,108	91,968	94,005	97,435	100,260	112,248
323034	VERIZON N-IN(ALLTEL)	317,757	292,047	320,166	299,074	333,576	293,604
325080	INDIANA BELL TEL CO	0	0	0	0	0	0
TOTAL	IOWA	15,075,849	14,710,702	14,985,528	15,535,527	15,917,355	18,520,833
351096	HEARTLND-HICKORYTECH	594,429	412,632	919,119	879,191	736,488	881,040
351097	ANDREW TEL CO INC	23,787	24,921	25,527	26,438	26,064	27,504
351098	ARCADIA TEL CO	23,316	23,985	23,385	25,662	24,420	27,516
351101	ATKINS TEL CO, INC	45,003	53,655	49,668	49,149	49,884	52,872
351105	AYRSHIRE FARMERS MUT	70,287	66,726	59,778	53,482	56,976	68,016
351106	ALPINE COMM.	364,824	298,524	298,128	279,850	272,412	261,876
351107	BALDWIN-NASHVILLE	21,771	22,632	22,935	23,619	22,740	26,292
351108	BARNES CITY COOP	15,948	15,051	14,628	14,144	13,248	14,640
351110	BERNARD TEL CO INC	35,397	38,724	44,640	112,134	43,644	49,440
351112	BREDA TEL COOP	141,873	137,838	125,931	100,300	121,824	88,596
351113	BROOKLYN MUTUAL TEL	147,921	157,689	87,906	91,125	90,048	99,432
351114	THE BURT TEL CO	31,560	33,408	32,643	31,978	32,532	34,212
351115	BUTLER-BREMER MUTUAL	125,703	134,019	141,135	136,402	144,060	147,180
351118	CASCADE TEL CO	91,893	102,282	105,267	96,290	104,880	106,344
351119	CASEY MUTUAL TEL CO	36,009	42,102	41,214	40,924	40,368	44,544
351121	CENTER JUNCTION TEL	14,475	13,473	12,999	11,850	11,040	12,924
351125	CENTRAL SCOTT TEL CO	346,299	379,017	381,894	354,290	381,108	391,980
351126	CENTURY TEL-CHESTER	50,733	33,456	41,121	35,487	33,912	34,968
351127	FRONTIER OF IOWA	0	0	0	0	0	0
351129	THE CITIZENS MUTUAL	281,673	184,119	162,057	162,404	168,828	162,192
351130	CLARENCE TEL CO	51,885	58,203	56,280	53,985	56,736	59,580
351132	CLEAR LAKE INDEPEND	274,377	306,612	289,161	270,273	287,880	321,900
351133	C-M-L TEL COOP ASSN	79,644	73,872	69,927	66,384	66,420	66,948
351134	COLO TEL CO	44,625	48,801	47,733	46,364	47,868	49,536
351136	COON CREEK TEL CO	37,308	40,086	39,042	36,701	38,076	40,344
351137	COON VALLEY COOP TEL	46,395	46,884	47,478	44,304	43,872	47,148
351139	COOPERATIVE TEL CO	119,895	122,052	122,016	104,312	113,196	107,904
351141	CORN BELT TEL CO	47,724	55,560	55,389	47,784	53,472	51,648
351146	CUMBERLAND TEL CO	31,941	34,206	33,705	32,454	33,120	35,208
351147	DANVILLE MUTUAL TEL	66,000	73,632	76,872	73,439	79,548	83,700
351149	DEFIANCE TEL CO	24,873	24,156	22,878	22,436	23,448	22,320
351150	DIXON TEL CO	41,445	44,844	45,819	44,533	46,284	49,860
351152	DUMONT TEL CO	135,267	153,861	142,053	135,808	135,540	160,380
351153	DUNKERTON TEL COOP	58,632	56,043	55,071	50,578	55,116	57,864

Table 3.29
Local Switching Support Payment Projections by Study Area
(Dollars)

Study Area ID Code	Study Area Name	1998 Total	1999 Total	2000 Total	2001 Total	2002 Total	2003 Total
	IOWA (CONT.)						
351156	EAST BUCHANAN COOP	80,712	77,061	74,352	79,060	75,600	88,560
351157	ELLSWORTH COOP ASSN	51,828	25,580	53,301	49,310	51,696	50,028
351158	MINBURN TELECOMM.	63,984	101,873	24,540	46,469	64,980	63,816
351160	FARMERS & BUSINESSME	68,268	74,376	77,394	77,271	78,420	92,400
351162	FARMERS COOP TEL CO	75,531	82,428	77,004	74,205	74,880	82,932
351166	FARMERS & MERCHANTS	62,181	57,936	50,997	49,741	46,692	55,320
351167	ITS-IOWA TELECOM-NO	0	0	0	0	0	0
351168	FARMERS MUTUAL COOP	259,959	212,397	235,455	221,173	205,908	247,800
351169	FARMERS MUTUAL COOP	38,409	40,620	41,511	42,068	42,144	47,232
351170	ITS-IOWA TELECOM-SYS	0	0	0	0	0	0
351171	FARMERS MUTUAL JESUP	120,216	115,053	90,621	89,030	92,736	102,468
351172	FARMERS MUTUAL TEL	146,337	162,024	159,597	162,869	167,592	169,224
351173	FARMERS MUTUAL COOP	129,165	134,832	135,306	135,754	138,804	149,772
351174	FARMERS MUTUAL TEL	97,293	98,646	103,176	93,350	103,536	99,216
351175	FARMERS TEL CO - BAT	25,992	27,132	28,863	28,086	29,292	27,804
351176	FARMERS TEL CO-ESSEX	80,643	71,028	43,782	43,413	44,484	47,652
351177	FARMERS TEL CO -RICE	133,227	139,977	137,292	131,111	137,160	138,480
351178	ITS - IOWA TELECOM	0	0	0	0	0	0
351179	FENTON CO-OP TEL CO	27,213	26,217	27,192	27,922	27,588	29,028
351187	MID-IOWA TEL CO	59,697	65,388	64,755	67,941	70,704	71,700
351188	GOLDFIELD TEL CO	41,220	45,240	41,910	38,522	40,824	52,464
351189	RIVER VALLEY COOP	72,372	77,781	80,928	80,948	82,932	88,596
351191	GRAND MOUND COOP TEL	42,147	42,561	41,664	40,894	42,480	42,744
351195	GRISWOLD CO-OP TEL	138,744	136,143	133,806	137,363	138,504	153,444
351199	HAWKEYE TEL CO	29,793	31,182	31,590	32,973	32,472	37,344
351202	HOSPERS TEL EXCH INC	49,464	50,874	49,740	50,651	50,832	58,476
351203	HUBBARD COOP ASSN	43,476	48,159	47,190	46,542	47,460	51,168
351205	HUXLEY COOP TEL CO	105,132	125,709	119,301	118,667	122,736	130,824
351206	IAMO TEL CO - IA	47,451	49,683	47,073	44,492	45,468	46,860
351209	INTERSTATE 35 TEL CO	83,547	87,702	93,213	91,140	93,960	96,852
351212	JEFFERSON TEL CO -IA	86,400	223,434	203,121	193,373	205,404	235,380
351213	JORDAN SOLDIER VLY	156,081	90,228	75,150	160,163	137,028	188,064
351214	KALONA COOP TEL CO	118,476	124,080	130,917	163,658	140,352	149,064
351217	KEYSTONE FRMS COOP	71,457	72,618	69,783	63,761	65,028	66,672
351220	LA PORTE CITY TEL CO	95,325	103,332	101,514	93,079	99,468	103,068
351222	LA MOTTE TEL CO	49,587	37,230	36,018	36,455	36,744	43,140
351223	LAUREL TEL CO, INC	21,105	19,827	17,814	16,268	15,936	16,164
351225	LEHIGH VALLEY COOP	104,211	108,765	106,836	99,362	103,152	101,268
351228	LONE ROCK CO-OP TEL	22,521	23,052	24,405	24,162	23,388	25,284
351229	LOST NATION-ELWOOD	44,208	52,104	49,941	165,369	55,824	58,092
351230	NORTHEAST IOWA TEL	140,988	149,367	136,221	130,249	135,420	145,284
351232	LYNNVILLE TEL. CO.	22,896	33,969	104,253	202,323	329,364	147,732
351235	MANILLA TEL CO	38,352	41,091	38,145	38,065	39,912	39,276
351237	MARNE & ELK HORN TEL	102,948	107,241	107,001	106,277	107,340	114,708
351238	MARTELLE COOP ASSN	23,733	21,336	23,280	23,603	23,676	24,060
351239	MASSENA TEL CO	49,545	51,261	52,299	51,218	51,480	54,288
351241	MECHANICSVILLE TEL	45,921	50,469	52,953	54,843	55,368	60,744
351242	MILES COOP TEL ASSN	44,481	47,703	47,127	42,689	44,280	48,168
351243	MILLER TEL CO - IA	14,865	12,999	12,588	12,079	11,388	10,908
351245	MINBURN TEL CO	36,912	40,407	38,970	36,646	38,028	39,576
351246	MINERVA VALLEY TEL	53,655	54,441	57,567	57,628	58,512	58,548
351247	MODERN COOP TEL CO	71,931	67,614	69,273	67,694	65,844	67,152
351248	MONTEZUMA MUTUAL TEL	122,565	137,862	131,937	132,790	139,236	149,952
351250	MUTUAL TEL CO	39,645	44,844	45,210	42,726	46,440	46,824
351251	MEDIAPOLIS TEL CO	140,259	160,185	160,836	151,146	160,620	166,152
351252	MUTUAL TEL CO	298,089	319,812	318,309	311,943	325,164	364,632
351257	NORTH ENGLISH COOP	38,940	40,488	45,054	42,940	45,408	45,576
351259	NORTHERN IOWA TEL CO	208,008	206,331	195,999	189,783	193,584	204,132
351260	NORTHWEST IOWA TEL	587,799	585,387	487,953	903,520	441,684	992,160
351261	NORTHWEST TEL COOP	90,012	84,924	84,801	80,144	81,504	82,800
351262	NORWAY RURAL TEL CO	42,531	44,910	46,824	42,356	45,492	48,528
351263	OGDEN TEL CO - IA	85,971	101,325	94,050	88,965	95,484	100,860
351264	OLIN TEL CO, INC	54,495	60,330	54,411	52,994	53,544	57,420
351265	ONSLOW COOP TEL ASSN	19,635	18,297	18,606	18,356	17,868	18,576
351266	ORAN MUTUAL TEL CO	19,071	19,860	21,048	20,888	20,760	20,808
351269	PALO COOP TEL ASSN	49,869	47,475	49,887	49,762	52,788	52,416
351270	PALMER MUTUAL TEL CO	23,229	23,145	23,670	24,874	24,336	25,908
351271	PANORA COOP TEL ASSN	126,429	121,899	131,520	148,506	142,140	195,624
351273	PEOPLES TEL CO - IA	51,489	57,030	59,448	56,759	60,528	61,176
351274	CENTURYTEL-POSTVILLE	144,396	158,568	171,510	170,266	157,620	213,372
351275	PRAIRIEBURG TEL CO	18,657	18,339	17,040	15,903	15,372	16,548
351276	PRESTON TEL CO	60,612	61,977	63,372	56,495	60,384	59,112
351277	RADCLIFFE TEL CO	31,644	31,686	31,599	28,706	29,616	29,604
351278	READLYN TEL CO	39,111	41,004	38,820	37,096	39,120	40,956
351280	RINGSTED TEL CO	35,967	37,635	36,258	35,824	37,224	38,064
351282	ROCKWELL COOP ASSN	90,921	91,347	87,294	85,035	84,768	87,012
351283	ROYAL TEL CO	188,865	110,265	109,335	105,246	87,672	109,536
351284	RUTHVEN TEL EXCHANGE	51,699	53,586	54,306	53,981	55,644	56,928
351285	SAC COUNTY MUTUAL	68,055	70,737	72,846	72,190	73,992	76,764
351291	SCHALLER TEL CO	218,013	172,740	184,077	173,513	174,288	205,800
351292	SEARSBORO TEL CO	219,357	45,900	37,887	102,433	40,704	449,052

Table 3.29
Local Switching Support Payment Projections by Study Area
(Dollars)

Study Area ID Code	Study Area Name	1998 Total	1999 Total	2000 Total	2001 Total	2002 Total	2003 Total
	IOWA (CONT.)						
351293	SHARON TEL CO	84,321	87,516	86,853	89,560	88,044	100,800
351294	SCRANTON TEL CO	41,355	42,963	47,514	48,539	53,196	50,316
351295	SHELL ROCK TEL CO	60,081	70,239	72,117	70,480	67,632	76,572
351297	HEART OF IOWA COMM.	144,411	126,276	121,860	118,058	116,604	117,972
351298	SOUTH SLOPE COOP TEL	302,892	296,589	344,352	368,547	285,204	314,580
351301	SOUTHWEST TEL EXCH	72,876	75,258	76,296	71,980	73,332	76,356
351302	SPRINGVILLE COOP TEL	58,809	64,173	60,234	59,059	61,008	64,932
351303	COOP TEL EXCHANGE	49,164	50,037	47,880	43,361	44,484	46,212
351304	SWISHER TEL CO	52,737	62,970	65,010	63,751	65,496	71,016
351305	STRATFORD MUTUAL TEL	56,751	55,557	40,095	37,778	43,284	37,560
351306	SULLY TEL ASSOC	62,988	68,340	67,224	66,054	65,928	78,900
351307	SUPERIOR TEL COOP	27,801	25,899	21,378	20,671	20,256	21,768
351308	TEMPLETON TEL CO	23,853	24,342	27,378	28,639	27,996	31,656
351309	TERRIL TEL. COOP.	152,409	88,845	108,207	104,684	93,240	101,724
351310	TITONKA TEL CO	35,352	38,121	38,484	36,412	38,700	40,428
351316	UNITED FARMERS TEL	95,919	98,169	87,633	119,015	108,300	115,800
351319	VAN BUREN TEL CO	160,989	152,247	143,829	136,516	139,116	146,772
351320	VAN HORNE COOP TEL	148,593	82,245	81,990	74,063	69,276	92,700
351322	VENTURA TEL CO, INC	38,616	48,741	49,704	42,018	48,696	44,052
351324	VILLISCA FARMERS TEL	87,876	85,185	83,016	88,909	87,600	101,220
351326	WALNUT TEL CO, INC	56,397	60,060	63,303	62,507	67,512	68,196
351327	WEBB-DICKENS TEL	71,139	98,880	123,978	124,134	130,296	136,764
351328	WEBSTER-CALHOUN COOP	296,697	256,809	281,493	275,283	271,608	289,536
351329	WELLMAN COOP TEL	68,772	76,050	78,489	76,691	80,772	86,112
351331	WEST IOWA TEL CO	232,971	232,929	248,301	229,703	226,728	287,388
351332	WEST LIBERTY TEL CO	222,156	239,487	257,478	245,020	268,164	270,960
351334	WESTERN IOWA ASSN	231,027	227,712	241,128	230,332	238,404	231,996
351335	WESTSIDE INDEPENDENT	25,581	26,892	27,552	27,724	28,068	28,812
351336	WILTON TEL CO	110,013	111,693	123,258	116,925	141,204	135,168
351337	WINNEBAGO COOP ASSN	382,101	379,062	341,454	351,074	343,548	385,860
351342	WOOLSTOCK MUTUAL	22,500	22,239	19,965	18,900	19,128	19,452
351343	WYOMING MUTUAL TEL	37,077	41,487	44,535	45,269	45,384	52,944
351344	PRAIRIE TEL CO	92,925	92,928	91,779	89,444	90,984	97,596
351346	ACE TEL ASSN-IA	440,373	456,204	416,550	422,425	416,256	417,228
351405	HILLS TEL CO, INC-IA	245,064	257,967	256,728	255,015	182,676	261,120
351424	MABEL COOP TEL-IA	89,115	88,242	90,615	87,705	89,616	96,864
351888	GRAND RIVER MUT-IA	416,304	377,226	373,833	389,954	371,064	371,988
355141	QWEST CORP-IA	0	0	0	0	0	0
359001	HAWARDEN MUNICIPAL UTIL	0	0	0	10,185	68,127	92,598
359002	LAURENS MUNICIPAL UTIL	0	0	0	0	0	0
359003	COON RAPIDS MUNICIPAL UTIL	0	0	0	0	0	0
359004	FOREST CITY TELECOM	0	0	0	0	0	0
359005	HEART OF IOWA COMM	0	0	0	0	0	0
359006	INDEPENDENT NETWORKS	0	0	0	0	0	0
359007	F & B COMMUNICATIONS	0	0	0	0	0	0
359008	SOUTH SLOPE COOPERATIVE	0	0	0	0	0	106,026
359009	COON CREEK TELECOMMUNICATIONS	0	0	0	0	0	0
359010	MIDWEST WIRELESS-IA	0	0	0	0	989,568	1,318,737
359011	OMNITEL COMMUNICATIONS	0	0	0	0	0	0
359012	LOST NATION-ELWOOD	0	0	0	0	0	0
359013	MANNING MUNICIPAL COMM	0	0	0	0	0	0
359014	GRUNDY CENTER COMM	0	0	0	0	0	0
359015	HARLAN MUNICIPAL UTILITIES	0	0	0	0	0	0
359016	US CELLULAR CORP.-IA	0	0	0	0	0	0
359017	WESTERN WIRELESS CORP.	0	0	0	0	0	146,499
359018	LOUISA COMMUNICATIONS	0	0	0	0	0	0
359022	THE COMMUNITY AGENCY	0	0	0	0	0	6,792
359023	REINBECK MUNICIPAL UTILITY	0	0	0	0	0	0
359027	IOWA WIRELESS SERVICES L.P.	0	0	0	0	0	47,301
359028	MAC WIRELESS, LLC	0	0	0	0	0	0
359029	SOUTHEAST WIRELESS, INC.	0	0	0	0	0	0
359030	COOPERATIVE TELEPHONE COMPANY	0	0	0	0	0	0
359031	OLIN TELEPHONE CO., INC.	0	0	0	0	0	0
359032	CST COMMUNICATIONS	0	0	0	0	0	0
359033	MONTEZULA MUTUAL TELEPHONE COMPANY	0	0	0	0	0	0
359034	MILL VALLEY WIRELESS	0	0	0	0	0	0
359036	EAST BUCHANAN TELEPHONE COOPERATIVE	0	0	0	0	0	0
359037	KALONA COOPERATIVE TELEPHONE COMPANY A/K/A KTC PCS	0	0	0	0	0	0
359038	SHARON TELEPHONE COMPANY	0	0	0	0	0	0
359039	WELLMAN COOPERATIVE TELEPHONE ASSOCIATION	0	0	0	0	0	0
359041	WAPSI WIRELESS, LLC	0	0	0	0	0	0
359042	BENTON/LINN WIRELESS, LLC	0	0	0	0	0	0
359043	NORTHEAST IOWA TELEPHONE COMPANY	0	0	0	0	0	0
359044	COMMUNITY DIGITAL WIRELESS, LLC	0	0	0	0	0	0
359045	SOUTH EAST IOWA WIRELESS, LLC	0	0	0	0	0	0
359046	CEDAR COUNTY PCS, LLC	0	0	0	0	0	0
359047	BROOKLYN MUTUAL TELEPHONE COMPANY	0	0	0	0	0	0
359049	KALONA COOPERATIVE TELEPHONE COMPANY	0	0	0	0	0	0
359050	WILTON TELEPHONE COMPANY	0	0	0	0	0	0
359051	GUTHRIE TELECOMMUNICATIONS NETWORK, INC.	0	0	0	0	0	0
359053	IOWA RSA2 LIMITED PARTNERSHIP D/B/A LYRIX WIRELESS	0	0	0	0	0	0

Table 3.29
Local Switching Support Payment Projections by Study Area
(Dollars)

Study Area ID Code	Study Area Name	1998 Total	1999 Total	2000 Total	2001 Total	2002 Total	2003 Total
	IOWA (CONT.)						
359054	RSA 1 LIMITED PARTNERSHIP	0	0	0	0	0	0
359059	FARMERS MUTUAL TELEPHONE COMPANY-HARLAN	0	0	0	0	0	12,516
TOTAL	KANSAS	14,131,281	13,664,862	12,942,879	13,598,238	13,525,362	13,870,101
411317	UNITED OF EASTERN KS	0	0	0	0	0	0
411746	BLUE VALLEY TEL CO	661,989	544,833	507,303	605,937	502,320	491,832
411756	COLUMBUS TELEPHONE	168,891	194,229	192,720	192,482	200,268	0
411758	COUNCIL GROVE TEL CO	128,331	135,687	123,867	152,041	222,120	347,556
411761	CUNNINGHAM TEL CO	75,825	68,520	68,226	65,393	75,984	77,856
411764	ELKHART TEL CO INC	597,924	544,962	531,696	460,040	470,004	491,772
411777	GOLDEN BELT TEL ASSN	520,524	558,720	483,969	411,413	442,776	237,816
411778	GORHAM TEL CO	41,781	38,226	36,912	36,986	36,120	38,844
411780	HAVILAND TEL CO	333,564	301,743	346,578	338,162	341,712	341,712
411781	H & B COMMUNICATIONS	164,556	161,673	158,949	154,971	138,996	136,068
411782	HOME TEL CO	341,061	452,163	411,051	440,544	402,072	393,336
411785	J. B. N. TEL CO INC	154,125	171,795	174,069	180,951	195,456	190,560
411788	KANOKLA TEL ASSN-KS	409,575	308,253	250,050	296,542	304,404	320,076
411791	LA HARPE TEL CO INC	45,987	48,096	81,207	62,122	65,520	67,932
411801	MADISON TEL., LLC	101,256	130,017	148,791	143,680	149,712	155,856
411807	MOKAN DIAL INC-KS	585,141	694,866	674,109	616,653	715,164	736,620
411808	MOUNDRIDGE TEL CO	308,832	413,091	420,264	494,969	465,648	478,632
411809	MUTUAL TEL CO	89,772	147,126	141,534	119,073	125,340	95,796
411814	PEOPLES TELECOM LLC	150,393	169,872	202,047	237,681	216,672	217,320
411817	PIONEER TEL ASSN INC	1,414,284	1,213,521	1,159,794	1,284,908	1,283,148	1,305,456
411818	CRAW-KAN TEL COOP	794,253	774,684	585,708	604,305	416,928	198,708
411820	RAINBOW TEL COOP	178,920	178,593	129,981	126,862	80,748	149,532
411826	RURAL TEL SERVICE CO	1,351,461	910,044	896,121	974,528	987,708	1,070,844
411827	S & T TEL COOP ASSN	703,068	728,763	680,880	732,655	754,320	702,564
411829	S & A TEL CO INC	121,059	161,871	218,010	218,023	239,052	254,724
411831	S. CENTRAL TEL - KS	103,488	164,544	111,462	301,438	158,916	155,100
411833	SOUTHERN KANSAS TEL	841,860	797,571	578,055	627,654	724,560	630,312
411835	SUNFLOWER TEL CO	663,123	610,479	643,260	676,891	529,884	508,176
411839	TRI-COUNTY TEL ASSN	274,251	274,155	260,973	339,806	286,068	332,616
411840	TWIN VALLEY TEL INC	321,852	296,313	254,664	253,263	316,188	308,340
411841	UNITED TEL ASSN	362,004	278,838	271,782	344,697	311,256	300,408
411842	UTC OF KANSAS	0	0	0	0	0	0
411845	WAMEGO TEL CO INC	264,120	290,637	293,010	223,084	428,208	440,280
411847	WHEAT STATE TEL, INC	326,859	346,974	350,430	381,773	414,012	411,264
411849	WILSON TEL CO INC	269,889	336,936	406,095	328,285	388,416	421,824
411852	ZENDA TEL COMPANY	97,068	117,279	131,772	113,258	131,316	127,920
411957	UTC-MO DBA UTC-SE KS	730,095	832,365	684,804	813,795	677,268	802,560
412030	TOTAH TELEPHONE CO	434,100	267,423	332,736	243,373	324,468	362,892
415214	SOUTHWESTERN BELL-KS	0	0	0	0	0	0
419001	WESTERN WIRELESS	0	0	0	0	2,610	566,997
TOTAL	KENTUCKY	5,490,699	5,242,098	5,317,815	5,353,004	4,873,992	5,147,544
260396	BALLARD RURAL COOP	423,576	363,162	310,962	320,792	354,792	347,028
260398	BRANDENBURG TEL CO	914,307	752,160	746,775	661,856	688,224	832,464
260401	DUO COUNTY TEL COOP	282,012	301,617	192,468	216,178	289,980	297,348
260402	ALLTEL KENTUCKY	282,204	314,424	277,497	274,370	285,852	277,152
260406	FOOTHILLS RURAL COOP	421,224	398,865	489,948	458,691	247,272	255,564
260408	GEARHEART-COALFIELDS	284,172	265,341	279,915	293,968	289,752	334,956
260411	LESLIE COUNTY TEL CO	174,960	170,280	167,346	156,523	162,612	167,184
260412	LEWISPORT TEL CO	128,940	121,032	113,715	103,429	113,148	115,956
260413	LOGAN TEL. COOP. INC	369,093	360,672	348,981	419,031	270,960	265,104
260414	MOUNTAIN RURAL COOP	335,589	386,253	460,590	485,000	382,008	394,116
260415	PEOPLES RURAL COOP	242,631	242,724	242,784	239,264	498,324	508,524
260417	SALEM TEL CO	125,667	121,365	112,611	108,027	116,424	117,108
260418	SOUTH CENTRAL RURAL	575,727	473,124	559,764	617,649	330,264	316,392
260419	THACKER/GRIGSBY TEL	334,077	333,237	309,003	292,096	298,776	324,420
260421	WEST KENTUCKY RURAL	596,520	637,842	705,456	706,130	545,604	594,228
265061	CINCINNATI BELL-KY	0	0	0	0	0	0
265182	SO CENTRAL BELL-KY	0	0	0	0	0	0
269001	SOUTHEAST TELEPHONE, INC.	0	0	0	0	0	0
269690	KENTUCKY ALLTEL, INC. - LEXINGTON	0	0	0	0	0	0
269691	KENTUCKY ALLTEL, INC. - LONDON	0	0	0	0	0	0
TOTAL	LOUISIANA	6,574,767	6,179,073	6,589,386	6,291,088	6,674,232	6,913,728
270423	CENTURYTEL-CENTR LA	427,497	426,054	448,986	473,544	494,328	334,092
270424	CENTURYTEL-SE LA	253,428	268,473	219,147	270,121	261,480	264,912
270425	CAMERON TEL CO - LA	1,143,549	1,116,201	1,102,686	935,816	1,203,516	1,607,712
270426	CAMPTI-PLEASANT HILL	139,551	220,053	220,071	223,675	144,204	133,476
270427	CENTURYTEL-CHATHAM	98,496	112,344	123,444	118,985	122,544	124,236
270428	DELCAMBRE TEL CO	76,044	79,389	83,400	87,905	85,488	99,756
270429	EAST ASCENSION TEL	471,276	125,541	593,361	589,083	661,200	613,488
270430	ELIZABETH TEL CO	176,412	176,916	171,429	169,169	208,380	229,572
270431	CENTURYTEL-NW LA	521,040	490,800	474,258	420,680	396,744	398,556
270432	KAPLAN TEL CO	212,385	215,373	226,767	296,693	138,120	141,072
270433	LAFOURCHE TEL CO	1,073,979	1,034,667	1,018,368	721,462	858,804	829,860
270434	CENTURYTEL-EVANGELIN	345,192	341,151	341,310	376,848	406,500	430,980
270435	NORTHEAST LOUISIANA	72,459	76,557	89,523	93,268	96,756	101,100

Table 3.29
Local Switching Support Payment Projections by Study Area
(Dollars)

Study Area ID Code	Study Area Name	1998 Total	1999 Total	2000 Total	2001 Total	2002 Total	2003 Total
	LOUISIANA (CONT.)						
270436	CENTURY NORTH LA	450,195	448,707	481,455	540,845	516,768	532,800
270438	RESERVE TEL CO	629,136	569,931	524,412	507,218	518,148	477,132
270439	CENTURYTEL-RINGGOLD	60,732	70,590	66,924	81,196	84,612	94,452
270440	CENTURYTEL - EAST LA	108,105	110,187	112,782	102,273	125,892	132,492
270441	STAR TEL CO	107,763	96,237	92,001	90,596	95,928	92,076
270442	CENTURYTEL-SW LA	207,528	199,902	199,062	191,711	254,820	275,964
275183	SO CENTRAL BELL-LA	0	0	0	0	0	0
TOTAL	MAINE	7,714,515	7,722,324	7,780,815	7,537,371	7,835,676	8,352,480
100002	OXFORD WEST TEL CO	509,436	518,085	484,908	437,994	549,600	588,984
100003	LINCOLNVILLE TEL CO	663,891	766,920	829,107	798,534	962,856	1,007,568
100004	CHINA TEL CO.	274,248	304,305	320,322	308,304	337,740	357,252
100005	COBBOSSEECONTEE TEL	40,464	40,977	40,794	56,862	42,024	62,748
100007	ISLAND TEL CO	323,481	324,165	329,469	326,788	320,964	332,604
100010	HAMPDEN TEL CO	112,533	101,625	100,038	111,831	116,712	129,336
100011	HARTLAND & ST ALBANS	205,248	202,230	249,687	231,419	250,932	272,136
100015	COMMUNITY SERVICE	385,467	392,700	458,796	406,041	356,208	315,828
100019	OXFORD COUNTY TEL	345,804	359,490	437,772	414,499	398,904	499,776
100020	PINE TREE TEL & TEL	371,784	384,171	393,630	369,167	390,600	447,516
100022	SACO RIVER TEL & TEL	429,453	355,215	322,449	306,442	243,600	268,668
100024	SOMERSET TEL CO	735,081	908,607	980,817	803,296	932,916	959,796
100025	STANDISH TEL CO	1,191,324	1,062,249	717,915	695,439	754,644	783,912
100027	UNION RIVER TEL CO	148,083	161,532	183,201	169,576	190,776	198,228
100029	UNITY TEL CO., INC.	377,325	368,919	362,202	448,749	420,576	448,812
100031	WARREN TEL CO	157,557	162,654	167,319	207,166	190,608	189,696
100034	WEST PENOBSCOT TEL	214,881	212,160	286,605	257,010	281,892	307,572
103313	NORTHLAND TEL CO-ME	911,904	791,679	794,016	842,127	739,140	826,728
103315	MID MAINE TELECOM	316,551	304,641	321,768	346,127	354,984	355,320
105111	VERIZON MAINE	0	0	0	0	0	0
109001	RCC MINNESOTA	0	0	0	0	0	0
TOTAL	MARYLAND	473,400	506,382	504,963	765,011	467,172	473,244
180216	ARMSTRONG TEL OF MD	473,400	506,382	504,963	765,011	467,172	473,244
185030	VERIZON MARYLAND INC	0	0	0	0	0	0
TOTAL	MASSACHUSETTS	383,571	493,053	480,966	648,664	677,964	887,904
110036	GRANBY TEL & TEL -MA	209,067	297,909	269,226	301,585	401,460	633,672
110037	RICHMOND TEL CO	174,504	195,144	211,740	347,079	276,504	254,232
115112	VERIZON MASS.	0	0	0	0	0	0
TOTAL	MICHIGAN	8,270,259	8,200,446	8,002,278	7,638,095	8,094,531	8,531,277
310669	ALLENDALE TEL CO	265,143	362,895	357,051	265,518	381,336	279,468
310671	CENTURY TEL. MIDWEST	582,951	641,223	655,953	615,564	660,168	626,856
310672	COMM CORP OF MI	176,340	168,924	182,757	164,264	177,828	189,348
310675	BARAGA TEL CO	232,479	239,826	245,949	249,023	239,820	294,480
310676	BARRY COUNTY TEL CO	260,499	248,943	235,551	229,105	238,080	266,520
310677	ISLAND TEL CO	147,660	148,821	144,360	131,424	134,496	136,644
310678	BLANCHARD TEL ASSN	99,684	99,978	97,014	87,634	95,532	93,588
310679	BLOOMINGDALE TEL CO	91,017	106,662	114,546	108,353	118,176	124,044
310680	CHIPPEWA COUNTY TEL	148,053	199,083	219,399	201,323	220,644	289,764
310682	FRONTIER-MICHIGAN	169,743	273,561	292,194	318,663	256,848	325,728
310683	CARR TEL CO	119,004	113,400	121,593	105,449	119,328	123,900
310685	CHATHAM TEL CO - MI	170,511	178,530	166,887	154,863	181,368	193,248
310688	CLIMAX TEL CO	355,992	234,129	103,197	101,163	98,304	101,208
310689	CENTURYTEL-UPPER MI	314,361	369,507	337,785	334,681	292,260	295,992
310691	DEERFIELD FARMERS	393,153	188,145	198,501	246,157	246,420	261,408
310692	DRENTHE TEL CO	41,667	44,238	44,883	40,275	44,328	44,460
310694	FARMERS DBA CHAPIN	48,711	51,708	52,635	44,187	52,836	47,184
310695	VERIZON NORTH - MI	0	0	0	0	0	0
310702	CENTURY OF MICHIGAN	0	0	0	0	0	0
310703	KALEVA TEL CO	145,368	149,907	153,996	142,864	155,892	146,760
310704	ACE TEL OF MICHIGAN	582,813	608,868	604,416	580,117	669,156	671,256
310705	CENTURY-NORTHN MICH.	125,868	135,816	134,997	87,876	86,532	86,532
310708	LENNON TEL CO	129,249	138,144	130,932	108,039	0	129,528
310711	MIDWAY TEL CO	103,623	88,920	64,533	65,353	51,732	53,976
310713	HIAWATHA TEL CO	503,739	459,273	389,733	371,471	354,324	370,056
310714	OGDEN TEL CO	102,633	87,708	107,562	86,601	109,704	115,536
310717	ONTONAGON COUNTY TEL	484,539	456,594	418,803	399,502	423,660	445,692
310720	PENINSULA TEL CO -MI	124,839	122,397	128,925	125,385	129,312	133,788
310721	PIGEON TEL CO	387,195	298,017	369,675	392,279	406,620	364,224
310725	SAND CREEK TEL CO	82,737	85,050	92,781	82,403	95,100	89,076
310726	SHIAWASSEE TEL CO	184,431	182,484	193,092	168,752	177,096	185,820
310728	SPRINGPORT TEL CO	183,051	182,355	178,230	154,911	191,940	198,828
310732	UPPER PENINSULA TEL	1,059,516	1,034,310	1,002,147	1,002,496	1,034,784	1,086,468
310734	WALDRON TEL CO	97,815	96,654	108,780	118,779	113,868	117,876
310735	WESTPHALIA TEL CO	62,112	62,523	61,989	58,920	65,544	67,668
310737	WINN TEL CO	11,631	45,114	82,155	67,711	71,256	72,804
310738	WOLVERINE TEL CO	282,132	296,739	209,277	216,302	230,580	246,504
313033	VERIZON N-MI(ALLTEL)	0	0	0	0	0	0
315090	MICHIGAN BELL TEL CO	0	0	0	0	0	0
319001	RFB CELLULAR	0	0	0	10,688	169,659	255,045

Table 3.29
Local Switching Support Payment Projections by Study Area
(Dollars)

Study Area ID Code	Study Area Name	1998 Total	1999 Total	2000 Total	2001 Total	2002 Total	2003 Total
TOTAL	MINNESOTA	17,503,701	17,560,428	17,662,626	16,841,415	19,649,499	19,496,550
361123	CITIZENS TELECOMM - MN	0	0	0	0	0	0
361337	WINNEBAGO COOP ASSN	78,363	72,240	67,824	67,359	65,520	65,052
361346	ACE TEL ASSN-MN	843,093	883,749	938,217	927,757	1,085,748	1,071,468
361347	ALBANY MUTUAL ASSN	159,612	158,508	160,197	173,810	175,632	196,656
361348	WILDERNESS VALLEY	8,226	8,796	8,292	8,194	7,008	6,600
361350	ARVIG TEL CO	506,979	473,394	446,817	481,026	431,688	446,868
361353	CITY OF BARNESVILLE	96,903	95,619	93,765	96,274	97,560	109,548
361356	BENTON COOP TEL CO	169,293	149,199	139,965	142,739	139,260	152,736
361357	BLACKDUCK TEL CO	290,445	256,362	210,768	215,219	206,028	224,016
361358	BLUE EARTH VALLEY	318,108	306,120	270,921	266,204	259,392	284,496
361362	BRIDGEWATER TEL CO	401,376	475,398	521,871	492,233	411,048	555,024
361365	CALLAWAY TEL CO	33,756	33,132	31,833	28,810	31,140	27,900
361367	FRONTIER-MINNESOTA	0	0	0	0	0	0
361370	CLARA CITY TEL EXCH	123,375	117,045	122,979	114,338	143,868	141,336
361372	CLEMENTS TEL CO	20,088	18,285	18,120	17,858	17,460	17,748
361373	CONSOLIDATED TEL CO	267,768	245,388	242,955	241,213	177,660	214,716
361374	ARROWHEAD COMM CORP	53,241	90,735	107,214	109,195	109,416	107,532
361375	MID-COMMUNICATIONS	376,383	341,673	318,876	279,359	532,692	387,480
361380	DELAVAN TEL CO	32,016	31,305	28,983	30,778	30,792	31,776
361381	DUNNELL TEL CO	34,599	33,438	30,111	24,085	27,636	24,684
361383	EAGLE VALLEY TEL CO	41,724	43,857	52,332	53,288	51,708	60,696
361384	EASTON TEL CO	25,692	25,041	23,763	22,646	23,052	25,380
361385	EAST OTTER TAIL TEL	647,016	597,855	762,594	712,234	833,100	550,116
361386	ECKLES TEL CO	174,699	288,843	180,951	168,325	206,988	231,324
361387	EMILY COOP TEL CO	147,939	150,972	157,767	130,995	159,420	157,728
361389	FARMERS MUTUAL TEL	113,331	101,712	104,181	107,654	102,864	117,636
361390	FEDERATED TEL COOP	171,252	193,761	201,435	121,824	171,288	127,992
361391	FELTON TEL CO. INC.	89,508	83,178	92,442	88,377	90,144	94,464
361395	GARDEN VALLEY TEL CO	596,733	590,898	579,843	556,553	551,028	532,428
361396	GARDONVILLE COOP TEL	161,451	144,612	114,474	105,014	102,600	118,944
361399	GRANADA TEL CO	34,008	46,161	50,412	51,564	47,784	49,332
361401	HALSTAD TEL CO	200,028	179,829	169,842	160,817	158,940	161,040
361403	FEDERATED UTILITIES	48,675	43,389	46,638	44,219	43,608	53,340
361404	HARMONY TEL CO	92,763	87,582	86,400	86,473	87,420	95,028
361405	HILLS TEL CO, INC	75,423	65,199	61,092	65,685	65,352	71,004
361408	HOME TEL CO - MN	148,227	155,445	147,687	149,243	149,796	163,020
361409	HUTCHINSON TEL CO	284,688	303,132	316,812	335,709	259,344	301,644
361410	JOHNSON TEL CO	181,428	193,329	206,001	225,743	190,428	190,896
361412	KASSON & MANTORVILLE	203,004	198,900	194,205	150,365	176,856	158,820
361413	MID STATE DBA KMP	126,276	123,729	109,509	90,725	97,680	91,536
361414	LAKEDALE TEL CO	622,455	663,483	594,750	531,113	582,552	610,380
361419	LISMORE COOP TEL CO	30,783	24,114	26,826	27,507	27,156	30,408
361422	LONSDALE TEL CO	63,060	60,096	59,169	66,830	66,720	95,256
361423	LOWRY TEL CO	53,145	60,939	59,907	58,853	58,860	67,092
361424	MABEL COOP TEL - MN	80,868	80,487	86,100	81,832	87,396	90,036
361425	CHRISTENSEN-MADELIA	110,475	121,719	129,093	146,485	151,632	161,760
361426	MANCHESTER-HARTLAND	51,897	47,865	43,551	47,426	45,864	50,772
361427	MANKATO CITIZENS TEL	1,232,769	961,377	927,609	706,187	843,864	847,092
361430	MELROSE TEL CO	220,677	245,580	260,115	200,095	172,620	161,268
361431	MIDWEST TEL CO	188,043	189,630	180,099	174,457	190,752	186,012
361433	MID STATE TEL CO	370,389	393,852	410,151	388,906	383,088	410,184
361437	MINNESOTA LAKE TEL	43,284	43,392	39,948	43,543	35,460	39,648
361439	MINNESOTA VALLEY TEL	76,023	74,199	74,823	70,253	72,672	72,816
361440	CANNON VLY TELECOM	196,668	192,279	155,877	124,253	136,944	129,216
361442	NEW ULM TELECOM, INC	283,440	289,023	288,210	283,355	300,900	325,632
361443	LORETEL SYSTEMS, INC	425,856	399,474	467,811	431,013	351,264	360,864
361445	CENTURYTEL-MINNESOTA	677,847	1,033,341	1,215,531	1,152,427	1,307,700	1,144,908
361448	OSAKIS TEL CO	99,984	112,398	122,871	117,601	127,248	133,044
361450	PARK REGION MUTUAL	430,809	412,254	379,386	363,806	384,768	326,112
361451	PAUL BUNYAN RURAL	583,407	585,291	464,091	570,124	476,868	492,012
361453	PEOPLES TEL CO - MN	164,877	201,789	167,631	184,869	166,380	163,668
361454	PINE ISLAND TEL CO	104,703	152,691	147,585	132,017	139,452	147,924
361456	UTC OF MINNESOTA	0	0	0	0	0	0
361472	REDWOOD COUNTY TEL	315,891	303,177	295,566	278,067	289,188	306,468
361474	ROTHSAY TEL CO, INC	38,313	40,584	43,308	37,379	40,572	39,588
361475	RUNESTONE TEL ASSN	256,149	214,779	238,074	236,180	242,304	260,568
361476	SACRED HEART TEL CO	32,577	33,066	33,249	32,316	31,176	32,196
361479	SCOTT RICE TEL CO	448,245	527,100	567,621	547,881	444,600	429,936
361482	SHERBURNE CTY RURAL	304,083	265,452	255,897	233,360	181,020	221,400
361483	SLEEPY EYE TEL CO	223,524	224,427	278,289	206,690	206,868	191,268
361485	SPRING GROVE COOP	117,828	117,594	124,044	121,003	124,752	141,804
361487	STARBUCK TEL CO	65,211	69,822	68,874	66,236	65,004	72,888
361491	TWIN VALLEY-ULEN TEL	161,037	135,948	140,670	149,053	168,720	172,596
361494	UPSALA COOP TEL ASSN	45,948	51,711	46,812	55,443	54,660	71,076
361495	VALLEY TEL CO - MN	237,228	148,980	166,074	167,214	157,740	147,024
361499	CROSSLAKE TEL CO	99,675	111,219	130,335	127,054	132,972	159,024
361500	NORTHERN TEL CO - MN	13,689	11,025	10,320	9,733	8,808	8,700
361501	WEST CENTRAL TEL	199,179	198,003	145,869	161,728	180,840	139,584
361502	WESTERN TEL CO	124,608	129,735	130,620	132,605	136,872	153,348
361505	WIKSTROM TEL CO, INC	374,109	320,877	339,252	290,312	298,560	305,592
361507	WINSTED TEL CO	84,645	89,082	85,998	84,806	87,768	99,048

Table 3.29
Local Switching Support Payment Projections by Study Area
(Dollars)

Study Area ID Code	Study Area Name	1998 Total	1999 Total	2000 Total	2001 Total	2002 Total	2003 Total
	MINNESOTA (CONT.)						
361508	WINTHROP TEL CO	65,937	70,212	78,810	78,192	80,484	87,684
361510	WOODSTOCK TEL CO	112,056	101,067	101,052	90,976	92,148	95,004
361512	WOLVERTON TEL CO	22,344	20,601	21,018	18,690	19,380	17,292
361515	ZUMBROTA TEL CO	118,707	128,388	120,156	112,903	112,788	124,224
361654	INTERSTATE TELECOMM.	119,685	121,977	122,037	125,674	127,092	137,928
365142	QWEST CORP-MN	0	0	0	0	0	0
367123	CITIZENS-MN-SOUTH	434,085	372,519	399,459	389,237	361,020	420,708
369001	WESTERN WIRELESS	0	0	0	41,827	75,075	2,982
369002	MIDWEST WIRELESS-MN	0	0	0	0	2,299,980	1,338,066
369004	RCC MINNESOTA, INC.	0	0	0	0	0	844,236
369005	WIRELESS ALLIANCE, LLC	0	0	0	0	0	12,210
TOTAL	MISSISSIPPI	3,596,718	3,482,388	3,484,518	3,608,845	4,183,323	3,293,832
280446	BAY SPRINGS TEL CO	241,527	214,929	242,526	244,524	273,276	243,876
280447	BRUCE TEL CO - MS	147,180	151,899	156,888	297,241	412,908	403,440
280448	CALHOUN CITY TEL CO	195,420	169,380	168,993	174,484	177,936	184,788
280451	DECATUR TEL CO -MS	117,420	122,292	129,759	126,541	133,800	143,232
280452	DELTA TEL CO	245,457	297,171	285,660	271,971	244,908	248,496
280453	ALLTEL MISSISSIPPI	192,120	230,373	219,852	221,200	221,100	202,056
280454	FRANKLIN TEL CO - MS	396,456	476,049	415,086	390,458	386,244	386,484
280455	FULTON TEL CO	317,553	331,833	322,077	277,350	234,060	0
280456	GEORGETOWN TEL CO	152,121	222,960	207,729	194,644	203,628	207,840
280457	LAKESIDE TEL. CO.	82,356	76,410	74,364	61,887	58,380	55,632
280458	CENTURYTEL - N. MISS	606,936	319,749	392,385	396,530	369,276	377,580
280460	FRONTIER-MISSISSIPPI	293,904	306,552	294,726	277,307	292,332	322,080
280461	NOXAPATER TEL CO	142,620	122,352	108,183	114,747	106,836	106,896
280462	MOUND BAYOU TEL & CO	116,892	83,316	101,499	107,937	96,564	0
280466	SLEDGE TEL CO	73,332	82,500	92,022	179,167	95,688	94,860
280467	SMITHVILLE TEL CO	66,243	71,685	73,872	73,300	76,632	85,176
283301	SOUTHEAST MS TEL CO	147,561	142,944	142,206	148,655	172,584	176,472
285184	SO CENTRAL BELL-MS	0	0	0	0	0	0
287449	MYRTLE TEL CO	61,620	59,994	56,691	50,902	53,832	54,924
289001	CELLULAR SOUTH LICENSE	0	0	0	0	573,339	0
289002	RCC HOLDINGS, INC. (MISSISSIPPI)	0	0	0	0	0	0
289003	DIXIENET COMM	0	0	0	0	0	0
289004	CENTELLIAL CLAIBORNE CELLULAR	0	0	0	0	0	0
289005	CENTELLIAL CELULAR TRISTATE	0	0	0	0	0	0
TOTAL	MISSOURI	7,656,195	7,548,462	6,377,469	6,623,599	7,574,124	8,695,788
420463	BPS TEL CO	240,189	333,318	318,129	308,378	282,612	306,036
420472	CASS COUNTY TEL CO	1,166,208	779,742	300,648	360,645	1,307,988	1,415,916
421151	SPECTRA COMM GROUP	0	0	0	0	0	0
421206	IAMO TEL CO - MO	111,108	120,876	117,114	97,928	106,476	104,280
421759	CRAW-KAN TEL COOP-MO	236,508	235,443	228,855	220,614	233,040	242,448
421807	MOKAN DIAL INC-MO	39,687	44,286	48,207	29,856	51,144	52,668
421860	ALMA TEL CO	29,028	30,249	30,729	29,271	30,564	32,028
421864	CHARITON VALLEY TEL	17,304	178,863	0	0	0	0
421865	CITIZENS TEL CO - MO	430,383	423,411	420,513	347,455	422,568	359,628
421866	OZARK TEL CO	128,793	149,757	69,183	118,467	66,096	67,644
421874	ELLINGTON TEL CO	131,112	134,511	118,980	155,195	114,456	156,732
421876	FARBER TEL CO	27,231	30,531	27,066	24,343	26,052	22,524
421882	FIDELITY TEL CO	731,463	474,855	434,346	494,806	450,084	483,456
421885	ALLTEL MISSOURI	0	0	0	0	0	0
421886	GOODMAN TEL CO	169,707	170,457	168,762	103,793	167,556	176,532
421887	GRANBY TEL CO - MO	159,864	193,254	186,927	193,717	183,492	183,492
421888	GRAND RIVER MUT-MO	591,012	520,443	519,492	640,997	548,244	565,524
421890	GREEN HILLS TEL CORP	126,348	103,938	80,535	92,736	77,352	78,312
421893	CHOCTAW TELEPHONE CO	51,612	53,274	51,375	50,875	51,180	53,388
421900	KLM TEL CO	123,552	121,752	126,732	141,698	122,796	156,120
421901	KINGDOM TELEPHONE CO	235,317	244,848	227,010	245,559	247,308	266,832
421908	LE-RU TELEPHONE CO	211,011	222,534	239,802	327,266	256,320	215,556
421912	MCDONALD COUNTY TEL	24,885	307,206	319,662	326,238	371,820	403,620
421914	MARK TWAIN RURAL TEL	182,763	202,779	182,232	138,042	189,852	195,948
421917	MID-MISSOURI TEL CO	202,797	254,979	233,169	242,729	246,000	249,132
421920	MILLER TEL CO - MO	92,895	93,030	94,023	81,766	88,524	88,524
421927	NEW FLORENCE TEL CO	34,491	35,262	31,059	89,378	0	283,548
421928	NEW LONDON TEL CO	57,408	60,252	56,823	65,200	65,892	69,408
421929	HOLWAY TEL CO	103,077	124,611	131,775	114,193	133,428	132,300
421931	NE MISSOURI RURAL	806,331	780,036	629,589	608,426	733,524	797,316
421932	LATHROP TEL COMPANY	90,567	106,092	91,623	93,210	97,404	106,524
421934	ORCHARD FARM TEL CO	33,276	34,710	33,351	39,662	33,684	34,764
421935	OREGON FARMERS MUT	66,795	76,068	116,655	123,763	121,008	125,268
421936	PEACE VALLEY TEL CO	52,020	49,914	54,447	50,506	54,408	57,336
421942	ROCK PORT TEL CO	178,365	177,909	188,400	171,838	178,236	185,268
421945	SENECA TEL CO	236,268	234,315	234,567	229,013	232,500	255,504
421949	STEELVILLE TEL EXCH	252,651	237,348	73,653	80,103	87,240	88,620
421951	STOUTLAND TEL CO	67,788	68,223	63,747	70,466	64,524	67,260
421957	UTC OF MISSOURI	0	0	0	0	0	0
425213	SOUTHWESTERN BELL-MO	0	0	0	0	0	0
429001	MARK TWAIN COMMUNICATIONS	0	0	0	0	0	0
429002	FIDELITY COMM SVCS I	0	0	0	0	0	0

Table 3.29
Local Switching Support Payment Projections by Study Area
(Dollars)

Study Area ID Code	Study Area Name	1998 Total	1999 Total	2000 Total	2001 Total	2002 Total	2003 Total
	MISSOURI (CONT.)						
429003	EXOP OF MISSOURI, INC.	0	0	0	0	0	0
429784	CENTURYTEL OF MISSOURI, LLC (CENTRAL)	0	0	0	0	0	0
429785	CENTURYTEL OF MISSOURI, LLC (BELLE-HERMAN)	216,381	139,386	128,289	115,467	130,752	115,572
429786	CENTURYTEL OF MISSOURI, LLC (SOUTHERN)	0	0	0	0	0	500,760
429787	CENTURYTEL OF MISSOURI, LLC (SOUTHWEST)	0	0	0	0	0	0
TOTAL	MONTANA	8,932,746	8,390,469	8,428,140	8,963,262	8,731,515	9,544,068
482235	BLACKFOOT TEL COOP	730,128	604,578	744,441	691,254	752,580	774,552
482241	HOT SPRINGS TEL CO	40,977	93,381	122,592	122,848	125,712	135,096
482242	INTERBEL TEL COOP	143,871	233,715	350,202	300,757	323,988	340,392
482244	LINCOLN TEL CO INC	143,583	162,513	162,846	152,389	175,356	178,668
482246	MID-RIVERS TEL COOP	991,887	870,891	762,195	910,251	828,024	846,432
482247	NEMONT TEL COOP-MT	1,453,764	1,375,338	1,280,292	1,298,846	1,514,052	1,577,052
482248	NORTHERN TEL COOP	269,619	283,383	273,819	253,848	260,256	270,912
482249	CENTURYTEL-MONTANA	0	0	0	0	0	0
482250	PROJECT TEL CO	742,452	757,248	727,680	741,491	753,960	955,236
482251	RANGE TEL COOP-MT	553,575	449,718	411,498	436,528	368,496	386,088
482252	RONAN TEL CO	242,616	285,507	262,713	242,319	220,488	284,796
482254	SOUTHERN MONTANA TEL	230,601	254,589	253,128	237,509	299,280	317,772
482255	3-RIVERS TEL COOP	1,099,119	919,884	917,946	1,137,456	890,064	859,404
482257	TRIANGLE TEL COOP	831,591	551,328	577,272	647,816	604,344	638,292
483308	CLARK FORK TELECOM	505,104	479,808	512,562	664,766	522,612	497,832
483310	CENTRAL MONTANA	412,716	505,911	514,377	514,592	532,824	559,500
484322	CITIZENS-MONTANA	541,143	562,677	554,577	610,592	538,932	870,036
485104	QWEST CORP-MT	0	0	0	0	0	0
489001	MID-RIVERS TEL COOP	0	0	0	0	0	0
489002	INTERBEL TEL COOP	0	0	0	0	20,547	52,008
489004	WESTERN WIRELESS	0	0	0	0	0	0
TOTAL	NEBRASKA	10,129,721	10,897,575	10,718,199	11,198,680	10,652,592	10,878,228
371128	CITIZENS TELECOMM - NE	0	0	0	0	0	0
371516	ARAPAHOE TEL CO	468,057	428,115	405,678	377,484	418,356	430,872
371517	ARLINGTON TEL CO	95,019	122,625	93,648	93,882	84,756	75,816
371518	ELSIE COMM., INC.	63,458	176,490	125,625	146,366	125,772	126,264
371524	BLAIR TEL CO	781,392	1,188,330	1,031,421	937,597	963,480	876,828
371525	THREE RIVER TELCO	229,089	197,487	224,361	270,962	215,244	203,328
371526	CAMBRIDGE TEL CO -NE	170,952	199,059	185,358	215,177	204,048	199,176
371530	CONSOLIDATED TELCO	172,461	158,769	186,264	190,351	194,988	206,508
371531	CLARKS TEL CO	175,419	182,907	205,119	210,899	169,356	164,604
371532	CONSOLIDATED TEL CO	326,148	280,782	290,733	262,769	291,204	284,424
371534	COZAD TEL CO	227,304	302,211	355,878	378,099	286,428	260,484
371536	CURTIS TEL CO	102,027	117,021	110,484	139,335	165,828	155,172
371537	DALTON TEL CO, INC	342,081	359,670	378,612	358,248	385,056	390,048
371540	DILLER TEL CO	188,643	299,910	277,356	337,206	294,000	430,572
371542	EASTERN NEBRASKA TEL	407,349	491,664	357,171	331,678	390,396	430,764
371545	EUSTIS TEL EXCHANGE	41,832	43,659	41,391	36,897	37,056	0
371553	GLENWOOD TEL MEMBER	179,313	202,197	175,911	163,564	111,612	129,564
371555	HAMILTON TEL CO	445,677	446,052	423,174	380,989	416,424	432,396
371556	HARTINGTON TEL CO	233,544	152,658	202,071	161,233	169,572	205,116
371557	HARTMAN TEL EXCH INC	208,263	194,220	168,603	222,486	160,356	158,856
371558	HEMINGFORD COOP TEL	89,739	86,097	111,768	138,611	133,812	124,932
371559	HENDERSON CO-OP TEL	80,316	81,426	86,559	161,405	190,800	197,520
371561	HERSHEY COOP TEL CO	88,989	82,734	77,502	74,199	79,572	83,208
371562	HOME TEL CO OF NE	87,384	88,263	95,829	86,085	92,016	104,880
371563	HOOPER TEL CO	89,955	85,983	81,933	74,780	87,048	81,768
371565	K & M TEL CO, INC	55,791	53,703	56,112	51,493	54,540	54,816
371567	KEYSTONE-ARTHUR TEL	164,637	141,354	139,827	226,056	121,464	115,008
371568	ALLTEL (ALIANT)	0	0	0	0	0	0
371574	NEBRASKA CENTRAL TEL	823,347	768,360	723,192	679,037	669,636	647,964
371576	NORTHEAST NEBRASKA	481,467	413,001	464,049	433,467	458,172	559,428
371577	GREAT PLAINS COMMUN	1,435,005	1,425,666	1,446,516	1,355,610	1,459,884	1,403,892
371581	PIERCE TEL CO	113,403	111,486	113,883	106,706	113,892	119,940
371582	PLAINVIEW TEL CO	72,132	76,212	81,006	77,858	86,004	86,292
371586	ROCK COUNTY TEL CO	133,917	119,625	78,849	68,226	86,796	98,676
371590	SODTOWN TEL CO	16,353	13,233	12,243	11,870	10,920	10,728
371591	SE NEBRASKA TEL CO	205,512	215,085	247,335	626,285	272,076	284,148
371592	STANTON TELECOM INC.	182,631	199,779	187,416	220,284	196,464	162,528
371595	UTC OF THE WEST-NE	845,100	1,076,136	1,124,568	1,182,805	1,092,612	1,148,544
371597	WAUNETA TEL CO	106,779	107,925	122,250	151,229	126,756	173,628
372455	BENKELMAN TEL CO	199,236	207,681	228,504	257,452	236,196	259,536
375143	QWEST CORP-NE	0	0	0	0	0	0
TOTAL	NEVADA	5,815,119	5,871,945	6,439,410	6,890,199	6,896,646	8,131,020
552220	FILER MUTUAL TEL -NV	94,017	31,524	41,109	115,618	97,872	98,856
552223	CENTURY-GEM STATE-NV	29,913	52,593	54,804	39,212	44,316	34,260
552233	RURAL TEL CO - NV	107,313	150,492	180,009	269,936	310,236	312,396
552284	BEEHIVE TEL CO - NV	13,701	28,386	46,485	37,978	15,996	21,276
552302	CONTEL-CA-CONTEL-NV	1,913,811	1,936,035	2,129,607	2,316,411	2,244,192	2,607,252
552348	CENTEL OF NV	0	0	0	0	0	0
552349	CHURCHILL-CC COMM.	1,155,273	1,018,488	1,076,469	1,325,119	1,293,156	1,371,108
552351	LINCOLN CTY TEL SYS	184,404	176,946	249,519	297,546	266,880	264,204

Table 3.29
Local Switching Support Payment Projections by Study Area
(Dollars)

Study Area ID Code	Study Area Name	1998 Total	1999 Total	2000 Total	2001 Total	2002 Total	2003 Total
	NEVADA (CONT.)						
552353	MOAPA VALLEY TEL CO.	333,465	298,962	344,841	313,736	346,824	335,028
552356	RIO VIRGIN TEL CO	297,951	394,572	364,098	326,298	265,056	276,960
553304	HUMBOLDT TEL CO	167,985	157,197	173,799	157,882	172,200	178,968
554431	CITIZENS-NV-NORTH	1,169,685	1,401,981	1,334,748	1,351,415	1,351,920	1,423,812
554432	CITIZENS-NV-SOUTH	347,601	224,769	443,922	339,048	452,196	354,816
555173	NEVADA BELL	0	0	0	0	0	0
559001	WESTERN WIRELESS	0	0	0	0	35,802	852,084
TOTAL	NEW HAMPSHIRE	4,699,155	5,375,313	4,679,721	4,924,103	4,806,036	5,113,008
120038	BRETTON WOODS TEL CO	130,668	115,131	143,658	112,527	166,368	177,888
120039	GRANITE STATE TEL	1,074,693	945,165	950,661	932,948	1,086,468	1,170,216
120042	DIXVILLE TEL CO	21,012	17,718	18,618	16,315	16,812	25,236
120043	DUNBARTON TEL CO	166,155	149,877	175,221	175,784	159,768	204,192
120045	KEARSARGE TEL CO	763,257	1,557,498	659,799	638,294	595,776	639,048
120047	MERRIMACK COUNTY TEL	744,156	738,561	720,348	762,644	727,872	739,344
120049	UNION TEL CO	618,093	639,687	702,747	914,987	760,176	788,436
120050	WILTON TEL CO - NH	297,492	309,966	323,829	335,510	317,808	323,964
123321	MCTA, INC.	883,629	901,710	984,840	1,035,094	974,988	1,044,684
125113	VERIZON NEW HAMPSHIRE	0	0	0	0	0	0
TOTAL	NEW JERSEY	1,232,427	993,234	1,151,775	1,020,055	1,217,736	1,028,544
160135	WARWICK VALLEY-NJ	1,232,427	993,234	1,151,775	1,020,055	1,217,736	1,028,544
160138	UNITED TEL - NJ, INC	0	0	0	0	0	0
165120	VERIZON NEW JERSEY	0	0	0	0	0	0
TOTAL	NEW MEXICO	8,400,984	7,554,042	8,767,137	9,326,957	9,072,087	9,630,297
491164	VALOR-NM#1	1,337,688	1,146,081	1,546,041	1,643,901	1,537,128	1,693,440
491193	VALOR-NM#2	1,087,599	967,386	1,709,490	1,299,531	1,280,376	687,984
491231	MESCALERO APACHE	0	0	0	0	311,364	285,684
492066	DELL TEL CO-OP - NM	183,948	149,772	158,217	144,840	213,876	218,580
492176	VALLEY TEL COOP - NM	219,783	181,863	188,172	293,157	235,572	243,756
492259	BACA VALLEY TEL CO	147,153	161,802	151,944	217,973	254,052	271,368
492262	ENMR TEL COOP INC-NM	1,516,845	945,219	899,184	924,583	996,960	1,018,032
492263	LA JICARITA RURAL	207,183	208,977	188,775	175,931	182,292	197,772
492264	LEACO RURAL TEL COOP	669,831	644,853	721,005	1,172,332	726,468	670,788
492265	TULAROSA BASIN TEL.	452,700	456,783	490,527	495,853	533,040	567,324
492268	WESTERN NEW MEXICO	827,943	833,307	851,685	990,591	819,804	833,892
492270	PENASCO VALLEY TEL	769,092	788,073	812,058	773,214	745,332	744,084
492272	ROOSEVELT CNTY RURAL	346,368	367,977	348,492	445,131	389,628	404,292
492274	CENTURYTEL SW-NM	321,324	322,389	347,490	430,508	474,468	463,992
494449	NAVAJO COMMUN-NM	313,527	379,560	354,057	319,412	343,788	333,492
495105	QWEST CORP-NM	0	0	0	0	0	0
499001	SMITH BAGLEY	0	0	0	0	27,939	0
499002	LEACO RURAL TELEPHONE COOP., INC.	0	0	0	0	0	22,101
499003	WESTERN WIRELESS	0	0	0	0	0	973,716
TOTAL	NEW YORK	17,322,360	17,838,462	17,843,838	17,133,941	17,791,884	17,960,292
150071	ARMSTRONG TEL CO-NY	276,012	280,218	295,734	296,218	318,516	343,296
150072	FRONTIER-AUSABLE VAL	380,928	385,032	330,489	374,602	330,492	368,424
150073	BERKSHIRE TEL CORP	524,739	557,046	521,010	554,911	544,776	557,532
150076	CASSADAGA TEL CORP	91,785	95,310	94,776	88,668	93,144	99,708
150077	CHAMPLAIN TEL CO	1,076,901	1,070,277	856,782	613,745	867,684	873,456
150078	CHAUTAUQUA & ERIE	774,081	916,119	994,590	1,109,709	1,136,616	1,223,808
150079	CHAZY & WESTPORT	265,500	308,112	340,608	316,793	386,664	417,756
150081	CITIZENS HAMMOND NY	122,157	191,034	162,309	173,597	174,252	182,964
150084	TACONIC TEL CORP	1,409,835	1,337,268	1,409,700	1,593,103	1,398,036	1,467,348
150085	CROWN POINT TEL CORP	157,824	154,227	160,509	172,699	171,108	182,172
150088	DELHI TEL CO	279,519	294,459	313,641	256,667	326,088	299,436
150089	DEPOSIT TEL CO	474,837	486,873	503,676	485,057	387,600	406,668
150091	DUNKIRK & FREDONIA	765,672	606,924	680,397	737,737	743,664	780,756
150092	EDWARDS TEL CO	88,032	101,544	106,668	105,800	120,180	125,832
150093	EMPIRE TEL CORP	696,663	713,985	765,324	805,489	819,000	840,732
150095	FISHERS ISLAND TEL	103,461	88,854	109,083	93,284	120,864	127,476
150097	GERMANTOWN TEL CO	267,693	305,166	331,113	352,980	368,856	387,576
150099	HANCOCK TEL CO	310,509	331,560	314,886	308,568	321,960	339,912
150100	FRONTIER COMM OF NY	0	0	0	0	0	0
150104	MARGARETVILLE TEL CO	277,749	290,850	258,792	266,075	298,692	319,272
150105	MIDDLEBURGH TEL CO	376,992	390,711	433,071	453,754	470,472	480,636
150106	ALLTEL NY-FULTON	589,920	583,758	494,373	479,681	498,252	464,064
150107	NEWPORT TEL CO	110,463	110,742	109,269	107,032	115,176	117,408
150108	NICHOLVILLE TEL CO	133,737	125,337	138,372	146,403	162,672	177,756
150109	ALLTEL NY-JAMESTOWN	1,088,391	1,050,315	907,203	0	0	0
150110	OGDEN TEL CO	666,051	658,257	623,676	592,554	643,308	623,640
150111	ONEIDA COUNTY RURAL	125,529	277,641	359,172	278,223	386,592	398,688
150112	ONTARIO TEL CO, INC.	264,627	271,416	291,069	266,085	288,552	297,060
150113	ALLTEL NY-RED JACKET	158,787	155,988	149,661	140,200	143,868	137,520
150114	ORISKANY FALLS TEL	24,075	17,979	17,742	17,442	18,936	18,924
150116	PATTERSONVILLE TEL	179,991	227,103	220,974	234,855	258,672	282,612
150118	PORT BYRON TEL CO	70,479	72,840	79,224	87,928	81,168	86,712
150121	FRONTIER-ROCHESTER	0	0	0	0	0	0
150122	FRONTIER-SENECA GORH	712,596	549,945	505,581	607,049	505,584	632,580

Table 3.29
Local Switching Support Payment Projections by Study Area
(Dollars)

Study Area ID Code	Study Area Name	1998 Total	1999 Total	2000 Total	2001 Total	2002 Total	2003 Total
	NEW YORK (CONT.)						
150125	STATE TEL CO	296,481	296,784	280,230	290,112	326,016	302,304
150128	FRONTIER-SYLVAN LAKE	387,444	276,699	252,222	343,962	252,432	356,856
150129	TOWNSHIP TEL CO	310,605	396,462	347,964	383,552	418,404	440,316
150131	TRUMANSBURG TEL CO.	398,547	402,381	423,642	426,623	492,480	512,880
150133	VERNON TEL CO	184,824	182,559	171,834	173,235	178,692	185,484
150135	WARWICK VALLEY-NY	1,244,139	1,318,863	1,704,840	1,601,637	1,890,684	1,237,812
154532	CITIZENS TELECOM-NY	0	0	0	0	0	0
154533	CITIZENS-RED HOOK	824,481	1,090,464	1,018,998	1,014,445	993,528	1,052,784
154534	CITIZENS-WEST. CNTY	830,304	867,360	764,634	783,467	738,204	810,132
155130	VERZON NEW YORK	0	0	0	0	0	0
159001	MCI METRO	0	0	0	0	0	0
TOTAL	NORTH CAROLINA	6,082,674	5,636,580	5,810,920	5,703,355	5,452,524	5,913,756
230468	ATLANTIC MEMBERSHIP	589,116	604,596	645,822	850,531	643,452	665,412
230469	BARNARDSVILLE TEL CO	41,991	55,794	62,175	54,183	66,348	72,396
230470	CAROLINA TEL & TEL	0	0	0	0	0	0
230471	CENTEL OF NC	0	0	0	0	0	0
230473	CITIZENS TEL CO	699,171	457,401	324,042	347,720	380,772	390,780
230474	CONCORD TEL CO	0	0	0	0	0	0
230476	ALLTEL CAROLINA-NO	0	0	0	0	0	0
230478	ELLERBE TEL CO	151,788	163,497	161,892	145,899	159,372	170,880
230479	VERIZON SOUTH - NC	0	0	0	0	0	0
230483	LEXCOM TELEPHONE CO.	404,853	424,446	475,308	463,391	507,192	508,884
230485	MEBTEL, INC.	426,312	391,464	461,056	477,329	385,344	404,064
230491	NORTH STATE TEL CO	0	0	0	0	0	0
230494	PINEVILLE TEL CO	176,169	177,273	166,623	183,554	190,500	196,680
230495	RANDOLPH TEL CO	218,199	227,574	242,706	220,393	227,904	268,224
230496	RANDOLPH MEMBERSHIP	267,021	217,173	243,504	238,488	182,796	198,396
230497	PIEDMONT MEMBERSHIP	176,631	141,603	155,265	158,431	165,312	179,820
230498	SALUDA MOUNTAIN TEL	117,984	136,569	130,212	129,852	137,208	156,372
230500	SERVICE TEL CO	195,825	170,598	195,744	138,318	172,968	106,584
230501	SKYLINE MEMBERSHIP	877,491	724,671	741,045	673,104	682,860	852,744
230502	STAR MEMBERSHIP CORP	479,667	547,464	545,400	408,817	387,540	408,324
230503	SURRY MEMBERSHIP	338,721	376,089	413,802	431,340	330,828	366,276
230505	TRI COUNTY TEL MEMBR	158,271	167,256	159,471	139,639	152,256	173,592
230509	VERIZON S-NC(CONTEL)	0	0	0	0	0	0
230510	WILKES MEMBERSHIP	150,771	140,211	137,628	153,061	183,408	186,768
230511	YADKIN VALLEY TEL	612,693	512,901	549,225	489,305	496,464	607,560
235193	SOUTHERN BELL-NC	0	0	0	0	0	0
TOTAL	NORTH DAKOTA	10,830,486	10,709,298	9,840,591	10,240,836	9,278,442	14,610,252
381131	CITIZENS ND	0	0	0	0	507,564	474,084
381447	NORTH DAKOTA TEL CO	1,210,389	1,179,843	1,057,371	1,068,684	1,088,712	1,095,324
381509	WOLVERTON TEL CO	42,423	39,684	36,348	35,838	35,112	34,104
381601	ABSARAKA COOP TEL CO	12,975	10,020	9,609	9,192	8,076	8,448
381604	BEK COMM. COOP.	473,019	465,774	469,098	443,600	479,820	505,536
381607	CONSOLIDATED TELCOM	914,337	969,090	857,745	941,687	947,808	1,007,724
381610	DAKOTA CENTRAL COOP	562,029	569,112	541,323	628,340	562,776	597,744
381611	DICKEY RURAL COOP	477,555	571,083	677,613	1,074,774	0	1,129,836
381614	POLAR TELECOMM.	150,000	148,317	138,168	120,425	126,744	130,464
381615	GRIGGS COUNTY TEL CO	172,128	196,572	188,007	191,011	187,752	210,144
381616	INTER-COMMUNITY TEL	462,216	447,495	486,387	532,236	473,736	486,072
381617	MIDSTATE TEL CO	370,716	373,749	390,903	283,930	427,440	597,648
381622	MOORE & LIBERTY TEL	94,443	100,965	94,425	91,281	89,868	101,184
381623	NOONAN FARMERS TEL	36,372	29,499	64,899	80,493	74,880	77,496
381625	NORTHWEST COMM COOP	434,637	467,253	458,865	349,285	398,004	378,672
381630	POLAR COMM MUT AID	943,437	932,487	945,525	1,013,300	1,087,692	1,068,996
381631	RED RIVER RURAL TEL	316,551	309,399	297,096	291,578	295,416	318,816
381632	RESERVATION TEL COOP	545,751	483,600	482,142	651,333	665,592	710,076
381636	UNITED TEL MUTUAL	490,773	504,978	518,349	485,623	720,624	737,748
381637	W. RIVER TELECOM.	869,352	763,818	668,232	731,826	943,344	932,688
381638	MIDSTATE COMM.	137,541	109,932	142,782	129,221	112,860	130,776
382247	NEMONT TEL COOP - ND	52,173	48,141	47,286	45,116	42,816	42,648
383303	SRT COMMUNICATIONS	2,061,669	1,988,487	1,268,418	1,042,063	0	976,524
385144	QWEST CORP-ND	0	0	0	0	0	0
389001	WESTERN WIRELESS	0	0	0	0	1,806	2,857,500
389002	HTC	0	0	0	0	0	0
TOTAL	NORTHERN MARIANA ISLANDS	667,803	798,222	705,837	660,533	873,651	867,756
653700	MICRONESIAN TELECOMM	667,803	798,222	705,837	660,533	714,708	729,120
659001	GUAM CELLULAR	0	0	0	0	158,943	138,636
TOTAL	OHIO	4,473,951	4,629,063	4,676,637	4,867,749	4,491,912	4,686,228
300585	ARCADIA TEL CO	53,697	51,867	50,451	41,967	51,600	42,864
300586	THE ARTHUR MUTUAL	89,187	94,404	102,708	104,794	107,088	115,044
300588	AYERSVILLE TEL CO	79,035	86,055	88,416	71,429	87,900	84,948
300589	BASCOM MUTUAL TEL CO	35,145	35,166	44,445	34,480	41,088	44,484
300590	BENTON RIDGE TEL CO	92,517	94,887	97,803	100,952	98,028	110,796
300591	BUCKLAND MUTUAL TEL	53,001	56,244	62,931	59,791	63,348	66,348
300594	THE CHAMPAIGN TEL CO	222,711	250,461	259,266	258,477	191,184	213,744
300597	THE CHILLICOTHE TEL	648,327	627,621	618,171	576,964	670,404	684,300

Table 3.29
Local Switching Support Payment Projections by Study Area
(Dollars)

Study Area ID Code	Study Area Name	1998 Total	1999 Total	2000 Total	2001 Total	2002 Total	2003 Total
	OHIO (CONT.)						
300598	MCCLURE TEL CO	203,859	282,414	201,516	240,519	178,584	239,856
300604	COLUMBUS GROVE TEL	99,207	106,494	117,168	105,855	116,076	124,440
300606	CONNEAUT TEL CO	292,089	306,069	337,926	328,897	335,304	376,896
300607	CONTINENTAL OF OHIO	88,536	84,819	87,900	90,071	94,212	100,392
300609	DOYLESTOWN TEL CO	228,915	237,285	226,824	197,202	211,368	202,932
300612	FARMERS MUTUAL TEL	55,257	56,127	58,290	61,010	61,344	64,644
300613	LITTLE MIAMI COMM.	147,747	138,507	128,952	139,421	161,964	164,376
300614	FORT JENNINGS TEL CO	52,305	58,467	59,205	56,029	58,884	61,788
300615	VERIZON NORTH - OH	0	0	0	0	0	0
300618	GERMANTOWN INDEPEND	194,925	205,851	194,949	191,717	200,520	218,892
300619	GLANDORF TEL CO	51,000	53,649	56,985	54,850	57,552	56,832
300625	KALIDA TEL CO	69,927	78,237	86,124	85,669	90,312	98,964
300630	CENTURYTEL OF OHIO	0	0	0	0	0	0
300633	MIDDLE POINT HOME	58,725	60,366	61,083	57,143	60,504	64,344
300634	MINFORD TEL CO	151,695	166,956	195,741	182,184	201,648	216,276
300639	THE NEW KNOXVILLE	104,925	104,646	105,348	86,479	101,256	91,512
300644	THE NOVA TEL CO	117,429	120,756	87,450	95,752	92,100	94,116
300645	OAKWOOD TEL CO	65,580	69,054	69,309	61,558	69,288	84,180
300649	ORWELL TEL CO	337,365	329,715	341,973	752,121	293,340	286,044
300650	OTTOVILLE MUTUAL	74,565	75,720	74,100	70,276	74,100	76,236
300651	PATTERSONVILLE TEL	27,888	29,379	33,372	31,064	32,676	32,580
300654	RIDGEVILLE TEL CO	59,337	61,242	64,848	67,872	68,904	76,872
300656	SHERWOOD MUTUAL TEL	86,499	94,341	105,708	84,523	108,264	78,276
300658	SYCAMORE TEL CO	129,144	126,270	130,317	156,011	120,252	125,736
300659	TELEPHONE SERVICE	356,952	337,824	377,649	280,534	248,208	234,588
300661	UTC OF OHIO	0	0	0	0	0	0
300662	VANLUE TEL CO	55,200	51,543	47,574	40,466	43,416	43,200
300663	VAUGHNSVILLE TEL CO	29,580	29,925	32,226	30,914	31,344	34,248
300664	WABASH MUTUAL TEL CO	53,364	55,245	57,948	57,067	57,888	61,488
300665	ALLTEL OHIO INC.	0	0	0	0	0	0
300666	WESTERN RESERVE TEL	0	0	0	0	0	0
300682	FRONTIER-OHIO	8,316	11,457	11,961	13,691	11,964	13,992
305062	CINCINNATI BELL-OH	0	0	0	0	0	0
305150	OHIO BELL TEL CO	0	0	0	0	0	0
TOTAL	OKLAHOMA	15,840,726	14,001,165	14,510,214	14,668,500	16,637,892	16,384,800
431165	VALOR TELECOMM - OK	0	0	0	0	0	0
431704	LAVACA TEL CO-OK	116,331	109,266	117,135	119,341	112,848	131,460
431788	KANOKLA TEL ASSN-OK	190,443	114,270	88,707	83,691	90,216	100,308
431831	S. CENTRAL TEL - OK	10,092	361,791	437,187	0	561,612	138,492
431965	ALLTEL OKLAHOMA INC	681,228	741,696	756,204	824,789	826,548	884,100
431966	ATLAS TEL CO	380,748	386,937	408,156	791,134	529,536	603,264
431968	BEGGS TEL CO	90,699	101,079	94,845	95,046	98,568	108,612
431969	BIXBY TEL CO	153,243	190,716	181,185	202,132	513,156	216,060
431974	CANADIAN VALLEY TEL	147,345	283,461	327,984	290,454	321,852	318,696
431976	CARNEGIE TEL CO INC	137,115	133,599	131,247	162,429	141,324	144,804
431977	CENTRAL OKLAHOMA TEL	219,852	227,859	224,349	209,104	223,752	231,912
431979	CHEROKEE TEL CO	580,152	581,610	700,758	334,459	709,956	758,616
431980	CHICKASAW TEL CO	1,684,041	1,312,518	1,442,787	1,621,190	2,012,616	2,049,312
431981	CHOUTEAU TEL CO	343,155	293,109	280,866	285,378	258,480	247,344
431982	CIMARRON TEL CO	333,159	300,384	267,066	271,792	322,176	329,892
431984	OKLAHOMA COMM SYSTEM	391,125	410,880	315,339	295,718	296,304	306,432
431985	CROSS TEL CO	453,021	499,302	552,768	456,631	580,668	428,412
431988	DOBSON TEL CO	459,612	667,281	557,754	706,219	1,354,188	1,415,268
431994	GRAND TEL CO INC	281,433	224,148	341,934	353,875	311,880	305,376
431995	HINTON TEL CO	151,245	107,967	113,520	136,354	153,636	176,940
432006	MCLOUD TEL CO	303,579	485,754	283,101	211,904	227,040	232,176
432008	MEDICINE PARK TEL CO	74,049	70,458	79,254	75,886	77,244	97,800
432010	MID-AMERICA TEL INC	92,307	95,250	102,888	114,239	108,888	112,596
432011	OKLAHOMA ALLTEL, INC	578,388	662,142	621,789	627,831	654,024	641,748
432013	OKLAHOMA TEL & TEL	337,857	292,869	306,348	316,329	332,724	338,676
432014	OKLAHOMA WESTERN TEL	198,036	652,212	730,317	814,750	758,688	812,844
432016	PANHANDLE TEL COOP	2,944,137	1,982,979	1,989,531	2,082,388	1,938,252	1,980,024
432017	PINE TELEPHONE CO	681,423	614,769	825,036	936,056	870,480	874,776
432018	PIONEER TEL COOP INC	1,846,716	0	142,236	0	0	0
432020	POTTAWATOMIE TEL CO	233,496	262,554	268,257	282,705	271,020	275,652
432022	SALINA-SPAVINAW TEL	506,769	661,506	702,210	699,893	828,156	899,064
432023	SHIDLER TEL CO	91,083	83,898	78,231	76,922	70,008	70,008
432025	SW OKLAHOMA TEL CO	101,856	101,310	94,461	101,622	93,900	92,436
432029	TERRAL TEL CO	138,591	131,037	158,034	222,131	189,024	193,248
432030	TOTAH TELEPHONE CO	510,741	419,115	413,730	382,714	416,952	450,396
432032	VALLIANT TEL CO	215,856	246,471	190,266	298,201	187,308	197,880
432034	WYANDOTTE TEL CO	91,587	100,083	99,081	104,407	110,340	112,572
432141	SANTA ROSA TEL COOP	90,216	90,885	85,653	80,786	84,528	83,244
435215	SOUTHWESTERN BELL-OK	0	0	0	0	0	0
439001	WESTERN WIRELESS	0	0	0	0	0	24,360
439002	SAGE	0	0	0	0	0	0
TOTAL	OREGON	7,255,236	7,391,592	7,747,791	8,043,837	7,574,952	8,097,444
532226	MIDVALE TEL EXCH -OR	37,773	43,143	50,424	55,248	52,512	53,580
532359	BEAVER CREEK COOP	167,283	110,886	94,173	99,966	96,192	129,036

Table 3.29
Local Switching Support Payment Projections by Study Area
(Dollars)

Study Area ID Code	Study Area Name	1998 Total	1999 Total	2000 Total	2001 Total	2002 Total	2003 Total
	OREGON (CONT.)						
532361	CENTURYTEL-EA OREGON	0	0	0	0	0	0
532362	CANBY TEL ASSN	920,520	781,986	723,348	724,891	750,540	761,676
532363	CLEAR CREEK MUTUAL	125,685	157,293	168,033	149,040	168,996	173,460
532364	COLTON TEL CO	87,789	78,429	94,734	95,995	96,900	102,024
532369	EAGLE TEL SYSTEMS	118,125	130,899	139,287	197,485	186,300	164,712
532371	CASCADE UTIL INC	491,841	516,063	430,617	411,277	432,672	435,552
532373	GERVAIS TELEPHONE CO	88,356	94,410	114,141	140,740	125,688	131,796
532375	ROOME TELECOMM INC	359,271	473,859	473,190	567,585	418,020	431,712
532376	HELIX TEL CO.	87,081	86,469	143,016	98,632	131,064	135,660
532377	HOME TELEPHONE CO	78,093	84,180	90,225	100,978	99,696	112,560
532378	TRANS-CASCADES TEL	20,019	22,299	32,880	20,486	17,124	16,968
532383	MOLALLA TEL CO.	297,747	365,064	393,906	460,613	475,632	478,680
532384	MONITOR COOP TEL	122,271	121,971	154,941	153,723	135,648	181,356
532385	MONROE TELEPHONE CO.	221,952	233,280	249,339	256,810	230,844	234,444
532386	MT. ANGEL TEL CO.	129,951	129,951	127,359	123,055	131,580	142,656
532387	NEHALEM TEL & TEL	338,760	366,393	385,119	420,174	395,220	410,928
532388	NORTH STATE TEL CO.	111,081	105,444	101,649	113,765	99,648	102,048
532389	OREGON TEL CORP	295,599	268,215	276,087	211,867	203,172	206,964
532390	OREGON-IDAHO UTIL.	88,725	105,570	141,048	157,322	163,416	170,484
532391	PEOPLES TEL CO. - OR	97,575	104,553	105,933	100,002	106,320	113,388
532392	PINE TEL SYSTEM INC.	228,237	247,962	277,230	294,174	314,784	327,600
532393	PIONEER TEL COOP	670,257	576,324	561,681	669,013	601,872	631,824
532396	ST PAUL COOP ASSN	47,823	56,862	53,973	48,851	50,712	55,764
532397	SCIO MUTUAL TEL ASSN	185,865	189,930	191,424	209,180	194,676	196,080
532399	STAYTON COOP TEL CO	329,763	326,508	314,940	301,666	312,144	346,968
532400	UTC OF THE NW - OR	0	0	0	0	0	0
532404	ASOTIN TEL - OR	5,613	2,385	1,527	5,694	5,688	10,800
532416	VERIZON N'WEST-OR	0	0	0	0	0	0
532456	MALHEUR HOME TEL CO	596,613	647,001	687,690	822,296	691,584	787,140
533401	CITIZENS-OREGON	905,568	964,263	1,169,877	1,033,309	886,308	1,051,584
535163	QWEST CORP-OR	0	0	0	0	0	0
TOTAL	PENNSYLVANIA	6,905,862	6,721,311	6,733,593	6,510,344	6,384,720	8,412,996
170145	THE BENTLEYVILLE TEL	207,432	229,161	181,455	158,614	178,596	176,928
170149	FRONTIER-BREEZEWOOD	184,824	205,908	219,969	252,138	220,632	262,440
170151	BUFFALO VALLEY TEL	591,897	492,378	459,693	409,082	419,316	447,432
170152	FRONTIER-CANTON	107,724	116,721	127,020	163,729	126,384	170,184
170156	CITIZENS - KECKSBURG	217,161	231,906	242,574	230,868	252,636	254,244
170161	COMMONWEALTH TEL ENT	0	0	0	0	0	0
170162	THE CONESTOGA TEL	0	0	0	0	0	0
170165	DENVER & EPHRATA	0	0	0	0	0	0
170168	FRONTIER-PA	863,988	863,388	877,638	956,916	878,940	999,876
170169	GTE NORTH INC. - PA	0	0	0	0	0	0
170170	GTE NORTH-PA(CONTEL)	0	0	0	0	0	0
170171	HICKORY TEL CO	86,883	92,559	104,832	101,080	100,752	105,792
170175	IRONTON TEL CO	279,015	280,464	306,294	263,828	279,180	518,976
170176	ALLTEL PENNSYLVANIA	0	0	0	0	0	0
170177	LACKAWAXEN TEL CO	261,123	217,719	215,103	260,871	251,976	271,296
170178	FRONTIER-LAKEWOOD	61,455	76,167	76,608	76,899	76,608	79,800
170179	LAUREL HIGHLAND TEL	180,231	186,129	134,046	122,663	130,404	135,204
170183	MAHANOY & MAHANTONGO	97,995	117,669	116,001	112,833	114,372	116,616
170185	MARIANNA - SCENERY	196,020	224,160	232,470	195,817	0	381,372
170189	ARMSTRONG TEL CO-PA	244,416	283,674	282,105	329,189	389,688	421,332
170191	NORTH EASTERN PA TEL	435,744	418,893	442,809	435,878	355,836	385,764
170192	NORTH PENN TEL CO	501,420	490,068	398,391	349,146	414,840	432,264
170193	NORTH PITTSBURGH TEL	0	0	0	0	0	0
170194	FRONTIER-OSWAYO RIVR	168,291	181,290	214,161	225,048	213,996	233,868
170195	ARMSTRONG TEL NORTH	47,808	47,313	47,712	47,894	48,180	53,340
170196	PALMERTON TEL CO	425,712	460,650	436,752	396,412	306,588	326,304
170197	PENNSYLVANIA TEL CO	65,241	66,156	71,982	70,545	69,312	77,520
170200	PYMATUNING IND TEL	171,552	175,197	164,055	149,959	166,152	168,960
170201	VERIZON N-PA(QUAKER)	991,341	781,014	926,589	734,706	926,400	1,879,248
170204	SOUTH CANAAN TEL CO	239,943	196,134	144,633	153,927	145,032	182,676
170206	SUGAR VALLEY TEL CO	87,408	84,021	75,906	86,807	81,168	83,796
170209	UTC OF PENNSYLVANIA	0	0	0	0	0	0
170210	VENUS TEL CORP	98,853	107,796	140,109	143,452	146,352	162,648
170215	YUKON - WALTZ TEL CO	78,696	83,178	79,653	69,604	79,632	72,528
170277	WEST SIDE TEL CO-PA	13,689	11,598	15,033	12,439	11,748	12,588
175000	VERIZON PENNSYLVANIA	0	0	0	0	0	0
TOTAL	PUERTO RICO	0	0	0	0	0	0
633200	P R T C - CENTRAL	0	0	0	0	0	0
633201	PUERTO RICO TEL CO	0	0	0	0	0	0
639001	CENTENNIAL PCS OPER	0	0	0	0	0	0
639002	LAMBDA OPERATIONS	0	0	0	0	0	0
TOTAL	RHODE ISLAND	0	0	0	0	0	0
585114	VERIZON RHODE ISLAND	0	0	0	0	0	0
TOTAL	SOUTH CAROLINA	11,068,493	8,161,467	7,290,804	8,359,632	7,779,816	8,303,688
240479	VERIZON SOUTH-SC	0	0	0	0	0	0

Table 3.29
Local Switching Support Payment Projections by Study Area
(Dollars)

Study Area ID Code	Study Area Name	1998 Total	1999 Total	2000 Total	2001 Total	2002 Total	2003 Total
	SOUTH CAROLINA (CONT.)						
240506	UTC OF THE CAROLINAS	0	0	0	0	0	0
240512	BLUFFTON TEL. CO.	689,544	1,396,896	1,407,561	1,916,834	1,800,204	1,941,132
240515	CHESNEE TEL CO	249,948	253,410	270,198	263,062	274,080	306,576
240516	CHESTER TEL CO - SC	595,587	589,188	656,664	656,954	513,048	544,200
240517	ALLTEL SO CAROLINA	(3)	0	0	0	0	0
240520	FARMERS TEL COOP	0	0	0	0	0	0
240521	FORT MILL TEL CO	142,395	202,203	143,103	102,169	202,584	144,864
240523	HARGRAY TEL CO	4,148,469	1,103,706	3	0	0	0
240524	HEATH SPRINGS TEL CO	96,645	108,492	100,905	96,158	97,620	111,996
240526	GTE SOUTH-SC(CONTEL)	659,219	680,910	657,702	704,839	656,976	736,824
240527	HOME TEL CO	460,704	488,808	409,368	457,686	411,204	487,308
240528	HORRY TEL COOP	0	0	0	0	0	0
240531	LANCASTER TEL CO	282,276	347,022	336,105	377,426	428,088	458,640
240532	LOCKHART TEL CO INC	37,773	33,894	25,071	27,139	28,236	29,880
240533	MCCLELLANVILLE TEL	98,349	111,768	102,342	104,193	109,968	108,036
240535	NORWAY TEL CO	56,235	57,006	59,025	55,920	59,508	60,408
240536	PALMETTO RURAL COOP	480,561	537,444	599,271	606,469	471,936	494,124
240538	PIEDMONT RURAL COOP	381,747	390,252	466,197	600,290	545,376	582,120
240539	PBT TELECOM, INC.	350,067	360,423	346,932	369,793	347,016	359,064
240541	RIDGEWAY TEL CO	142,497	128,220	146,607	143,072	159,420	159,624
240542	ROCK HILL TEL CO	835,719	0	0	0	0	0
240544	ST STEPHEN TEL CO	361,881	325,479	384,411	465,044	469,944	506,472
240546	SANDHILL TEL COOP	481,401	524,217	598,590	596,989	474,948	516,240
240550	WEST CAROLINA RURAL	352,923	371,355	432,870	655,806	591,720	613,464
240551	WILLISTON TEL CO	164,556	150,774	147,879	159,789	137,940	142,716
245194	SOUTHERN BELL-SC	0	0	0	0	0	0
249001	HARGRAY WIRELESS	0	0	0	0	0	0
TOTAL	SOUTH DAKOTA	9,652,416	10,213,983	10,349,034	9,575,970	10,435,752	12,428,634
391640	ARMOUR INDEPENDENT	143,385	146,145	116,109	118,643	119,004	134,220
391642	BALTIC TELECOM COOP.	230,157	251,340	259,362	243,653	258,828	272,568
391647	CHEYENNE RIVER SIOUX	148,095	222,774	222,579	254,957	203,520	208,392
391649	BERESFORD MUNICIPAL	104,745	120,657	105,972	106,694	109,308	123,036
391650	CITY OF BROOKINGS	557,784	592,917	550,680	509,508	372,780	437,100
391652	DAKOTA TELECOMM GRP	905,712	1,360,548	1,753,431	1,160,026	2,006,928	1,516,644
391653	CITY OF FAITH MUNIC	47,277	44,310	40,242	33,116	37,896	34,620
391654	INTERSTATE TELECOMM.	528,156	542,259	575,709	551,876	429,084	447,624
391657	SPLITROCK TELECOM	420,405	409,482	375,666	374,218	361,632	398,832
391659	GOLDEN WEST TELECOMM	743,859	794,658	795,582	805,584	963,324	956,952
391660	MT RUSHMORE TEL	497,949	465,444	423,219	398,647	399,948	451,068
391664	JAMES VALLEY COOP	355,140	325,383	313,686	290,738	314,016	318,696
391666	JEFFERSON TEL CO -SD	98,088	83,715	84,573	78,743	97,080	65,784
391667	KADOKA TELEPHONE CO	177,600	245,889	233,922	299,898	213,540	208,884
391668	KENNEBEC TEL CO	190,605	223,392	222,264	260,460	234,480	175,164
391669	MCCOOK COOP TEL CO	212,748	206,979	196,713	179,623	165,468	195,432
391670	MIDSTATE COMM., INC.	350,379	331,083	311,394	286,660	275,940	311,676
391671	WEST RIVER(MOBRIDGE)	249,651	211,902	258,567	218,906	263,664	244,164
391674	ROBERTS COUNTY COOP	206,049	213,585	187,008	199,759	191,580	219,288
391676	SANBORN TEL COOP	456,540	438,606	425,928	370,579	390,120	380,376
391677	SIOUX VALLEY TEL. CO	378,021	383,772	361,521	340,252	347,784	371,568
391679	STOCKHOLM-STRANDBURG	136,956	142,110	144,996	201,930	154,104	182,496
391680	SULLY BUTTES TEL	729,351	696,819	599,778	682,036	602,184	567,456
391682	TRI-COUNTY TELCOM	61,056	57,018	56,478	56,798	56,484	59,892
391684	UNION TEL CO.	130,347	130,167	118,653	123,776	124,872	138,756
391685	VALLEY TELECOMM.	297,744	259,386	202,692	178,969	205,464	195,936
391686	VIVIAN TELEPHONE CO	684,711	741,891	804,114	742,329	1,007,460	1,022,688
391688	WESTERN TEL CO.	96,189	105,033	81,921	87,718	84,336	99,132
391689	WEST RIVER COOP	513,717	466,719	526,275	419,874	385,584	392,328
395145	QWEST CORP-SD	0	0	0	0	0	0
399001	WESTERN WIRELESS (PINE RIDGE RESERVATION)	0	0	0	0	59,340	173,781
399002	WESTERN WIRELESS	0	0	0	0	0	2,124,081
TOTAL	TENNESSEE	8,401,485	7,583,802	8,018,046	7,710,598	8,572,896	8,709,720
290280	ARDMORE TEL CO	271,983	271,734	263,637	117,889	201,972	208,596
290552	CENTURYTEL-ADAMSVILL	306,105	318,540	379,875	473,168	389,844	285,516
290553	BEN LOMAND RURAL	779,457	633,870	646,380	569,908	591,264	712,116
290554	BLEDSOE TEL COOP	266,067	288,945	361,611	339,558	272,388	292,200
290557	CENTURY-CLAIBORNE	191,484	201,984	213,861	197,320	346,368	338,508
290559	CONCORD TEL EXCHANGE	1,237,092	880,332	922,929	800,371	987,048	1,123,344
290561	CROCKETT TEL CO	242,859	245,169	263,835	209,948	267,864	209,448
290562	DEKALB TEL COOP	178,800	292,692	280,071	227,313	218,076	223,668
290565	HIGHLAND TEL COOP-TN	482,103	407,649	387,513	364,625	379,740	470,700
290566	HUMPHREY'S COUNTY	124,755	86,550	49,623	73,010	49,896	54,624
290567	UNITED INTER-MT-TN	0	0	0	0	0	0
290570	LORETTO TEL CO	304,200	286,368	273,492	265,254	269,460	304,680
290571	MILLINGTON TEL CO	599,229	568,590	640,242	630,336	635,196	642,336
290573	NORTH CENTRAL COOP	398,325	192,570	260,739	335,585	333,288	328,356
290574	CENTURYTEL-OOLTEWAH	579,732	439,989	554,955	499,316	399,468	399,468
290575	TENNESSEE TEL CO	0	0	0	0	0	0
290576	PEOPLES TEL CO	283,092	298,539	280,686	244,217	297,732	263,112
290578	TELLICO TEL CO	302,469	279,921	275,922	296,470	315,648	238,800

Table 3.29
Local Switching Support Payment Projections by Study Area
(Dollars)

Study Area ID Code	Study Area Name	1998 Total	1999 Total	2000 Total	2001 Total	2002 Total	2003 Total
	TENNESSEE (CONT.)						
290579	TWIN LAKES TEL COOP	667,656	488,313	431,940	446,867	553,980	585,972
290580	CITIZENS-VOLUNTEER	410,256	552,273	544,653	464,364	557,412	455,016
290581	UTC OF TN	371,973	412,992	540,399	770,836	1,070,268	1,153,080
290583	WEST TENNESSEE TEL	226,980	266,085	242,445	205,993	239,388	221,592
290584	YORKVILLE TEL COOP	176,868	170,697	203,238	178,250	196,596	198,588
294336	CUC DBA CITIZENS-TN	0	0	0	0	0	0
295185	SO. CENTRAL BELL -TN	0	0	0	0	0	0
299001	BEN LOMAND COMMUNICATION	0	0	0	0	0	0
TOTAL	TEXAS	16,636,698	15,841,335	16,620,900	18,510,072	18,598,716	19,962,378
440425	CAMERON TEL CO TEXAS	162,255	151,926	152,514	173,761	190,968	185,592
441163	VALOR-TX	0	0	0	0	0	0
442038	BLOSSOM TEL CO	64,320	72,717	67,263	70,172	70,260	84,360
442039	BIG BEND TEL CO INC	812,037	823,899	804,468	898,586	835,536	814,668
442040	BRAZORIA TEL CO	123,075	192,549	272,238	355,893	449,508	451,740
442041	BRAZOS TEL COOP INC	430,041	291,675	299,283	289,033	339,204	349,284
442043	NORTH TEXAS TEL. CO.	55,923	61,101	61,938	52,608	57,240	55,848
442046	CAP ROCK TEL COOP	317,937	348,036	343,902	372,450	375,732	392,640
442052	CENTRAL TEXAS CO-OP	588,732	475,905	480,132	509,516	528,720	522,468
442057	COLEMAN COUNTY CO-OP	158,544	121,404	106,701	111,737	105,672	106,932
442059	COLORADO VALLEY TEL	465,477	374,982	389,304	429,154	384,504	380,040
442060	COMANCHE COUNTY TEL	450,900	475,860	544,926	573,754	565,800	559,848
442061	COMMUNITY TEL CO	130,293	146,628	171,894	172,619	220,584	218,820
442065	CUMBY TEL COOP INC	177,441	178,146	189,186	197,360	194,436	198,492
442066	DELL TEL. CO-OP - TX	284,463	261,555	294,264	274,363	309,468	313,284
442068	EASTEX TEL COOP INC	752,241	659,595	760,032	997,303	874,092	901,380
442069	ELECTRA TELEPHONE CO	241,521	237,120	257,718	233,250	273,408	281,616
442070	ETEX TEL COOP INC	154,008	138,744	217,260	208,926	213,180	257,448
442071	FIVE AREA TEL CO-OP	374,931	371,994	434,856	460,153	519,336	553,944
442072	FORT BEND TEL CO	887,025	1,203,867	1,150,860	1,432,359	1,255,680	1,574,856
442073	BORDER TO BORDER	57,189	82,185	53,541	110,426	56,976	54,888
442076	GANADO TELEPHONE CO	116,757	101,661	91,419	87,323	91,728	92,604
442080	GTE SOUTHWEST INC-TX	0	0	0	0	0	0
442083	GUADALUPE VALLEY TEL	578,001	597,570	675,360	722,684	740,520	850,560
442084	UTC OF TEXAS INC	0	0	0	0	0	0
442086	HILL COUNTRY CO-OP	664,776	531,648	489,900	588,791	549,396	556,380
442090	ALENCO COMMUNICATION	607,131	252,207	542,136	648,954	598,596	636,936
442091	ETS TEL. CO., INC.	32,772	60,117	91,170	117,696	143,724	133,896
442093	INDUSTRY TEL CO	309,381	324,360	411,498	390,451	423,600	422,808
442097	KERRVILLE TEL CO	452,940	531,264	581,268	593,294	652,752	653,616
442101	CENTURYTEL-LK DALLAS	561,327	641,790	405,027	432,499	523,752	549,840
442103	LA WARD TEL EXCHANGE	168,516	171,240	174,567	186,499	164,364	209,112
442104	LAKE LIVINGSTON TEL	134,121	189,489	182,148	152,273	242,028	270,360
442105	LIPAN TEL CO	151,548	156,570	161,211	216,441	186,912	203,916
442107	LIVINGSTON TEL CO	338,391	323,586	312,699	298,822	279,192	330,576
442109	TXU COMMUNICATIONS	0	0	0	0	0	0
442112	MID-PLAINS RURAL TEL	430,155	406,176	332,070	398,678	394,200	407,316
442114	CENTEL OF TEXAS	0	0	0	0	0	0
442116	MUENSTER DBA NORTEX	319,149	316,851	338,139	383,087	465,492	455,964
442117	CENTURYTEL-PORT ARAN	338,340	172,956	260,097	380,441	233,256	244,920
442130	PEOPLES TEL COOP -TX	415,857	570,924	591,705	666,903	580,452	533,904
442131	POKA-LAMBRO TEL COOP	523,728	414,150	430,875	488,509	460,800	450,780
442134	RIVIERA TEL CO INC	402,852	520,038	423,663	433,345	417,792	425,808
442135	SOUTHWEST TEXAS TEL	150,963	203,559	223,863	247,082	254,664	238,248
442140	CENTURYTEL-SAN MARCO	610,116	552,981	614,589	656,995	697,812	701,580
442141	SANTA ROSA TEL COOP	167,991	248,136	295,170	371,315	447,108	511,824
442143	SOUTH PLAINS TEL	269,244	237,915	234,102	264,685	281,340	271,320
442147	SUGAR LAND TEL CO	0	0	0	0	0	0
442150	TATUM TEL CO	97,875	104,949	140,871	135,478	149,448	153,936
442151	TAYLOR TEL CO-OP INC	320,733	294,582	286,974	339,645	301,296	299,544
442153	TEXAS-ALLTEL, INC.	456,480	479,682	482,142	492,847	557,964	545,292
442154	GTE SW-TX (CONTEL)	0	0	0	0	0	0
442159	VALLEY TEL CO-OP -TX	284,697	181,635	191,364	306,919	276,576	281,892
442166	WEST TEXAS RURAL TEL	520,896	223,146	179,745	205,916	183,528	183,792
442168	WES-TEX TEL CO-OP	227,505	202,707	204,570	230,259	210,384	222,336
442170	XIT RURAL TEL CO-OP	279,867	144,168	203,826	130,742	252,864	235,500
442262	ENMR TEL COOP-TX	16,236	15,390	16,452	18,076	16,872	17,100
445216	SOUTHWESTERN BELL-TX	0	0	0	0	0	0
449001	W. T. SERVICES, INC	0	0	0	0	0	0
449002	XIT TELECOM & TECH	0	0	0	0	0	0
449003	WESTERN WIRELESS	0	0	0	0	0	612,570
449004	CUMBY TEL	0	0	0	0	0	0
449005	NORTEX TELCOM	0	0	0	0	0	0
449006	SANTA ROSA TEL	0	0	0	0	0	0
449010	SAGE TELECOM	0	0	0	0	0	0
TOTAL	UTAH	4,860,150	4,786,446	5,365,695	4,898,082	5,533,896	5,703,516
502277	CENTRAL UTAH TEL INC	144,756	124,467	127,335	169,800	190,080	223,716
502278	EMERY TELEPHONE	417,117	630,162	646,407	471,063	940,260	711,048
502279	GUNNISON TEL CO	111,132	111,123	142,056	144,768	151,392	167,028
502282	MANTI TEL CO	133,251	129,858	111,858	146,474	153,768	193,260

Table 3.29
Local Switching Support Payment Projections by Study Area
(Dollars)

Study Area ID Code	Study Area Name	1998 Total	1999 Total	2000 Total	2001 Total	2002 Total	2003 Total
	UTAH (CONT.)						
502283	SKYLINE TELECOM	124,209	108,039	157,863	161,102	179,688	181,248
502284	BEEHIVE TEL CO - UT	81,825	72,219	78,306	72,236	56,640	37,104
502286	SOUTH CENTRAL UTAH	1,614,003	1,209,924	1,288,188	1,567,887	1,326,660	1,317,576
502287	UINTAH BASIN TEL	586,215	838,209	990,390	362,356	691,308	1,089,432
502288	ALL WEST COMM-UT	271,377	294,309	348,639	429,678	591,768	383,496
503032	BEAR LAKE COMM	80,889	72,621	86,739	95,899	97,380	111,048
504429	CITIZENS TELECOM-UT	1,253,997	1,131,927	1,332,558	1,246,991	1,098,060	1,257,468
504449	NAVAJO COMMUN-UT	41,379	63,588	55,356	29,828	56,892	31,092
505107	QWEST CORP-UT	0	0	0	0	0	0
TOTAL	VERMONT	4,716,894	4,637,340	5,095,044	5,068,918	4,504,716	5,299,164
140053	FRANKLIN TEL CO - VT	48,219	51,084	50,799	51,082	52,068	64,092
140058	LUDLOW TEL CO	277,125	263,667	299,211	363,834	312,408	330,840
140061	NORTHFIELD TEL CO	351,309	435,969	426,066	418,803	413,088	430,764
140062	PERKINSVILLE TEL CO	54,504	53,943	51,741	52,025	51,468	61,968
140064	SHOREHAM TEL CO INC.	307,665	343,659	343,974	328,165	347,880	363,588
140068	TOPSHAM TEL CO	114,675	118,803	128,763	132,881	162,300	178,416
140069	WAITSFIELD/FAYSTON	1,656,453	1,243,656	1,278,288	1,327,838	1,058,016	1,201,092
143331	NORTHLAND TEL. CO-VT	871,896	873,543	964,905	1,120,150	811,800	836,808
145115	VERIZON VERMONT	0	0	0	0	0	0
147332	VERMONT TEL. CO-VT	1,035,048	1,253,016	1,551,297	1,274,140	1,295,688	1,370,052
149001	RCC ATLANTIC, INC. (VERMONT)	0	0	0	0	0	461,544
TOTAL	VIRGIN ISLANDS	0	0	0	0	0	0
643300	VIRGIN ISLANDS TEL	0	0	0	0	0	0
TOTAL	VIRGINIA	4,681,620	4,863,735	5,156,877	5,075,806	5,464,245	6,534,270
190217	AMELIA TEL CORP	106,833	104,238	100,875	100,541	103,728	103,176
190219	BUGGS ISLAND COOP	270,231	255,384	248,589	258,554	257,256	306,732
190220	BURKE'S GARDEN TEL	14,025	14,178	14,334	14,539	13,512	13,044
190225	CITIZENS TEL COOP	301,236	327,099	331,539	320,528	332,832	359,244
190226	NTELOS, INC.	1,023,111	816,966	938,457	1,009,433	1,082,424	1,445,028
190233	VERIZON S-VA(CONTEL)	0	0	0	0	0	0
190236	NORTH RIVER TEL COOP	65,235	59,808	69,075	75,207	71,916	81,648
190237	HIGHLAND TEL COOP	86,196	93,282	94,659	98,184	93,432	100,368
190238	MT GROVE-WILLIAMSVIL	115,005	91,854	108,813	115,652	116,964	117,048
190239	NEW HOPE TEL CO - VA	54,285	55,485	68,973	66,071	59,652	65,508
190243	PEMBROKE TEL COOP	167,715	165,366	177,816	171,390	176,184	189,540
190244	PEOPLES MUTUAL TEL	281,715	258,738	248,655	180,427	183,900	186,480
190248	SCOTT COUNTY COOP	349,668	397,473	423,858	441,717	439,284	508,992
190249	ROANOKE & BOTETOURT	341,385	438,945	530,547	581,168	596,976	617,112
190250	SHENANDOAH TEL CO	753,153	608,409	587,895	509,491	509,412	913,356
190253	VIRGINIA TEL CO	239,067	173,250	219,030	233,807	220,656	282,264
190254	CENTEL OF VIRGINIA	0	0	0	0	0	0
190479	VERIZON SOUTH-VA	458,256	936,426	926,772	825,185	955,260	864,060
190567	UNITED INTER-MT-VA	0	0	0	0	0	0
193029	NEW CASTLE TEL. CO.	54,504	66,834	66,990	73,912	74,292	77,400
195040	VERIZON VIRGINIA INC	0	0	0	0	0	0
199001	VIRGINIA CELLULAR	0	0	0	0	176,565	303,270
TOTAL	WASHINGTON	5,850,558	5,838,087	6,311,820	7,998,375	7,789,932	7,680,720
522400	UTC OF THE NW-WA	0	0	0	0	0	0
522404	ASOTIN TEL - WA	101,427	117,147	112,539	113,380	117,444	120,528
522408	CENTURYTEL-WASHINGTO	0	0	0	0	0	0
522410	CENTURYTEL-COWICHE	142,116	145,695	118,008	122,103	123,564	122,532
522412	ELLENSBURG TEL CO	797,616	811,224	848,412	849,578	796,560	743,340
522416	VERIZON N'WEST-WA	0	0	0	0	0	0
522417	HAT ISLAND TEL CO	3	0	0	0	0	0
522418	PEND OREILLE TEL.	295,341	263,460	239,883	269,439	250,536	284,760
522419	HOOD CANAL TEL CO	279,135	276,897	279,828	292,502	375,240	385,860
522423	INLAND TEL CO -WA	426,681	426,651	451,371	448,028	470,220	495,192
522426	KALAMA TEL CO	315,252	319,155	332,664	331,185	428,160	443,244
522427	LEWIS RIVER TEL CO	478,197	473,646	458,739	469,677	474,108	529,620
522430	MCDANIEL TEL CO	219,357	241,023	209,301	196,212	199,608	228,336
522431	MASHELL TELECOM INC	165,267	104,016	0	0	24	24
522437	PIONEER TEL CO	103,191	106,440	102,477	105,190	101,604	103,860
522442	ST JOHN TEL CO	124,749	127,164	140,952	141,700	146,148	152,844
522446	TENINO TELEPHONE CO	319,020	311,103	318,738	369,304	390,888	410,604
522447	TOLEDO TELEPHONE CO	367,467	431,505	458,811	493,632	502,224	471,564
522449	VERIZON NW-WA (CONTEL)	0	0	0	0	0	0
522451	WESTERN WAHKIAKUM	228,084	272,925	270,876	296,367	256,992	257,748
522452	WHIDBEY TEL CO.	1,091,292	1,012,677	868,524	1,173,628	936,276	936,276
522453	YCOM NETWORKS, INC.	396,363	397,359	1,100,697	693,220	749,880	706,476
525161	QWEST CORP-WA	0	0	0	0	0	0
529001	UNITED STATES CELLULAR	0	0	0	1,633,230	1,470,456	850,311
529002	RCC HOLDINGS	0	0	0	0	0	260,349
529003	WASHINGTON RSA NO. 8 LIMITED D/B/A INLAND CELLULAR	0	0	0	0	0	177,252
529004	EASTERN SUB-RSA LIMITED PARTNERSHIP D/B/A INLAND CELLULA	0	0	0	0	0	0
TOTAL	WEST VIRGINIA	3,235,917	3,548,727	3,904,146	4,171,461	3,654,984	4,381,764
200256	ARMSTRONG OF WV	143,553	160,824	165,474	161,671	119,304	119,304

Table 3.29
Local Switching Support Payment Projections by Study Area
(Dollars)

Study Area ID Code	Study Area Name	1998 Total	1999 Total	2000 Total	2001 Total	2002 Total	2003 Total
	WEST VIRGINIA (CONT.)						
200257	SPRUCE KNOB SENECA	73,443	83,760	81,060	77,916	82,068	89,760
200258	WAR ACQ. DBA WAR TEL	149,187	115,827	151,635	152,537	137,964	183,648
200259	HARDY TELECOM	209,364	380,313	419,685	529,250	517,008	558,648
200267	ARMSTRONG TEL. CO.	273,147	276,252	307,581	294,662	358,956	388,236
200271	CTC WVA-MTN. STATE	1,048,173	1,156,023	1,177,209	1,470,933	1,107,660	1,503,744
200277	WEST SIDE TEL-WV	198,891	182,532	210,411	214,551	214,620	214,620
204338	CTC WVA-ST MARY'S	1,140,159	1,193,196	1,391,091	1,269,941	1,117,404	1,323,804
204339	CTC WVA-BLUEFIELD	0	0	0	0	0	0
205050	VERIZON W VA INC.	0	0	0	0	0	0
209001	STRATUSWAVE	0	0	0	0	0	0
209002	FIBERNET LLC	0	0	0	0	0	
209003	HIGHLAND CELLULAR, INC.	0	0	0	0	0	0
TOTAL	WISCONSIN	22,644,561	22,794,588	23,021,091	22,007,452	22,637,856	24,288,156
330841	CENTURYTEL-MW-WI	540,069	559,812	625,647	648,319	699,768	646,872
330842	AMERY TELCOM, INC.	362,163	370,656	383,649	381,327	395,172	427,824
330843	AMHERST TEL CO	208,608	214,059	188,151	185,543	185,172	231,876
330844	BADGER TELECOM, INC.	136,392	228,717	167,109	174,452	189,036	198,228
330846	BALDWIN TELECOM	326,268	349,107	349,227	357,611	369,360	412,692
330847	BELMONT TEL CO	60,924	59,067	61,356	57,533	63,264	62,472
330848	BERGEN TEL CO	36,747	33,369	33,204	30,607	30,576	30,600
330849	BLACK EARTH TEL CO	72,093	75,036	73,938	67,754	72,324	75,492
330850	BLOOMER TEL CO	170,916	183,105	179,487	173,323	181,224	202,824
330851	BONDUEL TEL CO	70,509	73,974	63,153	56,165	59,280	64,656
330855	BRUCE TEL CO, INC	29,424	45,087	58,341	62,550	57,636	60,240
330856	BURLINGTON B&W	361,029	310,407	295,368	275,477	289,680	315,240
330857	CENTURYTEL-MW-WI	36,864	44,013	40,650	34,440	37,008	34,176
330859	CENTRAL STATE TEL CO	280,131	278,130	278,310	251,915	251,796	261,732
330860	CHEQUAMEGON TEL COOP	609,915	767,115	1,050,135	833,089	1,004,688	807,828
330861	CHIBARDUN TEL COOP	331,404	341,127	330,615	329,336	339,180	388,356
330863	CITIZENS TEL COOP-WI	143,151	141,459	147,840	148,740	151,164	165,684
330865	CLEAR LAKE TEL CO-WI	118,545	125,169	127,761	131,697	134,268	153,612
330866	COCHRANE COOP TEL CO	107,868	110,142	112,866	111,891	114,144	125,664
330868	COON VALLEY FARMERS	128,364	125,481	122,214	121,965	124,260	137,472
330870	CRANDON TEL CO	63,696	74,604	117,522	79,162	112,440	82,416
330872	CUBA CITY EXCHANGE	134,481	137,394	138,177	132,184	144,780	148,296
330875	DICKEYVILLE TEL CORP	81,120	85,026	87,924	86,761	92,100	101,964
330877	CENTURYTEL-FAIRWATER	69,651	60,477	59,370	43,017	43,548	37,824
330879	FARMERS INDEPENDENT	238,956	250,791	246,279	257,013	255,792	292,800
330880	FARMERS TEL CO - WI	322,785	316,332	319,005	310,079	325,908	356,424
330881	MID-PLAINS TEL CO	1,270,023	911,538	882,243	782,184	831,600	964,260
330884	CENTURYTEL-FORESTVIL	93,393	86,223	97,188	99,829	94,548	97,800
330886	VERIZON NORTH - WI	0	0	0	0	0	0
330889	HAGER TELECOM INC.	171,840	172,848	184,785	183,180	190,596	206,796
330891	HEADWATERS TEL CO	213,552	482,574	384,762	386,956	372,756	403,224
330892	HILLSBORO TEL CO	93,108	97,764	115,509	107,561	115,728	125,148
330895	CENTURYTEL-WISCONSIN	0	0	0	0	0	0
330896	LAKEFIELD TEL CO	91,671	93,318	97,116	94,300	97,536	102,696
330898	CENTURY-LARSEN-RDFLD	152,223	130,095	120,984	114,566	150,804	150,300
330899	LA VALLE TEL COOP	102,252	103,125	110,103	111,713	113,292	126,384
330900	LEMONWEIR VALLEY TEL	184,719	186,705	185,475	176,967	186,768	202,200
330902	LUCK TEL CO	173,697	171,843	185,700	181,841	185,256	214,944
330905	MANAWA TEL CO	119,457	125,016	132,462	130,834	137,652	144,756
330908	MARQUETTE-ADAMS COOP	294,900	352,428	386,571	361,182	407,724	428,628
330909	MIDWAY TEL CO	223,149	226,683	231,627	227,372	244,764	265,380
330910	MILLTOWN MUTUAL TEL	121,239	142,905	147,681	182,506	184,404	190,956
330912	FRONTIER-MONDOVI	100,332	96,573	99,027	107,481	99,024	112,332
330913	CENTURY-MONROE CNTY	468,711	408,048	423,621	367,575	429,348	432,720
330914	EASTCOAST TELECOM	228,363	217,353	205,152	187,318	197,040	208,536
330915	MOSINEE TEL CO	229,257	243,990	250,593	243,347	253,608	295,992
330916	MOUNT HOREB TEL CO	205,569	216,624	213,711	254,872	240,072	308,016
330917	MT VERNON TEL CO	422,676	252,921	277,359	266,409	323,220	367,836
330918	NELSON TEL COOP	237,975	241,896	245,652	244,789	258,624	278,496
330920	NIAGARA TEL CO	329,697	361,161	411,201	397,289	434,532	451,680
330922	CENTURYTEL-MW-WI/NW	0	0	0	0	0	0
330924	CENTURYTEL-MW-KENDAL	0	(3)	0	0	0	0
330925	BAYLAND TEL CO	100,209	102,573	108,882	116,050	118,116	135,324
330930	GRANTLAND TELECOM	280,191	241,164	194,001	162,369	176,676	180,132
330931	CENTURYTEL-SO WI	379,839	339,012	368,037	471,779	453,984	452,364
330934	CENTURYTEL-MW-WI	405,897	447,306	526,587	619,458	576,024	694,284
330936	INDIANHEAD TEL CO	82,872	179,070	250,065	210,900	236,664	248,460
330937	PRICE COUNTY TEL CO	195,528	193,320	400,317	353,185	446,400	471,072
330938	NORTHEAST TEL CO	253,971	270,549	274,470	266,204	192,732	302,736
330940	RHINELANDER TEL CO	926,523	940,065	905,286	988,198	859,308	1,017,132
330941	RIB LAKE TEL CO	124,995	59,016	50,721	38,821	48,468	40,608
330942	RICHLAND-GRANT COOP	188,208	187,638	147,030	177,681	127,656	221,340
330943	RIVERSIDE TELECOM	267,393	295,476	220,929	166,656	179,832	179,664
330944	FRONTIER-ST. CROIX	533,103	498,045	442,248	434,935	343,752	366,408
330945	SCANDINAVIA TEL CO	133,215	180,105	232,029	236,936	247,044	282,984
330946	SHARON TEL CO	127,107	130,503	131,109	130,171	132,768	144,024
330949	SIREN TEL CO, INC	150,300	168,366	175,815	179,553	180,828	203,376

Table 3.29
Local Switching Support Payment Projections by Study Area
(Dollars)

Study Area ID Code	Study Area Name	1998 Total	1999 Total	2000 Total	2001 Total	2002 Total	2003 Total
	WISCONSIN (CONT.)						
330950	CENTURY TEL-NW WI	1,222,815	1,430,883	1,191,996	759,521	835,560	823,872
330951	SOMERSET TEL CO	227,217	181,278	258,039	242,898	238,140	276,564
330952	SE TEL OF WISCONSIN	632,643	466,731	373,032	257,182	292,908	304,476
330953	SPRING VALLEY TEL CO	83,541	65,457	64,497	64,232	69,948	72,924
330954	STOCKBRIDGE & SHERWD	179,928	126,135	107,103	100,917	104,364	118,140
330955	STATE LONG DISTANCE	414,192	353,508	374,256	345,762	285,396	279,756
330956	CENTURY-NORTHERN WI	826,413	1,065,567	968,310	874,639	936,132	919,464
330958	TENNEY TEL CO	87,099	93,609	84,912	91,132	84,960	87,660
330959	CENTURYTEL-MW-WI	95,235	99,954	115,560	113,023	133,368	116,844
330960	TRI-COUNTY TEL COOP	218,337	213,549	206,739	207,973	213,768	228,564
330962	UNION TEL CO	235,683	243,144	235,671	221,279	230,388	265,980
330963	UTELCO, INC	788,361	684,792	762,336	794,702	807,132	793,044
330964	FRONTIER-WISCONSIN	508,653	511,776	610,896	730,649	604,824	754,056
330966	VERNON TEL COOP	321,795	326,112	337,203	319,809	336,252	374,520
330967	FRONTIER OF VIROQUA	192,252	206,358	190,026	181,179	192,072	215,100
330968	WAUNAKEE TEL CO	366,867	272,358	259,059	243,503	248,484	278,604
330970	CENTURYTEL-MW-WI	322,839	327,402	331,239	309,640	332,880	367,416
330971	W. WISCONSIN TELCOM	395,520	387,996	379,935	382,220	384,708	432,876
330973	WITTENBERG TEL CO	102,204	104,580	100,989	111,598	113,220	117,252
330974	WOOD COUNTY TEL CO	703,740	719,907	595,947	550,677	600,636	618,792
331155	TELEPHONE USA OF WI	0	0	0	0	0	0
331159	CENTURYTEL-CENTRL WI	0	0	0	0	0	0
335220	WISCONSIN BELL	0	0	0	0	0	0
339001	CTC COMM	0	0	0	0	0	0
339003	CHEQUAMEGON TELECOMM COMPANY, INC.	0	0	0	0	0	0
339004	BAYLAND COMMUNICATIONS, INC.	0	0	0	0	0	0
339007	US CELLULAR CORP.	0	0	0	0	0	0
TOTAL	WYOMING	5,172,102	5,416,926	5,420,082	5,419,675	6,286,380	6,034,731
511595	UTC OF THE WEST-WY	792,213	605,619	709,899	680,536	697,836	650,172
512251	RANGE TEL COOP - WY	980,424	1,320,114	1,476,204	1,394,824	1,303,068	1,336,752
512289	CHUGWATER TEL CO	83,400	97,986	91,032	108,361	96,900	101,508
512290	ALL WEST COMM.-WY	53,667	51,768	56,079	35,652	67,080	70,140
512291	DUBOIS TEL EXCHANGE	309,693	322,470	324,366	367,447	347,160	356,400
512295	SILVER STAR TEL-WY	156,720	203,949	143,256	288,043	247,788	248,556
512296	TRI COUNTY TEL ASSN	154,557	137,808	19,227	29,101	229,284	0
512297	UNION TELEPHONE CO	2,268,957	2,282,205	2,208,552	2,148,300	2,935,944	2,497,704
512299	CENTURYTEL OF WY.	372,471	395,007	391,467	367,411	361,320	329,220
515108	QWEST CORP-WY	0	0	0	0	0	0
519001	SILVER STAR TEL CO	0	0	0	0	0	0
519002	WESTERN WIRELESS	0	0	0	0	0	444,279
TOTAL	INDUSTRY	390,246,598	380,322,556	384,739,270	389,869,033	401,900,907	429,809,838

Table 3.30
Total High-Cost Support Payment Projections by Study Area
(Dollars)

Study Area ID Code	Study Area Name	1998 Total	1999 Total	2000 Total	2001 Total	2002 Total	2003 Total
TOTAL	ALABAMA	38,980,509	36,373,038	88,151,270	94,491,834	96,767,703	102,999,250
250282	BLOUNTSVILLE TEL CO	961,660	872,361	969,180	1,021,691	1,321,131	1,549,757
250283	BRINDLEE MOUNTAIN	682,797	687,465	724,914	703,910	799,835	1,006,289
250284	BUTLER TEL CO	2,053,034	2,135,805	1,490,247	2,039,882	2,084,004	1,974,949
250285	CASTLEBERRY TEL CO	122,745	135,351	135,882	143,950	168,841	216,955
250286	NATIONAL OF ALABAMA	261,797	283,356	270,456	276,127	351,068	706,862
250290	FARMERS TEL COOP -AL	2,295,104	1,739,787	2,158,089	2,080,227	2,476,595	3,212,871
250295	GRACEBA TOTAL COMM	422,409	438,723	427,305	455,985	469,382	1,159,053
250298	GULF TEL CO - AL	4,190,832	1,899,180	2,931,804	2,643,000	2,182,876	2,759,791
250299	HAYNEVILLE TEL CO	556,338	633,324	638,403	737,731	825,759	1,096,836
250300	HOPPER TELECOMM. CO.	1,362,042	1,621,689	1,469,976	2,568,504	2,735,867	3,203,561
250301	FRONTIER-LAMAR CNTY	258,213	276,219	281,430	275,331	359,510	475,005
250302	ALLTEL ALABAMA	3,640,334	3,805,704	3,855,603	3,700,340	4,314,305	3,944,550
250304	MILLRY TEL CO	1,822,809	1,902,591	1,888,866	1,760,515	1,864,402	1,830,962
250305	MON-CRE TEL COOP	772,475	743,055	725,805	723,402	910,194	1,808,761
250306	FRONTIER COMM.-AL	441,143	399,627	689,862	854,224	958,974	869,142
250307	MOUNDVILLE TEL CO	155,835	167,640	177,906	523,647	705,534	888,082
250308	NEW HOPE TEL COOP	469,383	468,891	489,858	464,421	542,708	1,843,878
250311	OAKMAN TEL CO (TDS)	274,617	299,361	298,806	295,156	352,622	434,640
250312	OTELCO TELEPHONE LLC	457,116	513,759	578,910	574,944	675,956	886,183
250314	PEOPLES TEL CO	2,617,125	3,148,686	3,266,730	3,584,943	3,793,359	3,712,565
250315	PINE BELT TEL CO	844,661	815,196	771,099	1,007,558	1,092,837	1,286,232
250316	RAGLAND TEL CO	509,769	495,312	604,281	652,823	566,295	788,980
250317	ROANOKE TEL CO	502,176	490,368	490,170	487,479	606,754	735,340
250318	FRONTIER COMM-SOUTH	1,180,070	957,198	1,744,623	2,286,529	2,072,433	2,521,335
250322	UNION SPRINGS TEL CO	446,095	467,334	549,246	574,868	682,441	952,881
255181	SO CENTRAL BELL-AL	0	0	37,048,949	39,026,344	40,353,777	39,049,965
259001	RCC HOLDINGS	0	0	0	0	913,279	2,142,103
259002	PINE BELL CELLULAR	0	0	0	0	0	34,673
259004	CELLULAR SOUTH LICENSES, INC. (ALABAMA)	0	0	0	0	0	129,766
259005	CORR WIRELESS COMM	0	0	0	0	0	172,932
259788	CENTURYTEL OF ALABAMA, LLC (SOUTHERN)	8,660,284	6,818,904	10,520,619	12,473,602	11,138,173	10,542,506
259789	CENTURYTEL OF ALABAMA, LLC (NORTHERN)	3,019,646	4,156,152	12,952,252	12,554,701	11,448,792	11,061,845
TOTAL	ALASKA	64,052,458	67,904,700	70,564,893	74,639,103	80,937,474	83,853,391
611449	ATEAC, INC.	677,100	651,471	734,484	556,908	0	0
613000	ACS OF ANCHORAGE	0	0	0	0	146,894	1,163,837
613001	ARCTIC SLOPE TEL	1,907,670	1,734,705	1,941,150	2,169,125	2,437,968	2,298,455
613002	BETTLES TEL CO INC	120,058	139,827	137,973	145,427	171,815	169,632
613003	BRISTOL BAY TEL COOP	923,301	1,027,887	962,898	915,804	1,056,754	1,327,089
613004	BUSH-TELL INC.	826,118	804,507	779,922	775,420	870,960	959,186
613005	CIRCLE UTILITIES	27,538	25,380	25,782	31,046	32,162	39,486
613006	COPPER VALLEY TEL	3,624,438	4,317,267	4,716,336	5,470,465	6,035,850	7,077,585
613007	CORDOVA TEL COOP	603,657	669,186	743,790	839,662	914,700	1,039,778
613008	ACS-FAIRBANKS, INC.	3,603,665	4,040,604	4,512,753	5,209,378	5,903,692	4,494,769
613010	ACS-N GLACIER STATE	15,596,863	16,328,898	15,389,403	17,211,078	16,072,658	16,570,403
613011	INTERIOR TEL CO INC	3,191,679	3,535,821	4,098,999	4,326,002	4,952,030	3,587,457
613012	ACS-AK JUNEAU	1,110,430	1,098,351	1,068,042	1,002,745	1,179,316	1,293,764
613013	KETCHIKAN PUBLIC UT	1,375,020	1,125,339	1,821,126	1,752,894	2,085,350	2,938,898
613015	MATANUSKA TEL ASSOC	18,277,271	18,817,224	19,691,976	19,521,660	20,469,764	21,928,092
613016	MUKLUK TEL CO INC	1,066,085	1,178,805	1,379,718	1,479,794	1,785,309	1,508,374
613017	ALASKA TEL CO	697,827	1,305,258	1,499,082	1,826,644	3,266,260	4,302,216
613018	NUSHAGAK TEL COOP	813,806	857,241	873,810	1,023,929	1,165,514	1,216,642
613019	OTZ TEL COOPERATIVE	1,618,127	1,672,566	1,881,261	1,990,030	2,371,225	2,545,857
613020	ACS-N SITKA	3,592,215	4,190,304	3,914,958	4,082,730	4,543,165	4,197,262
613022	ACS-AK GREATLAND	427,355	352,200	410,739	248,413	321,827	357,061
613023	UNITED UTILITIES INC	3,135,498	3,234,672	3,089,799	3,139,215	3,757,314	2,793,559
613025	YUKON TEL CO INC	455,839	443,730	456,198	446,186	495,732	555,709
613026	NORTH COUNTRY TEL CO	49,939	49,305	50,907	47,234	56,456	73,961
613028	SUMMIT TEL & TEL -AK	330,959	304,152	383,787	427,314	540,664	610,912
619001	GCI	0	0	0	0	162,654	803,407
619002	ALASKA DIGITEL	0	0	0	0	141,439	0
TOTAL	AMERICAN SAMOA	0	124,410	473,151	496,152	806,419	895,482
673900	AMERICAN SAMOA TELECOMM	0	124,410	473,151	496,152	806,419	895,482
TOTAL	ARIZONA	32,917,713	31,445,295	35,812,806	49,779,756	64,181,226	71,478,440
452169	SAN CARLOS APACHE	250,938	642,450	1,120,194	1,909,702	2,551,031	2,854,311
452171	ARIZONA TELEPHONE CO	1,361,107	1,532,769	1,484,367	1,499,565	1,483,725	1,447,188
452172	CITIZENS UTILITIES	6,668,295	5,164,248	5,031,954	7,086,156	5,416,320	5,199,663
452173	TOHONO O'ODHAM UTIL.	842,178	715,224	1,123,239	1,048,106	1,054,690	1,479,033
452174	SOUTHWESTERN TEL CO	733,794	826,908	898,518	864,055	991,460	1,513,719
452175	CENTURYTEL SW-AZ	567,435	539,817	595,239	568,856	643,535	847,439
452176	VALLEY TEL COOP-AZ	2,447,136	2,494,908	3,236,919	3,635,973	4,716,835	7,677,741
452179	GILA RIVER TELECOM.	1,774,790	2,071,302	1,995,390	1,874,909	2,066,079	2,478,135
452191	ACCIPITER COMM.	274,656	347,643	783,738	828,501	1,180,284	1,431,473
452200	FORT MOJAVE TEL, INC	576,692	571,299	565,431	615,779	734,171	838,532
452226	MIDVALE-AZ	353,112	357,162	578,208	564,019	579,834	677,472
452302	VERIZON CALIF-AZ	1,393,299	873,765	1,297,722	915,130	2,094,609	1,543,878
453334	TABLE TOP TEL CO	1,105,941	1,118,265	1,638,636	1,834,494	2,511,910	3,300,493
454426	CITIZENS-WHITE MTNS.	6,481,523	7,031,550	8,555,916	10,963,166	11,079,045	11,580,126

Table 3.30
Total High-Cost Support Payment Projections by Study Area
(Dollars)

Study Area ID Code	Study Area Name	1998 Total	1999 Total	2000 Total	2001 Total	2002 Total	2003 Total
	ARIZONA (CONT.)						
454449	NAVAJO COMMUN-AZ	5,895,169	5,490,885	6,907,335	6,869,723	8,463,768	7,293,426
455101	QWEST CORP-AZ	2,191,648	1,667,100	0	7,741,146	13,487,382	12,878,088
457991	SADDLE BACK COMM CO	0	0	0	0	233,116	518,701
459001	SMITH BAGLEY	0	0	0	960,476	4,893,432	7,919,022
TOTAL	ARKANSAS	68,701,065	73,301,382	72,586,122	77,035,857	93,150,328	99,658,517
401142	CENTURYTEL NW-AR-RUS	5,606,964	7,702,236	3,197,976	2,904,594	7,963,771	17,821,253
401143	CENTURYTEL NW-AR-SIL	385,371	323,049	354,324	113,448	1,200,517	3,166,450
401144	CENTURY TEL OF CENT AR	7,936,361	9,194,220	8,025,294	10,313,808	17,331,780	8,483,095
401691	ALLTEL ARKANSAS INC	13,584,743	15,054,996	14,678,904	15,275,910	13,681,176	11,086,573
401692	ARKANSAS TEL CO	682,382	822,738	917,046	813,519	1,030,080	707,730
401697	CENTRAL ARKANSAS TEL	572,888	536,316	583,908	968,446	1,016,513	1,565,576
401698	CLEVELAND COUNTY TEL	747,694	852,315	806,814	866,672	832,584	992,484
401699	DECATUR TEL CO INC	210,979	210,525	200,529	183,748	186,672	235,617
401702	SOUTH ARKANSAS TEL	681,894	928,194	953,541	1,153,194	1,206,479	1,623,387
401704	LAVACA TEL CO-AR	164,283	181,026	188,298	181,806	216,565	267,400
401705	CENTURYTEL- ARKANSAS	9,352,718	9,491,904	10,276,926	10,541,631	11,659,262	10,517,154
401709	MADISON COUNTY TEL	750,542	810,627	807,660	811,539	986,106	1,091,245
401710	MAGAZINE TEL CO	128,918	134,607	119,340	123,718	149,358	230,901
401711	CENTURYTEL-MTN HOME	4,433,270	4,597,668	5,283,669	6,015,298	6,759,872	7,317,006
401712	MOUNTAIN VIEW TEL CO	642,077	663,345	688,302	653,544	834,039	1,141,453
401713	NORTH ARKANSAS TEL	4,378,383	4,419,177	4,555,944	4,143,211	4,701,661	5,003,932
401718	PRAIRIE GROVE TEL CO	611,373	598,458	589,611	596,816	756,087	2,612,203
401720	CENTURYTEL-REDFIELD	519,793	475,101	604,893	617,281	605,773	965,738
401721	RICE BELT TEL CO	164,285	158,271	144,027	142,635	177,593	360,801
401722	E RITTER TEL CO	490,438	539,088	627,102	566,845	727,766	888,726
401724	SW ARKANSAS TEL COOP	2,536,991	2,444,949	2,361,804	2,469,941	2,826,233	3,156,641
401726	TRI-COUNTY TEL CO-AR	1,596,397	1,697,655	1,871,583	2,094,753	2,641,778	4,070,764
401727	CENTURYTEL-SOUTH AR	1,050,198	1,171,767	1,033,269	1,066,904	976,536	976,971
401729	WALNUT HILL TEL CO	3,928,664	3,867,192	4,144,899	4,642,698	5,046,330	5,260,485
401733	YELCOT TEL CO INC	1,081,619	1,040,022	1,197,606	1,235,651	1,382,903	1,693,584
401734	YELL COUNTY TEL CO	1,298,497	1,386,852	1,504,518	1,498,306	1,818,388	2,084,837
403031	SCOTT COUNTY TEL CO	243,965	273,024	238,338	247,605	263,414	286,891
405211	SOUTHWESTERN BELL-AR	4,919,378	3,726,060	6,629,997	6,792,336	6,171,090	6,049,620
TOTAL	CALIFORNIA	52,644,368	50,066,967	64,491,573	82,565,518	85,496,541	92,200,725
542301	CALAVERAS TEL CO	1,300,507	1,228,722	1,440,591	1,232,100	1,571,880	1,904,223
542302	VERIZON CA(CONTEL)	2,479,298	55,140	2,635,446	5,317,434	3,029,457	5,594,832
542308	CITIZENS UTIL OF CA	8,993,236	9,117,492	11,035,566	13,969,980	15,316,668	14,870,262
542311	CAL-ORE TELEPHONE CO	1,226,153	1,188,117	1,036,053	1,074,194	1,453,114	1,799,999
542313	DUCOR TELEPHONE CO	706,212	869,916	968,136	966,549	1,397,190	1,506,339
542315	EVANS TEL CO.	1,853,394	1,749,315	1,545,396	1,710,780	1,693,362	1,453,701
542318	FORESTHILL TEL CO.	1,088,339	1,082,370	1,099,584	1,109,874	1,054,390	1,245,288
542319	VERIZON-CA (GTE)	0	0	9,596,868	19,086,276	19,105,182	19,064,295
542321	HAPPY VALLEY TEL CO	1,773,649	1,807,716	1,821,363	1,745,741	1,759,008	1,443,126
542322	HORNITOS TEL CO	535,301	588,723	491,922	434,425	387,186	330,366
542323	WINTERHAVEN TEL. CO.	698,937	704,745	718,323	648,481	611,286	584,808
542324	KERMAN TELEPHONE CO	657,066	850,608	858,675	899,540	1,478,744	1,960,956
542332	THE PONDEROSA TEL CO	5,701,684	5,601,726	5,850,315	6,073,641	8,029,416	8,536,896
542334	ROSEVILLE TEL CO	6,338,531	5,716,560	6,175,854	5,560,195	4,259,634	3,886,380
542338	SIERRA TELEPHONE CO	5,861,856	5,971,194	5,541,213	6,106,350	8,448,763	11,722,533
542339	THE SISKIYOU TEL CO	3,123,391	2,810,310	2,939,037	3,160,218	3,164,366	3,487,410
542343	THE VOLCANO TEL CO	3,456,644	3,554,724	3,269,649	2,640,506	2,746,506	3,932,469
542344	VERIZON W-COAST-CA	1,831,710	1,920,975	838,581	1,745,879	692,628	535,896
542346	PINNACLES TEL CO	314,143	311,622	345,891	370,147	415,315	477,412
543402	CITIZENS GOLDN STATE	2,592,714	2,578,938	2,738,016	3,545,867	3,686,166	3,223,785
544342	CITIZENS TUOLUMNE	2,111,603	2,358,054	2,229,954	2,721,753	2,701,455	2,494,776
545170	PACIFIC BELL	0	0	1,315,140	2,445,588	2,494,824	2,071,539
549002	WESTERN WIRELESS (NON-RTC SERVICE AREAS ONLY)	0	0	0	0	0	73,434
TOTAL	COLORADO	43,429,978	43,982,343	52,290,348	62,298,092	67,662,855	74,487,031
461835	SUNFLOWER TEL - CO	261,652	336,408	308,514	296,544	432,156	526,377
462178	AGATE TEL CO	46,871	43,968	42,516	75,855	179,511	303,385
462181	BIJOU TEL COOP ASSOC	178,725	167,385	267,924	298,017	718,799	942,980
462182	BLANCA TEL CO	668,544	673,515	814,302	1,118,077	1,343,947	1,596,219
462184	DELTA COUNTY TEL CO	1,636,718	2,081,745	2,006,088	1,962,261	2,026,631	2,049,990
462185	CENTURYTEL OF EAGLE	27,131,280	27,065,736	27,153,252	29,315,136	29,242,105	30,826,735
462186	EASTERN SLOPE RURAL	942,783	906,675	952,737	1,027,483	1,721,912	2,018,319
462187	EL PASO COUNTY TEL	224,166	292,698	314,745	395,746	383,448	524,712
462188	FARMERS TEL CO - CO	328,363	315,273	372,906	435,923	520,787	594,834
462190	HAXTUN TEL CO	496,039	525,639	708,252	863,628	1,025,322	1,202,988
462192	BIG SANDY TELECOM	449,229	376,614	409,512	432,201	493,234	566,069
462193	NUCLA-NATURITA TEL	506,879	545,610	539,322	603,165	651,864	630,212
462194	NUNN TEL CO	284,813	310,218	347,340	406,873	533,981	642,053
462195	SOUTH PARK TEL. CO.	297,471	302,040	342,300	296,250	482,262	625,600
462196	PEETZ COOP TEL CO	155,200	142,782	143,193	146,287	148,315	169,786
462197	PHILLIPS COUNTY TEL	214,857	217,005	196,362	227,201	409,503	661,553
462198	PINE DRIVE TEL CO	92,893	101,988	110,442	109,313	138,314	187,214
462199	PLAINS COOP TEL ASSN	1,031,205	1,040,718	1,094,742	972,680	1,098,624	1,347,323
462201	RICO TEL CO	76,515	67,518	72,750	79,649	101,619	99,635

Table 3.30
Total High-Cost Support Payment Projections by Study Area
(Dollars)

Study Area ID Code	Study Area Name	1998 Total	1999 Total	2000 Total	2001 Total	2002 Total	2003 Total
	COLORADO (CONT.)						
462202	ROGGEN TEL COOP CO	299,636	283,233	291,609	290,172	331,876	358,641
462203	RYE TELEPHONE CO	992,683	1,042,281	1,286,187	1,499,153	1,953,857	2,760,738
462204	COLUMBINE ACQ CORP	582,250	895,620	834,033	906,174	1,065,781	1,225,594
462206	STONEHAM COOP TEL CO	43,010	35,202	34,230	36,514	41,131	45,163
462207	STRASBURG TEL CO	509,644	534,324	538,164	519,302	539,790	565,701
462208	CENTURYTEL-COLORADO	3,160,335	3,343,455	3,330,039	3,352,108	3,754,780	4,616,142
462209	WIGGINS TEL ASSOC	443,856	327,288	307,473	369,768	471,437	559,124
462210	WILLARD TEL CO	42,671	33,777	34,158	35,360	40,414	45,557
465102	QWEST CORP-CO	2,331,690	1,973,628	9,437,256	16,227,252	15,547,008	16,293,291
469001	NE COLORADO CELLULAR	0	0	0	0	2,264,448	2,223,166
469003	WESTERN WIRELESS	0	0	0	0	0	277,930
TOTAL	CONNECTICUT	1,197,792	958,953	952,617	1,192,074	1,712,572	2,092,303
132454	THE WOODBURY TEL CO	1,197,792	958,953	952,617	851,808	1,073,986	1,391,689
135200	SOUTHERN NEW ENGLAND	0	0	0	340,266	638,586	700,614
TOTAL	DELAWARE	0	0	194,226	379,632	369,687	363,585
565010	VERIZON DELAWARE INC	0	0	194,226	379,632	369,687	363,585
TOTAL	DISTRICT OF COLUMBIA	0	0	0	0	0	0
575020	VERIZON WA, DC INC.	0	0	0	0	0	0
TOTAL	FLORIDA	19,032,166	18,509,874	50,976,945	84,947,341	87,018,198	79,999,158
210291	GTC, INC.	792,989	612,309	624,234	711,040	920,463	813,986
210318	FRONTIER COMM-SOUTH	326,885	310,371	674,184	463,002	642,348	409,722
210328	VERIZON FLORIDA	671	0	13,054,920	26,265,978	27,478,188	27,749,271
210329	GTC, INC.	1,088,081	996,300	587,919	634,735	711,096	640,875
210330	SMART CITY TEL LLC	4,093,610	4,576,404	6,237,843	7,263,108	8,945,790	11,706,685
210331	ITS TELECOMM. SYS.	1,433,577	1,470,222	1,480,800	1,372,516	1,487,341	1,378,206
210335	NORTHEAST FLORIDA	1,745,058	1,643,613	1,765,155	1,823,547	1,830,118	1,966,428
210336	ALLTEL FLORIDA INC.	4,217,239	4,639,368	4,471,692	4,345,776	3,668,190	2,353,734
210338	QUINCY TEL CO-FL DIV	1,165,249	1,339,137	1,511,259	1,673,096	1,736,567	2,066,737
210339	GTC, INC.	4,168,807	2,922,150	2,176,551	4,498,799	5,502,449	7,455,620
210341	SPRINT-FLORIDA, INC.	0	0	9,478,260	18,778,548	17,679,255	16,413,420
215191	SOUTHERN BELL-FL	0	0	8,914,128	17,117,196	16,416,393	7,044,474
TOTAL	GEORGIA	75,178,601	68,506,164	79,368,999	91,660,532	109,966,717	119,833,083
220324	VALLEY TEL CO	422,487	424,110	434,004	395,710	499,057	573,236
220338	QUINCY TEL CO-GA DIV	211,149	223,227	228,666	212,640	268,281	303,120
220344	ALMA TEL CO	1,457,314	1,604,610	1,511,223	1,616,431	1,893,420	1,754,782
220346	BLUE RIDGE TEL CO	537,033	600,456	620,559	1,571,764	2,016,575	2,409,546
220347	BRANTLEY TEL CO	1,597,819	1,470,114	1,450,440	1,639,897	1,856,071	2,211,377
220348	BULLOCH COUNTY RURAL	1,582,350	1,478,811	1,423,992	1,498,338	1,588,706	1,883,600
220351	CAMDEN TEL & TEL CO	1,715,481	1,281,945	1,140,030	1,175,063	1,318,344	1,545,404
220354	CHICKAMAUGA TEL CORP	421,821	251,457	155,220	341,947	698,610	560,415
220355	CITIZENS TEL CO - GA	1,502,919	1,517,631	1,624,539	1,668,904	1,772,119	1,806,487
220356	COASTAL UTILITIES	4,478,116	4,008,264	4,169,598	4,067,814	4,606,967	5,969,677
220357	ALLTEL GEORGIA INC.	7,367,558	8,226,405	8,589,090	8,935,794	10,470,158	9,296,577
220358	DARIEN TEL CO	2,083,901	1,801,155	1,938,024	2,304,192	2,753,419	3,518,952
220360	ELLIJAY TEL CO	2,978,119	3,003,420	3,509,124	3,975,847	4,823,272	6,313,671
220362	FRONTIER-FAIRMOUNT	430,654	484,416	561,060	868,187	1,220,115	1,273,224
220364	GEORGIA TEL CORP	600,297	521,715	511,218	490,948	665,727	849,325
220365	GLENWOOD TEL CO	102,643	117,039	125,385	133,294	158,412	216,974
220368	HART TEL CO	2,293,436	1,995,276	2,271,711	1,982,063	2,256,058	2,959,692
220369	COMSOUTH TELECOMM	1,512,866	1,676,043	1,554,282	1,827,942	1,684,931	1,914,493
220371	INTERSTATE TEL CO	1,075,575	1,290,183	1,537,380	1,712,477	1,621,036	1,863,092
220375	NELSON-BALL GROUND	480,912	502,326	497,355	507,583	606,428	824,173
220376	PEMBROKE TEL CO	970,421	944,154	1,132,833	1,111,224	1,307,613	1,641,328
220377	PINELAND TEL COOP	1,547,887	1,797,270	1,811,229	2,353,623	2,666,349	2,716,755
220378	PLANTERS RURAL COOP	1,588,186	1,802,004	1,809,438	2,461,216	2,237,661	2,431,589
220379	PLANT TEL. CO.	2,738,652	2,570,253	2,694,756	2,956,241	3,120,201	3,309,865
220380	PROGRESSIVE RURAL	429,663	450,351	458,883	472,926	569,256	749,121
220381	PUBLIC SERVICE TEL	4,371,234	4,544,865	5,019,522	5,818,771	7,449,090	9,345,978
220382	RINGGOLD TEL CO	704,247	748,995	1,140,486	1,822,139	2,877,300	4,361,954
220386	STANDARD TEL CO	12,332,598	9,922,536	13,913,544	15,258,894	19,050,698	18,138,968
220387	FRONTIER OF GEORGIA	982,863	907,803	832,482	748,851	867,876	1,081,563
220389	TRENTON TEL CO	500,013	478,539	458,553	448,068	567,111	728,705
220392	WAVERLY HALL, LLC	497,434	561,309	597,417	538,867	527,603	665,814
220394	WILKES TEL & ELC CO	1,260,672	1,265,160	1,354,326	1,199,330	1,604,086	1,812,865
220395	ACCUCOMM TELECOMM.	407,412	391,860	380,382	392,741	476,432	641,604
223036	GEORGIA ALLTEL TELCO	3,915,230	4,789,458	5,375,880	5,162,838	5,966,880	4,721,041
223037	ALLTEL GEORGIA COMM.	2,833,275	2,970,396	2,695,212	2,322,864	4,567,850	4,873,884
225192	SOUTHERN BELL-GA	7,246,364	1,882,608	5,841,156	11,665,104	13,333,008	14,564,232
TOTAL	GUAM	1,941,468	2,352,984	3,265,800	2,359,446	2,609,289	4,305,123
663800	GUAM TEL. AUTH.	1,941,468	2,352,984	3,265,800	2,359,446	1,969,968	3,067,128
669001	GUAM CELLULAR	0	0	0	0	639,321	1,237,995
TOTAL	HAWAII	84,411	1,201,485	3,173,766	5,328,652	8,588,067	11,645,681
623021	SANDWICH ISLES COMM.	84,411	1,201,485	1,658,508	2,646,154	6,333,123	9,480,512

Table 3.30
Total High-Cost Support Payment Projections by Study Area
(Dollars)

Study Area ID Code	Study Area Name	1998 Total	1999 Total	2000 Total	2001 Total	2002 Total	2003 Total
	HAWAII (CONT.)						
623100	VERIZON HAWAII-HI	0	0	1,515,258	2,682,498	2,254,944	2,165,169
TOTAL	IDAHO	29,562,549	29,296,701	35,819,979	44,619,856	49,089,178	52,887,501
472213	ALBION TEL CO-ATC	1,360,694	1,748,385	2,108,946	2,221,413	2,464,199	2,850,140
472215	CAMBRIDGE TEL CO	685,131	731,328	774,933	771,549	869,160	1,034,938
472218	CUSTER TEL COOP	560,101	554,811	733,959	814,226	1,055,213	1,412,531
472220	FILER MUTUAL TEL -ID	228,852	288,186	318,975	406,000	536,931	783,949
472221	FARMERS MUTUAL TEL	296,328	304,881	333,264	1,043,660	624,143	652,094
472222	FREMONT TELECOM	1,406,093	1,890,168	2,259,579	2,821,657	3,614,469	3,995,181
472223	CENTURY-GEM STATE-ID	722,223	838,911	918,447	958,162	1,242,252	1,337,331
472225	CENTURYTEL OF IDAHO	2,411,413	2,410,326	2,326,716	2,679,463	2,613,520	2,550,632
472226	MIDVALE TEL EXCH INC	927,945	937,356	1,025,790	983,544	1,093,886	1,364,872
472227	MUD LAKE TEL COOP	299,616	277,803	283,713	296,017	335,095	568,014
472230	POTLATCH TEL CO INC	418,692	408,948	406,125	401,397	467,122	410,316
472231	PROJECT MUTUAL TEL	700,584	696,684	727,191	1,113,868	1,623,538	1,976,832
472232	DIRECT COMM-ROCKLAND	874,560	904,614	800,124	885,155	870,729	1,043,679
472233	RURAL TEL CO - ID	484,942	462,348	537,747	609,927	683,079	912,795
472234	TROY TELEPHONE CO	92,642	165,657	134,955	108,228	138,060	97,068
472295	SILVER STAR TEL- ID	1,095,077	1,716,996	1,957,584	2,344,995	3,586,312	5,157,065
472416	VERIZON N'WEST-ID	9,494,875	8,145,912	12,860,904	17,433,564	18,759,078	18,408,084
472423	INLAND TEL-ID	406,500	363,222	338,646	376,378	418,928	460,538
474427	CITIZENS TELECOM-ID	5,195,937	5,663,463	5,980,935	7,518,486	7,330,314	7,187,334
475103	QWEST CORP-ID	449,259	0	0	0	0	0
475162	QWEST CORP-IDAHO	1,451,085	786,702	991,446	832,167	763,152	684,108
TOTAL	ILLINOIS	23,531,070	39,187,203	31,439,391	39,176,532	47,672,165	50,214,663
340976	ADAMS TEL COOP	737,635	699,828	686,754	714,714	915,411	1,459,552
340978	ALHAMBRA-GRANTFORK	241,707	246,120	218,226	213,569	230,891	230,238
340983	CAMBRIDGE TEL CO -IL	195,443	205,161	205,593	207,844	247,838	352,671
340984	CASS TEL CO	483,550	600,255	594,762	573,988	793,226	996,527
340990	CLARKSVILLE MUTUAL	55,731	52,551	55,686	52,939	64,583	89,202
340993	CROSSVILLE TEL CO	92,119	99,381	108,162	104,047	134,534	169,466
340998	FRONTIER-DEPUE	88,898	105,441	103,668	101,124	125,475	163,828
341003	EGYPTIAN COOP ASSN	1,321,544	1,506,783	1,448,775	1,278,897	1,507,159	1,721,960
341004	EL PASO TEL CO	329,752	433,881	400,245	347,625	427,229	491,330
341009	C-R TEL CO	601,768	655,308	763,029	803,518	758,256	712,500
341011	FRONTIER OF LAKESIDE	62,777	71,109	83,814	85,302	101,376	104,886
341012	FLAT ROCK TEL CO-OP	87,123	122,499	138,381	121,543	150,959	281,811
341015	VERIZON NORTH-IL	0	0	3,693,840	7,398,174	6,964,197	6,626,151
341016	GENESEO TEL CO	558,411	558,375	527,949	499,967	653,609	831,503
341017	GLASFORD TEL CO	119,244	124,299	135,864	134,299	164,070	206,798
341020	GRAFTON TEL CO	318,404	384,996	360,261	394,937	532,826	577,478
341021	GRANDVIEW MUTUAL TEL	43,639	40,284	40,845	41,689	47,863	57,086
341023	GRIDLEY TEL CO	433,578	492,864	443,529	610,163	488,281	558,144
341024	HAMILTON COUNTY COOP	406,684	384,117	428,058	445,670	551,210	782,069
341025	SHAWNEE TELEPHONE CO	663,225	697,287	853,902	1,068,653	1,177,488	1,502,578
341026	HARRISONVILLE TEL CO	3,095,112	3,275,865	3,321,531	3,798,569	4,483,595	4,770,270
341029	HENRY COUNTY TEL CO	170,796	183,024	184,677	181,922	221,803	300,951
341032	HOME TEL CO-ST JACOB	875,385	1,068,615	1,086,795	1,229,421	1,637,203	1,692,917
341036	VERIZON N-IL(CONTEL)	0	0	2,526,270	4,495,284	3,910,995	3,914,571
341037	IL CONSOLIDATED TEL	2,323,177	1,577,376	1,593,504	1,617,240	4,470,223	3,856,700
341038	FRONTIER OF ILLINOIS	570,405	540,252	441,678	571,010	573,384	579,516
341041	KINSMAN MUTUAL TEL	40,652	38,895	37,764	39,270	43,597	50,347
341043	LA HARPE TEL CO	326,310	593,505	554,715	659,031	711,580	825,949
341045	LEAF RIVER TEL CO	489,091	531,240	526,884	534,759	707,866	797,650
341046	LEONORE MUTUAL TEL	56,787	46,680	47,322	51,041	58,429	78,711
341047	MCDONOUGH TEL COOP	619,985	595,398	641,418	721,528	1,299,333	1,512,825
341048	MCNABB TEL CO	160,669	191,217	171,690	207,985	175,934	213,913
341049	MADISON TEL CO	1,209,213	1,441,785	1,685,715	2,060,045	2,273,917	1,674,274
341050	MARSEILLES TEL CO	423,783	357,897	351,168	367,164	457,260	604,247
341053	METAMORA TEL CO	396,312	423,243	391,755	343,928	463,838	535,654
341054	MID CENTURY TEL COOP	688,290	659,631	689,691	676,702	866,355	1,275,557
341055	FRONTIER-MIDLAND	732,768	861,894	926,637	994,776	1,272,429	1,284,345
341057	GALLATIN RIVER COMM.	0	14,458,296	0	0	519,996	748,548
341058	MONTROSE MUTUAL TEL	163,312	183,108	203,388	184,031	306,761	283,654
341060	MOULTRIE INDEPENDENT	451,592	763,428	800,901	725,084	309,754	320,730
341061	FRONTIER-MT. PULASKI	324,045	197,244	225,084	253,165	327,120	333,816
341062	NEW WINDSOR TEL CO	77,779	86,481	91,440	91,957	114,788	156,220
341065	ODIN TEL EXCH INC	505,901	634,593	742,182	711,234	732,159	472,125
341066	ONEIDA TEL EXCHANGE	97,929	118,854	93,330	111,312	138,126	197,894
341067	FRONTIER-ORION	172,968	187,368	166,455	237,170	161,412	159,456
341073	FRONTIER-PRAIRIE	30,561	23,097	63,702	87,011	63,564	105,108
341075	REYNOLDS TEL CO, INC	76,770	93,054	90,909	91,781	115,926	159,255
341079	FRONTIER-SCHUYLER	153,825	313,263	293,322	383,481	445,848	416,736
341086	TONICA TEL CO	67,876	71,946	73,143	76,469	93,831	133,242
341087	VIOLA HOME TEL CO	92,066	100,890	115,722	111,867	143,704	187,375
341088	WABASH TEL COOP, INC	409,752	464,025	376,746	288,685	599,736	962,828
341091	WOODHULL COMMUNITY	168,033	160,242	135,168	140,351	257,306	306,281
341092	STELLE TEL CO	39,723	35,859	33,939	36,154	41,100	46,991
341093	YATES CITY TEL CO	207,138	222,501	234,129	245,652	312,676	287,789

Table 3.30
Total High-Cost Support Payment Projections by Study Area
(Dollars)

Study Area ID Code	Study Area Name	1998 Total	1999 Total	2000 Total	2001 Total	2002 Total	2003 Total
	ILLINOIS (CONT.)						
341183	CITIZENS TELECOMM-IL	0	0	0	1,013,052	1,756,767	1,553,034
343035	VERIZON S-IL(ALLTEL)	1,471,833	1,205,898	1,229,274	639,739	1,561,224	1,499,166
345070	ILLINOIS BELL TEL CO	0	0	0	0	0	0
349001	ONEIDA NETWORK SERVICE	0	0	0	0	2,772	240
349004	DIVERSE COMMUNICATIONS	0	0	0	0	3,372	0
TOTAL	INDIANA	16,330,336	17,029,194	30,739,287	41,942,405	47,314,763	53,893,407
320742	BLOOMINGDALE HOME	218,841	320,100	374,019	395,886	495,644	618,360
320744	CAMDEN TEL CO - IN	192,212	199,989	208,521	214,084	251,871	326,649
320747	CENTURYTEL-CENTR IN	1,211,836	1,204,374	1,205,982	1,206,467	1,196,070	1,161,124
320750	FRONTIER OF INDIANA	212,637	223,764	220,053	201,346	249,105	284,342
320751	CITIZENS TEL CORP	248,698	258,171	269,577	279,173	347,301	468,304
320753	CLAY CTY RURAL COOP	799,139	765,570	839,145	925,809	731,456	1,287,174
320756	CRAIGVILLE TEL CO	104,728	116,088	126,354	128,443	156,431	194,778
320759	DAVIESS-MARTIN/RTC	637,149	504,765	667,194	711,586	821,416	1,099,341
320771	GEETINGSVILLE TEL CO	67,357	73,728	81,519	86,082	103,057	136,949
320772	VERIZON N-IN	0	0	7,984,440	16,000,560	15,951,618	15,799,782
320775	HANCOCK TELECOM	477,696	895,494	1,546,146	1,376,451	2,300,347	2,662,869
320776	COMM CORP OF INDIANA	1,965,100	1,957,332	2,173,629	2,306,592	2,471,803	2,561,453
320777	HOME CO OF PITTSBORO	225,075	227,103	218,049	196,685	260,408	309,157
320778	HOME TEL CO INC	170,400	176,790	214,404	167,578	215,520	221,365
320779	VERIZON N-IN(CONTEL)	0	0	2,528,172	5,100,486	5,181,897	5,227,638
320783	LIGONIER TEL CO	300,360	254,349	282,681	565,582	433,049	1,001,065
320788	MERCHANTS & FARMERS	189,240	193,941	167,274	111,708	98,682	80,382
320790	MONON TEL CO	189,477	208,044	228,930	223,065	277,797	338,115
320792	MULBERRY COOP TEL CO	209,205	223,953	241,566	247,664	294,345	357,652
320796	NEW LISBON TEL CO	106,641	103,734	106,785	91,782	132,220	163,747
320797	NEW PARIS TEL INC	494,481	589,797	562,488	562,474	577,764	670,919
320800	NORTHWESTERN INDIANA	1,938,405	2,038,743	2,013,306	1,498,406	2,796,176	3,340,112
320801	CENTURYTEL OF ODON	418,816	460,482	554,313	564,911	631,020	751,448
320807	PERRY-SPENCER RURAL	481,353	497,961	518,154	536,086	655,579	1,668,520
320809	COMM CORP OF S. IN	212,009	233,343	223,956	223,588	274,510	352,930
320813	PULASKI-WHITE RURAL	214,593	221,742	242,556	220,012	293,840	321,759
320815	ROCHESTER TEL CO	481,812	481,263	490,260	458,922	515,637	1,128,257
320816	S & W TEL CO	64,975	62,961	60,474	62,030	78,032	108,408
320818	SMITHVILLE TEL CO	1,632,612	1,486,221	1,509,534	1,436,502	1,639,807	1,945,689
320819	SE INDIANA RURAL	483,179	570,780	655,779	653,131	907,774	1,399,017
320825	SUNMAN TELECOMM CORP	429,456	448,632	706,746	556,392	1,325,053	1,466,997
320826	SWAYZEE TEL CO	109,217	116,076	126,702	124,041	151,335	192,738
320827	SWEETSER RURAL TEL	171,387	181,074	198,126	189,733	236,939	283,326
320828	FRONTIER-THORNTOWN	107,193	113,025	114,153	145,241	114,156	151,068
320829	TIPTON TEL CO	419,019	440,760	489,750	305,663	425,516	419,162
320830	TRI-COUNTY TEL CO	334,541	358,326	322,971	329,824	397,886	508,210
320832	UTC OF INDIANA	0	0	1,384,914	2,666,586	2,866,866	3,129,243
320834	WASHINGTON CTY RURAL	292,899	310,755	330,702	335,661	407,425	513,787
320837	WEST POINT TEL CO	72,993	82,713	89,472	86,708	114,336	145,784
320839	YEOMAN TEL CO, INC	127,848	135,204	140,325	150,391	173,583	239,371
323034	VERIZON N-IN(ALLTEL)	317,757	292,047	320,166	299,074	761,490	856,416
325080	INDIANA BELL TEL CO	0	0	0	0	0	0
TOTAL	IOWA	25,765,829	25,589,626	30,437,112	35,666,499	43,360,983	64,325,097
351096	HEARTLND-HICKORYTECH	892,269	708,204	1,256,715	1,182,239	1,024,644	1,179,063
351097	ANDREW TEL CO INC	53,967	53,529	55,587	59,180	69,289	107,774
351098	ARCADIA TEL CO	52,910	51,261	51,801	56,790	71,373	94,266
351101	ATKINS TEL CO, INC	75,968	90,531	88,764	92,445	112,695	153,523
351105	AYRSHIRE FARMERS MUT	118,058	115,638	117,558	107,020	116,833	145,797
351106	ALPINE COMM.	562,764	705,816	720,948	958,102	937,248	928,947
351107	BALDWIN-NASHVILLE	52,758	50,724	52,371	55,809	69,289	110,866
351108	BARNES CITY COOP	48,082	44,631	44,616	46,328	52,465	72,190
351110	BERNARD TEL CO INC	124,306	183,036	202,224	309,282	296,827	361,259
351112	BREDA TEL COOP	209,935	203,430	195,603	179,422	263,968	357,538
351113	BROOKLYN MUTUAL TEL	193,089	202,521	133,194	140,031	169,492	210,474
351114	THE BURT TEL CO	58,849	62,796	63,747	66,358	80,504	116,128
351115	BUTLER-BREMER MUTUAL	255,199	291,663	308,295	320,992	398,694	551,032
351118	CASCADE TEL CO	161,059	180,546	187,935	187,724	236,510	310,307
351119	CASEY MUTUAL TEL CO	61,719	70,350	71,106	74,236	94,453	138,752
351121	CENTER JUNCTION TEL	45,909	42,693	42,699	43,650	48,935	62,403
351125	CENTRAL SCOTT TEL CO	449,967	481,905	485,838	459,770	588,808	723,830
351126	CENTURY TEL-CHESTER	101,866	81,756	90,309	88,401	97,669	112,526
351127	FRONTIER OF IOWA	0	0	90,510	187,524	97,011	0
351129	THE CITIZENS MUTUAL	415,232	344,511	335,313	356,588	816,205	1,227,763
351130	CLARENCE TEL CO	85,334	96,135	96,744	98,967	126,032	169,762
351132	CLEAR LAKE INDEPEND	452,817	483,696	468,057	451,833	548,838	1,439,555
351133	C-M-L TEL COOP ASSN	206,030	186,900	185,475	189,288	223,027	318,682
351134	COLO TEL CO	75,744	85,725	86,925	89,738	113,452	162,359
351136	COON CREEK TEL CO	69,335	78,174	79,290	81,089	99,495	131,288
351137	COON VALLEY COOP TEL	107,733	102,552	105,282	108,498	134,426	211,550
351139	COOPERATIVE TEL CO	226,420	223,248	229,188	223,268	290,401	436,035
351141	CORN BELT TEL CO	78,123	91,584	93,225	89,586	117,140	153,541
351146	CUMBERLAND TEL CO	59,370	62,418	63,465	65,118	84,115	126,726

Table 3.30
Total High-Cost Support Payment Projections by Study Area
(Dollars)

Study Area ID Code	Study Area Name	1998 Total	1999 Total	2000 Total	2001 Total	2002 Total	2003 Total
	IOWA (CONT.)						
351147	DANVILLE MUTUAL TEL	105,646	114,768	121,020	122,405	153,126	212,693
351149	DEFIANCE TEL CO	54,008	49,788	48,714	50,552	65,939	102,927
351150	DIXON TEL CO	71,553	81,000	84,135	86,971	108,956	147,303
351152	DUMONT TEL CO	164,225	199,293	193,077	195,040	270,816	398,213
351153	DUNKERTON TEL COOP	90,176	93,363	94,551	94,354	118,363	152,366
351156	EAST BUCHANAN COOP	168,156	179,721	182,676	198,256	234,155	597,904
351157	ELLSWORTH COOP ASSN	111,213	81,020	111,753	114,032	144,693	217,160
351158	MINBURN TELECOMM.	63,984	101,873	62,052	74,435	176,139	263,209
351160	FARMERS & BUSINESSME	123,622	141,972	148,962	156,519	195,780	272,780
351162	FARMERS COOP TEL CO	140,990	159,540	158,688	164,529	203,619	274,944
351166	FARMERS & MERCHANTS	94,702	95,544	91,089	94,393	110,378	153,198
351167	ITS-IOWA TELECOM-NO	457,337	0	1,380,510	2,731,884	2,311,599	1,914,087
351168	FARMERS MUTUAL COOP	423,705	347,493	374,067	374,305	478,320	819,429
351169	FARMERS MUTUAL COOP	65,074	73,368	76,047	80,354	100,705	141,758
351170	ITS-IOWA TELECOM-SYS	0	0	0	838,272	1,469,850	1,256,724
351171	FARMERS MUTUAL JESUP	182,988	177,345	153,549	152,906	186,805	214,436
351172	FARMERS MUTUAL TEL	263,606	303,648	309,573	328,691	402,887	550,674
351173	FARMERS MUTUAL COOP	231,525	268,248	276,954	293,314	363,474	492,666
351174	FARMERS MUTUAL TEL	176,830	176,394	184,548	184,388	244,441	376,271
351175	FARMERS TEL CO - BAT	55,316	57,672	60,927	62,862	80,294	118,508
351176	FARMERS TEL CO-ESSEX	112,117	108,540	83,118	87,459	112,674	153,499
351177	FARMERS TEL CO -RICE	239,497	253,173	256,164	262,109	313,089	446,313
351178	ITS - IOWA TELECOM	0	0	2,362,200	3,330,462	1,699,923	1,476,558
351179	FENTON CO-OP TEL CO	56,242	53,625	56,076	59,374	74,080	117,029
351187	MID-IOWA TEL CO	120,700	138,612	142,131	153,645	180,257	238,456
351188	GOLDFIELD TEL CO	70,026	80,148	78,882	79,394	102,913	154,157
351189	RIVER VALLEY COOP	125,213	140,025	146,700	153,998	192,896	260,067
351191	GRAND MOUND COOP TEL	70,230	76,761	77,844	81,040	105,046	139,488
351195	GRISWOLD CO-OP TEL	246,908	264,831	269,742	287,741	349,444	484,212
351199	HAWKEYE TEL CO	58,890	64,542	66,678	71,469	86,607	125,726
351202	HOSPERS TEL EXCH INC	78,390	85,542	86,808	91,991	113,142	158,361
351203	HUBBARD COOP ASSN	78,118	87,939	89,130	92,976	114,265	155,348
351205	HUXLEY COOP TEL CO	172,007	201,657	199,341	207,143	252,640	332,193
351206	IAMO TEL CO - IA	109,512	105,423	103,497	104,732	129,285	186,059
351209	INTERSTATE 35 TEL CO	169,826	171,282	181,473	189,300	238,943	358,158
351212	JEFFERSON TEL CO -IA	177,252	313,590	294,201	285,809	339,544	410,931
351213	JORDAN SOLDIER VLY	168,671	100,764	86,658	174,773	231,377	372,023
351214	KALONA COOP TEL CO	171,468	176,676	184,053	374,336	403,387	659,848
351217	KEYSTONE FRMS COOP	159,925	154,770	156,027	158,303	198,009	312,979
351220	LA PORTE CITY TEL CO	174,914	188,184	193,086	194,455	239,728	308,693
351222	LA MOTTE TEL CO	81,277	74,862	75,918	80,537	95,062	131,782
351223	LAUREL TEL CO, INC	51,601	47,199	46,722	47,978	58,799	100,038
351225	LEHIGH VALLEY COOP	216,139	235,329	240,636	247,544	306,682	424,584
351228	LONE ROCK CO-OP TEL	53,102	49,836	52,593	55,134	67,730	105,057
351229	LOST NATION-ELWOOD	51,925	80,136	156,369	268,587	266,965	355,994
351230	NORTHEAST IOWA TEL	224,344	250,959	244,185	250,453	310,636	412,203
351232	LYNNVILLE TEL. CO.	53,559	61,509	133,257	234,339	411,509	290,497
351235	MANILLA TEL CO	67,267	76,107	75,189	78,979	99,308	129,427
351237	MARNE & ELK HORN TEL	217,853	216,981	222,165	233,969	295,207	453,233
351238	MARTELLE COOP ASSN	53,840	47,964	51,240	54,263	68,286	105,616
351239	MASSENA TEL CO	108,679	105,909	109,431	113,774	143,663	223,282
351241	MECHANICSVILLE TEL	82,542	91,809	96,993	103,329	124,144	164,449
351242	MILES COOP TEL ASSN	76,929	85,839	87,591	87,473	107,435	141,808
351243	MILLER TEL CO - IA	42,235	38,703	38,544	39,991	44,497	49,343
351245	MINBURN TEL CO	63,048	68,955	69,150	70,312	91,305	131,677
351246	MINERVA VALLEY TEL	111,275	111,345	117,795	124,336	158,015	235,517
351247	MODERN COOP TEL CO	201,692	183,894	187,125	192,356	224,133	357,066
351248	MONTEZUMA MUTUAL TEL	213,278	224,490	209,697	229,822	287,982	376,445
351250	MUTUAL TEL CO	72,643	83,760	86,418	88,140	111,935	145,243
351251	MEDIAPOLIS TEL CO	228,694	265,917	273,432	276,534	345,513	445,034
351252	MUTUAL TEL CO	370,017	391,200	390,429	385,131	499,196	634,295
351257	NORTH ENGLISH COOP	76,414	82,932	90,174	92,446	115,814	167,027
351259	NORTHERN IOWA TEL CO	392,768	387,579	386,739	400,899	522,896	806,105
351260	NORTHWEST IOWA TEL	664,623	661,635	564,981	981,688	1,333,545	2,816,761
351261	NORTHWEST TEL COOP	208,404	191,316	194,853	203,696	250,393	391,558
351262	NORWAY RURAL TEL CO	72,727	81,102	85,200	84,908	107,700	188,557
351263	OGDEN TEL CO - IA	142,647	157,581	150,882	146,637	188,003	241,427
351264	OLIN TEL CO, INC	112,352	119,154	116,379	121,088	151,972	228,772
351265	ONSLOW COOP TEL ASSN	51,857	46,581	48,630	50,432	59,561	88,446
351266	ORAN MUTUAL TEL CO	50,878	47,676	49,452	50,870	62,819	98,080
351269	PALO COOP TEL ASSN	72,735	72,891	76,779	80,284	103,353	143,035
351270	PALMER MUTUAL TEL CO	53,250	50,061	51,738	55,522	70,187	109,989
351271	PANORA COOP TEL ASSN	162,261	157,455	167,436	184,962	243,524	372,862
351273	PEOPLES TEL CO - IA	86,759	96,582	101,712	104,003	131,105	169,069
351274	CENTURYTEL-POSTVILLE	179,124	193,032	206,322	206,512	236,704	353,364
351275	PRAIRIEBURG TEL CO	51,070	47,331	46,776	47,811	55,918	81,036
351276	PRESTON TEL CO	119,927	133,509	138,996	140,081	165,747	210,185
351277	RADCLIFFE TEL CO	58,398	64,458	66,219	67,082	85,396	115,383
351278	READLYN TEL CO	76,445	83,700	83,904	86,440	106,931	138,594
351280	RINGSTED TEL CO	62,609	65,583	65,838	68,638	89,249	130,301

Table 3.30
Total High-Cost Support Payment Projections by Study Area
(Dollars)

Study Area ID Code	Study Area Name	1998 Total	1999 Total	2000 Total	2001 Total	2002 Total	2003 Total
	IOWA (CONT.)						
351282	ROCKWELL COOP ASSN	211,218	201,147	202,122	210,441	252,083	389,871
351283	ROYAL TEL CO	197,876	122,721	123,255	121,866	146,084	227,940
351284	RUTHVEN TEL EXCHANGE	93,441	99,522	102,618	107,387	124,961	160,086
351285	SAC COUNTY MUTUAL	122,132	137,001	143,070	149,866	189,157	268,258
351291	SCHALLER TEL CO	301,250	262,440	280,077	281,699	376,794	599,332
351292	SEARSBORO TEL CO	278,461	100,056	92,727	161,101	87,078	545,345
351293	SHARON TEL CO	136,193	151,704	154,965	165,562	206,634	284,401
351294	SCRANTON TEL CO	68,314	75,699	82,086	86,879	113,216	152,432
351295	SHELL ROCK TEL CO	100,601	112,479	117,405	120,694	142,244	172,520
351297	HEART OF IOWA COMM.	349,466	309,216	315,516	330,608	397,619	648,893
351298	SOUTH SLOPE COOP TEL	547,800	539,637	589,884	617,727	658,610	913,593
351301	SOUTHWEST TEL EXCH	163,937	156,378	158,820	159,538	195,261	290,388
351302	SPRINGVILLE COOP TEL	103,208	107,961	106,878	111,019	132,103	189,126
351303	COOP TEL EXCHANGE	108,231	104,973	105,060	106,559	133,436	207,008
351304	SWISHER TEL CO	86,633	101,802	105,630	108,403	136,678	182,031
351305	STRATFORD MUTUAL TEL	79,155	83,661	70,407	72,428	102,176	134,593
351306	SULLY TEL ASSOC	117,207	133,224	135,876	142,452	176,768	256,439
351307	SUPERIOR TEL COOP	57,708	52,863	48,906	50,101	58,587	84,940
351308	TEMPLETON TEL CO	52,922	52,374	56,766	61,147	76,403	120,436
351309	TERRIL TEL. COOP.	160,698	101,433	122,235	121,688	155,212	232,337
351310	TITONKA TEL CO	64,419	73,317	75,720	77,620	100,287	133,935
351316	UNITED FARMERS TEL	114,981	98,601	87,633	119,801	149,744	199,391
351319	VAN BUREN TEL CO	324,060	328,011	329,721	343,426	420,995	615,246
351320	VAN HORNE COOP TEL	155,288	95,205	96,630	92,291	136,508	233,462
351322	VENTURA TEL CO, INC	64,897	81,129	84,168	80,316	102,501	137,354
351324	VILLISCA FARMERS TEL	144,435	153,957	155,940	169,771	198,587	266,998
351326	WALNUT TEL CO, INC	86,981	95,664	101,319	105,041	135,236	176,843
351327	WEBB-DICKENS TEL	81,274	105,660	130,830	131,094	140,161	156,473
351328	WEBSTER-CALHOUN COOP	781,761	693,861	737,133	772,899	930,037	1,490,143
351329	WELLMAN COOP TEL	116,988	123,894	126,825	131,369	162,954	208,207
351331	WEST IOWA TEL CO	432,152	461,037	490,425	498,809	643,811	917,136
351332	WEST LIBERTY TEL CO	321,396	337,971	356,970	345,988	448,778	537,604
351334	WESTERN IOWA ASSN	443,766	450,732	477,456	493,888	621,581	885,658
351335	WESTSIDE INDEPENDENT	53,643	53,136	54,864	57,742	73,090	112,095
351336	WILTON TEL CO	158,949	160,257	172,314	166,713	225,311	261,525
351337	WINNEBAGO COOP ASSN	801,680	817,998	807,870	867,956	1,069,275	1,692,308
351342	WOOLSTOCK MUTUAL	53,400	49,563	47,745	48,210	60,745	95,337
351343	WYOMING MUTUAL TEL	74,289	84,423	90,099	95,105	114,521	154,182
351344	PRAIRIE TEL CO	166,087	163,608	164,559	170,930	218,730	347,495
351346	ACE TEL ASSN-IA	643,661	737,856	792,294	852,019	875,793	855,444
351405	HILLS TEL CO, INC-IA	424,690	406,899	417,792	429,297	420,597	723,119
351424	MABEL COOP TEL-IA	174,260	163,614	169,599	174,693	208,418	324,089
351888	GRAND RIVER MUT-IA	509,760	469,974	467,529	485,054	593,016	697,579
355141	QWEST CORP-IA	0	0	0	0	508,044	1,223,370
359001	HAWARDEN MUNICIPAL UTIL	0	0	0	24,075	94,785	121,635
359002	LAURENS MUNICIPAL UTIL	0	0	0	0	0	0
359003	COON RAPIDS MUNICIPAL UTIL	0	0	0	0	8,514	10,455
359004	FOREST CITY TELECOM	0	0	0	0	37,884	33,381
359005	HEART OF IOWA COMM	0	0	0	0	50,328	32,514
359006	INDEPENDENT NETWORKS	0	0	0	0	9,162	8,364
359007	F & B COMMUNICATIONS	0	0	0	0	14,940	18,789
359008	SOUTH SLOPE COOPERATIVE	0	0	0	0	66,918	306,363
359009	COON CREEK TELECOMMUNICATIONS	0	0	0	0	31,518	29,937
359010	MIDWEST WIRELESS-IA	0	0	0	0	2,000,501	3,316,928
359011	OMNITEL COMMUNICATIONS	0	0	0	0	22,104	0
359012	LOST NATION-ELWOOD	0	0	0	0	6,762	6,237
359013	MANNING MUNICIPAL COMM	0	0	0	0	9,834	12,573
359014	GRUNDY CENTER COMM	0	0	0	0	5,043	9,585
359015	HARLAN MUNICIPAL UTILITIES	0	0	0	0	7,584	0
359016	US CELLULAR CORP.-IA	0	0	0	0	0	2,667,494
359017	WESTERN WIRELESS CORP.	0	0	0	0	0	536,055
359018	LOUISA COMMUNICATIONS	0	0	0	0	6,030	11,388
359022	THE COMMUNITY AGENCY	0	0	0	0	2,088	39,197
359023	REINBECK MUNICIPAL UTILITY	0	0	0	0	2,130	6,750
359027	IOWA WIRELESS SERVICES L.P.	0	0	0	0	23,859	154,322
359028	MAC WIRELESS, LLC	0	0	0	0	1,952	8,909
359029	SOUTHEAST WIRELESS, INC.	0	0	0	0	1,288	12,628
359030	COOPERATIVE TELEPHONE COMPANY	0	0	0	0	2,041	11,274
359031	OLIN TELEPHONE CO., INC.	0	0	0	0	0	11,248
359032	CST COMMUNICATIONS	0	0	0	0	0	31,503
359033	MONTEZULA MUTUAL TELEPHONE COMPANY	0	0	0	0	1,028	6,511
359034	MILL VALLEY WIRELESS	0	0	0	0	638	0
359036	EAST BUCHANAN TELEPHONE COOPERATIVE	0	0	0	0	6,623	27,884
359037	KALONA COOPERATIVE TELEPHONE COMPANY A/K/A KTC PCS	0	0	0	0	0	73,678
359038	SHARON TELEPHONE COMPANY	0	0	0	0	2,420	13,944
359039	WELLMAN COOPERATIVE TELEPHONE ASSOCIATION	0	0	0	0	3,274	17,320
359041	WAPSI WIRELESS, LLC	0	0	0	0	9,127	47,149
359042	BENTON/LINN WIRELESS, LLC	0	0	0	0	16,675	74,647
359043	NORTHEAST IOWA TELEPHONE COMPANY	0	0	0	0	2,262	5,787
359044	COMMUNITY DIGITAL WIRELESS, LLC	0	0	0	0	1,264	3,830

Table 3.30
Total High-Cost Support Payment Projections by Study Area
(Dollars)

Study Area ID Code	Study Area Name	1998 Total	1999 Total	2000 Total	2001 Total	2002 Total	2003 Total
	IOWA (CONT.)						
359045	SOUTH EAST IOWA WIRELESS, LLC	0	0	0	0	105	4,194
359046	CEDAR COUNTY PCS, LLC	0	0	0	0	0	36,454
359047	BROOKLYN MUTUAL TELEPHONE COMPANY	0	0	0	0	524	1,209
359049	KALONA COOPERATIVE TELEPHONE COMPANY	0	0	0	0	14,386	0
359050	WILTON TELEPHONE COMPANY	0	0	0	0	1,323	0
359051	GUTHRIE TELECOMMUNICATIONS NETWORK, INC.	0	0	0	0	0	5,382
359053	IOWA RSA2 LIMITED PARTNERSHIP D/B/A LYRIX WIRELESS	0	0	0	0	0	18,432
359054	RSA 1 LIMITED PARTNERSHIP	0	0	0	0	0	134,327
359059	FARMERS MUTUAL TELEPHONE COMPANY-HARLAN	0	0	0	0	0	47,433
TOTAL	KANSAS	61,234,010	64,363,317	66,747,159	80,836,836	94,164,894	111,318,594
411317	UNITED OF EASTERN KS	10,663,525	10,452,132	8,960,751	8,683,524	9,848,322	10,240,464
411746	BLUE VALLEY TEL CO	1,294,138	1,502,595	2,129,721	3,284,550	3,649,290	4,187,213
411756	COLUMBUS TELEPHONE	216,171	241,149	240,120	240,590	224,868	50,364
411758	COUNCIL GROVE TEL CO	180,027	186,987	175,695	204,637	649,085	1,227,812
411761	CUNNINGHAM TEL CO	582,572	852,456	987,402	899,321	894,999	892,688
411764	ELKHART TEL CO INC	741,482	683,682	658,716	658,811	805,469	894,889
411777	GOLDEN BELT TEL ASSN	1,004,783	1,032,276	894,963	2,164,703	3,504,342	4,815,987
411778	GORHAM TEL CO	103,391	94,674	94,308	98,918	114,436	207,041
411780	HAVILAND TEL CO	662,145	604,419	664,698	687,428	821,179	2,735,884
411781	H & B COMMUNICATIONS	490,713	497,517	452,409	490,449	567,972	548,879
411782	HOME TEL CO	858,145	1,091,943	978,039	1,339,095	1,432,514	1,685,772
411785	J. B. N. TEL CO INC	1,899,585	1,912,983	1,920,957	2,224,539	2,321,694	2,266,787
411788	KANOKLA TEL ASSN-KS	1,052,679	1,400,559	1,986,417	2,229,196	2,580,309	3,474,698
411791	LA HARPE TEL CO INC	74,526	76,956	111,375	95,704	118,754	166,272
411801	MADISON TEL., LLC	407,252	437,409	448,611	444,388	526,939	711,981
411807	MOKAN DIAL INC-KS	1,513,402	1,862,178	1,950,537	1,997,403	2,420,286	2,739,061
411808	MOUNDRIDGE TEL CO	996,709	1,244,043	1,213,188	1,589,183	1,985,766	2,355,197
411809	MUTUAL TEL CO	144,898	187,374	197,922	227,655	317,174	546,747
411814	PEOPLES TELECOM LLC	788,131	869,202	996,078	1,158,162	1,382,077	1,729,293
411817	PIONEER TEL ASSN INC	5,105,349	5,184,537	4,849,830	6,753,596	7,729,986	8,596,056
411818	CRAW-KAN TEL COOP	972,321	1,160,016	1,229,169	1,547,946	2,168,400	2,970,631
411820	RAINBOW TEL COOP	402,065	371,805	327,789	747,463	1,519,290	2,377,103
411826	RURAL TEL SERVICE CO	6,568,507	6,174,096	7,132,101	8,142,617	9,383,410	11,330,593
411827	S & T TEL COOP ASSN	2,898,408	2,971,092	3,341,088	3,440,929	3,790,387	5,029,082
411829	S & A TEL CO INC	898,743	1,011,183	1,072,026	1,058,899	1,198,681	1,196,693
411831	S. CENTRAL TEL - KS	1,681,960	1,961,520	1,612,914	2,296,684	2,508,409	3,116,025
411833	SOUTHERN KANSAS TEL	2,432,549	2,775,018	2,721,966	4,187,034	5,564,599	6,596,572
411835	SUNFLOWER TEL CO	2,664,513	2,606,427	2,646,468	3,190,807	3,486,861	3,368,898
411839	TRI-COUNTY TEL ASSN	665,782	615,351	607,605	709,640	991,744	1,426,505
411840	TWIN VALLEY TEL INC	686,702	602,385	564,120	592,509	977,868	1,216,646
411841	UNITED TEL ASSN	1,619,932	1,676,790	2,064,765	2,493,165	2,909,158	3,788,790
411842	UTC OF KANSAS	6,860,894	7,867,404	8,989,956	12,127,398	10,444,482	7,870,890
411845	WAMEGO TEL CO INC	391,824	417,369	421,038	353,926	857,216	1,075,451
411847	WHEAT STATE TEL, INC	830,474	966,435	894,036	968,645	1,485,386	2,422,569
411849	WILSON TEL CO INC	956,768	944,736	1,101,363	1,048,609	1,188,335	1,426,089
411852	ZENDA TEL COMPANY	174,978	183,123	205,272	209,000	300,469	306,693
411957	UTC-MO DBA UTC-SE KS	730,095	832,365	684,804	813,795	820,974	1,118,442
412030	TOTAH TELEPHONE CO	1,017,872	811,131	853,764	731,818	726,117	949,669
415214	SOUTHWESTERN BELL-KS	0	0	365,178	699,258	1,887,687	578,421
419001	WESTERN WIRELESS	0	0	0	4,842	59,962	3,079,747
TOTAL	KENTUCKY	24,065,866	19,576,362	30,210,947	34,469,717	54,827,103	60,682,899
260396	BALLARD RURAL COOP	589,328	559,506	521,802	560,138	734,051	1,014,778
260398	BRANDENBURG TEL CO	1,395,243	1,229,436	1,228,935	1,151,192	1,547,849	2,143,708
260401	DUO COUNTY TEL COOP	631,152	648,105	1,752,789	1,686,958	2,815,786	3,782,646
260402	ALLTEL KENTUCKY	397,408	403,056	367,041	542,507	771,744	646,446
260406	FOOTHILLS RURAL COOP	831,012	805,533	900,780	2,408,217	2,485,665	3,503,882
260408	GEARHEART-COALFIELDS	447,288	427,209	443,439	459,928	596,098	785,638
260411	LESLIE COUNTY TEL CO	2,148,941	2,255,784	2,363,910	2,218,759	2,330,130	2,121,852
260412	LEWISPORT TEL CO	151,572	143,496	136,407	131,467	175,331	216,797
260413	LOGAN TEL. COOP. INC	575,042	573,432	580,329	679,557	2,323,367	3,580,773
260414	MOUNTAIN RURAL COOP	750,957	798,465	877,014	907,628	992,189	1,260,580
260415	PEOPLES RURAL COOP	476,463	474,768	477,204	477,176	1,942,161	3,232,288
260417	SALEM TEL CO	183,171	178,437	170,271	166,539	204,391	234,662
260418	SOUTH CENTRAL RURAL	1,406,247	1,297,332	1,392,396	1,490,727	5,581,774	8,307,371
260419	THACKER/GRIGSBY TEL	557,750	549,609	546,315	568,276	750,548	1,035,625
260421	WEST KENTUCKY RURAL	1,209,321	1,333,902	1,449,744	1,529,834	1,806,222	2,629,691
265061	CINCINNATI BELL-KY	0	0	343,130	483,930	609,571	590,941
265182	SO CENTRAL BELL-KY	2,067,617	544,680	5,549,133	6,221,844	7,894,943	9,800,756
269001	SOUTHEAST TELEPHONE, INC.	0	0	0	0	0	3,739
269690	KENTUCKY ALLTEL, INC. - LEXINGTON	985,784	545,748	5,078,292	8,815,998	10,353,961	10,358,911
269691	KENTUCKY ALLTEL, INC. - LONDON	9,261,570	6,807,864	6,032,016	3,969,042	10,911,321	5,431,815
TOTAL	LOUISIANA	65,214,741	63,686,571	72,903,096	78,831,103	88,040,645	92,438,457
270423	CENTURYTEL-CENTR LA	7,426,022	7,447,278	7,667,814	7,827,378	8,220,873	8,517,750
270424	CENTURYTEL-SE LA	3,846,444	3,574,695	3,745,659	3,839,872	3,660,060	3,207,801
270425	CAMERON TEL CO - LA	3,579,764	3,548,181	3,370,830	3,212,120	5,435,595	6,738,958
270426	CAMPTI-PLEASANT HILL	270,142	374,625	383,487	403,807	1,210,110	2,146,864
270427	CENTURYTEL-CHATHAM	1,964,781	2,326,092	2,631,180	2,497,049	2,561,870	2,189,074

Table 3.30
Total High-Cost Support Payment Projections by Study Area
(Dollars)

Study Area ID Code	Study Area Name	1998 Total	1999 Total	2000 Total	2001 Total	2002 Total	2003 Total
	LOUISIANA (CONT.)						
270428	DELCAMBRE TEL CO	126,144	129,105	133,620	143,729	158,161	192,552
270429	EAST ASCENSION TEL	4,579,338	4,630,257	5,669,601	6,119,997	7,703,909	9,854,086
270430	ELIZABETH TEL CO	1,713,256	1,706,004	1,951,005	2,051,339	2,912,960	3,592,283
270431	CENTURYTEL-NW LA	4,161,696	4,282,428	4,779,294	4,821,287	4,804,452	4,534,068
270432	KAPLAN TEL CO	391,629	393,249	406,467	479,069	1,579,066	1,736,757
270433	LAFOURCHE TEL CO	4,168,516	4,247,091	4,069,440	4,116,520	5,195,289	4,887,534
270434	CENTURYTEL-EVANGELIN	16,016,454	16,409,865	17,799,627	17,744,085	18,432,271	18,268,074
270435	NORTHEAST LOUISIANA	708,639	768,969	966,603	960,880	1,142,471	1,304,334
270436	CENTURY NORTH LA	4,256,556	4,402,341	4,556,253	4,253,663	4,133,526	3,795,177
270438	RESERVE TEL CO	765,024	735,231	683,580	695,162	1,236,348	1,415,038
270439	CENTURYTEL-RINGGOLD	582,985	580,518	607,860	610,396	616,096	643,927
270440	CENTURYTEL - EAST LA	1,880,481	1,861,611	1,812,216	1,778,121	1,699,590	1,550,298
270441	STAR TEL CO	2,870,108	2,241,105	2,217,063	2,615,384	2,820,481	3,332,926
270442	CENTURYTEL-SW LA	4,021,019	4,027,926	3,834,231	3,895,985	4,083,424	4,191,156
275183	SO CENTRAL BELL-LA	1,885,743	0	5,617,266	10,765,260	10,434,096	10,339,800
TOTAL	MAINE	18,547,693	18,924,762	31,048,220	28,739,477	30,062,025	31,814,061
100002	OXFORD WEST TEL CO	755,659	795,453	930,708	837,042	996,928	1,196,705
100003	LINCOLNVILLE TEL CO	1,213,627	1,085,196	1,150,635	1,124,862	1,266,294	1,300,741
100004	CHINA TEL CO.	510,329	546,885	688,362	696,438	856,027	819,387
100005	COBBOSSEECONTEE TEL	78,582	84,705	86,994	107,034	112,743	171,119
100007	ISLAND TEL CO	566,961	575,439	609,633	624,100	634,191	665,140
100010	HAMPDEN TEL CO	175,041	163,665	162,714	175,431	196,853	220,293
100011	HARTLAND & ST ALBANS	680,309	608,790	601,947	597,785	607,524	572,430
100015	COMMUNITY SERVICE	754,035	758,460	828,300	787,305	857,584	966,258
100019	OXFORD COUNTY TEL	570,936	606,546	698,712	702,439	829,480	1,173,543
100020	PINE TREE TEL & TEL	546,528	557,595	568,830	546,971	682,061	882,946
100022	SACO RIVER TEL & TEL	657,993	582,015	551,565	538,978	590,047	738,185
100024	SOMERSET TEL CO	2,557,992	2,768,580	2,910,717	2,773,546	2,863,158	2,572,362
100025	STANDISH TEL CO	2,098,886	1,953,153	1,873,191	2,384,835	3,311,612	3,625,055
100027	UNION RIVER TEL CO	650,692	799,560	842,157	772,192	948,646	981,215
100029	UNITY TEL CO., INC.	994,392	979,395	1,153,830	1,166,391	1,284,664	1,340,392
100031	WARREN TEL CO	413,034	384,837	369,231	410,152	367,854	449,163
100034	WEST PENOBSCOT TEL	424,697	420,444	506,745	434,394	470,372	484,056
103313	NORTHLAND TEL CO-ME	3,697,104	3,999,747	4,017,588	5,313,261	5,680,420	6,215,868
103315	MID MAINE TELECOM	1,185,782	1,254,297	1,275,576	1,390,511	1,664,139	1,590,256
105111	VERIZON MAINE	15,114	0	11,220,785	7,355,810	5,841,427	5,566,441
109001	RCC MINNESOTA	0	0	0	0	0	282,507
TOTAL	MARYLAND	564,504	596,790	2,511,549	4,563,845	4,581,757	5,043,516
180216	ARMSTRONG TEL OF MD	564,504	596,790	596,295	857,711	1,063,255	1,659,618
185030	VERIZON MARYLAND INC	0	0	1,915,254	3,706,134	3,518,502	3,383,898
TOTAL	MASSACHUSETTS	490,695	642,297	1,322,934	1,587,340	1,322,241	1,581,243
110036	GRANBY TEL & TEL -MA	269,967	358,341	330,282	363,553	785,815	1,043,767
110037	RICHMOND TEL CO	220,728	283,956	274,356	439,161	407,968	414,266
115112	VERIZON MASS.	0	0	718,296	784,626	128,457	123,210
TOTAL	MICHIGAN	32,214,444	34,708,137	39,687,831	40,555,637	46,123,045	46,838,993
310669	ALLENDALE TEL CO	393,627	490,407	485,871	396,246	588,629	548,850
310671	CENTURY TEL. MIDWEST	5,278,693	6,203,487	7,659,837	7,546,494	7,843,960	7,107,511
310672	COMM CORP OF MI	474,659	601,452	662,001	614,708	725,883	837,980
310675	BARAGA TEL CO	388,119	394,290	401,997	435,257	503,655	716,441
310676	BARRY COUNTY TEL CO	520,959	507,423	496,671	494,113	568,401	668,359
310677	ISLAND TEL CO	659,079	598,881	597,444	496,812	451,758	420,276
310678	BLANCHARD TEL ASSN	146,136	146,070	143,574	139,996	165,876	198,831
310679	BLOOMINGDALE TEL CO	932,630	923,910	798,174	854,369	1,226,002	1,109,333
310680	CHIPPEWA COUNTY TEL	566,562	664,275	678,063	765,443	701,173	759,024
310682	FRONTIER-MICHIGAN	169,743	273,561	292,194	318,663	256,848	325,728
310683	CARR TEL CO	226,084	208,056	274,437	227,915	249,930	260,927
310685	CHATHAM TEL CO - MI	755,652	807,546	845,223	840,723	948,621	1,015,217
310688	CLIMAX TEL CO	376,740	254,709	123,993	126,981	169,793	208,571
310689	CENTURYTEL-UPPER MI	1,004,469	1,442,067	2,731,929	2,979,811	3,277,210	3,713,650
310691	DEERFIELD FARMERS	1,531,133	1,599,153	1,656,765	1,708,441	1,907,113	2,238,817
310692	DRENTHE TEL CO	74,831	82,926	85,995	85,761	103,543	133,369
310694	FARMERS DBA CHAPIN	79,591	88,680	91,743	87,405	111,694	135,125
310695	VERIZON NORTH - MI	1,562,275	586,272	568,995	145,236	70,275	0
310702	CENTURY OF MICHIGAN	5,352,852	6,166,584	8,084,496	8,199,204	8,289,576	7,515,659
310703	KALEVA TEL CO	267,239	296,175	308,652	313,384	377,836	477,886
310704	ACE TEL OF MICHIGAN	887,439	1,007,172	1,021,872	1,012,789	1,226,551	1,362,244
310705	CENTURY-NORTHN MICH.	232,356	241,488	241,749	978,042	786,408	872,987
310708	LENNON TEL CO	187,185	195,636	189,012	166,983	566,117	967,178
310711	MIDWAY TEL CO	353,282	440,760	430,305	507,181	570,379	677,681
310713	HIAWATHA TEL CO	1,739,390	1,700,073	1,513,077	1,592,183	1,508,466	1,349,820
310714	OGDEN TEL CO	153,549	129,600	148,326	131,601	167,762	313,772
310717	ONTONAGON COUNTY TEL	631,035	825,270	936,939	920,674	920,762	948,899
310720	PENINSULA TEL CO -MI	173,871	171,057	387,177	457,677	523,298	550,881
310721	PIGEON TEL CO	876,586	813,753	971,259	923,909	1,215,777	1,082,086
310725	SAND CREEK TEL CO	120,380	122,934	134,277	129,263	167,890	201,593
310726	SHIAWASSEE TEL CO	658,652	810,174	929,154	916,484	1,141,221	1,259,685

Table 3.30
Total High-Cost Support Payment Projections by Study Area
(Dollars)

Study Area ID Code	Study Area Name	1998 Total	1999 Total	2000 Total	2001 Total	2002 Total	2003 Total
	MICHIGAN (CONT.)						
310728	SPRINGPORT TEL CO	325,575	316,431	333,306	401,937	559,568	664,954
310732	UPPER PENINSULA TEL	3,959,816	4,135,998	4,000,107	4,026,496	4,341,487	4,660,145
310734	WALDRON TEL CO	118,203	255,642	286,032	283,653	340,836	433,533
310735	WESTPHALIA TEL CO	100,273	102,039	104,733	106,440	130,103	170,314
310737	WINN TEL CO	306,979	352,098	367,371	402,397	370,908	414,810
310738	WOLVERINE TEL CO	628,800	752,088	705,081	810,278	817,089	818,466
313033	VERIZON N-MI(ALLTEL)	0	0	0	0	1,273,116	336,357
315090	MICHIGAN BELL TEL CO	0	0	0	0	0	0
319001	RFB CELLULAR	0	0	0	10,688	957,529	1,362,034
TOTAL	MINNESOTA	38,066,560	41,350,089	48,232,494	50,289,609	72,610,669	82,263,479
361123	CITIZENS TELECOMM - MN	0	0	1,069,710	1,694,994	5,022,729	3,375,129
361337	WINNEBAGO COOP ASSN	203,933	186,324	183,072	190,671	221,000	311,690
361346	ACE TEL ASSN-MN	936,813	976,761	1,032,177	1,023,121	1,356,803	1,585,001
361347	ALBANY MUTUAL ASSN	282,063	287,196	297,537	325,922	380,325	496,941
361348	WILDERNESS VALLEY	9,549	8,796	22,128	22,198	29,920	36,199
361350	ARVIG TEL CO	1,827,359	2,301,246	2,517,741	2,612,994	3,000,934	2,954,779
361353	CITY OF BARNESVILLE	126,925	126,039	127,497	135,040	168,738	242,896
361356	BENTON COOP TEL CO	353,868	360,711	363,201	387,461	443,403	591,606
361357	BLACKDUCK TEL CO	407,692	362,982	358,296	322,061	380,710	438,714
361358	BLUE EARTH VALLEY	573,248	573,360	558,729	588,200	636,734	818,824
361362	BRIDGEWATER TEL CO	570,432	643,170	691,359	664,253	771,210	1,118,422
361365	CALLAWAY TEL CO	60,443	56,340	55,473	54,118	68,319	100,848
361367	FRONTIER-MINNESOTA	0	0	0	0	260,292	1,008,306
361370	CLARA CITY TEL EXCH	305,957	327,333	323,799	313,850	491,242	485,908
361372	CLEMENTS TEL CO	51,279	46,617	46,764	48,200	58,072	84,351
361373	CONSOLIDATED TEL CO	660,014	682,800	701,427	742,087	820,738	1,139,959
361374	ARROWHEAD COMM CORP	332,698	374,751	423,510	443,959	384,822	367,002
361375	MID-COMMUNICATIONS	743,439	763,605	768,276	776,603	1,506,890	1,954,403
361380	DELAVAN TEL CO	61,502	58,725	57,327	61,810	73,401	110,558
361381	DUNNELL TEL CO	61,599	55,818	53,631	49,351	65,557	97,643
361383	EAGLE VALLEY TEL CO	75,076	83,145	168,180	150,356	142,458	140,772
361384	EASTON TEL CO	56,466	50,805	51,063	51,878	63,931	97,276
361385	EAST OTTER TAIL TEL	1,295,016	1,374,123	2,784,150	2,103,196	3,857,635	4,379,325
361386	ECKLES TEL CO	288,939	402,219	295,491	284,569	346,313	374,172
361387	EMILY COOP TEL CO	263,683	340,020	344,259	296,535	405,595	490,172
361389	FARMERS MUTUAL TEL	226,301	199,308	206,001	218,672	265,893	426,901
361390	FEDERATED TEL COOP	378,464	376,509	393,159	332,286	458,424	652,480
361391	FELTON TEL CO. INC.	231,640	240,738	233,070	241,731	264,502	258,430
361395	GARDEN VALLEY TEL CO	1,162,101	1,327,230	1,268,715	1,517,825	2,192,946	2,489,859
361396	GARDONVILLE COOP TEL	312,377	317,376	296,010	305,174	359,181	482,604
361399	GRANADA TEL CO	87,279	97,413	94,830	82,572	74,298	68,946
361401	HALSTAD TEL CO	484,361	443,517	437,190	448,463	515,608	680,511
361403	FEDERATED UTILITIES	77,049	77,481	83,022	84,803	108,397	157,303
361404	HARMONY TEL CO	139,992	141,666	144,024	150,793	186,311	267,312
361405	HILLS TEL CO, INC	164,843	145,251	142,668	153,639	179,927	257,782
361408	HOME TEL CO - MN	234,001	259,533	258,039	271,523	318,541	418,453
361409	HUTCHINSON TEL CO	527,340	543,948	560,088	582,609	499,128	531,312
361410	JOHNSON TEL CO	1,036,687	1,126,461	1,168,821	1,360,523	1,556,039	1,849,982
361412	KASSON & MANTORVILLE	322,548	317,532	314,049	284,549	358,009	392,367
361413	MID STATE DBA KMP	230,084	231,069	224,037	219,521	276,628	379,239
361414	LAKEDALE TEL CO	1,041,135	1,078,983	1,014,498	957,113	1,162,073	1,265,819
361419	LISMORE COOP TEL CO	56,645	47,898	51,906	55,185	69,072	110,953
361422	LONSDALE TEL CO	114,228	110,880	110,469	122,882	145,571	202,446
361423	LOWRY TEL CO	90,783	103,551	104,979	108,455	129,678	173,440
361424	MABEL COOP TEL - MN	131,307	129,843	138,420	140,026	179,997	267,942
361425	CHRISTENSEN-MADELIA	159,495	170,367	178,233	196,867	231,053	282,213
361426	MANCHESTER-HARTLAND	107,950	98,109	96,459	106,574	130,079	209,451
361427	MANKATO CITIZENS TEL	1,781,325	1,505,757	1,477,557	1,264,331	1,480,053	1,465,902
361430	MELROSE TEL CO	579,511	595,368	636,579	615,397	621,939	852,999
361431	MIDWEST TEL CO	313,989	339,510	338,715	349,909	436,553	555,026
361433	MID STATE TEL CO	830,901	947,508	977,379	987,934	1,107,972	1,202,600
361437	MINNESOTA LAKE TEL	72,066	78,372	76,908	84,511	85,826	113,744
361439	MINNESOTA VALLEY TEL	164,568	157,059	161,775	164,891	205,447	314,965
361440	CANNON VLY TELECOM	268,011	287,535	258,417	241,355	341,715	475,141
361442	NEW ULM TELECOM, INC	352,932	357,987	357,882	354,059	899,592	1,685,511
361443	LORETEL SYSTEMS, INC	635,699	618,318	656,607	670,779	846,216	1,261,112
361445	CENTURYTEL-MINNESOTA	1,084,799	3,539,805	6,918,831	7,821,670	8,934,194	10,972,788
361448	OSAKIS TEL CO	166,176	178,086	189,231	184,957	230,003	274,674
361450	PARK REGION MUTUAL	567,789	583,794	563,250	572,732	790,730	990,038
361451	PAUL BUNYAN RURAL	1,894,972	1,806,687	1,651,803	1,943,212	2,370,691	3,864,603
361453	PEOPLES TEL CO - MN	879,275	956,553	990,747	1,141,245	1,306,197	1,312,333
361454	PINE ISLAND TEL CO	374,807	412,848	459,213	419,405	510,714	976,873
361456	UTC OF MINNESOTA	3,368,620	3,036,048	2,480,730	2,182,266	2,121,072	2,845,842
361472	REDWOOD COUNTY TEL	563,089	612,477	625,014	648,393	829,003	1,144,676
361474	ROTHSAY TEL CO, INC	62,482	70,584	75,156	72,959	98,246	139,991
361475	RUNESTONE TEL ASSN	502,522	486,087	527,622	557,552	683,463	967,374
361476	SACRED HEART TEL CO	59,734	65,850	67,845	70,662	82,884	116,144
361479	SCOTT RICE TEL CO	794,277	870,492	914,529	899,961	929,722	1,097,966
361482	SHERBURNE CTY RURAL	577,059	536,352	529,569	511,112	620,192	809,837

Table 3.30
Total High-Cost Support Payment Projections by Study Area
(Dollars)

Study Area ID Code	Study Area Name	1998 Total	1999 Total	2000 Total	2001 Total	2002 Total	2003 Total
	MINNESOTA (CONT.)						
361483	SLEEPY EYE TEL CO	511,240	386,559	561,021	392,462	696,863	949,997
361485	SPRING GROVE COOP	166,315	178,350	188,712	193,867	238,151	326,187
361487	STARBUCK TEL CO	124,731	128,898	128,550	128,792	143,434	168,368
361491	TWIN VALLEY-ULEN TEL	1,096,423	1,374,252	1,717,482	1,667,431	1,833,616	2,034,839
361494	UPSALA COOP TEL ASSN	90,758	99,483	97,392	110,715	115,020	172,347
361495	VALLEY TEL CO - MN	258,941	172,128	191,862	198,834	284,157	416,420
361499	CROSSLAKE TEL CO	181,911	192,831	212,787	210,718	255,034	323,058
361500	NORTHERN TEL CO - MN	30,475	27,585	26,652	27,679	30,867	31,527
361501	WEST CENTRAL TEL	364,085	390,651	771,579	1,485,334	1,784,668	2,054,010
361502	WESTERN TEL CO	210,532	212,943	220,656	235,943	295,585	398,806
361505	WIKSTROM TEL CO, INC	905,609	813,633	855,240	858,464	1,067,769	1,694,977
361507	WINSTED TEL CO	129,237	133,326	130,698	131,888	158,811	194,819
361508	WINTHROP TEL CO	104,518	108,144	120,390	125,142	147,400	193,514
361510	WOODSTOCK TEL CO	268,799	236,667	241,080	237,688	282,805	434,906
361512	WOLVERTON TEL CO	52,816	48,357	49,122	49,050	60,004	78,782
361515	ZUMBROTA TEL CO	175,971	185,220	177,564	171,175	200,467	245,567
361654	INTERSTATE TELECOMM.	197,260	217,917	223,569	238,426	287,613	403,695
365142	QWEST CORP-MN	0	0	0	0	0	0
367123	CITIZENS-MN-SOUTH	437,733	372,519	569,295	689,789	1,647,855	1,854,678
369001	WESTERN WIRELESS	0	0	0	91,708	339,581	25,690
369002	MIDWEST WIRELESS-MN	0	0	0	0	6,082,939	1,338,066
369004	RCC MINNESOTA, INC.	0	0	0	0	500,346	844,236
369005	WIRELESS ALLIANCE, LLC	0	0	0	0	6,134	12,210
TOTAL	MISSISSIPPI	26,897,984	26,840,886	133,129,576	141,029,778	168,561,634	171,173,978
280446	BAY SPRINGS TEL CO	2,490,018	2,362,641	2,435,766	2,557,236	2,880,309	3,141,853
280447	BRUCE TEL CO - MS	242,676	246,663	308,328	521,638	1,307,814	1,321,975
280448	CALHOUN CITY TEL CO	326,016	667,083	901,533	1,038,139	1,144,031	1,238,400
280451	DECATUR TEL CO -MS	176,916	181,332	189,399	187,069	225,935	262,592
280452	DELTA TEL CO	1,535,204	1,754,979	2,219,784	2,283,021	2,420,718	2,356,556
280453	ALLTEL MISSISSIPPI	1,778,456	2,013,924	2,349,411	2,662,744	2,468,290	2,369,610
280454	FRANKLIN TEL CO - MS	2,149,775	2,384,661	3,491,622	3,694,094	5,111,292	5,656,356
280455	FULTON TEL CO	547,329	559,857	552,429	511,134	993,103	926,418
280456	GEORGETOWN TEL CO	473,528	724,872	662,793	702,490	686,604	740,160
280457	LAKESIDE TEL. CO.	266,945	272,382	294,564	317,157	365,594	467,324
280458	CENTURYTEL - N. MISS	4,824,769	4,926,825	5,789,964	6,550,049	7,757,210	8,205,665
280460	FRONTIER-MISSISSIPPI	493,740	504,864	495,066	495,503	580,877	724,170
280461	NOXAPATER TEL CO	586,922	530,004	406,443	487,113	560,516	554,433
280462	MOUND BAYOU TEL & CO	135,302	105,504	125,979	136,611	298,685	280,685
280466	SLEDGE TEL CO	377,009	411,636	451,290	564,817	517,842	806,027
280467	SMITHVILLE TEL CO	104,826	112,929	117,960	122,188	155,101	198,422
283301	SOUTHEAST MS TEL CO	1,635,694	1,979,712	2,175,327	2,388,134	2,491,373	2,438,112
285184	SO CENTRAL BELL-MS	8,654,158	7,000,044	110,061,775	115,711,991	115,491,266	114,465,576
287449	MYRTLE TEL CO	98,701	100,974	100,143	98,650	121,212	158,300
289001	CELLULAR SOUTH LICENSE	0	0	0	0	22,961,785	22,160,585
289002	RCC HOLDINGS, INC. (MISSISSIPPI)	0	0	0	0	22,078	1,966,732
289003	DIXIENET COMM	0	0	0	0	0	128,295
289004	CENTELLIAL CLAIBORNE CELLULAR	0	0	0	0	0	426,200
289005	CENTELLIAL CELULAR TRISTATE	0	0	0	0	0	179,534
TOTAL	MISSOURI	47,607,836	51,323,811	64,964,727	83,103,177	88,924,364	91,344,935
420463	BPS TEL CO	477,092	520,638	948,282	856,748	681,490	840,825
420472	CASS COUNTY TEL CO	1,876,484	2,009,343	2,232,024	3,504,495	5,422,038	6,390,668
421151	SPECTRA COMM GROUP	0	0	0	8,318,496	12,627,036	16,150,197
421206	IAMO TEL CO - MO	228,351	222,816	223,374	214,082	276,490	423,497
421759	CRAW-KAN TEL COOP-MO	384,495	382,011	384,075	394,734	490,553	728,781
421807	MOKAN DIAL INC-MO	214,756	382,938	367,407	464,592	496,459	532,160
421860	ALMA TEL CO	57,900	57,657	59,649	61,107	76,696	115,081
421864	CHARITON VALLEY TEL	3,674,504	4,414,959	4,468,968	4,778,250	4,425,694	4,856,388
421865	CITIZENS TEL CO - MO	1,075,197	1,258,323	1,276,845	1,168,261	1,800,878	1,952,592
421866	OZARK TEL CO	399,771	378,069	581,709	1,248,039	1,388,075	1,598,379
421874	ELLINGTON TEL CO	274,928	263,799	259,704	307,859	295,504	521,872
421876	FARBER TEL CO	58,270	57,423	55,218	53,875	65,576	88,904
421882	FIDELITY TEL CO	2,242,745	1,782,483	1,438,446	1,458,085	1,566,048	1,633,930
421885	ALLTEL MISSOURI	7,791,216	9,316,800	9,695,838	9,643,212	8,901,492	7,201,410
421886	GOODMAN TEL CO	395,313	349,665	380,466	336,269	471,303	810,363
421887	GRANBY TEL CO - MO	239,088	271,878	266,355	283,825	830,813	1,004,652
421888	GRAND RIVER MUT-MO	2,300,828	2,410,227	2,471,856	2,546,963	2,698,797	2,864,063
421890	GREEN HILLS TEL CORP	667,191	1,569,066	1,561,563	1,767,654	1,942,978	2,095,869
421893	CHOCTAW TELEPHONE CO	77,664	85,362	85,443	89,053	107,461	146,042
421900	KLM TEL CO	233,146	227,268	238,068	265,148	297,771	480,144
421901	KINGDOM TELEPHONE CO	1,472,507	1,333,812	1,306,794	1,491,213	1,850,802	2,069,800
421908	LE-RU TELEPHONE CO	972,846	1,008,234	1,245,390	1,407,026	1,373,437	1,589,556
421912	MCDONALD COUNTY TEL	130,439	985,398	848,874	1,193,982	1,569,769	2,121,756
421914	MARK TWAIN RURAL TEL	1,920,207	1,989,675	1,944,144	2,220,678	2,381,485	3,024,441
421917	MID-MISSOURI TEL CO	1,812,942	2,447,019	2,981,997	3,768,299	3,534,605	3,679,800
421920	MILLER TEL CO - MO	127,048	129,990	134,175	126,496	406,585	439,464
421927	NEW FLORENCE TEL CO	59,427	62,478	59,643	121,268	121,151	490,374
421928	NEW LONDON TEL CO	268,975	297,498	311,781	302,782	304,083	282,366
421929	HOLWAY TEL CO	432,395	550,827	523,335	502,801	531,223	520,826

Table 3.30
Total High-Cost Support Payment Projections by Study Area
(Dollars)

Study Area ID Code	Study Area Name	1998 Total	1999 Total	2000 Total	2001 Total	2002 Total	2003 Total
	MISSOURI (CONT.)						
421931	NE MISSOURI RURAL	1,864,930	1,655,784	1,373,769	1,577,438	2,231,365	2,865,085
421932	LATHROP TEL COMPANY	132,171	147,384	133,335	140,952	172,106	218,580
421934	ORCHARD FARM TEL CO	338,100	281,298	266,595	250,850	217,410	163,788
421935	OREGON FARMERS MUT	104,201	113,040	158,235	170,533	256,632	530,032
421936	PEACE VALLEY TEL CO	74,379	72,546	78,795	78,142	99,372	142,683
421942	ROCK PORT TEL CO	219,233	228,693	261,852	256,792	337,087	455,230
421945	SENECA TEL CO	309,012	306,507	307,503	309,311	388,202	523,332
421949	STEELVILLE TEL EXCH	1,473,041	1,790,808	1,830,885	2,179,227	2,861,516	2,936,834
421951	STOUTLAND TEL CO	565,180	790,569	971,337	874,988	777,938	706,398
421957	UTC OF MISSOURI	1,745,055	1,800,456	4,872,552	7,948,548	8,044,011	7,834,539
425213	SOUTHWESTERN BELL-MO	0	0	1,941,732	3,753,036	4,162,227	3,311,922
429001	MARK TWAIN COMMUNICATIONS	0	0	0	0	89,872	186,102
429002	FIDELITY COMM SVCS I	0	0	0	0	4,692	9,999
429003	EXOP OF MISSOURI, INC.	0	0	0	0	0	17,085
429784	CENTURYTEL OF MISSOURI, LLC (CENTRAL)	856,669	4,040,088	7,236,741	9,412,563	2,716,416	1,314,792
429785	CENTURYTEL OF MISSOURI, LLC (BELLE-HERMAN)	802,418	744,114	629,889	609,483	714,186	944,289
429786	CENTURYTEL OF MISSOURI, LLC (SOUTHERN)	3,532,151	1,974,768	2,478,732	1,816,722	5,309,634	2,015,064
429787	CENTURYTEL OF MISSOURI, LLC (SOUTHWEST)	5,725,571	2,612,100	6,071,352	4,829,300	3,605,409	2,514,981
TOTAL	MONTANA	42,177,245	43,444,704	45,490,887	51,753,893	63,430,185	69,633,452
482235	BLACKFOOT TEL COOP	2,681,048	2,707,674	3,457,713	3,382,266	4,619,921	5,383,432
482241	HOT SPRINGS TEL CO	275,642	401,049	407,868	377,488	424,513	512,494
482242	INTERBEL TEL COOP	2,246,054	2,300,499	2,443,590	2,430,565	2,760,803	2,957,217
482244	LINCOLN TEL CO INC	165,027	193,845	247,362	234,949	281,204	260,970
482246	MID-RIVERS TEL COOP	5,661,603	5,808,210	5,783,415	6,046,329	6,156,552	6,350,599
482247	NEMONT TEL COOP-MT	5,177,012	5,034,330	5,119,848	5,503,268	5,894,651	5,730,123
482248	NORTHERN TEL COOP	882,959	995,259	980,751	911,370	1,327,889	1,437,625
482249	CENTURYTEL-MONTANA	1,011,272	1,024,260	1,213,788	1,452,270	1,987,985	3,356,142
482250	PROJECT TEL CO	2,298,662	2,491,248	2,376,204	2,441,321	2,498,043	3,144,697
482251	RANGE TEL COOP-MT	2,364,729	2,111,850	2,082,762	2,173,258	2,134,942	1,846,974
482252	RONAN TEL CO	319,188	361,503	339,489	320,235	360,230	496,170
482254	SOUTHERN MONTANA TEL	675,990	752,121	700,500	735,305	780,722	822,649
482255	3-RIVERS TEL COOP	6,129,245	5,946,600	6,363,750	7,171,290	7,954,735	9,031,313
482257	TRIANGLE TEL COOP	1,361,988	1,140,252	1,175,376	1,444,820	2,154,622	2,797,852
483308	CLARK FORK TELECOM	4,382,970	4,759,716	5,430,186	6,288,860	6,664,932	6,832,282
483310	CENTRAL MONTANA	3,464,389	3,550,383	3,637,941	3,584,894	3,624,375	3,685,281
484322	CITIZENS-MONTANA	1,893,902	2,178,213	2,154,579	2,781,860	2,546,823	2,632,443
485104	QWEST CORP-MT	1,185,565	1,687,692	1,557,583	4,284,882	10,706,365	10,718,545
489001	MID-RIVERS TEL COOP	0	0	18,182	188,663	468,649	303,857
489002	INTERBEL TEL COOP	0	0	0	0	82,230	52,008
489004	WESTERN WIRELESS	0	0	0	0	0	1,280,779
TOTAL	NEBRASKA	19,974,042	21,364,977	23,227,977	26,490,949	32,259,601	42,401,506
371128	CITIZENS TELECOMM - NE	0	0	434,502	798,906	733,833	713,676
371516	ARAPAHOE TEL CO	646,507	709,995	688,854	887,238	1,311,582	1,669,355
371517	ARLINGTON TEL CO	325,382	310,977	327,960	347,454	359,069	396,059
371518	ELSIE COMM., INC.	125,781	263,670	401,949	518,204	627,952	700,723
371524	BLAIR TEL CO	866,604	1,272,894	1,116,849	1,024,297	1,205,141	1,070,763
371525	THREE RIVER TELCO	455,556	401,271	495,345	689,414	670,002	814,160
371526	CAMBRIDGE TEL CO -NE	584,902	591,315	592,938	612,815	594,981	559,362
371530	CONSOLIDATED TELCO	309,473	281,541	315,372	333,541	422,359	645,178
371531	CLARKS TEL CO	462,796	464,319	519,807	558,515	601,050	625,177
371532	CONSOLIDATED TEL CO	787,390	697,098	713,973	718,055	870,532	1,189,734
371534	COZAD TEL CO	227,304	302,211	355,878	378,099	354,245	553,339
371536	CURTIS TEL CO	607,208	663,861	658,032	807,615	924,162	970,640
371537	DALTON TEL CO, INC	666,202	770,526	785,052	997,269	1,665,412	2,166,063
371540	DILLER TEL CO	267,925	367,386	352,488	433,656	607,662	886,202
371542	EASTERN NEBRASKA TEL	839,171	927,816	978,759	949,324	982,422	1,002,506
371545	EUSTIS TEL EXCHANGE	67,925	73,335	72,843	71,919	72,312	48,696
371553	GLENWOOD TEL MEMBER	482,185	553,617	466,779	579,106	1,172,287	1,911,392
371555	HAMILTON TEL CO	640,957	694,104	690,246	685,063	884,310	1,198,424
371556	HARTINGTON TEL CO	233,544	152,658	202,071	163,963	235,187	348,461
371557	HARTMAN TEL EXCH INC	387,088	373,884	326,859	404,466	530,276	592,278
371558	HEMINGFORD COOP TEL	231,451	257,481	679,308	1,182,995	1,698,342	2,048,389
371559	HENDERSON CO-OP TEL	112,559	115,842	123,783	203,237	324,879	411,251
371561	HERSHEY COOP TEL CO	118,759	117,342	114,750	116,355	146,320	186,624
371562	HOME TEL CO OF NE	137,462	138,843	149,757	146,397	209,917	316,855
371563	HOOPER TEL CO	150,675	158,775	159,057	160,124	199,073	248,246
371565	K & M TEL CO, INC	114,285	107,055	111,696	112,975	138,032	209,521
371567	KEYSTONE-ARTHUR TEL	374,034	338,670	381,267	536,604	403,776	440,324
371568	ALLTEL (ALIANT)	0	0	0	0	0	0
371574	NEBRASKA CENTRAL TEL	1,502,395	1,348,200	1,306,860	1,160,867	1,247,618	1,639,675
371576	NORTHEAST NEBRASKA	917,622	908,505	986,205	1,011,117	1,445,505	3,131,990
371577	GREAT PLAINS COMMUN	2,439,799	2,591,670	2,677,368	3,065,622	4,048,096	5,283,206
371581	PIERCE TEL CO	181,704	187,074	195,123	197,540	242,173	324,960
371582	PLAINVIEW TEL CO	108,628	112,764	121,230	124,082	151,982	191,386
371586	ROCK COUNTY TEL CO	590,014	464,265	511,773	426,744	402,960	469,704
371590	SODTOWN TEL CO	41,912	37,329	36,795	38,408	42,937	48,082
371591	SE NEBRASKA TEL CO	1,286,388	1,471,425	1,228,839	1,517,975	1,301,591	1,442,090
371592	STANTON TELECOM INC.	492,762	494,883	486,948	537,936	594,015	845,794

Table 3.30
Total High-Cost Support Payment Projections by Study Area
(Dollars)

Study Area ID Code	Study Area Name	1998 Total	1999 Total	2000 Total	2001 Total	2002 Total	2003 Total
	NEBRASKA (CONT.)						
371595	UTC OF THE WEST-NE	845,100	1,095,810	1,878,888	2,302,357	2,277,279	2,453,877
371597	WAUNETA TEL CO	611,938	668,697	663,030	711,593	729,301	877,664
372455	BENKELMAN TEL CO	732,655	877,869	918,744	979,102	1,107,152	1,202,358
375143	QWEST CORP-NE	0	0	0	0	723,876	2,567,322
TOTAL	NEVADA	10,262,018	11,015,853	16,140,480	22,865,787	24,796,491	30,232,373
552220	FILER MUTUAL TEL -NV	94,017	31,524	41,109	115,618	99,596	124,406
552223	CENTURY-GEM STATE-NV	99,478	106,881	126,174	144,968	178,034	188,168
552233	RURAL TEL CO - NV	587,192	602,748	660,525	734,150	975,831	1,304,341
552284	BEEHIVE TEL CO - NV	46,309	36,366	94,485	116,080	91,382	217,135
552302	CONTEL-CA-CONTEL-NV	1,913,811	1,936,035	3,318,171	4,794,399	4,961,322	5,452,146
552348	CENTEL OF NV	0	0	336,978	644,928	1,003,812	1,425,390
552349	CHURCHILL-CC COMM.	2,774,439	2,636,244	3,255,297	3,576,823	4,506,023	5,039,890
552351	LINCOLN CTY TEL SYS	309,014	252,162	318,675	361,044	363,265	456,355
552353	MOAPA VALLEY TEL CO.	333,465	298,962	344,841	313,736	384,794	452,591
552356	RIO VIRGIN TEL CO	311,593	394,572	364,098	326,298	303,159	396,663
553304	HUMBOLDT TEL CO	738,037	751,185	769,959	1,267,690	1,616,508	1,932,796
554431	CITIZENS-NV-NORTH	2,703,081	3,734,865	3,933,492	6,229,409	5,281,575	5,388,192
554432	CITIZENS-NV-SOUTH	351,582	234,309	582,504	438,018	968,019	586,410
555173	NEVADA BELL	0	0	1,994,172	3,802,584	3,933,108	3,614,544
559001	WESTERN WIRELESS	0	0	0	42	130,063	3,653,346
TOTAL	NEW HAMPSHIRE	8,466,747	8,520,081	8,364,657	9,455,900	11,332,292	14,014,717
120038	BRETTON WOODS TEL CO	151,774	115,215	143,742	112,611	173,476	210,434
120039	GRANITE STATE TEL	2,061,712	2,059,605	2,047,593	2,012,798	2,666,577	3,064,216
120042	DIXVILLE TEL CO	45,933	38,490	41,958	41,635	42,909	82,793
120043	DUNBARTON TEL CO	190,551	174,093	199,689	202,778	241,231	349,292
120045	KEARSARGE TEL CO	1,465,470	2,318,658	1,242,927	1,206,365	988,242	1,183,705
120047	MERRIMACK COUNTY TEL	1,211,184	1,111,833	1,160,736	1,220,018	1,258,902	1,271,197
120049	UNION TEL CO	655,185	676,503	739,935	952,727	845,170	932,095
120050	WILTON TEL CO - NH	297,492	309,966	323,829	335,510	330,968	376,911
123321	MCTA, INC.	1,748,167	1,715,718	1,438,092	1,403,164	1,334,058	1,564,938
125113	VERIZON NEW HAMPSHIRE	639,279	0	1,026,156	1,968,294	3,450,759	4,979,136
TOTAL	NEW JERSEY	2,976,024	993,234	3,715,923	5,968,429	3,775,584	1,339,833
160135	WARWICK VALLEY-NJ	1,232,427	993,234	1,151,775	1,020,055	1,217,736	1,028,544
160138	UNITED TEL - NJ, INC	1,743,597	0	178,806	345,966	326,076	311,289
165120	VERIZON NEW JERSEY	0	0	2,385,342	4,602,408	2,231,772	0
TOTAL	NEW MEXICO	33,524,516	34,542,414	37,352,094	41,456,786	45,454,076	49,045,155
491164	VALOR-NM#1	1,337,688	1,146,081	2,133,387	2,839,941	2,992,944	2,712,090
491193	VALOR-NM#2	3,713,602	3,407,754	4,329,216	4,779,453	5,034,570	3,937,638
491231	MESCALERO APACHE	0	0	0	1,078,602	2,097,607	2,355,987
492066	DELL TEL CO-OP - NM	848,960	786,636	829,101	968,700	1,032,599	1,025,822
492176	VALLEY TEL COOP - NM	940,504	789,783	886,140	992,109	1,301,828	1,692,350
492259	BACA VALLEY TEL CO	718,794	764,082	769,116	944,387	1,072,842	1,223,964
492262	ENMR TEL COOP INC-NM	5,900,906	5,716,431	5,327,100	5,255,845	5,134,098	4,353,234
492263	LA JICARITA RURAL	827,473	840,765	895,623	924,701	1,547,860	1,772,172
492264	LEACO RURAL TEL COOP	1,713,494	1,685,385	1,945,797	2,563,498	2,775,993	3,094,930
492265	TULAROSA BASIN TEL.	986,724	987,879	1,511,571	1,730,143	2,075,526	2,412,310
492268	WESTERN NEW MEXICO	5,406,304	5,393,391	5,273,181	5,553,999	5,850,156	6,140,223
492270	PENASCO VALLEY TEL	3,319,789	3,551,793	3,829,302	3,814,254	4,062,754	4,814,695
492272	ROOSEVELT CNTY RURAL	1,144,438	1,141,557	1,279,116	1,632,117	1,671,539	1,744,805
492274	CENTURYTEL SW-NM	1,774,795	1,920,309	2,164,350	2,363,498	2,776,247	3,499,045
494449	NAVAJO COMMUN-NM	2,032,837	1,986,552	2,239,149	2,912,276	3,018,075	2,696,877
495105	QWEST CORP-NM	2,858,208	4,424,016	3,939,945	3,061,422	2,843,457	2,717,478
499001	SMITH BAGLEY	0	0	0	41,841	165,981	83,143
499002	LEACO RURAL TELEPHONE COOP., INC.	0	0	0	0	0	23,064
499003	WESTERN WIRELESS	0	0	0	0	0	2,745,328
TOTAL	NEW YORK	35,257,448	37,804,251	51,947,892	60,469,043	58,351,105	54,703,447
150071	ARMSTRONG TEL CO-NY	633,442	730,134	822,930	881,152	1,135,593	1,274,528
150072	FRONTIER-AUSABLE VAL	546,711	518,256	949,605	1,023,922	1,004,838	1,002,315
150073	BERKSHIRE TEL CORP	575,823	607,746	572,226	687,793	834,131	1,052,474
150076	CASSADAGA TEL CORP	132,045	135,258	135,132	133,134	161,176	199,003
150077	CHAMPLAIN TEL CO	1,621,728	3,567,030	3,255,462	1,666,955	2,029,920	1,791,710
150078	CHAUTAUQUA & ERIE	774,081	916,119	994,590	1,109,709	1,485,671	1,804,399
150079	CHAZY & WESTPORT	817,578	1,019,472	1,069,116	1,005,995	1,077,967	1,119,521
150081	CITIZENS HAMMOND NY	1,809,409	2,161,194	1,998,465	2,043,263	2,006,442	1,685,946
150084	TACONIC TEL CORP	1,626,567	1,552,356	1,626,984	1,813,627	1,739,771	1,797,078
150085	CROWN POINT TEL CORP	892,406	841,911	821,241	857,125	882,097	994,998
150088	DELHI TEL CO	398,703	412,731	433,125	377,927	543,981	592,772
150089	DEPOSIT TEL CO	1,336,412	1,239,837	1,214,268	917,951	754,188	680,808
150091	DUNKIRK & FREDONIA	789,456	630,528	704,241	761,941	839,425	1,028,733
150092	EDWARDS TEL CO	719,713	1,305,018	1,493,652	905,210	879,942	818,622
150093	EMPIRE TEL CORP	1,201,589	1,161,093	1,144,428	1,358,113	1,202,334	1,174,674
150095	FISHERS ISLAND TEL	116,625	101,922	122,283	109,196	187,723	228,760
150097	GERMANTOWN TEL CO	1,379,662	1,391,838	1,445,829	1,496,334	1,463,430	1,417,128
150099	HANCOCK TEL CO	603,490	571,704	545,262	554,310	575,067	625,743
150100	FRONTIER COMM OF NY	110,134	0	0	0	0	0

Table 3.30
Total High-Cost Support Payment Projections by Study Area
(Dollars)

Study Area ID Code	Study Area Name	1998 Total	1999 Total	2000 Total	2001 Total	2002 Total	2003 Total
	NEW YORK (CONT.)						
150104	MARGARETVILLE TEL CO	698,247	654,402	558,300	654,821	623,403	653,652
150105	MIDDLEBURGH TEL CO	722,962	819,159	751,461	787,102	817,189	754,182
150106	ALLTEL NY-FULTON	1,204,584	1,356,204	1,470,669	1,311,755	1,042,890	829,920
150107	NEWPORT TEL CO	590,487	685,698	681,333	701,308	694,338	556,248
150108	NICHOLVILLE TEL CO	1,243,986	1,263,267	1,373,616	1,192,737	1,337,245	1,292,497
150109	ALLTEL NY-JAMESTOWN	1,088,391	1,050,315	907,203	0	0	67,240
150110	OGDEN TEL CO	666,051	658,257	623,676	592,554	643,308	623,640
150111	ONEIDA COUNTY RURAL	1,112,209	1,246,929	1,443,300	1,171,929	1,656,601	1,419,440
150112	ONTARIO TEL CO, INC.	380,295	386,196	407,025	383,769	467,945	552,532
150113	ALLTEL NY-RED JACKET	158,787	155,988	149,661	140,200	143,933	137,586
150114	ORISKANY FALLS TEL	54,943	60,078	61,482	47,418	38,472	27,606
150116	PATTERSONVILLE TEL	218,649	285,363	299,058	310,593	436,637	482,333
150118	PORT BYRON TEL CO	1,241,750	1,233,864	1,063,572	951,604	824,838	624,996
150121	FRONTIER-ROCHESTER	0	0	0	0	0	0
150122	FRONTIER-SENECA GORH	712,596	549,945	586,251	771,719	715,392	810,822
150125	STATE TEL CO	538,521	536,988	522,894	536,388	649,530	671,273
150128	FRONTIER-SYLVAN LAKE	747,162	276,699	552,282	830,586	701,490	811,137
150129	TOWNSHIP TEL CO	545,145	1,260,765	1,506,276	617,648	824,334	926,454
150131	TRUMANSBURG TEL CO.	788,451	787,857	943,218	976,757	1,223,329	1,494,739
150133	VERNON TEL CO	249,678	243,759	243,570	236,913	242,058	256,234
150135	WARWICK VALLEY-NY	1,244,139	1,318,863	1,704,840	1,601,637	1,890,684	1,281,808
154532	CITIZENS TELECOM-NY	1,280,310	918,012	4,136,136	7,283,682	7,043,391	6,418,977
154533	CITIZENS-RED HOOK	824,481	1,090,464	1,018,998	1,095,763	1,092,927	1,158,690
154534	CITIZENS-WEST. CNTY	2,860,050	2,101,032	2,900,100	3,949,271	3,952,257	4,384,659
155130	VERZON NEW YORK	0	0	8,694,132	16,303,740	11,987,502	8,669,109
159001	MCI METRO	0	0	0	315,492	497,718	508,461
TOTAL	NORTH CAROLINA	39,097,564	31,928,694	34,211,305	40,251,852	60,754,210	72,499,841
230468	ATLANTIC MEMBERSHIP	589,116	604,596	645,822	850,531	836,215	1,321,204
230469	BARNARDSVILLE TEL CO	418,618	505,116	471,675	482,031	568,547	524,485
230470	CAROLINA TEL & TEL	0	0	0	0	4,050,138	8,046,561
230471	CENTEL OF NC	150,442	0	0	0	929,544	1,845,804
230473	CITIZENS TEL CO	3,877,320	3,942,465	3,465,678	3,654,998	4,802,018	4,558,776
230474	CONCORD TEL CO	1,239,468	1,230,048	1,242,624	1,261,128	1,186,032	1,614,701
230476	ALLTEL CAROLINA-NO	1,479,188	344,532	348,060	353,244	1,906,230	2,298,490
230478	ELLERBE TEL CO	208,404	219,681	218,652	203,511	263,326	320,978
230479	VERIZON SOUTH - NC	0	0	4,623,705	7,737,006	8,148,912	8,176,581
230483	LEXCOM TELEPHONE CO.	5,893,949	6,134,424	6,579,744	6,386,249	7,430,934	8,958,912
230485	MEBTEL, INC.	606,204	569,988	641,404	660,365	605,754	679,151
230491	NORTH STATE TEL CO	2,408,256	2,389,956	2,414,388	2,450,352	2,209,170	2,042,058
230494	PINEVILLE TEL CO	196,401	197,349	186,903	204,134	245,699	297,918
230495	RANDOLPH TEL CO	329,655	338,178	354,438	333,793	395,304	490,967
230496	RANDOLPH MEMBERSHIP	625,689	573,105	603,072	635,466	685,746	844,211
230497	PIEDMONT MEMBERSHIP	279,195	243,387	258,093	265,699	317,703	384,232
230498	SALUDA MOUNTAIN TEL	562,086	570,435	543,480	536,940	556,120	566,733
230500	SERVICE TEL CO	220,995	194,430	222,492	171,492	241,909	230,492
230501	SKYLINE MEMBERSHIP	1,738,779	1,579,419	1,604,529	1,549,452	2,005,933	2,626,223
230502	STAR MEMBERSHIP CORP	1,753,863	1,947,612	2,032,716	1,904,737	2,375,320	2,817,203
230503	SURRY MEMBERSHIP	764,457	798,597	840,630	864,516	853,994	1,003,951
230505	TRI COUNTY TEL MEMBR	292,384	304,752	306,699	302,497	358,740	472,485
230509	VERIZON S-NC(CONTEL)	6,860,645	4,207,020	2,739,180	5,548,067	9,348,597	5,429,109
230510	WILKES MEMBERSHIP	2,308,958	2,521,623	2,453,760	2,529,127	3,281,884	4,093,205
230511	YADKIN VALLEY TEL	1,474,833	1,368,489	1,413,561	1,366,517	1,695,158	2,107,155
235193	SOUTHERN BELL-NC	4,818,659	1,143,492	0	0	5,455,284	10,748,256
TOTAL	NORTH DAKOTA	21,415,992	21,694,470	24,321,294	28,256,715	33,307,536	55,343,042
381131	CITIZENS ND	0	0	0	0	507,564	474,084
381447	NORTH DAKOTA TEL CO	1,858,907	1,889,631	1,771,311	2,041,380	2,309,440	2,351,565
381509	WOLVERTON TEL CO	101,149	93,576	91,116	95,070	107,004	134,443
381601	ABSARAKA COOP TEL CO	29,808	26,424	26,613	27,294	31,041	34,066
381604	BEK COMM. COOP.	1,522,239	1,510,110	2,526,789	2,975,663	3,541,844	4,081,403
381607	CONSOLIDATED TELCOM	2,605,317	2,654,058	3,574,215	3,783,395	4,244,084	5,059,596
381610	DAKOTA CENTRAL COOP	1,312,305	1,316,052	1,527,765	1,783,802	2,326,643	3,013,436
381611	DICKEY RURAL COOP	1,231,066	1,253,319	1,390,935	2,371,446	1,691,069	3,221,756
381614	POLAR TELECOMM.	282,127	266,613	262,416	256,397	331,481	536,919
381615	GRIGGS COUNTY TEL CO	234,768	258,732	250,803	325,729	393,755	562,795
381616	INTER-COMMUNITY TEL	977,760	961,491	1,241,019	1,270,998	1,198,053	1,413,246
381617	MIDSTATE TEL CO	527,387	529,797	521,283	465,718	740,601	1,151,214
381622	MOORE & LIBERTY TEL	128,703	134,985	128,757	157,407	193,669	288,987
381623	NOONAN FARMERS TEL	65,869	53,703	91,575	108,903	124,346	156,747
381625	NORTHWEST COMM COOP	810,908	830,913	836,001	767,143	1,046,247	1,722,412
381630	POLAR COMM MUT AID	1,150,101	1,137,579	1,152,717	1,299,638	1,768,822	2,200,986
381631	RED RIVER RURAL TEL	538,539	530,343	519,432	579,398	726,793	1,183,351
381632	RESERVATION TEL COOP	1,254,963	1,190,256	1,477,746	1,799,871	2,440,077	2,857,204
381636	UNITED TEL MUTUAL	668,325	681,174	696,345	943,687	2,380,800	2,953,320
381637	W. RIVER TELECOM.	2,776,295	3,161,202	3,324,828	3,953,136	4,384,515	4,823,438
381638	MIDSTATE COMM.	160,905	133,116	166,206	197,207	240,927	395,412
382247	NEMONT TEL COOP - ND	123,805	116,013	115,818	118,154	130,110	1,178,283
383303	SRT COMMUNICATIONS	3,054,746	2,965,383	2,120,118	2,067,031	1,771,598	3,305,894
385144	QWEST CORP-ND	0	0	507,486	868,248	648,489	607,860

Table 3.30
Total High-Cost Support Payment Projections by Study Area
(Dollars)

Study Area ID Code	Study Area Name	1998 Total	1999 Total	2000 Total	2001 Total	2002 Total	2003 Total
	NORTH DAKOTA (CONT.)						
389001	WESTERN WIRELESS	0	0	0	0	8,657	11,592,343
389002	HTC	0	0	0	0	19,908	42,282
TOTAL	NORTHERN MARIANA ISLANDS	4,236,713	5,540,730	3,286,449	2,628,569	4,400,532	2,003,604
653700	MICRONESIAN TELECOMM	4,236,713	5,540,730	3,286,449	2,628,569	3,652,749	1,864,968
659001	GUAM CELLULAR	0	0	0	0	747,783	138,636
TOTAL	OHIO	13,984,376	15,036,027	19,567,254	28,580,775	34,696,887	38,639,773
300585	ARCADIA TEL CO	87,623	91,095	91,635	87,741	115,110	139,923
300586	THE ARTHUR MUTUAL	128,163	133,032	141,732	148,342	173,869	229,408
300588	AYERSVILLE TEL CO	119,731	126,891	132,684	120,977	161,043	205,530
300589	BASCOM MUTUAL TEL CO	65,214	71,346	82,737	76,888	97,109	130,090
300590	BENTON RIDGE TEL CO	179,753	180,639	188,139	199,934	232,281	362,223
300591	BUCKLAND MUTUAL TEL	91,037	98,700	107,607	109,423	132,815	171,687
300594	THE CHAMPAIGN TEL CO	552,267	577,509	589,662	593,793	551,547	561,054
300597	THE CHILLICOTHE TEL	6,220,143	6,809,145	6,737,379	7,561,564	9,270,016	11,006,053
300598	MCCLURE TEL CO	277,814	427,686	399,588	451,857	414,310	681,576
300604	COLUMBUS GROVE TEL	157,983	164,814	176,088	165,651	199,734	234,046
300606	CONNEAUT TEL CO	496,761	509,181	543,114	537,145	623,338	2,043,298
300607	CONTINENTAL OF OHIO	288,802	351,519	340,164	346,697	347,244	327,240
300609	DOYLESTOWN TEL CO	337,095	344,637	335,280	307,266	380,743	424,584
300612	FARMERS MUTUAL TEL	128,039	162,219	164,058	166,262	143,424	135,417
300613	LITTLE MIAMI COMM.	742,852	730,359	763,776	757,565	801,014	763,308
300614	FORT JENNINGS TEL CO	87,749	98,991	101,757	102,841	128,413	163,326
300615	VERIZON NORTH - OH	0	0	3,855,204	7,807,056	7,881,648	7,913,829
300618	GERMANTOWN INDEPEND	315,261	325,275	315,597	314,165	371,001	438,916
300619	GLANDORF TEL CO	90,838	97,581	103,077	105,742	127,408	154,834
300625	KALIDA TEL CO	111,531	119,529	127,836	128,005	155,254	197,643
300630	CENTURYTEL OF OHIO	0	0	0	0	0	0
300633	MIDDLE POINT HOME	87,246	94,590	97,467	97,817	124,140	165,499
300634	MINFORD TEL CO	248,535	263,052	292,821	280,716	337,404	394,569
300639	THE NEW KNOXVILLE	131,352	131,826	135,804	122,179	166,320	199,925
300644	THE NOVA TEL CO	510,621	546,228	472,794	500,674	502,922	474,684
300645	OAKWOOD TEL CO	107,228	109,722	113,685	109,360	133,987	194,517
300649	ORWELL TEL CO	601,345	644,775	1,273,458	1,865,379	1,622,882	1,359,735
300650	OTTOVILLE MUTUAL	135,800	148,884	151,524	155,878	192,740	247,590
300651	PATTERSONVILLE TEL	58,391	59,439	64,572	65,330	80,886	120,043
300654	RIDGEVILLE TEL CO	85,049	92,694	98,580	105,720	130,189	175,377
300656	SHERWOOD MUTUAL TEL	121,914	128,157	143,256	127,927	168,854	169,910
300658	SYCAMORE TEL CO	495,068	486,390	463,125	448,793	453,505	472,857
300659	TELEPHONE SERVICE	578,616	557,796	599,865	506,074	570,118	662,684
300661	UTC OF OHIO	0	0	0	3,738,822	7,244,691	6,812,712
300662	VANLUE TEL CO	85,830	87,735	86,070	83,012	102,435	131,026
300663	VAUGHNSVILLE TEL CO	59,048	57,093	60,930	62,642	80,217	123,141
300664	WABASH MUTUAL TEL CO	87,333	92,805	98,280	102,007	115,777	142,359
300665	ALLTEL OHIO INC.	104,028	103,236	104,292	105,840	202,948	217,834
300666	WESTERN RESERVE TEL	0	0	0	0	147,582	277,334
300682	FRONTIER-OHIO	8,316	11,457	13,617	13,691	11,964	13,992
305062	CINCINNATI BELL-OH	0	0	0	0	0	0
305150	OHIO BELL TEL CO	0	0	0	0	0	0
TOTAL	OKLAHOMA	59,773,728	58,071,522	67,422,282	76,618,524	87,470,303	98,638,324
431165	VALOR TELECOMM - OK	2,234,511	0	1,689,132	1,851,312	1,654,011	1,420,509
431704	LAVACA TEL CO-OK	155,067	147,714	155,979	164,191	190,293	256,568
431788	KANOKLA TEL ASSN-OK	544,516	541,005	947,424	1,087,371	1,452,327	1,631,586
431831	S. CENTRAL TEL - OK	428,152	874,047	956,487	1,515,339	2,391,147	2,054,924
431965	ALLTEL OKLAHOMA INC	7,083,798	7,775,577	7,871,304	7,767,563	7,485,888	7,179,342
431966	ATLAS TEL CO	653,315	688,029	817,500	1,222,684	1,113,396	1,376,908
431968	BEGGS TEL CO	138,195	148,215	142,461	144,084	177,191	228,153
431969	BIXBY TEL CO	1,414,822	1,456,266	1,447,113	1,599,160	2,063,587	1,631,978
431974	CANADIAN VALLEY TEL	551,058	709,653	778,284	775,146	875,621	1,172,991
431976	CARNEGIE TEL CO INC	323,193	336,867	392,835	436,347	548,423	644,781
431977	CENTRAL OKLAHOMA TEL	978,945	962,811	1,026,837	1,152,694	1,265,150	1,312,378
431979	CHEROKEE TEL CO	620,364	621,522	741,078	440,407	1,098,145	1,877,684
431980	CHICKASAW TEL CO	3,496,431	3,581,781	4,174,590	4,980,902	6,768,623	8,042,959
431981	CHOUTEAU TEL CO	1,172,298	1,048,581	1,527,690	1,465,551	1,593,355	1,571,979
431982	CIMARRON TEL CO	659,549	765,702	1,179,306	2,614,177	3,463,710	5,666,877
431984	OKLAHOMA COMM SYSTEM	3,331,288	3,213,231	3,185,427	3,374,615	3,505,768	3,177,409
431985	CROSS TEL CO	1,574,156	2,438,394	4,188,264	4,355,833	6,157,929	8,512,509
431988	DOBSON TEL CO	2,687,791	2,915,265	2,751,474	3,278,950	3,727,680	3,577,140
431994	GRAND TEL CO INC	606,219	755,964	904,878	1,054,231	1,237,059	1,414,644
431995	HINTON TEL CO	821,360	721,095	691,296	770,698	949,290	1,135,199
432006	MCLOUD TEL CO	1,630,571	1,621,026	1,266,093	1,575,482	2,226,981	5,068,241
432008	MEDICINE PARK TEL CO	101,847	103,686	114,774	115,744	172,563	413,513
432010	MID-AMERICA TEL INC	1,032,683	962,400	1,014,192	1,016,891	1,094,446	1,055,556
432011	OKLAHOMA ALLTEL, INC	4,820,346	5,222,262	5,136,141	5,063,106	4,760,682	4,228,074
432013	OKLAHOMA TEL & TEL	1,156,997	1,273,773	1,221,492	1,346,637	1,256,602	1,622,692
432014	OKLAHOMA WESTERN TEL	1,007,107	1,420,068	1,678,005	1,938,934	2,013,650	1,950,523
432016	PANHANDLE TEL COOP	4,949,291	4,005,327	4,189,251	4,132,066	4,567,378	5,154,991
432017	PINE TELEPHONE CO	1,405,789	1,317,273	1,598,124	1,747,322	1,589,988	1,606,169

Table 3.30
Total High-Cost Support Payment Projections by Study Area
(Dollars)

Study Area ID Code	Study Area Name	1998 Total	1999 Total	2000 Total	2001 Total	2002 Total	2003 Total
	OKLAHOMA (CONT.)						
432018	PIONEER TEL COOP INC	8,645,997	6,775,476	6,949,488	7,897,944	9,155,079	9,916,675
432020	POTTAWATOMIE TEL CO	1,230,212	1,206,354	1,368,513	1,537,950	1,735,233	1,897,806
432022	SALINA-SPAVINAW TEL	1,512,006	1,744,962	1,900,278	1,959,902	2,377,080	2,203,566
432023	SHIDLER TEL CO	249,522	228,510	224,679	234,530	304,654	782,027
432025	SW OKLAHOMA TEL CO	188,478	176,772	172,569	179,502	303,655	232,374
432029	TERRAL TEL CO	244,286	232,893	240,642	317,999	575,207	1,029,338
432030	TOTAH TELEPHONE CO	1,208,388	1,109,223	1,186,806	1,100,812	1,298,599	1,427,449
432032	VALLIANT TEL CO	313,706	334,491	351,090	748,717	862,718	1,030,985
432034	WYANDOTTE TEL CO	425,432	468,666	453,897	453,145	416,659	429,855
432141	SANTA ROSA TEL COOP	176,042	166,641	162,465	162,836	202,515	293,764
435215	SOUTHWESTERN BELL-OK	0	0	2,624,424	5,037,750	4,835,196	4,290,174
439001	WESTERN WIRELESS	0	0	0	0	0	87,782
439002	SAGE	0	0	0	0	2,826	30,252
TOTAL	OREGON	34,528,629	36,752,097	47,311,284	60,807,099	68,480,029	72,384,793
532226	MIDVALE TEL EXCH -OR	198,746	174,207	211,020	215,808	211,426	187,284
532359	BEAVER CREEK COOP	920,485	915,738	1,162,074	1,257,201	1,559,403	2,117,336
532361	CENTURYTEL-EA OREGON	14,983,802	16,214,787	16,488,480	16,378,020	17,633,911	19,277,816
532362	CANBY TEL ASSN	930,036	791,430	732,888	734,563	902,546	1,103,770
532363	CLEAR CREEK MUTUAL	933,739	970,485	1,143,420	1,312,386	1,516,204	1,515,519
532364	COLTON TEL CO	521,877	555,933	741,546	790,345	991,127	987,157
532369	EAGLE TEL SYSTEMS	391,415	393,951	427,035	478,093	522,569	633,446
532371	CASCADE UTIL INC	802,925	817,323	815,241	1,021,693	1,378,676	1,533,394
532373	GERVAIS TELEPHONE CO	118,764	124,230	162,501	205,078	300,313	461,288
532375	ROOME TELECOMM INC	752,988	893,739	852,618	1,012,833	996,406	947,533
532376	HELIX TEL CO.	335,256	346,893	402,648	368,146	423,885	430,348
532377	HOME TELEPHONE CO	163,025	154,098	165,837	168,562	174,774	170,670
532378	TRANS-CASCADES TEL	275,078	235,539	241,224	228,404	367,611	213,078
532383	MOLALLA TEL CO.	1,777,861	2,136,504	2,269,611	2,448,101	2,843,498	3,243,454
532384	MONITOR COOP TEL	311,637	328,167	356,841	382,305	484,775	611,038
532385	MONROE TELEPHONE CO.	367,678	446,952	463,467	493,570	532,727	685,681
532386	MT. ANGEL TEL CO.	172,407	172,083	169,923	166,255	203,222	250,880
532387	NEHALEM TEL & TEL	353,952	381,465	400,347	435,630	455,744	613,518
532388	NORTH STATE TEL CO.	133,294	122,544	127,965	142,541	121,934	146,943
532389	OREGON TEL CORP	444,757	459,051	547,803	510,193	512,294	570,110
532390	OREGON-IDAHO UTIL.	1,676,363	1,714,098	1,741,644	1,714,646	1,680,138	1,708,268
532391	PEOPLES TEL CO. - OR	142,035	148,677	150,513	149,004	177,685	216,912
532392	PINE TEL SYSTEM INC.	779,115	819,882	840,834	885,270	1,036,277	1,396,598
532393	PIONEER TEL COOP	2,008,205	2,366,400	3,547,725	3,979,945	4,633,101	5,277,185
532396	ST PAUL COOP ASSN	74,106	89,286	88,449	87,359	107,533	143,239
532397	SCIO MUTUAL TEL ASSN	717,563	859,086	943,596	1,044,851	1,225,300	1,470,247
532399	STAYTON COOP TEL CO	464,715	460,428	450,228	438,970	549,276	709,953
532400	UTC OF THE NW - OR	0	0	482,370	1,269,720	1,407,795	1,266,453
532404	ASOTIN TEL - OR	146,315	150,513	156,435	140,976	138,720	132,516
532416	VERIZON N'WEST-OR	0	0	6,953,526	14,173,608	14,739,624	14,653,197
532456	MALHEUR HOME TEL CO	1,119,232	1,095,333	1,209,222	1,437,230	1,329,084	1,137,456
533401	CITIZENS-OREGON	2,231,938	2,413,275	2,864,253	3,480,139	3,522,705	3,507,192
535163	QWEST CORP-OR	279,320	0	0	3,255,654	5,799,747	5,065,314
TOTAL	PENNSYLVANIA	22,319,592	21,616,449	28,626,279	35,189,741	46,099,771	57,994,331
170145	THE BENTLEYVILLE TEL	292,668	313,749	266,907	245,338	306,446	342,344
170149	FRONTIER-BREEZEWOOD	269,429	248,988	295,257	342,144	358,077	375,333
170151	BUFFALO VALLEY TEL	967,677	865,302	836,433	791,438	1,100,982	1,316,340
170152	FRONTIER-CANTON	130,840	116,721	136,968	184,111	147,369	196,716
170156	CITIZENS - KECKSBURG	380,397	393,894	406,218	396,948	487,855	533,275
170161	COMMONWEALTH TEL ENT	6,703,152	6,652,200	6,720,216	6,820,308	9,842,716	13,277,224
170162	THE CONESTOGA TEL	1,268,724	1,259,088	1,271,964	1,290,900	1,931,085	2,409,750
170165	DENVER & EPHRATA	1,259,400	1,249,824	1,262,604	1,281,408	1,743,703	2,109,363
170168	FRONTIER-PA	863,988	863,388	877,638	956,916	878,940	999,876
170169	GTE NORTH INC. - PA	0	0	1,463,940	2,991,162	3,115,026	3,189,945
170170	GTE NORTH-PA(CONTEL)	0	0	1,862,004	3,843,030	2,771,385	1,587,993
170171	HICKORY TEL CO	123,807	129,207	141,852	144,964	174,417	224,339
170175	IRONTON TEL CO	385,191	385,836	412,746	371,864	446,583	764,971
170176	ALLTEL PENNSYLVANIA	1,603,987	1,313,976	1,327,416	1,347,180	2,008,918	1,815,163
170177	LACKAWAXEN TEL CO	375,497	312,123	366,651	403,479	407,593	471,379
170178	FRONTIER-LAKEWOOD	61,455	76,167	76,608	76,899	76,608	79,800
170179	LAUREL HIGHLAND TEL	364,923	369,417	319,206	310,583	368,297	398,414
170183	MAHANOY & MAHANTONGO	472,216	557,895	525,153	489,597	430,206	355,524
170185	MARIANNA - SCENERY	278,148	305,664	314,802	290,713	389,156	1,110,060
170189	ARMSTRONG TEL CO-PA	495,269	536,874	575,793	611,729	937,541	1,222,721
170191	NORTH EASTERN PA TEL	737,820	718,665	745,641	774,182	920,460	1,209,387
170192	NORTH PENN TEL CO	1,212,279	1,103,616	1,166,235	1,097,055	1,563,777	1,749,144
170193	NORTH PITTSBURGH TEL	934,080	926,976	936,456	950,400	2,348,572	3,580,541
170194	FRONTIER-OSWAYO RIVR	215,083	221,574	239,685	277,302	269,472	290,661
170195	ARMSTRONG TEL NORTH	72,889	77,649	79,848	83,720	102,173	141,888
170196	PALMERTON TEL CO	690,432	723,354	702,144	665,752	781,446	990,695
170197	PENNSYLVANIA TEL CO	112,665	113,220	119,526	125,451	145,820	190,949
170200	PYMATUNING IND TEL	217,740	221,037	210,363	196,963	255,512	302,178
170201	VERIZON N-PA(QUAKER)	991,341	781,014	926,589	734,706	2,298,960	4,623,093
170204	SOUTH CANAAN TEL CO	302,595	258,306	207,441	226,821	268,587	382,672

Table 3.30
Total High-Cost Support Payment Projections by Study Area
(Dollars)

Study Area ID Code	Study Area Name	1998 Total	1999 Total	2000 Total	2001 Total	2002 Total	2003 Total
	PENNSYLVANIA (CONT.)						
170206	SUGAR VALLEY TEL CO	258,751	232,365	248,298	261,713	252,175	245,805
170209	UTC OF PENNSYLVANIA	0	0	3,258,246	6,276,348	8,566,008	10,993,470
170210	VENUS TEL CORP	134,697	143,364	176,037	186,250	222,850	296,411
170215	YUKON - WALTZ TEL CO	111,720	117,078	117,813	112,552	146,760	179,744
170277	WEST SIDE TEL CO-PA	30,732	27,918	31,581	29,815	34,297	37,163
175000	VERIZON PENNSYLVANIA	0	0	0	0	0	0
TOTAL	PUERTO RICO	137,186,466	133,819,320	143,591,433	117,313,846	98,039,479	101,384,417
633200	P R T C - CENTRAL	41,912,767	34,705,752	37,063,779	23,460,288	16,318,326	18,210,409
633201	PUERTO RICO TEL CO	95,273,699	98,578,032	103,976,094	87,143,167	71,350,512	69,091,278
639001	CENTENNIAL PCS OPER	0	435,312	1,765,755	6,710,391	10,370,641	14,082,730
639002	LAMBDA OPERATIONS	0	100,224	785,805	0	0	0
TOTAL	RHODE ISLAND	0	0	50,484	96,900	62,190	32,325
585114	VERIZON RHODE ISLAND	0	0	50,484	96,900	62,190	32,325
TOTAL	SOUTH CAROLINA	44,774,536	40,241,604	47,076,360	55,660,446	75,264,626	85,619,293
240479	VERIZON SOUTH-SC	681,892	0	3,525,420	7,188,516	6,619,080	5,913,444
240506	UTC OF THE CAROLINAS	2,759,787	2,730,792	1,967,958	2,720,478	2,714,382	1,940,415
240512	BLUFFTON TEL. CO.	2,328,666	3,324,000	3,303,081	5,183,084	6,284,851	7,096,845
240515	CHESNEE TEL CO	386,712	389,142	407,322	402,226	478,439	568,655
240516	CHESTER TEL CO - SC	932,019	923,052	993,948	999,254	1,240,336	1,693,336
240517	ALLTEL SO CAROLINA	1,429,540	1,819,221	1,777,290	2,207,385	2,392,015	1,918,464
240520	FARMERS TEL COOP	5,232,820	6,241,356	6,856,212	7,420,425	10,720,252	12,669,937
240521	FORT MILL TEL CO	1,692,144	1,856,367	2,053,671	2,010,997	3,488,223	4,146,467
240523	HARGRAY TEL CO	5,240,300	2,007,774	812,739	1,168,656	2,266,736	3,486,062
240524	HEATH SPRINGS TEL CO	129,926	140,292	133,029	135,176	166,030	162,444
240526	GTE SOUTH-SC(CONTEL)	659,219	680,910	1,233,162	704,839	1,855,872	2,227,326
240527	HOME TEL CO	1,809,406	2,104,992	2,243,268	2,485,002	3,084,082	3,798,982
240528	HORRY TEL COOP	0	0	0	0	4,540,501	7,395,067
240531	LANCASTER TEL CO	1,808,695	1,925,874	1,964,601	2,016,674	2,565,379	3,115,869
240532	LOCKHART TEL CO INC	68,687	70,794	64,215	70,483	84,767	110,463
240533	MCCLELLANVILLE TEL	759,329	842,520	784,524	788,181	829,595	821,718
240535	NORWAY TEL CO	90,107	95,862	100,617	101,850	123,208	155,450
240536	PALMETTO RURAL COOP	774,093	828,744	893,547	905,125	982,549	1,237,543
240538	PIEDMONT RURAL COOP	747,723	753,444	833,109	2,273,498	4,138,268	4,486,515
240539	PBT TELECOM, INC.	2,471,313	2,327,763	2,328,660	2,645,707	3,643,233	4,696,359
240541	RIDGEWAY TEL CO	192,861	178,200	197,103	194,324	251,843	299,284
240542	ROCK HILL TEL CO	2,886,053	2,174,424	1,563,900	1,233,294	2,773,305	3,813,549
240544	ST STEPHEN TEL CO	486,729	449,379	509,583	596,090	1,352,520	1,481,819
240546	SANDHILL TEL COOP	795,909	836,325	913,890	916,993	1,025,127	1,318,497
240550	WEST CAROLINA RURAL	666,891	1,036,107	1,766,166	1,941,264	3,141,545	4,187,583
240551	WILLISTON TEL CO	1,194,406	1,312,374	1,331,259	1,332,591	1,242,054	1,140,105
245194	SOUTHERN BELL-SC	8,549,309	5,191,896	8,518,086	8,018,334	6,809,682	5,737,095
249001	HARGRAY WIRELESS	0	0	0	0	450,750	0
TOTAL	SOUTH DAKOTA	17,562,498	19,439,475	21,372,012	23,478,654	33,064,246	47,268,937
391640	ARMOUR INDEPENDENT	186,357	188,793	159,189	216,449	285,267	407,825
391642	BALTIC TELECOM COOP.	306,905	379,200	396,798	400,493	553,411	767,698
391647	CHEYENNE RIVER SIOUX	674,828	907,806	899,907	1,237,493	1,296,693	1,570,426
391649	BERESFORD MUNICIPAL	130,994	145,713	133,296	139,016	176,360	241,749
391650	CITY OF BROOKINGS	648,972	683,409	642,096	602,292	465,054	549,831
391652	DAKOTA TELECOMM GRP	2,079,128	3,085,752	3,836,427	2,947,486	4,200,771	3,999,348
391653	CITY OF FAITH MUNIC	72,495	68,238	65,406	60,896	85,876	126,596
391654	INTERSTATE TELECOMM.	985,056	995,691	1,033,773	1,474,280	1,827,000	2,646,849
391657	SPLITROCK TELECOM	528,129	516,378	483,654	521,212	597,658	827,807
391659	GOLDEN WEST TELECOMM	2,504,941	2,700,354	2,836,422	3,761,874	5,573,998	5,605,585
391660	MT RUSHMORE TEL	622,797	589,344	548,391	672,349	955,135	1,309,156
391664	JAMES VALLEY COOP	721,463	655,851	659,718	668,636	786,166	1,245,803
391666	JEFFERSON TEL CO -SD	150,647	214,443	351,081	362,237	566,568	680,426
391667	KADOKA TELEPHONE CO	190,857	253,665	256,782	332,526	327,086	343,465
391668	KENNEBEC TEL CO	336,869	426,540	426,996	483,564	574,807	745,883
391669	MCCOOK COOP TEL CO	372,288	356,811	350,229	378,211	452,334	697,805
391670	MIDSTATE COMM., INC.	548,151	527,811	509,514	594,022	685,983	1,022,869
391671	WEST RIVER(MOBRIDGE)	283,167	245,166	292,167	253,010	354,051	411,286
391674	ROBERTS COUNTY COOP	408,546	415,665	393,228	416,383	541,543	830,123
391676	SANBORN TEL COOP	617,160	598,002	785,808	821,755	1,408,902	1,973,767
391677	SIOUX VALLEY TEL. CO	584,874	637,908	633,117	645,388	746,921	966,459
391679	STOCKHOLM-STRANDBURG	194,616	250,806	248,964	378,372	371,766	444,428
391680	SULLY BUTTES TEL	1,452,538	1,431,111	1,751,766	1,941,238	2,441,630	1,651,804
391682	TRI-COUNTY TELCOM	117,222	106,218	107,478	112,184	139,852	203,141
391684	UNION TEL CO.	193,565	203,895	197,037	210,068	270,554	370,223
391685	VALLEY TELECOMM.	399,948	360,810	688,200	827,773	1,421,355	1,915,778
391686	VIVIAN TELEPHONE CO	1,139,034	1,422,843	1,538,154	1,625,199	3,878,679	4,627,492
391688	WESTERN TEL CO.	168,645	177,177	154,473	173,890	215,074	344,620
391689	WEST RIVER COOP	942,306	894,075	955,287	1,144,614	1,437,266	1,655,390
395145	QWEST CORP-SD	0	0	36,654	75,744	77,739	80,457
399001	WESTERN WIRELESS (PINE RIDGE RESERVATION)	0	0	0	0	348,745	1,480,102
399002	WESTERN WIRELESS	0	0	0	0	0	7,524,746

Table 3.30
Total High-Cost Support Payment Projections by Study Area
(Dollars)

Study Area ID Code	Study Area Name	1998 Total	1999 Total	2000 Total	2001 Total	2002 Total	2003 Total
TOTAL	TENNESSEE	27,151,578	28,717,152	34,986,540	40,717,792	48,566,063	53,851,220
290280	ARDMORE TEL CO	1,139,272	1,058,838	1,151,469	1,018,759	1,212,650	1,755,881
290552	CENTURYTEL-ADAMSVILL	2,478,127	2,542,080	2,866,599	3,302,276	3,543,242	3,530,450
290553	BEN LOMAND RURAL	1,708,257	1,555,614	1,577,544	1,514,944	2,056,487	2,702,763
290554	BLEDSOE TEL COOP	549,387	570,105	645,651	627,822	699,714	866,949
290557	CENTURY-CLAIBORNE	1,785,165	1,967,040	2,284,182	2,390,422	2,723,732	2,879,663
290559	CONCORD TEL EXCHANGE	1,329,852	972,384	1,015,917	894,751	1,301,662	1,673,454
290561	CROCKETT TEL CO	372,819	374,145	394,131	354,986	461,197	649,971
290562	DEKALB TEL COOP	1,684,781	3,786,792	3,407,223	3,549,039	3,693,566	4,136,859
290565	HIGHLAND TEL COOP-TN	1,157,175	1,077,597	1,064,313	1,051,505	1,345,482	1,667,189
290566	HUMPHREY'S COUNTY	158,691	303,309	285,231	310,436	363,830	377,889
290567	UNITED INTER-MT-TN	0	0	1,036,074	1,994,466	1,866,549	1,779,138
290570	LORETTO TEL CO	485,427	468,792	472,848	490,812	632,870	880,856
290571	MILLINGTON TEL CO	1,172,157	1,137,162	1,218,738	1,299,948	1,755,538	2,417,621
290573	NORTH CENTRAL COOP	1,993,540	2,000,562	2,496,864	2,815,799	2,953,350	3,527,407
290574	CENTURYTEL-OOLTEWAH	669,948	529,521	645,399	591,116	1,252,873	1,846,853
290575	TENNESSEE TEL CO	3,636,152	4,099,908	3,919,008	4,089,933	4,270,452	3,767,070
290576	PEOPLES TEL CO	404,064	418,587	401,958	373,499	504,028	1,117,517
290578	TELLICO TEL CO	815,554	916,944	977,754	1,111,120	1,189,981	1,372,418
290579	TWIN LAKES TEL COOP	1,891,390	1,753,941	1,599,084	1,638,293	2,121,396	2,179,749
290580	CITIZENS-VOLUNTEER	410,256	552,273	673,797	870,096	1,430,595	895,002
290581	UTC OF TN	715,077	753,480	884,367	1,135,396	3,565,625	4,620,093
290583	WEST TENNESSEE TEL	382,159	420,405	410,769	395,641	499,960	653,506
290584	YORKVILLE TEL COOP	287,681	296,493	336,114	325,556	409,907	557,988
294336	CUC DBA CITIZENS-TN	1,924,647	1,161,180	1,605,036	2,453,808	3,499,518	2,991,375
295185	SO. CENTRAL BELL -TN	0	0	3,616,470	6,092,376	4,926,903	4,807,335
299001	BEN LOMAND COMMUNICATION	0	0	0	24,993	284,958	196,224
TOTAL	TEXAS	121,338,403	118,916,295	135,655,971	189,661,769	202,901,478	206,681,996
440425	CAMERON TEL CO TEXAS	362,245	434,250	507,786	554,017	884,497	922,179
441163	VALOR-TX	0	0	0	2,874,252	5,622,627	6,335,472
442038	BLOSSOM TEL CO	114,060	122,085	117,135	126,632	145,694	195,580
442039	BIG BEND TEL CO INC	6,695,113	6,493,299	6,574,416	5,926,652	5,598,744	8,960,552
442040	BRAZORIA TEL CO	2,065,977	2,578,389	2,721,642	2,902,233	2,859,998	3,055,082
442041	BRAZOS TEL COOP INC	1,142,245	1,051,659	1,065,426	1,197,481	1,472,948	1,469,043
442043	NORTH TEXAS TEL. CO.	115,147	123,165	127,242	124,608	155,325	219,357
442046	CAP ROCK TEL COOP	693,468	697,428	732,990	860,874	1,038,131	1,097,844
442052	CENTRAL TEXAS CO-OP	3,669,969	3,549,261	3,564,012	4,533,494	6,311,704	7,707,180
442057	COLEMAN COUNTY CO-OP	740,965	697,944	1,010,769	1,596,173	1,751,713	1,774,618
442059	COLORADO VALLEY TEL	2,518,491	2,518,950	2,856,780	2,931,742	3,253,641	3,601,059
442060	COMANCHE COUNTY TEL	729,755	831,564	861,870	978,484	1,148,504	1,412,688
442061	COMMUNITY TEL CO	587,887	646,356	633,678	706,145	886,461	1,004,354
442065	CUMBY TEL COOP INC	336,300	308,622	318,654	304,496	495,507	550,044
442066	DELL TEL. CO-OP - TX	1,727,205	1,983,387	2,028,816	2,002,873	2,206,403	2,097,690
442068	EASTEX TEL COOP INC	6,795,703	6,731,799	7,100,832	7,540,009	7,997,092	9,137,647
442069	ELECTRA TELEPHONE CO	1,447,895	1,439,340	1,522,746	1,545,102	1,653,797	1,658,892
442070	ETEX TEL COOP INC	2,881,832	3,319,728	3,520,188	4,058,766	3,997,668	4,607,772
442071	FIVE AREA TEL CO-OP	1,105,582	1,295,226	1,156,776	1,267,561	1,494,775	1,676,991
442072	FORT BEND TEL CO	2,137,172	2,226,303	2,317,404	2,174,535	3,035,189	3,618,577
442073	BORDER TO BORDER	564,615	624,417	594,357	642,104	624,177	825,716
442076	GANADO TELEPHONE CO	686,811	895,845	981,915	1,564,565	1,827,118	2,135,574
442080	GTE SOUTHWEST INC-TX	0	0	12,873,660	23,255,490	20,285,361	19,420,173
442083	GUADALUPE VALLEY TEL	4,344,633	4,352,442	4,445,928	6,544,202	8,286,032	10,103,665
442084	UTC OF TEXAS INC	21,024,613	18,813,204	23,620,677	30,779,928	28,595,436	25,031,865
442086	HILL COUNTRY CO-OP	2,978,838	2,874,648	2,721,852	3,014,687	3,054,353	3,303,803
442090	ALENCO COMMUNICATION	2,108,701	1,747,647	2,043,864	2,901,306	2,977,113	3,867,714
442091	ETS TEL. CO., INC.	598,005	690,297	980,682	1,261,968	1,913,954	2,713,980
442093	INDUSTRY TEL CO	1,171,496	1,173,336	1,182,834	1,297,633	1,440,404	1,558,447
442097	KERRVILLE TEL CO	943,751	858,432	1,007,868	1,883,870	2,109,181	2,643,283
442101	CENTURYTEL-LK DALLAS	2,512,155	2,438,094	2,055,243	2,192,581	2,234,448	2,305,507
442103	LA WARD TEL EXCHANGE	559,242	637,368	610,527	624,307	614,927	800,926
442104	LAKE LIVINGSTON TEL	911,377	1,009,317	928,764	1,060,367	1,502,665	1,657,482
442105	LIPAN TEL CO	754,791	829,194	824,016	918,465	959,089	1,078,280
442107	LIVINGSTON TEL CO	516,903	500,742	491,667	480,454	502,794	577,011
442109	TXU COMMUNICATIONS	8,520,058	8,472,768	6,820,128	6,810,360	8,601,534	6,266,856
442112	MID-PLAINS RURAL TEL	1,221,680	1,246,644	1,168,866	1,232,342	1,395,872	1,464,587
442114	CENTEL OF TEXAS	3,475,198	4,794,720	401,982	239,958	3,215,526	6,262,389
442116	MUENSTER DBA NORTEX	1,608,006	1,759,359	1,749,060	1,866,359	2,084,487	1,905,861
442117	CENTURYTEL-PORT ARAN	768,320	594,852	716,829	850,448	667,229	919,384
442130	PEOPLES TEL COOP -TX	2,297,381	2,442,444	2,471,817	3,811,098	4,901,596	6,061,210
442131	POKA-LAMBRO TEL COOP	1,756,703	1,387,134	1,445,643	1,483,993	1,457,538	1,298,640
442134	RIVIERA TEL CO INC	1,057,657	1,307,055	1,055,991	1,284,454	1,575,545	1,902,233
442135	SOUTHWEST TEXAS TEL	2,022,407	2,418,807	2,409,075	2,365,142	2,709,794	2,888,001
442140	CENTURYTEL-SAN MARCO	2,285,960	2,033,493	2,219,058	2,387,791	1,962,444	2,859,781
442141	SANTA ROSA TEL COOP	756,642	909,060	964,146	1,070,891	1,513,980	2,004,248
442143	SOUTH PLAINS TEL	609,477	561,423	522,474	563,653	574,986	760,105
442147	SUGAR LAND TEL CO	0	0	0	0	0	0
442150	TATUM TEL CO	687,772	667,977	694,503	709,786	772,555	753,131
442151	TAYLOR TEL CO-OP INC	1,464,830	909,786	889,626	1,495,191	1,572,409	1,679,523
442153	TEXAS-ALLTEL, INC.	4,761,974	4,700,370	4,984,722	4,191,397	4,188,906	3,104,400
442154	GTE SW-TX (CONTEL)	1,734,069	435,252	2,744,802	25,381,652	22,989,417	7,810,116

Table 3.30
Total High-Cost Support Payment Projections by Study Area
(Dollars)

Study Area ID Code	Study Area Name	1998 Total	1999 Total	2000 Total	2001 Total	2002 Total	2003 Total
	TEXAS (CONT.)						
442159	VALLEY TEL CO-OP -TX	6,025,869	5,576,943	5,635,452	6,582,859	7,999,726	8,730,278
442166	WEST TEXAS RURAL TEL	1,995,891	1,753,257	1,970,493	2,051,084	2,240,339	2,510,055
442168	WES-TEX TEL CO-OP	684,835	563,103	657,270	738,423	943,974	1,246,963
442170	XIT RURAL TEL CO-OP	2,044,496	1,872,720	2,014,566	1,864,250	2,053,452	2,530,106
442262	ENMR TEL COOP-TX	16,236	15,390	16,452	18,076	16,872	17,100
445216	SOUTHWESTERN BELL-TX	0	0	0	0	0	0
449001	W. T. SERVICES, INC	0	0	0	5,310	28,113	47,556
449002	XIT TELECOM & TECH	0	0	0	13,326	29,745	29,232
449003	WESTERN WIRELESS	0	0	0	0	83,778	4,324,176
449004	CUMBY TEL	0	0	0	0	245,370	62,460
449005	NORTEX TELCOM	0	0	0	0	0	0
449006	SANTA ROSA TEL	0	0	0	15,870	138,822	117,558
449010	SAGE TELECOM	0	0	0	0	0	0
TOTAL	UTAH	9,827,364	10,195,854	12,161,409	13,999,668	18,816,286	22,666,080
502277	CENTRAL UTAH TEL INC	370,887	405,303	423,471	459,252	638,623	747,123
502278	EMERY TELEPHONE	505,341	742,530	734,859	688,317	1,608,398	2,846,223
502279	GUNNISON TEL CO	144,456	144,195	175,464	180,510	224,003	281,629
502282	MANTI TEL CO	168,567	164,910	147,270	185,792	286,351	445,072
502283	SKYLINE TELECOM	173,673	157,131	207,459	264,284	376,872	498,783
502284	BEEHIVE TEL CO - UT	324,282	124,707	217,194	410,462	911,685	1,334,519
502286	SOUTH CENTRAL UTAH	2,093,553	1,962,624	2,034,168	2,371,005	2,542,569	3,006,099
502287	UINTAH BASIN TEL	1,880,155	2,287,077	2,357,046	2,007,700	3,365,124	4,682,799
502288	ALL WEST COMM-UT	706,480	727,473	796,515	1,041,396	1,962,704	1,679,217
503032	BEAR LAKE COMM	205,685	231,369	239,847	283,219	353,925	444,008
504429	CITIZENS TELECOM-UT	2,985,497	3,032,043	3,556,734	3,866,585	4,667,991	4,901,886
504449	NAVAJO COMMUN-UT	268,788	216,492	349,572	470,954	459,774	402,300
505107	QWEST CORP-UT	0	0	921,810	1,770,192	1,418,268	1,396,422
TOTAL	VERMONT	11,565,078	11,276,604	26,268,440	22,515,393	25,757,465	29,206,652
140053	FRANKLIN TEL CO - VT	83,783	92,436	94,251	98,950	119,639	168,813
140058	LUDLOW TEL CO	384,837	370,563	407,199	473,430	456,770	483,887
140061	NORTHFIELD TEL CO	425,937	523,869	520,557	494,739	522,400	566,009
140062	PERKINSVILLE TEL CO	172,610	165,783	106,653	120,863	109,825	134,138
140064	SHOREHAM TEL CO INC.	455,869	528,939	540,126	547,915	691,450	916,779
140068	TOPSHAM TEL CO	156,391	164,391	168,531	199,931	340,132	425,653
140069	WAITSFIELD/FAYSTON	3,442,797	3,216,360	3,418,044	3,598,172	4,987,452	5,436,726
143331	NORTHLAND TEL. CO-VT	1,845,924	1,844,331	2,312,421	2,441,338	2,374,187	2,326,593
145115	VERIZON VERMONT	1,872,225	1,362,792	15,387,989	11,219,711	11,075,616	11,118,377
147332	VERMONT TEL. CO-VT	2,724,705	3,007,140	3,312,669	3,320,344	4,910,523	6,298,336
149001	RCC ATLANTIC, INC. (VERMONT)	0	0	0	0	169,472	1,331,341
TOTAL	VIRGIN ISLANDS	18,402,618	23,004,864	24,152,856	25,293,798	31,904,804	30,188,408
643300	VIRGIN ISLANDS TEL	18,402,618	23,004,864	24,152,856	25,293,798	31,904,804	30,188,408
TOTAL	VIRGINIA	12,506,279	12,860,082	38,166,579	63,999,148	70,863,646	76,320,561
190217	AMELIA TEL CORP	833,565	960,195	988,923	1,068,827	1,199,903	1,170,138
190219	BUGGS ISLAND COOP	357,231	341,724	335,817	347,078	426,521	565,843
190220	BURKE'S GARDEN TEL	42,882	41,334	41,778	43,897	49,136	62,526
190225	CITIZENS TEL COOP	492,588	516,999	523,383	544,838	659,465	878,726
190226	NTELOS, INC.	1,737,807	1,526,238	1,654,977	1,736,621	2,076,416	2,655,866
190233	VERIZON S-VA(CONTEL)	173,663	0	15,909,306	33,022,416	35,308,305	35,950,161
190236	NORTH RIVER TEL COOP	106,486	103,680	115,659	126,555	142,773	189,498
190237	HIGHLAND TEL COOP	170,765	182,010	187,755	201,342	236,979	346,094
190238	MT GROVE-WILLIAMSVIL	264,929	222,582	245,037	264,278	318,964	501,484
190239	NEW HOPE TEL CO - VA	92,351	97,509	113,553	114,887	125,753	169,692
190243	PEMBROKE TEL COOP	250,107	247,134	260,424	265,884	310,721	391,657
190244	PEOPLES MUTUAL TEL	525,231	500,406	492,795	1,122,391	1,085,836	1,614,385
190248	SCOTT COUNTY COOP	562,999	628,389	675,126	719,637	855,299	1,192,848
190249	ROANOKE & BOTETOURT	1,494,119	1,819,749	1,873,539	1,952,972	2,353,913	3,671,465
190250	SHENANDOAH TEL CO	1,229,985	1,081,617	1,065,939	994,663	1,377,849	2,265,521
190253	VIRGINIA TEL CO	256,155	190,206	236,154	251,195	312,385	462,262
190254	CENTEL OF VIRGINIA	1,335,327	1,184,748	1,457,808	1,245,492	5,255,238	9,141,387
190479	VERIZON SOUTH-VA	1,995,465	2,586,942	2,291,514	1,552,505	1,744,041	1,446,012
190567	UNITED INTER-MT-VA	0	0	2,828,610	5,460,816	3,295,425	1,254,246
193029	NEW CASTLE TEL. CO.	584,624	628,620	582,750	554,524	563,460	504,012
195040	VERIZON VIRGINIA INC	0	0	6,285,732	12,408,330	11,997,030	11,583,468
199001	VIRGINIA CELLULAR	0	0	0	0	1,168,233	303,270
TOTAL	WASHINGTON	42,083,847	42,951,435	54,226,992	76,935,716	83,263,158	82,986,121
522400	UTC OF THE NW-WA	1,138,178	1,181,616	1,178,424	1,805,184	1,768,377	1,758,456
522404	ASOTIN TEL - WA	504,555	561,003	488,319	460,162	458,910	445,200
522408	CENTURYTEL-WASHINGTO	23,218,596	23,152,692	23,240,688	24,500,847	27,130,283	26,947,364
522410	CENTURYTEL-COWICHE	350,827	508,596	345,312	427,449	257,178	191,124
522412	ELLENSBURG TEL CO	1,212,046	912,900	1,884,576	1,779,407	2,310,431	2,751,203
522416	VERIZON N'WEST-WA	250,064	0	7,947,234	16,329,948	17,265,783	17,635,173
522417	HAT ISLAND TEL CO	15,679	13,584	20,076	24,660	8,436	6,006
522418	PEND OREILLE TEL.	559,389	1,298,760	1,255,515	1,271,961	1,285,784	1,464,103
522419	HOOD CANAL TEL CO	556,594	577,773	580,548	558,524	607,530	695,466
522423	INLAND TEL CO -WA	1,265,377	1,298,307	1,298,679	1,194,122	1,509,762	1,911,951

Table 3.30
Total High-Cost Support Payment Projections by Study Area
(Dollars)

Study Area ID Code	Study Area Name	1998 Total	1999 Total	2000 Total	2001 Total	2002 Total	2003 Total
	WASHINGTON (CONT.)						
522426	KALAMA TEL CO	916,334	911,583	996,756	939,003	1,172,250	1,174,594
522427	LEWIS RIVER TEL CO	666,369	830,565	735,051	783,258	957,846	910,679
522430	MCDANIEL TEL CO	331,509	350,115	319,509	327,600	396,453	531,533
522431	MASHELL TELECOM INC	1,167,955	1,146,432	1,205,568	1,631,484	2,082,364	2,045,917
522437	PIONEER TEL CO	311,515	343,824	372,201	370,858	392,665	411,800
522442	ST JOHN TEL CO	264,151	258,972	263,616	225,706	291,453	309,376
522446	TENINO TELEPHONE CO	851,125	996,255	1,028,502	1,073,578	1,345,398	1,595,513
522447	TOLEDO TELEPHONE CO	1,124,190	1,399,917	1,493,679	1,715,448	1,910,668	2,139,360
522449	VERIZON NW-WA (CONTEL)	1,291,605	429,036	2,263,104	4,624,776	4,637,211	4,765,608
522451	WESTERN WAHKIAKUM	1,515,503	1,627,509	1,593,990	1,737,861	1,886,046	1,944,671
522452	WHIDBEY TEL CO.	3,127,975	3,635,985	3,656,856	4,003,588	4,364,592	3,130,550
522453	YCOM NETWORKS, INC.	1,444,311	1,516,011	2,058,789	2,917,573	3,734,052	1,862,218
525161	QWEST CORP-WA	0	0	0	0	0	0
529001	UNITED STATES CELLULAR	0	0	0	8,232,719	7,176,705	4,579,656
529002	RCC HOLDINGS	0	0	0	0	299,770	2,992,311
529003	WASHINGTON RSA NO. 8 LIMITED D/B/A INLAND CELLULAR	0	0	0	0	13,036	715,527
529004	EASTERN SUB-RSA LIMITED PARTNERSHIP D/B/A INLAND CELLULA	0	0	0	0	176	70,762
TOTAL	WEST VIRGINIA	24,313,426	23,114,247	63,788,685	72,681,386	80,890,959	80,890,695
200256	ARMSTRONG OF WV	229,557	246,180	251,706	249,175	558,000	754,449
200257	SPRUCE KNOB SENECA	107,141	119,940	120,456	122,022	150,959	210,107
200258	WAR ACQ. DBA WAR TEL	190,959	157,275	193,503	199,439	224,676	325,896
200259	HARDY TELECOM	1,624,696	2,093,469	1,904,553	1,974,830	2,233,399	2,474,245
200267	ARMSTRONG TEL. CO.	783,696	842,484	930,225	1,083,854	1,455,663	1,457,593
200271	CTC WVA-MTN. STATE	6,213,000	6,179,991	7,537,983	10,243,491	10,203,240	11,710,047
200277	WEST SIDE TEL-WV	294,842	289,884	324,651	341,295	398,695	523,491
204338	CTC WVA-ST MARY'S	5,228,814	5,283,972	5,967,075	7,891,985	9,095,514	7,457,061
204339	CTC WVA-BLUEFIELD	7,663,493	6,447,972	9,200,736	13,062,474	14,942,979	13,431,804
205050	VERIZON W VA INC.	1,977,228	1,453,080	37,357,797	37,512,821	41,544,305	41,163,645
209001	STRATUSWAVE	0	0	0	0	0	0
209002	FIBERNET LLC	0	0	0	0	83,529	523,787
209003	HIGHLAND CELLULAR, INC.	0	0	0	0	0	858,570
TOTAL	WISCONSIN	49,279,134	50,860,548	54,790,017	59,737,912	69,414,271	88,671,283
330841	CENTURYTEL-MW-WI	1,709,526	1,562,766	2,301,891	2,794,543	3,447,698	4,035,746
330842	AMERY TELCOM, INC.	496,395	503,868	518,229	517,911	654,265	872,900
330843	AMHERST TEL CO	362,592	366,879	342,531	346,061	398,618	525,561
330844	BADGER TELECOM, INC.	537,216	768,309	784,239	924,647	1,063,047	1,163,525
330846	BALDWIN TELECOM	384,936	407,319	408,039	417,299	529,698	696,317
330847	BELMONT TEL CO	92,340	95,355	99,972	100,475	128,802	162,801
330848	BERGEN TEL CO	87,126	81,525	82,032	83,221	93,019	111,805
330849	BLACK EARTH TEL CO	121,425	123,996	123,402	121,946	143,576	172,209
330850	BLOOMER TEL CO	256,296	267,837	265,083	260,203	315,576	396,473
330851	BONDUEL TEL CO	130,845	133,842	123,633	117,545	137,814	160,154
330855	BRUCE TEL CO, INC	206,499	201,159	213,561	266,322	316,576	342,836
330856	BURLINGTON B&W	426,801	375,675	361,308	342,401	449,033	573,333
330857	CENTURYTEL-MW-WI	64,704	71,637	68,562	74,142	123,292	212,964
330859	CENTRAL STATE TEL CO	1,594,615	1,650,786	1,894,758	1,976,279	2,232,950	2,227,752
330860	CHEQUAMEGON TEL COOP	1,717,599	2,091,843	2,425,335	2,890,177	2,455,068	2,267,433
330861	CHIBARDUN TEL COOP	529,874	558,855	562,767	588,542	743,159	1,104,044
330863	CITIZENS TEL COOP-WI	234,572	251,091	263,820	277,152	356,691	492,002
330865	CLEAR LAKE TEL CO-WI	152,997	159,357	162,297	171,435	206,069	265,132
330866	COCHRANE COOP TEL CO	158,680	173,238	180,078	187,161	228,711	313,587
330868	COON VALLEY FARMERS	228,573	241,941	245,802	258,285	306,996	416,099
330870	CRANDON TEL CO	707,110	916,284	560,898	1,044,424	1,553,259	819,708
330872	CUBA CITY EXCHANGE	175,701	178,302	179,505	174,124	228,178	272,546
330875	DICKEYVILLE TEL CORP	117,068	119,790	126,384	128,359	155,447	214,271
330877	CENTURYTEL-FAIRWATER	217,011	151,317	137,778	151,677	165,592	208,503
330879	FARMERS INDEPENDENT	318,218	340,779	343,347	367,059	446,333	635,336
330880	FARMERS TEL CO - WI	482,913	475,236	479,529	480,281	591,127	717,415
330881	MID-PLAINS TEL CO	1,550,883	1,190,262	1,163,823	1,067,952	1,284,522	1,595,701
330884	CENTURYTEL-FORESTVIL	1,122,911	1,134,375	1,168,908	1,129,831	1,050,486	920,058
330886	VERIZON NORTH - WI	313,086	0	1,169,280	2,363,202	1,171,767	0
330889	HAGER TELECOM INC.	226,676	234,816	252,429	259,374	324,384	430,289
330891	HEADWATERS TEL CO	340,932	608,982	386,130	751,588	1,183,860	1,015,284
330892	HILLSBORO TEL CO	141,480	145,776	164,013	157,829	194,086	255,427
330895	CENTURYTEL-WISCONSIN	0	0	0	0	0	0
330896	LAKEFIELD TEL CO	164,457	175,146	183,816	189,418	228,059	324,479
330898	CENTURY-LARSEN-RDFLD	521,741	513,501	549,756	581,294	614,384	675,844
330899	LA VALLE TEL COOP	183,503	190,965	203,283	213,929	258,673	347,343
330900	LEMONWEIR VALLEY TEL	279,087	280,353	280,083	273,825	333,826	407,682
330902	LUCK TEL CO	243,376	241,839	262,500	268,943	328,105	458,027
330905	MANAWA TEL CO	203,114	206,592	221,682	232,318	270,519	341,990
330908	MARQUETTE-ADAMS COOP	353,304	410,388	467,079	526,482	939,844	1,160,016
330909	MIDWAY TEL CO	469,581	567,558	630,927	650,114	658,620	552,414
330910	MILLTOWN MUTUAL TEL	137,967	159,513	164,457	199,522	223,178	373,102
330912	FRONTIER-MONDOVI	100,332	96,573	99,027	107,481	99,024	112,332
330913	CENTURY-MONROE CNTY	904,851	818,568	1,020,165	1,067,763	1,108,397	1,264,807
330914	EASTCOAST TELECOM	430,338	413,853	418,560	424,282	493,086	639,850
330915	MOSINEE TEL CO	356,949	370,710	378,609	373,271	437,581	552,798

Table 3.30
Total High-Cost Support Payment Projections by Study Area
(Dollars)

Study Area ID Code	Study Area Name	1998 Total	1999 Total	2000 Total	2001 Total	2002 Total	2003 Total
	WISCONSIN (CONT.)						
330916	MOUNT HOREB TEL CO	1,084,933	1,259,040	1,286,811	1,482,634	1,436,931	1,307,466
330917	MT VERNON TEL CO	563,136	392,313	418,179	409,329	817,386	1,861,877
330918	NELSON TEL COOP	371,599	387,336	401,256	418,315	519,216	1,191,546
330920	NIAGARA TEL CO	440,961	592,737	630,297	676,553	697,794	732,268
330922	CENTURYTEL-MW-WI/NW	163,956	162,708	164,376	166,824	812,962	1,728,689
330924	CENTURYTEL-MW-KENDAL	30,472	44,238	23,880	24,240	517,865	2,445,780
330925	BAYLAND TEL CO	161,433	163,329	170,262	178,342	214,269	272,814
330930	GRANTLAND TELECOM	433,277	421,020	384,897	374,835	456,740	598,983
330931	CENTURYTEL-SO WI	844,880	639,012	666,489	755,249	753,912	839,893
330934	CENTURYTEL-MW-WI	405,897	447,306	526,587	619,458	605,308	745,141
330936	INDIANHEAD TEL CO	926,695	1,114,836	1,274,187	1,359,912	1,101,696	1,013,514
330937	PRICE COUNTY TEL CO	640,389	668,556	852,993	775,453	1,018,326	972,060
330938	NORTHEAST TEL CO	475,467	490,353	496,518	491,564	482,377	689,711
330940	RHINELANDER TEL CO	1,022,739	1,035,549	905,286	1,086,094	859,308	1,017,132
330941	RIB LAKE TEL CO	332,302	238,248	246,501	369,301	98,682	195,651
330942	RICHLAND-GRANT COOP	322,179	348,078	316,770	366,165	387,508	620,016
330943	RIVERSIDE TELECOM	350,901	378,348	304,653	251,628	318,361	375,346
330944	FRONTIER-ST. CROIX	649,359	613,425	558,804	553,231	651,556	975,963
330945	SCANDINAVIA TEL CO	218,259	264,501	317,289	333,500	389,614	487,763
330946	SHARON TEL CO	169,608	185,343	189,921	196,999	245,377	345,793
330949	SIREN TEL CO, INC	211,680	229,278	237,351	242,013	287,001	372,230
330950	CENTURY TEL-NW WI	6,474,355	7,123,395	7,292,868	7,246,457	7,196,963	7,858,311
330951	SOMERSET TEL CO	249,129	203,034	280,023	265,194	329,900	454,882
330952	SE TEL OF WISCONSIN	844,554	665,007	575,412	605,710	511,404	673,622
330953	SPRING VALLEY TEL CO	114,566	175,149	206,331	252,038	394,370	445,341
330954	STOCKBRIDGE & SHERWD	300,119	251,223	566,871	530,763	634,535	656,576
330955	STATE LONG DISTANCE	573,516	511,620	533,988	507,870	559,764	640,818
330956	CENTURY-NORTHERN WI	5,609,011	6,050,667	6,621,150	7,212,271	6,743,102	7,077,836
330958	TENNEY TEL CO	170,777	177,435	173,232	201,907	183,420	177,372
330959	CENTURYTEL-MW-WI	95,235	99,954	115,560	113,023	154,981	176,800
330960	TRI-COUNTY TEL COOP	390,700	421,953	428,139	454,219	545,912	743,477
330962	UNION TEL CO	386,684	396,048	401,547	408,251	511,697	714,932
330963	UTELCO, INC	872,025	767,820	846,216	879,830	892,080	871,897
330964	FRONTIER-WISCONSIN	508,653	511,776	610,896	730,649	604,824	754,056
330966	VERNON TEL COOP	591,457	637,032	667,239	684,081	828,932	1,131,421
330967	FRONTIER OF VIROQUA	289,344	302,706	287,358	279,963	367,635	473,497
330968	WAUNAKEE TEL CO	472,755	377,442	365,223	351,239	461,025	582,074
330970	CENTURYTEL-MW-WI	508,781	510,330	525,303	533,830	632,575	862,829
330971	W. WISCONSIN TELCOM	525,311	543,396	548,703	575,072	763,881	1,134,372
330973	WITTENBERG TEL CO	222,100	310,344	335,397	323,140	381,784	360,864
330974	WOOD COUNTY TEL CO	703,740	719,907	595,947	550,677	1,677,481	3,722,617
331155	TELEPHONE USA OF WI	0	0	0	0	1,982,847	4,409,826
331159	CENTURYTEL-CENTRL WI	0	0	0	0	1,492,142	3,017,423
335220	WISCONSIN BELL	0	0	0	0	0	0
339001	CTC COMM	0	0	0	0	207,871	480,644
339003	CHEQUAMEGON TELECOMM COMPANY, INC.	0	0	0	0	2,820	93,035
339004	BAYLAND COMMUNICATIONS, INC.	0	0	0	0	7,137	27,384
339007	US CELLULAR CORP.	0	0	0	0	0	1,531,846
TOTAL	WYOMING	21,614,158	26,038,794	30,336,454	35,232,097	42,008,648	48,503,026
511595	UTC OF THE WEST-WY	1,465,205	1,361,007	2,097,981	2,223,994	2,178,564	2,073,636
512251	RANGE TEL COOP - WY	6,145,713	7,789,626	7,735,248	7,975,708	8,644,779	8,707,263
512289	CHUGWATER TEL CO	146,414	159,522	160,464	166,207	191,890	219,714
512290	ALL WEST COMM.-WY	62,427	76,860	92,367	72,600	145,306	206,879
512291	DUBOIS TEL EXCHANGE	1,818,837	1,973,082	1,915,614	1,987,933	2,033,293	1,974,069
512295	SILVER STAR TEL-WY	1,231,545	1,389,009	1,236,096	1,494,277	1,508,035	1,831,914
512296	TRI COUNTY TEL ASSN	3,484,053	4,456,404	4,614,555	4,951,537	5,546,307	6,119,735
512297	UNION TELEPHONE CO	3,715,315	3,750,597	3,812,136	3,807,162	5,258,346	5,608,823
512299	CENTURYTEL OF WY.	698,721	678,675	842,163	768,631	931,949	1,012,339
515108	QWEST CORP-WY	2,845,928	4,404,012	7,790,227	11,657,492	15,533,310	14,735,433
519001	SILVER STAR TEL CO	0	0	39,603	126,556	36,870	37,951
519002	WESTERN WIRELESS	0	0	0	0	0	5,975,270
TOTAL	INDUSTRY	1,693,854,665	1,717,605,118	2,239,107,107	2,620,704,386	2,991,348,460	3,272,777,797

Table 3.31
High-Cost Loop Support
2001 Data by Study Area

Study Area Code	Type	Status	Study Area Name	Holding Company Name	Unseparated NTS Revenue Requirement $	Number of Loops	Unseparated NTS Revenue Requirement per Loop $	High-Cost Loop Support Payments for 2003 $	Percent of Total %
TOTAL:			ALABAMA		724,073,746	2,497,624	289.91	16,988,520	1.613
250281	C	N	VERIZON S-AL(CONTEL)	Verizon Comm. Inc.	49,475,869	127,882	386.89	0	0.000
250282	C	R	BLOUNTSVILLE TEL CO		2,101,212	4,526	464.25	490,711	0.047
250283	A	R	BRINDLEE MOUNTAIN	CEA Capital	3,738,261	14,012	266.79	0	0.000
250284	C	R	BUTLER TEL CO	TDS Telecom	4,280,039	8,855	483.35	1,086,910	0.103
250285	A	R	CASTLEBERRY TEL CO		375,734	1,018	369.09	40,938	0.004
250286	A	R	NATIONAL OF ALABAMA	TEC	903,212	2,374	380.46	113,013	0.011
250290	C	R	FARMERS TEL COOP -AL		7,897,061	19,858	397.68	1,167,598	0.111
250293	C	N	VERIZON SOUTH-AL	Verizon Comm. Inc.	58,249,458	167,594	347.56	0	0.000
250295	C	R	GRACEBA TOTAL COMM		2,409,763	4,681	514.80	684,984	0.065
250298	C	R	GULF TEL CO - AL	Madison River Tel Co	15,546,186	57,253	271.53	0	0.000
250299	C	R	HAYNEVILLE TEL CO		1,475,150	2,621	562.82	477,934	0.045
250300	C	R	HOPPER TELECOMM. CO.	CEA Capital	4,301,357	3,943	1,090.88	2,280,603	0.217
250301	A	R	FRONTIER-LAMAR CNTY	Citizens Comm. Co.	876,329	2,443	358.71	81,760	0.008
250302	C	R	ALLTEL ALABAMA	ALLTEL Comm. Svc.	12,705,602	28,370	447.85	2,726,935	0.259
250304	C	R	MILLRY TEL CO		3,531,051	7,262	486.24	907,117	0.086
250305	C	R	MON-CRE TEL COOP		1,970,273	3,477	566.66	644,037	0.061
250306	C	R	FRONTIER COMM.-AL	Citizens Comm. Co.	4,510,874	13,726	328.64	191,085	0.018
250307	C	R	MOUNDVILLE TEL CO		1,237,764	1,955	633.13	459,582	0.044
250308	C	R	NEW HOPE TEL COOP		3,499,281	6,291	556.24	1,116,104	0.106
250311	A	R	OAKMAN TEL CO (TDS)	TDS Telecom	996,281	2,568	387.96	134,767	0.013
250312	A	R	OTELCO TELEPHONE LLC	CEA Capital	2,145,120	8,200	261.60	0	0.000
250314	C	R	PEOPLES TEL CO	TDS Telecom	8,276,611	17,053	485.35	2,118,756	0.201
250315	C	R	PINE BELT TEL CO		1,706,215	2,751	620.22	620,070	0.059
250316	C	R	RAGLAND TEL CO		896,164	1,407	636.93	334,768	0.032
250317	A	R	ROANOKE TEL CO	TEC	1,523,173	5,537	275.09	0	0.000
250318	C	R	FRONTIER COMM-SOUTH	Citizens Comm. Co.	5,435,286	12,218	444.86	1,147,000	0.109
250322	A	R	UNION SPRINGS TEL CO		1,744,867	4,859	359.10	163,847	0.016
255181	C	N	SO CENTRAL BELL-AL	BellSouth Telecomm.	522,265,556	1,964,890	265.80	0	0.000
TOTAL:			ALASKA		183,387,830	461,194	397.64	44,758,378	4.249
613000	C	N	ACS OF ANCHORAGE	Alaska Comm. Systems	36,456,056	180,407	202.08	0	0.000
613001	C	R	ARCTIC SLOPE TEL		2,021,184	2,806	720.31	843,106	0.080
613001A	C	R	ARCTIC SLOPE TEL		1,140,120	3,157	361.14	110,641	0.011
613002	C	R	BETTLES TEL CO INC	Alaska Power & Tel.	131,962	199	663.13	51,258	0.005
613003	C	R	BRISTOL BAY TEL COOP		1,121,917	1,891	593.29	388,034	0.037
613004	C	R	BUSH-TELL INC.		727,005	1,009	720.52	303,328	0.029
613005	A	R	CIRCLE UTILITIES		25,434	41	620.33	9,245	0.001
613006	C	R	COPPER VALLEY TEL		7,302,714	6,519	1,120.22	3,913,994	0.372
613007	C	R	CORDOVA TEL COOP		1,036,790	2,094	495.12	275,514	0.026
613008	C	R	ACS-FAIRBANKS, INC.	Alaska Comm. Systems	15,868,893	44,825	354.02	1,363,504	0.129
613010	C	R	ACS-N GLACIER STATE	Alaska Comm. Systems	33,171,884	54,355	610.28	11,846,285	1.125
613011	C	R	INTERIOR TEL CO INC	TelAlaska, Inc.	5,435,336	5,207	1,043.85	2,828,028	0.268
613011A	C	R	INTERIOR TEL CO INC	TelAlaska, Inc.	1,943,244	3,535	549.72	609,868	0.058
613012	C	R	ACS-AK JUNEAU	Alaska Comm. Systems	7,110,322	27,502	258.54	0	0.000
613013	C	R	KETCHIKAN PUBLIC UT		5,234,382	11,241	465.65	1,230,556	0.117
613015	C	R	MATANUSKA TEL ASSOC		37,294,011	60,131	620.21	13,552,949	1.287
613016	C	R	MUKLUK TEL CO INC	TelAlaska, Inc.	1,526,613	1,478	1,032.89	790,583	0.075
613016A	C	R	MUKLUK TEL CO INC	TelAlaska, Inc.	1,066,648	3,073	347.10	79,653	0.008
613017	C	R	ALASKA TEL CO	Alaska Power & Tel.	2,552,338	4,946	516.04	728,362	0.069
613017A	C	R	ALASKA TEL CO	Alaska Power & Tel.	2,598,213	7,215	360.11	248,029	0.024
613018	C	R	NUSHAGAK ELEC & TEL		1,614,158	2,630	613.75	580,034	0.055
613019	C	R	OTZ TEL COOPERATIVE		2,265,801	3,921	577.86	759,215	0.072
613020	C	R	ACS-N SITKA	Alaska Comm. Systems	7,364,395	14,803	497.49	1,973,986	0.187
613022	C	R	ACS-AK GREATLAND	Alaska Comm. Systems	1,250,753	5,317	235.24	0	0.000
613023	C	R	UNITED UTILITIES INC	United Utilities	4,496,445	7,371	610.02	1,605,020	0.152
613023A	C	R	UNITED UTILITIES INC	United Utilities	1,641,012	4,533	362.01	161,429	0.015
613025	C	R	YUKON TEL CO INC		376,361	559	673.27	148,239	0.014
613026	A	R	NORTH COUNTRY TEL CO	Alaska Power & Tel.	96,889	205	472.63	23,515	0.002
613028	C	R	SUMMIT TEL & TEL -AK		516,949	224	2,307.81	334,004	0.032
TOTAL:			AMERICAN SAMOA		3,437,359	10,325	332.92	172,462	0.016
673900	C	R	AMERICAN SAMOA		3,437,359	10,325	332.92	172,462	0.016
TOTAL:			ARIZONA		1,007,140,779	3,095,149	325.39	26,278,802	2.495
452169	C	R	SAN CARLOS APACHE		3,085,868	2,358	1,308.68	1,749,030	0.166
452171	C	R	ARIZONA TELEPHONE CO	TDS Telecom	2,063,427	4,061	508.11	573,882	0.054

Table 3.31
High-Cost Loop Support
2001 Data by Study Area

Study Area Code	Type	Status	Study Area Name	Holding Company Name	Unseparated NTS Revenue Requirement $	Number of Loops	Unseparated NTS Revenue Requirement per Loop $	High-Cost Loop Support Payments for 2003 $	Percent of Total %
			ARIZONA (CONT.)						
452172	C	R	CITIZENS UTILITIES	Citizens Comm. Co.	39,288,628	109,569	358.57	3,656,961	0.347
452173	C	R	TOHONO O'ODHAM UTIL.		2,039,468	3,773	540.54	624,952	0.059
452174	C	R	SOUTHWESTERN TEL CO	TDS Telecom	2,428,813	5,610	432.94	476,501	0.045
452175	C	R	CENTURYTEL SW-AZ	CenturyTel, Inc.	973,914	1,887	516.12	277,998	0.026
452176	C	R	VALLEY TEL COOP-AZ	Valley Tel. Coop.	6,114,596	8,295	737.14	2,597,064	0.247
452179	C	R	GILA RIVER TELECOM.		2,807,307	3,607	778.29	1,240,629	0.118
452191	C	R	ACCIPITER COMM.		1,032,529	197	5,241.26	727,162	0.069
452200	C	R	FORT MOJAVE TEL, INC		667,926	952	701.60	272,684	0.026
452226	C	R	MIDVALE-AZ		798,057	698	1,143.35	431,186	0.041
452302	C	R	VERIZON CALIF-AZ	Verizon Comm. Inc.	3,572,283	8,708	410.23	591,320	0.056
453334	C	R	TABLE TOP TEL CO		3,310,491	5,237	632.14	1,227,227	0.117
454426	C	R	CITIZENS-WHITE MTNS.	Citizens Comm. Co.	24,250,226	41,621	582.64	8,208,197	0.779
454449	C	R	NAVAJO COMMUN-AZ	Citizens Comm. Co.	11,498,934	21,475	535.46	3,475,254	0.330
455101	C	N	QWEST CORP-AZ	Qwest Comm. Int'l	902,180,022	2,873,044	314.02	0	0.000
457991	C	R	SADDLEBACK COMM CO		632,162	1,357	465.85	148,755	0.014
457991A	C	R	SADDLEBACK COMM CO		396,127	2,700	146.71	0	0.000
TOTAL:			ARKANSAS		599,796,487	1,509,333	397.39	57,601,471	5.468
401142	C	R	CENTURYTEL NW-AR-RUS	CenturyTel, Inc.	46,435,348	114,678	404.92	7,330,547	0.696
401143	C	R	CENTURYTEL NW-AR-SIL	CenturyTel, Inc.	8,628,736	23,060	374.19	1,003,776	0.095
401144	C	R	CENTURYTEL-CENTRAL A	CenturyTel, Inc.	47,474,702	86,849	546.63	14,782,167	1.403
401144A	C	R	CENTURYTEL-CENTRAL A	CenturyTel, Inc.	460,855	1,290	357.25	41,948	0.004
401691	C	R	ALLTEL ARKANSAS INC	ALLTEL Comm. Svc.	45,159,507	110,586	408.37	7,355,116	0.698
401692	C	R	ARKANSAS TEL CO		3,124,547	8,924	350.13	248,889	0.024
401697	C	R	CENTRAL ARKANSAS TEL		2,030,468	3,344	607.20	721,076	0.068
401698	C	R	CLEVELAND COUNTY TEL	TDS Telecom	2,027,811	3,742	541.91	623,662	0.059
401699	C	R	DECATUR TEL CO INC	TDS Telecom	469,761	1,349	348.23	35,957	0.003
401702	C	R	SOUTH ARKANSAS TEL		2,256,848	4,246	531.52	674,574	0.064
401704	A	R	LAVACA TEL CO-AR		596,292	1,850	322.32	18,155	0.002
401705	C	R	CENTURYTEL- ARKANSAS	CenturyTel, Inc.	15,645,625	19,456	804.15	7,069,248	0.671
401709	C	R	MADISON COUNTY TEL		1,791,144	3,840	466.44	422,641	0.040
401710	A	R	MAGAZINE TEL CO		447,078	1,123	398.11	66,343	0.006
401711	C	R	CENTURYTEL-MTN HOME	CenturyTel, Inc.	12,991,526	22,867	568.13	4,260,817	0.404
401712	A	R	MOUNTAIN VIEW TEL CO		2,755,938	7,370	373.94	319,610	0.030
401713	C	R	NORTH ARKANSAS TEL		5,909,804	8,001	738.63	2,513,957	0.239
401718	A	R	PRAIRIE GROVE TEL CO		3,146,365	10,051	313.04	38,007	0.004
401720	C	R	CENTURYTEL-REDFIELD	CenturyTel, Inc.	1,206,307	2,143	562.91	390,916	0.037
401721	C	R	RICE BELT TEL CO		575,559	1,104	521.34	166,967	0.016
401722	A	R	E RITTER TEL CO	E. Ritter Comm. Inc.	2,002,160	5,163	387.79	270,381	0.026
401724	C	R	SW ARKANSAS TEL COOP		4,215,345	6,461	652.43	1,612,377	0.153
401726	C	R	TRI-COUNTY TEL CO-AR	E. Ritter Comm. Inc.	5,506,725	7,281	756.31	2,384,275	0.226
401727	C	R	CENTURYTEL-SOUTH AR	CenturyTel, Inc.	1,226,829	1,411	869.47	581,805	0.055
401729	C	R	WALNUT HILL TEL CO	Townes Telecomm.	5,938,447	5,719	1,038.37	3,082,600	0.293
401733	C	R	YELCOT TEL CO INC		2,121,755	4,125	514.36	602,262	0.057
401734	C	R	YELL COUNTY TEL CO		3,062,548	5,979	512.22	863,355	0.082
403031	C	R	SCOTT COUNTY TEL CO	Valliant Tel. Co.	195,221	110	1,774.74	120,042	0.011
405211	C	N	SOUTHWESTERN BELL-AR	Southwestern Bell	372,393,237	1,037,211	359.03	0	0.000
TOTAL:			CALIFORNIA		4,386,197,848	23,385,691	187.56	33,220,122	3.154
542301	C	R	CALAVERAS TEL CO		2,644,031	3,994	662.00	1,025,391	0.097
542302	C	N	VERIZON CA(CONTEL)	Verizon Comm. Inc.	106,845,803	404,743	263.98	0	0.000
542308	C	R	CITIZENS UTIL OF CA	Citizens Comm. Co.	56,407,959	130,773	431.34	10,950,653	1.040
542311	C	R	CAL-ORE TELEPHONE CO		1,924,846	2,654	725.26	807,288	0.077
542313	C	R	DUCOR TELEPHONE CO		1,435,854	1,212	1,184.70	786,295	0.075
542315	C	R	EVANS TEL CO.	Country Road Comm.	4,101,017	13,006	315.32	68,455	0.006
542318	C	R	FORESTHILL TEL CO.		1,770,275	3,252	544.37	547,996	0.052
542319	C	N	VERIZON-CA (GTE)	Verizon Comm. Inc.	940,333,252	4,263,074	220.58	0	0.000
542321	C	R	HAPPY VALLEY TEL CO	TDS Telecom	2,324,107	3,455	672.68	914,687	0.087
542322	C	R	HORNITOS TEL CO	TDS Telecom	482,075	665	724.92	202,109	0.019
542323	C	R	WINTERHAVEN TEL. CO.	TDS Telecom	955,235	1,702	561.24	308,339	0.029
542324	C	R	KERMAN TELEPHONE CO		2,618,469	6,384	410.16	433,173	0.041
542332	C	R	THE PONDEROSA TEL CO		9,524,992	10,147	938.70	4,710,825	0.447
542334	C	N	ROSEVILLE TEL CO		47,276,459	132,728	356.19	50,406	0.005
542338	C	R	SIERRA TELEPHONE CO		15,153,635	23,197	653.26	5,803,376	0.551
542339	C	R	THE SISKIYOU TEL CO		4,344,538	5,032	863.38	2,051,888	0.195
542343	C	R	THE VOLCANO TEL CO		5,533,555	11,374	486.51	1,423,062	0.135

Table 3.31
High-Cost Loop Support
2001 Data by Study Area

Study Area Code	Type	Status	Study Area Name	Holding Company Name	Unseparated NTS Revenue Requirement $	Number of Loops	Unseparated NTS Revenue Requirement per Loop $	High-Cost Loop Support Payments for 2003 $	Percent of Total %
			CALIFORNIA (CONT.)						
542344	C	R	VERIZON W-COAST-CA	Verizon Comm. Inc.	3,923,216	14,848	264.23	0	0.000
542346	C	R	PINNACLES TEL CO		403,784	263	1,535.30	239,779	0.023
543402	C	R	CITIZENS GOLDN STATE	Citizens Comm. Co.	7,055,497	15,814	446.16	1,500,003	0.142
544342	C	R	CITIZENS TUOLUMNE	Citizens Comm. Co.	3,956,118	6,551	603.90	1,396,397	0.133
545170	C	N	PACIFIC BELL	Southwestern Bell	3,167,183,132	18,330,823	172.78	0	0.000
TOTAL:			COLORADO		996,447,388	2,948,466	337.95	31,588,976	2.999
461835	C	R	SUNFLOWER TEL - CO	FairPoint Comm.	438,975	361	1,216.00	242,676	0.023
462178	C	R	AGATE TEL CO		180,397	153	1,179.06	98,613	0.009
462181	C	R	BIJOU TEL COOP ASSOC		1,119,483	1,474	759.49	486,199	0.046
462182	C	R	BLANCA TEL CO		926,043	1,332	695.23	375,165	0.036
462184	C	R	DELTA COUNTY TEL CO	TDS Telecom	4,709,681	10,615	443.68	987,119	0.094
462185	C	R	CENTURYTEL OF EAGLE	CenturyTel, Inc.	53,782,003	86,833	619.37	19,516,618	1.853
462186	C	R	EASTERN SLOPE RURAL		2,843,959	5,459	520.97	824,093	0.078
462187	C	R	EL PASO COUNTY TEL	Qwest Comm. Int'l	1,998,564	4,846	412.42	337,029	0.032
462188	C	R	FARMERS TEL CO - CO		683,202	538	1,269.89	383,406	0.036
462190	C	R	HAXTUN TEL CO	Townes Telecomm.	1,519,213	1,839	826.11	698,480	0.066
462192	C	R	BIG SANDY TELECOM	FairPoint Comm.	786,410	1,170	672.14	309,275	0.029
462193	C	R	NUCLA-NATURITA TEL		799,676	1,624	492.41	210,374	0.020
462194	C	R	NUNN TEL CO		663,801	630	1,053.65	346,796	0.033
462195	C	R	SOUTH PARK TEL. CO.		497,448	145	3,430.68	338,320	0.032
462196	C	R	PEETZ COOP TEL CO		165,986	233	712.38	68,623	0.007
462197	C	R	PHILLIPS COUNTY TEL		1,037,093	2,188	473.99	253,207	0.024
462198	A	R	PINE DRIVE TEL CO		352,574	946	372.70	40,262	0.004
462199	C	R	PLAINS COOP TEL ASSN		1,600,780	1,672	957.40	799,689	0.076
462201	C	R	RICO TEL CO		97,636	169	577.73	32,707	0.003
462202	C	R	ROGGEN TEL COOP CO		329,964	331	996.87	168,110	0.016
462203	C	R	RYE TELEPHONE CO		2,585,829	2,307	1,120.86	1,386,225	0.132
462204	C	R	COLUMBINE ACQ CORP	FairPoint Comm.	1,437,854	1,472	976.80	725,450	0.069
462206	A	R	STONEHAM COOP TEL CO		41,741	80	521.76	12,124	0.001
462207	C	R	STRASBURG TEL CO	TDS Telecom	937,889	1,799	521.34	272,077	0.026
462208	C	R	CENTURYTEL-COLORADO	CenturyTel, Inc.	6,714,873	10,771	623.42	2,453,611	0.233
462209	C	R	WIGGINS TEL ASSOC		835,099	1,732	482.16	211,049	0.020
462210	A	R	WILLARD TEL CO		36,671	66	555.62	11,679	0.001
465102	C	N	QWEST CORP-CO	Qwest Comm. Int'l	909,324,545	2,807,681	323.87	0	0.000
TOTAL:			CONNECTICUT		598,209,461	2,406,704	248.56	0	0.000
132454	A	R	THE WOODBURY TEL CO	Southwestern Bell	6,552,743	25,504	256.93	0	0.000
135200	C	N	SOUTHERN NEW ENGLAND	Southwestern Bell	591,656,718	2,381,200	248.47	0	0.000
TOTAL:			DELAWARE		132,047,164	589,979	223.82	0	0.000
565010	C	N	VERIZON DELAWARE INC	Verizon Comm. Inc.	132,047,164	589,979	223.82	0	0.000
TOTAL:			DISTRICT OF COLUMBIA		87,254,075	919,587	94.88	0	0.000
575020	C	N	VERIZON WASHINGTON, DC	Verizon Comm. Inc.	87,254,075	919,587	94.88	0	0.000
TOTAL:			FLORIDA		3,215,786,447	11,317,933	284.13	12,945,459	1.229
210291	C	R	GTC, INC.	FairPoint Comm.	2,112,856	5,105	413.88	360,632	0.034
210318	C	R	FRONTIER COMM-SOUTH	Citizens Comm. Co.	1,572,732	4,775	329.37	68,740	0.007
210328	C	N	VERIZON FLORIDA	Verizon Comm. Inc.	713,367,804	2,334,392	305.59	0	0.000
210329	C	R	GTC, INC.	FairPoint Comm.	3,767,626	11,513	327.25	149,875	0.014
210330	C	R	SMART CITY TEL LLC		12,715,949	18,670	681.09	5,060,511	0.480
210331	C	R	ITS TELECOMM. SYS.		2,005,179	3,894	514.94	570,229	0.054
210335	C	R	NORTHEAST FLORIDA	Townes Telecomm.	4,789,904	10,500	456.18	1,074,863	0.102
210336	C	R	ALLTEL FLORIDA INC.	ALLTEL Comm. Svc.	30,398,140	95,687	317.68	650,420	0.062
210338	C	R	QUINCY TEL CO-FL DIV	TDS Telecom	5,846,385	14,240	410.56	970,497	0.092
210339	C	R	GTC, INC.	FairPoint Comm.	17,224,110	37,029	465.15	4,039,693	0.384
210341	C	R	SPRINT-FLORIDA, INC.	United Telephone Sys	532,973,403	2,088,877	255.15	0	0.000
215191	C	N	SOUTHERN BELL-FL	BellSouth Telecomm.	1,889,012,358	6,693,251	282.23	0	0.000
TOTAL:			GEORGIA		1,732,778,175	5,148,317	336.57	52,427,837	4.977
220324	A	R	VALLEY TEL CO	Knology, Inc.	1,424,497	5,371	265.22	0	0.000
220338	C	R	QUINCY TEL CO-GA DIV	TDS Telecom	412,125	796	517.75	118,242	0.011
220344	C	R	ALMA TEL CO		3,724,449	7,773	479.15	929,615	0.088
220346	C	R	BLUE RIDGE TEL CO	TDS Telecom	5,984,926	13,682	437.43	1,208,194	0.115
220347	C	R	BRANTLEY TEL CO		3,552,295	6,661	533.30	1,067,145	0.101

Table 3.31
High-Cost Loop Support
2001 Data by Study Area

Study Area Code	Type	Status	Study Area Name	Holding Company Name	Unseparated NTS Revenue Requirement $	Number of Loops	Unseparated NTS Revenue Requirement per Loop $	High-Cost Loop Support Payments for 2003 $	Percent of Total %
			GEORGIA (CONT.)						
220348	C	R	BULLOCH COUNTY RURAL		4,771,453	11,396	418.70	846,243	0.080
220351	C	R	CAMDEN TEL & TEL CO	TDS Telecom	5,973,930	26,589	224.68	0	0.000
220354	C	R	CHICKAMAUGA TEL CORP	Fail, Inc.	2,169,682	7,034	308.46	5,658	0.001
220355	C	R	CITIZENS TEL CO - GA		2,795,484	5,476	510.50	783,659	0.074
220356	C	R	COASTAL UTILITIES	Madison River Tel Co	16,141,646	41,585	388.16	2,187,761	0.208
220357	C	R	ALLTEL GEORGIA INC.	ALLTEL Comm. Svc.	31,586,552	71,858	439.57	6,460,780	0.613
220358	C	R	DARIEN TEL CO		3,912,297	7,151	547.10	1,219,659	0.116
220360	C	R	ELLIJAY TEL CO		9,023,203	14,891	605.95	3,197,029	0.304
220362	C	R	FRONTIER-FAIRMOUNT	Citizens Comm. Co.	2,092,968	2,769	755.86	905,817	0.086
220364	A	R	GEORGIA TEL CORP	ALLTEL Comm. Svc.	2,462,779	7,770	316.96	49,179	0.005
220365	A	R	GLENWOOD TEL CO		375,097	1,016	369.19	40,923	0.004
220368	C	R	HART TEL CO		4,003,192	10,444	383.30	516,460	0.049
220369	C	R	COMSOUTH TELECOMM		2,828,073	5,537	510.76	793,468	0.075
220371	C	R	INTERSTATE TEL CO	Knology, Inc.	3,668,954	18,602	197.23	0	0.000
220375	A	R	NELSON-BALL GROUND	TDS Telecom	2,463,415	9,007	273.50	0	0.000
220376	C	R	PEMBROKE TEL CO		2,321,513	4,219	550.25	729,551	0.069
220377	C	R	PINELAND TEL COOP		6,638,489	13,911	477.21	1,643,451	0.156
220378	C	R	PLANTERS RURAL COOP		4,821,257	9,635	500.39	1,305,787	0.124
220379	C	R	PLANT TEL. CO.		5,648,660	10,491	538.43	1,721,105	0.163
220380	A	R	PROGRESSIVE RURAL		2,135,569	5,738	372.18	242,272	0.023
220381	C	R	PUBLIC SERVICE TEL		10,665,821	12,515	852.24	4,998,652	0.475
220382	C	R	RINGGOLD TEL CO		6,107,493	14,783	413.14	1,036,109	0.098
220386	C	R	STANDARD TEL CO	ALLTEL Comm. Svc.	44,152,784	81,442	542.14	13,587,610	1.290
220387	A	R	FRONTIER OF GEORGIA	Citizens Comm. Co.	7,252,482	28,030	258.74	0	0.000
220389	A	R	TRENTON TEL CO		2,110,820	7,330	287.97	0	0.000
220392	C	R	WAVERLY HALL, LLC		863,159	1,531	563.79	280,288	0.027
220394	C	R	WILKES TEL & ELC CO		4,935,077	12,611	391.33	689,442	0.065
220395	A	R	ACCUCOMM TELECOMM.	ALLTEL Comm. Svc.	1,630,685	4,858	335.67	89,829	0.009
223036	C	R	GEORGIA ALLTEL TELCO	ALLTEL Comm. Svc.	36,141,951	98,346	367.50	3,853,233	0.366
223037	C	R	ALLTEL GEORGIA COMM.	ALLTEL Comm. Svc.	124,299,188	342,077	363.37	1,920,677	0.182
225192	C	N	SOUTHERN BELL-GA	BellSouth Telecomm.	1,363,686,209	4,225,392	322.74	0	0.000
TOTAL:			GUAM		19,108,115	74,006	258.20	0	0.000
663800	C	R	GUAM TEL. AUTH.		19,108,115	74,006	258.20	0	0.000
TOTAL:			HAWAII		179,585,200	721,233	249.00	2,545,071	0.242
623021	C	R	SANDWICH ISLES COMM.		3,668,040	859	4,270.13	2,545,071	0.242
623100	C	N	VERIZON HAWAII-HI	Verizon Comm. Inc.	175,917,161	720,374	244.20	0	0.000
TOTAL:			IDAHO		235,082,520	762,986	308.11	20,778,307	1.973
472213	C	R	ALBION TEL CO-ATC		3,301,621	5,356	616.43	1,192,007	0.113
472215	C	R	CAMBRIDGE TEL CO		1,105,632	2,138	517.13	316,596	0.030
472218	C	R	CUSTER TEL COOP		1,577,665	2,221	710.34	650,726	0.062
472220	C	R	FILER MUTUAL TEL -ID		816,455	2,339	349.06	63,608	0.006
472221	C	R	FARMERS MUTUAL TEL		675,562	3,587	188.34	0	0.000
472222	C	R	FREMONT TELCOM	FairPoint Comm.	4,479,954	5,783	774.68	1,973,408	0.187
472223	C	R	CENTURY-GEM STATE-ID	CenturyTel, Inc.	1,428,887	1,704	838.55	663,104	0.063
472225	C	R	CENTURYTEL OF IDAHO	CenturyTel, Inc.	3,516,363	4,353	807.80	1,593,559	0.151
472226	C	R	MIDVALE TEL EXCH INC		1,087,357	1,191	912.98	529,957	0.050
472227	A	R	MUD LAKE TEL COOP		766,293	1,729	443.20	160,162	0.015
472230	C	R	POTLATCH TEL CO INC	TDS Telecom	595,195	1,374	433.18	116,952	0.011
472231	C	R	PROJECT MUTUAL TEL		3,619,760	8,794	411.62	606,328	0.058
472232	C	R	DIRECT COMM-ROCKLAND		1,035,280	1,385	747.49	444,378	0.042
472233	C	R	RURAL TEL CO - ID	Rural Telephone Co.	691,053	651	1,061.53	362,204	0.034
472234	C	R	TROY TELEPHONE CO		371,361	968	383.64	48,082	0.005
472295	C	R	SILVER STAR TEL- ID	Silver Star Tel. Co.	5,268,566	4,970	1,060.07	2,759,768	0.262
472416	C	R	VERIZON N'WEST-ID	Verizon Comm. Inc.	49,102,134	136,264	360.35	4,705,588	0.447
472423	C	R	INLAND TEL-ID		438,117	361	1,213.62	242,032	0.023
474427	C	R	CITIZENS TELECOM-ID	Citizens Comm. Co.	12,697,165	21,575	588.51	4,349,852	0.413
475103	C	N	QWEST CORP-ID	Qwest Comm. Int'l	133,498,690	524,616	254.47	0	0.000
475162	C	R	QWEST CORP-IDAHO	Qwest Comm. Int'l	9,009,411	31,627	284.86	0	0.000
TOTAL:			ILLINOIS		1,533,063,655	8,012,870	191.33	14,095,507	1.338
340976	A	R	ADAMS TEL COOP		2,067,231	4,699	439.93	423,758	0.040
340978	C	R	ALHAMBRA-GRANTFORK		465,703	1,235	377.09	56,086	0.005
340983	A	R	CAMBRIDGE TEL CO -IL		723,605	1,949	371.27	81,139	0.008

Table 3.31
High-Cost Loop Support
2001 Data by Study Area

Study Area Code	Type	Status	Study Area Name	Holding Company Name	Unseparated NTS Revenue Requirement $	Number of Loops	Unseparated NTS Revenue Requirement per Loop $	High-Cost Loop Support Payments for 2003 $	Percent of Total %
			ILLINOIS (CONT.)						
340984	C	R	CASS TEL CO		1,617,771	3,179	508.89	451,101	0.043
340990	A	R	CLARKSVILLE MUTUAL		116,218	251	463.02	26,982	0.003
340993	A	R	CROSSVILLE TEL CO		270,934	704	384.85	35,522	0.003
340998	A	R	FRONTIER-DEPUE	Citizens Comm. Co.	317,201	839	378.07	38,637	0.004
341003	C	R	EGYPTIAN COOP ASSN		1,850,604	3,252	569.07	608,239	0.058
341004	C	R	EL PASO TEL CO	FairPoint Comm.	852,521	2,201	387.33	114,606	0.011
341009	C	R	C-R TEL CO	FairPoint Comm.	848,611	936	906.64	412,039	0.039
341011	C	R	FRONTIER OF LAKESIDE	Citizens Comm. Co.	293,096	904	324.22	9,988	0.001
341012	C	R	FLAT ROCK TEL CO-OP		291,110	612	475.67	71,595	0.007
341015	C	N	VERIZON NORTH-IL	Verizon Comm. Inc.	153,322,626	682,178	224.75	0	0.000
341016	A	R	GENESEO TEL CO		2,369,072	8,858	267.45	0	0.000
341017	A	R	GLASFORD TEL CO		507,189	1,474	344.09	35,323	0.003
341020	C	R	GRAFTON TEL CO		591,894	879	673.37	233,164	0.022
341021	A	R	GRANDVIEW MUTUAL TEL		65,121	133	489.63	16,952	0.002
341023	C	R	GRIDLEY TEL CO		410,771	1,528	268.83	0	0.000
341024	A	R	HAMILTON COUNTY COOP		1,189,634	2,744	433.54	234,304	0.022
341025	C	R	SHAWNEE TELEPHONE CO		2,104,924	4,544	463.23	489,186	0.046
341026	C	R	HARRISONVILLE TEL CO		9,554,647	20,459	467.01	2,260,523	0.215
341029	A	R	HENRY COUNTY TEL CO		607,020	1,597	380.10	75,650	0.007
341032	C	R	HOME TEL CO-ST JACOB		1,508,899	1,093	1,380.51	869,608	0.083
341036	C	N	VERIZON N-IL(CONTEL)	Verizon Comm. Inc.	25,946,072	138,945	186.74	0	0.000
341037	C	R	IL CONSOLIDATED TEL		26,830,806	85,703	313.07	325,746	0.031
341038	C	R	FRONTIER OF ILLINOIS	Citizens Comm. Co.	1,775,477	5,299	335.06	95,882	0.009
341041	A	R	KINSMAN MUTUAL TEL		53,361	107	498.70	14,366	0.001
341043	C	R	LA HARPE TEL CO		932,643	1,112	838.71	432,863	0.041
341045	C	R	LEAF RIVER TEL CO		591,182	625	945.89	293,531	0.028
341046	A	R	LEONORE MUTUAL TEL		78,470	163	481.41	19,770	0.002
341047	C	R	MCDONOUGH TEL COOP		2,379,162	4,581	519.35	685,984	0.065
341048	C	R	MCNABB TEL CO		194,589	480	405.39	30,852	0.003
341049	C	R	MADISON TEL CO		2,064,569	1,608	1,283.94	1,162,886	0.110
341049A	C	R	MADISON TEL CO		975,812	4,107	237.60	0	0.000
341050	A	R	MARSEILLES TEL CO		1,147,373	4,283	267.89	0	0.000
341053	A	R	METAMORA TEL CO		1,314,704	4,319	304.40	0	0.000
341054	A	R	MID CENTURY TEL COOP		2,127,270	4,865	437.26	428,985	0.041
341055	C	R	FRONTIER-MIDLAND	Citizens Comm. Co.	2,197,999	4,846	453.57	486,589	0.046
341057	C	R	GALLATIN RIVER COMM.	Madison River Tel Co	16,160,021	81,325	198.71	0	0.000
341058	C	R	MONTROSE MUTUAL TEL		657,958	1,694	388.41	89,396	0.008
341060	C	R	MOULTRIE INDEPENDENT		246,974	862	286.51	0	0.000
341061	C	R	FRONTIER-MT. PULASKI	Citizens Comm. Co.	757,721	2,097	361.34	73,765	0.007
341062	A	R	NEW WINDSOR TEL CO		259,694	672	386.45	34,607	0.003
341065	C	R	ODIN TEL EXCH INC	FairPoint Comm.	856,379	1,187	721.46	357,676	0.034
341065A	C	R	ODIN TEL EXCH INC	FairPoint Comm.	761,111	2,868	265.38	0	0.000
341066	C	R	ONEIDA TEL EXCHANGE		226,801	624	363.46	22,810	0.002
341067	C	R	FRONTIER-ORION	Citizens Comm. Co.	276,450	2,023	136.65	0	0.000
341073	C	R	FRONTIER-PRAIRIE	Citizens Comm. Co.	327,739	1,106	296.33	0	0.000
341075	A	R	REYNOLDS TEL CO, INC		234,036	600	390.06	32,307	0.003
341079	C	R	FRONTIER-SCHUYLER	Citizens Comm. Co.	1,106,958	3,106	356.39	99,264	0.009
341086	A	R	TONICA TEL CO		226,742	573	395.71	32,957	0.003
341087	A	R	VIOLA HOME TEL CO		325,906	865	376.77	39,103	0.004
341088	C	R	WABASH TEL COOP, INC		2,060,007	5,284	389.86	283,827	0.027
341091	C	R	WOODHULL COMMUNITY		371,959	823	451.95	81,638	0.008
341092	A	R	STELLE TEL CO		52,655	101	521.34	15,275	0.001
341093	C	R	YATES CITY TEL CO	FairPoint Comm.	354,943	607	584.75	120,669	0.011
341183	C	R	CITIZENS TELECOMM-IL	Citizens Comm. Co.	37,546,809	110,745	339.04	2,290,359	0.217
343035	C	R	VERIZON S-IL(ALLTEL)	Verizon Comm. Inc.	8,327,284	38,000	219.14	0	0.000
345070	C	N	ILLINOIS BELL TEL CO	Southwestern Bell	1,211,369,617	6,750,417	179.45	0	0.000
TOTAL:			INDIANA		831,910,533	3,803,634	218.71	7,751,734	0.736
320742	C	R	BLOOMINGDALE HOME		523,653	641	816.93	239,048	0.023
320744	A	R	CAMDEN TEL CO - IN	TDS Telecom	810,341	2,105	384.96	106,364	0.010
320747	C	R	CENTURYTEL-CENTR IN	CenturyTel, Inc.	2,074,705	3,650	568.41	680,872	0.065
320750	A	R	FRONTIER OF INDIANA	Citizens Comm. Co.	777,752	2,832	274.63	0	0.000
320751	A	R	CITIZENS TEL CORP		944,586	2,686	351.67	77,601	0.007
320753	C	R	CLAY CTY RURAL COOP		5,272,111	13,017	405.02	833,060	0.079
320756	A	R	CRAIGVILLE TEL CO		474,755	1,352	351.15	38,603	0.004
320759	C	R	DAVIESS-MARTIN/RTC		1,969,952	4,150	474.69	482,439	0.046

Table 3.31
High-Cost Loop Support
2001 Data by Study Area

Study Area Code	Type	Status	Study Area Name	Holding Company Name	Unseparated NTS Revenue Requirement $	Number of Loops	Unseparated NTS Revenue Requirement per Loop $	High-Cost Loop Support Payments for 2003 $	Percent of Total %
			INDIANA (CONT.)						
320771	A	R	GEETINGSVILLE TEL CO		290,694	761	381.99	36,984	0.004
320772	C	N	VERIZON N-IN	Verizon Comm. Inc.	188,846,839	787,449	239.82	0	0.000
320775	C	R	HANCOCK TELECOM		3,631,478	8,852	410.24	601,165	0.057
320776	C	R	COMM CORP OF INDIANA	TDS Telecom	5,786,843	11,999	482.28	1,463,193	0.139
320777	A	R	HOME CO OF PITTSBORO	TDS Telecom	796,348	2,905	274.13	0	0.000
320778	A	R	HOME TEL CO INC	TDS Telecom	716,256	2,533	282.77	0	0.000
320779	C	N	VERIZON N-IN(CONTEL)	Verizon Comm. Inc.	52,128,698	200,191	260.39	0	0.000
320783	C	R	LIGONIER TEL CO		1,259,944	2,811	448.22	270,974	0.026
320788	C	R	MERCHANTS & FARMERS	TDS Telecom	233,625	651	358.87	21,855	0.002
320790	A	R	MONON TEL CO		648,881	2,113	307.09	0	0.000
320792	A	R	MULBERRY COOP TEL CO		864,611	3,173	272.49	0	0.000
320796	A	R	NEW LISBON TEL CO		346,055	926	373.71	40,019	0.004
320797	C	R	NEW PARIS TEL INC		898,635	2,232	402.61	138,809	0.013
320800	C	R	NORTHWESTERN INDIANA		4,965,257	14,534	341.63	325,051	0.031
320801	C	R	CENTURYTEL OF ODON	CenturyTel, Inc.	1,072,585	1,757	610.46	383,163	0.036
320807	C	R	PERRY-SPENCER RURAL		3,162,745	7,018	450.66	689,363	0.065
320809	A	R	COMM CORP OF S. IN	TDS Telecom	835,084	2,176	383.77	108,269	0.010
320813	A	R	PULASKI-WHITE RURAL		791,764	2,164	365.88	82,508	0.008
320815	A	R	ROCHESTER TEL CO		2,353,688	9,019	260.97	0	0.000
320816	A	R	S & W TEL CO	TDS Telecom	225,908	570	396.33	33,014	0.003
320818	A	R	SMITHVILLE TEL CO		9,201,692	33,468	274.94	0	0.000
320819	C	R	SE INDIANA RURAL		2,126,494	6,125	347.18	159,081	0.015
320825	C	R	SUNMAN TELECOMM CORP		2,424,095	4,887	496.03	646,332	0.061
320826	A	R	SWAYZEE TEL CO		423,817	1,173	361.31	41,239	0.004
320827	A	R	SWEETSER RURAL TEL		624,478	1,986	314.44	9,317	0.001
320828	C	R	FRONTIER-THORNTOWN	Citizens Comm. Co.	464,115	3,014	153.99	0	0.000
320829	A	R	TIPTON TEL CO	TDS Telecom	1,549,561	5,862	264.34	0	0.000
320830	A	R	TRI-COUNTY TEL CO	TDS Telecom	1,656,367	4,564	362.92	165,232	0.016
320832	C	R	UTC OF INDIANA	United Telephone Sys	56,172,013	270,980	207.29	0	0.000
320834	A	R	WASHINGTON CTY RURAL		1,040,383	3,863	269.32	0	0.000
320837	A	R	WEST POINT TEL CO		310,120	818	379.12	38,228	0.004
320839	A	R	YEOMAN TEL CO, INC		455,936	1,284	355.09	39,950	0.004
323034	C	R	VERIZON N-IN(ALLTEL)	Verizon Comm. Inc.	3,385,857	11,253	300.89	0	0.000
325080	C	N	INDIANA BELL TEL CO	Southwestern Bell	469,371,811	2,360,090	198.88	0	0.000
TOTAL:			IOWA		379,840,670	1,704,785	222.81	11,448,023	1.087
351096	C	R	HEARTLND-HICKORYTECH		3,610,031	13,633	264.80	0	0.000
351097	A	R	ANDREW TEL CO INC		164,628	377	436.68	33,079	0.003
351098	A	R	ARCADIA TEL CO		164,986	378	436.47	33,107	0.003
351101	A	R	ATKINS TEL CO, INC		285,524	746	382.74	36,618	0.003
351105	C	R	AYRSHIRE FARMERS MUT		144,120	369	390.57	19,991	0.002
351106	C	R	ALPINE COMM.		2,707,725	6,829	396.50	396,289	0.038
351107	A	R	BALDWIN-NASHVILLE		156,287	354	441.49	32,338	0.003
351108	A	R	BARNES CITY COOP		95,167	201	473.47	23,182	0.002
351110	C	R	BERNARD TEL CO INC		437,859	574	762.82	190,768	0.018
351112	A	R	BREDA TEL COOP		530,346	1,235	429.43	101,647	0.010
351113	A	R	BROOKLYN MUTUAL TEL		567,098	1,719	329.90	25,339	0.002
351114	A	R	THE BURT TEL CO		196,739	472	416.82	34,384	0.003
351115	A	R	BUTLER-BREMER MUTUAL	Butler-Bremer Mutual	1,227,626	3,234	379.60	152,145	0.014
351118	A	R	CASCADE TEL CO		703,846	1,888	372.80	80,477	0.008
351119	A	R	CASEY MUTUAL TEL CO		205,791	501	410.76	34,220	0.003
351121	A	R	CENTER JUNCTION TEL		71,713	148	484.55	18,300	0.002
351125	A	R	CENTRAL SCOTT TEL CO	Lynch Interactive	1,968,750	6,460	304.76	0	0.000
351126	A	R	CENTURYTEL-CHESTER	CenturyTel, Inc.	108,348	220	492.49	28,512	0.003
351127	C	R	FRONTIER OF IOWA	Citizens Comm. Co.	13,451,051	60,206	223.42	0	0.000
351129	C	R	THE CITIZENS MUTUAL		2,302,363	4,502	511.41	647,344	0.061
351130	A	R	CLARENCE TEL CO		346,383	927	373.66	40,032	0.004
351132	A	R	CLEAR LAKE INDEPEND		2,016,213	7,694	262.05	0	0.000
351133	A	R	C-M-L TEL COOP ASSN		432,946	927	467.04	102,445	0.010
351134	A	R	COLO TEL CO		295,834	776	381.23	37,329	0.004
351136	A	R	COON CREEK TEL CO		271,277	705	384.79	35,545	0.003
351137	A	R	COON VALLEY COOP TEL		321,333	732	438.98	65,490	0.006
351139	A	R	COOPERATIVE TEL CO		710,341	1,656	428.95	135,702	0.013
351141	A	R	CORN BELT TEL CO		338,828	904	374.81	39,714	0.004
351146	A	R	CUMBERLAND TEL CO		181,663	426	426.44	34,107	0.003
351147	A	R	DANVILLE MUTUAL TEL		421,089	1,164	361.76	41,263	0.004

Table 3.31
High-Cost Loop Support
2001 Data by Study Area

Study Area Code	Type	Status	Study Area Name	Holding Company Name	Unseparated NTS Revenue Requirement $	Number of Loops	Unseparated NTS Revenue Requirement per Loop $	High-Cost Loop Support Payments for 2003 $	Percent of Total %
			IOWA (CONT.)						
351149	A	R	DEFIANCE TEL CO	Farmers Mutual Coop.	138,939	308	451.10	30,356	0.003
351150	A	R	DIXON TEL CO		278,595	726	383.74	36,109	0.003
351152	A	R	DUMONT TEL CO	Dumont Tel. Co.	611,446	1,610	379.78	75,931	0.007
351153	A	R	DUNKERTON TEL COOP		301,301	792	380.43	37,687	0.004
351156	A	R	EAST BUCHANAN COOP		670,485	1,684	398.15	99,529	0.009
351157	A	R	ELLSWORTH COOP ASSN		333,539	766	435.43	66,493	0.006
351158	C	R	MINBURN TELECOMM.	Minburn Tel. Co.	458,240	997	459.62	104,633	0.010
351160	A	R	FARMERS & BUSINESSME		473,827	1,216	389.66	65,159	0.006
351162	A	R	FARMERS COOP TEL CO		594,757	1,561	381.01	74,868	0.007
351166	A	R	FARMERS & MERCHANTS		329,560	876	376.21	39,281	0.004
351167	C	R	ITS-IOWA TELECOM-NO	Iowa Network Service	27,708,846	122,556	226.09	0	0.000
351168	A	R	FARMERS MUTUAL COOP	Farmers Mutual Coop.	929,289	2,045	454.42	206,643	0.020
351169	A	R	FARMERS MUTUAL COOP		221,706	555	399.47	33,278	0.003
351170	C	R	ITS-IOWA TELECOM-SYS	Iowa Network Service	13,559,416	79,882	169.74	0	0.000
351171	A	R	FARMERS MUTUAL JESUP		657,614	2,161	304.31	0	0.000
351172	A	R	FARMERS MUTUAL TEL		1,014,391	2,619	387.32	136,354	0.013
351173	A	R	FARMERS MUTUAL COOP		1,044,061	2,703	386.26	138,865	0.013
351174	A	R	FARMERS MUTUAL TEL		537,190	1,255	428.04	101,985	0.010
351175	A	R	FARMERS TEL CO - BAT		180,646	423	427.06	34,063	0.003
351176	A	R	FARMERS TEL CO-ESSEX		295,492	775	381.28	37,306	0.004
351177	A	R	FARMERS TEL CO -RICE		766,061	1,823	420.22	137,450	0.013
351178	C	R	ITS - IOWA TELECOM	Iowa Network Service	22,070,451	84,078	262.50	0	0.000
351179	A	R	FENTON CO-OP TEL CO		163,913	375	437.10	33,022	0.003
351187	A	R	PARTNER COMM. COOP.		597,141	1,568	380.83	75,021	0.007
351188	A	R	GOLDFIELD TEL CO		235,475	604	389.86	32,443	0.003
351189	A	R	RIVER VALLEY COOP		438,274	1,092	401.35	66,880	0.006
351191	A	R	GRAND MOUND COOP TEL		255,807	661	387.00	34,276	0.003
351195	A	R	GRISWOLD CO-OP TEL		893,869	2,245	398.16	132,701	0.013
351199	A	R	HAWKEYE TEL CO		208,227	509	409.09	34,129	0.003
351202	A	R	HOSPERS TEL EXCH INC		298,229	783	380.88	37,488	0.004
351203	A	R	HUBBARD COOP ASSN		340,475	909	374.56	39,786	0.004
351205	A	R	HUXLEY COMM. COOP.		748,920	2,028	369.29	81,817	0.008
351206	A	R	IAMO TEL CO - IA		214,587	459	467.51	50,887	0.005
351209	A	R	INTERSTATE 35 TEL CO		562,008	1,329	422.88	102,855	0.010
351212	A	R	JEFFERSON TEL CO -IA		1,010,056	3,744	269.78	0	0.000
351213	A	R	JORDAN SOLDIER VLY		162,832	372	437.72	32,931	0.003
351213A	A	R	JORDAN SOLDIER VLY		133,485	294	454.03	29,622	0.003
351214	C	R	KALONA COOP TEL CO		967,732	2,111	458.42	219,645	0.021
351217	A	R	KEYSTONE FRMS COOP		470,330	1,066	441.21	97,156	0.009
351220	A	R	LA PORTE CITY TEL CO		759,723	2,062	368.44	82,050	0.008
351222	A	R	LA MOTTE TEL CO		277,900	724	383.84	36,056	0.003
351223	A	R	LAUREL TEL CO, INC		159,578	363	439.61	32,648	0.003
351225	A	R	LEHIGH VALLEY COOP		856,191	2,114	405.01	135,276	0.013
351228	A	R	LONE ROCK CO-OP TEL		143,933	321	448.39	30,985	0.003
351229	C	R	LOST NATION-ELWOOD		448,392	731	613.40	161,027	0.015
351230	A	R	NORTHEAST IOWA TEL		812,439	2,111	384.86	106,530	0.010
351232	A	R	LYNNVILLE TEL. CO.		168,186	387	434.59	33,350	0.003
351235	A	R	MANILLA TEL CO	Farmers Mutual Coop.	249,070	642	387.96	33,692	0.003
351237	A	R	MARNE & ELK HORN TEL		690,640	1,599	431.92	134,592	0.013
351238	A	R	MARTELLE COOP ASSN		156,287	354	441.49	32,338	0.003
351239	A	R	MASSENA TEL CO		317,334	721	440.13	65,128	0.006
351241	A	R	MECHANICSVILLE TEL		350,946	941	372.95	40,202	0.004
351242	A	R	MILES COOP TEL ASSN		300,960	791	380.48	37,665	0.004
351243	A	R	MILLER TEL CO - IA		52,293	106	493.33	13,804	0.001
351245	A	R	MINBURN TEL CO	Minburn Tel. Co.	201,778	488	413.48	34,327	0.003
351246	A	R	MINERVA VALLEY TEL		375,989	890	422.46	68,599	0.007
351247	A	R	MODERN COOP TEL CO		475,510	1,030	461.66	109,672	0.010
351248	A	R	MONTEZUMA MUTUAL TEL		893,496	2,503	356.97	80,937	0.008
351250	A	R	MUTUAL TEL CO		279,290	728	383.64	36,161	0.003
351251	A	R	MEDIAPOLIS TEL CO		891,968	2,341	381.02	112,294	0.011
351252	A	R	MUTUAL TEL CO	Mutual Tel. Co.	1,390,850	5,239	265.48	0	0.000
351257	A	R	NORTH ENGLISH COOP		351,923	944	372.80	40,238	0.004
351259	A	R	NORTHERN IOWA TEL CO	Mutual Tel. Co.	1,242,755	2,897	428.98	237,461	0.023
351260	A	R	NORTHWEST IOWA TEL		2,341,722	8,529	274.56	0	0.000
351261	A	R	NORTHWEST TEL COOP		663,876	1,523	435.90	132,741	0.013
351262	A	R	COMM 1 NETWORK		261,105	676	386.25	34,725	0.003

Table 3.31
High-Cost Loop Support
2001 Data by Study Area

Study Area Code	Type	Status	Study Area Name	Holding Company Name	Unseparated NTS Revenue Requirement $	Number of Loops	Unseparated NTS Revenue Requirement per Loop $	High-Cost Loop Support Payments for 2003 $	Percent of Total %
			IOWA (CONT.)						
351263	A	R	OGDEN TEL CO - IA		631,401	2,021	312.42	6,828	0.001
351264	A	R	OLIN TEL CO, INC		371,690	877	423.82	68,492	0.007
351265	A	R	ONSLOW COOP TEL ASSN		117,447	254	462.39	27,184	0.003
351266	A	R	ORAN MUTUAL TEL CO		140,484	312	450.27	30,556	0.003
351269	A	R	PALO COOP TEL ASSN		219,137	546	401.35	33,440	0.003
351270	A	R	PALMER MUTUAL TEL CO		146,590	328	446.92	31,299	0.003
351271	A	R	PANORA COOP TEL ASSN		659,571	2,172	303.67	0	0.000
351273	A	R	PEOPLES TEL CO - IA		344,417	921	373.96	39,952	0.004
351274	A	R	CENTURYTEL-POSTVILLE	CenturyTel, Inc.	592,396	1,832	323.36	19,217	0.002
351275	A	R	PRAIRIEBURG TEL CO		107,923	231	467.20	25,556	0.002
351276	A	R	PRESTON TEL CO		503,105	1,298	387.60	67,815	0.006
351277	A	R	RADCLIFFE TEL CO		222,271	557	399.05	33,246	0.003
351278	A	R	READLYN TEL CO		343,105	917	374.16	39,898	0.004
351280	A	R	RINGSTED TEL CO		186,344	440	423.51	34,261	0.003
351282	A	R	ROCKWELL COOP ASSN		617,040	1,394	442.64	128,545	0.012
351283	A	R	ROYAL TEL CO		197,690	475	416.19	34,378	0.003
351284	A	R	RUTHVEN TEL EXCHANGE		335,858	895	375.26	39,581	0.004
351285	A	R	SAC COUNTY MUTUAL		463,820	1,184	391.74	65,045	0.006
351291	A	R	SCHALLER TEL CO		772,857	1,844	419.12	137,512	0.013
351292	A	R	SEARSBORO TEL CO		179,482	377	476.08	44,219	0.004
351293	A	R	SHARON TEL CO		508,072	1,312	387.25	68,247	0.006
351294	A	R	SCRANTON TEL CO		217,698	541	402.40	33,560	0.003
351295	A	R	SHELL ROCK TEL CO	Blue Earth Valley	415,925	1,147	362.62	41,302	0.004
351297	A	R	HEART OF IOWA COMM.		1,070,739	2,415	443.37	224,016	0.021
351298	A	R	SOUTH SLOPE COOP TEL		3,622,042	12,972	279.22	0	0.000
351298A	A	R	SOUTH SLOPE COOP TEL		520,987	1,528	340.96	33,508	0.003
351301	A	R	SOUTHWEST TEL EXCH		356,840	773	461.63	82,290	0.008
351302	A	R	SPRINGVILLE COOP TEL		490,647	1,411	347.73	37,151	0.004
351303	A	R	COOP TEL EXCHANGE		314,774	714	440.86	64,887	0.006
351304	A	R	SWISHER TEL CO		377,959	1,025	368.74	40,986	0.004
351305	A	R	STRATFORD MUTUAL TEL		285,869	747	382.69	36,643	0.003
351306	A	R	SULLY TEL ASSOC		461,399	1,175	392.68	65,268	0.006
351307	A	R	SUPERIOR TEL COOP		101,591	216	470.33	24,404	0.002
351308	A	R	TEMPLETON TEL CO		182,672	429	425.81	34,144	0.003
351309	A	R	TERRIL TEL. COOP.		196,103	470	417.24	34,387	0.003
351310	A	R	TITONKA TEL CO		243,006	625	388.81	33,145	0.003
351316	C	R	UNITED FARMERS TEL		165,788	633	261.91	0	0.000
351319	A	R	VAN BUREN TEL CO		1,272,157	3,130	406.44	203,647	0.019
351320	A	R	VAN HORNE COOP TEL		242,649	624	388.86	33,112	0.003
351322	A	R	VENTURA TEL CO, INC		242,291	623	388.91	33,079	0.003
351324	A	R	VILLISCA FARMERS TEL		509,850	1,317	387.13	68,405	0.006
351326	A	R	WALNUT TEL CO, INC		345,400	924	373.81	39,992	0.004
351327	C	R	WEBB-DICKENS TEL	Mutual Tel. Co.	92,498	462	200.21	0	0.000
351328	A	R	WEBSTER-CALHOUN COOP		2,397,025	5,385	445.13	506,623	0.048
351329	A	R	WELLMAN COOP TEL		518,207	1,517	341.60	33,898	0.003
351331	A	R	WEST IOWA TEL CO		2,080,896	5,570	373.59	240,284	0.023
351332	A	R	WEST LIBERTY TEL CO		1,301,262	4,245	306.54	0	0.000
351334	A	R	WESTERN IOWA ASSN		1,646,617	4,009	410.73	273,736	0.026
351335	A	R	WESTSIDE INDEPENDENT		157,021	356	441.07	32,409	0.003
351336	A	R	WILTON TEL CO		662,760	2,190	302.63	0	0.000
351337	A	R	WINNEBAGO COOP ASSN		3,123,279	7,475	417.83	550,200	0.052
351342	A	R	WOOLSTOCK MUTUAL		130,330	286	455.70	29,174	0.003
351343	A	R	WYOMING MUTUAL TEL		288,284	754	382.34	36,815	0.003
351344	A	R	PRAIRIE TEL CO		481,638	1,097	439.05	98,204	0.009
351346	C	R	ACE TEL ASSN-IA		2,005,203	4,772	420.20	359,727	0.034
351405	A	R	HILLS TEL CO, INC-IA	Alliance Telecomm.	977,612	2,169	450.72	213,154	0.020
351424	A	R	MABEL COOP TEL-IA		459,630	1,037	443.23	96,084	0.009
351888	C	R	GRAND RIVER MUT-IA	Grand River Mutual	2,290,703	9,226	248.29	0	0.000
355141	C	N	QWEST CORP-IA	Qwest Comm. Int'l	211,503,364	1,107,337	191.00	0	0.000
TOTAL:			KANSAS		550,287,687	1,666,630	330.18	56,255,084	5.340
411317	C	R	UNITED OF EASTERN KS	United Telephone Sys	29,002,758	60,498	479.40	7,246,624	0.688
411746	C	R	BLUE VALLEY TEL CO		4,346,565	3,005	1,446.44	2,539,414	0.241
411756	C	R	COLUMBUS TELEPHONE		213,704	2,961	72.17	0	0.000
411758	C	R	COUNCIL GROVE TEL CO	Tri-County Tel. - KS	844,915	2,361	357.86	77,711	0.007
411761	C	R	CUNNINGHAM TEL CO		1,307,803	1,561	837.80	606,578	0.058

Table 3.31
High-Cost Loop Support
2001 Data by Study Area

Study Area Code	Type	Status	Study Area Name	Holding Company Name	Unseparated NTS Revenue Requirement $	Number of Loops	Unseparated NTS Revenue Requirement per Loop $	High-Cost Loop Support Payments for 2003 $	Percent of Total %
			KANSAS (CONT.)						
411764	C	R	ELKHART TEL CO INC		768,005	1,679	457.42	173,437	0.016
411777	C	R	GOLDEN BELT TEL ASSN		5,852,040	6,878	850.83	2,739,888	0.260
411778	A	R	GORHAM TEL CO		169,825	355	478.38	42,251	0.004
411780	C	R	HAVILAND TEL CO	Lynch Interactive	3,341,363	4,155	804.18	1,509,794	0.143
411781	C	R	H & B COMMUNICATIONS		586,097	994	589.64	201,248	0.019
411782	C	R	HOME TEL CO		1,666,130	2,196	758.71	723,067	0.069
411785	C	R	J. B. N. TEL CO INC	Lynch Interactive	2,932,978	2,928	1,001.70	1,497,695	0.142
411788	C	R	KANOKLA TEL ASSN-KS		3,529,548	2,555	1,381.43	2,034,560	0.193
411791	A	R	LA HARPE TEL CO INC		176,896	412	429.36	33,888	0.003
411801	C	R	MADISON TEL., LLC		671,838	831	808.47	304,632	0.029
411807	C	R	MOKAN DIAL INC-KS	Townes Telecomm.	2,983,512	3,820	781.02	1,321,712	0.125
411808	C	R	MOUNDRIDGE TEL CO		2,602,992	3,056	851.76	1,219,506	0.116
411809	C	R	MUTUAL TEL CO		536,016	511	1,048.96	279,493	0.027
411814	C	R	PEOPLES TELECOM LLC		1,840,797	1,854	992.88	936,071	0.089
411817	C	R	PIONEER TEL ASSN INC		11,247,714	17,419	645.72	4,259,344	0.404
411818	C	R	CRAW-KAN TEL COOP		6,798,586	14,966	454.27	1,510,599	0.143
411820	C	R	RAINBOW TEL COOP		2,425,754	2,056	1,179.84	1,326,352	0.126
411826	C	R	RURAL TEL SERVICE CO		11,268,781	12,518	900.21	5,450,217	0.517
411827	C	R	S & T TEL COOP ASSN		4,349,122	3,594	1,210.11	2,400,128	0.228
411829	C	R	S & A TEL CO INC	Mid-South Telecom	1,172,969	1,022	1,147.72	634,685	0.060
411831	C	R	S. CENTRAL TEL - KS		3,308,632	2,017	1,640.37	1,997,859	0.190
411833	C	R	SOUTHERN KANSAS TEL	Southern Kansas Tel.	6,566,696	5,247	1,251.51	3,666,947	0.348
411835	C	R	SUNFLOWER TEL CO	FairPoint Comm.	4,681,031	6,075	770.54	2,054,188	0.195
411839	C	R	TRI-COUNTY TEL ASSN	Tri-County Tel. - KS	1,164,301	3,619	321.72	34,103	0.003
411840	C	R	TWIN VALLEY TEL INC		1,382,417	2,402	575.53	460,897	0.044
411841	C	R	UNITED TEL ASSN		4,617,902	6,344	727.92	1,942,361	0.184
411842	C	R	UTC OF KANSAS	United Telephone Sys	31,164,253	76,828	405.64	4,952,554	0.470
411845	C	R	WAMEGO TEL CO INC		1,998,073	5,988	333.68	102,978	0.010
411847	C	R	WHEAT STATE TEL, INC		2,340,481	2,542	920.72	1,145,865	0.109
411849	C	R	WILSON TEL CO INC		1,205,695	2,433	495.56	320,920	0.030
411852	C	R	ZENDA TEL COMPANY	TelAtlantic Commun.	221,870	240	924.46	108,859	0.010
411957	C	R	UTC-MO DBA UTC-SE KS	United Telephone Sys	1,950,030	6,213	313.86	26,805	0.003
412030	C	R	TOTAH TELEPHONE CO		987,483	1,538	642.06	371,854	0.035
415214	C	N	SOUTHWESTERN BELL-KS	Southwestern Bell	388,062,116	1,390,959	278.99	0	0.000
TOTAL:			KENTUCKY		696,956,618	2,206,741	315.83	20,339,117	1.931
260396	A	R	BALLARD RURAL COOP		2,618,692	7,090	369.35	286,315	0.027
260398	A	R	BRANDENBURG TEL CO		8,041,828	29,800	269.86	0	0.000
260401	C	R	DUO COUNTY TEL COOP		6,885,333	13,327	516.65	1,968,669	0.187
260402	C	R	ALLTEL KENTUCKY	ALLTEL Comm. Svc.	9,099,364	28,003	324.94	322,493	0.031
260406	C	R	FOOTHILLS RURAL COOP		7,265,724	14,793	491.16	1,902,422	0.181
260407	C	N	VERIZON SOUTH-KY	Verizon Comm. Inc.	142,409,683	464,782	306.40	0	0.000
260408	A	R	GEARHEART-COALFIELDS		2,061,151	7,005	294.24	0	0.000
260410	C	R	VERIZON S-KY(CONTEL)	Verizon Comm. Inc.	39,160,311	103,326	379.00	4,820,713	0.458
260411	C	R	LESLIE COUNTY TEL CO	TDS Telecom	4,617,272	9,239	499.76	1,247,754	0.118
260412	A	R	LEWISPORT TEL CO	TDS Telecom	556,390	1,673	332.57	27,564	0.003
260413	C	R	LOGAN TEL. COOP. INC		5,303,853	7,663	692.14	2,140,566	0.203
260414	A	R	MOUNTAIN RURAL COOP		4,729,248	15,854	298.30	0	0.000
260415	C	R	PEOPLES RURAL COOP		4,613,729	8,706	529.95	1,372,896	0.130
260417	A	R	SALEM TEL CO	TDS Telecom	673,788	2,254	298.93	0	0.000
260418	C	R	SOUTH CENTRAL RURAL		16,403,051	29,403	557.87	5,252,416	0.499
260419	A	R	THACKER/GRIGSBY TEL		2,893,308	8,277	349.56	227,778	0.022
260421	A	R	WEST KENTUCKY RURAL		6,832,793	18,387	371.61	769,530	0.073
265061	C	N	CINCINNATI BELL-KY	Cincinnati Bell	59,497,118	199,582	298.11	0	0.000
265182	C	N	SO CENTRAL BELL-KY	BellSouth Telecomm.	373,293,982	1,237,577	301.63	0	0.000
TOTAL:			LOUISIANA		798,970,585	2,575,040	310.28	50,149,101	4.761
270423	C	R	CENTURYTEL-CENTR LA	CenturyTel, Inc.	14,006,176	19,816	706.81	5,753,385	0.546
270424	C	R	CENTURYTEL-SE LA	CenturyTel, Inc.	7,243,197	14,055	515.35	2,062,506	0.196
270425	C	R	CAMERON TEL CO - LA	Cameron Tel. Co.	7,180,330	9,274	774.24	3,161,626	0.300
270426	C	R	CAMPTI-PLEASANT HILL		2,300,541	2,747	837.47	1,066,757	0.101
270427	C	R	CENTURYTEL-CHATHAM	CenturyTel, Inc.	2,786,694	1,922	1,449.89	1,629,184	0.155
270428	A	R	DELCAMBRE TEL CO		554,495	1,665	333.03	27,930	0.003
270429	C	R	EAST ASCENSION TEL		20,061,803	41,863	479.22	5,008,819	0.476
270430	C	R	ELIZABETH TEL CO	Cameron Tel. Co.	4,121,076	3,506	1,175.43	2,250,170	0.214
270431	C	R	CENTURYTEL-NW LA	CenturyTel, Inc.	7,148,692	10,141	704.93	2,930,043	0.278

Table 3.31
High-Cost Loop Support
2001 Data by Study Area

Study Area Code	Type	Status	Study Area Name	Holding Company Name	Unseparated NTS Revenue Requirement $	Number of Loops	Unseparated NTS Revenue Requirement per Loop $	High-Cost Loop Support Payments for 2003 $	Percent of Total %
			LOUISIANA (CONT.)						
270432	C	R	KAPLAN TEL CO		3,228,420	5,951	542.50	994,459	0.094
270433	C	R	LAFOURCHE TEL CO		9,019,545	17,589	512.79	2,547,334	0.242
270434	C	R	CENTURYTEL-EVANGELIN	CenturyTel, Inc.	29,729,235	37,509	792.59	13,303,519	1.263
270435	C	R	NORTHEAST LOUISIANA		1,215,725	1,034	1,175.75	663,875	0.063
270436	C	R	CENTURY NORTH LA	CenturyTel, Inc.	5,593,875	7,918	706.48	2,296,955	0.218
270438	C	R	RESERVE TEL CO	CEA Capital	2,243,824	5,706	393.24	319,030	0.030
270439	C	R	CENTURYTEL-RINGGOLD	CenturyTel, Inc.	1,175,400	1,961	599.39	411,370	0.039
270440	C	R	CENTURYTEL - EAST LA	CenturyTel, Inc.	2,451,926	3,137	781.61	1,086,783	0.103
270441	C	R	STAR TEL CO		4,056,400	5,103	794.91	1,818,788	0.173
270442	C	R	CENTURYTEL-SW LA	CenturyTel, Inc.	5,735,611	6,194	925.99	2,816,569	0.267
275183	C	N	SO CENTRAL BELL-LA	BellSouth Telecomm.	669,117,623	2,377,949	281.38	0	0.000
TOTAL:			MAINE		240,689,580	883,970	272.28	7,361,504	0.699
100002	C	R	OXFORD WEST TEL CO	Oxford Cty Tel & Tel	2,672,879	7,462	358.20	247,256	0.023
100003	C	R	LINCOLNVILLE TEL CO	Lincolnville Tel. Co	3,277,369	14,016	233.83	0	0.000
100004	C	R	CHINA TEL CO.	FairPoint Comm.	1,410,052	4,033	349.63	111,169	0.011
100005	A	R	COBBOSSEECONTEE TEL	TDS Telecom	320,557	849	377.57	38,821	0.004
100007	C	R	ISLAND TEL CO	TDS Telecom	509,805	698	730.38	214,996	0.020
100010	C	R	HAMPDEN TEL CO	TDS Telecom	1,036,682	3,626	285.90	0	0.000
100011	C	R	HARTLAND & ST ALBANS	TDS Telecom	1,483,431	4,243	349.62	116,930	0.011
100015	A	R	COMMUNITY SERVICE		4,191,995	13,034	321.62	121,977	0.012
100019	A	R	OXFORD COUNTY TEL	Oxford Cty Tel & Tel	2,399,196	6,569	365.23	247,683	0.024
100020	A	R	PINE TREE TEL & TEL	Country Road Comm.	2,122,096	7,408	286.46	0	0.000
100022	A	R	SACO RIVER TEL & TEL	Rural Cellular Corp	2,912,531	10,770	270.43	0	0.000
100024	C	R	SOMERSET TEL CO	TDS Telecom	5,493,639	13,429	409.09	900,419	0.085
100025	C	R	STANDISH TEL CO	FairPoint Comm.	8,236,631	22,195	371.10	921,545	0.087
100027	C	R	UNION RIVER TEL CO		998,964	1,443	692.28	403,236	0.038
100029	C	R	UNITY TEL CO., INC.		2,307,017	5,317	433.89	455,403	0.043
100031	C	R	WARREN TEL CO	TDS Telecom	913,434	2,078	439.57	186,834	0.018
100034	C	R	WEST PENOBSCOT TEL	TDS Telecom	925,612	2,734	338.56	55,690	0.005
103313	C	R	NORTHLAND TEL CO-ME	FairPoint Comm.	11,893,980	26,053	456.53	2,673,829	0.254
103315	C	R	MID MAINE TELECOM		2,919,547	6,356	459.34	665,714	0.063
105111	C	N	VERIZON MAINE	Verizon Comm. Inc.	184,664,163	731,657	252.39	0	0.000
TOTAL:			MARYLAND		778,010,954	3,940,615	197.43	197,702	0.019
180216	C	R	ARMSTRONG TEL OF MD	Armstrong Utilities	2,897,141	8,440	343.26	197,702	0.019
185030	C	N	VERIZON MARYLAND INC	Verizon Comm. Inc.	775,113,814	3,932,175	197.12	0	0.000
TOTAL:			MASSACHUSETTS		807,633,030	4,410,394	183.12	176,579	0.017
110036	C	R	GRANBY TEL & TEL -MA		1,116,188	3,023	369.23	121,842	0.012
110037	C	R	RICHMOND TEL CO		454,728	1,206	377.05	54,738	0.005
115112	C	N	VERIZON MASS.	Verizon Comm. Inc.	806,062,114	4,406,165	182.94	0	0.000
TOTAL:			MICHIGAN		1,462,721,368	6,149,365	237.87	22,231,246	2.110
310669	A	R	ALLENDALE TEL CO		1,796,679	6,832	262.98	0	0.000
310671	C	R	CENTURY TEL. MIDWEST	CenturyTel, Inc.	15,683,150	30,763	509.81	4,386,508	0.416
310672	C	R	COMM CORP OF MI	TDS Telecom	2,183,213	5,340	408.84	357,048	0.034
310675	A	R	BARAGA TEL CO		1,872,992	5,313	352.53	156,467	0.015
310676	A	R	BARRY COUNTY TEL CO		2,541,734	8,167	311.22	21,221	0.002
310677	C	R	ISLAND TEL CO	TDS Telecom	608,448	1,243	489.50	158,306	0.015
310678	A	R	BLANCHARD TEL ASSN		520,987	1,528	340.96	33,508	0.003
310679	C	R	BLOOMINGDALE TEL CO		1,572,532	2,414	651.42	600,598	0.057
310680	C	R	CHIPPEWA COUNTY TEL	Hiawatha Tel Co	899,202	1,804	498.45	241,863	0.023
310682	C	R	FRONTIER-MICHIGAN	Citizens Comm. Co.	6,462,801	25,881	249.71	0	0.000
310683	C	R	CARR TEL CO		626,598	1,970	318.07	13,890	0.001
310685	C	R	CHATHAM TEL CO - MI	TDS Telecom	1,680,756	3,252	516.84	480,850	0.046
310688	A	R	CLIMAX TEL CO		533,474	1,578	338.07	31,640	0.003
310689	C	R	CENTURYTEL-UPPER MI	CenturyTel, Inc.	7,298,735	12,848	568.08	2,393,491	0.227
310691	C	R	DEERFIELD FARMERS		2,478,644	2,912	851.18	1,160,775	0.110
310692	A	R	DRENTHE TEL CO		300,619	790	380.53	37,643	0.004
310694	A	R	FARMERS DBA CHAPIN		270,235	702	384.95	35,467	0.003
310695	C	N	VERIZON NORTH-MI	Verizon Comm. Inc.	205,363,825	750,693	273.57	0	0.000
310702	C	R	CENTURY OF MICHIGAN	CenturyTel, Inc.	26,110,906	62,322	418.97	4,640,519	0.441
310703	A	R	KALEVA TEL CO		1,056,734	2,739	385.81	139,913	0.013
310704	C	R	ACE TEL OF MICHIGAN		2,409,206	5,978	403.01	373,567	0.035
310705	C	R	CENTURY-NORTHN MICH.	CenturyTel, Inc.	1,908,299	3,488	547.10	594,906	0.056

Table 3.31
High-Cost Loop Support
2001 Data by Study Area

Study Area Code	Type	Status	Study Area Name	Holding Company Name	Unseparated NTS Revenue Requirement $	Number of Loops	Unseparated NTS Revenue Requirement per Loop $	High-Cost Loop Support Payments for 2003 $	Percent of Total %
			MICHIGAN (CONT.)						
310708	C	R	LENNON TEL CO		1,278,312	2,058	621.14	465,289	0.044
310711	C	R	MIDWAY TEL CO	Hiawatha Tel Co	885,624	949	933.22	436,680	0.041
310713	C	R	HIAWATHA TEL CO	Hiawatha Tel Co	2,826,827	6,205	455.57	632,354	0.060
310714	C	R	OGDEN TEL CO		275,274	483	569.93	90,650	0.009
310717	C	R	ONTONAGON COUNTY TEL	Hiawatha Tel Co	1,785,532	4,769	374.40	208,240	0.020
310720	C	R	PENINSULA TEL CO -MI		853,281	1,624	525.42	250,580	0.024
310721	C	R	PIGEON TEL CO		1,689,839	4,036	418.69	299,675	0.028
310725	A	R	SAND CREEK TEL CO		459,013	1,295	354.45	39,754	0.004
310726	C	R	SHIAWASSEE TEL CO	TDS Telecom	2,929,314	6,495	451.01	639,695	0.061
310728	C	R	SPRINGPORT TEL CO		1,003,502	1,996	502.76	274,057	0.026
310732	C	R	UPPER PENINSULA TEL	Lynch Interactive	5,502,183	7,409	742.63	2,350,175	0.223
310734	C	R	WALDRON TEL CO		493,490	641	769.87	216,424	0.021
310735	A	R	WESTPHALIA TEL CO		429,850	1,193	360.31	41,167	0.004
310737	C	R	WINN TEL CO		542,826	838	647.76	206,192	0.020
310738	C	R	WOLVERINE TEL CO	TDS Telecom	3,731,016	11,032	338.20	222,133	0.021
313033	C	R	VERIZON N-MI(ALLTEL)	Verizon Comm. Inc.	16,812,236	57,186	293.99	0	0.000
315090	C	N	MICHIGAN BELL TEL CO	Southwestern Bell	1,137,043,478	5,102,599	222.84	0	0.000
TOTAL:			MINNESOTA		785,113,066	3,136,277	250.33	26,245,295	2.492
361123	C	R	CITIZENS-MN-LAKES	Citizens Comm. Co.	43,131,472	133,270	323.64	1,422,174	0.135
361337	A	R	WINNEBAGO COOP ASSN		419,919	896	468.66	100,108	0.010
361346	C	R	ACE TEL ASSN-MN		3,786,044	12,439	304.37	0	0.000
361347	A	R	ALBANY MUTUAL ASSN		1,311,457	3,654	358.91	122,763	0.012
361348	A	R	WILDERNESS VALLEY		35,829	69	519.26	10,328	0.001
361350	C	R	ARVIG TEL CO	TDS Telecom	6,211,242	13,687	453.81	1,376,780	0.131
361353	A	R	CITY OF BARNESVILLE		459,013	1,295	354.45	39,754	0.004
361356	A	R	BENTON COOP TEL CO		1,729,622	4,628	373.73	200,068	0.019
361357	C	R	BLACKDUCK TEL CO		760,270	1,928	394.33	109,163	0.010
361358	A	R	BLUE EARTH VALLEY	Blue Earth Valley	2,986,395	8,276	360.85	288,484	0.027
361362	A	R	BRIDGEWATER TEL CO	TDS Telecom	2,596,061	9,749	266.29	0	0.000
361365	A	R	CALLAWAY TEL CO	Arvig Enterprises	134,660	297	453.40	29,784	0.003
361367	C	R	FRONTIER-MINNESOTA	Citizens Comm. Co.	35,634,139	128,237	277.88	0	0.000
361370	C	R	CLARA CITY TEL EXCH		732,204	1,764	415.08	126,202	0.012
361372	A	R	CLEMENTS TEL CO		110,430	237	465.95	25,998	0.002
361373	A	R	CONSOLIDATED TEL CO		3,893,127	10,610	366.93	411,773	0.039
361374	C	R	ARROWHEAD COMM CORP	Hector Comm. Corp.	478,035	788	606.64	169,588	0.016
361375	A	R	MID-COMM-HICKORYTECH		3,992,294	10,758	371.10	446,676	0.042
361380	A	R	DELAVAN TEL CO		152,592	344	443.58	31,964	0.003
361381	A	R	DUNNELL TEL CO		122,732	267	459.67	28,031	0.003
361383	C	R	EAGLE VALLEY TEL CO	Hector Comm. Corp.	295,931	704	420.36	53,154	0.005
361384	A	R	EASTON TEL CO	Blue Earth Valley	140,099	311	450.48	30,507	0.003
361385	C	R	EAST OTTER TAIL TEL	Arvig Enterprises	8,484,816	20,062	422.93	1,553,408	0.147
361386	A	R	ECKLES TEL CO	Blue Earth Valley	1,206,453	4,515	267.21	0	0.000
361387	C	R	EMILY COOP TEL CO		605,660	1,547	391.51	84,755	0.008
361389	A	R	FARMERS MUTUAL TEL		549,950	1,217	451.89	120,666	0.011
361390	A	R	FEDERATED TEL COOP	Federated Tel. Coop.	985,313	2,189	450.12	214,134	0.020
361391	C	R	FELTON TEL CO. INC.	Alliance Telecomm.	343,937	737	466.67	81,243	0.008
361395	C	R	GARDEN VALLEY TEL CO		6,166,884	16,550	372.62	703,514	0.067
361396	A	R	GARDONVILLE COOP TEL		1,336,171	3,558	375.54	157,998	0.015
361399	C	R	GRANADA TEL CO	Hector Comm. Corp.	83,636	281	297.64	0	0.000
361401	A	R	HALSTAD TEL CO		811,024	1,689	480.18	203,301	0.019
361403	A	R	FEDERATED UTILITIES	Federated Tel. Coop.	303,003	797	380.18	37,796	0.004
361404	A	R	HARMONY TEL CO		421,859	1,036	407.20	67,996	0.006
361405	A	R	HILLS TEL CO, INC	Alliance Telecomm.	309,023	658	469.64	74,001	0.007
361408	A	R	HOME TEL CO - MN		773,787	2,001	386.70	103,372	0.010
361409	A	R	HUTCHINSON TEL CO		3,556,065	13,739	258.83	0	0.000
361410	C	R	JOHNSON TEL CO		1,914,742	2,039	939.06	947,172	0.090
361412	A	R	KASSON & MANTORVILLE		1,662,552	4,991	333.11	83,983	0.008
361413	A	R	MID STATE DBA KMP	TDS Telecom	881,703	2,202	400.41	133,379	0.013
361414	C	R	LAKEDALE TEL CO		3,978,175	13,534	293.94	0	0.000
361419	A	R	LISMORE COOP TEL CO		159,942	364	439.40	32,681	0.003
361422	A	R	LONSDALE TEL CO		576,453	1,760	327.53	23,232	0.002
361423	A	R	LOWRY TEL CO, LLC		340,804	910	374.51	39,801	0.004
361424	A	R	MABEL COOP TEL - MN		349,314	811	430.72	67,534	0.006
361425	A	R	CHRISTENSEN-MADELIA		590,004	1,821	324.00	19,859	0.002
361426	A	R	MANCHESTER-HARTLAND		328,541	752	436.89	66,101	0.006

Table 3.31
High-Cost Loop Support
2001 Data by Study Area

Study Area Code	Type	Status	Study Area Name	Holding Company Name	Unseparated NTS Revenue Requirement $	Number of Loops	Unseparated NTS Revenue Requirement per Loop $	High-Cost Loop Support Payments for 2003 $	Percent of Total %
			MINNESOTA (CONT.)						
361427	A	R	MANKATO-HICKORYTECH		10,978,483	42,878	256.04	0	0.000
361430	A	R	MELROSE TEL CO		3,888,102	11,149	348.74	300,871	0.029
361431	A	R	MIDWEST TEL CO	Midwest Info. Sys.	1,135,182	2,964	382.99	145,974	0.014
361433	C	R	MID STATE TEL CO	TDS Telecom	3,124,151	8,472	368.76	338,875	0.032
361437	A	R	MINNESOTA LAKE TEL	Blue Earth Valley	247,290	637	388.21	33,533	0.003
361439	A	R	MINNESOTA VALLEY TEL	Larson Utilities	481,276	1,096	439.12	98,172	0.009
361440	A	R	CANNON VLY TELECOM		912,454	2,312	394.66	131,401	0.012
361442	C	R	NEW ULM TELECOM, INC		4,791,690	13,281	360.79	462,429	0.044
361443	A	R	LORETEL SYSTEMS, INC	Alliance Telecomm.	4,573,682	13,301	343.86	316,755	0.030
361445	C	R	CENTURYTEL-MINNESOTA	CenturyTel, Inc.	17,741,645	31,037	571.63	5,864,608	0.557
361448	A	R	OSAKIS TEL CO	Midwest Info. Sys.	636,433	2,047	310.91	4,906	0.000
361450	A	R	PARK REGION MUTUAL	Park Region Mutual	1,916,653	5,074	377.74	232,574	0.022
361451	C	R	PAUL BUNYAN RURAL		5,853,279	11,233	521.08	1,696,665	0.161
361453	C	R	PEOPLES TEL CO - MN	Midwest Info. Sys.	1,794,295	2,141	838.06	832,373	0.079
361454	C	R	PINE ISLAND TEL CO	Hector Comm. Corp.	1,307,769	3,294	397.02	192,265	0.018
361456	C	R	UTC OF MINNESOTA	United Telephone Sys	48,561,137	169,611	286.31	0	0.000
361472	A	R	REDWOOD COUNTY TEL		2,981,607	7,828	380.89	374,835	0.036
361474	A	R	ROTHSAY TEL CO, INC		219,995	549	400.72	33,365	0.003
361475	A	R	RUNESTONE TEL ASSN		1,987,145	4,966	400.15	299,961	0.028
361476	A	R	SACRED HEART TEL CO		210,631	517	407.41	34,014	0.003
361479	A	R	SCOTT RICE -INTEGRA	Integra Telecom-OR	4,998,614	18,960	263.64	0	0.000
361482	A	R	SHERBURNE CTY RURAL		3,916,772	14,491	270.29	0	0.000
361483	C	R	SLEEPY EYE TEL CO	Alliance Telecomm.	2,573,194	6,412	401.31	392,513	0.037
361485	A	R	SPRING GROVE COOP		534,164	1,386	385.40	70,430	0.007
361487	A	R	STARBUCK TEL CO		579,822	1,775	326.66	22,426	0.002
361491	C	R	TWIN VALLEY-ULEN TEL	Arvig Enterprises	2,836,318	3,569	794.71	1,271,511	0.121
361494	A	R	UPSALA COOP TEL ASSN		446,607	1,251	357.00	40,477	0.004
361495	A	R	VALLEY TEL CO - MN	Park Region Mutual	368,692	868	424.76	68,401	0.006
361499	A	R	CROSSLAKE TEL CO		759,937	2,762	275.14	0	0.000
361500	A	R	NORTHERN TEL CO - MN		25,434	41	620.33	9,245	0.001
361501	C	R	WEST CENTRAL TEL		2,894,227	4,428	653.62	1,108,983	0.105
361502	A	R	WESTERN TEL CO		925,004	2,615	353.73	79,051	0.008
361505	A	R	WIKSTROM TEL CO, INC		2,895,971	6,599	438.85	589,755	0.056
361507	A	R	WINSTED TEL CO	TDS Telecom	618,249	1,955	316.24	11,459	0.001
361508	A	R	WINTHROP TEL CO	Larson Utilities	451,141	1,267	356.07	40,228	0.004
361510	A	R	WOODSTOCK TEL CO		686,166	1,518	452.02	150,658	0.014
361512	A	R	WOLVERTON TEL CO		90,832	191	475.56	22,328	0.002
361515	A	R	ZUMBROTA TEL CO		691,287	2,362	292.67	0	0.000
361654	A	R	INTERSTATE TELECOMM.		693,300	1,767	392.36	97,785	0.009
365142	C	N	QWEST CORP-MN	Qwest Comm. Int'l	496,237,518	2,279,543	217.69	0	0.000
367123	C	R	CITIZENS-MN-SOUTH	Citizens Comm. Co.	2,713,539	4,162	651.98	1,037,245	0.098
TOTAL:			MISSISSIPPI		553,517,241	1,443,215	383.53	29,111,762	2.764
280446	C	R	BAY SPRINGS TEL CO	TEC	6,266,510	12,628	496.24	1,672,110	0.159
280447	C	R	BRUCE TEL CO - MS		1,731,135	3,354	516.14	494,171	0.047
280448	C	R	CALHOUN CITY TEL CO	TDS Telecom	2,272,963	3,953	575.00	756,932	0.072
280451	A	R	DECATUR TEL CO -MS		672,595	2,247	299.33	0	0.000
280452	C	R	DELTA TEL CO	TELAPEX, Inc.	3,577,662	4,919	727.31	1,503,814	0.143
280453	C	R	ALLTEL MISSISSIPPI	ALLTEL Comm. Svc.	6,220,791	12,641	492.11	1,634,676	0.155
280454	C	R	FRANKLIN TEL CO - MS	TELAPEX, Inc.	7,318,186	9,057	808.01	3,317,039	0.315
280455	C	R	FULTON TEL CO	Fail, Inc.	3,318,704	9,143	362.98	331,364	0.031
280456	C	R	GEORGETOWN TEL CO		560,884	352	1,593.42	336,265	0.032
280457	C	R	LAKESIDE TEL. CO.	Sunflower Enterprise	502,511	456	1,102.00	267,550	0.025
280458	C	R	CENTURYTEL - N. MISS	CenturyTel, Inc.	15,029,321	23,395	642.42	5,662,710	0.538
280460	A	R	FRONTIER-MISSISSIPPI	Citizens Comm. Co.	2,199,441	6,582	334.16	115,247	0.011
280461	C	R	NOXAPATER TEL CO	Colonial Tel. Co.	676,675	1,100	615.16	243,763	0.023
280462	C	R	MOUND BAYOU TEL & CO	Fail, Inc.	453,771	1,109	409.17	74,425	0.007
280466	C	R	SLEDGE TEL CO	Sunflower Enterprise	933,981	642	1,454.80	546,556	0.052
280467	A	R	SMITHVILLE TEL CO		443,178	1,239	357.69	40,644	0.004
283301	C	R	SOUTHEAST MS TEL CO	TDS Telecom	17,440,026	4,196	4,156.34	12,073,939	1.146
285184	C	N	SO CENTRAL BELL-MS	BellSouth Telecomm.	483,537,585	1,345,229	359.45	0	0.000
287449	A	R	MYRTLE TEL CO	TDS Telecom	361,324	973	371.35	40,557	0.004
TOTAL:			MISSOURI		1,101,189,530	3,630,138	303.35	40,652,098	3.859
420463	C	R	BPS TEL. CO.		1,653,342	3,888	425.24	307,785	0.029
420472	C	R	CASS COUNTY TEL. CO.		6,623,408	8,151	812.59	3,013,224	0.286

Table 3.31
High-Cost Loop Support
2001 Data by Study Area

Study Area Code	Type	Status	Study Area Name	Holding Company Name	Unseparated NTS Revenue Requirement $	Number of Loops	Unseparated NTS Revenue Requirement per Loop $	High-Cost Loop Support Payments for 2003 $	Percent of Total %
			MISSOURI (CONT.)						
421151	C	R	SPECTRA COMM. GROUP	CenturyTel, Inc.	53,287,891	130,603	408.01	8,651,192	0.821
421186	C	N	GTE-MW-VERIZON(GTE)		38,298,583	97,749	391.81	538,227	0.051
421206	A	R	IAMO TEL CO - MO		566,160	1,259	449.69	122,753	0.012
421759	A	R	CRAW-KAN TEL COOP-MO		1,133,565	2,687	421.87	205,919	0.020
421789	C	R	KS ST DBA VERIZON MW		2,096,507	4,752	441.18	432,992	0.041
421807	C	R	MOKAN DIAL INC-MO	Townes Telecomm.	679,646	835	813.95	309,531	0.029
421846	C	R	GTE-MW VERIZON-MO		9,337,469	26,195	356.46	838,355	0.080
421860	A	R	ALMA COMM. CO.		169,596	391	433.75	33,448	0.003
421864	C	R	CHARITON VALLEY TEL		7,499,209	8,692	862.77	3,540,342	0.336
421865	C	R	CITIZENS TEL CO - MO		2,604,770	4,432	587.72	890,933	0.085
421866	C	R	OZARK TEL. CO.		2,172,382	2,470	879.51	1,037,067	0.098
421874	A	R	ELLINGTON TEL CO		934,381	2,208	423.18	171,380	0.016
421876	A	R	FARBER TEL CO		107,923	231	467.20	25,556	0.002
421882	C	R	FIDELITY TEL CO		5,421,387	17,313	313.14	66,592	0.006
421885	C	R	ALLTEL MISSOURI	ALLTEL Comm. Svc.	28,250,916	68,398	413.04	4,788,741	0.455
421886	C	R	GOODMAN TEL CO		1,171,337	1,944	602.54	412,396	0.039
421887	C	R	GRANBY TEL CO - MO		1,668,230	2,824	590.73	574,064	0.054
421888	C	R	GRAND RIVER MUT-MO	Grand River Mutual	6,357,999	15,645	406.39	1,017,322	0.097
421890	C	R	GREEN HILLS TEL CORP		2,756,812	3,956	696.87	1,119,095	0.106
421893	A	R	CHOCTAW TELEPHONE CO	Townes Telecomm.	244,436	629	388.61	33,275	0.003
421900	A	R	KLM TEL CO	RBJ Corporation	725,630	1,701	426.59	136,378	0.013
421901	C	R	KINGDOM TELEPHONE CO		3,271,309	5,873	557.01	1,045,337	0.099
421908	C	R	LE-RU TELEPHONE CO		1,535,660	1,566	980.63	776,275	0.074
421912	C	R	MCDONALD COUNTY TEL		2,619,729	3,925	667.45	1,023,720	0.097
421914	C	R	MARK TWAIN RURAL TEL		3,970,358	4,849	818.80	1,815,140	0.172
421917	C	R	MID-MISSOURI TEL CO	CEA Capital	5,077,012	5,025	1,010.35	2,602,927	0.247
421920	C	R	MILLER TEL CO - MO	TelAtlantic Commun.	663,085	1,129	587.32	226,616	0.022
421922	C	N	GTE MW VERIZON-MO		93,492,197	229,568	407.25	0	0.000
421927	C	R	NEW FLORENCE TEL CO		226,493	530	427.34	42,791	0.004
421928	C	R	NEW LONDON TEL CO	TDS Telecom	516,719	1,118	462.18	119,478	0.011
421929	C	R	HOLWAY TEL CO	RBJ Corporation	508,360	586	867.51	240,767	0.023
421931	C	R	NE MISSOURI RURAL	NE Missouri Rural	4,212,584	9,065	464.71	985,958	0.094
421932	A	R	LATHROP TEL COMPANY	Grand River Mutual	528,259	1,557	339.28	32,444	0.003
421934	C	R	ORCHARD FARM TEL CO	TDS Telecom	351,749	831	423.28	64,563	0.006
421935	C	R	OREGON FARMERS MUT		760,414	1,364	557.49	243,270	0.023
421936	A	R	PEACE VALLEY TEL CO		210,930	518	407.20	33,998	0.003
421942	A	R	ROCK PORT TEL CO		754,657	1,947	387.60	101,722	0.010
421945	A	R	SENECA TEL CO		1,140,401	3,465	329.12	49,319	0.005
421949	C	R	STEELVILLE TEL EXCH		3,808,208	4,759	800.21	1,715,098	0.163
421951	C	R	STOUTLAND TEL CO	TDS Telecom	1,121,428	1,583	708.42	461,520	0.044
421957	C	R	UTC OF MISSOURI	United Telephone Sys	89,284,699	264,428	337.65	804,588	0.076
425213	C	N	SOUTHWESTERN BELL-MO	Southwestern Bell	713,373,706	2,679,499	266.23	0	0.000
TOTAL:			MONTANA		194,793,664	553,795	351.74	27,140,526	2.577
482235	C	R	BLACKFOOT TEL COOP	Blackfoot Tel. Coop.	6,261,832	9,446	662.91	2,431,546	0.231
482241	C	R	HOT SPRINGS TEL CO		585,662	886	661.02	226,814	0.022
482242	C	R	INTERBEL TEL COOP		2,822,876	2,023	1,395.39	1,632,107	0.155
482244	C	R	LINCOLN TEL CO INC		350,588	1,099	319.01	8,420	0.001
482246	C	R	MID-RIVERS TEL COOP		7,979,072	11,014	724.45	3,343,524	0.317
482247	C	R	NEMONT TEL COOP-MT	Nemont Tel. Coop.	7,643,524	14,438	529.40	2,270,850	0.216
482248	C	R	NORTHERN TEL COOP		1,484,421	1,573	943.69	736,165	0.070
482249	C	R	CENTURYTEL-MONTANA	CenturyTel, Inc.	21,003,634	65,892	318.76	494,149	0.047
482250	C	R	PROJECT TEL CO	Nemont Tel. Coop.	3,450,062	5,988	576.16	1,151,809	0.109
482251	C	R	RANGE TEL COOP-MT	Range Tel. Coop. Inc	2,661,353	4,837	550.21	836,271	0.079
482252	A	R	RONAN TEL CO		1,326,248	4,384	302.52	0	0.000
482254	C	R	SOUTHERN MONTANA TEL		738,910	1,123	657.98	284,925	0.027
482255	C	R	3-RIVERS TEL COOP		12,748,977	19,514	653.32	4,882,849	0.464
482257	C	R	TRIANGLE TEL COOP	Triangle Tel.	5,018,003	10,849	462.53	1,162,257	0.110
483308	C	R	CLARK FORK TELECOM	Blackfoot Tel. Coop.	8,544,187	9,202	928.51	4,201,775	0.399
483310	C	R	CENTRAL MONTANA	Triangle Tel.	5,395,463	8,175	660.00	2,086,529	0.198
484322	C	R	CITIZENS-MONTANA	Citizens Comm. Co.	4,533,394	8,381	540.91	1,390,537	0.132
485104	C	N	QWEST CORP-MT	Qwest Comm. Int'l	102,245,459	374,971	272.68	0	0.000
TOTAL:			NEBRASKA		279,123,207	955,957	291.98	13,393,726	1.272
371128	C	R	CITIZENS-NE-FT KEARN	Citizens Comm. Co.	16,272,583	59,227	274.75	0	0.000
371516	C	R	ARAPAHOE TEL CO		1,872,787	2,682	698.28	761,535	0.072

Table 3.31
High-Cost Loop Support
2001 Data by Study Area

Study Area Code	Type	Status	Study Area Name	Holding Company Name	Unseparated NTS Revenue Requirement $	Number of Loops	Unseparated NTS Revenue Requirement per Loop $	High-Cost Loop Support Payments for 2003 $	Percent of Total %
			NEBRASKA (CONT.)						
371517	C	R	ARLINGTON TEL CO	Huntel Systems	663,022	1,173	565.24	216,023	0.021
371518	C	R	ELSIE COMM., INC.	Southern Kansas Tel.	567,660	252	2,252.62	365,324	0.035
371524	C	R	BLAIR TEL CO	Huntel Systems	3,040,763	9,677	314.23	44,078	0.004
371525	C	R	THREE RIVER TELCO		993,918	1,334	745.07	425,593	0.040
371526	C	R	CAMBRIDGE TEL CO -NE		707,422	1,373	515.24	201,368	0.019
371530	A	R	CONSOLIDATED TELCO	Consolidated Co.	764,439	1,724	443.41	159,971	0.015
371531	C	R	CLARKS TEL CO		725,239	1,030	704.12	296,973	0.028
371532	A	R	CONSOLIDATED TEL CO	Consolidated Co.	1,527,275	3,248	470.22	366,692	0.035
371534	C	R	COZAD TEL CO		1,026,091	3,052	336.20	57,486	0.005
371536	C	R	CURTIS TEL CO		974,290	881	1,105.89	519,482	0.049
371537	C	R	DALTON TEL CO, INC	Southern Kansas Tel.	1,858,573	1,397	1,330.40	1,058,972	0.101
371540	C	R	DILLER TEL CO		712,157	962	740.29	303,463	0.029
371542	C	R	EASTERN NEBRASKA TEL	Huntel Systems	1,501,191	3,142	477.78	372,540	0.035
371545	A	R	EUSTIS ACQUISITION		221,139	553	399.89	33,309	0.003
371553	C	R	GLENWOOD TEL MEMBER		2,074,110	2,762	750.94	893,335	0.085
371555	A	R	HAMILTON TEL CO		2,615,868	6,848	381.99	332,805	0.032
371556	A	R	HARTINGTON TEL CO		547,822	1,637	334.65	29,184	0.003
371557	C	R	HARTMAN TEL EXCH INC		522,899	465	1,124.51	280,681	0.027
371558	C	R	HEMINGFORD COOP TEL		2,118,754	987	2,146.66	1,352,415	0.128
371559	C	R	HENDERSON CO-OP TEL		460,608	1,080	426.49	86,508	0.008
371561	A	R	HERSHEY COOP TEL CO		313,835	829	378.57	38,446	0.004
371562	A	R	CONSOLIDATED TELECOM	Consolidated Co.	393,800	945	416.72	68,770	0.007
371563	A	R	HOOPER TEL CO		525,028	1,360	386.05	69,684	0.007
371565	A	R	K & M TEL CO, INC		314,042	712	441.07	64,817	0.006
371567	C	R	KEYSTONE-ARTHUR TEL		495,064	684	723.78	207,298	0.020
371568	C	N	ALLTEL NEBRASKA, INC	ALLTEL Comm. Svc.	73,487,363	281,395	261.15	0	0.000
371574	C	R	NEBRASKA CENTRAL TEL		3,532,030	9,053	390.15	487,983	0.046
371576	C	R	NORTHEAST NEBRASKA	NE Nebraska Tel Co	3,787,548	7,731	489.92	987,039	0.094
371577	C	R	GREAT PLAINS COMMUN		12,010,485	33,284	360.85	1,160,210	0.110
371581	A	R	PIERCE TEL CO		738,700	1,996	370.09	81,564	0.008
371582	A	R	PLAINVIEW TEL CO		427,743	1,186	360.66	41,195	0.004
371586	C	R	ROCK COUNTY TEL CO	Huntel Systems	680,762	1,022	666.11	265,531	0.025
371590	A	R	SODTOWN TEL CO		49,391	98	503.99	13,546	0.001
371591	C	R	SE NEBRASKA TEL CO		1,997,697	4,526	441.38	413,078	0.039
371592	C	R	STANTON TELECOM INC.		935,883	1,191	785.80	416,353	0.040
371595	C	R	UTC OF THE WEST-NE	United Telephone Sys	8,997,082	29,427	305.74	0	0.000
371597	C	R	WAUNETA TEL CO		747,324	675	1,107.15	398,652	0.038
372455	C	R	BENKELMAN TEL CO		1,088,980	1,230	885.35	521,822	0.050
375143	C	N	QWEST CORP-NE	Qwest Comm. Int'l	126,831,843	473,127	268.07	0	0.000
TOTAL:			NEVADA		279,634,080	1,349,473	207.22	6,870,005	0.652
552220	C	R	FILER MUTUAL TEL -NV		149,709	706	212.05	0	0.000
552223	C	R	CENTURY-GEM STATE-NV	CenturyTel, Inc.	303,735	496	612.37	108,877	0.010
552233	C	R	RURAL TEL CO - NV	Rural Telephone Co.	956,022	988	967.63	480,124	0.046
552284	C	R	BEEHIVE TEL CO - NV		211,970	136	1,558.60	126,369	0.012
552302	C	R	VERIZON CALIF-NV	Verizon Comm. Inc.	11,074,629	39,432	280.85	0	0.000
552348	C	N	CENTEL OF NV	United Telephone Sys	142,010,710	862,594	164.63	0	0.000
552349	C	R	CHURCHILL-CC COMM.		7,340,845	14,749	497.72	1,969,329	0.187
552351	C	R	LINCOLN CTY TEL SYS		837,074	2,518	332.44	41,273	0.004
552353	C	R	MOAPA VALLEY TEL CO.		1,151,253	4,134	278.48	0	0.000
552356	C	R	RIO VIRGIN TEL CO		2,087,914	8,497	245.72	0	0.000
553304	C	R	HUMBOLDT TEL CO	Oregon-Idaho Util	1,891,629	1,118	1,691.97	1,150,657	0.109
554431	C	R	CITIZENS NV-NORTH	Citizens Comm. Co.	11,794,748	24,705	477.42	2,922,549	0.277
554432	C	R	CITIZENS NV-SOUTH	Citizens Comm. Co.	880,707	2,512	350.60	70,827	0.007
555173	C	N	NEVADA BELL	Southwestern Bell	98,943,135	386,888	255.74	0	0.000
TOTAL:			NEW HAMPSHIRE		214,925,623	855,403	251.26	862,499	0.082
120038	C	R	BRETTON WOODS TEL CO	Lynch Interactive	166,003	819	202.69	0	0.000
120039	C	R	GRANITE STATE TEL		4,114,831	10,894	377.72	499,200	0.047
120042	A	R	DIXVILLE TEL CO		222,012	530	418.89	39,432	0.004
120043	A	R	DUNBARTON TEL CO		592,396	1,832	323.36	19,217	0.002
120045	C	R	KEARSARGE TEL CO	TDS Telecom	3,754,804	10,963	342.50	251,386	0.024
120047	C	R	MERRIMACK COUNTY TEL	TDS Telecom	2,825,113	8,929	316.40	53,265	0.005
120049	C	R	UNION TEL CO		1,677,877	7,998	209.79	0	0.000
120050	C	R	WILTON TEL CO - NH	TDS Telecom	946,288	3,711	255.00	0	0.000
123321	C	R	MCTA, INC.	TDS Telecom	4,209,269	13,974	301.22	0	0.000

Table 3.31
High-Cost Loop Support
2001 Data by Study Area

Study Area Code	Type	Status	Study Area Name	Holding Company Name	Unseparated NTS Revenue Requirement $	Number of Loops	Unseparated NTS Revenue Requirement per Loop $	High-Cost Loop Support Payments for 2003 $	Percent of Total %
			NEW HAMPSHIRE (CONT.)						
125113	C	N	VERIZON NEWHAMPSHIRE	Verizon Comm. Inc.	196,417,031	795,753	246.83	0	0.000
TOTAL:			NEW JERSEY		1,375,788,092	6,923,410	198.72	0	0.000
160135	C	R	WARWICK VALLEY-NJ		2,372,382	11,178	212.24	0	0.000
160138	C	R	UNITED TEL - NJ, INC	United Telephone Sys	51,306,619	230,777	222.32	0	0.000
165120	C	N	VERIZON NEW JERSEY	Verizon Comm. Inc.	1,322,109,091	6,681,455	197.88	0	0.000
TOTAL:			NEW MEXICO		319,124,665	1,003,993	317.86	17,421,068	1.654
491164	C	R	VALOR-NM#1	Valor Telecomm.	10,920,070	47,453	230.12	0	0.000
491193	C	R	VALOR-NM#2	Valor Telecomm.	14,129,275	48,995	288.38	0	0.000
491231	C	R	MESCALERO APACHE		1,103,584	923	1,195.65	606,384	0.058
492066	C	R	DELL TEL CO-OP - NM		850,716	478	1,779.74	523,428	0.050
492176	C	R	VALLEY TEL COOP - NM	Valley Tel. Coop.	1,393,231	1,386	1,005.22	712,609	0.068
492259	C	R	BACA VALLEY TEL CO		947,692	864	1,096.87	503,613	0.048
492262	C	R	ENMR TEL COOP INC-NM		6,276,080	12,695	494.37	1,663,177	0.158
492263	C	R	LA JICARITA RURAL		2,147,026	2,279	942.09	1,063,838	0.101
492264	C	R	LEACO RURAL TEL COOP		2,345,586	2,348	998.97	1,196,213	0.114
492265	C	R	TULAROSA BASIN TEL.		3,121,690	5,194	601.02	1,095,923	0.104
492268	C	R	WESTERN NEW MEXICO	Lynch Interactive	6,753,698	6,822	989.99	3,429,593	0.326
492270	C	R	PENASCO VALLEY TEL		4,464,100	3,448	1,294.69	2,521,351	0.239
492272	C	R	ROOSEVELT CNTY RURAL		1,822,587	2,367	770.00	799,414	0.076
492274	C	R	CENTURYTEL SW-NM	CenturyTel, Inc.	4,440,484	6,321	702.50	1,814,809	0.172
494449	C	R	NAVAJO COMMUN-NM	Citizens Comm. Co.	4,428,471	7,635	580.02	1,490,718	0.142
495105	C	N	QWEST CORP-NM	Qwest Comm. Int'l	253,980,374	854,785	297.13	0	0.000
TOTAL:			NEW YORK		2,871,246,443	13,076,558	219.57	10,430,838	0.990
150071	C	R	ARMSTRONG TEL CO-NY	Armstrong Utilities	1,806,125	3,670	492.13	474,642	0.045
150072	C	R	FRONTIER-AUSABLE VAL	Citizens Comm. Co.	2,363,780	6,825	346.34	173,535	0.016
150073	C	R	BERKSHIRE TEL CORP		2,371,759	7,056	336.13	132,581	0.013
150076	A	R	CASSADAGA TEL CORP	Lynch Interactive	552,827	1,658	333.43	28,244	0.003
150077	C	R	CHAMPLAIN TEL CO		2,479,945	6,229	398.13	368,071	0.035
150078	C	R	CHAUTAUQUA & ERIE	FairPoint Comm.	3,023,491	13,896	217.58	0	0.000
150079	C	R	CHAZY & WESTPORT		1,772,865	4,236	418.52	313,985	0.030
150081	C	R	CITIZENS HAMMOND NY	Citizens of Hammond	1,910,913	1,971	969.51	960,597	0.091
150084	C	R	TACONIC TEL CORP	FairPoint Comm.	6,770,734	29,367	230.56	0	0.000
150085	C	R	CROWN POINT TEL CORP		980,693	1,163	843.24	456,667	0.043
150088	A	R	DELHI TEL CO		1,654,588	6,053	273.35	0	0.000
150089	C	R	DEPOSIT TEL CO	TDS Telecom	2,697,539	9,684	278.56	0	0.000
150091	C	R	DUNKIRK & FREDONIA	Lynch Interactive	1,971,899	12,453	158.35	0	0.000
150092	C	R	EDWARDS TEL CO	TDS Telecom	1,440,969	2,545	566.20	470,527	0.045
150093	C	R	EMPIRE TEL CORP		2,456,818	8,725	281.58	0	0.000
150095	C	R	FISHERS ISLAND TEL		341,658	1,105	309.19	1,413	0.000
150097	C	R	GERMANTOWN TEL CO		1,889,939	3,165	597.14	658,598	0.063
150099	C	R	HANCOCK TEL CO		792,099	1,996	396.84	116,270	0.011
150100	C	R	FRONTIER COMM OF NY	Citizens Comm. Co.	19,093,833	77,546	246.23	0	0.000
150104	C	R	MARGARETVILLE TEL CO		1,642,927	4,625	355.23	144,323	0.014
150105	C	R	MIDDLEBURGH TEL CO		2,057,475	7,204	285.60	0	0.000
150106	C	R	ALLTEL NY-FULTON	ALLTEL Comm. Svc.	13,760,759	49,392	278.60	0	0.000
150107	C	R	NEWPORT TEL CO		1,429,834	3,830	373.33	164,575	0.016
150108	C	R	NICHOLVILLE TEL CO		1,733,790	2,806	617.89	627,563	0.060
150109	C	R	ALLTEL NY-JAMESTOWN	ALLTEL Comm. Svc.	11,411,038	50,587	225.57	0	0.000
150110	C	R	OGDEN TEL CO	Citizens Comm. Co.	4,825,374	23,412	206.11	0	0.000
150111	C	R	ONEIDA COUNTY RURAL		1,909,563	4,060	470.34	458,731	0.044
150112	A	R	ONTARIO TEL CO, INC.		1,496,186	5,431	275.49	0	0.000
150113	C	R	ALLTEL NY-RED JACKET	ALLTEL Comm. Svc.	557,790	2,811	198.43	0	0.000
150114	C	R	ORISKANY FALLS TEL	TDS Telecom	176,067	740	237.93	0	0.000
150116	C	R	PATTERSONVILLE TEL		584,361	1,452	402.45	90,126	0.009
150118	C	R	PORT BYRON TEL CO	TDS Telecom	1,600,521	3,842	416.59	279,219	0.027
150121	C	N	FRONTIER-ROCHESTER	Citizens Comm. Co.	116,941,841	465,741	251.09	0	0.000
150122	C	R	FRONTIER-SENECA GORH	Citizens Comm. Co.	2,885,588	10,088	286.04	0	0.000
150125	A	R	STATE TEL CO		2,453,638	9,190	266.99	0	0.000
150128	C	R	FRONTIER-SYLVAN LAKE	Citizens Comm. Co.	5,827,723	21,213	274.72	0	0.000
150129	C	R	TOWNSHIP TEL CO	TDS Telecom	1,826,856	4,439	411.55	305,827	0.029
150131	C	R	TRUMANSBURG TEL CO.		3,026,590	7,353	411.61	506,919	0.048
150133	C	R	VERNON TEL CO	TDS Telecom	825,283	2,956	279.19	0	0.000
150135	C	R	WARWICK VALLEY-NY		4,007,699	19,245	208.25	0	0.000

Table 3.31
High-Cost Loop Support
2001 Data by Study Area

Study Area Code	Type	Status	Study Area Name	Holding Company Name	Unseparated NTS Revenue Requirement $	Number of Loops	Unseparated NTS Revenue Requirement per Loop $	High-Cost Loop Support Payments for 2003 $	Percent of Total %
			NEW YORK (CONT.)						
154532	C	R	CITIZENS TELECOM-NY	Citizens Comm. Co.	95,292,666	273,761	348.09	1,118,793	0.106
154533	C	R	CITIZENS-RED HOOK	Citizens Comm. Co.	5,044,072	16,781	300.58	0	0.000
154534	C	R	CITIZENS-WEST. CNTY	Citizens Comm. Co.	12,609,577	28,684	439.60	2,579,635	0.245
155130	C	N	VERIZON NEW YORK	Verizon Comm. Inc.	2,520,946,752	11,857,572	212.60	0	0.000
TOTAL:			NORTH CAROLINA		1,479,538,574	5,106,719	289.72	12,016,042	1.141
230468	C	R	ATLANTIC MEMBERSHIP		11,174,089	42,833	260.88	0	0.000
230469	C	R	BARNARDSVILLE TEL CO	TDS Telecom	857,518	1,598	536.62	259,991	0.025
230470	C	R	CAROLINA TEL & TEL	United Telephone Sys	307,332,132	1,176,608	261.20	0	0.000
230471	C	R	CENTEL OF NC	United Telephone Sys	78,374,148	278,444	281.47	0	0.000
230473	C	R	CITIZENS TEL CO		9,235,499	21,531	428.94	1,764,204	0.167
230474	C	R	CONCORD TEL CO		34,901,911	124,832	279.59	0	0.000
230476	C	R	ALLTEL CAROLINA-NO	ALLTEL Comm. Svc.	72,092,338	235,248	306.45	0	0.000
230478	A	R	ELLERBE TEL CO		708,034	2,474	286.19	0	0.000
230479	C	N	VERIZON SOUTH-NC	Verizon Comm. Inc.	66,670,657	222,230	300.01	0	0.000
230483	C	R	LEXCOM TELEPHONE CO.		17,833,398	33,107	538.66	5,437,092	0.516
230485	A	R	MEBTEL, INC.	Madison River Tel Co	3,215,726	12,403	259.27	0	0.000
230491	A	N	N.ST. DBA N. ST.COMM		35,267,606	137,791	255.95	0	0.000
230494	A	R	PINEVILLE TEL CO		629,231	2,010	313.05	7,614	0.001
230495	A	R	RANDOLPH TEL CO		1,325,411	4,982	266.04	0	0.000
230496	A	R	RANDOLPH MEMBERSHIP		3,756,396	11,136	337.32	217,858	0.021
230497	A	R	PIEDMONT MEMBERSHIP		1,187,172	3,675	323.04	37,784	0.004
230498	C	R	SALUDA MOUNTAIN TEL	TDS Telecom	904,452	1,863	485.48	231,651	0.022
230500	A	R	SERVICE TEL CO	TDS Telecom	458,736	1,294	354.51	39,774	0.004
230501	A	R	SKYLINE MEMBERSHIP		10,327,238	37,887	272.58	0	0.000
230502	C	R	STAR MEMBERSHIP CORP		7,703,563	19,980	385.56	1,017,369	0.097
230503	A	R	SURRY MEMBERSHIP		4,543,332	16,508	275.22	0	0.000
230505	A	R	TRI COUNTY TEL MEMBR		1,386,818	3,920	353.78	118,629	0.011
230509	C	N	VERIZON S-NC(CONTEL)	Verizon Comm. Inc.	50,085,877	143,141	349.91	690,138	0.066
230510	C	R	WILKES MEMBERSHIP		6,683,561	11,756	568.52	2,193,939	0.208
230511	A	R	YADKIN VALLEY TEL		8,884,009	32,663	271.99	0	0.000
235193	C	N	SOUTHERN BELL-NC	BellSouth Telecomm.	743,999,723	2,526,805	294.44	0	0.000
TOTAL:			NORTH DAKOTA		125,852,291	392,284	320.82	15,311,738	1.454
381131	C	R	CITIZENS TELECOMM-ND	Citizens Comm. Co.	5,668,404	16,202	349.86	449,028	0.043
381447	C	R	NORTH DAKOTA TEL CO		6,765,846	18,787	360.13	646,083	0.061
381509	A	R	WOLVERTON TEL CO		160,514	334	480.58	40,303	0.004
381601	A	R	ABSARAKA COOP TEL CO		31,443	53	593.26	10,874	0.001
381604	C	R	BEK COMM. COOP.		5,392,619	7,412	727.55	2,267,297	0.215
381607	C	R	CONSOLIDATED TELCOM		5,407,488	8,659	624.49	1,979,451	0.188
381610	C	R	DAKOTA CENTRAL COOP	Dakota Central Tel.	3,331,621	5,191	641.81	1,254,096	0.119
381611	C	R	DICKEY RURAL COOP	Dickey Rural Tel.	4,402,511	9,197	478.69	1,096,746	0.104
381614	A	R	POLAR TELECOMM.	Polar Comm. Mut. Aid	719,282	1,604	448.43	154,875	0.015
381615	A	R	GRIGGS COUNTY TEL CO		872,807	2,171	402.03	134,071	0.013
381616	C	R	INTER-COMMUNITY TEL	Lynch Interactive	1,596,315	2,678	596.08	555,130	0.053
381617	C	R	MIDSTATE TEL CO		794,498	1,726	460.31	182,033	0.017
381622	A	R	MOORE & LIBERTY TEL		410,358	998	411.18	68,481	0.007
381623	A	R	NOONAN FARMERS TEL		104,980	224	468.66	25,027	0.002
381625	A	R	NORTHWEST COMM COOP		2,293,708	5,173	443.40	479,966	0.046
381630	C	R	POLAR COMM MUT AID	Polar Comm. Mut. Aid	3,528,864	9,047	390.06	487,130	0.046
381631	A	R	RED RIVER RURAL TEL	Red River Rural Tel.	1,686,821	3,884	434.30	333,860	0.032
381632	C	R	RESERVATION TEL COOP		4,087,770	7,896	517.70	1,172,618	0.111
381636	C	R	UNITED TEL MUTUAL	United Tel. Mutual	5,353,589	11,477	466.46	1,263,364	0.120
381637	C	R	W. RIVER TELECOM.	West River Telecomm.	8,677,114	17,658	491.40	2,274,048	0.216
381638	A	R	MIDSTATE COMM.		483,809	1,103	438.63	98,394	0.009
382247	A	R	NEMONT TEL COOP - ND	Nemont Tel. Coop.	122,959	240	512.33	34,675	0.003
383303	A	R	SRT COMMUNICATIONS		15,401,762	48,609	316.85	304,189	0.029
385144	C	N	QWEST CORP-ND	Qwest Comm. Int'l	48,557,209	211,961	229.09	0	0.000
TOTAL:			NORTHERN MARIANA ISLANDS		7,977,383	21,521	370.68	887,685	0.084
653700	C	R	MICRONESIAN TELECOMM	Verizon Comm. Inc.	7,977,383	21,521	370.68	887,685	0.084
TOTAL:			OHIO		1,465,870,496	7,053,650	207.82	8,864,986	0.842
300585	A	R	ARCADIA TEL CO	TDS Telecom	348,009	932	373.40	40,090	0.004
300586	A	R	THE ARTHUR MUTUAL		485,041	1,390	348.95	37,701	0.004
300588	A	R	AYERSVILLE TEL CO		448,309	1,257	356.65	40,385	0.004

Table 3.31
High-Cost Loop Support
2001 Data by Study Area

Study Area Code	Type	Status	Study Area Name	Holding Company Name	Unseparated NTS Revenue Requirement $	Number of Loops	Unseparated NTS Revenue Requirement per Loop $	High-Cost Loop Support Payments for 2003 $	Percent of Total %
			OHIO (CONT.)						
300589	A	R	BASCOM MUTUAL TEL CO		289,662	758	382.14	36,912	0.004
300590	A	R	BENTON RIDGE TEL CO		543,641	1,274	426.72	102,268	0.010
300591	A	R	BUCKLAND TEL. CO.		332,216	884	375.81	39,410	0.004
300594	A	R	THE CHAMPAIGN TEL CO		3,288,157	12,466	263.77	0	0.000
300597	C	R	THE CHILLICOTHE TEL		20,265,800	37,201	544.77	6,279,915	0.596
300598	C	R	MCCLURE TEL CO		633,862	775	817.89	289,579	0.027
300604	A	R	COLUMBUS GROVE TEL	FairPoint Comm.	640,067	2,066	309.81	3,475	0.000
300606	A	R	CONNEAUT TEL CO		2,150,449	8,221	261.58	0	0.000
300607	C	R	CONTINENTAL OF OHIO	TDS Telecom	1,056,744	2,805	376.74	126,748	0.012
300609	A	R	DOYLESTOWN TEL CO		1,120,355	4,177	268.22	0	0.000
300612	C	R	FARMERS MUTUAL TEL		187,093	475	393.88	26,756	0.003
300613	C	R	LITTLE MIAMI COMM.	TDS Telecom	1,514,077	3,177	476.57	373,807	0.035
300614	A	R	FORT JENNINGS TEL CO		370,310	1,001	369.94	40,807	0.004
300615	C	N	VERIZON NORTH-OH	Verizon Comm. Inc.	233,575,549	949,420	246.02	0	0.000
300618	A	R	GERMANTOWN INDEPEND		1,187,880	4,442	267.42	0	0.000
300619	A	R	GLANDORF TEL CO		440,314	1,229	358.27	40,779	0.004
300625	A	R	KALIDA TEL CO		637,975	2,055	310.45	4,311	0.000
300630	C	R	CENTURYTEL OF OHIO	CenturyTel, Inc.	20,306,254	82,492	246.16	0	0.000
300633	A	R	MIDDLE POINT HOME		328,904	874	376.32	39,254	0.004
300634	A	R	MINFORD TEL CO		884,739	3,252	272.06	0	0.000
300639	A	R	THE NEW KNOXVILLE		449,165	1,260	356.48	40,342	0.004
300644	C	R	THE NOVA TEL CO		729,310	1,402	520.19	210,826	0.020
300645	A	R	OAKWOOD TEL CO	TDS Telecom	448,309	1,257	356.65	40,385	0.004
300649	C	R	ORWELL TEL CO	FairPoint Comm.	3,225,340	7,352	438.70	656,224	0.062
300650	A	R	OTTOVILLE MUTUAL		621,939	1,641	379.00	76,561	0.007
300651	A	R	PATTERSONVILLE TEL		177,585	414	428.95	33,925	0.003
300654	A	R	RIDGEVILLE TEL CO		314,172	830	378.52	38,465	0.004
300656	A	R	SHERWOOD MUTUAL TEL		484,229	1,387	349.12	37,773	0.004
300658	C	R	SYCAMORE TEL CO		841,362	2,252	373.61	97,178	0.009
300659	A	R	TELEPHONE SERVICE		3,059,918	11,570	264.47	0	0.000
300661	C	R	UTC OF OHIO	United Telephone Sys	121,690,918	628,297	193.68	0	0.000
300662	A	R	VANLUE TEL CO	TDS Telecom	309,452	816	379.23	38,193	0.004
300663	A	R	VAUGHNSVILLE TEL CO		183,678	432	425.18	34,179	0.003
300664	A	R	WABASH MUTUAL TEL CO		473,119	1,346	351.50	38,738	0.004
300665	C	N	ALLTEL OHIO INC.	ALLTEL Comm. Svc.	35,086,330	139,291	251.89	0	0.000
300666	C	R	WESTERN RESERVE TEL	ALLTEL Comm. Svc.	50,960,913	192,051	265.35	0	0.000
300682	C	R	FRONTIER-MI-OH	Citizens Comm. Co.	169,805	680	249.71	0	0.000
305062	C	N	CINCINNATI BELL-OH	Cincinnati Bell	159,231,340	754,564	211.02	0	0.000
305150	C	N	OHIO BELL TEL CO	Southwestern Bell	796,378,207	4,184,185	190.33	0	0.000
TOTAL:			OKLAHOMA		628,815,470	2,035,796	308.88	45,605,435	4.329
431165	C	N	VALOR-OK	Valor Telecomm.	40,519,369	124,517	325.41	0	0.000
431704	A	R	LAVACA TEL CO-OK		510,801	1,488	343.28	34,875	0.003
431788	C	R	KANOKLA TEL ASSN-OK		1,668,366	1,355	1,231.27	926,394	0.088
431831	C	R	S. CENTRAL TEL - OK		1,818,780	404	4,501.93	1,267,219	0.120
431965	C	R	ALLTEL OKLAHOMA INC	ALLTEL Comm. Svc.	11,079,629	15,820	700.36	4,516,655	0.429
431966	C	R	ATLAS TEL CO		1,290,074	2,289	563.60	418,733	0.040
431968	A	R	BEGGS TEL CO		584,726	1,797	325.39	21,221	0.002
431969	C	R	BIXBY TEL CO		4,447,663	10,819	411.10	741,728	0.070
431974	C	R	CANADIAN VALLEY TEL		1,184,247	1,283	923.03	580,564	0.055
431976	C	R	CARNEGIE TEL CO INC		947,509	1,695	559.00	304,223	0.029
431977	C	R	CENTRAL OKLAHOMA TEL		1,686,035	2,851	591.38	580,942	0.055
431979	C	R	CHEROKEE TEL CO		2,356,870	5,413	435.41	469,796	0.045
431980	C	R	CHICKASAW TEL CO		7,413,190	9,070	817.33	3,385,200	0.321
431981	C	R	CHOUTEAU TEL CO	FairPoint Comm.	2,332,846	3,524	661.99	904,700	0.086
431982	C	R	CIMARRON TEL CO		7,231,255	8,673	833.77	3,343,965	0.317
431984	C	R	OKLAHOMA COMM SYSTEM	TDS Telecom	8,794,842	20,755	423.75	1,619,832	0.154
431985	C	R	CROSS TEL CO		10,589,838	10,252	1,032.95	5,484,260	0.521
431988	C	R	DOBSON TEL CO		3,541,728	4,730	748.78	1,522,199	0.145
431994	C	R	GRAND TEL CO INC		2,449,760	4,317	567.47	802,251	0.076
431995	C	R	HINTON TEL CO		1,911,538	3,791	504.23	524,695	0.050
432006	C	R	MCLOUD TEL CO		7,914,285	9,344	846.99	3,695,322	0.351
432008	C	R	MEDICINE PARK TEL CO		397,780	884	449.98	86,383	0.008
432010	C	R	MID-AMERICA TEL INC	TDS Telecom	1,461,983	1,748	836.37	677,368	0.064
432011	C	R	OKLAHOMA ALLTEL, INC	ALLTEL Comm. Svc.	9,638,253	19,670	490.00	2,512,506	0.239
432013	C	R	OKLAHOMA TEL & TEL	Comanche County Tel.	1,849,903	2,254	820.72	846,992	0.080

Table 3.31
High-Cost Loop Support
2001 Data by Study Area

Study Area Code	Type	Status	Study Area Name	Holding Company Name	Unseparated NTS Revenue Requirement $	Number of Loops	Unseparated NTS Revenue Requirement per Loop $	High-Cost Loop Support Payments for 2003 $	Percent of Total %
			OKLAHOMA (CONT.)						
432014	C	R	OKLAHOMA WESTERN TEL		1,840,383	3,398	541.61	565,564	0.054
432016	C	R	PANHANDLE TEL COOP		7,340,396	18,131	404.85	1,158,034	0.110
432017	C	R	PINE TELEPHONE CO		2,454,905	6,628	370.38	272,095	0.026
432018	C	R	PIONEER TEL COOP INC		24,650,030	56,569	435.75	4,924,070	0.467
432020	C	R	POTTAWATOMIE TEL CO		1,874,340	2,312	810.70	851,412	0.081
432022	C	R	SALINA-SPAVINAW TEL		3,445,102	8,118	424.38	637,408	0.061
432023	C	R	SHIDLER TEL CO		432,753	1,057	409.42	71,134	0.007
432025	C	R	SW OKLAHOMA TEL CO		383,692	947	405.17	60,713	0.006
432029	C	R	TERRAL TEL CO		530,520	287	1,848.50	329,076	0.031
432030	C	R	TOTAH TELEPHONE CO		1,580,194	2,460	642.36	595,327	0.057
432032	C	R	VALLIANT TEL CO	Valliant Tel. Co.	1,515,400	2,287	662.61	588,194	0.056
432034	C	R	WYANDOTTE TEL CO	TDS Telecom	537,776	832	646.37	203,849	0.019
432141	A	R	SANTA ROSA TEL COOP		346,190	747	463.44	80,536	0.008
435215	C	N	SOUTHWESTERN BELL-OK	Southwestern Bell	448,262,521	1,663,280	269.51	0	0.000
TOTAL:			OREGON		616,946,827	2,171,014	284.17	26,129,478	2.481
532226	C	R	MIDVALE TEL EXCH -OR		206,792	262	789.28	92,275	0.009
532359	C	R	BEAVER CREEK COOP		2,693,213	4,640	580.43	907,377	0.086
532361	C	R	CENTURYTEL-EA OREGON	CenturyTel, Inc.	41,581,747	77,872	533.98	12,515,422	1.188
532362	C	R	CANBY TEL ASSN		2,496,786	12,156	205.40	0	0.000
532363	C	R	CLEAR CREEK MUTUAL		2,438,607	4,010	608.13	867,485	0.082
532364	C	R	COLTON TEL CO		1,259,976	1,311	961.08	630,647	0.060
532369	C	R	EAGLE TEL SYSTEMS		571,512	441	1,295.95	322,898	0.031
532371	C	R	CASCADE UTIL INC		3,637,628	9,680	375.79	431,427	0.041
532373	C	R	GERVAIS TELEPHONE CO		576,505	1,272	453.23	127,398	0.012
532375	C	R	ROOME TELECOMM INC		570,662	797	716.01	236,901	0.022
532376	C	R	HELIX TEL CO.		344,317	350	983.76	174,319	0.017
532377	C	R	HOME TELEPHONE CO	TDS Telecom	300,658	875	343.61	20,695	0.002
532378	C	R	TRANS-CASCADES TEL		254,903	215	1,185.60	139,628	0.013
532383	C	R	MOLALLA TEL CO.		4,402,950	6,919	636.36	1,643,282	0.156
532384	C	R	MONITOR COOP TEL		525,096	754	696.41	213,035	0.020
532385	C	R	MONROE TELEPHONE CO.		607,856	1,039	585.04	206,774	0.020
532386	A	R	MT. ANGEL TEL CO.		659,051	2,169	303.85	0	0.000
532387	C	R	NEHALEM TEL & TEL		952,823	3,176	300.01	0	0.000
532388	C	R	NORTH STATE TEL CO.		157,114	561	280.06	0	0.000
532389	C	R	OREGON TEL CORP		832,370	1,911	435.57	166,086	0.016
532390	C	R	OREGON-IDAHO UTIL.	Oregon-Idaho Util	1,622,296	740	2,192.29	1,039,293	0.099
532391	A	R	PEOPLES TEL CO. - OR	Stayton Coop. Tel.	538,864	1,600	336.79	30,750	0.003
532392	C	R	PINE TEL SYSTEM INC.		1,181,184	1,034	1,142.34	637,965	0.061
532393	C	R	PIONEER TEL COOP		8,951,125	16,243	551.08	2,818,857	0.268
532396	A	R	ST PAUL COOP ASSN		260,400	674	386.35	34,666	0.003
532397	C	R	SCIO MUTUAL TEL ASSN		1,799,734	1,959	918.70	880,096	0.084
532399	A	R	STAYTON COOP TEL CO	Stayton Coop. Tel.	2,115,583	8,084	261.70	0	0.000
532400	C	R	UTC OF THE NW - OR	United Telephone Sys	20,807,111	76,909	270.54	0	0.000
532404	C	R	ASOTIN TEL - OR	TDS Telecom	168,203	137	1,227.76	93,304	0.009
532416	C	N	VERIZON N'WEST-OR	Verizon Comm. Inc.	130,147,171	480,498	270.86	0	0.000
532456	C	R	MALHEUR HOME TEL CO	Qwest Comm. Int'l	4,843,056	13,994	346.08	353,452	0.034
533401	C	R	CITIZENS-OREGON	Citizens Comm. Co.	6,722,016	14,581	461.01	1,545,446	0.147
535163	C	N	QWEST CORP-OR	Qwest Comm. Int'l	372,719,520	1,424,151	261.71	0	0.000
TOTAL:			PENNSYLVANIA		1,795,716,946	8,301,408	216.31	2,066,551	0.196
170145	A	R	THE BENTLEYVILLE TEL		942,802	3,480	270.92	0	0.000
170149	C	R	FRONTIER-BREEZEWOOD	Citizens Comm. Co.	1,409,485	4,477	314.83	22,138	0.002
170151	A	R	BUFFALO VALLEY TEL	D&E Communications	6,414,587	24,740	259.28	0	0.000
170152	C	R	FRONTIER-CANTON	Citizens Comm. Co.	1,254,122	4,320	290.31	0	0.000
170156	A	R	CITIZENS - KECKSBURG		1,543,186	5,837	264.38	0	0.000
170161	A	R	COMMONWEALTH TEL ENT		89,045,004	332,084	268.14	0	0.000
170162	A	R	THE CONESTOGA TEL	D&E Communications	16,476,199	62,469	263.75	0	0.000
170165	A	R	DENVER & EPHRATA		16,367,313	62,927	260.10	0	0.000
170168	C	R	FRONTIER-PA	Citizens Comm. Co.	4,695,813	29,630	158.48	0	0.000
170169	C	N	VERIZON NORTH-PA	Verizon Comm. Inc.	140,693,072	568,900	247.31	0	0.000
170170	C	R	VERIZON N-PA(CONTEL)	Verizon Comm. Inc.	14,423,667	68,185	211.54	0	0.000
170171	A	R	HICKORY TEL CO		500,946	1,450	345.48	36,058	0.003
170175	A	R	IRONTON TEL CO		1,660,393	6,297	263.68	0	0.000
170176	C	R	ALLTEL PENNSYLVANIA	ALLTEL Comm. Svc.	67,907,882	241,904	280.72	0	0.000
170177	C	R	LACKAWAXEN TEL CO		1,153,359	3,998	288.48	0	0.000

Table 3.31
High-Cost Loop Support
2001 Data by Study Area

Study Area Code	Type	Status	Study Area Name	Holding Company Name	Unseparated NTS Revenue Requirement $	Number of Loops	Unseparated NTS Revenue Requirement per Loop $	High-Cost Loop Support Payments for 2003 $	Percent of Total %
			PENNSYLVANIA (CONT.)						
170178	C	R	FRONTIER-LAKEWOOD	Citizens Comm. Co.	378,457	1,677	225.68	0	0.000
170179	A	R	LAUREL HIGHLAND TEL		1,729,494	6,347	272.49	0	0.000
170183	C	R	MAHANOY & MAHANTONGO	TDS Telecom	1,468,081	4,305	341.02	94,574	0.009
170185	C	R	MARIANNA - SCENERY	FairPoint Comm.	1,450,408	2,925	495.87	386,496	0.037
170189	C	R	ARMSTRONG TEL CO-PA	Armstrong Utilities	1,082,622	1,844	587.11	369,843	0.035
170191	A	R	NORTH EASTERN PA TEL		4,389,322	13,124	334.45	232,267	0.022
170192	C	R	NORTH PENN TEL CO		2,678,465	5,674	472.06	648,413	0.062
170193	A	R	NORTH PITTSBURGH TEL		21,242,386	81,623	260.25	0	0.000
170194	C	R	FRONTIER-OSWAYO RIVR	Citizens Comm. Co.	558,184	2,368	235.72	0	0.000
170195	A	R	ARMSTRONG TEL NORTH	Armstrong Utilities	221,989	556	399.26	33,262	0.003
170196	A	R	PALMERTON TEL CO		3,683,169	13,574	271.34	0	0.000
170197	A	R	PENNSYLVANIA TEL CO		501,979	1,454	345.24	35,930	0.003
170200	A	R	PYMATUNING IND TEL		737,516	2,674	275.81	0	0.000
170201	C	R	VERIZON N-PA(QUAKER)	Verizon Comm. Inc.	12,106,945	50,262	240.88	0	0.000
170204	A	R	SOUTH CANAAN TEL CO		1,107,557	3,324	333.20	56,127	0.005
170206	C	R	SUGAR VALLEY TEL CO	TDS Telecom	494,109	1,290	383.03	63,565	0.006
170209	C	R	UTC OF PENNSYLVANIA	United Telephone Sys	105,852,383	401,740	263.48	0	0.000
170210	A	R	VENUS TEL CORP		495,159	1,428	346.75	36,689	0.003
170215	A	R	YUKON - WALTZ TEL CO		402,396	1,103	364.82	41,295	0.004
170277	A	R	WEST SIDE TEL CO-PA		27,899	46	606.50	9,895	0.001
175000	C	N	VERIZON PENNSYLVANIA	Verizon Comm. Inc.	1,270,620,597	6,283,372	202.22	0	0.000
TOTAL:			PUERTO RICO		555,056,168	1,333,656	416.19	2,940,606	0.279
633200	C	N	P R T C - CENTRAL	Verizon Comm. Inc.	72,070,723	179,843	400.74	2,940,606	0.279
633201	C	N	PUERTO RICO TEL CO	Verizon Comm. Inc.	482,985,445	1,153,813	418.60	0	0.000
TOTAL:			RHODE ISLAND		130,539,337	641,977	203.34	0	0.000
585114	C	N	VERIZON RHODE ISLAND	Verizon Comm. Inc.	130,539,337	641,977	203.34	0	0.000
TOTAL:			SOUTH CAROLINA		790,294,827	2,366,512	333.95	28,164,423	2.674
240479	C	N	VERIZON SOUTH-SC	Verizon Comm. Inc.	50,985,381	190,612	267.48	0	0.000
240506	C	R	UTC OF THE CAROLINAS	United Telephone Sys	30,948,059	102,686	301.39	0	0.000
240512	C	R	BLUFFTON TEL. CO.	Low Country Tel. Co.	10,840,223	17,665	613.66	3,894,742	0.370
240515	A	R	CHESNEE TEL CO		1,493,021	5,640	264.72	0	0.000
240516	A	R	CHESTER TEL CO - SC	Chester Tel. Co.	5,014,653	19,023	263.61	0	0.000
240517	C	R	ALLTEL SO CAROLINA	ALLTEL Comm. Svc.	19,695,898	61,064	322.55	608,373	0.058
240520	C	R	FARMERS TEL COOP		28,469,879	59,905	475.25	6,989,139	0.664
240521	C	R	FORT MILL TEL CO	Rock Hill Tel. Co.	9,578,688	21,307	449.56	2,075,363	0.197
240523	C	R	HARGRAY TEL CO	Low Country Tel. Co.	19,888,169	57,900	343.49	1,364,927	0.130
240524	A	R	HEATH SPRINGS TEL CO	Rock Hill Tel. Co.	495,681	1,430	346.63	36,629	0.003
240526	C	R	VERIZON S-SC(CONTEL)	Verizon Comm. Inc.	7,135,512	26,765	266.60	0	0.000
240527	C	R	HOME TEL CO	Rock Hill Tel. Co.	9,829,895	23,255	422.70	1,796,632	0.171
240528	C	R	HORRY TEL COOP		32,544,338	97,798	332.77	1,624,021	0.154
240531	C	R	LANCASTER TEL CO	Rock Hill Tel. Co.	9,370,006	26,679	351.21	762,803	0.072
240532	A	R	LOCKHART TEL CO INC	Chester Tel. Co.	274,070	713	384.39	35,763	0.003
240533	C	R	MCCLELLANVILLE TEL	TDS Telecom	1,298,457	1,962	661.80	503,416	0.048
240535	A	R	NORWAY TEL CO	TDS Telecom	329,560	876	376.21	39,281	0.004
240536	A	R	PALMETTO RURAL COOP		4,220,504	14,653	288.03	0	0.000
240538	C	R	PIEDMONT RURAL COOP		7,703,693	14,584	528.23	2,281,016	0.217
240539	C	R	PBT TELECOM, INC.		8,449,621	17,447	484.30	2,153,970	0.204
240541	A	R	RIDGEWAY TEL CO	Chester Tel. Co.	698,659	2,410	289.90	0	0.000
240542	C	R	ROCK HILL TEL CO	Rock Hill Tel. Co.	18,185,080	58,348	311.67	168,677	0.016
240544	C	R	ST STEPHEN TEL CO	TDS Telecom	2,610,018	5,573	468.33	621,280	0.059
240546	A	R	SANDHILL TEL COOP		4,838,878	16,533	292.68	0	0.000
240550	C	R	WEST CAROLINA RURAL		7,557,615	12,884	586.59	2,579,060	0.245
240551	C	R	WILLISTON TEL CO	TDS Telecom	2,661,990	5,702	466.85	629,332	0.060
245194	C	N	SOUTHERN BELL-SC	BellSouth Telecomm.	495,177,280	1,503,098	329.44	0	0.000
TOTAL:			SOUTH DAKOTA		136,762,947	410,229	333.38	15,503,967	1.472
391640	A	R	ARMOUR INDEPENDENT	FairPoint Comm.	663,418	1,659	399.89	99,928	0.009
391642	A	R	BALTIC TELECOM COOP.		1,216,461	3,129	388.77	165,855	0.016
391647	C	R	CHEYENNE RIVER SIOUX		1,930,229	3,332	579.30	648,767	0.062
391649	A	R	BERESFORD MUNICIPAL		494,637	1,426	346.87	36,749	0.003
391650	A	R	CITY OF BROOKINGS		4,271,277	16,547	258.13	0	0.000
391652	C	R	DAKOTA COMM TEL.		3,434,846	7,026	488.88	891,549	0.085
391653	A	R	CITY OF FAITH MUNIC		170,299	393	433.33	33,496	0.003

Table 3.31
High-Cost Loop Support
2001 Data by Study Area

Study Area Code	Type	Status	Study Area Name	Holding Company Name	Unseparated NTS Revenue Requirement $	Number of Loops	Unseparated NTS Revenue Requirement per Loop $	High-Cost Loop Support Payments for 2003 $	Percent of Total %
			SOUTH DAKOTA (CONT.)						
391654	A	R	INTERSTATE TELECOMM.		5,988,951	15,241	392.95	849,272	0.081
391657	A	R	SPLITROCK TELECOM	Splitrock Telecom	2,410,704	6,896	349.58	189,863	0.018
391659	C	R	GOLDEN WEST TELECOMM	Golden West Telecomm	8,920,987	16,304	547.17	2,781,632	0.264
391660	A	R	MT RUSHMORE TEL		2,508,670	6,626	378.61	307,459	0.029
391664	A	R	JAMES VALLEY COOP		1,904,793	4,208	452.66	419,655	0.040
391666	C	R	JEFFERSON TEL CO -SD		678,877	586	1,158.49	368,653	0.035
391667	C	R	KADOKA TELEPHONE CO	FairPoint Comm.	276,260	615	449.20	59,737	0.006
391668	C	R	KENNEBEC TEL CO		701,134	793	884.15	335,713	0.032
391669	A	R	MCCOOK COOP TEL CO		997,042	2,288	435.77	199,194	0.019
391670	A	R	MIDSTATE COMM., INC.		1,987,976	4,785	415.46	343,696	0.033
391671	A	R	WEST RIVER(MOBRIDGE)	West River Telecomm.	739,037	2,680	275.76	0	0.000
391674	A	R	ROBERTS COUNTY COOP	Roberts County Tel.	995,968	2,171	458.76	226,442	0.021
391676	C	R	SANTEL COMM. COOP.		2,811,535	5,161	544.77	871,230	0.083
391677	A	R	SIOUX VALLEY TEL. CO	Alliance Telecomm.	2,254,070	5,881	383.28	290,741	0.028
391679	C	R	STOCKHOLM-STRANDBURG		393,542	763	515.78	112,213	0.011
391680	C	R	SULLY BUTTES TEL		6,169,737	11,359	543.16	1,903,801	0.181
391680A	C	R	SULLY BUTTES TEL		520,430	2,568	202.66	0	0.000
391682	A	R	TRI-COUNTY TELCOM		212,490	454	468.04	50,513	0.005
391684	A	R	UNION TEL CO.	FairPoint Comm.	675,357	1,801	374.99	79,332	0.008
391685	C	R	VALLEY TELECOMM.		2,614,831	3,747	697.85	1,062,726	0.101
391686	C	R	VIVIAN TELEPHONE CO	Golden West Telecomm	9,265,502	18,945	489.07	2,406,685	0.228
391688	A	R	WESTERN TEL CO.		497,809	1,142	435.91	99,543	0.009
391689	C	R	WEST RIVER COOP		2,188,064	4,052	540.00	669,524	0.064
395145	C	N	QWEST CORP-SD	Qwest Comm. Int'l	68,868,016	257,651	267.29	0	0.000
TOTAL:			TENNESSEE		980,871,479	3,385,953	289.69	18,657,273	1.771
290280	C	R	ARDMORE TEL CO		4,577,064	10,695	427.96	868,465	0.082
290552	C	R	CENTURYTEL-ADAMSVILL	CenturyTel, Inc.	5,730,560	8,617	665.03	2,231,849	0.212
290553	A	R	BEN LOMAND RURAL		11,308,134	37,464	301.84	0	0.000
290554	A	R	BLEDSOE TEL COOP		3,528,705	12,290	287.12	0	0.000
290557	C	R	CENTURY-CLAIBORNE	CenturyTel, Inc.	5,471,453	9,696	564.30	1,778,808	0.169
290559	A	R	CONCORD TEL EXCHANGE	TDS Telecom	6,809,350	26,511	256.85	0	0.000
290561	A	R	CROCKETT TEL CO	TEC	1,569,024	4,608	340.50	99,673	0.009
290562	C	R	DEKALB TEL COOP		9,658,256	20,691	466.79	2,282,742	0.217
290565	A	R	HIGHLAND TEL COOP-TN		7,504,644	27,248	275.42	0	0.000
290566	C	R	HUMPHREY'S COUNTY	TDS Telecom	901,960	2,014	447.85	193,586	0.018
290567	C	R	UNITED INTER-MT-TN	United Telephone Sys	58,494,983	241,646	242.07	0	0.000
290570	A	R	LORETTO TEL CO		2,258,566	6,345	355.96	201,006	0.019
290571	C	R	MILLINGTON TEL CO		9,575,848	27,805	344.39	671,738	0.064
290573	C	R	NORTH CENTRAL COOP		9,025,958	22,061	409.14	1,480,026	0.141
290574	C	R	CENTURYTEL-OOLTEWAH	CenturyTel, Inc.	4,000,345	9,262	431.91	779,540	0.074
290575	C	R	TENNESSEE TEL CO	TDS Telecom	23,238,143	67,513	344.20	1,622,700	0.154
290576	A	R	PEOPLES TEL CO	TEC	1,765,385	5,442	324.40	60,762	0.006
290578	C	R	TELLICO TEL CO	TDS Telecom	3,895,947	9,786	398.11	578,126	0.055
290579	C	R	TWIN LAKES TEL COOP		13,039,421	38,824	335.86	722,685	0.069
290580	C	R	CITIZENS-VOLUNTEER	Citizens Comm. Co.	7,161,171	23,301	307.33	1,628	0.000
290581	C	R	UTC OF TN		7,742,266	15,066	513.89	2,194,369	0.208
290583	A	R	WEST TENNESSEE TEL	TEC	1,797,782	5,044	356.42	161,299	0.015
290584	A	R	YORKVILLE TEL COOP		850,871	2,096	405.95	135,602	0.013
294336	C	R	CUC DBA CITIZENS-TN	Citizens Comm. Co.	28,121,816	78,553	358.00	2,592,671	0.246
295185	C	N	SO. CENTRAL BELL -TN	BellSouth Telecomm.	752,843,826	2,673,375	281.61	0	0.000
TOTAL:			TEXAS		3,944,620,930	13,192,061	299.01	93,923,563	8.916
440425	C	R	CAMERON TEL CO TEXAS	Cameron Tel. Co.	1,015,509	1,368	742.33	433,629	0.041
441163	C	R	VALOR-TX	Valor Telecomm.	101,305,558	321,721	314.89	246,680	0.023
442038	A	R	BLOSSOM TEL CO		522,247	1,533	340.67	33,329	0.003
442039	C	R	BIG BEND TEL CO INC		9,934,899	6,058	1,639.96	5,998,649	0.569
442040	C	R	BRAZORIA TEL CO		4,676,286	6,974	670.53	1,835,071	0.174
442041	C	R	BRAZOS TEL COOP INC	Brazos Tel. Coop.	2,706,678	6,033	448.65	583,514	0.055
442043	A	R	NORTH TEXAS TEL. CO.	Comanche County Tel.	404,484	979	413.16	68,631	0.007
442046	C	R	CAP ROCK TEL COOP		1,929,519	5,149	374.74	225,971	0.021
442052	C	R	CENTRAL TEXAS CO-OP		9,090,981	8,786	1,034.71	4,711,628	0.447
442057	C	R	COLEMAN COUNTY CO-OP		2,333,239	2,533	921.14	1,142,606	0.108
442059	C	R	COLORADO VALLEY TEL		4,975,427	7,263	685.04	1,990,156	0.189
442060	C	R	COMANCHE COUNTY TEL	Comanche County Tel.	2,184,061	5,748	379.97	271,799	0.026
442061	C	R	COMMUNITY TEL CO		1,235,836	1,990	621.02	449,736	0.043

Table 3.31
High-Cost Loop Support
2001 Data by Study Area

Study Area Code	Type	Status	Study Area Name	Holding Company Name	Unseparated NTS Revenue Requirement $	Number of Loops	Unseparated NTS Revenue Requirement per Loop $	High-Cost Loop Support Payments for 2003 $	Percent of Total %
			TEXAS (CONT.)						
442065	C	R	CUMBY TEL COOP INC		545,029	820	664.67	212,163	0.020
442066	C	R	DELL TEL. CO-OP - TX		1,900,311	772	2,461.54	1,240,131	0.118
442068	C	R	EASTEX TEL COOP INC		16,332,515	33,985	480.58	4,100,898	0.389
442069	C	R	ELECTRA TELEPHONE CO	Townes Telecomm.	1,994,065	2,030	982.30	1,008,824	0.096
442070	C	R	ETEX TEL COOP INC		8,625,983	15,426	559.18	2,770,785	0.263
442071	C	R	FIVE AREA TEL CO-OP	Five Area Tel. Co-op	3,040,921	7,754	392.17	428,144	0.041
442072	C	R	FORT BEND TEL CO	TXU Communications	13,622,746	45,619	298.62	0	0.000
442073	C	R	BORDER TO BORDER		737,648	87	8,478.71	532,376	0.051
442076	C	R	GANADO TELEPHONE CO		2,971,825	3,240	917.23	1,452,023	0.138
442080	C	N	GTE SW VERIZON-TX	Verizon Comm. Inc.	471,764,433	1,599,144	295.01	0	0.000
442083	C	R	GUADALUPE VALLEY TEL		21,007,457	40,595	517.49	6,022,283	0.572
442084	C	R	UTC OF TEXAS INC	United Telephone Sys	81,361,446	167,910	484.55	20,761,295	1.971
442086	C	R	HILL COUNTRY CO-OP		7,578,791	16,986	446.18	1,611,426	0.153
442090	C	R	ALENCO COMMUNICATION		2,791,895	2,105	1,326.32	1,589,218	0.151
442091	C	R	ETS TEL. CO., INC.	Jefferson Intermed.	4,078,735	5,617	726.14	1,712,274	0.163
442093	C	R	INDUSTRY TEL CO		1,523,913	2,437	625.32	558,616	0.053
442097	C	R	KERRVILLE TEL CO	Valor Telecomm.	9,882,084	27,301	361.97	971,530	0.092
442101	C	R	CENTURYTEL-LK DALLAS	CenturyTel, Inc.	5,557,302	12,759	435.56	1,108,794	0.105
442103	C	R	LA WARD TEL EXCHANGE		865,137	1,316	657.40	333,320	0.032
442104	C	R	LAKE LIVINGSTON TEL		1,552,323	1,162	1,335.91	885,636	0.084
442105	C	R	LIPAN TEL CO		1,157,216	1,543	749.98	497,954	0.047
442107	A	R	LIVINGSTON TEL CO		2,112,000	8,070	261.71	0	0.000
442109	C	R	TXU COMMUNICATIONS	TXU Communications	43,306,566	124,134	348.87	3,360,416	0.319
442112	C	R	MID-PLAINS RURAL TEL		2,009,426	3,452	582.10	679,381	0.064
442114	C	R	CENTEL OF TEXAS	United Telephone Sys	67,965,630	232,243	292.65	0	0.000
442116	C	R	MUENSTER DBA NORTEX		2,509,354	4,536	553.21	794,437	0.075
442117	C	R	CENTURYTEL-PORT ARAN	CenturyTel, Inc.	1,818,387	5,006	363.24	182,275	0.017
442130	C	R	PEOPLES TEL COOP -TX		8,747,002	13,424	651.59	3,341,574	0.317
442131	C	R	POKA-LAMBRO TEL COOP		1,843,218	3,982	462.89	427,668	0.041
442134	C	R	RIVIERA TEL CO INC		1,533,467	1,401	1,094.55	814,185	0.077
442135	C	R	SOUTHWEST TEXAS TEL		3,556,980	4,656	763.96	1,551,393	0.147
442140	C	R	CENTURYTEL-SAN MARCO	CenturyTel, Inc.	11,213,526	33,280	336.94	642,849	0.061
442141	C	R	SANTA ROSA TEL COOP		1,350,599	2,444	552.62	426,962	0.041
442143	C	R	SOUTH PLAINS TEL		1,843,208	5,573	330.74	85,191	0.008
442147	C	R	SUGAR LAND TEL CO	ALLTEL Comm. Svc.	21,617,254	82,532	261.93	0	0.000
442150	C	R	TATUM TEL CO	Townes Telecomm.	904,408	1,169	773.66	398,019	0.038
442151	C	R	TAYLOR TEL CO-OP INC		3,523,964	7,777	453.13	778,325	0.074
442153	C	R	TEXAS-ALLTEL, INC.	ALLTEL Comm. Svc.	12,159,431	32,878	369.83	1,337,966	0.127
442154	C	N	GTE-SW VERIZON-TX	Verizon Comm. Inc.	39,054,460	117,412	332.63	4,594,803	0.436
442159	C	R	VALLEY TEL CO-OP -TX		9,659,544	6,753	1,430.41	5,625,522	0.534
442166	C	R	WEST TEXAS RURAL TEL		2,525,487	2,199	1,148.47	1,366,866	0.130
442168	C	R	WES-TEX TEL CO-OP		1,933,526	3,432	563.38	627,259	0.060
442170	C	R	XIT RURAL TEL CO-OP		1,965,520	1,563	1,257.53	1,099,384	0.104
442262	C	R	ENMR TEL COOP-TX		174,504	973	179.35	0	0.000
445216	C	N	SOUTHWESTERN BELL-TX	Southwestern Bell	2,900,086,970	10,128,429	286.33	0	0.000
TOTAL:			UTAH		340,803,097	1,172,443	290.68	10,319,922	0.980
502277	C	R	CENTRAL UTAH TEL INC	Lynch Interactive	943,223	1,692	557.46	301,731	0.029
502277A	C	R	CENTRAL UTAH TEL INC	Lynch Interactive	589,634	2,050	287.63	0	0.000
502278	C	R	EMRY DBA EMRY TELCOM	Emry dba Emry Telcom	3,185,787	5,460	583.48	1,080,222	0.103
502278A	C	R	EMRY DBA EMRY TELCOM	Emry dba Emry Telcom	5,132,959	11,840	433.53	1,010,904	0.096
502279	A	R	GUNNISON TEL CO		570,313	1,733	329.09	24,633	0.002
502282	A	R	MANTI TEL CO		660,653	2,178	303.33	0	0.000
502282A	A	R	MANTI TEL CO		495,956	1,431	346.58	36,608	0.003
502283	A	R	SKYLINE TELECOM	Lynch Interactive	686,540	1,742	394.11	98,383	0.009
502283A	A	R	SKYLINE TELECOM	Lynch Interactive	434,819	1,080	402.61	67,166	0.006
502284	C	R	BEEHIVE TEL CO - UT		1,289,631	1,053	1,224.72	714,748	0.068
502286	C	R	SOUTH CENTRAL UTAH		5,534,775	14,745	375.37	653,143	0.062
502287	C	R	UINTAHBASIN DBA UBTA	UintahBasin dba UBTA	3,012,893	3,783	796.43	1,352,632	0.128
502287A	C	R	UINTAHBASIN DBA UBTA	UintahBasin dba UBTA	5,623,278	16,358	343.76	388,492	0.037
502288	C	R	ALL WEST COMM-UT		3,151,982	4,374	720.62	1,315,253	0.125
502288A	C	R	ALL WEST COMM-UT		762,739	1,905	400.39	115,365	0.011
503032	C	R	BEAR LAKE COMM	Lynch Interactive	524,955	838	626.44	192,793	0.018
504429	C	R	CITIZENS TELECOM-UT	Citizens Comm. Co.	10,966,021	22,794	481.09	2,759,222	0.262
504449	C	R	NAVAJO COMMUN-UT	Citizens Comm. Co.	442,814	515	859.83	208,629	0.020
505107	C	N	QWEST CORP-UT	Qwest Comm. Int'l	296,794,126	1,076,872	275.61	0	0.000

Table 3.31
High-Cost Loop Support
2001 Data by Study Area

Study Area Code	Type	Status	Study Area Name	Holding Company Name	Unseparated NTS Revenue Requirement $	Number of Loops	Unseparated NTS Revenue Requirement per Loop $	High-Cost Loop Support Payments for 2003 $	Percent of Total %
TOTAL:			VERMONT		129,869,790	426,028	304.84	5,214,429	0.495
140053	A	R	FRANKLIN TEL CO - VT		324,571	861	376.97	39,034	0.004
140058	C	R	LUDLOW TEL CO	TDS Telecom	1,557,424	5,771	269.87	0	0.000
140061	C	R	NORTHFIELD TEL CO	TDS Telecom	1,170,316	4,035	290.04	0	0.000
140062	C	R	PERKINSVILLE TEL CO	TDS Telecom	337,794	989	341.55	22,067	0.002
140064	A	R	SHOREHAM TEL CO INC.		1,467,667	3,777	388.58	199,737	0.019
140068	C	R	TOPSHAM TEL CO	Citizens of Hammond	607,499	1,564	388.43	82,556	0.008
140069	C	R	WAITSFIELD/FAYSTON		9,156,579	21,237	431.16	1,775,474	0.169
143331	C	R	NORTHLAND TEL. CO-VT	FairPoint Comm.	3,058,244	6,284	486.67	786,979	0.075
145115	C	N	VERIZON VERMONT	Verizon Comm. Inc.	102,286,469	360,161	284.00	0	0.000
147332	C	R	VERMONT TEL. CO-VT		9,903,227	21,349	463.87	2,308,582	0.219
TOTAL:			VIRGIN ISLANDS		41,284,381	69,073	597.69	14,401,746	1.367
643300	C	R	VIRGIN ISLANDS TEL		41,284,381	69,073	597.69	14,401,746	1.367
TOTAL:			VIRGINIA		1,229,402,976	4,760,302	258.26	5,030,610	0.478
190217	C	R	AMELIA TEL CORP	TDS Telecom	2,858,109	5,779	494.57	757,976	0.072
190219	A	R	BUGGS ISLAND COOP		1,287,504	4,171	308.68	3,952	0.000
190220	A	R	BURKE'S GARDEN TEL		73,976	153	483.50	18,797	0.002
190225	A	R	CITIZENS TEL COOP		2,537,221	7,375	344.03	176,446	0.017
190226	A	R	NTELOS, INC.	Ntelos, Inc.	10,520,545	40,417	260.30	0	0.000
190233	C	N	VERIZON S-VA(CONTEL)	Verizon Comm. Inc.	161,621,513	605,349	266.99	0	0.000
190236	A	R	NORTH RIVER TEL COOP		391,194	1,067	366.63	41,202	0.004
190237	A	R	HIGHLAND TEL COOP		586,714	1,405	417.59	103,163	0.010
190238	A	R	MT GROVE-WILLIAMSVIL		737,486	1,652	446.42	157,019	0.015
190239	A	R	NEW HOPE TEL CO - VA		364,224	982	370.90	40,645	0.004
190243	A	R	PEMBROKE TEL COOP		1,048,527	3,082	340.21	66,084	0.006
190244	C	R	PEOPLES MUTUAL TEL	FairPoint Comm.	3,861,972	8,161	473.22	939,722	0.089
190248	A	R	SCOTT COUNTY COOP		2,321,767	6,321	367.31	246,879	0.023
190249	C	R	ROANOKE & BOTETOURT	Ntelos, Inc.	5,991,947	11,275	531.44	1,790,615	0.170
190250	A	R	SHENANDOAH TEL CO		6,884,925	25,037	274.99	0	0.000
190253	A	R	VIRGINIA TEL CO	TDS Telecom	747,707	2,714	275.50	0	0.000
190254	C	R	CENTEL OF VIRGINIA	United Telephone Sys	96,624,186	300,742	321.29	423,069	0.040
190479	C	R	VERIZON SOUTH-VA	Verizon Comm. Inc.	9,704,940	38,269	253.60	0	0.000
190567	C	R	UNITED INTER-MT-VA	United Telephone Sys	29,685,557	110,800	267.92	0	0.000
193029	C	R	NEW CASTLE TEL. CO.	TDS Telecom	1,142,713	2,469	462.82	265,042	0.025
195040	C	N	VERIZON VIRGINIA INC	Verizon Comm. Inc.	890,410,249	3,583,082	248.50	0	0.000
TOTAL:			WASHINGTON		980,609,346	3,743,055	261.98	25,945,677	2.463
522400	C	R	UTC OF THE NW-WA	United Telephone Sys	23,652,096	87,674	269.77	0	0.000
522404	C	R	ASOTIN TEL - WA	TDS Telecom	672,823	1,402	479.90	168,461	0.016
522408	C	R	CENTURYTEL-WASHINGTO	CenturyTel, Inc.	80,276,229	185,141	433.60	15,817,128	1.502
522410	C	R	CENTURYTEL-COWICHE	CenturyTel, Inc.	710,473	2,264	313.81	9,694	0.001
522412	C	R	ELLENSBURG TEL CO	FairPoint Comm.	9,878,776	27,205	363.12	988,449	0.094
522416	C	N	VERIZON N'WEST-WA	Verizon Comm. Inc.	197,677,935	792,886	249.31	0	0.000
522417	C	R	HAT ISLAND TEL CO		34,488	113	305.20	0	0.000
522418	C	R	PEND OREILLE TEL.	Rural Telephone Co.	1,729,880	2,356	734.24	732,511	0.070
522419	C	R	HOOD CANAL TEL CO		678,118	1,438	471.57	163,803	0.016
522423	C	R	INLAND TEL CO -WA		1,986,176	2,760	719.63	827,877	0.079
522426	C	R	KALAMA TEL CO		1,392,116	3,496	398.20	206,737	0.020
522427	C	R	LEWIS RIVER TEL CO	TDS Telecom	2,048,264	6,269	326.73	79,490	0.008
522430	A	R	MCDANIEL TEL CO	TDS Telecom	1,546,996	4,521	342.18	102,728	0.010
522431	C	R	MASHELL TELECOM INC		3,206,137	3,831	836.89	1,486,046	0.141
522437	C	R	PIONEER TEL CO		510,182	915	557.58	163,252	0.015
522442	C	R	ST JOHN TEL CO		281,755	633	445.11	59,543	0.006
522446	C	R	TENINO TELEPHONE CO		1,903,118	3,666	519.13	548,362	0.052
522447	C	R	TOLEDO TELEPHONE CO		2,065,442	2,287	903.12	1,000,729	0.095
522449	C	N	VERIZON N'WEST-WA	Verizon Comm. Inc.	24,626,164	89,309	275.74	0	0.000
522451	C	R	WESTERN WAHKIAKUM		1,918,432	1,244	1,542.15	1,140,556	0.108
522452	C	R	WHIDBEY TEL CO.		6,772,480	13,827	489.80	1,764,088	0.167
522453	C	R	YCOM NETWORKS, INC.	FairPoint Comm.	5,066,527	13,055	388.09	686,221	0.065
525161	C	N	QWEST CORP-WA	Qwest Comm. Int'l	611,974,739	2,496,763	245.11	0	0.000
TOTAL:			WEST VIRGINIA		353,538,481	1,035,885	341.29	22,468,908	2.133
200256	C	R	ARMSTRONG OF WV	Armstrong Utilities	1,246,757	3,084	404.27	195,635	0.019
200257	A	R	SPRUCE KNOB SENECA		403,944	1,108	364.57	41,302	0.004
200258	A	R	WAR ACQ. DBA WAR TEL	Country Road Comm.	538,623	1,599	336.85	30,793	0.003

Table 3.31
High-Cost Loop Support
2001 Data by Study Area

Study Area Code	Type	Status	Study Area Name	Holding Company Name	Unseparated NTS Revenue Requirement $	Number of Loops	Unseparated NTS Revenue Requirement per Loop $	High-Cost Loop Support Payments for 2003 $	Percent of Total %
			WEST VIRGINIA (CONT.)						
200259	C	R	HARDY TELECOM		2,486,150	3,459	718.75	1,035,263	0.098
200267	C	R	ARMSTRONG TEL. CO.	Armstrong Utilities	2,166,416	4,633	467.61	513,987	0.049
200271	C	R	CTC WVA-MTN. STATE	Citizens Comm. Co.	17,306,026	25,889	668.47	6,772,184	0.643
200277	C	R	WEST SIDE TEL-WV		757,645	2,647	286.23	0	0.000
204338	C	R	CTC WVA-ST MARY'S	Citizens Comm. Co.	17,297,255	36,981	467.73	4,106,014	0.390
204339	C	R	CTC WVA-BLUEFIELD	Citizens Comm. Co.	43,033,536	93,847	458.55	9,773,731	0.928
205050	C	N	VERIZON W VA INC.	Verizon Comm. Inc.	268,302,129	862,638	311.03	0	0.000
TOTAL:			WISCONSIN		804,025,676	3,525,444	228.06	24,753,408	2.350
330841	C	R	CENTURYTEL-MW-WI	CenturyTel, Inc.	11,344,819	28,997	391.24	1,583,566	0.150
330842	A	R	AMERY TELCOM, INC.	Amery Telcom, Inc.	2,117,083	7,373	287.14	0	0.000
330843	A	R	AMHERST TEL CO		1,800,453	5,604	321.28	51,206	0.005
330844	C	R	BADGER TELECOM, INC.	TDS Telecom	3,365,718	7,650	439.96	690,052	0.066
330846	A	R	BALDWIN TELECOM		1,414,915	4,940	286.42	0	0.000
330847	A	R	BELMONT TEL CO	Lynch Interactive	344,089	920	374.01	39,939	0.004
330848	A	R	BERGEN TEL CO		110,163	222	496.23	29,394	0.003
330849	A	R	BLACK EARTH TEL CO	TDS Telecom	540,579	1,607	336.39	30,467	0.003
330850	A	R	BLOOMER TEL CO		1,035,035	3,842	269.40	0	0.000
330851	A	R	BONDUEL TEL CO	TDS Telecom	666,440	2,211	301.42	0	0.000
330855	C	R	BRUCE TEL CO, INC		771,832	1,855	416.08	134,103	0.013
330856	A	R	BURLINGTON B&W	TDS Telecom	1,304,207	4,261	306.08	0	0.000
330857	C	R	CENTURYTEL-MW-WI	CenturyTel, Inc.	510,121	1,375	371.00	57,001	0.005
330859	C	R	CENTRAL STATE TEL CO	TDS Telecom	5,260,687	11,450	459.45	1,200,193	0.114
330860	C	R	CHEQUAMEGON TEL COOP		4,204,290	10,152	414.13	719,070	0.068
330861	A	R	CHIBARDUN TEL COOP		2,455,406	6,751	363.71	247,876	0.024
330863	A	R	CITIZENS TEL COOP-WI		890,584	2,337	381.08	112,193	0.011
330865	A	R	CLEAR LAKE TEL CO-WI		556,854	1,675	332.45	27,466	0.003
330866	A	R	COCHRANE COOP TEL CO		567,930	1,483	382.96	73,007	0.007
330868	A	R	COON VALLEY FARMERS		999,980	2,662	375.65	118,400	0.011
330870	C	R	RHINELANDER(CRANDON)	Citizens Comm. Co.	2,080,077	4,269	487.25	536,487	0.051
330872	A	R	CUBA CITY EXCHANGE	Lynch Interactive	633,537	2,032	311.78	6,020	0.001
330875	A	R	DICKEYVILLE TEL CORP	TDS Telecom	499,364	1,444	345.82	36,228	0.003
330877	C	R	CENTURYTEL-FAIRWATER	CenturyTel, Inc.	542,134	1,378	393.42	77,207	0.007
330879	A	R	FARMERS INDEPENDENT		1,205,961	3,305	364.89	123,884	0.012
330880	A	R	FARMERS TEL CO - WI	TDS Telecom	2,355,822	7,265	324.27	80,503	0.008
330881	A	R	MID-PLAINS TEL CO	TDS Telecom	9,234,583	35,811	257.87	0	0.000
330884	C	R	CENTURYTEL-FORESTVIL	CenturyTel, Inc.	1,472,070	2,218	663.69	572,245	0.054
330886	C	N	VERIZON NORTH-WI	Verizon Comm. Inc.	114,258,048	406,895	280.80	0	0.000
330889	A	R	HAGER TELECOM INC.	Hector Comm. Corp.	765,093	2,079	368.01	82,145	0.008
330891	C	R	RHINELANDER(HEADWTR)	Citizens Comm. Co.	2,629,462	5,666	464.08	613,587	0.058
330892	A	R	HILLSBORO TEL CO		596,292	1,850	322.32	18,155	0.002
330895	C	R	CENTURYTEL-WISCONSIN	CenturyTel, Inc.	15,976,069	60,939	262.17	0	0.000
330896	A	R	LAKEFIELD TEL CO		727,160	1,960	371.00	81,253	0.008
330898	C	R	CENTURYTEL-LARSEN-RE	CenturyTel, Inc.	1,279,162	2,760	463.46	297,605	0.028
330899	A	R	LA VALLE TEL COOP		789,570	2,157	366.05	82,479	0.008
330900	A	R	LEMONWEIR VALLEY TEL		1,251,569	3,985	314.07	17,737	0.002
330902	A	R	LUCK TEL CO	Lakeland Comm.	910,176	2,562	355.26	79,997	0.008
330905	A	R	MANAWA TEL CO		942,117	2,677	351.93	77,793	0.007
330908	C	R	MARQUETTE-ADAMS COOP		1,926,268	4,286	449.43	417,051	0.040
330909	C	R	MIDWAY TEL CO	TDS Telecom	3,073,485	9,436	325.72	113,453	0.011
330910	C	R	MILLTOWN MUTUAL TEL	Lakeland Comm.	792,084	2,604	304.18	0	0.000
330912	C	R	FRONTIER-MONDOVI	Citizens Comm. Co.	619,738	2,777	223.17	0	0.000
330913	C	R	CENTURYTEL-MONROE	CenturyTel, Inc.	4,389,310	12,213	359.40	414,208	0.039
330914	A	R	EASTCOAST TELECOM	TDS Telecom	2,453,235	7,055	347.73	185,757	0.018
330915	A	R	MOSINEE TEL CO		1,492,491	5,638	264.72	0	0.000
330916	C	R	MOUNT HOREB TEL CO		2,475,391	5,094	485.94	635,160	0.060
330917	C	R	MT VERNON TEL CO	TDS Telecom	4,560,226	12,941	352.39	379,933	0.036
330918	A	R	NELSON TEL COOP		1,600,306	4,382	365.20	165,137	0.016
330920	C	R	NIAGARA TEL CO		1,431,868	4,443	322.28	43,485	0.004
330922	C	R	CENTURYTEL-MW-WI/NW	CenturyTel, Inc.	23,479,523	88,313	265.87	0	0.000
330924	C	R	CENTURYTEL-MW-KENDAL	CenturyTel, Inc.	21,452,338	93,701	228.94	0	0.000
330925	A	R	BAYLAND TEL CO		700,586	2,423	289.14	0	0.000
330930	A	R	GRANTLAND TELECOM	TDS Telecom	1,695,459	4,524	374.77	198,630	0.019
330931	C	R	CENTURYTEL-SO WI	CenturyTel, Inc.	2,276,042	7,669	296.78	0	0.000
330934	C	R	CENTURYTEL-MW-WI	CenturyTel, Inc.	1,805,869	9,916	182.12	0	0.000
330936	C	R	INDIANHEAD TEL CO	Hector Comm. Corp.	1,423,780	2,368	601.26	500,069	0.047

Table 3.31
High-Cost Loop Support
2001 Data by Study Area

Study Area Code	Type	Status	Study Area Name	Holding Company Name	Unseparated NTS Revenue Requirement $	Number of Loops	Unseparated NTS Revenue Requirement per Loop $	High-Cost Loop Support Payments for 2003 $	Percent of Total %
			WISCONSIN (CONT.)						
330937	C	R	PRICE COUNTY TEL CO		1,904,875	4,909	388.04	257,877	0.024
330938	A	R	NORTHEAST TEL CO		2,830,846	9,887	286.32	0	0.000
330940	C	R	RHINELANDER(RHINLDR)	Citizens Comm. Co.	4,230,648	16,908	250.22	0	0.000
330941	C	R	RHINELANDER(RIB LKE)	Citizens Comm. Co.	586,112	1,403	417.76	103,195	0.010
330942	A	R	RICHLAND-GRANT COOP		1,165,154	2,981	390.86	162,060	0.015
330943	A	R	RIVERSIDE TELECOM	TDS Telecom	1,255,527	4,005	313.49	16,316	0.002
330944	A	R	FRONTIER-ST. CROIX	Citizens Comm. Co.	2,681,171	10,083	265.91	0	0.000
330945	A	R	SCANDINAVIA TEL CO	TDS Telecom	1,052,268	3,097	339.77	65,520	0.006
330946	A	R	SHARON TEL CO		524,669	1,359	386.07	69,650	0.007
330949	A	R	SIREN TEL CO, INC		787,688	2,871	274.36	0	0.000
330950	C	R	CENTURYTEL-NW WI	CenturyTel, Inc.	12,215,537	19,147	637.99	4,570,875	0.434
330951	A	R	SOMERSET TEL CO	Amery Telcom, Inc.	757,626	2,753	275.20	0	0.000
330952	C	R	SE TEL OF WISCONSIN	TDS Telecom	3,508,373	10,854	323.23	112,935	0.011
330953	C	R	SPRING VALLEY TEL CO		696,763	1,185	587.99	238,452	0.023
330954	C	R	STOCKBRIDGE & SHERWD	TDS Telecom	1,608,470	3,737	430.42	310,350	0.029
330955	A	R	STATE LONG DISTANCE		2,964,538	11,417	259.66	0	0.000
330956	C	R	CENTURYTEL-NORTH WI	CenturyTel, Inc.	9,916,109	13,745	721.43	4,141,442	0.393
330958	C	R	TENNEY TEL CO	TDS Telecom	436,136	1,242	351.16	35,471	0.003
330959	C	R	CENTURYTEL-MW-WI	CenturyTel, Inc.	657,133	2,321	283.13	0	0.000
330960	A	R	TRI-COUNTY TEL COOP		1,779,449	4,669	381.12	224,268	0.021
330962	A	R	UNION TEL CO		1,813,306	5,099	355.62	160,406	0.015
330963	C	R	UTELCO, INC	TDS Telecom	4,378,797	19,254	227.42	0	0.000
330964	C	R	FRONTIER-WISCONSIN	Citizens Comm. Co.	5,938,638	27,449	216.35	0	0.000
330966	A	R	VERNON TEL COOP		2,743,862	7,333	374.18	319,150	0.030
330967	A	R	FRONTIER OF VIROQUA	Citizens Comm. Co.	1,155,782	4,316	267.79	0	0.000
330968	A	R	WAUNAKEE TEL CO	TDS Telecom	2,230,190	8,534	261.33	0	0.000
330970	A	R	CENTURYTEL-MW-WI	CenturyTel, Inc.	2,417,436	6,921	349.29	189,247	0.018
330971	A	R	W. WISCONSIN TELCOM		2,346,863	6,401	366.64	247,215	0.023
330973	C	R	WITTENBERG TEL CO		974,887	2,670	365.13	100,498	0.010
330974	C	R	WOOD COUNTY TEL CO		10,730,864	30,710	349.43	842,525	0.080
331155	C	R	TELEPHONE USA OF WI	CenturyTel, Inc.	21,201,109	62,112	341.34	1,377,419	0.131
331159	C	R	CENTURYTEL-CENTRL WI	CenturyTel, Inc.	21,908,599	70,019	312.90	258,396	0.025
335220	C	N	WISCONSIN BELL	Southwestern Bell	398,568,801	2,207,651	180.54	0	0.000
TOTAL:			WYOMING		135,145,432	312,778	432.08	13,725,121	1.303
511595	C	R	UTC OF THE WEST-WY	United Telephone Sys	3,518,377	7,153	491.87	923,705	0.088
512251	C	R	RANGE TEL COOP - WY	Range Tel. Coop. Inc	12,786,253	19,302	662.43	4,961,683	0.471
512289	C	R	CHUGWATER TEL CO		158,054	307	514.83	44,931	0.004
512290	C	R	ALL WEST COMM.-WY		184,945	377	490.57	48,316	0.005
512291	C	R	DUBOIS TEL EXCHANGE	Range Tel. Coop. Inc	2,147,113	2,374	904.43	1,041,130	0.099
512295	C	R	SILVER STAR TEL-WY	Silver Star Tel. Co.	2,086,420	2,898	719.95	869,966	0.083
512296	C	R	TRI COUNTY TEL ASSN	Tri County Tel. Assn	7,829,066	6,727	1,163.83	4,258,900	0.404
512297	C	R	UNION TELEPHONE CO		3,975,486	6,992	568.58	1,305,182	0.124
512299	C	R	CENTURYTEL OF WY.	CenturyTel, Inc.	2,072,733	5,388	384.69	271,307	0.026
515108	C	N	QWEST CORP-WY	Qwest Comm. Int'l	100,386,988	261,260	384.24	0	0.000
TOTAL:			INDUSTRY		46,828,415,741	185,588,578	252.32	1,053,370,391	100.000
			Total Number of Study Areas:		1,437		(1455 Reporting Areas)		

Table 3.32
High-Cost Loop Support
Percentage Changes from 2000 to 2001 by Study Area

Study Area Code	Type	Study Area Name	Unseparated NTS Revenue Requirement	Number of Loops	Unseparated NTS Revenue Requirement per Loop	High Cost Loop Support Payments in Later Year*
TOTAL:		ALABAMA	6.87	-1.45	8.45	15.40
250281	C	VERIZON SOUTH INC.-AL (CONTEL)	-3.10	1.65	-4.67	0.00
250282	C	BLOUNTSVILLE TEL. CO., INC.	-7.50	3.00	-10.20	-29.00
250283	A	BRINDLEE MOUNTAIN TEL. CO.	7.71	-2.01	9.93	0.00
250284	C	BUTLER TEL. CO., INC.	0.87	0.96	-0.09	-6.40
250285	A	CASTLEBERRY TEL. CO., INC.	13.70	0.79	12.80	95.32
250286	A	NATIONAL TEL. CO. OF AL	12.49	0.08	12.40	69.57
250290	C	FARMERS TEL. COOP., INC.-AL	3.60	0.05	3.55	1.94
250293	C	VERIZON SOUTH INC.-AL	-14.08	-0.16	-13.94	0.00
250295	A>C	GRACEBA TOTAL COMM.	58.08	-0.17	58.35	653.52
250298	C	GULF TEL. CO.-AL	20.43	11.89	7.63	0.00
250299	C	HAYNEVILLE TEL. CO., INC.	6.46	0.38	6.06	9.24
250300	C	HOPPER TELECOMMUNICATIONS CO., INC.	10.70	1.08	9.53	13.17
250301	A	FRONTIER COMM. OF LAMAR COUNTY, INC.	12.45	-1.05	13.65	150.27
250302	C	ALLTEL ALABAMA	5.28	1.05	4.18	5.62
250304	C	MILLRY TEL. CO., INC.	-1.24	1.89	-3.08	-12.71
250305	C	MON-CRE TEL. COOP. INC.	24.64	-0.43	25.18	69.11
250306	C	FRONTIER COMM. OF AL, INC.	-4.75	-4.29	-0.48	-41.34
250307	C	MOUNDVILLE TEL. CO.	8.81	4.49	4.14	8.91
250308	A>C	NEW HOPE TEL. COOP., INC.-AL	82.75	-1.63	85.77	6,376.22
250311	A	OAKMAN TEL. CO., INC.	9.69	-2.36	12.33	57.40
250312	A	OTELCO TELEPHONE LLC	8.14	0.33	7.79	0.00
250314	C	PEOPLES TEL. CO.	-0.03	1.53	-1.54	-9.41
250315	C	PINE BELT TEL. CO.	3.58	2.88	0.68	0.13
250316	C	RAGLAND TEL. CO.	-0.62	-0.57	-0.05	-4.42
250317	A	ROANOKE TEL. CO., INC.	15.49	1.90	13.35	0.00
250318	C	FRONTIER COMM. OF THE SOUTH, INC.	3.13	-9.78	14.32	37.91
250322	A	UNION SPRINGS TEL. CO.	12.90	-0.55	13.53	145.37
255181	C	SOUTH CENTRAL BELL-AL	10.52	-2.17	12.96	0.00
TOTAL:		ALASKA	3.24	1.14	2.07	2.32
613000	C	ACS OF ANCHORAGE, INC.	-10.56	-1.68	-9.03	0.00
613001	C	ARCTIC SLOPE TEL. ASSOCIATION COOP.INC.	9.85	13.83	-3.50	3.84
613001A	C	ARCTIC SLOPE TEL. ASSOCIATION COOP.INC. (ATEAC)	Exchanges acquired from 611449 ATEAC, INC.			
613002	C	BETTLES TELEPHONE CO. INC.	24.14	12.43	10.42	31.65
613003	C	BRISTOL BAY TELEPHONE COOP. INC.	10.15	-0.58	10.79	19.17
613004	C	BUSH-TELL INC.	10.87	7.34	3.29	10.22
613005	A	CIRCLE UTILITIES	31.84	7.89	22.20	61.87
613006	C	COPPER VALLEY TEL. COOP. INC.	10.09	2.73	7.17	11.42
613007	C	CORDOVA TELEPHONE COOPERATIVE, INC.	5.50	2.45	2.98	3.57
613008	C	ACS OF FAIRBANKS, INC.	-8.07	4.70	-12.20	-55.74
613010	C	ACS - NORTHLAND GLACIER STATE	4.28	2.56	1.68	1.73
613011	C	INTERIOR TELEPHONE COMPANY INC.	11.69	9.51	2.00	10.73
613011A	C	INTERIOR TELEPHONE COMPANY INC. (ATEAC)	Exchanges acquired from 611449 ATEAC, INC.			
613012	C	ACS - ALASKA JUNEAU	12.42	0.58	11.78	0.00
613013	C	KETCHIKAN PUBLIC UTILITIES	10.95	-3.81	15.35	45.58
613015	C	MATANUSKA TELEPHONE ASSOC., INC.	5.40	2.97	2.36	3.62
613016	C	MUKLUK TEL. COMPANY, INC.	23.73	2.92	20.21	32.99
613016A	C	MUKLUK TEL. COMPANY, INC. (ATEAC)	Exchanges acquired from 611449 ATEAC, INC.			
613017	C	ALASKA TELEPHONE COMPANY	12.51	0.41	12.06	28.64
613017A	C	ALASKA TEL CO (611449 ATEAC + 613001A,613011A,613016A,613023A)	138.36	3.45	130.42	INFINITE
613018	C	NUSHAGAK ELECTRIC & TELEPHONE COOP., INC.	3.38	4.24	-0.83	-1.63
613019	C	OTZ TELEPHONE COOPERATIVE, INC.	-5.34	4.64	-9.54	-18.52
613020	C	ACS - NORTHLAND SITKA	-2.21	7.72	-9.22	-20.45
613022	C	ACS - ALASKA GREATLAND	-14.48	-3.61	-11.28	0.00
613023	C	UNITED UTILITIES INC.	3.50	6.29	-2.62	-3.32
613023A	C	UNITED UTILITIES INC. (ATEAC)	Exchanges acquired from 611449 ATEAC, INC.			
613025	C	YUKON TELEPHONE COMPANY, INC.	2.34	-4.44	7.10	5.13
613026	A	NORTH COUNTRY TELEPHONE COMPANY	5.85	3.54	2.24	2.14
613028	C	SUMMIT TEL & TEL CO OF ALASKA	7.75	17.28	-8.12	5.76
TOTAL:		AMERICAN SAMOA	27.70	3.48	23.40	INFINITE
673900	C	AMERICAN SAMOA TELECOMMUNICATIONS AUTHORITY	27.70	3.48	23.40	INFINITE
TOTAL:		ARIZONA	3.24	-1.39	4.70	11.88
452169	C	SAN CARLOS APACHE TELECOMM. UTILITY, INC.	3.57	19.57	-13.38	-1.75
452171	C	ARIZONA TEL. CO.	2.54	3.54	-0.97	-5.21
452172	C	CITIZENS UTILITIES RURAL COMPANY INC.	9.63	7.58	1.90	-2.40
452173	C	TOHONO O'ODHAM UTILITY AUTHORITY	17.76	4.05	13.17	34.87
452174	C	SOUTHWESTERN TEL. CO.	22.62	0.63	21.86	119.10

Table 3.32
High-Cost Loop Support
Percentage Changes from 2000 to 2001 by Study Area

Study Area Code	Type	Study Area Name	Unseparated NTS Revenue Requirement	Number of Loops	Unseparated NTS Revenue Requirement per Loop	High Cost Loop Support Payments in Later Year*
		ARIZONA (CONT.)				
452175	C	CENTURYTEL OF SOUTHWEST, INC.-AZ	21.64	1.23	20.16	62.64
452176	C	VALLEY TELEPHONE COOPERATIVE INC-AZ	21.68	0.34	21.27	39.35
452179	C	GILA RIVER TELECOMMUNICATIONS, INC.	14.70	1.18	13.36	22.34
452191	C	ACCIPITER COMMUNICATIONS, INC.	10.34	11.30	-0.86	10.00
452200	C	FORT MOJAVE TELECOMMUNICATIONS, INC.	5.12	6.97	-1.72	0.46
452226	C	MIDVALE TELEPHONE EXCHANGE, INC.-ARIZONA	36.02	3.25	31.73	51.68
452302	C	VERIZON CALIFORNIA INC. - AZ	-11.83	2.18	-13.72	-44.99
453334	C	TABLE TOP TELEPHONE COMPANY, INC.	16.77	2.23	14.23	29.78
454426	C	CITIZENS TELECOMMUNICATIONS CO OF WHITE MTNS	11.38	1.52	9.71	19.27
454449	C	NAVAJO COMMUNICATIONS CO INC-AZ	7.11	8.92	-1.65	-0.93
455101	C	QWEST CORPORATION - AZ (+ 457991A SADDLEBACK)	2.43	-1.92	4.43	0.00
457991	C	SADDLEBACK COMMUNICATIONS COMPANY	Previously unserved territory			
457991A	C	SADDLEBACK COMMUNICATIONS COMPANY (QWEST)	Exchanges acquired from 455101 QWEST CORP-AZ			
TOTAL:		ARKANSAS	5.08	-2.49	7.76	18.30
401142	C	CENTURYTEL OF NW ARKANSAS, LLC - RUSSELLVILLE	22.50	-1.42	24.26	216.96
401143	C	CENTURYTEL OF NW ARKANSAS, LLC-SILOAM SPRINGS	33.26	-1.55	35.36	INFINITE
401144	C	CENTURYTEL OF CENTRAL ARKANSAS, LLC	10.38	-3.71	14.63	28.83
401144A	C	CENTURYTEL OF CEN ARK(401145 MAMMOTH SPRINGS)	84.86	-6.86	98.47	INFINITE
401691	C	ALLTEL ARKANSAS, INC.	-0.60	0.48	-1.07	-15.55
401692	C	ARKANSAS TELEPHONE COMPANY	-8.41	0.28	-8.67	-51.15
401697	C	CENTRAL ARKANSAS TEL. COOP INC.	17.64	1.46	15.95	34.78
401698	C	CLEVELAND COUNTY TEL. CO.	18.18	0.29	17.83	46.01
401699	C	DECATUR TELEPHONE CO INC- ARKANSAS	14.72	-0.44	15.23	488.61
401702	C	SOUTH ARKANSAS TEL. CO.,INC.	9.38	0.69	8.63	17.17
401704	A	LAVACA TELEPHONE-AR	14.43	1.20	13.07	INFINITE
401705	C	CENTURYTEL OF ARKANSAS, INC.	-8.47	-0.75	-7.78	-14.86
401709	C	MADISON COUNTY TEL. CO. INC.	7.34	0.50	6.81	13.92
401710	A	MAGAZINE TELEPHONE COMPANY	13.37	4.08	8.93	34.74
401711	C	CENTURYTEL OF MOUNTAIN HOME, INC.	-0.42	-5.63	5.52	1.42
401712	A	MOUNTAIN VIEW TELEPHONE COMPANY	14.27	1.61	12.45	81.97
401713	C	NORTHERN ARKANSAS TEL. CO.,INC.	4.26	-2.10	6.50	6.18
401718	A	PRAIRIE GROVE TELEPHONE COMPANY	14.02	0.65	13.28	INFINITE
401720	C	CENTURYTEL OF REDFIELD, INC.	9.02	-1.29	10.44	18.59
401721	A>C	RICE BELT TEL. CO.,INC.	25.64	-0.27	25.99	88.73
401722	A	E. RITTER TELEPHONE COMPANY	9.82	-2.23	12.33	57.67
401724	C	SOUTHWEST ARKANSAS TEL. COOP. INC.	4.53	1.02	3.47	3.98
401726	C	TRI-COUNTY TEL. CO. INC.-AR	26.01	-5.95	33.98	59.64
401727	C	CENTURYTEL OF SOUTH ARKANSAS, INC.	0.98	3.75	-2.67	-2.67
401729	C	WALNUT HILL TELEPHONE COMPANY	1.30	1.56	-0.26	-0.53
401733	C	YELCOT TEL. CO.,INC.	13.47	3.18	9.98	25.19
401734	C	YELL COUNTY TELEPHONE COMPANY	8.75	1.17	7.50	15.09
403031	C	SCOTT COUNTY TELEPHONE COMPANY	3.87	-12.00	18.03	7.03
405211	C	SOUTHWESTERN BELL-ARKANSAS	3.14	-2.99	6.32	0.00
TOTAL:		CALIFORNIA	7.83	-1.65	9.64	2.63
542301	C	CALAVERAS TELEPHONE COMPANY	15.17	3.42	11.37	23.27
542302	C	VERIZON CALIFORNIA INC.-CA (CONTEL)	4.25	2.25	1.96	0.00
542308	C	CITIZENS UTILITIES CO. OF CALIF.	5.50	4.81	0.66	-3.50
542311	C	CAL-ORE TELEPHONE CO.	8.82	-2.21	11.28	15.13
542313	C	DUCOR TELEPHONE COMPANY	-0.94	8.80	-8.95	-5.31
542315	C	EVANS TELEPHONE COMPANY	-6.04	3.20	-8.95	-83.62
542318	C	FORESTHILL TELEPHONE COMPANY	16.29	2.20	13.79	34.16
542319	C	VERIZON CALIFORNIA INC.-CA (GTE)	11.13	0.20	10.92	0.00
542321	C	HAPPY VALLEY TELEPHONE COMPANY	-9.46	1.65	-10.93	-19.90
542322	C	HORNITOS TELEPHONE COMPANY	-7.26	0.15	-7.40	-14.66
542323	C	WINTERHAVEN TELEPHONE COMPANY	-2.37	-2.91	0.56	-6.51
542324	C	KERMAN TELEPHONE COMPANY	4.03	1.66	2.34	-1.68
542332	C	THE PONDEROSA TELEPHONE COMPANY	-1.71	2.42	-4.03	-5.50
542334	C	ROSEVILLE TELEPHONE COMPANY	8.27	6.46	1.70	INFINITE
542338	C	SIERRA TELEPHONE COMPANY, INC.	20.81	-1.65	22.84	46.10
542339	C	THE SISKIYOU TELEPHONE CO.	7.25	-0.02	7.27	9.24
542343	C	THE VOLCANO TELEPHONE COMPANY	20.71	2.27	18.03	62.59
542344	C	VERIZON WEST COAST INC.-CA	-10.70	3.38	-13.61	-100.00
542346	C	PINNACLES TELEPHONE COMPANY	5.94	-0.38	6.34	6.55
543402	C	CITIZENS TELECOMMUNICATIONS OF GOLDEN STATE	-5.46	2.03	-7.34	-25.94
544342	C	CITIZENS TELECOMMUNICATIONS CO. OF TUOLUMNE	-3.98	2.74	-6.54	-13.84
545170	C	PACIFIC BELL	7.12	-2.27	9.60	0.00

Table 3.32
High-Cost Loop Support
Percentage Changes from 2000 to 2001 by Study Area

Study Area Code	Type	Study Area Name	Unseparated NTS Revenue Requirement	Number of Loops	Unseparated NTS Revenue Requirement per Loop	High Cost Loop Support Payments in Later Year*
TOTAL:		COLORADO	1.06	-1.88	2.99	7.93
461835	C	SUNFLOWER TELEPHONE CO.,INC. - CO	46.05	1.12	44.43	69.52
462178	C	AGATE TELEPHONE CO.	42.41	7.75	32.17	58.34
462181	C	BIJOU TEL COOPERATIVE ASSOC. INC	39.09	2.86	35.22	77.81
462182	C	BLANCA TELEPHONE CO.	4.66	5.88	-1.16	0.39
462184	C	DELTA COUNTY TELE-COMM INC.	4.15	3.07	1.05	-3.04
462185	C	CENTURYTEL OF EAGLE, INC.	2.83	2.14	0.68	-0.60
462186	C	EASTERN SLOPE RURAL TEL ASSN INC	31.09	2.84	27.46	104.02
462187	C	EL PASO COUNTY MUTUAL TEL CO	17.95	3.55	13.92	65.94
462188	C	FARMERS TEL CO, INC. - COLORADO	22.14	1.13	20.78	29.13
462190	C	HAXTUN TELEPHONE COMPANY	14.76	4.31	10.01	19.07
462192	C	BIG SANDY TELECOM, INC.	14.42	5.50	8.45	18.98
462193	C	NUCLA-NATURITA TEL. CO.	-5.78	1.06	-6.76	-20.97
462194	C	NUNN TEL. COMPANY	24.82	10.72	12.73	29.53
462195	C	SOUTH PARK TELEPHONE COMPANY	3.77	34.26	-22.71	1.10
462196	C	PEETZ COOP. TEL. CO.	13.10	0.87	12.13	20.73
462197	C	PHILLIPS COUNTY TEL. CO.	17.33	-2.32	20.12	72.56
462198	A	PINE DRIVE TEL. CO.	15.27	2.60	12.35	84.23
462199	C	PLAINS COOPERATIVE TEL. ASSOC. INC.	18.34	2.70	15.23	25.08
462201	C	RICO TEL. CO.	-10.65	-8.65	-2.19	-16.83
462202	C	ROGGEN TELEPHONE COOPERATIVE CO.	7.68	5.41	2.15	6.76
462203	C	THE RYE TELEPHONE CO. INC.	33.02	1.50	31.06	48.39
462204	C	COLUMBINE ACQ CORP DBA COLUMBINE TELECOM CO	13.82	4.62	8.80	16.41
462206	A	STONEHAM COOPERATIVE TEL. CO.	9.16	3.90	5.07	10.89
462207	C	STRASBURG TEL. CO.	10.66	8.57	1.92	7.19
462208	C	CENTURYTEL OF COLORADO, INC.	14.22	5.04	8.74	19.92
462209	C	WIGGINS TEL. ASSOC.	5.12	2.00	3.06	3.19
462210	A	WILLARD TEL. CO.	8.04	-2.94	11.32	19.34
465102	C	QWEST CORPORATION - CO	0.50	-2.09	2.64	0.00
TOTAL:		CONNECTICUT	0.83	-5.72	6.94	0.00
132454	A	THE WOODBURY TEL. CO.	7.33	1.39	5.86	0.00
135200	C	SOUTHERN NEW ENGLAND TEL.	0.76	-5.79	6.95	0.00
TOTAL:		DELAWARE	2.68	-1.49	4.23	0.00
565010	C	VERIZON DELAWARE INC.	2.68	-1.49	4.23	0.00
TOTAL:		DISTRICT OF COLUMBIA	-0.22	-0.54	0.32	0.00
575020	C	VERIZON WASHINGTON, DC INC.	-0.22	-0.54	0.32	0.00
TOTAL:		FLORIDA	4.59	-1.46	6.14	10.47
210291	C	GTC, INC.	1.54	1.92	-0.37	-11.23
210318	C	FRONTIER COMM. OF THE SOUTH-FL	-15.19	4.30	-18.68	-79.53
210328	C	VERIZON FLORIDA INC.	-1.03	-0.27	-0.76	0.00
210329	C	GTC, INC.	8.03	1.96	5.96	50.41
210330	C	SMART CITY TELECOMMUNICATIONS LLC DBA SM.CITY	10.52	-2.01	12.78	19.39
210331	C	ITS TELECOMMUNICATIONS SYSTEMS, INC.	-7.55	1.17	-8.62	-22.92
210335	C	NORTHEAST FLORIDA TEL. CO., INC.	8.59	6.53	1.93	3.65
210336	C	ALLTEL FLORIDA, INC.	1.91	2.73	-0.80	-56.95
210338	C	QUINCY TEL. CO.-FL DIV.	8.01	1.72	6.18	16.43
210339	C	GTC, INC.	18.98	2.32	16.29	60.48
210341	C	SPRINT-FLORIDA, INCORPORATED	3.63	-2.83	6.65	0.00
215191	C	SOUTHERN BELL-FL	7.06	-1.55	8.75	0.00
TOTAL:		GEORGIA	6.39	-2.60	9.23	-2.49
220324	A	VALLEY TEL. CO.	5.91	-3.09	9.28	0.00
220338	C	QUINCY TEL. CO.-GA DIV.	6.74	3.65	2.99	5.02
220344	C	ALMA TEL. CO., INC.	-2.66	2.65	-5.18	-17.35
220346	C	BLUE RIDGE TEL. CO.	12.10	5.73	6.02	18.17
220347	C	BRANTLEY TEL. CO., INC.	8.80	7.19	1.50	4.95
220348	C	BULLOCH CNTY. RURAL TEL. COOP., INC.	11.88	7.03	4.53	13.59
220351	C	CAMDEN TEL. & TEL. CO., INC.-GA	-4.34	1.98	-6.20	0.00
220354	C	CHICKAMAUGA TEL. CORP.	-8.71	1.71	-10.24	-97.40
220355	C	CITIZENS TEL. CO., INC.-GA	-0.51	0.00	-0.50	-7.30
220356	C	COASTAL UTILITIES, INC.	15.61	3.46	11.75	60.80
220357	C	ALLTEL GEORGIA, INC.	-0.36	1.26	-1.60	-12.96
220358	C	DARIEN TEL. CO., INC.	12.12	3.64	8.19	18.77
220360	C	ELLIJAY TEL. CO.	8.04	1.91	6.02	10.38
220362	C	FRONTIER COMM. OF FAIRMOUNT, INC.	4.88	5.17	-0.27	1.79
220364	A	GEORGIA TEL. CORP.	14.05	0.70	13.26	INFINITE

Table 3.32
High-Cost Loop Support
Percentage Changes from 2000 to 2001 by Study Area

Study Area Code	Type	Study Area Name	Unseparated NTS Revenue Requirement	Number of Loops	Unseparated NTS Revenue Requirement per Loop	High Cost Loop Support Payments in Later Year*
		GEORGIA (CONT.)				
220365	A	GLENWOOD TEL. CO.	16.13	3.36	12.36	92.24
220368	C	HART TEL. CO.	2.49	-1.15	3.67	1.02
220369	C	COMSOUTH TELECOMMUNICATIONS, INC.	5.90	-7.33	14.28	26.75
220371	C	INTERSTATE TEL. CO.	-7.63	8.57	-14.93	0.00
220375	A	NELSON-BALL GROUND TEL. CO.	18.38	5.05	12.69	0.00
220376	C	PEMBROKE TEL. CO., INC.	-7.45	-1.66	-5.90	-18.28
220377	C	PINELAND TEL. COOP.	1.85	1.56	0.28	-5.11
220378	C	PLANTERS RURAL TEL. COOP., INC.	7.53	3.41	3.98	7.41
220379	C	PLANT TEL. CO.	4.08	0.65	3.41	3.15
220380	A	PROGRESSIVE RURAL TEL. COOP., INC.	15.07	2.37	12.40	85.56
220381	C	PUBLIC SERVICE TEL. CO.	11.68	2.26	9.21	15.11
220382	C	RINGGOLD TEL. CO.	0.68	1.82	-1.12	-13.94
220386	C	STANDARD TEL. CO.	2.12	1.02	1.09	-1.88
220387	A	FRONTIER COMM. OF GEORGIA, INC.	8.89	2.14	6.61	0.00
220389	A	TRENTON TEL. CO.	15.35	2.91	12.09	0.00
220392	C	WAVERLY HALL TELEPHONE, LLC	16.06	-0.52	16.67	37.99
220394	C	WILKES TEL. & ELECTRIC CO.	5.56	0.06	5.51	11.26
220395	A	ACCUCOMM TELECOMMUNICATIONS, INC.	14.09	0.75	13.24	2,400.86
223036	C	GEORGIA ALLTEL TELECOM	-2.72	1.02	-3.71	-29.49
223037	C	ALLTEL GEORGIA COMMUNICATIONS CORP.	-1.49	0.85	-2.33	-26.22
225192	C	SOUTHERN BELL-GA	7.73	-3.45	11.58	0.00
TOTAL:		GUAM	-9.34	0.00	-9.34	0.00
663800	C	GUAM TELEPHONE AUTHORITY	-9.34	0.00	-9.34	0.00
TOTAL:		HAWAII	10.84	-0.31	11.19	217.38
623021	C	SANDWICH ISLES COMMUNICATIONS, INC.	197.57	61.47	84.29	217.38
623100	C	VERIZON HAWAII INC.-HI	9.41	-0.36	9.80	0.00
TOTAL:		IDAHO	2.95	-0.88	3.87	3.72
472213	C	ALBION TEL. CO. D/B/A ATC COMMUNICATIONS	8.92	1.27	7.56	13.04
472215	C	CAMBRIDGE TEL. CO.,INC.-ID	-2.36	-3.74	1.43	-6.19
472218	C	CUSTER TEL. COOPERATIVE INC.	13.62	-0.27	13.93	23.19
472220	C	FILER MUTUAL TELEPHONE COMPANY - ID	29.69	-6.74	39.06	INFINITE
472221	A>C	FARMERS MUTUAL TEL CO LTD. - ID	-34.59	-0.55	-34.22	0.00
472222	C	FREMONT TELCOM CO.	4.97	-2.76	7.95	7.81
472223	C	CENTURYTEL OF THE GEM STATE - ID	-5.64	-2.01	-3.70	-9.78
472225	C	CENTURYTEL OF IDAHO, INC.	-3.49	0.58	-4.04	-8.16
472226	C	MIDVALE TEL. EXCH. INC.	17.90	-8.24	28.50	35.00
472227	A	MUD LAKE TELEPHONE COOPERATIVE ASSN. INC.	15.78	12.71	2.73	12.10
472230	C	POTLATCH TELEPHONE COMPANY INC.	-0.12	8.70	-8.12	-24.86
472231	C	PROJECT MUTUAL TEL. COOP. ASSN.	3.06	-0.81	3.90	2.55
472232	C	DIRECT COMMUNICATIONS ROCKLAND, INC.	15.12	2.44	12.37	22.44
472233	C	RURAL TELEPHONE COMPANY - ID	21.79	1.24	20.30	30.59
472234	C	TROY TELEPHONE COMPANY	0.60	2.65	-2.00	-19.26
472295	C	SILVER STAR TEL. CO. INC.-ID	37.11	6.68	28.53	52.61
472416	C	VERIZON NORTHWEST INC.-ID	1.64	-0.92	2.58	-6.03
472423	C	INLAND TELEPHONE COMPANY - ID	5.11	1.98	3.07	4.75
474427	C	CITIZENS TELECOMMUNICATIONS COMPANY OF IDAHO	-1.19	-0.81	-0.39	-5.96
475103	C	QWEST CORPORATION - ID	3.75	-0.72	4.50	0.00
475162	C	QWEST CORPORATION - IDAHO	-10.60	-5.05	-5.85	-100.00
TOTAL:		ILLINOIS	-1.64	-2.42	0.80	24.24
340976	A	ADAMS TEL. COOP.	5.49	-0.34	5.85	10.60
340978	C	ALHAMBRA-GRANTFORK TEL. CO.	2.88	2.32	0.55	-10.37
340983	A	CAMBRIDGE TEL. CO.-IL	11.29	-1.62	13.12	91.32
340984	C	CASS TELEPHONE COMPANY	20.93	0.47	20.36	64.51
340990	A	CLARKSVILLE MUTUAL TEL. CO.	6.77	3.72	2.94	4.28
340993	A	CROSSVILLE TEL. CO.	13.22	1.00	12.09	63.16
340998	A	FRONTIER COMM. OF DEPUE, INC.	11.25	-1.29	12.71	74.06
341003	C	EGYPTIAN TEL. COOP. ASSN.	5.09	-4.80	10.39	14.00
341004	C	EL PASO TEL. CO.	6.04	-0.18	6.24	15.36
341009	C	C-R TEL. CO.	0.17	-5.45	5.95	1.18
341011	C	FRONTIER COMM. OF LAKESIDE, INC.	-3.71	-4.54	0.87	-37.94
341012	C	FLAT ROCK TEL. COOP., INC.	79.15	0.33	78.57	INFINITE
341015	C	VERIZON NORTH INC. - IL	-3.75	0.96	-4.67	0.00
341016	A	GENESEO TEL. CO.	9.07	-1.03	10.20	0.00
341017	A	GLASFORD TEL. CO.	15.40	2.29	12.82	288.14
341020	C	GRAFTON TEL. CO.	4.44	1.15	3.25	3.72

Table 3.32
High-Cost Loop Support
Percentage Changes from 2000 to 2001 by Study Area

Study Area Code	Type	Study Area Name	Unseparated NTS Revenue Requirement	Number of Loops	Unseparated NTS Revenue Requirement per Loop	High Cost Loop Support Payments in Later Year*
		ILLINOIS (CONT.)				
341021	A	THE GRANDVIEW MUTUAL TEL. CO.	17.51	16.67	0.73	10.86
341023	C	GRIDLEY TEL. CO.	-14.34	0.66	-14.90	-100.00
341024	A	HAMILTON COUNTY TEL. COOP.	7.85	1.82	5.93	13.62
341025	C	SHAWNEE TEL. CO.	14.97	1.56	13.20	42.98
341026	C	HARRISONVILLE TEL. CO.	5.02	2.85	2.11	0.94
341029	A	HENRY COUNTY TEL. CO.	10.37	-2.08	12.72	70.12
341032	C	HOME TEL. CO.-ST. JACOB	2.94	9.08	-5.63	0.13
341036	C	VERIZON NORTH INC.-IL (CONTEL)	-26.66	1.13	-27.47	0.00
341037	C	ILLINOIS CONSOLIDATED TEL. CO. (+341065A)	-1.05	0.18	-1.22	-69.23
341038	C	FRONTIER COMM. OF ILLINOIS, INC.	-2.71	-1.01	-1.72	-39.62
341041	A	KINSMAN MUTUAL TEL. CO.	-0.44	-2.73	2.35	-3.25
341043	C	LA HARPE TEL. CO.	2.66	-2.54	5.34	3.45
341045	C	LEAF RIVER TEL. CO.	10.83	-2.95	14.20	16.65
341046	A	LEONORE MUTUAL TEL. CO.	4.26	2.52	1.70	-0.18
341047	C	MCDONOUGH TEL. COOP., INC.	11.04	-0.84	11.99	26.50
341048	C	MCNABB TEL. CO.	-5.05	-2.83	-2.28	-22.61
341049	C	MADISON TEL. CO.	7.81	-0.37	8.21	9.26
341049A	C	MADISON TEL. CO. (GALLATIN RIVER)	Exchanges acquired from 341057 GALLATIN RIVER COMM.			
341050	A	MARSEILLES TEL. CO. OF MARS.	8.68	-1.54	10.38	0.00
341053	A	METAMORA TEL. CO.	13.21	-0.58	13.87	0.00
341054	A	MID CENTURY TEL. COOP., INC.	4.94	-1.40	6.43	11.93
341055	C	FRONTIER COMM.-MIDLAND, INC.	-0.85	-3.06	2.28	-4.70
341057	C	GALLATIN RIVER COMMUNICATIONS L.L.C. (+341049A)	-16.47	-0.52	-16.03	0.00
341058	C	MONTROSE MUTUAL TEL. CO.	6.48	-4.62	11.64	47.09
341060	C	MOULTRIE INDEPENDENT TEL. CO.	-4.43	1.06	-5.43	-100.00
341061	C	FRONTIER COMM. OF MT. PULASKI, INC.	-4.44	-3.10	-1.38	-26.28
341062	A	NEW WINDSOR TEL. CO.	16.69	4.51	11.66	62.88
341065	C	ODIN TEL. EXCHANGE, INC.	5.16	0.08	5.07	5.99
341065A	C	ODIN TEL. EXCHANGE, INC. (ILLINOIS CONSOLIDATED)	Exchanges acquired from 341037 IL CONSOLIDATED TEL.			
341066	C	ONEIDA TEL. EXCHANGE	47.62	0.48	46.91	INFINITE
341067	C	FRONTIER COMM. OF ORION, INC.	-45.68	0.60	-46.00	0.00
341073	C	FRONTIER COMM.-PRAIRIE, INC.	9.00	-8.14	18.66	0.00
341075	A	REYNOLDS TEL. CO.	12.08	0.17	11.89	55.57
341079	C	FRONTIER COMM.-SCHUYLER, INC.	-5.65	-2.45	-3.28	-34.49
341086	A	TONICA TEL. CO.	11.59	0.70	10.81	44.11
341087	A	VIOLA HOME TEL. CO.	12.47	-0.12	12.60	76.55
341088	C	WABASH TEL. COOP., INC.	19.90	-3.15	23.81	308.00
341091	C	WOODHULL COMMUNITY TEL. CO.	15.03	9.44	5.10	17.92
341092	A	STELLE TEL. CO.	5.46	-0.98	6.50	9.56
341093	C	YATES CITY TEL. CO.	0.65	4.48	-3.66	-7.60
341183	C	CITIZENS TELECOMMUNICATIONS CO. OF ILLINOIS	360.54	-1.32	366.74	INFINITE
343035	C	VERIZON SOUTH INC.-IL (ALLTEL)	-13.60	0.63	-14.14	0.00
345070	C	ILLINOIS BELL TEL. CO.	-2.99	-2.93	-0.07	0.00
TOTAL:		INDIANA	0.20	2.54	-2.28	8.39
320742	C	BLOOMINGDALE HOME TEL. CO., INC.	7.09	0.00	7.09	9.15
320744	A	CAMDEN TEL. CO., INC.-IN	15.86	3.64	11.79	64.14
320747	C	CENTURYTEL OF CENTRAL INDIANA, INC.	-2.20	1.39	-3.54	-10.58
320750	A	FRONTIER COMM. OF INDIANA, INC.	12.40	-0.67	13.16	0.00
320751	A	CITIZENS TEL. CORP.-WARREN	14.06	0.71	13.25	193.42
320753	C	CLAY CTY. RURAL TEL. COOP., INC.	35.66	1.25	33.98	1,320.91
320756	A	CRAIGVILLE TEL. CO., INC.	15.97	2.89	12.71	177.87
320759	C	DAVIESS-MARTIN CTY. RURAL TEL. DBA RTC COMM.	9.09	1.82	7.14	16.22
320771	A	GEETINGSVILLE TEL. CO., INC.	9.55	-2.81	12.71	66.57
320772	C	VERIZON NORTH INC.-IN	0.28	0.38	-0.10	0.00
320775	C	HANCOCK RURAL TEL. CORP. DBA HANCOCK TELECOM	7.99	12.91	-4.36	-15.97
320776	C	COMM. CORP. OF INDIANA	5.58	1.96	3.55	4.59
320777	A	HOME TEL. CO. OF PITTSBORO, INC.	17.48	4.01	12.95	0.00
320778	A	HOME TEL. CO., INC.	15.50	3.30	11.81	0.00
320779	C	VERIZON NORTH INC.-IN (CONTEL)	0.28	1.34	-1.05	0.00
320783	A>C	LIGONIER TEL. CO.	5.45	-2.23	7.85	16.01
320788	C	MERCHANTS & FARMERS TEL. CO.	-2.88	3.99	-6.61	-39.66
320790	A	MONON TEL. CO., INC.	15.13	2.27	12.57	0.00
320792	A	MULBERRY COOP. TEL. CO., INC.	13.96	1.50	12.27	0.00
320796	A	NEW LISBON TEL. CO., INC.	13.14	0.43	12.65	83.12
320797	C	NEW PARIS TEL., INC.	0.09	0.90	-0.81	-15.16
320800	C	NORTHWESTERN INDIANA TEL. CO., INC.	0.18	0.48	-0.30	-27.04
320801	C	CENTURYTEL OF ODON, INC.	4.13	1.74	2.35	2.30
320807	A>C	PERRY-SPENCER RURAL TEL. COOP., INC.	-2.76	2.29	-4.94	-19.69

Table 3.32
High-Cost Loop Support
Percentage Changes from 2000 to 2001 by Study Area

Study Area Code	Type	Study Area Name	Unseparated NTS Revenue Requirement	Number of Loops	Unseparated NTS Revenue Requirement per Loop	High Cost Loop Support Payments in Later Year*
		INDIANA (CONT.)				
320809	A	COMM. CORP. OF SOUTHERN INDIANA	11.48	-0.78	12.35	64.03
320813	A	PULASKI-WHITE RURAL TEL. COOP., INC.	15.00	2.03	12.72	104.07
320815	A	ROCHESTER TEL. CO., INC.	10.44	2.71	7.53	0.00
320816	A	S & W TEL. CO., INC.	14.39	5.36	8.57	34.55
320818	A	SMITHVILLE TEL. CO., INC.	13.60	0.28	13.28	0.00
320819	C	SOUTHEASTERN INDIANA RURAL TEL. COOP., INC.	19.74	22.87	-2.55	-19.50
320825	C	SUNMAN TELECOMMUNICATIONS CORPORATION	-2.36	-0.27	-2.10	-11.81
320826	A	SWAYZEE TEL. CO., INC.	12.71	-0.68	13.48	132.40
320827	A	SWEETSER RURAL TEL. CO., INC.	14.06	0.71	13.25	INFINITE
320828	C	FRONTIER COMM. OF THORNTOWN, INC.	-2.15	4.91	-6.73	0.00
320829	A	TIPTON TEL. CO., INC.	10.06	1.05	8.92	0.00
320830	A	TRI-COUNTY TEL. CO., INC.-IN	14.61	1.47	12.95	117.15
320832	C	UNITED TEL. CO. OF INDIANA, INC.	1.10	3.66	-2.47	0.00
320834	A	WASHINGTON CTY. RURAL TEL. COOP., INC.	13.31	2.11	10.97	0.00
320837	A	WEST POINT TEL. CO., INC.	16.09	3.68	11.97	72.08
320839	A	YEOMAN TEL. CO., INC.	12.86	-0.62	13.57	173.46
323034	C	VERIZON NORTH INC.-IN (ALLTEL)	-3.50	0.43	-3.91	-100.00
325080	C	INDIANA BELL TEL. CO.	-1.06	3.28	-4.20	0.00
TOTAL:		IOWA	1.25	-1.41	2.70	33.47
351096	C	HEARTLAND TELECOMM CO OF IOWA DBA HICKORYTECH (+351298A)	12.29	1.33	10.82	INFINITE
351097	A	ANDREW TEL. CO., INC.	5.90	-0.26	6.18	12.19
351098	A	ARCADIA TEL. COOP.	13.19	8.93	3.91	12.78
351101	A	ATKINS TEL. CO.	13.11	0.81	12.20	66.09
351105	C	AYRSHIRE FMRS. MUT. TEL. CO.	-4.20	-10.87	7.49	9.11
351106	C	ALPINE COMMUNICATIONS, L.C. (+351213A)	3.50	-0.57	4.10	4.06
351107	A	BALDWIN-NASHVILLE TEL. CO., INC.	6.52	1.14	5.32	10.05
351108	A	BARNES CITY COOP. TEL. CO.	7.82	5.79	1.92	3.42
351110	C	BERNARD TEL. CO., INC.	8.15	-1.20	9.47	12.37
351112	A	BREDA TEL. COOP.	3.40	-4.63	8.43	17.86
351113	A	BROOKLYN MUTUAL TEL. CO.	14.10	0.76	13.24	INFINITE
351114	A	THE BURT TEL. CO.	6.21	-3.08	9.59	27.66
351115	A	BUTLER-BREMER MUT. TEL. CO.	11.84	-0.61	12.53	71.04
351118	A	CASCADE TEL. CO.	12.61	-0.16	12.79	85.71
351119	A	CASEY MUTUAL TEL. CO.	10.24	1.62	8.48	28.06
351121	A	CENTER JUNCTION TEL. CO., INC.	2.97	1.37	1.58	-1.56
351125	A	CENTRAL SCOTT TEL.	14.24	0.97	13.14	0.00
351126	A	CENTURYTEL OF CHESTER, INC.	1.51	0.46	1.05	-3.63
351127	C	FRONTIER COMM. OF IOWA, INC.	8.84	-1.00	9.95	0.00
351129	A>C	THE CITIZENS MUTUAL TEL. CO.	24.05	1.19	22.59	76.52
351130	A	CLARENCE TEL. CO., INC.	12.62	-0.11	12.74	83.55
351132	A	CLEAR LAKE INDEPEND. TEL. CO.	12.69	4.37	7.97	0.00
351133	A	C-M-L TEL. COOP. ASSN.	5.41	2.54	2.79	2.72
351134	A	COLO TEL. CO.	13.01	0.65	12.28	68.35
351136	A	COON CREEK TEL. CO.	11.65	-0.56	12.28	62.60
351137	A	COON VALLEY COOP. TEL. ASSN., INC.	6.97	1.39	5.50	11.14
351139	A	COOPERATIVE TEL. CO.	8.64	2.22	6.28	15.91
351141	A	CORN BELT TEL. CO.	12.35	-0.33	12.72	80.91
351146	A	CUMBERLAND TEL. CO.	5.70	-2.07	7.93	19.01
351147	A	DANVILLE MUTUAL TEL. CO.	15.08	1.93	12.91	121.24
351149	A	DEFIANCE TEL. CO.	5.18	0.65	4.50	6.31
351150	A	DIXON TEL. CO.	12.81	0.55	12.19	64.52
351152	A	DUMONT TEL. CO.	13.37	0.94	12.31	70.82
351153	A	DUNKERTON TEL. COOP., INC.	11.91	-0.50	12.48	69.57
351156	A	EAST BUCHANAN TEL. COOP.	12.41	2.56	9.60	37.17
351157	A	ELLSWORTH COOP. TEL. ASSN.	5.84	-0.52	6.39	12.86
351158	C	MINBURN TELECOMMUNICATIONS, INC.	11.40	-0.80	12.29	36.02
351160	A	FARMERS & BUSINESSMEN'S TEL. CO.	10.84	-1.14	12.12	55.90
351162	A	FARMERS COOP. TEL. CO.-DYSART	14.19	1.83	12.14	68.93
351166	A	FARMERS & MERCHANTS MUTUAL TEL. CO.	7.95	-4.78	13.37	79.64
351167	C	IOWA TELECOMM. SVCS. DBA IOWA TELECOM-NORTH	-6.10	-3.97	-2.21	0.00
351168	A	FARMERS MUTUAL COOP TEL CO- HARLAN	2.98	-1.59	4.64	4.39
351169	A	FARMERS MUTUAL COOP. TEL. CO.-MOULTON	10.97	0.54	10.37	39.15
351170	C	IOWA TELECOMM. SVCS. DBA IOWA TELECOM-SYSTEMS	-7.15	-2.61	-4.67	0.00
351171	A	FARMERS MUTUAL TEL. CO.-JESUP	14.88	1.93	12.70	0.00
351172	A	FARMERS MUTUAL TEL. CO.-NORA SPRINGS	14.88	2.75	11.81	60.94
351173	A	FARMERS MUTUAL TEL. COOP.-SHELLSBURG	13.93	1.77	11.95	61.66
351174	A	FARMERS MUTUAL TEL. CO.-STANTON	7.30	0.32	6.96	16.95
351175	A	FARMERS TEL. CO.-BATAVIA	8.06	1.20	6.79	17.26

Table 3.32
High-Cost Loop Support
Percentage Changes from 2000 to 2001 by Study Area

Study Area Code	Type	Study Area Name	Unseparated NTS Revenue Requirement	Number of Loops	Unseparated NTS Revenue Requirement per Loop	High Cost Loop Support Payments in Later Year*
		IOWA (CONT.)				
351176	A	FARMERS TEL. CO.-ESSEX	10.24	-2.15	12.66	67.92
351177	A	FARMERS TEL. CO.-RICEVILLE	9.38	1.96	7.28	21.38
351178	C	IOWA TELECOMM. SVCS. DBA IOWA TELECOM	23.75	-4.02	28.93	0.00
351179	A	FENTON COOP. TEL. CO.	4.22	-2.34	6.72	12.08
351187	A	PARTNER COMMUNICATIONS COOPERATIVE (MID-IOWA)	15.99	3.64	11.92	69.57
351188	A	GOLDFIELD TEL. CO.	8.25	-3.67	12.37	54.08
351189	A	RIVER VALLEY TEL. COOP.	9.07	-2.06	11.37	41.76
351191	A	GRAND MOUND COOP. TEL. ASSN.	14.30	2.16	11.88	60.96
351195	A	GRISWOLD COOP. TEL. CO.	10.57	-0.40	11.01	42.87
351199	A	HAWKEYE TEL. CO.	8.95	-0.59	9.60	31.48
351202	A	HOSPERS TEL. EXCHANGE, INC.	15.52	3.16	11.98	69.40
351203	A	HUBBARD COOP. TEL. ASSN.	10.60	-2.15	13.03	82.48
351205	A	HUXLEY COMMUNICATIONS COOPERATIVE	13.55	0.65	12.82	94.87
351206	A	IAMO TEL. CO.-IA	1.06	-2.34	3.48	-0.13
351209	A	INTERSTATE 35 TEL. CO.	8.60	1.30	7.21	19.89
351212	A	JEFFERSON TEL. CO.-IA	9.52	-1.47	11.16	0.00
351213	A	JORDAN SOLDIER VAL COOP. TEL. CO.	-4.50	-13.49	10.39	14.39
351213A	A	JORDAN SOLDIER VAL COOP. TEL. CO. (ALPINE)	Exchanges acquired from 351106 ALPINE COMM.			
351214	C	KALONA COOP. TEL. CO.	23.86	-4.61	29.84	164.24
351217	A	KEYSTONE FRMS. COOP. TEL. CO.	3.65	-2.47	6.28	9.86
351220	A	LA PORTE CITY TEL. CO.	11.98	-1.06	13.17	100.06
351222	A	LA MOTTE TEL. CO.	13.94	1.69	12.05	64.76
351223	A	LAUREL TEL. CO., INC.	5.36	-0.55	5.94	10.74
351225	A	LEHIGH VALLEY COOP. TEL. ASSN.	10.76	1.34	9.29	32.48
351228	A	LONE ROCK COOP. TEL. CO.	3.15	-2.13	5.39	6.57
351229	C	LOST NATION-ELWOOD TEL. CO.	17.83	0.14	17.67	37.41
351230	A	NORTHEAST IOWA TEL. CO.	12.26	0.05	12.20	62.75
351232	A	LYNNVILLE TELEPHONE COMPANY	7.35	1.31	5.96	13.15
351235	A	MANILLA TEL. CO.	11.92	-0.16	12.09	58.57
351237	A	MARNE & ELK HORN TEL. CO.	6.24	-0.50	6.77	14.80
351238	A	MARTELLE COOP. TEL. ASSN.	5.15	-0.56	5.75	9.86
351239	A	MASSENA TEL. CO.	6.30	0.70	5.56	10.58
351241	A	MECHANICSVILLE TEL. CO.	14.53	1.84	12.46	84.11
351242	A	MILES COOP. TEL. ASSN.	11.78	-0.63	12.49	69.47
351243	A	MILLER TEL. CO.-IA	-1.59	-2.75	1.19	-6.33
351245	A	MINBURN TEL. CO.	8.51	-0.41	8.95	27.95
351246	A	MINERVA VALLEY TEL. CO., INC.	9.99	3.13	6.66	19.31
351247	A	MODERN COOP. TEL. CO.	5.72	2.39	3.25	3.93
351248	A	MONTEZUMA MUTUAL TEL. CO.	14.36	1.05	13.17	149.40
351250	A	MUTUAL TEL. CO. OF MORNING SUN	9.98	-2.28	12.55	63.81
351251	A	MEDIAPOLIS TEL. CO.	12.09	-0.30	12.42	68.58
351252	A	MUTUAL TEL. CO.	15.12	5.24	9.39	0.00
351257	A	NORTH ENGLISH COOP. TEL. CO.	14.21	1.51	12.52	84.67
351259	A	NORTHERN IOWA TEL. CO.	7.45	0.66	6.75	16.27
351260	A	NORTHWEST IOWA TEL. CO., INC.	8.52	-4.07	13.13	0.00
351261	A	NORTHWEST TEL. COOP.	9.53	4.24	5.07	12.56
351262	A	COMMUNICATIONS 1 NETWORK, INC. (NORWAY RURAL)	8.14	-3.98	12.62	59.10
351263	A	OGDEN TEL. CO.-IA	12.00	-2.23	14.55	INFINITE
351264	A	OLIN TEL. CO., INC.	7.45	-0.11	7.58	19.95
351265	A	ONSLOW COOP. TEL. ASSN.	2.23	-1.55	3.84	1.79
351266	A	ORAN MUTUAL TEL. CO.	7.48	3.31	4.03	7.45
351269	A	PALO COOP. TEL. ASSN.	12.43	3.21	8.93	32.90
351270	A	PALMER MUTUAL TEL. CO.	1.24	-4.65	6.18	6.75
351271	A	PANORA COOP. TEL. ASSN., INC.	16.38	4.17	11.72	0.00
351273	A	PEOPLES TEL. CO.-IA	11.57	-1.18	12.90	83.47
351274	A	CENTURYTEL OF POSTVILLE, INC.	15.13	2.12	12.74	INFINITE
351275	A	PRAIRIEBURG TEL. CO., INC.	2.77	-0.43	3.21	1.02
351276	A	PRESTON TEL. CO.	12.16	0.08	12.08	59.11
351277	A	RADCLIFFE TEL. CO., INC.	9.39	-2.11	11.74	45.37
351278	A	READLYN TEL. CO.	14.31	1.66	12.44	81.49
351280	A	RINGSTED TEL. CO.	2.65	-6.78	10.11	25.00
351282	A	ROCKWELL COOP. TEL. ASSN.	5.49	0.00	5.49	9.42
351283	A	ROYAL TEL. CO.	8.15	-0.42	8.61	26.11
351284	A	RUTHVEN TEL. EXCH. CO.	11.26	-1.43	12.87	80.35
351285	A	SAC COUNTY MUTUAL TEL. CO.	11.74	0.00	11.74	52.79
351291	A	SCHALLER TEL. CO.	8.69	0.82	7.80	22.95
351292	A	SEARSBORO TEL. CO.	6.41	4.43	1.89	2.08
351293	A	SHARON TEL. CO.	14.39	2.26	11.86	60.73
351294	A	SCRANTON TEL. CO.	5.26	-7.99	14.41	55.53

Table 3.32
High-Cost Loop Support
Percentage Changes from 2000 to 2001 by Study Area

Study Area Code	Type	Study Area Name	Unseparated NTS Revenue Requirement	Number of Loops	Unseparated NTS Revenue Requirement per Loop	High Cost Loop Support Payments in Later Year*
		IOWA (CONT.)				
351295	A	SHELL ROCK TEL. CO.	13.67	0.44	13.18	121.44
351297	A	HEART OF IOWA COMMUNICATIONS COOP.	4.06	-1.67	5.83	8.87
351298	A	SOUTH SLOPE COOP. TEL. CO.	15.39	3.20	11.82	0.00
351298A	A	SOUTH SLOPE COOP. TEL. (HEARTLAND/HICKORYTECH)	Exchanges acquired from 351096 HEARTLAND-HICKORYTECH			
351301	A	SOUTHWEST TEL. EXCH., INC.	2.43	-1.40	3.89	2.09
351302	A	SPRINGVILLE COOP. TEL. ASSN.	15.64	2.54	12.77	217.91
351303	A	COOPERATIVE TEL. EXCHANGE	3.07	-3.25	6.54	10.02
351304	A	SWISHER TEL. CO.	15.33	2.50	12.52	94.34
351305	A	STRATFORD MUTUAL TEL. CO.	12.04	-0.27	12.34	65.87
351306	A	SULLY TEL. ASSOC.	11.75	0.26	11.46	50.24
351307	A	SUPERIOR TEL. COOP.	2.87	0.00	2.87	0.47
351308	A	TEMPLETON TEL. CO.	9.64	3.13	6.32	17.38
351309	A	TERRIL TELEPHONE COOPERATIVE	9.09	1.08	7.93	24.27
351310	A	TITONKA TEL. CO.	8.89	-3.10	12.37	55.82
351316	C	UNITED FARMERS TEL. CO.	-2.33	0.80	-3.10	0.00
351319	A	VAN BUREN TEL. CO., INC.	10.96	1.92	8.87	30.72
351320	A	VAN HORNE COOP. TEL. CO.	12.36	0.32	12.00	57.75
351322	A	VENTURA TEL. CO., INC.	12.85	0.81	11.95	57.98
351324	A	VILLISCA FARMERS TEL. CO.	11.88	-0.23	12.13	59.56
351326	A	WALNUT TEL. CO.	15.29	2.67	12.30	81.84
351327	C	WEBB-DICKENS TEL. CORP.	-1.40	-1.28	-0.12	0.00
351328	A	WEBSTER-CALHOUN COOP. TEL. ASSN.	5.03	-0.24	5.29	8.32
351329	A	WELLMAN COOP. TEL. ASSN.	14.13	0.80	13.23	439.24
351331	A	WEST IOWA TEL. CO.	12.57	-0.16	12.75	83.77
351332	A	WEST LIBERTY TEL. CO.	14.38	1.17	13.06	0.00
351334	A	WESTERN IOWA TEL. ASSN.	9.85	1.06	8.70	28.56
351335	A	WESTSIDE INDEPENDENT TEL. CO.	5.20	-0.56	5.79	10.06
351336	A	WILTON TEL. CO.	14.11	0.78	13.23	0.00
351337	A	WINNEBAGO COOP. TEL. ASSN.-IA	8.13	-0.17	8.32	24.81
351342	A	WOOLSTOCK MUTUAL TEL. ASSN.	5.71	1.78	3.86	5.27
351343	A	WYOMING MUTUAL TEL. CO.	13.39	1.07	12.19	66.77
351344	A	PRAIRIE TEL. CO., INC.	5.86	0.00	5.86	11.03
351346	C	ACE TEL. ASSN.-IA	12.95	3.54	9.09	33.53
351405	A	HILLS TEL. CO., INC.-IA	4.91	0.28	4.62	6.34
351424	A	MABEL COOP. TEL. CO.-IA	6.94	1.87	4.98	9.47
351888	C	GRAND RIVER MUT. TEL. CORP.-IA	0.21	3.69	-3.36	0.00
355141	C	QWEST CORPORATION - IA	-2.95	-1.31	-1.66	0.00
TOTAL:		KANSAS	0.95	-3.83	4.96	14.79
411317	C	UNITED TELEPHONE COMPANY OF EASTERN KANSAS	0.30	-0.02	0.32	-6.41
411746	C	BLUE VALLEY TELEPHONE COMPANY	0.76	-0.46	1.23	-0.01
411756	A>C	COLUMBUS TELEPHONE COMPANY	-68.76	5.04	-70.26	0.00
411758	C	COUNCIL GROVE TEL. CO.	1.09	-2.56	3.75	-0.65
411761	C	CUNNINGHAM TELEPHONE CO. INC.	3.74	-3.52	7.53	5.93
411764	C	ELKHART TELEPHONE COMPANY INC.	2.55	-1.52	4.13	2.75
411777	C	GOLDEN BELT TELEPHONE ASSN. INC.	30.05	-1.45	31.96	55.10
411778	A	GORHAM TELEPHONE COMPANY INC.	1.94	-0.28	2.23	-1.53
411780	A>C	HAVILAND TELEPHONE COMPANY INC.	95.28	-0.22	95.71	366.40
411781	C	H & B COMMUNICATIONS INC.	-5.86	-3.78	-2.17	-12.08
411782	C	HOME TELEPHONE COMPANY INC.	10.71	0.32	10.36	15.83
411785	C	J. B. N. TELEPHONE COMPANY INC.	-2.17	-1.78	-0.40	-4.09
411788	C	KANOKLA TEL. ASSOC. INC.- KS	21.01	0.08	20.91	27.21
411791	A	LA HARPE TELEPHONE COMPANY INC.	3.09	-5.07	8.59	18.13
411801	C	MADISON TELEPHONE, LLC	25.80	0.12	25.65	45.57
411807	C	MOKAN DIAL, INC.- KS	7.47	0.90	6.52	9.27
411808	C	MOUNDRIDGE TEL. CO.	8.47	1.90	6.45	10.00
411809	C	MUTUAL TELEPHONE COMPANY	74.29	0.39	73.61	146.57
411814	C	PEOPLES TELECOMMUNICATIONS, LLC	18.78	1.04	17.56	26.59
411817	C	PIONEER TELEPHONE ASSOCIATION INC.	3.40	-0.19	3.60	2.97
411818	C	CRAW-KAN TELEPHONE COOP INC- KS	12.23	1.10	11.00	33.42
411820	C	RAINBOW TEL COOPERATIVE ASSN INC.	62.69	-0.39	63.32	106.40
411826	C	RURAL TEL. SERVICE CO.,INC.	7.87	0.60	7.22	9.72
411827	C	S & T TEL. COOP. ASSN.	12.83	1.90	10.73	15.49
411829	C	S & A TEL. CO.,INC.	-3.86	0.00	-3.86	-6.60
411831	C	SOUTH CENTRAL TEL. ASSN. INC.-KS	20.94	0.30	20.58	25.77
411833	C	SOUTHERN KANSAS TEL. CO.,INC.	10.69	0.25	10.42	13.07
411835	C	SUNFLOWER TEL. CO.,INC.	12.11	-1.64	13.98	20.25
411839	C	TRI-COUNTY TEL. ASSN. INC.-KS	-11.15	0.17	-11.30	-78.46
411840	C	TWIN VALLEY TEL. INC.-KS	18.12	-1.36	19.74	45.55

Table 3.32
High-Cost Loop Support
Percentage Changes from 2000 to 2001 by Study Area

Study Area Code	Type	Study Area Name	Unseparated NTS Revenue Requirement	Number of Loops	Unseparated NTS Revenue Requirement per Loop	High Cost Loop Support Payments in Later Year*
		KANSAS (CONT.)				
411841	C	UNITED TELEPHONE ASSN. INC.	10.17	-0.41	10.62	15.91
411842	C	UNITED TELEPHONE CO OF KS	2.06	-3.36	5.62	7.93
411845	C	WAMEGO TELEPHONE COMPANY INC.	4.75	3.60	1.11	-21.14
411847	C	WHEAT STATE TELEPHONE, INC.	60.30	1.23	58.35	121.90
411849	C	WILSON TELEPHONE COMPANY INC.	-11.66	-1.02	-10.75	-29.80
411852	C	ZENDA TELEPHONE COMPANY INC.	-0.76	2.56	-3.24	-4.30
411957	C	THE UTC OF MO DBA UTC OF SE. KS	40.65	-1.04	42.13	INFINITE
412030	C	TOTAH TELEPHONE CO. INC.	31.08	0.98	29.81	73.74
415214	C	SOUTHWESTERN BELL-KANSAS	-1.79	-4.39	2.72	0.00
TOTAL:		KENTUCKY	2.14	-0.84	3.00	-2.35
260396	A	BALLARD RURAL TEL. COOP. CORP., INC.	11.38	-1.64	13.23	97.67
260398	A	BRANDENBURG TEL. CO., INC.	12.65	1.31	11.19	0.00
260401	C	DUO COUNTY TEL. COOP., INC.	13.82	2.32	11.24	28.20
260402	C	ALLTEL KENTUCKY, INC.	7.35	1.71	5.54	42.84
260406	C	FOOTHILLS RURAL TEL. COOP. CORP., INC.	10.67	-7.39	19.50	53.06
260407	C	VERIZON SOUTH INC.-KY	-9.57	0.37	-9.90	0.00
260408	A	GEARHEART COMM. DBA COALFIELDS TEL. CO.	15.60	3.18	12.03	0.00
260410	C	VERIZON SOUTH INC.-KY (CONTEL)	-12.25	2.01	-13.98	-52.40
260411	C	LESLIE COUNTY TEL. CO., INC.	0.80	2.41	-1.57	-8.02
260412	A	LEWISPORT TEL. CO., INC.	13.16	-0.42	13.63	INFINITE
260413	C	LOGAN TEL. COOP., INC.	26.68	2.41	23.70	51.19
260414	A	MOUNTAIN RURAL TEL. COOP. CORP., INC.	15.79	3.40	11.98	0.00
260415	A>C	PEOPLES RURAL TEL. COOP. CORP.	20.21	2.45	17.34	49.19
260417	A	SALEM TEL. CO.	14.48	1.35	12.95	0.00
260418	C	SOUTH CENTRAL RURAL TEL. COOP. CORP., INC.	23.30	2.60	20.17	55.68
260419	A	THACKER/GRIGSBY TEL. CO., INC.	16.28	3.26	12.62	189.01
260421	A	WEST KENTUCKY RURAL TEL. COOP. CORP., INC.	11.66	-1.22	13.03	89.94
265061	C	CINCINNATI BELL-KY	4.54	-1.50	6.13	0.00
265182	C	SOUTH CENTRAL BELL-KY	6.26	-1.70	8.10	0.00
TOTAL:		LOUISIANA	4.89	-1.44	6.42	0.06
270423	C	CENTURYTEL OF CENTRAL LA, LLC	6.87	1.40	5.39	8.02
270424	C	CENTURYTEL OF SOUTHEAST LA, INC.	-4.09	1.52	-5.52	-16.62
270425	C	CAMERON TEL. CO.-LA	6.20	0.97	5.18	7.01
270426	C	CAMPTI-PLEASANT HILL TEL. CO.	32.55	1.03	31.20	58.00
270427	C	CENTURYTEL OF CHATHAM, LLC	-14.36	6.96	-19.93	-19.60
270428	A	DELCAMBRE TEL. CO.	18.93	6.73	11.43	668.11
270429	C	EAST ASCENSION TELEPHONE COMPANY, LLC	10.72	1.95	8.61	21.38
270430	C	ELIZABETH TEL. CO., INC.	11.19	0.72	10.39	13.78
270431	C	CENTURYTEL OF NORTHWEST LA, INC.	-2.16	1.44	-3.55	-7.75
270432	A>C	KAPLAN TEL. CO.	1.79	4.20	-2.32	-6.43
270433	C	LAFOURCHE TELEPHONE COMPANY, L.L.C.	1.81	2.11	-0.29	-4.77
270434	C	CENTURYTEL OF EVANGELINE, LLC	0.00	0.38	-0.38	-2.80
270435	C	NORTHEAST LOUISIANA TEL. CO., INC.	1.19	2.27	-1.06	-0.63
270436	C	CENTURY TEL. OF NORTH LOUISIANA, LLC	-4.62	2.27	-6.74	-12.15
270438	C	RESERVE TEL. CO.	-9.08	-3.19	-6.09	-35.26
270439	C	CENTURYTEL OF RINGGOLD, LLC	4.69	2.30	2.34	2.76
270440	C	CENTURYTEL OF EAST LA, LLC	-3.57	2.38	-5.82	-9.51
270441	C	STAR TEL. CO., INC.	0.29	-0.47	0.76	-1.80
270442	C	CENTURYTEL OF SOUTHWEST LA, LLC	3.92	0.88	3.01	3.38
275183	C	SOUTH CENTRAL BELL-LA	5.34	-1.66	7.13	0.00
TOTAL:		MAINE	8.09	1.12	6.89	-5.41
100002	C	OXFORD WEST TEL. CO.	8.33	1.88	6.33	24.80
100003	C	LINCOLNVILLE TEL. CO.	-3.51	0.00	-3.50	0.00
100004	C	CHINA TEL. CO.	-7.17	1.61	-8.64	-50.71
100005	A	COBBOSSEECONTEE TEL. CO.	16.25	3.79	12.01	74.61
100007	C	ISLAND TEL. CO.	1.60	2.05	-0.44	-1.70
100010	C	HAMPDEN TEL. CO.	11.53	0.53	10.95	0.00
100011	C	HARTLAND & ST. ALBANS TEL. CO.	6.88	7.44	-0.52	-18.91
100015	A	COMMUNITY SERVICE TEL. CO.	13.66	0.18	13.45	INFINITE
100019	A	OXFORD COUNTY TEL. & TELE. CO.	14.75	1.73	12.80	106.95
100020	A	PINE TREE TEL. & TELE. CO.	14.27	1.05	13.08	0.00
100022	A	SACO RIVER TEL. & TELE. CO.	13.65	2.00	11.43	0.00
100024	C	SOMERSET TEL. CO.	0.64	4.11	-3.33	-19.70
100025	C	STANDISH TEL. CO.	-0.15	2.42	-2.51	-23.36
100027	C	UNION RIVER TEL. CO.	-7.13	1.12	-8.16	-15.62
100029	C	UNITY TEL. CO., INC.	2.35	0.11	2.23	-2.42

Table 3.32
High-Cost Loop Support
Percentage Changes from 2000 to 2001 by Study Area

Study Area Code	Type	Study Area Name	Unseparated NTS Revenue Requirement	Number of Loops	Unseparated NTS Revenue Requirement per Loop	High Cost Loop Support Payments in Later Year*
		MAINE (CONT.)				
100031	C	WARREN TEL. CO.	32.91	4.58	27.09	185.85
100034	C	WEST PENOBSCOT TEL. & TEL. CO.	7.94	2.82	4.98	18.39
103313	C	NORTHLAND TEL. CO. OF MAINE	4.85	2.15	2.64	1.64
103315	C	MID MAINE TELECOM, INC.	-5.12	-0.03	-5.09	-21.01
105111	C	VERIZON NEW ENGLAND INC. DBA VERIZON MAINE	9.27	0.97	8.22	0.00
TOTAL:		MARYLAND	2.28	0.21	2.06	-1.49
180216	C	ARMSTRONG TEL. CO. OF MD	7.60	4.55	2.92	-1.49
185030	C	VERIZON MARYLAND INC.	2.26	0.20	2.05	0.00
TOTAL:		MASSACHUSETTS	10.32	-2.67	13.34	-26.18
110036	C	GRANBY TEL. & TELE. CO.-MA	-6.21	-0.13	-6.09	-37.54
110037	C	RICHMOND TEL. CO.	7.25	0.00	7.24	24.01
115112	C	VERIZON NEW ENGLAND INC DBA VERIZON MASS.	10.34	-2.67	13.37	0.00
TOTAL:		MICHIGAN	0.18	-5.08	5.54	-9.16
310669	A	ALLENDALE TEL. CO.	1.48	-6.35	8.36	0.00
310671	C	CENTURY TEL. MIDWEST, INC.	-4.86	-0.48	-4.40	-16.29
310672	C	COMM. CORP. OF MICHIGAN	8.24	0.83	7.35	21.19
310675	A	BARAGA TEL. CO.	13.78	0.40	13.33	187.97
310676	A	BARRY COUNTY TEL. CO.	12.71	-1.23	14.11	INFINITE
310677	C	ISLAND TEL. CO.	2.72	3.84	-1.08	-6.01
310678	A	BLANCHARD TEL. ASSOC., INC.	15.37	2.28	12.80	393.92
310679	C	BLOOMINGDALE TEL. CO.	-4.78	2.85	-7.42	-13.93
310680	C	CHIPPEWA COUNTY TEL. CO.	5.73	5.74	-0.01	-1.16
310682	C	FRONTIER COMM. OF MICHIGAN, INC.	-1.94	0.45	-2.38	0.00
310683	C	CARR TEL. CO.	-3.01	0.00	-3.01	-66.80
310685	C	CHATHAM TEL. CO.-MI	5.60	1.63	3.91	5.39
310688	A	CLIMAX TEL. CO.	9.46	-4.88	15.08	INFINITE
310689	C	CENTURYTEL OF UPPER MICHIGAN	4.43	-0.60	5.06	5.76
310691	C	DEERFIELD FARMERS TEL. CO.	5.54	0.07	5.46	6.41
310692	A	DRENTHE TEL. CO.	13.42	1.02	12.27	69.56
310694	A	FARMERS MUT. OF CHAPIN DBA CHAPIN TEL. CO.	13.51	1.30	12.06	63.17
310695	C	VERIZON NORTH INC.-MI	-9.22	0.53	-9.70	0.00
310702	C	CENTURY TEL. OF MICHIGAN, INC.	-3.12	0.31	-3.42	-21.29
310703	A	KALEVA TEL. CO.	13.54	1.37	12.01	62.03
310704	C	ACE TEL. CO. OF MI, INC.	11.56	-2.48	14.39	64.41
310705	C	CENTURY TELEPHONE OF NORTHERN MICHIGAN, INC.	13.64	0.46	13.12	29.52
310708	A>C	LENNON TEL. CO.	12.37	-0.44	12.86	23.47
310711	C	MIDWAY TEL. CO.	13.76	6.51	6.80	15.35
310713	C	HIAWATHA TEL. CO.	-2.43	0.62	-3.02	-15.87
310714	C	OGDEN TEL. CO.	60.32	1.47	58.00	347.74
310717	C	ONTONAGON COUNTY TEL. CO.	-1.34	3.92	-5.07	-30.55
310720	C	PENINSULA TEL. CO.-MI	-1.87	-1.46	-0.42	-8.00
310721	C	PIGEON TEL. CO.	-7.46	0.52	-7.94	-32.56
310725	A	SAND CREEK TEL. CO.	14.04	0.70	13.25	168.60
310726	C	SHIAWASSEE TEL. CO.	3.89	0.96	2.90	1.18
310728	C	SPRINGPORT TEL. CO.	7.30	-0.30	7.63	14.16
310732	C	UPPER PENINSULA TEL. CO.	5.56	1.12	4.39	5.82
310734	C	WALDRON TEL. CO.	14.56	-3.32	18.49	27.09
310735	A	WESTPHALIA TEL. CO.	16.48	3.38	12.67	123.95
310737	C	WINN TEL. CO.	0.81	-0.71	1.53	-1.52
310738	C	WOLVERINE TEL. CO.	9.20	0.98	8.14	79.10
313033	C	VERIZON NORTH INC.-MI (ALLTEL)	-8.78	0.21	-8.97	-100.00
315090	C	MICHIGAN BELL TEL. CO.	2.14	-6.13	8.82	0.00
TOTAL:		MINNESOTA	2.96	-2.08	5.15	6.50
361123	C	CITIZENS TELECOMMUNICATIONS CO. OF MN-LAKES	-4.85	-0.99	-3.90	-60.84
361337	A	WINNEBAGO COOP. TEL. ASSN.-MN	3.52	0.56	2.94	1.21
361346	C	ACE TEL. ASSN.-MN	8.50	1.71	6.68	0.00
361347	A	ALBANY MUTUAL TEL. ASSN., INC.	14.28	0.97	13.19	139.22
361348	A	WILDERNESS VALLEY TELEPHONE COMPANY, INC.	4.09	0.00	4.09	4.16
361350	C	ARVIG TEL. CO.	1.43	2.06	-0.61	-8.35
361353	A	CITY OF BARNESVILLE TEL. CO.	13.83	0.47	13.30	170.26
361356	A	BENTON COOP. TEL. CO.	16.07	3.47	12.18	81.68
361357	C	BLACKDUCK TEL. CO.	13.80	6.76	6.60	24.58
361358	A	BLUE EARTH VALLEY TEL. CO.	15.91	2.78	12.78	123.19
361362	A	BRIDGEWATER TEL. CO.	12.98	2.97	9.72	0.00
361365	A	CALLAWAY TEL. CO.	5.86	1.71	4.08	5.93

Table 3.32
High-Cost Loop Support
Percentage Changes from 2000 to 2001 by Study Area

Study Area Code	Type	Study Area Name	Unseparated NTS Revenue Requirement	Number of Loops	Unseparated NTS Revenue Requirement per Loop	High Cost Loop Support Payments in Later Year*
		MINNESOTA (CONT.)				
361367	C	FRONTIER COMM. OF MINNESOTA, INC.	-2.99	-1.61	-1.40	0.00
361370	C	CLARA CITY TEL. EXCH. CO.	-8.34	-0.11	-8.23	-34.32
361372	A	CLEMENTS TEL. CO.	9.64	7.24	2.23	5.61
361373	A	CONSOLIDATED TEL. CO.-MN	15.73	2.85	12.52	99.28
361374	C	ARROWHEAD COMM. CORP.	-2.15	0.25	-2.40	-8.46
361375	A	MID-COMMUNICATIONS, INC. DBA HICKORYTECH	22.01	9.56	11.36	84.29
361380	A	DELAVAN TEL. CO.	5.15	-0.29	5.46	8.97
361381	A	DUNNELL TEL. CO., INC.	0.72	-3.61	4.50	1.73
361383	C	EAGLE VALLEY TEL. CO.	-2.17	-0.85	-1.34	-15.98
361384	A	EASTON TEL. CO.	7.47	3.32	4.02	7.39
361385	C	EAST OTTER TAIL TEL. CO.	3.28	4.34	-1.02	-10.25
361386	A	ECKLES TEL. CO.	16.28	5.61	10.10	0.00
361387	C	EMILY COOP. TEL. CO.	-5.27	-0.06	-5.21	-30.98
361389	A	FARMERS MUTUAL TEL. CO.-BELLINGHAM	5.54	1.16	4.32	6.22
361390	A	FEDERATED TEL. COOP.	4.81	0.09	4.72	6.49
361391	C	FELTON TEL. CO., INC.	-2.10	-0.54	-1.57	-12.39
361395	C	GARDEN VALLEY TEL. CO.	4.38	1.67	2.66	-1.77
361396	A	GARDONVILLE COOP. TEL. ASSN.	14.30	1.72	12.38	78.61
361399	C	GRANADA TEL. CO.	-18.28	0.36	-18.57	-100.00
361401	A	HALSTAD TEL. CO.	1.83	-0.24	2.07	-1.87
361403	A	FEDERATED UTILITIES, INC. DBA HANCOCK TEL. CO	12.67	0.25	12.39	70.07
361404	A	HARMONY TEL. CO.	9.65	0.10	9.55	32.23
361405	A	HILLS TEL. CO., INC.-MN	6.30	3.79	2.43	2.89
361408	A	HOME TEL. CO.-MN	12.43	0.30	12.09	60.38
361409	A	HUTCHINSON TELEPHONE COMPANY	7.32	0.63	6.65	0.00
361410	C	JOHNSON TELEPHONE COMPANY	8.51	1.90	6.49	9.84
361412	A	KASSON & MANTORVILLE TEL. CO.	15.45	2.44	12.70	8,859.42
361413	A	MID STATE TEL. CO. DBA KMP TEL. CO.	10.10	-0.63	10.80	40.10
361414	C	LAKEDALE TELEPHONE COMPANY	1.86	2.11	-0.25	0.00
361419	A	LISMORE COOPERATIVE TELEPHONE CO.	7.38	1.96	5.32	11.01
361422	A	LONSDALE TELEPHONE COMPANY	18.28	6.09	11.50	INFINITE
361423	A	LOWRY TELEPHONE COMPANY, LLC	15.87	3.29	12.18	80.17
361424	A	MABEL COOPERATIVE TELEPHONE CO.- MN	4.92	-2.41	7.51	16.05
361425	A	CHRISTENSEN COMM. CO. DBA MADELIA TEL. CO.	12.53	-1.30	14.01	INFINITE
361426	A	MANCHESTER-HARTLAND TELEPHONE CO.	4.55	-1.96	6.64	12.17
361427	A	MANKATO CITIZENS TELEPHONE CO DBA HICKORYTECH	4.84	-0.63	5.50	0.00
361430	A	MELROSE TELEPHONE COMPANY	14.42	1.12	13.14	224.05
361431	A	MIDWEST TEL. CO.	14.88	2.60	11.98	66.26
361433	C	MID STATE TELEPHONE COMPANY	5.05	-2.08	7.28	24.38
361437	A	MINNESOTA LAKE TELEPHONE COMPANY	15.18	3.07	11.75	60.15
361439	A	MINNESOTA VALLEY TEL. CO. INC.	6.07	0.27	5.78	11.01
361440	A	CANNON VALLEY TELECOM, INC.	11.49	0.30	11.15	46.69
361442	C	NEW ULM TELECOM, INC.	11.61	-1.53	13.35	128.97
361443	A	LORETEL SYSTEMS, INC.	14.22	0.91	13.19	334.65
361445	C	CENTURYTEL OF MINNESOTA, INC.	3.32	0.50	2.81	1.79
361448	A	OSAKIS TELEPHONE COMPANY	15.32	2.50	12.51	INFINITE
361450	A	PARK REGION MUTUAL TEL. CO.	18.00	5.58	11.77	74.37
361451	C	PAUL BUNYAN RURAL TEL. COOP.	37.52	4.91	31.08	134.05
361453	C	PEOPLES TELEPHONE COMPANY - MN	2.49	2.54	-0.04	0.07
361454	C	PINE ISLAND TELEPHONE COMPANY	13.27	1.76	11.31	48.81
361456	C	UNITED TELEPHONE CO OF MINN	1.01	2.71	-1.65	0.00
361472	A	REDWOOD COUNTY TEL. CO.	19.37	7.04	11.51	70.37
361474	A	ROTHSAY TELEPHONE COMPANY INC.	6.56	-6.31	13.74	53.60
361475	A	RUNESTONE TEL. ASSN.	9.85	-1.10	11.07	41.41
361476	A	SACRED HEART TEL. CO.	7.58	-3.00	10.91	36.27
361479	A	SCOTT RICE TEL. CO. DBA INTEGRA TELECOM	11.62	2.76	8.63	0.00
361482	A	SHERBURNE COUNTY RURAL TEL. CO.	17.84	5.81	11.37	0.00
361483	C	SLEEPY EYE TEL. CO.	13.40	0.11	13.27	59.75
361485	A	SPRING GROVE COOP TEL CO	13.07	0.87	12.09	62.38
361487	A	STARBUCK TEL. CO.	14.21	0.91	13.18	INFINITE
361491	C	TWIN VALLEY-ULEN TEL CO INC.	7.99	0.73	7.20	10.23
361494	A	UPSALA COOPERATIVE TELEPHONE ASSN.	29.28	17.46	10.06	100.96
361495	A	VALLEY TEL. CO.-MN	7.51	0.12	7.39	19.17
361499	A	CROSSLAKE TELEPHONE COMPANY	13.70	0.29	13.37	0.00
361500	A	NORTHERN TELEPHONE COMPANY OF MN	25.39	2.50	22.33	54.21
361501	C	WEST CENTRAL TELEPHONE ASSN.	0.12	-0.54	0.66	-2.91
361502	A	WESTERN TELEPHONE COMPANY	11.82	-1.80	13.87	197.21
361505	A	WIKSTROM TELEPHONE COMPANY INC.	5.07	-1.02	6.15	11.10
361507	A	WINSTED TELEPHONE COMPANY	20.02	8.79	10.32	INFINITE

Table 3.32
High-Cost Loop Support
Percentage Changes from 2000 to 2001 by Study Area

Study Area Code	Type	Study Area Name	Unseparated NTS Revenue Requirement	Number of Loops	Unseparated NTS Revenue Requirement per Loop	High Cost Loop Support Payments in Later Year*
		MINNESOTA (CONT.)				
361508	A	WINTHROP TEL. CO.	15.52	2.34	12.88	147.78
361510	A	WOODSTOCK TELEPHONE COMPANY	4.82	0.33	4.48	5.89
361512	A	WOLVERTON TELEPHONE COMPANY	4.37	2.14	2.18	0.66
361515	A	ZUMBROTA TELEPHONE COMPANY	13.74	0.17	13.55	0.00
361654	A	INTERSTATE TELECOMMUNICATIONS COOP., INC.-MN	11.74	0.17	11.55	51.06
365142	C	QWEST CORPORATION - MN	2.42	-3.18	5.78	0.00
367123	C	CITIZENS TELECOMMUNICATIONS CO. OF MN-SOUTH	7.62	-3.25	11.24	15.29
TOTAL:		MISSISSIPPI	9.19	-0.70	9.96	54.13
280446	C	BAY SPRINGS TEL. CO., INC.	0.78	-0.70	1.50	-3.50
280447	C	BRUCE TEL. CO.-MS	-8.77	0.93	-9.61	-24.83
280448	C	CALHOUN CITY TEL. CO., INC.	3.02	-1.42	4.51	3.60
280451	A	DECATUR TEL. CO., INC.-MS	13.76	0.22	13.50	0.00
280452	C	DELTA TEL. CO., INC.	-2.16	2.71	-4.74	-8.24
280453	C	ALLTEL MISSISSIPPI, INC.	2.55	3.08	-0.52	-5.16
280454	C	FRANKLIN TEL. CO., INC.-MS	-2.01	2.28	-4.20	-6.85
280455	A>C	FULTON TEL. CO., INC.	0.39	1.05	-0.65	-19.60
280456	C	GEORGETOWN TELE. CO., INC.	9.58	-10.20	22.04	14.56
280457	C	LAKESIDE TEL. CO., INC.	21.42	4.11	16.63	27.73
280458	C	CENTURYTEL OF NORTH MISSISSIPPI, INC.	4.34	1.00	3.30	3.60
280460	A	FRONTIER COMM. OF MISSISSIPPI, INC.	14.09	0.75	13.24	INFINITE
280461	C	NOXAPATER TEL. CO.	-1.21	0.09	-1.29	-6.40
280462	A>C	MOUND BAYOU TEL. & COMM., INC.	-5.50	4.72	-9.76	-35.90
280466	C	SLEDGE TEL. CO., INC.	65.06	4.90	57.35	92.90
280467	A	SMITHVILLE TEL. CO.	13.48	0.08	13.39	150.34
283301	C	SOUTHEAST MISSISSIPPI TEL. CO.	382.42	2.22	371.96	583.93
285184	C	SOUTH CENTRAL BELL-MISSISSIPPI	6.93	-0.83	7.82	0.00
287449	A	MYRTLE TEL. CO., INC.	10.07	-2.89	13.35	92.58
TOTAL:		MISSOURI	10.18	-1.78	12.18	9.37
420463	C	BPS TELEPHONE COMPANY	15.61	2.53	12.75	52.51
420472	C	CASS COUNTY TELEPHONE COMPANY	0.41	0.33	0.08	-2.01
421151	C	SPECTRA COMMUNICATIONS GROUP, LLC	75.51	0.50	74.63	INFINITE
421186	C	GTE MW DBA VERIZON MW INC. (GTE)	1.94	0.84	1.10	-70.29
421206	A	IAMO TELEPHONE COMPANY - MO	4.64	-0.16	4.81	6.57
421759	A	CRAW-KAN TELEPHONE COOP INC - MO	9.38	2.21	7.02	20.10
421789	C	KS ST. TEL. DBA VERIZON MW INC. (EAST MO)	7.92	1.24	6.60	15.36
421807	C	MOKAN DIAL, INC.- MO	3.21	1.95	1.23	1.43
421846	C	GTE-MW DBA VERIZON MW INC.-MO (CONTEL SYS.)	-36.05	1.37	-36.91	-83.22
421860	A	ALMA COMMUNICATIONS COMPANY DBA ALMA TEL. CO.	6.62	0.26	6.35	13.67
421864	C	CHARITON VALLEY TELEPHONE CO.	7.84	0.24	7.58	10.03
421865	C	CITIZENS TELEPHONE CO - MISSOURI	8.21	0.09	8.11	13.49
421866	C	OZARK TELEPHONE COMPANY	2.05	3.09	-1.00	-0.70
421874	A	ELLINGTON TELEPHONE COMPANY	24.00	21.79	1.82	16.30
421876	A	FARBER TELEPHONE COMPANY	-6.36	-10.81	4.99	-4.49
421882	C	FIDELITY TELEPHONE COMPANY	5.49	1.60	3.82	-5.11
421885	C	ALLTEL MISSOURI INC.	1.57	4.25	-2.57	-16.58
421886	C	GOODMAN TEL. CO.	49.36	0.57	48.51	188.90
421887	A>C	GRANBY TEL CO - MISSOURI	6.71	-1.84	8.71	12.66
421888	C	GRAND RIVER MUTUAL TEL CORP - MO	1.28	0.86	0.41	-10.29
421890	C	GREEN HILLS TELEPHONE CORP.	-5.05	0.87	-5.86	-12.14
421893	A	CHOCTAW TELEPHONE COMPANY	12.37	0.32	12.01	58.03
421900	A	KLM TEL. CO.	9.59	3.15	6.24	16.94
421901	C	KINGDOM TELEPHONE COMPANY	3.58	1.47	2.08	1.01
421908	C	LE-RU TELEPHONE COMPANY	8.57	-0.70	9.33	11.30
421912	C	MCDONALD COUNTY TELEPHONE CO.	12.29	3.62	8.37	16.75
421914	C	MARK TWAIN RURAL TELEPHONE CO.	16.44	1.89	14.28	24.27
421917	C	MID-MISSOURI TELEPHONE CO.	7.81	8.86	-0.97	5.46
421920	A>C	MILLER TELEPHONE COMPANY - MO	-4.34	0.00	-4.34	-12.73
421922	C	GTE-MW DBA VERIZON MW INC.-MO (CONTEL)	-0.21	1.44	-1.63	0.00
421927	C	NEW FLORENCE TELEPHONE CO.	26.03	2.91	22.46	138.15
421928	C	NEW LONDON TEL. CO.	-0.06	4.00	-3.91	-14.69
421929	C	HOLWAY TELEPHONE COMPANY	-1.01	4.64	-5.40	-5.99
421931	C	NORTHEAST MISSOURI RURAL TEL. CO.	11.19	0.60	10.53	28.88
421932	A	LATHROP TELEPHONE COMPANY	14.38	1.10	13.13	602.15
421934	C	ORCHARD FARM TELEPHONE COMPANY	-7.48	1.59	-8.93	-33.19
421935	C	OREGON FARMERS MUTUAL TEL. CO.	71.97	8.51	58.48	427.01
421936	A	PEACE VALLEY TELEPHONE CO.	13.87	6.37	7.06	26.23
421942	A	ROCK PORT TEL. CO.	13.89	1.78	11.90	60.04

Table 3.32
High-Cost Loop Support
Percentage Changes from 2000 to 2001 by Study Area

Study Area Code	Type	Study Area Name	Unseparated NTS Revenue Requirement	Number of Loops	Unseparated NTS Revenue Requirement per Loop	High Cost Loop Support Payments in Later Year*
		MISSOURI (CONT.)				
421945	A	SENECA TEL. CO.	16.23	3.46	12.34	INFINITE
421949	C	STEELVILLE TEL. EXCH. INC.	-5.23	0.00	-5.23	-10.54
421951	C	STOUTLAND TELEPHONE COMPANY	-3.82	2.53	-6.19	-11.02
421957	C	UNITED TELEPHONE CO. OF MISSOURI	-2.87	-2.19	-0.69	-33.46
425213	C	SOUTHWESTERN BELL-MISSOURI	12.84	-2.55	15.80	0.00
TOTAL:		MONTANA	0.83	-1.08	1.93	-3.45
482235	C	BLACKFOOT TEL. COOPERATIVE INC.	5.90	2.75	3.07	4.98
482241	C	HOT SPRINGS TEL. CO.	17.02	2.78	13.85	28.34
482242	C	INTERBEL TEL. COOPERATIVE INC.	-2.13	0.45	-2.56	-3.94
482244	C	LINCOLN TEL. CO. INC.	-15.51	-2.48	-13.35	-84.23
482246	C	MID-RIVERS TEL. COOPERATIVE INC.	-1.27	0.54	-1.80	-5.47
482247	C	NEMONT TELEPHONE COOP.- MONTANA	-4.30	-1.08	-3.26	-13.55
482248	C	NORTHERN TEL. COOP INC.- MT	2.28	-1.50	3.84	2.18
482249	C	CENTURYTEL OF MONTANA, INC.	1.18	0.15	1.03	-42.87
482250	C	PROJECT TEL. CO.	7.46	-0.35	7.84	12.57
482251	C	RANGE TEL. COOP INC.-MT	-9.70	4.22	-13.36	-26.70
482252	A	RONAN TEL. CO.	14.04	0.67	13.28	0.00
482254	C	SOUTHERN MONTANA TEL. CO.	5.31	4.95	0.34	1.87
482255	C	3-RIVERS TEL. COOPERATIVE INC.	3.72	2.30	1.38	1.23
482257	C	TRIANGLE TEL. COOPERATIVE ASSN. INC.	12.08	0.00	12.08	35.50
483308	C	CLARK FORK TELECOMMUNICATIONS, INC.	-0.58	3.66	-4.09	-4.50
483310	C	CENTRAL MONTANA COMMUNICATIONS, INC.	4.98	0.00	4.99	5.88
484322	C	CITIZENS TELECOMMUNICATIONS CO. OF MONTANA	-8.04	-7.06	-1.06	-14.13
485104	C	QWEST CORPORATION - MT	0.49	-1.74	2.28	0.00
TOTAL:		NEBRASKA	2.88	-5.82	9.24	24.10
371128	C	CITIZENS TEL.-NE-FORT KEARNEY	-3.58	-4.79	1.27	0.00
371516	C	ARAPAHOE TELEPHONE COMPANY	14.94	0.00	14.94	26.09
371517	C	ARLINGTON TELEPHONE COMPANY	12.16	2.27	9.67	20.65
371518	C	ELSIE COMMUNICATIONS, INC.	2.46	1.20	1.24	2.00
371524	C	BLAIR TELEPHONE COMPANY	6.39	4.99	1.33	-50.38
371525	C	THREE RIVER TELCO	18.01	-2.27	20.75	34.20
371526	C	CAMBRIDGE TELEPHONE COMPANY - NE	-2.47	-1.58	-0.90	-9.51
371530	A	CONSOLIDATED TELCO, INC.	5.50	0.12	5.38	9.10
371531	C	CLARKS TELEPHONE COMPANY	2.83	-3.10	6.12	4.56
371532	A	CONSOLIDATED TELEPHONE COMPANY- NE	1.14	-1.96	3.16	-0.66
371534	C	COZAD TELEPHONE COMPANY	14.03	-3.08	17.66	INFINITE
371536	C	CURTIS TELEPHONE COMPANY	2.49	-2.00	4.59	2.71
371537	C	DALTON TEL. CO.,INC.	18.21	-1.13	19.56	24.06
371540	C	DILLER TELEPHONE COMPANY	29.19	-0.52	29.86	59.22
371542	C	EASTERN NEBRASKA TELEPHONE COMPANY	1.00	1.98	-0.96	-7.95
371545	A	EUSTIS ACQUISITION CO., INC.	10.12	-0.72	10.92	41.01
371553	C	GLENWOOD TELEPHONE MEMBERSHIP CORP.	37.23	-2.30	40.46	85.30
371555	A	HAMILTON TELEPHONE COMPANY	11.50	-0.84	12.45	66.85
371556	A	HARTINGTON TEL. CO.	11.88	-1.98	14.14	INFINITE
371557	C	HARTMAN TELEPHONE EXCHANGES INC.	4.39	-1.90	6.41	5.34
371558	C	HEMINGFORD COOP. TELEPHONE COMPANY	16.80	-4.08	21.77	20.39
371559	C	HENDERSON CO-OP TELEPHONE COMPANY	12.61	-4.34	17.71	75.85
371561	A	HERSHEY COOPERATIVE TELEPHONE CO	9.73	-2.81	12.91	73.28
371562	A	CONSOLIDATED TELECOM, INC. (HOME ACQUISITION)	10.72	3.28	7.20	23.01
371563	A	HOOPER TELEPHONE COMPANY	11.27	-0.87	12.26	60.69
371565	A	K & M TELEPHONE COMPANY INC.	5.65	0.00	5.65	10.10
371567	C	KEYSTONE-ARTHUR TELEPHONE COMPANY	3.20	0.29	2.90	2.31
371568	C	ALLTEL NEBRASKA, INC.	5.86	-5.57	12.10	0.00
371574	C	NEBRASKA CENTRAL TELEPHONE COMPANY	19.25	-2.84	22.74	256.72
371576	C	NORTHEAST NEBRASKA TELEPHONE COMPANY	51.41	0.64	50.45	551.18
371577	C	GREAT PLAINS COMMUNICATIONS, INC.	-1.02	-1.83	0.83	-15.91
371581	A	PIERCE TELEPHONE COMPANY	15.09	2.31	12.50	90.82
371582	A	PLAINVIEW TELEPHONE COMPANY INC.	12.30	-1.17	13.63	138.59
371586	C	ROCK COUNTY TEL. CO.	14.18	-5.63	20.99	34.37
371590	A	SODTOWN TEL. CO.	1.74	-1.01	2.78	-0.36
371591	C	SOUTHEAST NEBRASKA TEL. CO.	-2.15	0.00	-2.15	-15.40
371592	C	STANTON TELECOM INC.	34.56	-4.03	40.21	76.67
371595	C	UNITED TELEPHONE CO. OF THE WEST-NE	-2.26	-2.99	0.74	-100.00
371597	C	WAUNETA TEL. CO.	4.47	-1.89	6.48	5.47
372455	C	BENKELMAN TELEPHONE COMPANY INC.	-1.36	-2.15	0.80	-3.07
375143	C	QWEST CORPORATION - NE	-0.30	-7.37	7.63	0.00

Table 3.32
High-Cost Loop Support
Percentage Changes from 2000 to 2001 by Study Area

Study Area Code	Type	Study Area Name	Unseparated NTS Revenue Requirement	Number of Loops	Unseparated NTS Revenue Requirement per Loop	High Cost Loop Support Payments in Later Year*
TOTAL:		NEVADA	3.90	0.94	2.93	1.73
552220	C	FILER MUTUAL TELEPHONE COMPANY - NV	39.68	-4.98	46.99	0.00
552223	C	CENTURYTEL OF THE GEM STATE-NV	9.18	-5.16	15.12	23.54
552233	C	RURAL TELEPHONE COMPANY - NV	20.11	-5.18	26.67	34.54
552284	C	BEEHIVE TELEPHONE COMPANY, INC., NV	39.76	-27.27	92.17	78.84
552302	C	VERIZON CALIFORNIA INC.-NV	9.39	2.46	6.76	0.00
552348	C	CENTRAL TELEPHONE COMPANY - NEVADA	3.78	1.76	1.99	0.00
552349	C	CHURCHILL COUNTY TEL. DBA CC COMMUNICATIONS	-0.33	-2.24	1.96	-3.79
552351	C	LINCOLN COUNTY TELEPHONE SYSTEM INC.	12.69	-2.21	15.24	INFINITE
552353	C	MOAPA VALLEY TELEPHONE COMPANY	10.97	-0.65	11.70	0.00
552356	C	RIO VIRGIN TELEPHONE COMPANY	9.64	6.41	3.04	0.00
553304	C	HUMBOLDT TELEPHONE COMPANY	13.20	3.71	9.15	14.51
554431	C	CITIZENS TELECOMMUNICATIONS OF NEVADA-NORTH	1.72	-2.90	4.75	3.14
554432	C	CITIZENS TELECOMMUNICATIONS OF NEVADA-SOUTH	-32.15	-6.86	-27.16	-79.88
555173	C	NEVADA BELL	3.90	-0.59	4.52	0.00
TOTAL:		NEW HAMPSHIRE	-0.14	-0.60	0.47	-11.14
120038	C	BRETTON WOODS TEL. CO.	15.43	18.52	-2.60	0.00
120039	C	GRANITE STATE TEL., INC.	0.18	2.02	-1.81	-19.54
120042	A	DIXVILLE TEL. CO.	22.46	12.53	8.83	43.71
120043	A	DUNBARTON TEL. CO.	15.70	2.86	12.48	INFINITE
120045	C	KEARSARGE TEL. CO.	8.92	0.51	8.37	70.67
120047	C	MERRIMACK COUNTY TEL. CO.	-1.91	1.01	-2.89	-69.63
120049	C	UNION TEL. CO.	6.06	0.77	5.25	0.00
120050	C	WILTON TEL. CO.-NH	8.66	1.45	7.11	0.00
123321	C	MCTA, INC.	0.76	-2.20	3.02	0.00
125113	C	VERIZON NEW ENGLAND INC. DBA VERIZON NH	-0.46	-0.70	0.24	0.00
TOTAL:		NEW JERSEY	1.99	-0.06	2.05	0.00
160135	C	WARWICK VALLEY TEL. CO.-NJ	42.51	2.00	39.71	0.00
160138	C	UNITED TEL. CO. OF NJ, INC.	0.03	3.13	-3.01	0.00
165120	C	VERIZON NEW JERSEY INC	2.01	-0.17	2.18	0.00
TOTAL:		NEW MEXICO	0.09	-0.60	0.70	-11.58
491164	C	VALOR TELECOMMUNICATIONS OF NM, LLC #1	-4.79	-0.90	-3.93	0.00
491193	C	VALOR TELECOMMUNICATIONS OF NEW MEXICO, LLC#2	-12.97	-0.79	-12.27	-100.00
491231	C	MESCALERO APACHE TELECOM, INC.	-55.62	-20.64	-44.08	-62.03
492066	C	DELL TELEPHONE CO-OP. INC.-NM	-7.32	1.27	-8.48	-9.70
492176	C	VALLEY TELEPHONE COOPERATIVE INC-NM	13.02	1.91	10.90	16.60
492259	C	BACA VALLEY TEL. CO.	9.29	-0.58	9.92	11.88
492262	C	E.N.M.R. TEL COOP. INC.-NM	-11.30	0.24	-11.51	-30.35
492263	C	LA JICARITA RURAL TEL. COOP. INC.	7.39	2.89	4.37	7.56
492264	C	LEACO RURAL TEL. COOPERATIVE INC.	-4.97	-4.01	-1.00	-7.09
492265	C	TULAROSA BASIN TELEPHONE COMPANY, INC.	8.25	0.85	7.33	12.28
492268	C	WESTERN NEW MEXICO TEL. CO., INC.	2.93	1.59	1.32	1.66
492270	C	PENASCO VALLEY TEL. COOPERATIVE INC.	13.81	1.89	11.69	16.62
492272	C	ROOSEVELT COUNTY RURAL TEL. COOP.,INC.	-4.65	-0.25	-4.41	-9.85
492274	C	CENTURYTEL OF SOUTHWEST, INC.-NM	14.73	1.56	12.97	23.58
494449	C	NAVAJO COMMUNICATIONS CO INC-NM	-3.31	11.74	-13.47	-19.87
495105	C	QWEST CORPORATION - NM	1.45	-0.71	2.18	0.00
TOTAL:		NEW YORK	-10.56	-1.16	-9.51	-13.64
150071	C	ARMSTRONG TEL. CO.-NY	1.08	1.55	-0.46	-6.43
150072	C	FRONTIER COMM. OF AUSABLE VALLEY, INC.	-1.29	-2.28	1.01	-19.70
150073	C	BERKSHIRE TEL. CORP.	5.02	0.01	5.00	16.36
150076	A	CASSADAGA TEL. CORP.	14.27	0.97	13.17	INFINITE
150077	C	CHAMPLAIN TEL. CO.	-15.83	-0.03	-15.80	-52.44
150078	C	CHAUTAUQUA & ERIE TEL. CORP.	-9.63	4.47	-13.50	0.00
150079	C	CHAZY & WESTPORT TEL. CORP.	1.44	0.81	0.63	-8.30
150081	C	CITIZENS TEL. CO. OF HAMMOND, NY	-14.32	2.71	-16.58	-21.93
150084	C	TACONIC TEL. CORP.	-10.34	1.80	-11.92	0.00
150085	C	CROWN POINT TEL. CORP.	9.26	-1.61	11.04	13.94
150088	A	DELHI TELEPHONE COMPANY	13.49	0.77	12.63	0.00
150089	C	DEPOSIT TELEPHONE CO. INC.	-4.83	1.85	-6.56	-100.00
150091	C	DUNKIRK AND FREDONIA TEL. CO.	17.17	1.39	15.57	0.00
150092	C	EDWARDS TELEPHONE CO. INC.	-1.56	0.39	-1.94	-8.39
150093	C	EMPIRE TELEPHONE CORP-NY	-6.28	1.28	-7.46	-100.00
150095	C	THE FISHERS ISLAND TEL. CO.	4.93	2.98	1.89	-75.25
150097	C	GERMANTOWN TEL. CO., INC.	-0.21	2.00	-2.17	-6.64
150099	C	HANCOCK TEL. CO.-NY	9.69	3.10	6.39	18.87

Table 3.32
High-Cost Loop Support
Percentage Changes from 2000 to 2001 by Study Area

Study Area Code	Type	Study Area Name	Unseparated NTS Revenue Requirement	Number of Loops	Unseparated NTS Revenue Requirement per Loop	High Cost Loop Support Payments in Later Year*
		NEW YORK (CONT.)				
150100	C	FRONTIER COMM. OF NY, INC.	-4.46	-2.83	-1.67	0.00
150104	C	MARGARETVILLE TEL. CO.,INC.	5.52	1.18	4.29	7.12
150105	C	MIDDLEBURGH TELEPHONE CO.	-6.94	0.81	-7.69	-100.00
150106	C	ALLTEL NEW YORK INC.-FULTON	-2.45	-0.14	-2.31	0.00
150107	C	NEWPORT TEL. CO.,INC.	-4.86	3.37	-7.96	-39.79
150108	C	NICHOLVILLE TEL. CO.,INC.	-2.72	1.85	-4.48	-10.57
150109	C	ALLTEL NEW YORK INC.-JAMESTOWN	-2.38	1.44	-3.76	0.00
150110	C	OGDEN TELEPHONE COMPANY - NY	0.78	1.16	-0.37	0.00
150111	C	ONEIDA COUNTY RURAL TEL. CO.	-13.64	6.48	-18.89	-41.17
150112	A	ONTARIO TELEPHONE COMPANY, INC.	11.34	-1.91	13.51	0.00
150113	C	ALLTEL NY INC.-RED JACKET	1.30	0.54	0.76	0.00
150114	C	ORISKANY FALLS TEL. CORP.	-8.71	1.37	-9.94	0.00
150116	C	PATTERSONVILLE TEL. CO.-NY	-2.23	-0.89	-1.36	-18.58
150118	C	PORT BYRON TEL. CO.	-6.10	-0.03	-6.07	-28.91
150121	C	FRONTIER TELEPHONE OF ROCHESTER, INC.	1.64	-23.87	33.51	0.00
150122	C	FRONTIER COMM. OF SENECA GORHAM, INC.	-5.53	-1.41	-4.18	-100.00
150125	A	STATE TEL. CO.	10.73	0.66	10.01	0.00
150128	C	FRONTIER COMM. OF SYLVAN LAKE, INC.	3.45	1.54	1.89	0.00
150129	C	TOWNSHIP TEL. CO., INC.	12.96	0.73	12.15	48.91
150131	C	TRUMANSBURG TELEPHONE COMPANY, INC.	9.23	0.04	9.18	29.83
150133	C	VERNON TEL. CO., INC.	3.65	0.89	2.74	0.00
150135	C	WARWICK VALLEY TEL. CO.-NY	7.01	2.00	4.92	0.00
154532	C	CITIZENS TELECOMM. CO. OF NY	-2.62	0.68	-3.28	-36.32
154533	C	CITIZENS TELECOMM. CO. OF NY (RED HOOK)	8.50	1.16	7.25	0.00
154534	C	CITIZENS TELECOMM. CO. OF NY (WEST CNTY)	7.15	0.82	6.28	13.65
155130	C	VERIZON NEW YORK INC.	-11.80	-0.10	-11.71	0.00
TOTAL:		NORTH CAROLINA	2.91	-2.04	5.06	-22.46
230468	C	ATLANTIC TEL. MEMBERSHIP CORP.	5.90	4.73	1.12	0.00
230469	C	BARNARDSVILLE TEL. CO.	-8.92	1.72	-10.46	-24.44
230470	C	CAROLINA TEL. & TEL. CO.	-0.89	-3.03	2.21	0.00
230471	C	CENTRAL TEL. CO.-NC	-2.95	-2.42	-0.54	0.00
230473	C	CITIZENS TEL. CO.-NC	-12.61	1.56	-13.96	-41.99
230474	C	THE CONCORD TEL. CO.	0.89	0.72	0.17	0.00
230476	C	ALLTEL CAROLINA, INC.-NORTH	5.22	0.77	4.42	0.00
230478	A	ELLERBE TEL. CO.	13.99	0.57	13.35	0.00
230479	C	VERIZON SOUTH INC.-NC	0.55	-1.74	2.34	0.00
230483	C	LEXCOM TELEPHONE COMPANY	11.17	-4.74	16.71	35.20
230485	A	MEBTEL, INC.	9.53	2.53	6.83	0.00
230491	A	NORTH STATE TEL. CO.-NC DBA NORTH STATE COMM.	4.37	-1.04	5.46	0.00
230494	A	PINEVILLE TEL. CO.	10.96	-3.69	15.21	INFINITE
230495	A	RANDOLPH TEL. CO.	9.64	0.02	9.62	0.00
230496	A	RANDOLPH TEL. MEMBERSHIP CORP.	15.17	2.06	12.84	740.21
230497	A	PIEDMONT TEL. MEMBERSHIP CORP.	14.63	1.46	12.98	INFINITE
230498	C	SALUDA MOUNTAIN TEL. CO.	4.24	0.76	3.45	3.11
230500	A	SERVICE TEL. CO.	14.47	1.17	13.14	164.82
230501	A	SKYLINE TEL. MEMBERSHIP CORP.	18.92	5.89	12.31	0.00
230502	C	STAR TEL. MEMBERSHIP CORP.	5.16	1.24	3.88	4.51
230503	A	SURRY TEL. MEMBERSHIP CORP.	14.52	0.99	13.40	0.00
230505	A	TRI-COUNTY TEL. MEMB. CORP.-NC	20.51	7.93	11.65	132.79
230509	C	VERIZON SOUTH INC.-NC (CONTEL)	-13.03	2.33	-15.01	-85.58
230510	C	WILKES TEL. MEMBERSHIP CORP.	7.07	1.56	5.42	8.92
230511	A	YADKIN VALLEY TEL. MEMB. CORP.	13.30	1.10	12.07	0.00
235193	C	SOUTHERN BELL-NC	6.01	-2.62	8.86	0.00
TOTAL:		NORTH DAKOTA	-0.14	-1.25	1.12	22.66
381131	C	CITIZENS TELECOMMUNICATIONS COMPANY OF ND	390.66	-4.38	413.14	INFINITE
381447	C	NORTH DAKOTA TELEPHONE COMPANY	3.95	-1.07	5.08	10.31
381509	A	WOLVERTON TEL. CO.	0.40	-1.76	2.20	-3.02
381601	A	ABSARAKA COOP TELEPHONE CO.	20.05	1.92	17.79	41.95
381604	C	BEK COMMUNICATIONS COOPERATIVE	13.62	1.09	12.40	21.25
381607	C	CONSOLIDATED TELCOM	7.37	1.58	5.70	9.19
381610	C	DAKOTA CENTRAL TELECOMMUNICATIONS COOPERATIVE	13.46	-2.06	15.85	27.85
381611	C	DICKEY RURAL TEL COOP.	9.20	1.92	7.14	16.15
381614	A	POLAR TELECOMMUNICATIONS, INC.	3.24	-2.02	5.36	6.58
381615	A	GRIGGS COUNTY TELEPHONE COMPANY	9.56	-1.14	10.82	39.14
381616	C	INTER-COMMUNITY TELEPHONE COMPANY	14.63	0.37	14.20	29.22
381617	C	MIDSTATE TELEPHONE COMPANY	9.31	-1.99	11.52	30.65
381622	A	MOORE & LIBERTY TELEPHONE COMPANY	9.49	0.60	8.83	28.68

Table 3.32
High-Cost Loop Support
Percentage Changes from 2000 to 2001 by Study Area

Study Area Code	Type	Study Area Name	Unseparated NTS Revenue Requirement	Number of Loops	Unseparated NTS Revenue Requirement per Loop	High Cost Loop Support Payments in Later Year*
		NORTH DAKOTA (CONT.)				
381623	A	NOONAN FARMERS TELEPHONE COMPANY	5.04	2.28	2.70	2.21
381625	A	NORTHWEST COMMUNICATIONS COOPERATIVE	5.16	-0.31	5.48	9.05
381630	C	POLAR COMMUNICATIONS MUTUAL AID CORP	17.35	-1.41	19.03	151.80
381631	A	RED RIVER RURAL TEL. ASSN.	7.44	1.38	5.98	13.30
381632	C	RESERVATION TELEPHONE COOPERATIVE	7.11	-0.24	7.37	12.93
381636	A>C	UNITED TELEPHONE MUTUAL AID CORP.	7.64	0.11	7.51	16.06
381637	C	WEST RIVER TELECOMMUNICATIONS COOPERATIVE	4.57	0.48	4.07	4.61
381638	A	MIDSTATE COMMUNICATIONS INC.	3.81	-2.65	6.63	11.23
382247	A	NEMONT TELEPHONE COOPERATIVE - ND	0.94	-2.44	3.47	0.01
383303	A	SRT COMMUNICATIONS, INC.	12.19	-1.86	14.32	INFINITE
385144	C	QWEST CORPORATION - ND	-17.96	-1.50	-16.70	0.00
TOTAL:		NORTHERN MARIANA ISLANDS	-20.15	2.53	-22.12	-66.58
653700	C	MICRONESIAN TELECOMMUNICATIONS CORPORATION	-20.15	2.53	-22.12	-66.58
TOTAL:		OHIO	1.31	0.74	0.57	13.01
300585	A	ARCADIA TEL. CO.	14.63	1.97	12.42	82.99
300586	A	THE ARTHUR MUTUAL TEL. CO.	14.32	1.02	13.17	222.61
300588	A	AYERSVILLE TEL. CO.	13.27	-0.16	13.45	158.43
300589	A	BASCOM MUTUAL TEL. CO.	19.81	7.52	11.44	69.06
300590	A	BENTON RIDGE TEL. CO.	9.14	2.58	6.40	17.04
300591	A	BUCKLAND TELEPHONE COMPANY	8.62	-4.12	13.28	80.33
300594	A	THE CHAMPAIGN TEL. CO.	9.31	0.58	8.68	0.00
300597	C	CHILLICOTHE TEL. CO.	8.04	-0.80	8.92	15.74
300598	C	MCCLURE TEL. CO.	46.47	0.39	45.91	97.45
300604	A	COLUMBUS GROVE TEL. CO.	12.52	-1.53	14.26	INFINITE
300606	A	CONNEAUT TEL. CO.	3.09	-4.35	7.78	0.00
300607	C	CONTINENTAL TEL. CO. OF OHIO	3.89	0.43	3.45	1.31
300609	A	DOYLESTOWN TEL. CO.	11.42	0.82	10.52	0.00
300612	C	THE FARMERS MUTUAL TEL. CO.-OKOLONA, OH	-1.30	-0.42	-0.89	-17.04
300613	C	LITTLE MIAMI COMM. CORP.	4.81	-0.25	5.07	6.95
300614	A	FORT JENNINGS TEL. CO.	18.23	5.59	11.97	88.53
300615	C	VERIZON NORTH INC.-OH	2.14	1.25	0.87	0.00
300618	A	GERMANTOWN INDEPENDENT TEL. CO.	9.42	-0.69	10.19	0.00
300619	A	THE GLANDORF TEL. CO., INC.	14.23	0.90	13.20	142.90
300625	A	KALIDA TEL. CO., INC.	13.74	0.24	13.46	INFINITE
300630	C	CENTURYTEL OF OHIO, INC.	-2.42	-2.43	0.00	0.00
300633	A	MIDDLE POINT HOME TEL. CO.	12.94	0.34	12.55	77.39
300634	A	MINFORD TEL. CO., INC.	13.85	1.56	12.10	0.00
300639	A	THE NEW KNOXVILLE TEL. CO.	9.79	-4.04	14.41	189.71
300644	C	THE NOVA TEL. CO.	-1.46	2.19	-3.57	-11.75
300645	A	OAKWOOD TEL. CO.	8.61	-5.35	14.74	200.94
300649	C	ORWELL TEL. CO.	-8.86	1.17	-9.91	-33.01
300650	A	THE OTTOVILLE MUTUAL TEL. CO.	15.44	3.01	12.06	72.25
300651	A	PATTERSONVILLE TEL. CO.-OH	5.88	-1.43	7.41	16.95
300654	A	RIDGEVILLE TEL. CO.	13.33	0.85	12.37	72.99
300656	A	SHERWOOD MUTUAL TEL. ASSOC.	17.52	4.68	12.27	179.42
300658	C	SYCAMORE TEL. CO.	1.96	-0.27	2.23	-5.66
300659	A	TELEPHONE SERVICE CO.	9.46	0.45	8.97	0.00
300661	C	UNITED TEL. CO. OF OHIO	-18.91	-1.42	-17.74	0.00
300662	A	VANLUE TEL. CO.	12.71	0.25	12.43	71.76
300663	A	VAUGHNSVILLE TEL. CO., INC.	6.87	-0.69	7.61	19.26
300664	A	WABASH MUTUAL TEL. CO.	19.23	6.57	11.88	149.72
300665	C	ALLTEL OHIO, INC.	1.70	-0.53	2.24	0.00
300666	C	WESTERN RESERVE TEL. CO.	1.58	-0.71	2.31	0.00
300682	C	FRONTIER COMM. OF MICH., INC.-OH	4.21	6.75	-2.38	0.00
305062	C	CINCINNATI BELL-OHIO	0.86	-3.47	4.49	0.00
305150	C	OHIO BELL TEL. CO.	4.85	1.96	2.83	0.00
TOTAL:		OKLAHOMA	7.77	-3.57	11.76	16.93
431165	C	VALOR TELECOMMUNICATIONS OF OK, LLC	18.33	-2.06	20.81	0.00
431704	A	LAVACA TELEPHONE CO.- OK	12.00	-1.72	13.96	495.00
431788	C	KANOKLA TELEPHONE ASSN.INC. - OK	-2.56	0.74	-3.28	-4.91
431831	C	SOUTH CENTRAL TEL. ASSN., INC.-OK	-4.29	0.25	-4.53	-4.89
431965	C	ALLTEL OKLAHOMA, INC.	-0.26	1.00	-1.25	-4.35
431966	C	ATLAS TELEPHONE CO.	20.28	12.43	6.99	24.91
431968	A	BEGGS TELEPHONE COMPANY	12.25	-1.64	14.13	INFINITE
431969	C	BIXBY TELEPHONE CO.	0.55	3.59	-2.94	-18.57
431974	C	CANADIAN VALLEY TELEPHONE CO.	40.74	7.36	31.08	63.21

Table 3.32
High-Cost Loop Support
Percentage Changes from 2000 to 2001 by Study Area

Study Area Code	Type	Study Area Name	Unseparated NTS Revenue Requirement	Number of Loops	Unseparated NTS Revenue Requirement per Loop	High Cost Loop Support Payments in Later Year*
		OKLAHOMA (CONT.)				
431976	C	CARNEGIE TELEPHONE CO.INC.	7.47	-1.28	8.87	14.56
431977	C	CENTRAL OKLAHOMA TELEPHONE CO.	-4.97	0.39	-5.34	-14.10
431979	C	CHEROKEE TELEPHONE CO.	38.09	-0.29	38.50	596.80
431980	C	CHICKASAW TELEPHONE CO.	12.07	1.25	10.69	16.86
431981	C	CHOUTEAU TELEPHONE CO.	0.94	-3.43	4.53	1.38
431982	C	CIMARRON TEL. CO.	33.70	-0.57	34.47	63.42
431984	C	OKLAHOMA COMMUNICATION SYSTEMS INC.	1.14	1.87	-0.71	-11.32
431985	C	CROSS TELEPHONE CO.	38.10	2.18	35.15	59.47
431988	C	DOBSON TELEPHONE CO.	2.77	2.34	0.43	0.18
431994	C	GRAND TELEPHONE CO. INC.	11.14	-0.07	11.22	21.98
431995	C	HINTON TELEPHONE CO.	14.44	0.69	13.66	36.24
432006	C	MCLOUD TELEPHONE CO.	85.85	-0.49	86.76	258.77
432008	A>C	MEDICINE PARK TELEPHONE CO.	35.80	8.07	25.66	158.68
432010	C	MID-AMERICA TEL.,INC.	4.46	1.92	2.49	3.50
432011	C	OKLAHOMA ALLTEL, INC.	-0.20	1.74	-1.91	-9.89
432013	C	OKLAHOMA TELEPHONE & TELEGRAPH INC.	34.01	2.97	30.14	59.53
432014	C	OKLAHOMA WESTERN TELEPHONE CO.	-16.46	-2.16	-14.62	-33.62
432016	C	PANHANDLE TELEPHONE COOPERATIVE INC.	3.02	-0.35	3.38	0.60
432017	C	PINE TELEPHONE CO INC- OK	-1.21	1.19	-2.38	-24.03
432018	C	PIONEER TEL. COOP. INC.	4.94	-0.12	5.07	7.86
432020	C	POTTAWATOMIE TELEPHONE CO.	-11.64	-6.89	-5.10	-16.42
432022	C	SALINA-SPAVINAW TEL. CO.,INC.	-10.03	0.88	-10.81	-37.35
432023	A>C	SHIDLER TEL. CO.	-10.45	4.55	-14.35	-45.06
432025	C	SOUTHWEST OKLAHOMA TEL. CO.	-23.54	-4.15	-20.23	-59.17
432029	C	TERRAL TEL. CO.	137.04	2.14	132.08	219.16
432030	C	TOTAH TELEPHONE CO. INC.	9.35	3.14	6.02	11.45
432032	C	VALLIANT TELEPHONE COMPANY	9.45	-0.82	10.36	16.02
432034	C	WYANDOTTE TELEPHONE COMPANY	5.40	0.48	4.89	6.25
432141	A	SANTA ROSA TELEPHONE COOP. INC.	2.22	-1.45	3.73	1.53
435215	C	SOUTHWESTERN BELL-OKLAHOMA	6.30	-4.29	11.06	0.00
TOTAL:		OREGON	5.18	-1.61	6.89	4.53
532226	C	MIDVALE TEL. EXCH. INC. - OR	-9.90	6.94	-15.75	-20.23
532359	C	BEAVER CREEK COOPERATIVE TEL. CO.	9.99	-0.11	10.11	18.46
532361	C	CENTURYTEL OF EASTERN OREGON	5.45	-0.98	6.49	9.27
532362	C	CANBY TELEPHONE ASSOCIATION	-4.89	1.27	-6.08	0.00
532363	C	CLEAR CREEK MUTUAL TELEPHONE CO.	-3.55	1.49	-4.97	-12.00
532364	C	COLTON TELEPHONE COMPANY	-0.96	2.34	-3.22	-4.29
532369	C	EAGLE TELEPHONE SYSTEM INC.	36.57	-3.92	42.14	55.17
532371	C	CASCADE UTILITIES INC.	-2.56	-5.96	3.61	-4.33
532373	C	GERVAIS TELEPHONE COMPANY	11.87	2.75	8.88	25.87
532375	C	ROOME TELECOMMUNICATIONS INC.	-17.93	-3.86	-14.64	-28.31
532376	C	HELIX TELEPHONE COMPANY	0.24	13.27	-11.50	-6.49
532377	C	HOME TELEPHONE COMPANY	2.19	5.68	-3.30	-35.96
532378	C	TRANS-CASCADES TELEPHONE COMPANY	-45.04	-7.73	-40.44	-52.53
532383	C	MOLALLA TELEPHONE COMPANY	7.44	-0.62	8.11	11.85
532384	C	MONITOR COOPERATIVE TELEPHONE CO	1.86	-2.58	4.56	2.28
532385	C	MONROE TELEPHONE COMPANY	19.42	-1.42	21.14	48.89
532386	A	MT. ANGEL TELEPHONE COMPANY	15.04	2.17	12.60	0.00
532387	C	NEHALEM TELEPHONE AND TELEGRAPH	15.44	0.44	14.93	0.00
532388	C	NORTH STATE TELEPHONE COMPANY - OR	-10.53	-1.06	-9.57	-100.00
532389	C	OREGON TELEPHONE CORPORATION	0.58	-0.21	0.79	-7.40
532390	C	OREGON-IDAHO UTILITIES, INC.	0.44	1.23	-0.78	-0.35
532391	A	PEOPLES TELEPHONE CO. - OR	11.97	-1.84	14.07	INFINITE
532392	C	PINE TELEPHONE SYSTEM INC. - OR	33.88	2.17	31.03	48.88
532393	C	PIONEER TELEPHONE COOPERATIVE	3.63	0.19	3.44	2.81
532396	A	ST. PAUL COOP. TEL. ASSN.	11.55	-0.59	12.21	60.41
532397	C	SCIO MUTUAL TEL. ASSOCIATION	12.59	-0.56	13.22	18.15
532399	A	STAYTON COOP. TEL CO	8.16	0.31	7.83	0.00
532400	C	UNITED TELEPHONE CO OF THE NW - OR	5.46	-1.38	6.94	0.00
532404	C	ASOTIN TELEPHONE COMPANY - OREGON	3.95	5.38	-1.36	2.08
532416	C	VERIZON NORTHWEST INC.-OR	1.41	-1.14	2.58	0.00
532456	C	MALHEUR HOME TELEPHONE COMPANY	-7.29	-3.32	-4.11	-42.78
533401	C	CITIZENS TELECOMMUNICATIONS COMPANY OF OREGON	-2.07	-1.86	-0.21	-10.38
535163	C	QWEST CORPORATION - OR	7.00	-1.87	9.03	0.00
TOTAL:		PENNSYLVANIA	-0.73	-1.00	0.28	35.77
170145	A	THE BENTLEYVILLE TEL. CO.	9.21	-2.16	11.63	0.00
170149	C	FRONTIER COMM. OF BREEZEWOOD, INC.	-2.34	-4.11	1.85	-47.32

Table 3.32
High-Cost Loop Support
Percentage Changes from 2000 to 2001 by Study Area

Study Area Code	Type	Study Area Name	Unseparated NTS Revenue Requirement	Number of Loops	Unseparated NTS Revenue Requirement per Loop	High Cost Loop Support Payments in Later Year*
		PENNSYLVANIA (CONT.)				
170151	A	BUFFALO VALLEY TEL. CO.	10.99	3.89	6.83	0.00
170152	C	FRONTIER COMM. OF CANTON, INC.	-5.18	-6.07	0.95	0.00
170156	A	CITIZENS TEL. CO. OF KECKSBURG	11.22	2.10	8.93	0.00
170161	A	COMMONWEALTH TELEPHONE ENTERPRISES, INC.	15.70	4.72	10.48	0.00
170162	A	THE CONESTOGA TEL. AND TEL. CO.	11.61	2.70	8.67	0.00
170165	A	DENVER AND EPHRATA TEL. & TEL. CO.	8.73	1.46	7.17	0.00
170168	C	FRONTIER COMM. OF PA, INC.	-6.99	-1.22	-5.84	0.00
170169	C	VERIZON NORTH INC.-PA	-3.41	0.67	-4.05	0.00
170170	C	VERIZON NORTH INC.-PA (CONTEL)	-4.45	2.53	-6.80	0.00
170171	A	HICKORY TEL. CO.	15.19	2.04	12.89	262.94
170175	A	IRONTON TEL. CO.	26.01	15.99	8.64	0.00
170176	C	ALLTEL PENNSYLVANIA,INC.	2.90	-0.47	3.38	0.00
170177	C	LACKAWAXEN TEL. CO.	0.73	1.24	-0.51	0.00
170178	C	FRONTIER COMM.-LAKEWOOD, INC.	2.60	-2.16	4.86	0.00
170179	A	LAUREL HIGHLAND TEL. CO.	13.35	0.95	12.27	0.00
170183	C	MAHANOY & MAHANTONGO TEL. CO.	1.93	0.00	1.93	-13.97
170185	A>C	MARIANNA-SCENERY HILL TEL. CO.	30.86	0.48	30.24	139.00
170189	C	ARMSTRONG TEL. CO.-PA	9.22	-3.46	13.13	21.94
170191	A	THE NORTH EASTERN PA. TEL. CO.	14.86	1.70	12.94	3,134.76
170192	C	NORTH PENN TEL. CO.	-0.15	2.44	-2.52	-11.83
170193	A	NORTH PITTSBURGH TEL. CO.	6.68	-0.51	7.23	0.00
170194	C	FRONTIER COMM.-OSWAYO RIVER, INC.	-13.53	-2.03	-11.74	0.00
170195	A	ARMSTRONG TEL. CO. NORTH	12.04	2.21	9.63	36.48
170196	A	PALMERTON TEL. CO.	12.51	0.64	11.80	0.00
170197	A	PENNSYLVANIA TEL. CO.	15.62	2.54	12.76	257.44
170200	A	PYMATUNING IND. TEL. CO.	11.72	-1.69	13.64	0.00
170201	C	VERIZON NORTH INC.-PA (QUAKER STATE)	3.04	3.23	-0.18	0.00
170204	A	SOUTH CANAAN TEL. CO.	16.96	4.30	12.14	1,351.99
170206	C	SUGAR VALLEY TEL. CO.	0.67	3.04	-2.29	-20.13
170209	C	UNITED TEL. CO. OF PENNSYLVANIA	1.08	1.01	0.07	0.00
170210	A	VENUS TEL. CORP.	12.96	-0.56	13.60	294.02
170215	A	YUKON-WALTZ TEL. CO.	9.98	-3.42	13.86	121.41
170277	A	WEST SIDE TEL. CO.-PA	20.01	0.00	20.01	44.76
175000	C	VERIZON PENNSYLVANIA INC.	-2.32	-1.76	-0.57	0.00
TOTAL:		PUERTO RICO	-0.72	0.14	-0.86	88.87
633200	C	PUERTO RICO TEL. CO. - CENTRAL	9.21	1.52	7.57	88.87
633201	C	PUERTO RICO TEL. CO.	-2.05	-0.08	-1.97	0.00
TOTAL:		RHODE ISLAND	0.62	-2.83	3.55	0.00
585114	C	VERIZON NEW ENGLAND INC DBA VERIZON RHODE ISL	0.62	-2.83	3.55	0.00
TOTAL:		SOUTH CAROLINA	5.78	-0.89	6.73	11.29
240479	C	VERIZON SOUTH INC.-SC	-8.10	-1.47	-6.73	0.00
240506	C	UNITED TEL. CO. OF THE CAROLINAS	-4.21	-2.20	-2.06	-100.00
240512	C	BLUFFTON TEL. CO., INC.	25.82	8.94	15.50	42.94
240515	A	CHESNEE TEL. CO.	9.75	0.62	9.07	0.00
240516	A	CHESTER TEL. CO.-SC	10.78	1.99	8.62	0.00
240517	C	ALLTEL SOUTH CAROLINA, INC.	0.54	0.78	-0.24	-44.96
240520	C	FARMERS TEL. COOP., INC-SC	8.23	1.39	6.74	14.31
240521	C	FORT MILL TEL. CO.	8.14	2.88	5.12	10.95
240523	C	HARGRAY TEL. CO., INC.	20.53	0.41	20.03	INFINITE
240524	A	HEATH SPRINGS TEL. CO.	11.91	-1.79	13.94	332.64
240526	C	VERIZON SOUTH INC.-SC (CONTEL)	-14.95	1.91	-16.54	-100.00
240527	C	HOME TEL. CO., INC.-SC	7.05	2.45	4.48	8.46
240528	C	HORRY TEL. COOP. INC.	5.11	2.48	2.56	-10.26
240531	C	LANCASTER TEL. CO.	5.41	2.05	3.29	0.32
240532	A	LOCKHART TEL. CO., INC.	12.79	0.56	12.16	63.59
240533	C	MCCLELLANVILLE TEL. CO., INC.	5.07	2.03	2.98	4.08
240535	A	NORWAY TEL. CO., INC.	14.99	2.46	12.24	77.08
240536	A	PALMETTO RURAL TEL. COOP., INC.	15.81	3.69	11.69	0.00
240538	C	PIEDMONT RURAL TEL. COOP.	0.23	-0.60	0.83	-4.30
240539	C	PBT TELECOM, INC.	6.41	1.68	4.65	7.61
240541	A	RIDGEWAY TEL. CO., INC.	14.85	2.03	12.57	0.00
240542	C	ROCK HILL TEL. CO.	0.37	-0.59	0.96	-67.09
240544	C	ST. STEPHEN TEL. CO.	4.09	0.76	3.30	2.52
240546	A	SANDHILL TEL. COOP., INC.	14.71	1.77	12.72	0.00
240550	C	WEST CAROLINA RURAL TEL. COOP.	35.03	0.64	34.17	106.71
240551	C	WILLISTON TEL. CO.	-0.85	1.30	-2.12	-12.15

Table 3.32
High-Cost Loop Support
Percentage Changes from 2000 to 2001 by Study Area

Study Area Code	Type	Study Area Name	Unseparated NTS Revenue Requirement	Number of Loops	Unseparated NTS Revenue Requirement per Loop	High Cost Loop Support Payments in Later Year*
		SOUTH CAROLINA (CONT.)				
245194	C	SOUTHERN BELL-SC	7.43	-1.64	9.22	0.00
TOTAL:		SOUTH DAKOTA	1.21	-4.28	5.74	14.71
391640	A	ARMOUR INDEPENDENT TELEPHONE CO.	9.29	-2.07	11.59	43.88
391642	A	BALTIC TELECOM COOPERATIVE	12.04	0.00	12.04	57.65
391647	C	CHEYENNE RIVER SIOUX TRIBAL TEL AUTH	-3.31	0.00	-3.31	-11.05
391649	A	BERESFORD MUNICIPAL TEL. CO.	13.08	-0.42	13.56	287.60
391650	A	CITY OF BROOKINGS MUNICIPAL TEL. DEPT.	6.04	-0.30	6.36	0.00
391652	C	DAKOTA COMMUNITY TELEPHONE, INC.	-5.61	-1.80	-3.88	-17.49
391653	A	CITY OF FAITH MUNICIPAL TEL CO	6.47	0.00	6.47	13.92
391654	A	INTERSTATE TELECOMMUNICATIONS COOP., INC.	11.08	-0.81	11.99	52.90
391657	A	SPLITROCK TELECOM COOPERATIVE INC.	13.85	0.48	13.31	221.31
391659	C	GOLDEN WEST TELECOMM. COOP, INC.	-6.52	-2.27	-4.36	-16.05
391660	A	MT. RUSHMORE TEL. CO.	13.74	1.27	12.31	72.84
391661		HANSON COUNTY TELEPHONE COMPANY	Merged into 391669 MCCOOK COOP TEL CO			
391664	A	JAMES VALLEY COOPERATIVE TEL CO	3.82	-0.80	4.66	5.30
391666	C	JEFFERSON TELEPHONE COMPANY - SD	8.85	-0.17	9.03	10.87
391667	C	KADOKA TELEPHONE COMPANY	-0.64	-5.82	5.50	2.90
391668	C	KENNEBEC TELEPHONE COMPANY	35.42	-2.82	39.35	67.64
391669	A	MCCOOK COOPERATIVE TELEPHONE CO.	14.16	-1.59	16.00	56.55
391670	A	MIDSTATE COMMUNICATIONS, INC.	7.63	-1.30	9.05	27.26
391671	A	WEST RIVER TELECOMMUNICATIONS COOP.(MOBRIDGE)	14.22	0.53	13.62	0.00
391674	A	ROBERTS COUNTY TEL. COOP. ASSN.	4.47	0.65	3.79	3.89
391676	C	SANTEL COMMUNICATIONS COOPERATIVE,INC.(SANBORN)	16.75	-1.26	18.25	44.82
391677	A	SIOUX VALLEY TELEPHONE COMPANY	11.47	-0.81	12.38	64.77
391679	C	STOCKHOLM-STRANDBURG TEL. CO.	-7.20	-1.17	-6.10	-19.93
391680	C	SULLY BUTTES TELEPHONE COOP. INC.	24.57	-1.60	26.60	80.56
391680A	C	SULLY BUTTES TELEPHONE COOP. INC. (QWEST)	Exchanges acquired from 391680 QWEST CORP-SD			
391682	A	TRI-COUNTY TELCOM, INC.	0.99	-2.37	3.43	-0.28
391684	A	UNION TELEPHONE COMPANY	12.56	-0.11	12.68	80.44
391685	C	VALLEY TELECOMM. COOP. ASSN.,INC.	12.81	-1.24	14.22	22.98
391686	C	VIVIAN TELEPHONE COMPANY	2.94	-6.04	9.56	14.39
391688	A	WESTERN TELEPHONE COMPANY	6.26	0.09	6.16	12.56
391689	C	WEST RIVER COOPERATIVE TEL. CO.	2.95	-0.30	3.25	1.82
395145	C	QWEST CORPORATION - SD (+391680A)	-3.36	-5.78	2.56	0.00
TOTAL:		TENNESSEE	3.74	-2.56	6.46	10.41
290280	C	ARDMORE TEL. CO., INC.	16.75	1.21	15.35	66.93
290552	C	CENTURYTEL OF ADAMSVILLE, INC.	1.08	-1.12	2.23	-0.52
290553	A	BEN LOMAND RURAL TEL. COOP., INC.	14.01	0.63	13.30	0.00
290554	A	BLEDSOE TEL. COOP.	15.33	2.89	12.09	0.00
290557	C	CENTURYTEL OF CLAIBORNE, INC.	3.24	0.82	2.40	1.14
290559	A	CONCORD TEL. EXCHANGE, INC.	6.28	0.43	5.83	0.00
290561	A	CROCKETT TEL., INC.	11.45	-2.41	14.21	1,033.08
290562	C	DEKALB TEL. COOP, INC.	5.45	1.21	4.19	5.78
290565	A	HIGHLAND TEL. COOP., INC.-TN	16.84	3.15	13.28	0.00
290566	C	HUMPHREY'S COUNTY TEL. CO.	-0.54	1.26	-1.78	-12.73
290567	C	UNITED INTER-MOUNTAIN TEL. CO.-TN	-2.40	-5.07	2.82	0.00
290570	A	LORETTO TEL. CO., INC.	13.83	0.46	13.31	159.25
290571	C	MILLINGTON TEL. CO., INC.	13.18	1.60	11.40	172.14
290573	C	NORTH CENTRAL TEL. COOP., INC.	6.26	2.82	3.34	3.73
290574	A>C	CENTURYTEL OF OOLTEWAH-COLLEGEDALE, INC.	7.20	-4.17	11.86	36.38
290575	C	TENNESSEE TEL. CO.	3.97	1.22	2.72	-6.02
290576	A	PEOPLES TEL. CO., INC.	15.36	2.41	12.65	INFINITE
290578	C	TELLICO TEL. CO., INC.	11.08	2.40	8.48	29.77
290579	C	TWIN LAKES TEL. COOP. CORP.	8.64	2.86	5.62	29.67
290580	C	CITIZENS TELECOM OF THE VOLUNTEER STATE, LLC	-3.48	0.20	-3.67	-99.55
290581	A>C	UNITED TEL. CO.-TN	22.23	4.70	16.75	52.97
290583	A	WEST TENNESSEE TEL. CO., INC.	12.08	-1.48	13.77	169.02
290584	A	YORKVILLE TEL. COOP., INC.	8.92	-1.27	10.32	35.19
294336	C	CITIZENS UTILITIES DBA CITIZENS OF TENN	1.52	0.34	1.18	-13.01
295185	C	SOUTH CENTRAL BELL-TN	3.49	-2.96	6.64	0.00
TOTAL:		TEXAS	2.80	-1.76	4.65	-13.06
440425	C	CAMERON TELEPHONE COMPANY - TEXAS	-5.86	-0.22	-5.65	-12.06
441163	C	VALOR TELECOMMUNICATIONS OF TEXAS, LP	-3.90	-0.26	-3.65	-75.75
442038	A	BLOSSOM TELEPHONE COMPANY	16.88	4.07	12.30	331.03
442039	C	BIG BEND TELEPHONE COMPANY INC.	11.64	4.47	6.87	12.38
442040	C	BRAZORIA TEL. CO.	4.54	1.15	3.35	3.91

Table 3.32
High-Cost Loop Support
Percentage Changes from 2000 to 2001 by Study Area

Study Area Code	Type	Study Area Name	Unseparated NTS Revenue Requirement	Number of Loops	Unseparated NTS Revenue Requirement per Loop	High Cost Loop Support Payments in Later Year*
		TEXAS (CONT.)				
442041	C	BRAZOS TELEPHONE COOPERATIVE INC.	-2.35	1.45	-3.74	-17.63
442043	A	NORTH TEXAS TELEPHONE COMPANY	9.33	0.72	8.54	27.25
442046	C	CAP ROCK TELEPHONE COOPERATIVE, INC.	-7.01	-0.37	-6.67	-38.15
442052	C	CENTRAL TEXAS TELEPHONE CO-OP. INC.	13.86	15.45	-1.38	11.27
442057	C	COLEMAN COUNTY TELEPHONE CO-OP. INC.	-5.91	0.00	-5.91	-10.46
442059	C	COLORADO VALLEY TELEPHONE CO-OP. INC.	7.93	1.42	6.41	10.12
442060	C	COMANCHE COUNTY TEL COMPANY INC.	8.07	-0.10	8.19	29.90
442061	C	COMMUNITY TELEPHONE COMPANY, INC.	10.98	0.56	10.37	18.63
442065	C	CUMBY TELEPHONE COOPERATIVE INC.	2.83	-1.68	4.59	3.33
442066	C	DELL TELEPHONE CO-OP. INC. - TX	-6.53	-1.66	-4.95	-7.72
442068	C	EASTEX TELEPHONE COOPERATIVE INC.	4.17	3.80	0.36	-2.68
442069	C	ELECTRA TELEPHONE COMPANY, INC.	4.69	-0.73	5.46	5.38
442070	C	ETEX TELEPHONE COOPERATIVE INC.	8.43	5.36	2.91	6.87
442071	C	FIVE AREA TELEPHONE CO-OP. INC.	0.95	0.18	0.77	-9.97
442072	C	FORT BEND TELEPHONE COMPANY	0.55	0.21	0.34	-100.00
442073	C	BORDER TO BORDER COMMUNICATIONS	21.62	-3.33	25.82	22.63
442076	C	GANADO TELEPHONE COMPANY INC.	8.71	0.75	7.90	10.91
442080	C	GTE-SW DBA VERIZON SW INC.-TX	-6.80	-0.91	-5.94	0.00
442083	C	GUADALUPE VALLEY TEL CO-OP. INC.	13.36	5.90	7.05	18.90
442084	C	UNITED TELEPHONE CO. OF TEXAS INC.	2.15	1.14	1.00	-3.34
442086	C	HILL COUNTRY TELEPHONE CO-OP. INC.	5.96	3.47	2.41	1.92
442090	C	ALENCO COMMUNICATIONS, INC.	0.78	3.34	-2.48	-1.19
442091	C	ETS TELEPHONE COMPANY, INC.	43.71	34.35	6.97	46.96
442093	C	INDUSTRY TELEPHONE COMPANY	6.61	5.45	1.10	3.54
442097	C	KERRVILLE TELEPHONE COMPANY	9.22	1.33	7.79	36.82
442101	C	CENTURYTEL OF LAKE DALLAS, INC.	9.10	3.33	5.59	13.76
442103	C	LA WARD TELEPHONE EXCHANGE INC.	2.11	0.23	1.88	0.13
442104	C	LAKE LIVINGSTON TEL. CO.	4.19	0.00	4.19	4.24
442105	C	LIPAN TELEPHONE COMPANY	8.94	5.04	3.72	8.69
442107	A	LIVINGSTON TELEPHONE COMPANY	8.80	0.90	7.83	0.00
442109	C	TXU COMMUNICATIONS TELEPHONE COMPANY	0.85	1.60	-0.73	-24.68
442112	C	MID-PLAINS RURAL TEL. CO-OP. INC.	4.14	0.03	4.11	4.22
442114	C	CENTRAL TELEPHONE COMPANY OF TEXAS	-2.01	0.25	-2.25	-100.00
442116	C	MUENSTER TEL. CORP. OF TX DBA NORTEX COMM.	-8.31	3.07	-11.04	-23.49
442117	C	CENTURYTEL OF PORT ARANSAS, INC.	10.56	3.28	7.05	31.32
442130	C	PEOPLES TELEPHONE COOPERATIVE - TX	18.82	2.08	16.40	34.15
442131	C	POKA-LAMBRO TELEPHONE COOPERATIVE, INC.	-2.99	0.45	-3.43	-16.41
442134	C	RIVIERA TELEPHONE COMPANY INC.	5.07	2.04	2.97	4.63
442135	C	SOUTHWEST TEXAS TELEPHONE COMPANY	4.42	2.02	2.36	3.21
442140	C	CENTURYTEL OF SAN MARCOS, INC.	6.43	-1.88	8.47	90.01
442141	C	SANTA ROSA TEL. COOP.,INC.	-12.89	-0.41	-12.53	-28.51
442143	C	SOUTH PLAINS TEL. COOP.,INC.	6.39	0.83	5.51	30.39
442147	C	SUGAR LAND TEL. CO.	1.30	0.64	0.66	0.00
442150	C	TATUM TEL. CO.	-3.20	1.48	-4.60	-8.55
442151	C	TAYLOR TEL. CO-OP.,INC.	3.95	1.38	2.53	0.45
442153	C	TEXAS-ALLTEL, INC.	-3.32	1.99	-5.20	-33.21
442154	C	GTE-SW DBA VERIZON SW INC.-TX (CONTEL)	-42.82	3.90	-44.96	-76.65
442159	C	VALLEY TELEPHONE CO-OP. INC. - TX	1.70	3.05	-1.32	0.21
442166	C	WEST TEXAS RURAL TEL. CO-OP. INC.	4.85	0.00	4.85	5.17
442168	C	WES-TEX TELEPHONE CO-OP.	17.03	-0.38	17.47	40.87
442170	C	XIT RURAL TELEPHONE CO-OP. INC.	2.48	3.85	-1.32	0.71
442262	C	E.N.M.R. TEL. COOP.,INC.-TX	-2.50	2.64	-5.01	0.00
445216	C	SOUTHWESTERN BELL-TEXAS	5.90	-2.32	8.42	0.00
TOTAL:		UTAH	4.49	-3.34	8.11	58.34
502277	C	CENTRAL UTAH TEL. INC.	17.65	0.48	17.09	41.49
502277A	C	CENTRAL UTAH TEL. INC. (QWEST)	Exchanges acquired from 505107 QWEST CORP-UT			
502278	C	EMERY TELEPHONE DBA EMERY TELECOM	75.69	0.37	75.05	702.75
502278A	C	EMERY TELEPHONE DBA EMERY TELECOM (QWEST)	Exchanges acquired from 505107 QWEST CORP-UT			
502279	A	GUNNISON TEL. CO.	12.69	-1.03	13.86	INFINITE
502282	A	MANTI TELEPHONE COMPANY	38.99	35.96	2.23	-100.00
502282A	A	MANTI TELEPHONE COMPANY (QWEST)	Exchanges acquired from 505107 QWEST CORP-UT			
502283	A	SKYLINE TELECOM	14.70	5.45	8.78	36.67
502283A	A	SKYLINE TELECOM (QWEST)	Exchanges acquired from 505107 QWEST CORP-UT			
502284	C	BEEHIVE TELEPHONE CO., INC., UT	16.21	4.88	10.80	18.93
502286	C	SOUTH CENTRAL UTAH TEL. ASSN. INC.	6.72	-1.24	8.06	29.17
502287	C	UINTAH BASIN TEL. ASSN. INC.DBA UBTA COMMUN.	8.53	8.09	0.41	6.05
502287A	C	UINTAH BASIN TEL.ASSN.INC.DBA UBTA COMMUN.(QWEST)	Exchanges acquired from 505107 QWEST CORP-UT			
502288	C	ALL WEST COMMUNICATIONS-UT	46.65	2.77	42.69	108.36

Table 3.32
High-Cost Loop Support
Percentage Changes from 2000 to 2001 by Study Area

Study Area Code	Type	Study Area Name	Unseparated NTS Revenue Requirement	Number of Loops	Unseparated NTS Revenue Requirement per Loop	High Cost Loop Support Payments in Later Year*
		UTAH (CONT.)				
502288A	C	ALL WEST COMMUNICATIONS-UT (QWEST)	Exchanges acquired from 505107 QWEST CORP-UT			
503032	C	BEAR LAKE COMMUNICATIONS	12.90	2.70	9.94	19.98
504429	C	CITIZENS TELECOMMUNICATIONS COMPANY OF UTAH	2.57	-1.96	4.62	3.70
504449	C	NAVAJO COMMUNICATIONS CO INC-UT	-9.69	11.71	-19.16	-20.22
505107	C	QWEST-UT(+502277A,502278A,502282A,502283A,502287A,502288A)	3.59	-3.57	7.42	INFINITE
TOTAL:		VERMONT	5.29	0.03	5.27	-3.50
140053	A	FRANKLIN TEL. CO.-VT	20.42	8.03	11.47	75.61
140058	C	LUDLOW TEL. CO.	9.71	1.32	8.28	0.00
140061	C	NORTHFIELD TEL. CO.	2.26	-2.84	5.25	0.00
140062	C	PERKINSVILLE TEL. CO.	9.85	1.64	8.07	68.02
140064	A	SHOREHAM TEL. CO., INC.	13.96	1.89	11.85	59.00
140068	C	TOPSHAM TEL. CO., INC.	11.88	2.69	8.95	36.14
140069	C	WAITSFIELD/FAYSTON TEL. CO.	-4.41	0.62	-5.00	-23.48
143331	C	NORTHLAND TELEPHONE COMPANY OF VERMONT	-3.64	1.34	-4.91	-17.28
145115	C	VERIZON NEW ENGLAND INC DBA VERIZON VERMONT	5.99	-0.07	6.06	0.00
147332	C	VERMONT TELEPHONE COMPANY, INC.	8.73	-0.02	8.75	20.83
TOTAL:		VIRGIN ISLANDS	-9.48	1.16	-10.52	-22.03
643300	C	VIRGIN ISLANDS TELEPHONE CORPORATION	-9.48	1.16	-10.52	-22.03
TOTAL:		VIRGINIA	3.33	-1.70	5.12	43.76
190217	C	AMELIA TEL. CORP.	6.29	2.63	3.57	5.40
190219	A	BUGGS ISLAND TEL. COOP.	15.45	2.71	12.40	INFINITE
190220	A	BURKE'S GARDEN TEL. CO., INC.	1.78	0.00	1.78	-2.37
190225	A	CITIZENS TEL. COOP.-VA	14.94	1.75	12.96	303.76
190226	A	NTELOS, INC.	8.09	0.78	7.25	0.00
190233	C	VERIZON SOUTH INC.-VA (CONTEL)	6.32	2.42	3.81	0.00
190236	A	NORTH RIVER TEL. COOP.	14.23	1.23	12.83	102.79
190237	A	HIGHLAND TEL. COOP.-VA	8.95	0.93	7.94	24.10
190238	A	MOUNTAIN GROVE-WILLIAMSVILLE TEL. CO.	8.95	4.69	4.07	9.02
190239	A	NEW HOPE TEL. CO.-VA	9.30	-3.73	13.53	95.14
190243	A	PEMBROKE TEL. COOP.	15.15	2.02	12.87	448.46
190244	C	PEOPLES MUTUAL TEL. CO.-VA	21.67	0.31	21.29	85.78
190248	A	SCOTT COUNTY TEL. COOP. INC.	14.41	1.46	12.76	100.11
190249	C	ROANOKE & BOTETOURT TEL. CO.	45.24	2.01	42.39	219.67
190250	A	SHENANDOAH TEL. CO.	15.87	2.27	13.30	0.00
190253	A	VIRGINIA TEL. CO.	18.21	6.26	11.25	0.00
190254	C	CENTRAL TEL. CO. OF VA	-0.05	-0.23	0.19	-44.78
190479	C	VERIZON SOUTH INC.- VA	-13.59	3.22	-16.29	-100.00
190567	C	UNITED INTER-MOUNTAIN TEL. CO.-VA	-1.43	-0.93	-0.51	0.00
193029	C	NEW CASTLE TEL. CO.	0.86	2.88	-1.96	-10.66
195040	C	VERIZON VIRGINIA INC.	3.05	-2.67	5.87	0.00
TOTAL:		WASHINGTON	-1.28	-2.26	1.00	-10.81
522400	C	UNITED TELEPHONE CO OF THE NW - WA	-6.63	-0.13	-6.51	0.00
522404	C	ASOTIN TELEPHONE COMPANY - WA	-1.33	0.29	-1.62	-11.00
522408	C	CENTURYTEL OF WASHINGTON, INC.	1.53	0.46	1.06	-6.04
522410	C	CENTURYTEL OF COWICHE, INC.	-5.94	0.94	-6.81	-83.96
522412	C	ELLENSBURG TELEPHONE COMPANY	3.92	-2.07	6.11	16.65
522416	C	VERIZON NORTHWEST INC.-WA	13.31	0.68	12.55	0.00
522417	C	HAT ISLAND TELEPHONE COMPANY	11.76	5.61	5.82	0.00
522418	C	PEND OREILLE TELEPHONE COMPANY	6.31	-0.46	6.80	8.52
522419	C	HOOD CANAL TELEPHONE COMPANY	14.88	0.91	13.84	43.27
522423	C	INLAND TELEPHONE COMPANY - WA	24.11	5.87	17.23	38.09
522426	C	KALAMA TELEPHONE COMPANY	-14.82	1.25	-15.86	-51.92
522427	C	LEWIS RIVER TELEPHONE COMPANY INC.	-3.73	1.46	-5.11	-59.66
522430	A	MCDANIEL TELEPHONE COMPANY	17.39	4.65	12.17	274.22
522431	C	MASHELL TELECOM INC.	-4.28	-1.26	-3.06	-8.16
522437	C	PIONEER TELEPHONE COMPANY	-5.69	0.33	-6.00	-16.51
522442	C	ST. JOHN TELEPHONE CO.	-10.02	-5.24	-5.04	-26.40
522446	C	TENINO TEL. CO.	7.32	1.89	5.33	9.49
522447	C	TOLEDO TELEPHONE COMPANY INC.	15.20	12.44	2.46	14.24
522449	C	VERIZON NORTHWEST INC.-WA (CONTEL)	4.71	-2.86	7.80	0.00
522451	C	WESTERN WAHKIAKUM COUNTY TEL COMPANY	2.26	1.97	0.29	1.31
522452	C	WHIDBEY TEL. CO.	-5.81	3.70	-9.17	-23.96
522453	C	YCOM NETWORKS, INC.	-29.18	1.45	-30.19	-71.41
525161	C	QWEST CORPORATION - WA	-5.43	-3.51	-1.98	0.00

Table 3.32
High-Cost Loop Support
Percentage Changes from 2000 to 2001 by Study Area

Study Area Code	Type	Study Area Name	Unseparated NTS Revenue Requirement	Number of Loops	Unseparated NTS Revenue Requirement per Loop	High Cost Loop Support Payments in Later Year*
TOTAL:		WEST VIRGINIA	1.30	-0.42	1.73	-9.85
200256	A>C	ARMSTRONG TEL. CO.-WV	-0.03	1.68	-1.68	-17.25
200257	A	SPRUCE KNOB SENECA ROCKS TEL., INC.	14.36	1.28	12.92	110.47
200258	A	WAR ACQUISITION CORP. DBA WAR TELEPHONE CO.	14.67	1.46	13.02	986.76
200259	C	HARDY TELECOMMUNICATIONS, INC.	6.91	6.23	0.64	4.18
200267	C	ARMSTRONG TEL. CO.	-5.94	-0.41	-5.55	-21.57
200271	C	CITIZENS TELECOMM. CO. OF WVA-MOUNTAIN STATE	11.84	2.65	8.95	16.89
200277	A>C	WEST SIDE TEL. CO.-WV	-9.07	-8.91	-0.17	0.00
204338	C	CITIZENS TELECOMM. CO. OF WVA-ST MARY'S	-9.10	2.74	-11.52	-31.30
204339	C	CITIZENS TELECOMM. CO. OF WVA-BLUEFIELD	0.23	3.21	-2.88	-13.09
205050	C	VERIZON WEST VIRGINIA INC.	1.62	-1.02	2.67	0.00
TOTAL:		WISCONSIN	3.45	0.50	2.94	17.94
330841	C	CENTURYTEL OF THE MIDWEST-WI/CENCOM	5.48	-0.15	5.64	11.72
330842	A	AMERY TELCOM, INC.	15.49	3.16	11.95	0.00
330843	A	AMHERST TEL. CO.	15.86	3.09	12.38	INFINITE
330844	C	BADGER TELECOM, INC.	9.49	0.82	8.61	23.93
330846	A	BALDWIN TELCOM., INC.	15.27	2.81	12.12	0.00
330847	A	BELMONT TEL. CO.	12.29	-0.43	12.78	82.91
330848	A	BERGEN TEL. CO.	6.40	4.72	1.61	2.07
330849	A	BLACK EARTH TEL. CO.	13.68	0.25	13.40	2,025.03
330850	A	BLOOMER TEL. CO.	17.13	5.52	11.00	0.00
330851	A	BONDUEL TEL. CO.	15.37	2.69	12.34	0.00
330855	C	BRUCE TEL. CO., INC.	3.81	0.92	2.86	0.03
330856	A	BURLINGTON BRIGHTON & WHEATLAND TEL.	13.07	-0.77	13.95	0.00
330857	C	CENTURYTEL OF THE MIDWEST-WI/CASCO	28.35	1.78	26.11	INFINITE
330859	C	CENTRAL STATE TEL. CO.	2.37	1.11	1.24	-3.57
330860	C	CHEQUAMEGON TEL. COOP., INC.	0.54	2.54	-1.95	-15.86
330861	A	CHIBARDUN TEL. COOP., INC.	14.56	1.46	12.92	113.64
330863	A	CITIZENS TEL. COOP., INC.-WI	15.31	2.95	12.00	69.06
330865	A	CLEAR LAKE TEL. CO., INC.-WI	17.53	5.02	11.91	1,383.36
330866	A	COCHRANE COOP. TEL. CO.	18.74	6.46	11.54	67.72
330868	A	COON VALLEY FARMERS TEL. CO., INC.	15.64	3.10	12.17	78.03
330870	C	RHINELANDER TEL. CO. (CRANDON)	-29.20	1.84	-30.48	-56.65
330872	A	CUBA CITY TEL. EXCH. CO.	14.41	1.20	13.05	INFINITE
330875	A	DICKEYVILLE TEL. CO.	14.83	1.62	13.00	264.65
330877	C	CENTURYTEL OF FAIRWATER-BRANDON-ALTO, INC.	9.23	-1.01	10.34	39.28
330879	A	FARMERS INDEPENDENT TEL. CO.-WI	15.79	2.83	12.61	106.15
330880	A	FARMERS TEL. CO.-WI	14.37	1.11	13.11	INFINITE
330881	A	MID-PLAINS TEL., INC.	5.00	-1.18	6.25	0.00
330884	C	CENTURYTEL OF FORESTVILLE, INC.	-5.61	1.14	-6.68	-13.86
330886	C	VERIZON NORTH INC.-WI	-12.77	1.56	-14.11	0.00
330889	A	HAGER TELECOM, INC.	13.91	0.97	12.82	98.47
330891	C	RHINELANDER TELEPHONE CO.(HEADWATERS)	-6.56	-0.23	-6.34	-23.47
330892	A	HILLSBORO TEL. CO., INC.	14.94	1.87	12.83	INFINITE
330895	C	CENTURYTEL OF WISCONSIN, LLC	4.79	-2.95	7.98	0.00
330896	A	LAKEFIELD TEL. CO.	16.18	3.48	12.27	87.63
330898	C	CENTURYTEL OF LARSEN-READFIELD, INC.	4.21	0.47	3.71	3.46
330899	A	LA VALLE TEL. COOP.	15.13	2.18	12.68	103.17
330900	A	LEMONWEIR VALLEY TEL. CO.	16.49	4.07	11.93	INFINITE
330902	A	LUCK TEL. CO.	15.45	2.28	12.88	152.78
330905	A	MANAWA TEL. CO.	15.00	1.79	12.98	180.63
330908	C	MARQUETTE-ADAMS TEL. COOP., INC.	11.23	0.61	10.56	31.51
330909	C	MIDWAY TEL. CO.	4.41	3.11	1.26	-27.77
330910	C	MILLTOWN MUTUAL TEL. CO.	33.04	1.28	31.36	0.00
330912	C	FRONTIER COMM. OF MONDOVI, INC.	10.75	-4.04	15.41	0.00
330913	C	CENTURYTEL OF MONROE COUNTY, INC.	5.26	-0.10	5.37	13.77
330914	A	EASTCOAST TELECOM, INC.	15.91	2.86	12.69	213.60
330915	A	MOSINEE TEL. CO.	10.38	1.20	9.07	0.00
330916	C	MOUNT HOREB TEL. CO.	-2.91	1.11	-3.98	-15.46
330917	C	MOUNT VERNON TEL. CO.	26.70	7.99	17.33	864.68
330918	A	NELSON TEL. COOP.	14.19	1.13	12.91	108.24
330920	C	NIAGARA TEL. CO.	2.61	0.43	2.18	-24.90
330922	C	CENTURYTEL OF THE MIDWEST-WI/NORTHWEST	3.25	-0.31	3.58	0.00
330924	C	CENTURYTEL OF THE MIDWEST-KENDALL, INC.	1.30	-1.44	2.78	0.00
330925	A	BAYLAND TEL, INC.	17.87	7.07	10.09	0.00
330930	A	GRANTLAND TELECOM, INC.	13.41	0.76	12.55	80.55
330931	C	CENTURYTEL OF SOUTHERN WISCONSIN, INC.	-3.14	0.84	-3.95	-100.00
330934	C	CENTURYTEL OF THE MIDWEST-WI/PLATTEVILLE	3.37	-1.65	5.10	0.00
330936	C	INDIANHEAD TEL. CO.	-4.73	2.78	-7.30	-15.22

Table 3.32
High-Cost Loop Support
Percentage Changes from 2000 to 2001 by Study Area

Study Area Code	Type	Study Area Name	Unseparated NTS Revenue Requirement	Number of Loops	Unseparated NTS Revenue Requirement per Loop	High Cost Loop Support Payments in Later Year*
		WISCONSIN (CONT.)				
330937	C	PRICE COUNTY TEL. CO.	-2.53	-1.98	-0.56	-17.26
330938	A	NORTHEAST TEL. CO.	15.10	2.52	12.27	0.00
330940	C	RHINELANDER TEL. CO.(RHINELANDER)	5.54	5.17	0.36	0.00
330941	C	RHINELANDER TEL. CO. (RIB LAKE)	-9.84	-0.36	-9.52	-36.72
330942	A	RICHLAND-GRANT TEL. COOP., INC.	13.39	2.62	10.50	46.87
330943	A	RIVERSIDE TELECOM, INC.	15.22	2.32	12.60	INFINITE
330944	A	FRONTIER COMM.-ST. CROIX, INC.	6.12	-3.14	9.56	0.00
330945	A	SCANDINAVIA TEL. CO.	13.70	0.29	13.37	639.18
330946	A	SHARON TEL. CO.	12.98	0.82	12.06	61.45
330949	A	SIREN TEL. CO., INC.	13.56	0.45	13.04	0.00
330950	C	CENTURYTEL OF NORTHWEST WISCONSIN, INC.	5.00	1.36	3.60	4.55
330951	A	SOMERSET TEL. CO., INC.	18.03	4.36	13.10	0.00
330952	C	SOUTHEAST TEL. CO. OF WIS., INC.	9.51	2.04	7.32	176.10
330953	C	SPRING VALLEY TEL. CO., INC.	5.16	2.51	2.59	3.44
330954	C	STOCKBRIDGE & SHERWOOD TEL. CO.	1.53	1.91	-0.37	-9.57
330955	A	STATE LONG DISTANCE TEL. CO.	10.36	3.15	6.99	0.00
330956	C	CENTURYTEL OF NORTHERN WISCONSIN, INC.	2.50	0.28	2.21	1.08
330958	C	TENNEY TEL. CO.	2.73	0.73	1.98	-9.78
330959	C	CENTURYTEL OF MIDWEST-WI/THORP	3.74	-2.68	6.60	0.00
330960	A	TRI-COUNTY TEL. COOP., INC.-WI	23.01	10.72	11.10	71.33
330962	A	UNION TEL. CO.	13.20	-0.23	13.47	166.23
330963	C	UTELCO, INC.	8.69	-0.05	8.74	0.00
330964	C	FRONTIER COMM. OF WISCONSIN, INC.	-10.14	-3.03	-7.34	0.00
330966	A	VERNON TEL. COOP.	14.71	2.07	12.38	81.31
330967	A	FRONTIER COMM. OF VIROQUA, INC.	10.13	-0.19	10.34	0.00
330968	A	WAUNAKEE TEL. CO.	7.40	-0.26	7.68	0.00
330970	A	CENTURYTEL OF THE MIDWEST-WI/WAYSIDE	13.83	0.45	13.32	225.90
330971	A	WEST WISCONSIN TELCOM COOP., INC.	15.66	2.76	12.55	100.35
330973	C	WITTENBERG TEL. CO.	2.20	1.29	0.90	-11.95
330974	C	WOOD COUNTY TEL. CO.	15.24	-0.71	16.07	624.26
331155	C	TELEPHONE USA OF WISCONSIN, LLC	140.96	-4.65	152.73	INFINITE
331159	C	CENTURYTEL OF CENTRAL WISCONSIN, LLC	141.54	-10.80	170.79	INFINITE
335220	C	WISCONSIN BELL	1.08	0.96	0.12	0.00
TOTAL:		WYOMING	-1.54	0.77	-2.30	1.42
511595	C	UNITED TELEPHONE CO. OF THE WEST-WY	-3.99	-4.77	0.81	-9.24
512251	C	RANGE TEL. COOPERATIVE INC.-WY	1.27	1.84	-0.55	-2.74
512289	C	CHUGWATER TELEPHONE COMPANY	1.87	3.02	-1.11	-5.78
512290	C	ALL WEST COMMUNICATIONS-WY	6.76	0.80	5.91	10.46
512291	C	DUBOIS TELEPHONE EXCHANGE INC.	-4.08	2.46	-6.38	-9.06
512295	C	SILVER STAR TEL. CO.- WY	16.78	5.84	10.33	22.70
512296	C	TRI-COUNTY TEL. ASSN. INC.-WY	9.23	-1.45	10.84	12.00
512297	C	UNION TELEPHONE CO.	-1.36	-7.35	6.47	1.67
512299	C	CENTURYTEL OF WYOMING, INC.	-0.30	5.50	-5.50	-29.05
515108	C	QWEST CORPORATION - WY	-2.86	0.99	-3.81	0.00
	C					
TOTAL:	C	INDUSTRY	2.47	-1.55	4.07	4.38
		Total Number of Study Areas:	-0.07			

* Percentage changes from 2002 to 2003.

Table 3.33
Unseparated Non-Traffic-Sensitive Revenue Requirement by Study Area ($)

Study Area Code	Study Area Name	1997	1998	1999	2000	2001
TOTAL:	ALABAMA	662,073,026	668,647,749	687,816,460	677,514,950	724,073,746
250281	VERIZON S-AL(CONTEL)	39,378,619	37,254,927	38,377,390	51,058,364	49,475,869
250282	BLOUNTSVILLE TEL CO	1,803,830	1,940,399	2,022,905	2,271,624	2,101,212
250283	BRINDLEE MOUNTAIN	2,977,359	3,289,714	3,468,022	3,470,610	3,738,261
250284	BUTLER TEL CO	4,015,202	4,117,766	4,120,078	4,243,261	4,280,039
250285	CASTLEBERRY TEL CO	289,999	314,097	324,585	330,472	375,734
250286	NATIONAL OF ALABAMA	725,286	744,782	781,154	802,922	903,212
250290	FARMERS TEL COOP -AL	6,131,873	6,812,592	7,049,551	7,622,999	7,897,061
250293	VERIZON SOUTH-AL	55,999,187	57,547,028	54,697,285	67,793,822	58,249,458
250295	GRACEBA TOTAL COMM	1,232,310	1,279,745	1,337,527	1,524,394	2,409,763
250298	GULF TEL CO - AL	12,656,586	15,526,991	17,531,417	12,909,231	15,546,186
250299	HAYNEVILLE TEL CO	1,093,720	1,149,405	1,335,509	1,385,592	1,475,150
250300	HOPPER TELECOMM. CO.	2,269,483	2,334,807	3,768,304	3,885,454	4,301,357
250301	FRONTIER-LAMAR CNTY	673,049	693,174	748,399	779,290	876,329
250302	ALLTEL ALABAMA	10,803,011	11,313,898	11,348,697	12,068,529	12,705,602
250304	MILLRY TEL CO	3,391,471	3,465,496	3,303,704	3,575,495	3,531,051
250305	MON-CRE TEL COOP	1,438,892	1,421,761	1,416,854	1,580,729	1,970,273
250306	FRONTIER COMM.-AL	3,910,178	4,269,796	4,432,274	4,735,675	4,510,874
250307	MOUNDVILLE TEL CO	480,486	489,051	1,019,317	1,137,536	1,237,764
250308	NEW HOPE TEL COOP	1,571,546	1,652,890	1,730,094	1,914,791	3,499,281
250311	OAKMAN TEL CO (TDS)	842,843	861,525	900,373	908,297	996,281
250312	OTELCO TELEPHONE LLC	1,726,018	1,802,122	1,980,317	1,983,587	2,145,120
250314	PEOPLES TEL CO	6,727,564	7,464,490	7,890,918	8,279,141	8,276,611
250315	PINE BELT TEL CO	1,328,058	1,320,465	1,589,198	1,647,262	1,706,215
250316	RAGLAND TEL CO	875,179	944,804	1,012,327	901,756	896,164
250317	ROANOKE TEL CO	1,339,278	1,396,073	1,456,523	1,318,832	1,523,173
250318	FRONTIER COMM-SOUTH	3,872,570	4,783,744	5,356,498	5,270,169	5,435,286
250322	UNION SPRINGS TEL CO	1,372,485	1,384,683	1,460,606	1,545,442	1,744,867
255181	SO CENTRAL BELL-AL	493,146,941	493,071,522	507,356,633	472,569,675	522,265,556
TOTAL:	ALASKA	152,506,664	159,465,673	176,042,390	177,633,372	183,387,830
613000	ACS OF ANCHORAGE	37,792,386	33,565,235	37,932,839	40,760,587	36,456,056
613001	ARCTIC SLOPE TEL	1,349,657	1,518,645	1,576,626	1,839,956	2,021,184
613001A	ARCTIC SLOPE TEL	0	0	0	0	1,140,120
613002	BETTLES TEL CO INC	129,415	120,423	112,712	106,299	131,962
613003	BRISTOL BAY TEL COOP	1,032,741	1,012,221	992,822	1,018,555	1,121,917
613004	BUSH-TELL INC.	552,286	538,045	518,398	655,745	727,005
613005	CIRCLE UTILITIES	22,298	21,779	22,985	19,291	25,434
613006	COPPER VALLEY TEL	4,775,887	5,364,965	6,315,612	6,633,565	7,302,714
613007	CORDOVA TEL COOP	871,104	932,140	936,363	982,743	1,036,790
613008	ACS-FAIRBANKS, INC.	12,284,807	14,024,884	17,120,045	17,262,008	15,868,893
613010	ACS-N GLACIER STATE	28,275,286	29,556,887	32,883,374	31,809,301	33,171,884
613011	INTERIOR TEL CO INC	3,300,669	4,205,494	4,401,278	4,866,389	5,435,336
613011A	INTERIOR TEL CO INC	0	0	0	0	1,943,244
613012	ACS-AK JUNEAU	6,414,554	6,592,406	7,135,685	6,324,786	7,110,322
613013	KETCHIKAN PUBLIC UT	3,577,490	4,580,715	4,407,396	4,717,664	5,234,382
613015	MATANUSKA TEL ASSOC	30,213,535	33,245,899	34,388,244	35,382,785	37,294,011
613016	MUKLUK TEL CO INC	971,148	1,270,544	1,201,757	1,233,852	1,526,613
613016A	MUKLUK TEL CO INC	0	0	0	0	1,066,648
613017	ALASKA TEL CO	1,458,032	1,587,730	1,889,601	2,268,488	2,552,338
613017A	ALASKA TEL CO	5,044,158	5,828,676	7,764,181	3,519,578	2,598,213
613018	NUSHAGAK ELEC & TEL	1,223,147	1,206,565	1,378,471	1,561,376	1,614,158
613019	OTZ TEL COOPERATIVE	1,714,792	1,964,335	1,914,329	2,393,657	2,265,801
613020	ACS-N SITKA	5,855,183	6,499,828	7,105,173	7,530,834	7,364,395
613022	ACS-AK GREATLAND	1,088,399	1,251,134	1,161,222	1,462,512	1,250,753
613023	UNITED UTILITIES INC	3,902,995	3,828,675	4,028,774	4,344,358	4,496,445
613023A	UNITED UTILITIES INC	0	0	0	0	1,641,012
613025	YUKON TEL CO INC	312,317	299,424	366,628	367,746	376,361

Table 3.33
Unseparated Non-Traffic-Sensitive Revenue Requirement by Study Area ($)

Study Area Code	Study Area Name	1997	1998	1999	2000	2001
	ALASKA (CONT.)					
613026	NORTH COUNTRY TEL CO	73,806	76,147	81,469	91,533	96,889
613028	SUMMIT TEL & TEL -AK	270,576	372,880	406,408	479,763	516,949
TOTAL:	AMERICAN SAMOA	3,043,804	3,074,550	3,144,341	2,691,847	3,437,359
673900	AMERICAN SAMOA	3,043,804	3,074,550	3,144,341	2,691,847	3,437,359
TOTAL:	ARIZONA	834,038,873	848,586,754	882,723,236	975,543,328	1,007,140,779
452169	SAN CARLOS APACHE	390,051	683,440	1,962,733	2,979,499	3,085,868
452171	ARIZONA TELEPHONE CO	1,874,837	1,977,905	2,036,094	2,012,300	2,063,427
452172	CITIZENS UTILITIES	32,473,288	33,347,510	37,325,021	35,838,770	39,288,628
452173	TOHONO O'ODHAM UTIL.	1,395,119	1,763,671	1,657,537	1,731,908	2,039,468
452174	SOUTHWESTERN TEL CO	1,775,423	1,797,123	1,944,953	1,980,736	2,428,813
452175	CENTURYTEL SW-AZ	690,640	797,387	806,558	800,628	973,914
452176	VALLEY TEL COOP-AZ	3,768,389	4,543,768	4,924,555	5,025,121	6,114,596
452179	GILA RIVER TELECOM.	2,468,615	2,529,263	2,471,062	2,447,516	2,807,307
452191	ACCIPITER COMM.	317,909	586,711	840,870	935,790	1,032,529
452200	FORT MOJAVE TEL, INC	525,184	555,449	589,372	635,384	667,926
452226	MIDVALE-AZ	591,528	607,775	577,868	586,741	798,057
452302	VERIZON CALIF-AZ	2,455,282	3,004,766	1,866,087	4,051,778	3,572,283
453334	TABLE TOP TEL CO	2,055,285	2,224,980	2,455,917	2,834,932	3,310,491
454426	CITIZENS-WHITE MTNS.	16,738,210	18,118,102	21,740,772	21,772,348	24,250,226
454449	NAVAJO COMMUN-AZ	7,655,917	8,621,899	9,261,971	10,735,173	11,498,934
455101	QWEST CORP-AZ	758,863,196	767,427,003	792,261,867	881,174,705	902,180,022
457991	SADDLEBACK COMM CO	0	0	0	0	632,162
457991A	SADDLEBACK COMM CO	0	0	0	0	396,127
TOTAL:	ARKANSAS	499,653,535	504,516,460	529,901,976	570,775,414	599,796,487
401142	CENTURYTEL NW-AR-RUS	40,992,171	35,620,732	35,949,322	37,907,750	46,435,348
401143	CENTURYTEL NW-AR-SIL	5,082,309	6,728,011	6,798,842	6,475,065	8,628,736
401144	CENTURYTEL-CENTRAL A	37,326,882	36,147,732	32,841,804	43,010,744	47,474,702
401144A	CENTURYTEL-CENTRAL A	0	0	0	249,300	460,855
401691	ALLTEL ARKANSAS INC	42,569,601	43,983,101	46,085,100	45,429,841	45,159,507
401692	ARKANSAS TEL CO	2,699,754	2,975,193	3,040,476	3,411,419	3,124,547
401697	CENTRAL ARKANSAS TEL	1,164,260	1,283,938	1,534,879	1,726,049	2,030,468
401698	CLEVELAND COUNTY TEL	1,628,856	1,629,236	1,731,000	1,715,901	2,027,811
401699	DECATUR TEL CO INC	407,210	407,789	415,654	409,498	469,761
401702	SOUTH ARKANSAS TEL	1,724,770	1,778,656	2,005,322	2,063,322	2,256,848
401704	LAVACA TEL CO-AR	453,300	462,742	501,578	521,090	596,292
401705	CENTURYTEL- ARKANSAS	13,951,195	14,802,743	15,209,689	17,093,992	15,645,625
401709	MADISON COUNTY TEL	1,489,567	1,447,771	1,517,928	1,668,650	1,791,144
401710	MAGAZINE TEL CO	310,188	322,465	363,735	394,353	447,078
401711	CENTURYTEL-MTN HOME	9,830,750	10,745,573	12,309,066	13,046,968	12,991,526
401712	MOUNTAIN VIEW TEL CO	1,962,733	2,090,310	2,269,657	2,411,840	2,755,938
401713	NORTH ARKANSAS TEL	5,731,071	5,847,410	5,314,698	5,668,174	5,909,804
401718	PRAIRIE GROVE TEL CO	2,410,026	2,536,347	2,706,333	2,759,531	3,146,365
401720	CENTURYTEL-REDFIELD	930,165	984,922	1,127,785	1,106,549	1,206,307
401721	RICE BELT TEL CO	370,426	376,084	391,247	458,088	575,559
401722	E RITTER TEL CO	1,496,637	1,594,276	1,759,185	1,823,160	2,002,160
401724	SW ARKANSAS TEL COOP	3,652,802	3,534,708	3,740,956	4,032,795	4,215,345
401726	TRI-COUNTY TEL CO-AR	3,180,318	3,567,890	3,848,164	4,370,215	5,506,725
401727	CENTURYTEL-SOUTH AR	1,414,140	1,233,622	1,290,191	1,214,918	1,226,829
401729	WALNUT HILL TEL CO	4,500,609	4,901,316	5,461,946	5,862,247	5,938,447
401733	YELCOT TEL CO INC	1,606,589	1,723,202	1,833,011	1,869,846	2,121,755
401734	YELL COUNTY TEL CO	2,295,550	2,542,863	2,627,870	2,816,040	3,062,548
403031	SCOTT COUNTY TEL CO	201,257	181,740	184,741	187,950	195,221
405211	SOUTHWESTERN BELL-AR	310,270,398	315,066,086	337,041,797	361,070,118	372,393,237

Table 3.33
Unseparated Non-Traffic-Sensitive Revenue Requirement by Study Area ($)

Study Area Code	Study Area Name	1997	1998	1999	2000	2001
TOTAL:	CALIFORNIA	4,189,430,995	4,084,698,690	4,124,098,569	4,067,559,269	4,386,197,848
542301	CALAVERAS TEL CO	1,703,077	2,010,030	1,842,833	2,295,696	2,644,031
542302	VERIZON CA(CONTEL)	104,954,446	98,816,198	97,396,514	102,490,433	106,845,803
542308	CITIZENS UTIL OF CA	43,467,896	45,080,596	49,533,867	53,468,964	56,407,959
542311	CAL-ORE TELEPHONE CO	1,493,159	1,420,033	1,391,841	1,768,833	1,924,846
542313	DUCOR TELEPHONE CO	831,793	995,859	936,381	1,449,504	1,435,854
542315	EVANS TEL CO.	4,270,326	4,131,839	4,302,154	4,364,470	4,101,017
542318	FORESTHILL TEL CO.	1,410,615	1,536,863	1,523,280	1,522,294	1,770,275
542319	VERIZON-CA (GTE)	942,332,525	915,507,781	897,757,988	846,151,201	940,333,252
542321	HAPPY VALLEY TEL CO	2,437,738	2,435,557	2,434,864	2,566,882	2,324,107
542322	HORNITOS TEL CO	679,596	642,144	572,956	519,788	482,075
542323	WINTERHAVEN TEL. CO.	1,069,595	1,125,283	1,039,602	978,380	955,235
542324	KERMAN TELEPHONE CO	2,226,294	2,300,501	2,344,732	2,517,038	2,618,469
542332	THE PONDEROSA TEL CO	6,704,857	7,424,677	7,977,396	9,690,499	9,524,992
542334	ROSEVILLE TEL CO	33,544,989	36,651,377	39,288,129	43,666,029	47,276,459
542338	SIERRA TELEPHONE CO	10,039,801	9,718,698	10,765,549	12,543,134	15,153,635
542339	THE SISKIYOU TEL CO	3,480,792	3,673,251	3,890,260	4,050,777	4,344,538
542343	THE VOLCANO TEL CO	5,055,634	4,890,650	4,284,386	4,584,232	5,533,555
542344	VERIZON W-COAST-CA	5,766,128	4,337,115	5,906,633	4,393,057	3,923,216
542346	PINNACLES TEL CO	296,904	325,675	362,625	381,156	403,784
543402	CITIZENS GOLDN STATE	7,073,131	6,920,782	7,344,063	7,462,810	7,055,497
544342	CITIZENS TUOLUMNE	4,608,968	4,046,664	4,219,388	4,120,100	3,956,118
545170	PACIFIC BELL	3,005,982,734	2,930,707,117	2,978,983,129	2,956,573,992	3,167,183,132
TOTAL:	COLORADO	821,988,097	860,384,498	899,117,528	985,970,847	996,447,388
461835	SUNFLOWER TEL - CO	330,221	258,406	238,464	300,564	438,975
462178	AGATE TEL CO	55,181	63,753	67,026	126,671	180,397
462181	BIJOU TEL COOP ASSOC	308,744	458,405	463,520	804,883	1,119,483
462182	BLANCA TEL CO	662,096	746,168	847,915	884,824	926,043
462184	DELTA COUNTY TEL CO	3,899,194	4,337,757	4,488,282	4,521,857	4,709,681
462185	CENTURYTEL OF EAGLE	49,002,553	51,054,220	52,422,527	52,300,237	53,782,003
462186	EASTERN SLOPE RURAL	1,686,241	1,754,750	1,908,099	2,169,490	2,843,959
462187	EL PASO COUNTY TEL	1,253,496	1,419,987	1,641,690	1,694,351	1,998,564
462188	FARMERS TEL CO - CO	329,153	383,714	476,372	559,344	683,202
462190	HAXTUN TEL CO	751,863	1,005,241	1,226,244	1,323,870	1,519,213
462192	BIG SANDY TELECOM	561,300	626,561	631,746	687,327	786,410
462193	NUCLA-NATURITA TEL	724,395	702,010	751,711	848,695	799,676
462194	NUNN TEL CO	305,582	393,931	464,875	531,803	663,801
462195	SOUTH PARK TEL. CO.	396,710	308,086	372,651	479,368	497,448
462196	PEETZ COOP TEL CO	149,235	159,005	150,230	146,765	165,986
462197	PHILLIPS COUNTY TEL	541,598	566,307	595,763	883,911	1,037,093
462198	PINE DRIVE TEL CO	236,453	250,308	276,444	305,864	352,574
462199	PLAINS COOP TEL ASSN	1,428,209	1,537,073	1,307,076	1,352,693	1,600,780
462201	RICO TEL CO	79,215	73,232	73,736	109,278	97,636
462202	ROGGEN TEL COOP CO	278,272	283,739	273,335	306,432	329,964
462203	RYE TELEPHONE CO	1,221,426	1,484,950	1,754,866	1,943,977	2,585,829
462204	COLUMBINE ACQ CORP	1,001,790	1,054,603	1,172,610	1,263,217	1,437,854
462206	STONEHAM COOP TEL CO	41,346	42,308	43,905	38,237	41,741
462207	STRASBURG TEL CO	727,744	760,459	767,136	847,567	937,889
462208	CENTURYTEL-COLORADO	5,137,879	5,156,294	5,823,119	5,878,721	6,714,873
462209	WIGGINS TEL ASSOC	565,442	606,289	688,735	794,424	835,099
462210	WILLARD TEL CO	34,951	37,054	37,552	33,942	36,671
465102	QWEST CORP-CO	750,277,808	784,859,888	820,151,901	904,832,536	909,324,545
TOTAL:	CONNECTICUT	482,711,523	489,821,584	521,593,009	593,307,436	598,209,461
132454	THE WOODBURY TEL CO	5,124,604	5,448,900	5,878,098	6,105,119	6,552,743
135200	SOUTHERN NEW ENGLAND	477,586,919	484,372,684	515,714,910	587,202,317	591,656,718

Table 3.33
Unseparated Non-Traffic-Sensitive Revenue Requirement by Study Area ($)

Study Area Code	Study Area Name	1997	1998	1999	2000	2001
TOTAL:	DELAWARE	112,419,198	111,890,102	121,893,846	128,596,960	132,047,164
565010	VERIZON DELAWARE INC	112,419,198	111,890,102	121,893,846	128,596,960	132,047,164
TOTAL:	DISTRICT OF COLUMBIA	81,398,030	80,666,919	85,008,454	87,449,089	87,254,075
575020	VERIZON WASHINGTON, DC	81,398,030	80,666,919	85,008,454	87,449,089	87,254,075
TOTAL:	FLORIDA	2,815,055,832	2,843,495,722	2,964,291,882	3,074,659,873	3,215,786,447
210291	GTC, INC.	1,829,157	1,823,129	1,985,924	2,080,722	2,112,856
210318	FRONTIER COMM-SOUTH	1,432,894	1,842,612	1,539,980	1,854,327	1,572,732
210328	VERIZON FLORIDA	606,479,049	639,967,596	625,516,801	720,759,443	713,367,804
210329	GTC, INC.	3,528,167	3,085,403	3,409,238	3,487,525	3,767,626
210330	SMART CITY TEL LLC	7,505,043	10,240,382	11,002,877	11,505,244	12,715,949
210331	ITS TELECOMM. SYS.	2,122,246	2,181,706	2,092,804	2,169,032	2,005,179
210335	NORTHEAST FLORIDA	3,654,925	3,982,554	4,308,814	4,410,955	4,789,904
210336	ALLTEL FLORIDA INC.	26,197,271	28,218,632	29,542,645	29,827,759	30,398,140
210338	QUINCY TEL CO-FL DIV	4,690,302	5,144,298	5,473,841	5,412,692	5,846,385
210339	GTC, INC.	11,396,510	10,833,539	14,737,942	14,476,093	17,224,110
210341	SPRINT-FLORIDA, INC.	497,158,232	495,189,999	509,987,519	514,293,166	532,973,403
215191	SOUTHERN BELL-FL	1,649,062,036	1,640,985,871	1,754,693,498	1,764,382,915	1,889,012,358
TOTAL:	GEORGIA	1,478,412,678	1,506,809,003	1,587,003,759	1,628,637,240	1,732,778,175
220324	VALLEY TEL CO	1,297,961	1,401,258	1,437,808	1,345,043	1,424,497
220338	QUINCY TEL CO-GA DIV	361,608	368,645	355,330	386,090	412,125
220344	ALMA TEL CO	3,256,470	3,171,147	3,374,178	3,826,223	3,724,449
220346	BLUE RIDGE TEL CO	2,596,356	4,625,216	5,060,154	5,339,137	5,984,926
220347	BRANTLEY TEL CO	2,485,903	2,655,859	2,991,949	3,265,057	3,552,295
220348	BULLOCH COUNTY RURAL	3,674,909	3,835,939	4,014,584	4,264,664	4,771,453
220351	CAMDEN TEL & TEL CO	6,290,990	5,835,210	6,445,629	6,245,182	5,973,930
220354	CHICKAMAUGA TEL CORP	1,128,081	944,900	2,070,747	2,376,639	2,169,682
220355	CITIZENS TEL CO - GA	2,465,136	2,649,006	2,773,507	2,809,679	2,795,484
220356	COASTAL UTILITIES	11,933,207	12,906,351	13,346,306	13,961,905	16,141,646
220357	ALLTEL GEORGIA INC.	24,868,587	27,223,594	28,949,220	31,702,203	31,586,552
220358	DARIEN TEL CO	2,651,439	2,925,061	3,245,288	3,489,297	3,912,297
220360	ELLIJAY TEL CO	5,835,288	6,800,095	7,653,639	8,351,415	9,023,203
220362	FRONTIER-FAIRMOUNT	1,249,779	1,226,597	1,490,546	1,995,503	2,092,968
220364	GEORGIA TEL CORP	1,904,744	1,959,738	2,103,844	2,159,323	2,462,779
220365	GLENWOOD TEL CO	272,332	284,623	307,568	323,004	375,097
220368	HART TEL CO	3,192,562	3,991,679	3,757,141	3,906,115	4,003,192
220369	COMSOUTH TELECOMM	2,335,302	2,229,444	2,732,877	2,670,507	2,828,073
220371	INTERSTATE TEL CO	3,354,927	3,167,558	3,712,380	3,972,074	3,668,954
220375	NELSON-BALL GROUND	1,766,502	1,914,443	2,133,201	2,080,910	2,463,415
220376	PEMBROKE TEL CO	1,957,196	2,146,337	2,219,748	2,508,484	2,321,513
220377	PINELAND TEL COOP	4,756,097	5,378,748	6,032,364	6,517,786	6,638,489
220378	PLANTERS RURAL COOP	3,753,282	3,817,346	4,863,224	4,483,694	4,821,257
220379	PLANT TEL. CO.	4,198,906	4,776,243	5,274,810	5,427,229	5,648,660
220380	PROGRESSIVE RURAL	1,521,389	1,614,246	1,738,164	1,855,872	2,135,569
220381	PUBLIC SERVICE TEL	6,962,161	7,270,467	8,297,532	9,550,154	10,665,821
220382	RINGGOLD TEL CO	3,035,336	4,716,119	5,456,357	6,066,360	6,107,493
220386	STANDARD TEL CO	34,083,461	36,464,112	39,519,625	43,234,673	44,152,784
220387	FRONTIER OF GEORGIA	5,716,620	6,287,139	6,431,221	6,660,659	7,252,482
220389	TRENTON TEL CO	1,676,570	1,608,980	1,822,113	1,829,970	2,110,820
220392	WAVERLY HALL, LLC	791,504	834,829	796,712	743,696	863,159
220394	WILKES TEL & ELC CO	4,054,154	4,275,502	4,224,275	4,674,925	4,935,077
220395	ACCUCOMM TELECOMM.	1,224,650	1,297,856	1,350,046	1,429,337	1,630,685
223036	GEORGIA ALLTEL TELCO	30,800,435	34,268,753	35,450,221	37,151,813	36,141,951
223037	ALLTEL GEORGIA COMM.	113,776,959	116,202,850	118,804,271	126,183,274	124,299,188
225192	SOUTHERN BELL-GA	1,177,181,873	1,185,733,113	1,246,767,178	1,265,849,345	1,363,686,209

Table 3.33
Unseparated Non-Traffic-Sensitive Revenue Requirement by Study Area ($)

Study Area Code	Study Area Name	1997	1998	1999	2000	2001
TOTAL:	GUAM	21,869,970	23,879,956	23,074,295	21,077,211	19,108,115
663800	GUAM TEL. AUTH.	21,869,970	23,879,956	23,074,295	21,077,211	19,108,115
TOTAL:	HAWAII	164,026,627	169,047,351	163,913,261	162,023,709	179,585,200
623021	SANDWICH ISLES COMM.	562,122	562,122	1,179,752	1,232,653	3,668,040
623100	VERIZON HAWAII-HI	163,464,505	168,485,229	162,733,509	160,791,056	175,917,161
TOTAL:	IDAHO	223,754,807	222,124,227	219,691,512	228,337,266	235,082,520
472213	ALBION TEL CO-ATC	2,728,307	2,877,190	3,021,525	3,031,129	3,301,621
472215	CAMBRIDGE TEL CO	1,151,423	1,067,219	1,107,161	1,132,378	1,105,632
472218	CUSTER TEL COOP	907,724	1,181,580	1,320,554	1,388,566	1,577,665
472220	FILER MUTUAL TEL -ID	501,806	521,810	551,673	629,545	816,455
472221	FARMERS MUTUAL TEL	863,376	912,102	993,318	1,032,756	675,562
472222	FREMONT TELCOM	2,993,944	3,216,085	3,406,516	4,267,815	4,479,954
472223	CENTURY-GEM STATE-ID	960,961	1,115,283	1,162,791	1,514,320	1,428,887
472225	CENTURYTEL OF IDAHO	3,285,076	3,236,078	3,619,439	3,643,343	3,516,363
472226	MIDVALE TEL EXCH INC	974,006	912,669	927,404	922,247	1,087,357
472227	MUD LAKE TEL COOP	486,962	510,639	546,072	661,829	766,293
472230	POTLATCH TEL CO INC	565,274	566,847	552,239	595,900	595,195
472231	PROJECT MUTUAL TEL	2,588,415	2,986,047	3,199,714	3,512,440	3,619,760
472232	DIRECT COMM-ROCKLAND	942,604	907,534	959,665	899,319	1,035,280
472233	RURAL TEL CO - ID	421,781	485,227	643,717	567,391	691,053
472234	TROY TELEPHONE CO	403,857	364,886	370,313	369,148	371,361
472295	SILVER STAR TEL- ID	2,291,764	2,970,654	3,584,598	3,842,638	5,268,566
472416	VERIZON N'WEST-ID	49,490,931	48,253,088	46,568,629	48,311,908	49,102,134
472423	INLAND TEL-ID	379,751	382,128	410,132	416,837	438,117
474427	CITIZENS TELECOM-ID	12,260,664	12,021,285	13,013,252	12,850,222	12,697,165
475103	QWEST CORP-ID	130,057,450	127,502,560	124,005,496	128,670,044	133,498,690
475162	QWEST CORP-IDAHO	9,498,731	10,133,316	9,727,305	10,077,492	9,009,411
TOTAL:	ILLINOIS	1,475,790,318	1,474,481,765	1,488,474,330	1,558,593,532	1,533,063,655
340976	ADAMS TEL COOP	1,508,333	1,569,724	1,649,376	1,959,554	2,067,231
340978	ALHAMBRA-GRANTFORK	468,659	454,751	442,951	452,664	465,703
340983	CAMBRIDGE TEL CO -IL	568,772	579,827	618,184	650,184	723,605
340984	CASS TEL CO	1,135,824	1,127,444	1,202,788	1,337,756	1,617,771
340990	CLARKSVILLE MUTUAL	75,454	82,963	88,145	108,854	116,218
340993	CROSSVILLE TEL CO	218,282	226,771	236,249	239,301	270,934
340998	FRONTIER-DEPUE	253,929	252,540	279,211	285,133	317,201
341003	EGYPTIAN COOP ASSN	1,612,249	1,683,720	1,638,698	1,760,982	1,850,604
341004	EL PASO TEL CO	701,343	765,359	684,861	803,928	852,521
341009	C-R TEL CO	697,093	821,023	871,757	847,177	848,611
341011	FRONTIER OF LAKESIDE	237,200	225,954	254,964	304,380	293,096
341012	FLAT ROCK TEL CO-OP	135,348	150,942	173,494	162,493	291,110
341015	VERIZON NORTH-IL	147,625,164	157,004,454	151,716,297	159,296,376	153,322,626
341016	GENESEO TEL CO	1,979,178	2,085,438	2,251,054	2,172,165	2,369,072
341017	GLASFORD TEL CO	369,190	382,694	410,533	439,491	507,189
341020	GRAFTON TEL CO	470,061	471,370	501,539	566,751	591,894
341021	GRANDVIEW MUTUAL TEL	48,086	50,161	52,428	55,415	65,121
341023	GRIDLEY TEL CO	519,826	497,814	560,289	479,522	410,771
341024	HAMILTON COUNTY COOP	805,569	833,430	884,554	1,103,010	1,189,634
341025	SHAWNEE TELEPHONE CO	1,504,955	1,514,347	1,844,036	1,830,860	2,104,924
341026	HARRISONVILLE TEL CO	7,007,469	7,535,693	8,539,434	9,098,034	9,554,647
341029	HENRY COUNTY TEL CO	490,762	506,753	535,902	550,006	607,020
341032	HOME TEL CO-ST JACOB	967,596	1,018,454	1,134,201	1,465,798	1,508,899
341036	VERIZON N-IL(CONTEL)	39,577,800	40,937,559	39,009,805	35,376,986	25,946,072
341037	IL CONSOLIDATED TEL	22,259,592	22,858,347	23,405,197	28,100,415	26,830,806
341038	FRONTIER OF ILLINOIS	1,583,583	1,582,759	1,712,703	1,824,901	1,775,477
341041	KINSMAN MUTUAL TEL	48,643	52,281	54,973	53,596	53,361

Table 3.33
Unseparated Non-Traffic-Sensitive Revenue Requirement by Study Area ($)

Study Area Code	Study Area Name	1997	1998	1999	2000	2001
	ILLINOIS (CONT.)					
341043	LA HARPE TEL CO	801,773	783,157	910,334	908,467	932,643
341045	LEAF RIVER TEL CO	352,649	378,793	344,746	533,391	591,182
341046	LEONORE MUTUAL TEL	67,225	67,677	71,905	75,261	78,470
341047	MCDONOUGH TEL COOP	1,524,756	1,572,812	1,807,779	2,142,584	2,379,162
341048	MCNABB TEL CO	195,259	207,723	221,547	204,934	194,589
341049	MADISON TEL CO	1,159,453	1,397,220	1,610,257	1,915,055	2,064,569
341049A	MADISON TEL CO	0	0	0	0	975,812
341050	MARSEILLES TEL CO	982,632	1,025,569	1,101,255	1,055,745	1,147,373
341053	METAMORA TEL CO	1,050,203	1,108,631	1,170,625	1,161,282	1,314,704
341054	MID CENTURY TEL COOP	1,566,731	1,628,533	1,699,415	2,027,035	2,127,270
341055	FRONTIER-MIDLAND	1,864,932	1,809,697	1,812,985	2,216,773	2,197,999
341057	GALLATIN RIVER COMM.	42,729,597	17,803,718	20,736,120	20,513,654	16,160,021
341058	MONTROSE MUTUAL TEL	503,314	497,119	503,448	617,908	657,958
341060	MOULTRIE INDEPENDENT	742,570	310,973	238,693	258,435	246,974
341061	FRONTIER-MT. PULASKI	504,245	561,107	608,078	792,900	757,721
341062	NEW WINDSOR TEL CO	203,212	207,522	215,726	222,549	259,694
341065	ODIN TEL EXCH INC	746,645	870,909	814,989	814,357	856,379
341065A	ODIN TEL EXCH INC	0	0	0	0	761,111
341066	ONEIDA TEL EXCHANGE	88,101	112,496	122,570	153,635	226,801
341067	FRONTIER-ORION	290,399	286,460	700,466	508,916	276,450
341073	FRONTIER-PRAIRIE	280,623	289,905	326,690	300,678	327,739
341075	REYNOLDS TEL CO, INC	186,968	188,399	208,766	208,817	234,036
341079	FRONTIER-SCHUYLER	962,317	805,794	1,081,394	1,173,287	1,106,958
341086	TONICA TEL CO	174,353	183,858	189,994	203,196	226,742
341087	VIOLA HOME TEL CO	250,628	259,187	272,280	289,781	325,906
341088	WABASH TEL COOP, INC	1,308,164	1,239,077	1,335,414	1,718,034	2,060,007
341091	WOODHULL COMMUNITY	185,412	276,182	309,176	323,365	371,959
341092	STELLE TEL CO	43,730	45,006	52,058	49,929	52,655
341093	YATES CITY TEL CO	298,984	295,347	331,932	352,639	354,943
341183	CITIZENS TELECOMM-IL	0	0	0	8,152,860	37,546,809
343035	VERIZON S-IL(ALLTEL)	9,051,022	9,556,784	9,713,764	9,637,681	8,327,284
345070	ILLINOIS BELL TEL CO	1,174,804,456	1,185,439,538	1,199,208,297	1,248,734,652	1,211,369,617
TOTAL:	INDIANA	782,326,327	801,468,293	799,113,562	830,254,110	831,910,533
320742	BLOOMINGDALE HOME	374,232	445,580	452,036	488,963	523,653
320744	CAMDEN TEL CO - IN	581,395	603,878	644,774	699,395	810,341
320747	CENTURYTEL-CENTR IN	2,041,282	2,082,491	2,082,630	2,121,354	2,074,705
320750	FRONTIER OF INDIANA	664,516	693,558	728,852	691,938	777,752
320751	CITIZENS TEL CORP	711,004	744,439	783,939	828,184	944,586
320753	CLAY CTY RURAL COOP	3,560,008	3,884,740	3,999,030	3,886,195	5,272,111
320756	CRAIGVILLE TEL CO	278,716	327,035	384,576	409,364	474,755
320759	DAVIESS-MARTIN/RTC	1,158,942	1,335,605	1,508,025	1,805,822	1,969,952
320771	GEETINGSVILLE TEL CO	164,621	192,017	235,664	265,359	290,694
320772	VERIZON N-IN	198,733,759	199,304,906	179,762,531	188,315,222	188,846,839
320775	HANCOCK TELECOM	1,769,298	2,754,411	2,869,485	3,362,715	3,631,478
320776	COMM CORP OF INDIANA	4,299,882	4,837,670	5,259,498	5,481,064	5,786,843
320777	HOME CO OF PITTSBORO	603,406	648,481	701,720	677,861	796,348
320778	HOME TEL CO INC	598,532	621,949	660,629	620,111	716,256
320779	VERIZON N-IN(CONTEL)	43,242,124	44,447,652	47,795,574	51,982,914	52,128,698
320783	LIGONIER TEL CO	690,541	715,169	1,088,997	1,194,796	1,259,944
320788	MERCHANTS & FARMERS	300,298	306,643	252,543	240,557	233,625
320790	MONON TEL CO	532,074	546,351	572,927	563,584	648,881
320792	MULBERRY COOP TEL CO	700,772	754,145	802,843	758,680	864,611
320796	NEW LISBON TEL CO	263,458	279,026	292,575	305,864	346,055
320797	NEW PARIS TEL INC	834,917	782,985	821,155	897,810	898,635
320800	NORTHWESTERN INDIANA	3,676,785	4,341,473	3,315,787	4,956,206	4,965,257
320801	CENTURYTEL OF ODON	816,466	919,787	1,009,032	1,030,035	1,072,585

Table 3.33
Unseparated Non-Traffic-Sensitive Revenue Requirement by Study Area ($)

Study Area Code	Study Area Name	1997	1998	1999	2000	2001
	INDIANA (CONT.)					
320807	PERRY-SPENCER RURAL	1,729,135	1,897,942	2,062,795	3,252,503	3,162,745
320809	COMM CORP OF S. IN	650,240	694,397	709,039	749,085	835,084
320813	PULASKI-WHITE RURAL	627,548	662,736	677,565	688,477	791,764
320815	ROCHESTER TEL CO	1,851,950	2,010,886	2,151,104	2,131,149	2,353,688
320816	S & W TEL CO	155,122	168,220	180,921	197,492	225,908
320818	SMITHVILLE TEL CO	7,754,960	8,148,898	8,680,305	8,099,870	9,201,692
320819	SE INDIANA RURAL	1,389,272	1,450,927	1,556,725	1,775,978	2,126,494
320825	SUNMAN TELECOMM CORP	1,227,661	1,718,482	1,557,703	2,482,701	2,424,095
320826	SWAYZEE TEL CO	322,980	347,410	364,187	376,019	423,817
320827	SWEETSER RURAL TEL	487,211	485,755	536,890	547,506	624,478
320828	FRONTIER-THORNTOWN	364,997	379,190	394,440	474,325	464,115
320829	TIPTON TEL CO	1,271,443	1,297,971	1,426,293	1,407,903	1,549,561
320830	TRI-COUNTY TEL CO	1,061,393	1,116,908	1,384,763	1,445,207	1,656,367
320832	UTC OF INDIANA	58,841,756	58,839,218	57,857,319	55,558,115	56,172,013
320834	WASHINGTON CTY RURAL	819,040	869,661	939,554	918,134	1,040,383
320837	WEST POINT TEL CO	227,420	236,218	248,463	267,148	310,120
320839	YEOMAN TEL CO, INC	360,028	371,957	381,982	403,970	455,936
323034	VERIZON N-IN(ALLTEL)	2,956,280	3,045,828	3,001,555	3,508,658	3,385,857
325080	INDIANA BELL TEL CO	433,630,866	446,155,699	458,977,139	474,385,880	469,371,811
TOTAL:	IOWA	370,804,771	366,032,461	360,339,230	375,133,441	379,840,670
351096	HEARTLND-HICKORYTECH	4,276,092	4,428,427	3,494,598	3,678,751	3,610,031
351097	ANDREW TEL CO INC	120,171	126,766	131,084	155,456	164,628
351098	ARCADIA TEL CO	113,127	115,702	122,730	145,757	164,986
351101	ATKINS TEL CO, INC	217,994	228,501	243,258	252,421	285,524
351105	AYRSHIRE FARMERS MUT	139,255	156,963	157,841	150,432	144,120
351106	ALPINE COMM.	2,250,180	2,563,781	2,801,799	2,745,002	2,707,725
351107	BALDWIN-NASHVILLE	108,250	114,065	121,721	146,720	156,287
351108	BARNES CITY COOP	71,994	75,060	78,486	88,266	95,167
351110	BERNARD TEL CO INC	311,526	335,765	362,429	404,877	437,859
351112	BREDA TEL COOP	379,676	396,103	430,909	512,885	530,346
351113	BROOKLYN MUTUAL TEL	429,128	447,247	470,834	497,026	567,098
351114	THE BURT TEL CO	151,692	159,517	166,644	185,235	196,739
351115	BUTLER-BREMER MUTUAL	949,449	990,332	1,046,428	1,097,672	1,227,626
351118	CASCADE TEL CO	533,403	566,586	598,577	625,032	703,846
351119	CASEY MUTUAL TEL CO	152,309	158,578	169,198	186,679	205,791
351121	CENTER JUNCTION TEL	65,975	63,444	66,080	69,646	71,713
351125	CENTRAL SCOTT TEL CO	1,527,419	1,594,413	1,687,565	1,723,365	1,968,750
351126	CENTURYTEL-CHESTER	101,755	107,336	112,438	106,736	108,348
351127	FRONTIER OF IOWA	14,146,311	13,310,173	12,941,036	12,358,566	13,451,051
351129	THE CITIZENS MUTUAL	1,231,596	1,254,646	1,338,769	1,855,937	2,302,363
351130	CLARENCE TEL CO	267,234	278,483	292,037	307,567	346,383
351132	CLEAR LAKE INDEPEND	1,600,969	1,693,385	1,798,665	1,789,184	2,016,213
351133	C-M-L TEL COOP ASSN	328,793	347,507	357,248	410,732	432,946
351134	COLO TEL CO	225,431	236,218	254,208	261,770	295,834
351136	COON CREEK TEL CO	207,004	214,866	226,505	242,981	271,277
351137	COON VALLEY COOP TEL	218,119	221,889	248,808	300,410	321,333
351139	COOPERATIVE TEL CO	494,435	524,172	556,123	653,848	710,341
351141	CORN BELT TEL CO	240,370	264,682	287,703	301,587	338,828
351146	CUMBERLAND TEL CO	142,032	147,883	151,481	171,869	181,663
351147	DANVILLE MUTUAL TEL	319,514	338,051	347,689	365,897	421,089
351149	DEFIANCE TEL CO	93,943	98,736	104,781	132,091	138,939
351150	DIXON TEL CO	207,588	216,911	232,131	246,953	278,595
351152	DUMONT TEL CO	503,181	497,837	526,889	539,349	611,446
351153	DUNKERTON TEL COOP	226,850	242,175	256,499	269,231	301,301
351156	EAST BUCHANAN COOP	513,069	538,162	561,571	596,473	670,485
351157	ELLSWORTH COOP ASSN	235,210	250,616	272,448	315,146	333,539

Table 3.33
Unseparated Non-Traffic-Sensitive Revenue Requirement by Study Area ($)

Study Area Code	Study Area Name	1997	1998	1999	2000	2001
	IOWA (CONT.)					
351158	MINBURN TELECOMM.	282,927	279,014	333,220	411,360	458,240
351160	FARMERS & BUSINESSME	366,760	387,042	407,154	427,487	473,827
351162	FARMERS COOP TEL CO	446,581	465,309	476,889	520,837	594,757
351166	FARMERS & MERCHANTS	256,394	266,861	278,104	305,293	329,560
351167	ITS-IOWA TELECOM-NO	33,265,945	32,415,781	34,630,509	29,507,443	27,708,846
351168	FARMERS MUTUAL COOP	667,186	691,139	726,616	902,413	929,289
351169	FARMERS MUTUAL COOP	175,565	179,589	191,860	199,785	221,706
351170	ITS-IOWA TELECOM-SYS	17,531,644	15,036,366	17,573,624	14,603,954	13,559,416
351171	FARMERS MUTUAL JESUP	518,132	540,231	571,743	572,421	657,614
351172	FARMERS MUTUAL TEL	806,102	826,841	856,891	882,999	1,014,391
351173	FARMERS MUTUAL COOP	718,823	781,581	844,461	916,400	1,044,061
351174	FARMERS MUTUAL TEL	381,724	387,726	424,338	500,650	537,190
351175	FARMERS TEL CO - BAT	143,908	148,514	148,219	167,167	180,646
351176	FARMERS TEL CO-ESSEX	227,135	253,650	252,782	268,037	295,492
351177	FARMERS TEL CO -RICE	582,807	593,108	615,021	700,360	766,061
351178	ITS - IOWA TELECOM	21,175,580	22,392,046	16,762,804	17,835,009	22,070,451
351179	FENTON CO-OP TEL CO	121,774	128,704	131,416	157,271	163,913
351187	PARTNER COMM. COOP.	383,452	407,636	462,484	514,813	597,141
351188	GOLDFIELD TEL CO	200,280	203,372	210,589	217,531	235,475
351189	RIVER VALLEY COOP	338,701	350,001	370,940	401,813	438,274
351191	GRAND MOUND COOP TEL	192,908	197,118	210,287	223,804	255,807
351195	GRISWOLD CO-OP TEL	691,366	715,624	748,461	808,442	893,869
351199	HAWKEYE TEL CO	162,786	167,909	174,606	191,114	208,227
351202	HOSPERS TEL EXCH INC	231,950	237,927	248,176	258,159	298,229
351203	HUBBARD COOP ASSN	257,756	274,995	289,055	307,852	340,475
351205	HUXLEY COMM. COOP.	542,794	597,078	629,249	659,570	748,920
351206	IAMO TEL CO - IA	164,352	171,583	181,883	212,346	214,587
351209	INTERSTATE 35 TEL CO	384,128	407,346	443,353	517,505	562,008
351212	JEFFERSON TEL CO -IA	892,228	945,738	995,301	922,260	1,010,056
351213	JORDAN SOLDIER VLY	115,355	117,662	132,743	170,504	162,832
351213A	JORDAN SOLDIER VLY	0	0	0	0	133,485
351214	KALONA COOP TEL CO	523,939	831,097	826,728	781,331	967,732
351217	KEYSTONE FRMS COOP	347,032	364,073	384,248	453,748	470,330
351220	LA PORTE CITY TEL CO	614,676	627,862	651,590	678,446	759,723
351222	LA MOTTE TEL CO	216,847	223,305	233,013	243,903	277,900
351223	LAUREL TEL CO, INC	106,630	115,374	123,400	151,457	159,578
351225	LEHIGH VALLEY COOP	640,721	675,963	718,965	773,030	856,191
351228	LONE ROCK CO-OP TEL	98,809	106,167	115,317	139,544	143,933
351229	LOST NATION-ELWOOD	236,761	325,971	364,185	380,543	448,392
351230	NORTHEAST IOWA TEL	618,097	648,696	688,403	723,730	812,439
351232	LYNNVILLE TEL. CO.	106,305	114,065	125,076	156,670	168,186
351235	MANILLA TEL CO	192,611	200,104	207,546	222,549	249,070
351237	MARNE & ELK HORN TEL	490,921	510,292	553,151	650,080	690,640
351238	MARTELLE COOP ASSN	101,770	108,145	115,996	148,630	156,287
351239	MASSENA TEL CO	229,428	237,284	250,152	298,522	317,334
351241	MECHANICSVILLE TEL	266,972	275,805	291,230	306,426	350,946
351242	MILES COOP TEL ASSN	231,667	241,890	255,354	269,231	300,960
351243	MILLER TEL CO - IA	51,263	51,580	54,973	53,140	52,293
351245	MINBURN TEL CO	152,003	158,264	169,521	185,960	201,778
351246	MINERVA VALLEY TEL	262,955	281,474	301,662	341,826	375,989
351247	MODERN COOP TEL CO	345,195	356,849	379,088	449,803	475,510
351248	MONTEZUMA MUTUAL TEL	643,479	661,512	738,952	781,320	893,496
351250	MUTUAL TEL CO	217,706	223,020	238,882	253,941	279,290
351251	MEDIAPOLIS TEL CO	681,983	709,796	744,527	795,784	891,968
351252	MUTUAL TEL CO	1,106,465	1,177,755	1,237,929	1,208,161	1,390,850
351257	NORTH ENGLISH COOP	262,107	270,940	287,432	308,128	351,923
351259	NORTHERN IOWA TEL CO	908,161	938,614	986,731	1,156,582	1,242,755

Table 3.33
Unseparated Non-Traffic-Sensitive Revenue Requirement by Study Area ($)

Study Area Code	Study Area Name	1997	1998	1999	2000	2001
	IOWA (CONT.)					
351260	NORTHWEST IOWA TEL	1,273,185	1,759,736	2,028,959	2,157,846	2,341,722
351261	NORTHWEST TEL COOP	438,505	437,862	502,309	606,140	663,876
351262	COMM 1 NETWORK	213,384	224,175	233,900	241,451	261,105
351263	OGDEN TEL CO - IA	505,808	523,803	558,279	563,754	631,401
351264	OLIN TEL CO, INC	273,382	287,202	300,353	345,906	371,690
351265	ONSLOW COOP TEL ASSN	91,700	89,266	93,698	114,882	117,447
351266	ORAN MUTUAL TEL CO	93,227	98,883	106,146	130,709	140,484
351269	PALO COOP TEL ASSN	156,331	158,888	173,973	194,910	219,137
351270	PALMER MUTUAL TEL CO	105,188	108,476	114,980	144,790	146,590
351271	PANORA COOP TEL ASSN	492,099	524,729	565,491	566,724	659,571
351273	PEOPLES TEL CO - IA	274,199	283,823	290,413	308,697	344,417
351274	CENTURYTEL-POSTVILLE	448,879	479,656	506,865	514,537	592,396
351275	PRAIRIEBURG TEL CO	83,594	84,650	88,639	105,015	107,923
351276	PRESTON TEL CO	391,140	403,785	426,324	448,542	503,105
351277	RADCLIFFE TEL CO	172,234	179,589	191,550	203,196	222,271
351278	READLYN TEL CO	246,486	258,917	278,104	300,159	343,105
351280	RINGSTED TEL CO	146,406	153,562	161,513	181,536	186,344
351282	ROCKWELL COOP ASSN	441,200	459,209	483,858	584,950	617,040
351283	ROYAL TEL CO	159,408	163,879	163,762	182,786	197,690
351284	RUTHVEN TEL EXCHANGE	270,460	285,681	292,037	301,874	335,858
351285	SAC COUNTY MUTUAL	358,962	380,724	395,787	415,099	463,820
351291	SCHALLER TEL CO	589,054	617,385	640,580	711,097	772,857
351292	SEARSBORO TEL CO	142,349	172,529	161,333	168,677	179,482
351293	SHARON TEL CO	381,971	393,336	423,294	444,162	508,072
351294	SCRANTON TEL CO	177,374	182,638	194,030	206,817	217,698
351295	SHELL ROCK TEL CO	321,249	333,057	351,594	365,897	415,925
351297	HEART OF IOWA COMM.	745,749	808,605	857,098	1,028,966	1,070,739
351298	SOUTH SLOPE COOP TEL	2,569,701	2,830,555	3,110,020	3,138,855	3,622,042
351298A	SOUTH SLOPE COOP TEL	0	0	0	0	520,987
351301	SOUTHWEST TEL EXCH	264,590	272,165	287,769	348,363	356,840
351302	SPRINGVILLE COOP TEL	361,409	370,138	398,039	424,276	490,647
351303	COOP TEL EXCHANGE	233,287	236,960	257,498	305,392	314,774
351304	SWISHER TEL CO	255,296	282,283	302,457	327,720	377,959
351305	STRATFORD MUTUAL TEL	234,487	246,115	251,917	255,147	285,869
351306	SULLY TEL ASSOC	342,046	360,095	391,158	412,896	461,399
351307	SUPERIOR TEL COOP	77,075	78,280	84,099	98,753	101,591
351308	TEMPLETON TEL CO	123,763	128,379	138,701	166,604	182,672
351309	TERRIL TEL. COOP.	164,013	166,983	171,110	179,769	196,103
351310	TITONKA TEL CO	194,095	202,486	213,915	223,176	243,006
351316	UNITED FARMERS TEL	185,319	173,248	162,650	169,750	165,788
351319	VAN BUREN TEL CO	911,379	955,836	1,024,440	1,146,466	1,272,157
351320	VAN HORNE COOP TEL	187,859	189,909	203,577	215,952	242,649
351322	VENTURA TEL CO, INC	178,576	195,922	205,716	214,693	242,291
351324	VILLISCA FARMERS TEL	397,627	414,156	432,367	455,717	509,850
351326	WALNUT TEL CO, INC	255,845	267,413	278,936	299,583	345,400
351327	WEBB-DICKENS TEL	116,805	110,640	99,069	93,814	92,498
351328	WEBSTER-CALHOUN COOP	1,720,017	1,774,467	1,878,885	2,282,166	2,397,025
351329	WELLMAN COOP TEL	393,805	403,336	423,504	454,059	518,207
351331	WEST IOWA TEL CO	1,579,429	1,664,214	1,746,574	1,848,490	2,080,896
351332	WEST LIBERTY TEL CO	1,052,293	1,078,827	1,132,647	1,137,703	1,301,262
351334	WESTERN IOWA ASSN	1,164,081	1,228,803	1,316,498	1,498,931	1,646,617
351335	WESTSIDE INDEPENDENT	116,548	117,662	124,404	149,261	157,021
351336	WILTON TEL CO	526,959	548,230	579,897	580,799	662,760
351337	WINNEBAGO COOP ASSN	2,291,569	2,445,928	2,553,553	2,888,496	3,123,279
351342	WOOLSTOCK MUTUAL	92,191	95,087	99,938	123,292	130,330
351343	WYOMING MUTUAL TEL	229,972	224,460	241,802	254,237	288,284
351344	PRAIRIE TEL CO	380,306	363,416	391,579	454,992	481,638

Table 3.33
Unseparated Non-Traffic-Sensitive Revenue Requirement by Study Area ($)

Study Area Code	Study Area Name	1997	1998	1999	2000	2001
	IOWA (CONT.)					
351346	ACE TEL ASSN-IA	1,405,839	1,597,210	1,738,513	1,775,346	2,005,203
351405	HILLS TEL CO, INC-IA	681,325	766,583	760,753	931,864	977,612
351424	MABEL COOP TEL-IA	313,711	327,405	350,348	429,820	459,630
351888	GRAND RIVER MUT-IA	2,129,910	2,191,149	2,288,263	2,285,965	2,290,703
355141	QWEST CORP-IA	215,697,533	209,561,711	201,729,722	217,933,348	211,503,364
TOTAL:	KANSAS	483,590,050	505,323,300	537,540,179	545,128,244	550,287,687
411317	UNITED OF EASTERN KS	30,820,907	29,048,239	29,946,331	28,915,896	29,002,758
411746	BLUE VALLEY TEL CO	1,588,262	2,657,403	3,987,939	4,313,759	4,346,565
411756	COLUMBUS TELEPHONE	649,181	686,746	749,032	684,171	213,704
411758	COUNCIL GROVE TEL CO	566,911	588,836	634,687	835,789	844,915
411761	CUNNINGHAM TEL CO	1,345,008	1,391,741	1,287,114	1,260,623	1,307,803
411764	ELKHART TEL CO INC	571,539	603,019	638,511	748,938	768,005
411777	GOLDEN BELT TEL ASSN	1,896,034	1,700,979	2,452,146	4,499,720	5,852,040
411778	GORHAM TEL CO	145,656	149,572	154,192	166,594	169,825
411780	HAVILAND TEL CO	1,391,018	1,448,488	1,508,932	1,711,029	3,341,363
411781	H & B COMMUNICATIONS	548,726	496,499	481,424	622,578	586,097
411782	HOME TEL CO	1,126,593	1,053,413	1,499,025	1,504,934	1,666,130
411785	J. B. N. TEL CO INC	2,919,747	2,950,216	2,866,515	2,998,003	2,932,978
411788	KANOKLA TEL ASSN-KS	1,278,122	1,958,633	2,868,011	2,916,845	3,529,548
411791	LA HARPE TEL CO INC	134,204	136,422	149,851	171,599	176,896
411801	MADISON TEL., LLC	532,325	525,638	498,179	534,037	671,838
411807	MOKAN DIAL INC-KS	2,057,811	2,283,640	2,490,961	2,776,062	2,983,512
411808	MOUNDRIDGE TEL CO	1,639,193	1,612,358	2,042,963	2,399,689	2,602,992
411809	MUTUAL TEL CO	171,996	145,804	234,619	307,535	536,016
411814	PEOPLES TELECOM LLC	1,010,280	1,222,185	1,460,628	1,549,790	1,840,797
411817	PIONEER TEL ASSN INC	8,006,230	7,815,659	10,412,215	10,877,775	11,247,714
411818	CRAW-KAN TEL COOP	4,279,331	4,641,312	5,143,110	6,057,909	6,798,586
411820	RAINBOW TEL COOP	720,133	752,409	618,251	1,491,010	2,425,754
411826	RURAL TEL SERVICE CO	6,751,974	8,677,936	9,757,003	10,446,690	11,268,781
411827	S & T TEL COOP ASSN	2,949,243	3,578,225	3,755,962	3,854,639	4,349,122
411829	S & A TEL CO INC	1,079,300	1,103,978	1,012,306	1,220,087	1,172,969
411831	S. CENTRAL TEL - KS	2,331,926	1,984,620	2,372,309	2,735,834	3,308,632
411833	SOUTHERN KANSAS TEL	2,924,746	3,496,162	5,408,845	5,932,316	6,566,696
411835	SUNFLOWER TEL CO	3,825,527	3,998,316	4,186,130	4,175,373	4,681,031
411839	TRI-COUNTY TEL ASSN	1,211,467	1,244,901	1,298,081	1,310,442	1,164,301
411840	TWIN VALLEY TEL INC	975,515	1,015,981	941,461	1,170,376	1,382,417
411841	UNITED TEL ASSN	3,059,502	3,614,972	4,163,922	4,191,538	4,617,902
411842	UTC OF KANSAS	32,946,542	30,163,727	32,054,956	30,534,197	31,164,253
411845	WAMEGO TEL CO INC	1,394,947	1,479,588	1,552,549	1,907,547	1,998,073
411847	WHEAT STATE TEL, INC	1,167,272	1,107,225	1,258,193	1,460,036	2,340,481
411849	WILSON TEL CO INC	1,427,637	1,276,743	1,313,186	1,364,810	1,205,695
411852	ZENDA TEL COMPANY	120,959	135,037	166,401	223,558	221,870
411957	UTC-MO DBA UTC-SE KS	1,506,725	1,429,375	1,335,579	1,386,396	1,950,030
412030	TOTAH TELEPHONE CO	942,859	918,980	863,609	753,328	987,483
415214	SOUTHWESTERN BELL-KS	355,574,701	376,228,326	393,975,053	395,116,790	388,062,116
TOTAL:	KENTUCKY	617,954,481	644,659,396	661,598,664	682,375,178	696,956,618
260396	BALLARD RURAL COOP	1,950,763	2,070,889	2,200,242	2,351,178	2,618,692
260398	BRANDENBURG TEL CO	6,359,601	6,725,304	7,263,627	7,139,021	8,041,828
260401	DUO COUNTY TEL COOP	2,946,707	5,782,763	5,353,107	6,049,414	6,885,333
260402	ALLTEL KENTUCKY	6,104,434	6,793,829	7,214,743	8,476,532	9,099,364
260406	FOOTHILLS RURAL COOP	3,707,778	3,852,773	6,546,305	6,565,286	7,265,724
260407	VERIZON SOUTH-KY	130,603,370	139,273,069	137,612,657	157,482,331	142,409,683
260408	GEARHEART-COALFIELDS	1,612,258	1,709,000	1,822,322	1,783,063	2,061,151
260410	VERIZON S-KY(CONTEL)	36,998,880	36,663,308	34,433,541	44,626,804	39,160,311
260411	LESLIE COUNTY TEL CO	4,149,487	4,472,718	4,344,818	4,580,836	4,617,272

Table 3.33
Unseparated Non-Traffic-Sensitive Revenue Requirement by Study Area ($)

Study Area Code	Study Area Name	1997	1998	1999	2000	2001
	KENTUCKY (CONT.)					
260412	LEWISPORT TEL CO	392,411	402,870	434,318	491,702	556,390
260413	LOGAN TEL. COOP. INC	1,955,113	2,035,070	3,628,046	4,186,936	5,303,853
260414	MOUNTAIN RURAL COOP	3,716,554	3,868,600	4,110,480	4,084,291	4,729,248
260415	PEOPLES RURAL COOP	1,972,338	2,111,657	2,269,373	3,837,996	4,613,729
260417	SALEM TEL CO	543,912	557,380	572,453	588,582	673,788
260418	SOUTH CENTRAL RURAL	7,153,383	7,432,268	11,794,882	13,303,378	16,403,051
260419	THACKER/GRIGSBY TEL	2,142,557	2,231,583	2,351,924	2,488,166	2,893,308
260421	WEST KENTUCKY RURAL	5,260,052	5,485,286	5,837,767	6,119,539	6,832,793
265061	CINCINNATI BELL-KY	54,742,092	58,070,303	58,323,493	56,915,930	59,497,118
265182	SO CENTRAL BELL-KY	345,642,794	355,120,726	365,484,565	351,304,194	373,293,982
TOTAL:	LOUISIANA	746,814,055	763,313,055	780,553,588	761,705,800	798,970,585
270423	CENTURYTEL-CENTR LA	12,184,582	12,537,250	13,039,774	13,106,085	14,006,176
270424	CENTURYTEL-SE LA	6,789,036	7,276,322	7,384,590	7,552,148	7,243,197
270425	CAMERON TEL CO - LA	4,709,293	6,039,370	6,385,795	6,761,335	7,180,330
270426	CAMPTI-PLEASANT HILL	846,033	880,746	1,080,444	1,735,625	2,300,541
270427	CENTURYTEL-CHATHAM	2,740,964	3,237,167	3,171,740	3,253,852	2,786,694
270428	DELCAMBRE TEL CO	404,027	419,781	437,199	466,222	554,495
270429	EAST ASCENSION TEL	13,917,875	15,402,999	16,805,062	18,118,917	20,061,803
270430	ELIZABETH TEL CO	2,452,610	3,434,296	3,711,631	3,706,451	4,121,076
270431	CENTURYTEL-NW LA	6,384,319	6,967,601	7,257,573	7,306,418	7,148,692
270432	KAPLAN TEL CO	1,491,885	1,540,153	2,807,773	3,171,802	3,228,420
270433	LAFOURCHE TEL CO	7,244,138	7,551,921	7,805,372	8,859,297	9,019,545
270434	CENTURYTEL-EVANGELIN	26,042,133	28,000,340	29,038,195	29,729,438	29,729,235
270435	NORTHEAST LOUISIANA	906,851	1,153,629	1,077,968	1,201,385	1,215,725
270436	CENTURY NORTH LA	6,002,436	6,297,136	5,809,781	5,864,858	5,593,875
270438	RESERVE TEL CO	1,530,677	1,609,423	1,751,182	2,467,980	2,243,824
270439	CENTURYTEL-RINGGOLD	1,048,318	1,155,587	1,156,715	1,122,777	1,175,400
270440	CENTURYTEL - EAST LA	2,570,885	2,510,715	2,558,163	2,542,740	2,451,926
270441	STAR TEL CO	3,434,420	3,348,338	3,600,722	4,044,781	4,056,400
270442	CENTURYTEL-SW LA	5,502,493	5,234,248	5,495,927	5,519,163	5,735,611
275183	SO CENTRAL BELL-LA	640,611,082	648,716,034	660,177,982	635,174,527	669,117,623
TOTAL:	MAINE	234,093,623	240,271,055	232,102,264	222,672,359	240,689,580
100002	OXFORD WEST TEL CO	2,008,820	2,367,490	2,383,938	2,467,376	2,672,879
100003	LINCOLNVILLE TEL CO	3,383,788	3,531,602	3,414,441	3,396,414	3,277,369
100004	CHINA TEL CO.	1,155,734	1,386,308	1,478,902	1,518,944	1,410,052
100005	COBBOSSEECONTEE TEL	233,640	241,040	270,606	275,740	320,557
100007	ISLAND TEL CO	488,720	457,778	512,505	501,781	509,805
100010	HAMPDEN TEL CO	713,769	874,454	865,187	929,469	1,036,682
100011	HARTLAND & ST ALBANS	1,304,804	1,282,092	1,346,281	1,387,877	1,483,431
100015	COMMUNITY SERVICE	3,098,453	3,267,854	3,549,504	3,688,075	4,191,995
100019	OXFORD COUNTY TEL	1,709,733	1,806,284	1,985,461	2,090,712	2,399,196
100020	PINE TREE TEL & TEL	1,734,230	1,805,999	1,902,832	1,857,162	2,122,096
100022	SACO RIVER TEL & TEL	2,260,089	2,398,672	2,629,111	2,562,669	2,912,531
100024	SOMERSET TEL CO	4,859,262	5,158,121	5,307,288	5,458,509	5,493,639
100025	STANDISH TEL CO	6,067,140	6,750,532	7,843,779	8,248,874	8,236,631
100027	UNION RIVER TEL CO	957,528	1,009,205	993,180	1,075,656	998,964
100029	UNITY TEL CO., INC.	1,801,680	2,081,515	2,092,631	2,254,077	2,307,017
100031	WARREN TEL CO	633,047	645,739	681,271	687,258	913,434
100034	WEST PENOBSCOT TEL	764,339	852,489	831,996	857,498	925,612
103313	NORTHLAND TEL CO-ME	8,786,373	10,328,035	11,217,198	11,343,703	11,893,980
103315	MID MAINE TELECOM	2,534,371	2,795,701	2,671,352	3,077,195	2,919,547
105111	VERIZON MAINE	189,598,102	191,230,145	180,124,799	168,993,369	184,664,163
TOTAL:	MARYLAND	731,319,724	737,405,702	743,599,654	760,703,976	778,010,954
180216	ARMSTRONG TEL OF MD	1,574,467	1,711,968	2,190,835	2,692,538	2,897,141

Table 3.33
Unseparated Non-Traffic-Sensitive Revenue Requirement by Study Area ($)

Study Area Code	Study Area Name	1997	1998	1999	2000	2001
	MARYLAND (CONT.)					
185030	VERIZON MARYLAND INC	729,745,257	735,693,734	741,408,818	758,011,438	775,113,814
TOTAL:	MASSACHUSETTS	882,445,415	786,677,408	853,429,846	732,113,189	807,633,030
110036	GRANBY TEL & TEL -MA	726,804	756,494	1,018,612	1,190,143	1,116,188
110037	RICHMOND TEL CO	382,934	359,344	372,953	424,000	454,728
115112	VERIZON MASS.	881,335,677	785,561,570	852,038,282	730,499,046	806,062,114
TOTAL:	MICHIGAN	1,321,765,122	1,333,998,604	1,386,708,381	1,460,076,551	1,462,721,368
310669	ALLENDALE TEL CO	1,392,061	1,543,806	1,696,795	1,770,497	1,796,679
310671	CENTURY TEL. MIDWEST	13,324,029	15,421,578	16,115,871	16,484,405	15,683,150
310672	COMM CORP OF MI	1,795,494	1,944,351	1,937,139	2,017,019	2,183,213
310675	BARAGA TEL CO	1,497,771	1,542,443	1,598,847	1,646,182	1,872,992
310676	BARRY COUNTY TEL CO	2,164,015	2,264,227	2,371,979	2,255,204	2,541,734
310677	ISLAND TEL CO	715,541	741,925	633,607	592,346	608,448
310678	BLANCHARD TEL ASSN	403,098	414,617	432,625	451,576	520,987
310679	BLOOMINGDALE TEL CO	1,387,519	1,233,832	1,352,793	1,651,484	1,572,532
310680	CHIPPEWA COUNTY TEL	829,322	814,517	976,608	850,445	899,202
310682	FRONTIER-MICHIGAN	5,132,993	5,705,893	6,331,836	6,590,333	6,462,801
310683	CARR TEL CO	611,985	683,304	630,942	646,059	626,598
310685	CHATHAM TEL CO - MI	1,380,484	1,483,239	1,536,907	1,591,575	1,680,756
310688	CLIMAX TEL CO	429,128	420,722	439,592	487,348	533,474
310689	CENTURYTEL-UPPER MI	2,104,531	6,493,732	6,702,808	6,989,039	7,298,735
310691	DEERFIELD FARMERS	2,154,642	2,232,671	2,255,645	2,348,622	2,478,644
310692	DRENTHE TEL CO	235,326	243,301	254,208	265,059	300,619
310694	FARMERS DBA CHAPIN	204,964	218,082	224,719	238,066	270,235
310695	VERIZON NORTH-MI	202,077,234	216,949,583	188,141,170	226,225,274	205,363,825
310702	CENTURY OF MICHIGAN	21,721,023	24,617,772	25,945,603	26,950,688	26,110,906
310703	KALEVA TEL CO	802,297	823,870	854,770	930,677	1,056,734
310704	ACE TEL OF MICHIGAN	1,729,296	1,898,883	2,045,917	2,159,596	2,409,206
310705	CENTURY-NORTHN MICH.	853,372	895,686	2,092,452	1,679,208	1,908,299
310708	LENNON TEL CO	509,067	529,426	1,150,899	1,137,548	1,278,312
310711	MIDWAY TEL CO	590,841	605,776	669,425	778,530	885,624
310713	HIAWATHA TEL CO	2,823,412	2,727,715	2,917,214	2,897,092	2,826,827
310714	OGDEN TEL CO	158,074	160,911	172,055	171,698	275,274
310717	ONTONAGON COUNTY TEL	1,669,121	1,859,187	1,829,449	1,809,818	1,785,532
310720	PENINSULA TEL CO -MI	406,143	753,800	861,784	869,513	853,281
310721	PIGEON TEL CO	1,452,575	1,617,376	1,565,649	1,826,113	1,689,839
310725	SAND CREEK TEL CO	346,209	365,610	380,209	402,492	459,013
310726	SHIAWASSEE TEL CO	2,316,969	2,465,090	2,633,403	2,819,583	2,929,314
310728	SPRINGPORT TEL CO	625,181	667,331	810,250	935,211	1,003,502
310732	UPPER PENINSULA TEL	4,920,439	4,840,285	4,914,010	5,212,595	5,502,183
310734	WALDRON TEL CO	374,724	400,532	398,078	430,768	493,490
310735	WESTPHALIA TEL CO	315,773	328,402	346,195	369,026	429,850
310737	WINN TEL CO	512,052	495,199	574,918	538,483	542,826
310738	WOLVERINE TEL CO	2,859,822	3,038,057	3,409,237	3,416,664	3,731,016
313033	VERIZON N-MI(ALLTEL)	12,586,835	14,210,900	13,711,813	18,429,650	16,812,236
315090	MICHIGAN BELL TEL CO	1,026,351,762	1,010,344,973	1,085,790,957	1,113,211,061	1,137,043,478
TOTAL:	MINNESOTA	676,372,139	683,714,001	693,089,295	762,542,225	785,113,066
361123	CITIZENS-MN-LAKES	30,792,709	29,858,526	31,422,311	45,330,486	43,131,472
361337	WINNEBAGO COOP ASSN	314,662	330,131	349,351	405,646	419,919
361346	ACE TEL ASSN-MN	2,830,896	2,713,181	3,061,494	3,489,432	3,786,044
361347	ALBANY MUTUAL ASSN	939,535	1,005,490	1,062,950	1,147,549	1,311,457
361348	WILDERNESS VALLEY	0	34,076	38,863	34,421	35,829
361350	ARVIG TEL CO	4,890,185	5,144,738	5,490,438	6,123,484	6,211,242
361353	CITY OF BARNESVILLE	336,883	357,358	370,519	403,238	459,013
361356	BENTON COOP TEL CO	1,212,723	1,277,997	1,368,940	1,490,180	1,729,622

Table 3.33
Unseparated Non-Traffic-Sensitive Revenue Requirement by Study Area ($)

Study Area Code	Study Area Name	1997	1998	1999	2000	2001
	MINNESOTA (CONT.)					
361357	BLACKDUCK TEL CO	529,488	608,053	568,331	668,070	760,270
361358	BLUE EARTH VALLEY	2,226,095	2,327,912	2,486,265	2,576,398	2,986,395
361362	BRIDGEWATER TEL CO	1,788,162	2,003,710	2,233,257	2,297,884	2,596,061
361365	CALLAWAY TEL CO	93,943	96,786	101,356	127,207	134,660
361367	FRONTIER-MINNESOTA	26,161,280	27,801,943	26,265,908	36,733,449	35,634,139
361370	CLARA CITY TEL EXCH	598,212	610,260	629,701	798,789	732,204
361372	CLEMENTS TEL CO	77,318	83,931	87,648	100,725	110,430
361373	CONSOLIDATED TEL CO	2,651,627	2,838,009	3,107,480	3,363,944	3,893,127
361374	ARROWHEAD COMM CORP	475,792	508,052	478,687	488,520	478,035
361375	MID-COMM-HICKORYTECH	2,821,412	2,937,099	3,113,079	3,272,182	3,992,294
361380	DELAVAN TEL CO	116,322	115,374	122,057	145,114	152,592
361381	DUNNELL TEL CO	96,481	96,307	100,122	121,850	122,732
361383	EAGLE VALLEY TEL CO	215,981	319,275	306,782	302,501	295,931
361384	EASTON TEL CO	97,742	102,267	107,171	130,360	140,099
361385	EAST OTTER TAIL TEL	5,268,612	7,294,709	6,520,793	8,215,278	8,484,816
361386	ECKLES TEL CO	980,524	1,038,489	1,101,946	1,037,543	1,206,453
361387	EMILY COOP TEL CO	566,625	588,183	575,462	639,362	605,660
361389	FARMERS MUTUAL TEL	392,081	404,793	423,566	521,091	549,950
361390	FEDERATED TEL COOP	707,155	745,467	801,132	940,082	985,313
361391	FELTON TEL CO. INC.	339,813	319,130	331,900	351,316	343,937
361395	GARDEN VALLEY TEL CO	4,566,024	4,598,132	5,220,631	5,908,242	6,166,884
361396	GARDONVILLE COOP TEL	968,454	1,036,750	1,070,949	1,168,962	1,336,171
361399	GRANADA TEL CO	128,546	121,831	108,719	102,346	83,636
361401	HALSTAD TEL CO	636,681	676,467	737,271	796,421	811,024
361403	FEDERATED UTILITIES	231,950	241,890	258,775	268,933	303,003
361404	HARMONY TEL CO	316,055	334,580	348,895	384,720	421,859
361405	HILLS TEL CO, INC	240,070	245,960	257,928	290,695	309,023
361408	HOME TEL CO - MN	602,606	626,993	650,201	688,235	773,787
361409	HUTCHINSON TEL CO	2,855,566	2,979,464	3,173,435	3,313,583	3,556,065
361410	JOHNSON TEL CO	1,339,419	1,398,344	1,654,700	1,764,590	1,914,742
361412	KASSON & MANTORVILLE	1,166,323	1,259,586	1,346,922	1,440,017	1,662,552
361413	MID STATE DBA KMP	685,139	711,949	750,630	800,796	881,703
361414	LAKEDALE TEL CO	3,029,832	3,360,266	3,400,790	3,905,631	3,978,175
361419	LISMORE COOP TEL CO	116,000	121,250	126,412	148,944	159,942
361422	LONSDALE TEL CO	401,235	425,648	452,338	487,348	576,453
361423	LOWRY TEL CO, LLC	257,208	269,316	282,785	294,122	340,804
361424	MABEL COOP TEL - MN	260,102	273,488	287,600	332,924	349,314
361425	CHRISTENSEN-MADELIA	481,412	504,542	513,837	524,312	590,004
361426	MANCHESTER-HARTLAND	218,768	230,747	255,832	314,240	328,541
361427	MANKATO-HICKORYTECH	8,583,992	9,036,288	9,825,158	10,472,020	10,978,483
361430	MELROSE TEL CO	2,868,448	3,024,439	3,181,669	3,398,236	3,888,102
361431	MIDWEST TEL CO	853,536	901,882	941,764	988,125	1,135,182
361433	MID STATE TEL CO	2,425,042	2,585,414	2,775,286	2,973,907	3,124,151
361437	MINNESOTA LAKE TEL	187,267	194,121	210,589	214,693	247,290
361439	MINNESOTA VALLEY TEL	352,498	368,950	380,248	453,748	481,276
361440	CANNON VLY TELECOM	703,162	739,681	783,548	818,413	912,454
361442	NEW ULM TELECOM, INC	2,488,383	2,605,121	2,759,425	4,293,386	4,791,690
361443	LORETEL SYSTEMS, INC	3,004,687	3,714,166	3,854,457	4,004,124	4,573,682
361445	CENTURYTEL-MINNESOTA	6,296,696	14,955,594	17,309,093	17,171,619	17,741,645
361448	OSAKIS TEL CO	506,280	518,631	547,946	551,871	636,433
361450	PARK REGION MUTUAL	1,386,875	1,486,211	1,573,634	1,624,284	1,916,653
361451	PAUL BUNYAN RURAL	3,563,804	3,675,958	3,994,330	4,256,399	5,853,279
361453	PEOPLES TEL CO - MN	1,253,443	1,354,308	1,557,088	1,750,626	1,794,295
361454	PINE ISLAND TEL CO	1,031,380	1,141,650	1,164,746	1,154,587	1,307,769
361456	UTC OF MINNESOTA	47,033,377	47,409,489	48,314,394	48,075,285	48,561,137
361472	REDWOOD COUNTY TEL	1,889,003	2,015,659	2,280,179	2,497,828	2,981,607
361474	ROTHSAY TEL CO, INC	173,449	181,729	193,722	206,448	219,995

Table 3.33
Unseparated Non-Traffic-Sensitive Revenue Requirement by Study Area ($)

Study Area Code	Study Area Name	1997	1998	1999	2000	2001
	MINNESOTA (CONT.)					
361475	RUNESTONE TEL ASSN	1,400,503	1,547,320	1,629,533	1,808,916	1,987,145
361476	SACRED HEART TEL CO	173,449	179,287	190,930	195,782	210,631
361479	SCOTT RICE -INTEGRA	3,577,319	3,869,779	4,306,315	4,478,058	4,998,614
361482	SHERBURNE CTY RURAL	2,774,230	3,043,303	3,393,831	3,323,777	3,916,772
361483	SLEEPY EYE TEL CO	1,760,924	2,009,947	1,932,603	2,269,203	2,573,194
361485	SPRING GROVE COOP	401,737	457,002	450,625	472,436	534,164
361487	STARBUCK TEL CO	441,666	469,560	487,639	507,665	579,822
361491	TWIN VALLEY-ULEN TEL	2,062,764	2,526,911	2,452,845	2,626,567	2,836,318
361494	UPSALA COOP TEL ASSN	299,568	311,391	335,032	345,454	446,607
361495	VALLEY TEL CO - MN	271,074	282,115	300,028	342,925	368,692
361499	CROSSLAKE TEL CO	623,153	652,486	705,083	668,396	759,937
361500	NORTHERN TEL CO - MN	22,901	22,388	25,635	20,283	25,434
361501	WEST CENTRAL TEL	1,188,418	2,025,717	2,816,515	2,890,830	2,894,227
361502	WESTERN TEL CO	715,884	754,364	786,646	827,234	925,004
361505	WIKSTROM TEL CO, INC	2,068,338	2,151,522	2,307,844	2,756,271	2,895,971
361507	WINSTED TEL CO	449,110	471,200	492,454	515,110	618,249
361508	WINTHROP TEL CO	346,924	363,993	377,956	390,527	451,141
361510	WOODSTOCK TEL CO	468,159	493,208	512,499	654,584	686,166
361512	WOLVERTON TEL CO	74,733	78,016	80,934	87,032	90,832
361515	ZUMBROTA TEL CO	577,138	599,177	629,629	607,775	691,287
361654	INTERSTATE TELECOMM.	535,433	554,294	585,503	620,452	693,300
365142	QWEST CORP-MN	464,517,747	452,562,792	451,824,675	484,514,837	496,237,518
367123	CITIZENS-MN-SOUTH	995,999	1,400,493	1,291,107	2,521,354	2,713,539
TOTAL:	MISSISSIPPI	468,212,402	483,875,505	501,122,444	506,950,933	553,517,241
280446	BAY SPRINGS TEL CO	5,738,437	5,899,464	6,154,192	6,217,761	6,266,510
280447	BRUCE TEL CO - MS	848,086	1,037,866	1,096,649	1,897,527	1,731,135
280448	CALHOUN CITY TEL CO	1,839,804	1,939,105	2,121,992	2,206,249	2,272,963
280451	DECATUR TEL CO -MS	542,057	565,369	584,705	591,260	672,595
280452	DELTA TEL CO	2,618,316	3,416,921	3,531,845	3,656,502	3,577,662
280453	ALLTEL MISSISSIPPI	5,023,809	5,608,243	6,323,730	6,065,998	6,220,791
280454	FRANKLIN TEL CO - MS	4,197,319	5,961,187	6,382,133	7,468,623	7,318,186
280455	FULTON TEL CO	2,269,802	2,363,816	2,483,947	3,305,695	3,318,704
280456	GEORGETOWN TEL CO	511,988	456,127	500,773	511,830	560,884
280457	LAKESIDE TEL. CO.	295,544	331,421	377,527	413,859	502,511
280458	CENTURYTEL - N. MISS	9,693,038	10,767,301	12,964,474	14,404,576	15,029,321
280460	FRONTIER-MISSISSIPPI	1,666,782	1,737,806	1,828,792	1,927,823	2,199,441
280461	NOXAPATER TEL CO	643,692	506,704	539,355	684,931	676,675
280462	MOUND BAYOU TEL & CO	294,411	311,226	327,360	480,194	453,771
280466	SLEDGE TEL CO	461,790	513,075	546,781	565,828	933,981
280467	SMITHVILLE TEL CO	312,007	325,480	336,529	390,527	443,178
283301	SOUTHEAST MS TEL CO	2,677,837	3,072,166	3,425,180	3,615,128	17,440,026
285184	SO CENTRAL BELL-MS	428,295,803	438,766,556	451,283,205	452,218,357	483,537,585
287449	MYRTLE TEL CO	281,881	295,672	313,276	328,265	361,324
TOTAL:	MISSOURI	917,301,966	963,563,869	1,004,922,687	999,417,431	1,101,189,530
420463	BPS TEL. CO.	1,062,157	1,456,778	1,736,784	1,430,151	1,653,342
420472	CASS COUNTY TEL. CO.	3,136,155	4,457,307	5,640,994	6,596,292	6,623,408
421151	SPECTRA COMM. GROUP	0	0	0	30,361,366	53,287,891
421186	GTE-MW-VERIZON(GTE)	38,799,242	45,969,708	44,645,760	37,567,978	38,298,583
421206	IAMO TEL CO - MO	397,195	410,433	435,486	541,032	566,160
421759	CRAW-KAN TEL COOP-MO	799,935	834,211	893,901	1,036,378	1,133,565
421789	KS ST DBA VERIZON MW	2,042,702	1,966,337	2,030,584	1,942,716	2,096,507
421807	MOKAN DIAL INC-MO	537,825	514,798	682,803	658,515	679,646
421846	GTE-MW VERIZON-MO	18,916,633	19,593,562	19,487,931	14,600,711	9,337,469
421860	ALMA COMM. CO.	121,774	129,349	136,719	159,065	169,596
421864	CHARITON VALLEY TEL	6,670,561	7,058,142	7,926,137	6,954,266	7,499,209

Table 3.33
Unseparated Non-Traffic-Sensitive Revenue Requirement by Study Area ($)

Study Area Code	Study Area Name	1997	1998	1999	2000	2001
	MISSOURI (CONT.)					
421865	CITIZENS TEL CO - MO	1,999,046	2,096,787	2,368,495	2,407,217	2,604,770
421866	OZARK TEL. CO.	824,337	1,078,158	1,759,055	2,128,680	2,172,382
421874	ELLINGTON TEL CO	536,330	639,967	643,426	753,537	934,381
421876	FARBER TEL CO	89,091	88,498	94,594	115,255	107,923
421882	FIDELITY TEL CO	5,215,194	4,924,987	5,220,208	5,139,482	5,421,387
421885	ALLTEL MISSOURI	24,578,048	26,532,105	27,776,987	27,813,039	28,250,916
421886	GOODMAN TEL CO	734,249	790,682	845,840	784,262	1,171,337
421887	GRANBY TEL CO - MO	788,075	841,443	877,996	1,563,395	1,668,230
421888	GRAND RIVER MUT-MO	5,854,872	6,065,981	6,185,555	6,277,890	6,357,999
421890	GREEN HILLS TEL CORP	2,537,816	2,589,029	2,700,929	2,903,379	2,756,812
421893	CHOCTAW TELEPHONE CO	172,538	185,376	209,372	217,531	244,436
421900	KLM TEL CO	504,960	530,283	565,346	662,156	725,630
421901	KINGDOM TELEPHONE CO	2,349,594	2,481,049	2,811,884	3,158,249	3,271,309
421908	LE-RU TELEPHONE CO	1,080,955	1,388,505	1,458,128	1,414,484	1,535,660
421912	MCDONALD COUNTY TEL	1,782,074	1,647,104	2,172,588	2,333,006	2,619,729
421914	MARK TWAIN RURAL TEL	2,982,586	2,976,547	3,464,747	3,409,829	3,970,358
421917	MID-MISSOURI TEL CO	3,083,875	3,976,002	5,072,755	4,709,236	5,077,012
421920	MILLER TEL CO - MO	313,522	321,972	336,302	693,142	663,085
421922	GTE MW VERIZON-MO	101,076,040	106,333,076	105,681,311	93,688,605	93,492,197
421927	NEW FLORENCE TEL CO	155,713	155,129	169,801	179,708	226,493
421928	NEW LONDON TEL CO	484,611	528,889	528,376	517,046	516,719
421929	HOLWAY TEL CO	576,910	529,178	525,682	513,539	508,360
421931	NE MISSOURI RURAL	3,107,416	3,439,041	3,433,807	3,788,634	4,212,584
421932	LATHROP TEL COMPANY	384,744	403,817	427,351	461,831	528,259
421934	ORCHARD FARM TEL CO	428,081	419,939	399,813	380,193	351,749
421935	OREGON FARMERS MUT	346,686	348,558	371,429	442,176	760,414
421936	PEACE VALLEY TEL CO	132,465	143,443	155,378	185,235	210,930
421942	ROCK PORT TEL CO	528,544	584,473	634,488	662,644	754,657
421945	SENECA TEL CO	834,543	872,433	934,690	981,123	1,140,401
421949	STEELVILLE TEL EXCH	2,740,936	3,034,801	3,810,311	4,018,532	3,808,208
421951	STOUTLAND TEL CO	1,040,228	1,332,596	1,292,702	1,165,952	1,121,428
421957	UTC OF MISSOURI	86,198,655	85,639,879	92,370,616	91,918,420	89,284,699
425213	SOUTHWESTERN BELL-MO	591,355,055	618,253,518	646,005,627	632,181,551	713,373,706
TOTAL:	MONTANA	196,143,534	198,175,909	197,317,987	193,188,812	194,793,664
482235	BLACKFOOT TEL COOP	4,204,362	5,170,165	5,233,040	5,912,765	6,261,832
482241	HOT SPRINGS TEL CO	496,396	481,648	465,053	500,494	585,662
482242	INTERBEL TEL COOP	2,454,163	2,518,744	2,624,522	2,884,260	2,822,876
482244	LINCOLN TEL CO INC	328,220	416,311	413,287	414,931	350,588
482246	MID-RIVERS TEL COOP	7,604,414	7,797,810	8,122,591	8,082,074	7,979,072
482247	NEMONT TEL COOP-MT	6,995,930	7,281,526	7,858,976	7,986,773	7,643,524
482248	NORTHERN TEL COOP	1,116,074	1,117,294	1,059,352	1,451,317	1,484,421
482249	CENTURYTEL-MONTANA	17,404,579	18,988,134	20,470,902	20,758,021	21,003,634
482250	PROJECT TEL CO	3,138,014	3,101,895	3,281,151	3,210,563	3,450,062
482251	RANGE TEL COOP-MT	2,779,021	2,835,928	2,942,236	2,947,221	2,661,353
482252	RONAN TEL CO	991,156	1,059,793	1,147,077	1,163,003	1,326,248
482254	SOUTHERN MONTANA TEL	740,145	679,879	762,102	701,677	738,910
482255	3-RIVERS TEL COOP	9,727,783	10,488,541	11,566,962	12,292,277	12,748,977
482257	TRIANGLE TEL COOP	3,382,496	3,487,260	3,907,303	4,477,039	5,018,003
483308	CLARK FORK TELECOM	6,519,011	7,471,893	8,558,322	8,593,849	8,544,187
483310	CENTRAL MONTANA	5,244,902	5,383,927	5,348,558	5,139,321	5,395,463
484322	CITIZENS-MONTANA	4,624,693	4,439,269	4,963,373	4,929,984	4,533,394
485104	QWEST CORP-MT	118,392,173	115,455,890	108,593,179	101,743,243	102,245,459
TOTAL:	NEBRASKA	266,789,165	261,474,375	265,205,048	271,298,390	279,123,207
371128	CITIZENS-NE-FT KEARN	12,138,032	14,907,323	13,347,080	16,876,318	16,272,583
371516	ARAPAHOE TEL CO	1,132,702	1,295,011	1,322,912	1,629,303	1,872,787

Table 3.33
Unseparated Non-Traffic-Sensitive Revenue Requirement by Study Area ($)

Study Area Code	Study Area Name	1997	1998	1999	2000	2001
	NEBRASKA (CONT.)					
371517	ARLINGTON TEL CO	475,548	541,738	584,181	591,163	663,022
371518	ELSIE COMM., INC.	146,091	400,324	512,693	554,035	567,660
371524	BLAIR TEL CO	2,178,271	2,189,103	2,327,526	2,858,188	3,040,763
371525	THREE RIVER TELCO	565,062	653,779	858,846	842,264	993,918
371526	CAMBRIDGE TEL CO -NE	735,501	761,999	752,347	725,315	707,422
371530	CONSOLIDATED TELCO	542,225	568,347	613,313	724,600	764,439
371531	CLARKS TEL CO	504,887	558,158	588,370	705,302	725,239
371532	CONSOLIDATED TEL CO	1,197,762	1,237,375	1,297,715	1,510,099	1,527,275
371534	COZAD TEL CO	760,677	740,503	770,161	899,810	1,026,091
371536	CURTIS TEL CO	728,367	730,830	876,948	950,582	974,290
371537	DALTON TEL CO, INC	811,799	817,197	970,759	1,572,255	1,858,573
371540	DILLER TEL CO	323,336	343,880	327,363	551,248	712,157
371542	EASTERN NEBRASKA TEL	1,219,649	1,511,014	1,505,969	1,486,269	1,501,191
371545	EUSTIS ACQUISITION	162,172	170,072	180,608	200,810	221,139
371553	GLENWOOD TEL MEMBER	1,073,663	1,024,442	1,182,101	1,511,429	2,074,110
371555	HAMILTON TEL CO	2,022,323	2,142,180	2,274,706	2,346,037	2,615,868
371556	HARTINGTON TEL CO	450,032	454,994	474,675	489,644	547,822
371557	HARTMAN TEL EXCH INC	305,991	277,313	312,629	500,906	522,899
371558	HEMINGFORD COOP TEL	422,469	441,150	1,458,651	1,813,962	2,118,754
371559	HENDERSON CO-OP TEL	313,017	326,502	372,788	409,043	460,608
371561	HERSHEY COOP TEL CO	264,543	272,834	276,168	286,002	313,835
371562	CONSOLIDATED TELECOM	283,117	301,771	318,194	355,679	393,800
371563	HOOPER TEL CO	416,044	429,155	454,786	471,831	525,028
371565	K & M TEL CO, INC	224,915	229,439	249,818	297,260	314,042
371567	KEYSTONE-ARTHUR TEL	334,393	414,586	505,445	479,712	495,064
371568	ALLTEL NEBRASKA, INC	63,940,967	62,975,996	67,710,550	69,422,021	73,487,363
371574	NEBRASKA CENTRAL TEL	2,978,259	3,102,615	2,905,210	2,961,843	3,532,030
371576	NORTHEAST NEBRASKA	2,394,722	2,500,215	2,640,601	2,501,477	3,787,548
371577	GREAT PLAINS COMMUN	11,381,995	12,173,463	12,523,070	12,133,654	12,010,485
371581	PIERCE TEL CO	578,700	597,864	620,011	641,840	738,700
371582	PLAINVIEW TEL CO	348,341	356,348	361,681	380,892	427,743
371586	ROCK COUNTY TEL CO	704,466	737,019	640,433	596,231	680,762
371590	SODTOWN TEL CO	44,524	46,509	50,564	48,545	49,391
371591	SE NEBRASKA TEL CO	2,376,920	2,127,327	2,039,603	2,041,613	1,997,697
371592	STANTON TELECOM INC.	657,699	668,141	718,366	695,536	935,883
371595	UTC OF THE WEST-NE	7,835,996	8,896,722	9,772,080	9,205,432	8,997,082
371597	WAUNETA TEL CO	740,497	707,713	725,073	715,363	747,324
372455	BENKELMAN TEL CO	965,347	981,192	1,002,555	1,104,015	1,088,980
375143	QWEST CORP-NE	142,108,142	131,862,233	128,778,498	127,210,862	126,831,843
TOTAL:	NEVADA	225,269,309	234,522,103	252,611,272	269,133,882	279,634,080
552220	FILER MUTUAL TEL -NV	121,571	85,370	97,876	107,182	149,709
552223	CENTURY-GEM STATE-NV	194,440	203,770	272,020	278,200	303,735
552233	RURAL TEL CO - NV	639,390	690,718	695,514	795,976	956,022
552284	BEEHIVE TEL CO - NV	30,213	91,015	155,553	151,668	211,970
552302	VERIZON CALIF-NV	6,998,065	8,763,771	9,043,721	10,124,108	11,074,629
552348	CENTEL OF NV	122,103,368	123,864,492	133,291,886	136,837,068	142,010,710
552349	CHURCHILL-CC COMM.	5,373,716	6,416,806	6,832,977	7,364,790	7,340,845
552351	LINCOLN CTY TEL SYS	685,971	715,364	736,238	742,801	837,074
552353	MOAPA VALLEY TEL CO.	927,396	954,980	1,045,955	1,037,410	1,151,253
552356	RIO VIRGIN TEL CO	1,660,821	1,883,429	1,943,362	1,904,297	2,087,914
553304	HUMBOLDT TEL CO	805,511	1,159,550	1,381,181	1,671,086	1,891,629
554431	CITIZENS NV-NORTH	10,091,565	9,558,478	12,231,044	11,595,206	11,794,748
554432	CITIZENS NV-SOUTH	787,757	958,883	784,981	1,298,077	880,707
555173	NEVADA BELL	74,849,525	79,175,479	84,098,965	95,226,010	98,943,135

Table 3.33
Unseparated Non-Traffic-Sensitive Revenue Requirement by Study Area ($)

Study Area Code	Study Area Name	1997	1998	1999	2000	2001
TOTAL:	NEW HAMPSHIRE	236,223,353	220,586,365	217,610,036	215,226,756	214,925,623
120038	BRETTON WOODS TEL CO	129,181	128,875	127,229	143,807	166,003
120039	GRANITE STATE TEL	3,614,327	3,769,027	3,732,195	4,107,471	4,114,831
120042	DIXVILLE TEL CO	156,689	160,804	163,762	181,288	222,012
120043	DUNBARTON TEL CO	416,808	455,227	484,518	512,002	592,396
120045	KEARSARGE TEL CO	3,199,803	3,455,746	3,429,003	3,447,159	3,754,804
120047	MERRIMACK COUNTY TEL	2,291,500	2,547,759	2,692,175	2,880,039	2,825,113
120049	UNION TEL CO	1,542,793	1,498,682	1,523,213	1,581,991	1,677,877
120050	WILTON TEL CO - NH	804,432	826,677	953,464	870,850	946,288
123321	MCTA, INC.	4,283,707	3,988,927	4,058,249	4,177,576	4,209,269
125113	VERIZON NEWHAMPSHIRE	219,784,112	203,754,641	200,446,228	197,324,572	196,417,031
TOTAL:	NEW JERSEY	1,193,444,242	1,324,114,219	1,399,782,865	1,348,962,395	1,375,788,092
160135	WARWICK VALLEY-NJ	1,248,495	1,358,621	1,432,713	1,664,727	2,372,382
160138	UNITED TEL - NJ, INC	55,394,644	53,483,054	53,762,298	51,292,006	51,306,619
165120	VERIZON NEW JERSEY	1,136,801,102	1,269,272,543	1,344,587,854	1,296,005,661	1,322,109,091
TOTAL:	NEW MEXICO	325,299,001	324,372,545	311,569,580	318,821,995	319,124,665
491164	VALOR-NM#1	9,449,400	9,948,383	11,174,404	11,469,632	10,920,070
491193	VALOR-NM#2	16,254,670	15,058,989	14,983,991	16,234,093	14,129,275
491231	MESCALERO APACHE	0	0	2,251,924	2,486,460	1,103,584
492066	DELL TEL CO-OP - NM	718,335	766,896	985,541	917,908	850,716
492176	VALLEY TEL COOP - NM	1,039,170	1,117,824	1,094,310	1,232,769	1,393,231
492259	BACA VALLEY TEL CO	770,384	781,010	885,474	867,172	947,692
492262	ENMR TEL COOP INC-NM	7,847,141	7,514,561	7,495,927	7,075,310	6,276,080
492263	LA JICARITA RURAL	1,159,325	1,286,025	1,358,859	1,999,290	2,147,026
492264	LEACO RURAL TEL COOP	1,829,316	1,816,855	2,005,911	2,468,263	2,345,586
492265	TULAROSA BASIN TEL.	2,161,611	2,295,292	2,668,338	2,883,723	3,121,690
492268	WESTERN NEW MEXICO	6,045,989	5,925,470	6,184,176	6,561,266	6,753,698
492270	PENASCO VALLEY TEL	3,454,763	3,794,996	3,900,998	3,922,483	4,464,100
492272	ROOSEVELT CNTY RURAL	1,344,651	1,581,424	1,909,520	1,911,480	1,822,587
492274	CENTURYTEL SW-NM	3,107,683	3,490,192	3,775,263	3,870,455	4,440,484
494449	NAVAJO COMMUN-NM	3,631,512	3,725,439	4,409,210	4,580,081	4,428,471
495105	QWEST CORP-NM	266,485,050	265,269,189	246,485,737	250,341,609	253,980,374
TOTAL:	NEW YORK	3,049,565,841	2,707,670,502	2,819,678,760	3,210,322,405	2,871,246,443
150071	ARMSTRONG TEL CO-NY	1,397,947	1,529,859	1,628,041	1,786,767	1,806,125
150072	FRONTIER-AUSABLE VAL	2,027,973	2,508,666	2,362,990	2,394,659	2,363,780
150073	BERKSHIRE TEL CORP	1,407,483	1,295,132	2,169,949	2,258,433	2,371,759
150076	CASSADAGA TEL CORP	408,217	426,356	460,973	483,799	552,827
150077	CHAMPLAIN TEL CO	2,171,838	4,617,639	2,915,377	2,946,359	2,479,945
150078	CHAUTAUQUA & ERIE	2,311,658	2,513,523	3,091,126	3,345,549	3,023,491
150079	CHAZY & WESTPORT	1,573,971	1,766,014	1,758,967	1,747,636	1,772,865
150081	CITIZENS HAMMOND NY	2,215,469	2,218,700	2,258,004	2,230,180	1,910,913
150084	TACONIC TEL CORP	6,328,802	6,422,703	7,031,755	7,551,686	6,770,734
150085	CROWN POINT TEL CORP	908,013	895,560	910,552	897,593	980,693
150088	DELHI TEL CO	1,359,703	1,432,428	1,536,515	1,457,899	1,654,588
150089	DEPOSIT TEL CO	2,973,307	3,044,307	2,769,850	2,834,586	2,697,539
150091	DUNKIRK & FREDONIA	1,423,959	1,448,613	1,634,568	1,682,885	1,971,899
150092	EDWARDS TEL CO	1,156,528	2,198,236	1,460,348	1,463,744	1,440,969
150093	EMPIRE TEL CORP	2,472,226	2,402,975	2,768,411	2,621,497	2,456,818
150095	FISHERS ISLAND TEL	249,243	281,753	298,586	325,607	341,658
150097	GERMANTOWN TEL CO	1,773,907	1,837,872	1,923,772	1,893,996	1,889,939
150099	HANCOCK TEL CO	706,512	705,600	724,837	722,130	792,099
150100	FRONTIER COMM OF NY	18,009,781	19,577,762	20,201,506	19,984,883	19,093,833
150104	MARGARETVILLE TEL CO	1,441,640	1,382,446	1,598,691	1,556,957	1,642,927
150105	MIDDLEBURGH TEL CO	2,143,238	2,021,452	2,189,110	2,210,882	2,057,475
150106	ALLTEL NY-FULTON	13,549,935	14,485,980	14,448,468	14,106,710	13,760,759

Table 3.33
Unseparated Non-Traffic-Sensitive Revenue Requirement by Study Area ($)

Study Area Code	Study Area Name	1997	1998	1999	2000	2001
	NEW YORK (CONT.)					
150107	NEWPORT TEL CO	1,428,967	1,449,308	1,505,838	1,502,872	1,429,834
150108	NICHOLVILLE TEL CO	1,592,077	1,878,588	1,644,242	1,782,190	1,733,790
150109	ALLTEL NY-JAMESTOWN	10,383,432	11,361,283	11,758,562	11,688,856	11,411,038
150110	OGDEN TEL CO	4,394,047	4,447,234	4,467,713	4,788,019	4,825,374
150111	ONEIDA COUNTY RURAL	1,844,168	1,992,962	1,787,415	2,211,208	1,909,563
150112	ONTARIO TEL CO, INC.	1,289,079	1,365,977	1,435,366	1,343,830	1,496,186
150113	ALLTEL NY-RED JACKET	507,424	598,643	548,787	550,613	557,790
150114	ORISKANY FALLS TEL	220,307	229,140	185,998	192,869	176,067
150116	PATTERSONVILLE TEL	440,387	473,559	496,790	597,714	584,361
150118	PORT BYRON TEL CO	2,037,673	1,848,382	1,737,443	1,704,438	1,600,521
150121	FRONTIER-ROCHESTER	106,249,263	116,195,715	108,108,929	115,051,169	116,941,841
150122	FRONTIER-SENECA GORH	1,766,812	2,164,786	2,320,689	3,054,592	2,885,588
150125	STATE TEL CO	2,041,932	2,138,517	2,279,637	2,215,851	2,453,638
150128	FRONTIER-SYLVAN LAKE	5,003,937	5,599,445	5,907,133	5,633,206	5,827,723
150129	TOWNSHIP TEL CO	1,428,483	2,528,383	1,321,950	1,617,248	1,826,856
150131	TRUMANSBURG TEL CO.	2,153,687	2,453,375	2,579,000	2,770,963	3,026,590
150133	VERNON TEL CO	696,995	808,891	796,635	796,187	825,283
150135	WARWICK VALLEY-NY	2,813,894	3,083,468	3,294,705	3,745,095	4,007,699
154532	CITIZENS TELECOM-NY	84,561,369	91,013,020	99,199,317	97,855,490	95,292,666
154533	CITIZENS-RED HOOK	4,380,515	4,028,752	4,813,620	4,649,099	5,044,072
154534	CITIZENS-WEST. CNTY	9,678,259	10,651,248	11,646,824	11,768,297	12,609,577
155130	VERIZON NEW YORK	2,736,641,784	2,366,346,253	2,475,699,773	2,858,298,161	2,520,946,752
TOTAL:	NORTH CAROLINA	1,330,682,603	1,366,692,894	1,414,794,521	1,437,643,628	1,479,538,574
230468	ATLANTIC MEMBERSHIP	7,115,338	7,866,415	8,970,184	10,551,496	11,174,089
230469	BARNARDSVILLE TEL CO	787,612	792,560	814,694	941,508	857,518
230470	CAROLINA TEL & TEL	287,924,544	289,897,720	312,097,100	310,078,850	307,332,132
230471	CENTEL OF NC	74,497,696	74,164,322	76,621,451	80,753,118	78,374,148
230473	CITIZENS TEL CO	8,676,540	8,451,776	9,039,337	10,568,737	9,235,499
230474	CONCORD TEL CO	23,127,280	26,889,438	27,748,902	34,593,445	34,901,911
230476	ALLTEL CAROLINA-NO	55,587,126	58,527,861	62,258,973	68,512,863	72,092,338
230478	ELLERBE TEL CO	565,763	610,686	659,662	621,125	708,034
230479	VERIZON SOUTH-NC	59,000,508	70,437,023	59,667,786	66,303,744	66,670,657
230483	LEXCOM TELEPHONE CO.	14,457,292	15,481,512	15,339,063	16,041,077	17,833,398
230485	MEBTEL, INC.	2,178,845	2,401,324	2,815,002	2,935,942	3,215,726
230491	N.ST. DBA N. ST.COMM	27,667,531	29,848,115	32,313,651	33,791,849	35,267,606
230494	PINEVILLE TEL CO	523,707	533,422	547,706	567,059	629,231
230495	RANDOLPH TEL CO	1,084,393	1,133,593	1,229,534	1,208,889	1,325,411
230496	RANDOLPH MEMBERSHIP	2,719,881	2,883,067	3,093,767	3,261,625	3,756,396
230497	PIEDMONT MEMBERSHIP	870,793	917,038	994,282	1,035,638	1,187,172
230498	SALUDA MOUNTAIN TEL	857,538	870,666	894,854	867,678	904,452
230500	SERVICE TEL CO	359,795	371,439	386,555	400,762	458,736
230501	SKYLINE MEMBERSHIP	8,239,263	8,647,654	9,258,141	8,684,049	10,327,238
230502	STAR MEMBERSHIP CORP	5,979,187	6,421,780	6,834,995	7,325,276	7,703,563
230503	SURRY MEMBERSHIP	3,606,287	3,826,120	4,062,081	3,967,174	4,543,332
230505	TRI COUNTY TEL MEMBR	982,707	1,035,923	1,106,854	1,150,836	1,386,818
230509	VERIZON S-NC(CONTEL)	42,669,509	40,801,268	42,136,401	57,587,077	50,085,877
230510	WILKES MEMBERSHIP	5,024,259	5,198,316	5,477,220	6,242,219	6,683,561
230511	YADKIN VALLEY TEL	7,043,465	7,637,892	8,171,570	7,841,394	8,884,009
235193	SOUTHERN BELL-NC	689,135,747	701,045,964	722,254,757	701,810,196	743,999,723
TOTAL:	NORTH DAKOTA	112,603,093	116,473,081	116,291,556	126,033,362	125,852,291
381131	CITIZENS TELECOMM-ND	0	0	0	1,155,252	5,668,404
381447	NORTH DAKOTA TEL CO	6,072,947	6,347,038	6,389,077	6,508,659	6,765,846
381509	WOLVERTON TEL CO	140,503	144,295	147,629	159,878	160,514
381601	ABSARAKA COOP TEL CO	24,107	26,312	27,680	26,191	31,443
381604	BEK COMM. COOP.	3,866,374	4,078,433	4,594,532	4,745,981	5,392,619

Table 3.33
Unseparated Non-Traffic-Sensitive Revenue Requirement by Study Area ($)

Study Area Code	Study Area Name	1997	1998	1999	2000	2001
	NORTH DAKOTA (CONT.)					
381607	CONSOLIDATED TELCOM	4,788,801	5,077,230	5,281,032	5,036,188	5,407,488
381610	DAKOTA CENTRAL COOP	2,592,586	2,649,141	2,558,028	2,936,307	3,331,621
381611	DICKEY RURAL COOP	2,965,399	3,020,981	3,477,300	4,031,615	4,402,511
381614	POLAR TELECOMM.	538,502	559,498	577,951	696,724	719,282
381615	GRIGGS COUNTY TEL CO	725,742	733,894	752,819	796,665	872,807
381616	INTER-COMMUNITY TEL	1,334,244	1,536,685	1,438,193	1,392,572	1,596,315
381617	MIDSTATE TEL CO	627,000	580,763	679,584	726,859	794,498
381622	MOORE & LIBERTY TEL	330,468	334,580	348,263	374,788	410,358
381623	NOONAN FARMERS TEL	94,324	89,662	91,536	99,938	104,980
381625	NORTHWEST COMM COOP	1,783,114	1,811,883	1,864,388	2,181,196	2,293,708
381630	POLAR COMM MUT AID	2,604,266	2,593,025	2,824,073	3,007,080	3,528,864
381631	RED RIVER RURAL TEL	1,243,589	1,297,682	1,348,669	1,569,982	1,686,821
381632	RESERVATION TEL COOP	2,967,122	3,166,246	3,590,763	3,816,350	4,087,770
381636	UNITED TEL MUTUAL	2,416,271	3,667,224	3,784,805	4,973,722	5,353,589
381637	W. RIVER TELECOM.	6,815,942	7,354,456	8,357,223	8,297,782	8,677,114
381638	MIDSTATE COMM.	376,315	381,630	403,207	466,071	483,809
382247	NEMONT TEL COOP - ND	131,511	133,495	137,355	121,812	122,959
383303	SRT COMMUNICATIONS	11,127,893	16,883,544	12,770,761	13,728,012	15,401,762
385144	QWEST CORP-ND	59,036,073	54,005,382	54,846,690	59,183,738	48,557,209
TOTAL:	NORTHERN MARIANA ISLANDS	12,548,665	9,528,257	9,862,007	9,990,710	7,977,383
653700	MICRONESIAN TELECOMM	12,548,665	9,528,257	9,862,007	9,990,710	7,977,383
TOTAL:	OHIO	1,401,480,790	1,410,983,242	1,400,266,108	1,446,859,118	1,465,870,496
300585	ARCADIA TEL CO	249,529	270,674	281,957	303,585	348,009
300586	THE ARTHUR MUTUAL	363,481	401,467	453,051	424,276	485,041
300588	AYERSVILLE TEL CO	337,852	353,351	375,728	395,792	448,309
300589	BASCOM MUTUAL TEL CO	198,813	214,866	228,877	241,759	289,662
300590	BENTON RIDGE TEL CO	394,276	414,385	429,926	498,117	543,641
300591	BUCKLAND TEL. CO.	272,601	289,379	297,959	305,864	332,216
300594	THE CHAMPAIGN TEL CO	2,809,519	2,937,160	3,122,709	3,008,024	3,288,157
300597	THE CHILLICOTHE TEL	15,382,313	15,871,797	18,166,263	18,756,974	20,265,800
300598	MCCLURE TEL CO	364,974	436,103	430,229	432,745	633,862
300604	COLUMBUS GROVE TEL	487,211	503,841	572,927	568,852	640,067
300606	CONNEAUT TEL CO	1,865,623	1,944,378	2,032,210	2,086,007	2,150,449
300607	CONTINENTAL OF OHIO	870,090	897,449	949,450	1,017,182	1,056,744
300609	DOYLESTOWN TEL CO	949,620	990,382	1,038,041	1,005,506	1,120,355
300612	FARMERS MUTUAL TEL	211,537	217,126	221,161	189,566	187,093
300613	LITTLE MIAMI COMM.	1,330,509	1,440,567	1,446,956	1,444,660	1,514,077
300614	FORT JENNINGS TEL CO	252,008	272,029	290,144	313,219	370,310
300615	VERIZON NORTH-OH	202,563,815	226,437,064	220,508,852	228,684,600	233,575,549
300618	GERMANTOWN INDEPEND	1,008,639	1,055,391	1,111,336	1,085,597	1,187,880
300619	GLANDORF TEL CO	274,467	301,350	353,791	385,473	440,314
300625	KALIDA TEL CO	418,437	476,366	540,504	560,921	637,975
300630	CENTURYTEL OF OHIO	17,144,200	17,409,362	20,571,640	20,810,828	20,306,254
300633	MIDDLE POINT HOME	229,120	244,148	255,923	291,228	328,904
300634	MINFORD TEL CO	740,976	758,146	828,079	777,125	884,739
300639	THE NEW KNOXVILLE	336,409	364,210	390,423	409,118	449,165
300644	THE NOVA TEL CO	705,556	672,991	729,665	740,098	729,310
300645	OAKWOOD TEL CO	348,578	362,444	394,187	412,769	448,309
300649	ORWELL TEL CO	2,087,548	3,280,962	3,391,738	3,538,902	3,225,340
300650	OTTOVILLE MUTUAL	427,064	458,715	506,705	538,753	621,939
300651	PATTERSONVILLE TEL	132,272	131,604	140,351	167,727	177,585
300654	RIDGEVILLE TEL CO	229,120	237,640	255,639	277,219	314,172
300656	SHERWOOD MUTUAL TEL	351,410	359,738	386,829	412,035	484,229
300658	SYCAMORE TEL CO	835,325	819,890	799,677	825,217	841,362
300659	TELEPHONE SERVICE	2,450,200	2,611,851	2,868,196	2,795,419	3,059,918

Table 3.33
Unseparated Non-Traffic-Sensitive Revenue Requirement by Study Area ($)

Study Area Code	Study Area Name	1997	1998	1999	2000	2001
	OHIO (CONT.)					
300661	UTC OF OHIO	151,590,951	149,772,102	147,473,401	150,064,900	121,690,918
300662	VANLUE TEL CO	236,453	247,518	270,328	274,562	309,452
300663	VAUGHNSVILLE TEL CO	114,714	123,199	133,074	171,869	183,678
300664	WABASH MUTUAL TEL CO	276,554	300,218	346,315	396,797	473,119
300665	ALLTEL OHIO INC.	33,640,047	33,229,988	33,913,759	34,498,759	35,086,330
300666	WESTERN RESERVE TEL	43,620,679	45,922,828	48,131,825	50,170,532	50,960,913
300682	FRONTIER-MI-OH	160,836	172,578	164,879	162,942	169,805
305062	CINCINNATI BELL-OH	152,320,246	162,559,100	157,843,322	157,866,758	159,231,340
305150	OHIO BELL TEL CO	762,897,220	735,218,885	727,618,081	759,546,845	796,378,207
TOTAL:	OKLAHOMA	537,992,724	559,011,056	570,803,030	583,497,781	628,815,470
431165	VALOR-OK	29,719,157	34,788,029	31,746,332	34,242,920	40,519,369
431704	LAVACA TEL CO-OK	396,599	398,875	426,865	456,062	510,801
431788	KANOKLA TEL ASSN-OK	691,847	966,070	1,545,170	1,712,253	1,668,366
431831	S. CENTRAL TEL - OK	618,653	644,933	1,471,503	1,900,381	1,818,780
431965	ALLTEL OKLAHOMA INC	11,020,863	11,565,530	11,415,277	11,108,540	11,079,629
431966	ATLAS TEL CO	857,281	1,006,906	1,027,085	1,072,539	1,290,074
431968	BEGGS TEL CO	454,448	487,872	510,223	520,896	584,726
431969	BIXBY TEL CO	3,701,620	3,770,949	4,105,238	4,423,491	4,447,663
431974	CANADIAN VALLEY TEL	685,836	738,419	798,627	841,471	1,184,247
431976	CARNEGIE TEL CO INC	656,801	741,705	788,192	881,633	947,509
431977	CENTRAL OKLAHOMA TEL	1,443,818	1,564,621	1,815,709	1,774,302	1,686,035
431979	CHEROKEE TEL CO	1,212,625	1,152,686	1,708,694	1,706,771	2,356,870
431980	CHICKASAW TEL CO	4,097,915	4,980,213	5,703,175	6,614,716	7,413,190
431981	CHOUTEAU TEL CO	1,627,154	2,151,799	2,165,627	2,311,018	2,332,846
431982	CIMARRON TEL CO	3,130,167	3,320,405	4,712,714	5,408,404	7,231,255
431984	OKLAHOMA COMM SYSTEM	7,577,976	8,001,721	8,209,281	8,695,335	8,794,842
431985	CROSS TEL CO	4,451,842	8,127,895	6,498,339	7,668,115	10,589,838
431988	DOBSON TEL CO	3,186,903	3,170,371	3,505,551	3,446,114	3,541,728
431994	GRAND TEL CO INC	1,633,629	1,700,219	2,012,281	2,204,241	2,449,760
431995	HINTON TEL CO	1,487,769	1,505,493	1,596,781	1,670,320	1,911,538
432006	MCLOUD TEL CO	3,200,226	3,126,410	3,630,923	4,258,430	7,914,285
432008	MEDICINE PARK TEL CO	240,370	251,985	264,716	292,913	397,780
432010	MID-AMERICA TEL INC	1,270,651	1,330,607	1,280,660	1,399,580	1,461,983
432011	OKLAHOMA ALLTEL, INC	9,610,774	9,978,070	9,884,731	9,658,049	9,638,253
432013	OKLAHOMA TEL & TEL	1,494,744	1,419,486	1,565,089	1,380,467	1,849,903
432014	OKLAHOMA WESTERN TEL	1,667,522	1,971,464	2,219,175	2,203,125	1,840,383
432016	PANHANDLE TEL COOP	7,715,749	8,241,707	8,014,312	7,125,256	7,340,396
432017	PINE TELEPHONE CO	2,350,187	2,499,324	2,480,372	2,485,054	2,454,905
432018	PIONEER TEL COOP INC	21,285,321	20,637,604	21,589,958	23,488,684	24,650,030
432020	POTTAWATOMIE TEL CO	1,522,020	1,756,033	1,786,196	2,121,221	1,874,340
432022	SALINA-SPAVINAW TEL	3,183,675	3,440,380	3,226,054	3,829,049	3,445,102
432023	SHIDLER TEL CO	380,982	397,427	414,497	483,255	432,753
432025	SW OKLAHOMA TEL CO	342,014	357,999	368,306	501,819	383,692
432029	TERRAL TEL CO	186,867	156,926	174,220	223,813	530,520
432030	TOTAH TELEPHONE CO	1,197,514	1,338,745	1,282,247	1,445,052	1,580,194
432032	VALLIANT TEL CO	680,402	695,984	1,204,494	1,384,503	1,515,400
432034	WYANDOTTE TEL CO	547,043	543,073	574,335	510,222	537,776
432141	SANTA ROSA TEL COOP	258,677	267,371	283,148	338,667	346,190
435215	SOUTHWESTERN BELL-OK	402,205,084	409,815,752	418,796,932	421,709,101	448,262,521
TOTAL:	OREGON	589,283,158	608,663,073	604,280,043	586,590,503	616,946,827
532226	MIDVALE TEL EXCH -OR	202,762	240,188	243,475	229,517	206,792
532359	BEAVER CREEK COOP	1,970,538	2,025,847	2,483,047	2,448,490	2,693,213
532361	CENTURYTEL-EA OREGON	36,030,786	38,208,927	38,666,395	39,434,255	41,581,747
532362	CANBY TEL ASSN	2,578,950	2,686,005	2,720,909	2,625,021	2,496,786
532363	CLEAR CREEK MUTUAL	1,861,958	2,056,328	2,272,498	2,528,307	2,438,607

Table 3.33
Unseparated Non-Traffic-Sensitive Revenue Requirement by Study Area ($)

Study Area Code	Study Area Name	1997	1998	1999	2000	2001
	OREGON (CONT.)					
532364	COLTON TEL CO	816,598	1,060,207	1,067,533	1,272,148	1,259,976
532369	EAGLE TEL SYSTEMS	375,381	409,604	404,706	418,478	571,512
532371	CASCADE UTIL INC	2,796,921	2,956,489	3,404,577	3,733,084	3,637,628
532373	GERVAIS TELEPHONE CO	334,591	365,297	412,260	515,328	576,505
532375	ROOME TELECOMM INC	538,467	487,742	567,252	695,337	570,662
532376	HELIX TEL CO.	305,169	305,916	324,482	343,499	344,317
532377	HOME TELEPHONE CO	265,090	285,005	274,596	294,202	300,658
532378	TRANS-CASCADES TEL	262,670	263,803	270,406	463,814	254,903
532383	MOLALLA TEL CO.	3,373,949	3,580,871	3,834,458	4,098,001	4,402,950
532384	MONITOR COOP TEL	382,271	382,710	409,393	515,528	525,096
532385	MONROE TELEPHONE CO.	481,339	477,003	501,498	509,019	607,856
532386	MT. ANGEL TEL CO.	528,582	556,205	578,227	572,913	659,051
532387	NEHALEM TEL & TEL	717,914	774,016	850,006	825,371	952,823
532388	NORTH STATE TEL CO.	166,647	188,940	199,427	175,608	157,114
532389	OREGON TEL CORP	716,403	836,627	883,348	827,547	832,370
532390	OREGON-IDAHO UTIL.	1,759,712	1,749,924	1,638,024	1,615,133	1,622,296
532391	PEOPLES TEL CO. - OR	425,865	446,777	456,415	481,274	538,864
532392	PINE TEL SYSTEM INC.	743,590	773,335	817,974	882,292	1,181,184
532393	PIONEER TEL COOP	5,924,436	7,374,834	8,252,638	8,637,298	8,951,125
532396	ST PAUL COOP ASSN	201,163	206,044	223,226	233,442	260,400
532397	SCIO MUTUAL TEL ASSN	1,210,525	1,352,080	1,457,863	1,598,498	1,799,734
532399	STAYTON COOP TEL CO	1,633,246	1,775,827	1,903,170	1,955,919	2,115,583
532400	UTC OF THE NW - OR	20,374,662	20,077,577	21,018,369	19,730,078	20,807,111
532404	ASOTIN TEL - OR	172,067	187,376	162,604	161,817	168,203
532416	VERIZON N'WEST-OR	112,452,674	121,907,032	120,705,174	128,331,290	130,147,171
532456	MALHEUR HOME TEL CO	4,686,799	4,784,836	5,027,074	5,224,030	4,843,056
533401	CITIZENS-OREGON	6,200,083	6,079,039	6,596,157	6,864,439	6,722,016
535163	QWEST CORP-OR	378,791,350	383,800,663	375,652,861	348,349,526	372,719,520
TOTAL:	PENNSYLVANIA	1,663,809,049	1,758,634,038	1,814,378,361	1,808,851,259	1,795,716,946
170145	THE BENTLEYVILLE TEL	862,976	898,787	940,529	863,284	942,802
170149	FRONTIER-BREEZEWOOD	1,271,566	1,305,112	1,302,648	1,443,262	1,409,485
170151	BUFFALO VALLEY TEL	4,889,329	5,144,128	5,535,619	5,779,658	6,414,587
170152	FRONTIER-CANTON	1,139,760	1,171,514	1,212,102	1,322,571	1,254,122
170156	CITIZENS - KECKSBURG	1,321,421	1,375,945	1,440,234	1,387,516	1,543,186
170161	COMMONWEALTH TEL ENT	65,567,373	70,976,950	77,578,094	76,960,655	89,045,004
170162	THE CONESTOGA TEL	12,693,250	13,630,642	14,655,277	14,762,713	16,476,199
170165	DENVER & EPHRATA	13,029,693	13,853,998	14,734,712	15,053,225	16,367,313
170168	FRONTIER-PA	3,972,048	4,217,392	4,646,747	5,048,770	4,695,813
170169	VERIZON NORTH-PA	109,076,376	119,316,387	120,241,245	145,659,208	140,693,072
170170	VERIZON N-PA(CONTEL)	13,721,377	13,720,531	12,232,511	15,094,860	14,423,667
170171	HICKORY TEL CO	383,580	394,189	411,241	434,869	500,946
170175	IRONTON TEL CO	1,111,138	1,221,659	1,333,813	1,317,618	1,660,393
170176	ALLTEL PENNSYLVANIA	59,154,117	61,790,954	65,476,243	65,994,781	67,907,882
170177	LACKAWAXEN TEL CO	979,409	1,146,146	1,191,298	1,145,015	1,153,359
170178	FRONTIER-LAKEWOOD	332,991	363,764	318,023	368,884	378,457
170179	LAUREL HIGHLAND TEL	1,447,078	1,493,966	1,601,380	1,525,855	1,729,494
170183	MAHANOY & MAHANTONGO	1,415,871	1,416,955	1,417,180	1,440,274	1,468,081
170185	MARIANNA - SCENERY	780,628	815,595	1,131,303	1,108,325	1,450,408
170189	ARMSTRONG TEL CO-PA	682,343	756,040	787,179	991,259	1,082,622
170191	NORTH EASTERN PA TEL	3,263,631	3,428,420	3,636,228	3,821,558	4,389,322
170192	NORTH PENN TEL CO	1,990,015	2,261,200	2,591,042	2,682,425	2,678,465
170193	NORTH PITTSBURGH TEL	16,350,615	17,800,508	19,610,320	19,911,351	21,242,386
170194	FRONTIER-OSWAYO RIVR	703,743	617,648	625,876	645,541	558,184
170195	ARMSTRONG TEL NORTH	168,891	176,226	188,130	198,125	221,989
170196	PALMERTON TEL CO	3,064,291	3,170,204	3,446,387	3,273,538	3,683,169
170197	PENNSYLVANIA TEL CO	376,402	388,319	405,244	434,163	501,979

Table 3.33
Unseparated Non-Traffic-Sensitive Revenue Requirement by Study Area ($)

Study Area Code	Study Area Name	1997	1998	1999	2000	2001
	PENNSYLVANIA (CONT.)					
170200	PYMATUNING IND TEL	625,006	652,943	713,229	660,144	737,516
170201	VERIZON N-PA(QUAKER)	7,689,319	10,687,540	10,522,624	11,749,238	12,106,945
170204	SOUTH CANAAN TEL CO	792,014	842,838	883,986	946,985	1,107,557
170206	SUGAR VALLEY TEL CO	426,104	476,691	489,936	490,797	494,109
170209	UTC OF PENNSYLVANIA	104,914,048	108,778,294	107,943,631	104,722,662	105,852,383
170210	VENUS TEL CORP	374,383	386,674	411,001	438,339	495,159
170215	YUKON - WALTZ TEL CO	330,586	332,122	350,028	365,897	402,396
170277	WEST SIDE TEL CO-PA	23,998	24,097	25,114	23,247	27,899
175000	VERIZON PENNSYLVANIA	1,228,883,680	1,293,599,657	1,334,348,206	1,300,784,649	1,270,620,597
TOTAL:	PUERTO RICO	554,158,701	562,049,378	636,544,611	559,086,663	555,056,168
633200	P R T C - CENTRAL	75,182,149	77,566,164	81,907,429	65,994,402	72,070,723
633201	PUERTO RICO TEL CO	478,976,552	484,483,213	554,637,182	493,092,261	482,985,445
TOTAL:	RHODE ISLAND	149,258,933	146,298,136	140,076,930	129,731,515	130,539,337
585114	VERIZON RHODE ISLAND	149,258,933	146,298,136	140,076,930	129,731,515	130,539,337
TOTAL:	SOUTH CAROLINA	687,183,981	715,284,520	743,119,314	747,100,675	790,294,827
240479	VERIZON SOUTH-SC	49,165,702	47,931,340	48,399,440	55,480,314	50,985,381
240506	UTC OF THE CAROLINAS	32,525,943	31,181,748	32,159,608	32,309,017	30,948,059
240512	BLUFFTON TEL. CO.	4,682,018	5,166,552	7,804,223	8,615,432	10,840,223
240515	CHESNEE TEL CO	1,247,770	1,304,535	1,383,316	1,360,334	1,493,021
240516	CHESTER TEL CO - SC	4,017,085	4,223,109	4,545,879	4,526,840	5,014,653
240517	ALLTEL SO CAROLINA	16,180,754	17,437,714	18,984,001	19,590,833	19,695,898
240520	FARMERS TEL COOP	20,452,216	21,928,850	23,289,878	26,305,281	28,469,879
240521	FORT MILL TEL CO	6,477,891	7,391,157	7,821,146	8,857,741	9,578,688
240523	HARGRAY TEL CO	14,399,712	14,618,337	15,789,749	16,500,132	19,888,169
240524	HEATH SPRINGS TEL CO	369,093	389,722	409,328	442,944	495,681
240526	VERIZON S-SC(CONTEL)	6,191,680	7,937,963	6,722,470	8,389,402	7,135,512
240527	HOME TEL CO	7,129,680	7,802,129	8,377,765	9,182,648	9,829,895
240528	HORRY TEL COOP	14,766,557	20,031,207	24,497,756	30,962,271	32,544,338
240531	LANCASTER TEL CO	7,746,154	8,252,402	8,453,161	8,889,504	9,370,006
240532	LOCKHART TEL CO INC	217,418	225,328	236,833	242,981	274,070
240533	MCCLELLANVILLE TEL	1,222,784	1,189,861	1,217,766	1,235,785	1,298,457
240535	NORWAY TEL CO	254,204	259,187	275,065	286,587	329,560
240536	PALMETTO RURAL COOP	3,239,279	3,538,424	3,782,428	3,644,360	4,220,504
240538	PIEDMONT RURAL COOP	3,364,392	4,925,384	5,352,686	7,686,135	7,703,693
240539	PBT TELECOM, INC.	5,914,390	6,186,833	6,925,567	7,940,666	8,449,621
240541	RIDGEWAY TEL CO	516,262	566,057	628,671	608,309	698,659
240542	ROCK HILL TEL CO	15,755,935	15,808,085	16,596,825	18,118,670	18,185,080
240544	ST STEPHEN TEL CO	1,351,986	1,411,026	2,525,343	2,507,491	2,610,018
240546	SANDHILL TEL COOP	3,694,260	3,900,043	4,218,118	4,218,436	4,838,878
240550	WEST CAROLINA RURAL	4,324,937	5,042,531	5,030,432	5,597,036	7,557,615
240551	WILLISTON TEL CO	2,550,482	2,622,475	2,701,045	2,684,760	2,661,990
245194	SOUTHERN BELL-SC	459,425,398	474,012,522	484,990,816	460,916,766	495,177,280
TOTAL:	SOUTH DAKOTA	111,429,697	119,764,162	123,277,784	135,121,352	136,762,947
391640	ARMOUR INDEPENDENT	539,347	559,460	588,911	607,045	663,418
391642	BALTIC TELECOM COOP.	894,390	954,074	1,042,005	1,085,763	1,216,461
391647	CHEYENNE RIVER SIOUX	1,409,168	1,458,789	1,935,364	1,996,297	1,930,229
391649	BERESFORD MUNICIPAL	368,937	378,908	405,487	437,419	494,637
391650	CITY OF BROOKINGS	3,593,499	3,777,849	4,019,142	4,028,092	4,271,277
391652	DAKOTA COMM TEL.	3,185,032	3,673,025	3,468,374	3,639,172	3,434,846
391653	CITY OF FAITH MUNIC	124,968	128,058	132,411	159,955	170,299
391654	INTERSTATE TELECOMM.	4,707,881	4,905,994	5,158,272	5,391,425	5,988,951
391657	SPLITROCK TELECOM	1,717,765	1,818,514	1,953,406	2,117,373	2,410,704
391659	GOLDEN WEST TELECOMM	6,050,585	6,535,789	7,952,572	9,543,603	8,920,987

Table 3.33
Unseparated Non-Traffic-Sensitive Revenue Requirement by Study Area ($)

Study Area Code	Study Area Name	1997	1998	1999	2000	2001
	SOUTH DAKOTA (CONT.)					
391660	MT RUSHMORE TEL	2,041,300	2,048,383	2,082,968	2,205,645	2,508,670
391664	JAMES VALLEY COOP	1,389,881	1,445,309	1,505,470	1,834,750	1,904,793
391666	JEFFERSON TEL CO -SD	299,589	487,296	513,182	623,707	678,877
391667	KADOKA TELEPHONE CO	156,233	193,693	227,571	278,044	276,260
391668	KENNEBEC TEL CO	441,181	435,700	463,253	517,739	701,134
391669	MCCOOK COOP TEL CO	766,462	781,165	836,332	873,382	997,042
391670	MIDSTATE COMM., INC.	1,527,768	1,595,800	1,666,441	1,846,991	1,987,976
391671	WEST RIVER(MOBRIDGE)	649,419	681,346	709,633	647,038	739,037
391674	ROBERTS COUNTY COOP	690,275	711,379	778,458	953,372	995,968
391676	SANTEL COMM. COOP.	1,718,543	1,793,910	1,971,039	2,408,146	2,811,535
391677	SIOUX VALLEY TEL. CO	1,778,329	1,866,984	1,955,317	2,022,145	2,254,070
391679	STOCKHOLM-STRANDBURG	319,433	316,641	415,124	424,061	393,542
391680	SULLY BUTTES TEL	4,469,246	4,311,209	4,501,102	4,952,817	6,169,737
391680A	SULLY BUTTES TEL	0	0	0	0	520,430
391682	TRI-COUNTY TELCOM	172,207	172,713	179,959	210,417	212,490
391684	UNION TEL CO.	493,528	518,646	566,933	600,020	675,357
391685	VALLEY TELECOMM.	1,255,275	1,615,589	1,869,773	2,317,961	2,614,831
391686	VIVIAN TELEPHONE CO	5,705,465	5,951,265	7,932,822	9,000,467	9,265,502
391688	WESTERN TEL CO.	374,260	385,138	410,818	468,495	497,809
391689	WEST RIVER COOP	1,718,601	1,901,529	1,946,861	2,125,402	2,188,064
395145	QWEST CORP-SD	62,871,129	68,360,007	66,088,782	71,804,609	68,868,016
TOTAL:	TENNESSEE	919,469,450	929,675,654	963,478,566	945,492,076	980,871,479
290280	ARDMORE TEL CO	3,425,218	3,680,939	3,831,516	3,920,564	4,577,064
290552	CENTURYTEL-ADAMSVILL	4,359,855	4,650,183	5,281,104	5,669,137	5,730,560
290553	BEN LOMAND RURAL	8,755,802	9,268,389	9,922,350	9,918,178	11,308,134
290554	BLEDSOE TEL COOP	2,715,850	2,874,449	3,093,883	3,059,712	3,528,705
290557	CENTURY-CLAIBORNE	4,134,072	4,586,140	4,960,257	5,299,796	5,471,453
290559	CONCORD TEL EXCHANGE	4,907,912	5,546,084	6,215,561	6,406,795	6,809,350
290561	CROCKETT TEL CO	1,252,532	1,309,125	1,342,328	1,407,817	1,569,024
290562	DEKALB TEL COOP	8,715,297	8,801,578	9,028,003	9,158,738	9,658,256
290565	HIGHLAND TEL COOP-TN	6,036,788	6,294,948	6,685,814	6,422,765	7,504,644
290566	HUMPHREY'S COUNTY	834,942	795,303	840,640	906,901	901,960
290567	UNITED INTER-MT-TN	55,797,199	58,674,504	60,207,764	59,933,273	58,494,983
290570	LORETTO TEL CO	1,686,112	1,769,748	1,893,954	1,984,235	2,258,566
290571	MILLINGTON TEL CO	6,698,125	7,189,478	7,695,711	8,460,541	9,575,848
290573	NORTH CENTRAL COOP	6,876,005	7,397,088	8,396,910	8,494,585	9,025,958
290574	CENTURYTEL-OOLTEWAH	2,086,465	2,251,633	3,450,237	3,731,777	4,000,345
290575	TENNESSEE TEL CO	19,511,670	20,435,120	21,360,674	22,350,591	23,238,143
290576	PEOPLES TEL CO	1,295,488	1,375,557	1,459,111	1,530,273	1,765,385
290578	TELLICO TEL CO	2,821,098	3,119,897	3,455,803	3,507,300	3,895,947
290579	TWIN LAKES TEL COOP	10,315,176	10,851,096	11,458,457	12,002,300	13,039,421
290580	CITIZENS-VOLUNTEER	5,644,821	6,315,765	6,785,870	7,419,062	7,161,171
290581	UTC OF TN	3,305,164	3,554,478	5,439,959	6,334,003	7,742,266
290583	WEST TENNESSEE TEL	1,365,551	1,460,238	1,526,595	1,604,045	1,797,782
290584	YORKVILLE TEL COOP	653,892	682,772	725,265	781,179	850,871
294336	CUC DBA CITIZENS-TN	22,964,515	24,578,554	26,564,319	27,701,515	28,121,816
295185	SO. CENTRAL BELL -TN	733,309,903	732,212,587	751,856,479	727,486,998	752,843,826
TOTAL:	TEXAS	3,284,989,697	3,444,169,833	3,581,339,074	3,837,003,502	3,944,620,930
440425	CAMERON TEL CO TEXAS	619,264	998,682	1,059,132	1,078,719	1,015,509
441163	VALOR-TX	0	0	0	105,411,994	101,305,558
442038	BLOSSOM TEL CO	380,561	388,544	419,415	446,835	522,247
442039	BIG BEND TEL CO INC	6,701,403	9,912,387	9,263,110	8,898,685	9,934,899
442040	BRAZORIA TEL CO	4,138,511	4,296,452	4,455,886	4,473,297	4,676,286
442041	BRAZOS TEL COOP INC	2,248,073	2,199,881	2,588,658	2,771,807	2,706,678
442043	NORTH TEXAS TEL. CO.	299,040	310,579	328,165	369,982	404,484

Table 3.33
Unseparated Non-Traffic-Sensitive Revenue Requirement by Study Area ($)

Study Area Code	Study Area Name	1997	1998	1999	2000	2001
	TEXAS (CONT.)					
442046	CAP ROCK TEL COOP	1,692,570	1,762,815	1,938,078	2,075,068	1,929,519
442052	CENTRAL TEXAS CO-OP	5,222,147	6,241,085	6,231,555	7,984,130	9,090,981
442057	COLEMAN COUNTY CO-OP	1,113,754	1,574,147	2,421,123	2,479,723	2,333,239
442059	COLORADO VALLEY TEL	3,646,522	4,143,668	4,432,159	4,609,975	4,975,427
442060	COMANCHE COUNTY TEL	1,813,234	1,803,070	1,786,404	2,020,945	2,184,061
442061	COMMUNITY TEL CO	965,833	930,719	1,051,351	1,113,546	1,235,836
442065	CUMBY TEL COOP INC	334,221	332,893	316,160	530,013	545,029
442066	DELL TEL. CO-OP - TX	1,818,402	1,828,345	1,765,175	2,033,003	1,900,311
442068	EASTEX TEL COOP INC	13,338,440	14,101,976	15,012,946	15,678,606	16,332,515
442069	ELECTRA TELEPHONE CO	1,678,755	1,808,761	1,855,142	1,904,764	1,994,065
442070	ETEX TEL COOP INC	6,359,449	6,684,540	6,915,305	7,955,386	8,625,983
442071	FIVE AREA TEL CO-OP	2,902,874	2,644,546	2,962,826	3,012,231	3,040,921
442072	FORT BEND TEL CO	9,723,999	10,954,383	10,769,809	13,548,697	13,622,746
442073	BORDER TO BORDER	549,179	543,217	527,352	606,504	737,648
442076	GANADO TELEPHONE CO	1,581,599	2,016,150	2,495,660	2,733,760	2,971,825
442080	GTE SW VERIZON-TX	418,768,346	470,897,238	469,120,382	506,176,717	471,764,433
442083	GUADALUPE VALLEY TEL	12,007,372	13,655,104	16,202,223	18,531,957	21,007,457
442084	UTC OF TEXAS INC	69,857,749	70,640,246	75,645,221	79,646,539	81,361,446
442086	HILL COUNTRY CO-OP	6,124,153	6,256,959	6,909,238	7,152,189	7,578,791
442090	ALENCO COMMUNICATION	2,320,749	2,396,855	2,702,881	2,770,359	2,791,895
442091	ETS TEL. CO., INC.	634,860	1,239,654	1,956,126	2,838,092	4,078,735
442093	INDUSTRY TEL CO	1,227,352	1,177,611	1,368,908	1,429,392	1,523,913
442097	KERRVILLE TEL CO	6,244,673	7,054,611	9,009,721	9,047,571	9,882,084
442101	CENTURYTEL-LK DALLAS	4,151,603	4,419,705	4,879,112	5,093,581	5,557,302
442103	LA WARD TEL EXCHANGE	778,719	756,868	757,199	847,282	865,137
442104	LAKE LIVINGSTON TEL	1,082,472	993,797	1,110,521	1,489,891	1,552,323
442105	LIPAN TEL CO	912,676	911,889	966,052	1,062,214	1,157,216
442107	LIVINGSTON TEL CO	1,641,853	1,738,036	1,828,235	1,941,115	2,112,000
442109	TXU COMMUNICATIONS	36,670,182	36,575,129	39,548,124	42,939,903	43,306,566
442112	MID-PLAINS RURAL TEL	1,651,341	1,710,457	1,764,838	1,929,529	2,009,426
442114	CENTEL OF TEXAS	65,179,579	66,576,304	68,696,243	69,362,130	67,965,630
442116	MUENSTER DBA NORTEX	2,306,433	2,316,863	2,494,260	2,736,732	2,509,354
442117	CENTURYTEL-PORT ARAN	1,567,705	1,667,154	1,760,944	1,644,755	1,818,387
442130	PEOPLES TEL COOP -TX	5,374,656	5,682,228	6,477,170	7,361,862	8,747,002
442131	POKA-LAMBRO TEL COOP	1,825,395	1,901,870	1,877,457	1,900,107	1,843,218
442134	RIVIERA TEL CO INC	912,654	822,126	1,028,791	1,459,424	1,533,467
442135	SOUTHWEST TEXAS TEL	3,139,611	3,142,958	3,154,723	3,406,494	3,556,980
442140	CENTURYTEL-SAN MARCO	9,508,544	9,998,835	10,984,648	10,535,638	11,213,526
442141	SANTA ROSA TEL COOP	1,290,357	1,361,128	1,392,872	1,550,368	1,350,599
442143	SOUTH PLAINS TEL	1,546,826	1,628,527	1,717,184	1,732,520	1,843,208
442147	SUGAR LAND TEL CO	16,429,218	18,499,494	19,924,077	21,339,602	21,617,254
442150	TATUM TEL CO	816,862	846,131	862,398	934,278	904,408
442151	TAYLOR TEL CO-OP INC	2,428,417	2,476,916	3,366,528	3,390,151	3,523,964
442153	TEXAS-ALLTEL, INC.	11,610,298	11,708,984	12,023,112	12,576,412	12,159,431
442154	GTE-SW VERIZON-TX	68,167,110	77,511,827	71,035,010	68,299,122	39,054,460
442159	VALLEY TEL CO-OP -TX	7,078,386	7,161,261	8,652,972	9,498,412	9,659,544
442166	WEST TEXAS RURAL TEL	1,833,473	2,288,218	2,373,222	2,408,634	2,525,487
442168	WES-TEX TEL CO-OP	1,240,760	1,398,616	1,496,544	1,652,200	1,933,526
442170	XIT RURAL TEL CO-OP	1,926,239	2,050,130	1,951,122	1,917,903	1,965,520
442262	ENMR TEL COOP-TX	227,561	179,258	163,845	178,981	174,504
445216	SOUTHWESTERN BELL-TX	2,449,377,680	2,529,050,004	2,647,541,760	2,738,483,778	2,900,086,970
TOTAL:	UTAH	297,182,815	305,040,457	298,163,032	326,153,896	340,803,097
502277	CENTRAL UTAH TEL INC	632,660	685,345	706,341	801,749	943,223
502277A	CENTRAL UTAH TEL INC	0	0	0	0	589,634
502278	EMRY DBA EMRY TELCOM	1,375,938	1,459,831	1,684,428	1,813,307	3,185,787
502278A	EMRY DBA EMRY TELCOM	0	0	0	0	5,132,959

Table 3.33
Unseparated Non-Traffic-Sensitive Revenue Requirement by Study Area ($)

Study Area Code	Study Area Name	1997	1998	1999	2000	2001
	UTAH (CONT.)					
502279	GUNNISON TEL CO	428,199	457,822	490,283	506,074	570,313
502282	MANTI TEL CO	421,223	428,461	463,139	475,313	660,653
502282A	MANTI TEL CO	0	0	0	0	495,956
502283	SKYLINE TELECOM	483,144	510,536	554,381	598,536	686,540
502283A	SKYLINE TELECOM	0	0	0	0	434,819
502284	BEEHIVE TEL CO - UT	309,790	438,144	687,121	1,109,787	1,289,631
502286	SOUTH CENTRAL UTAH	4,666,889	4,655,260	5,009,031	5,186,435	5,534,775
502287	UINTAHBASIN DBA UBTA	2,153,392	2,116,996	2,812,821	2,775,989	3,012,893
502287A	UINTAHBASIN DBA UBTA	0	0	0	0	5,623,278
502288	ALL WEST COMM-UT	1,355,830	1,397,369	1,607,187	2,149,320	3,151,982
502288A	ALL WEST COMM-UT	0	0	0	0	762,739
503032	BEAR LAKE COMM	350,612	348,182	422,131	464,977	524,955
504429	CITIZENS TELECOM-UT	8,732,351	9,130,016	9,338,660	10,691,275	10,966,021
504449	NAVAJO COMMUN-UT	313,363	429,458	488,159	490,322	442,814
505107	QWEST CORP-UT	275,959,424	282,983,040	273,899,350	299,090,811	296,794,126
TOTAL:	VERMONT	133,622,418	127,023,364	124,328,799	123,339,374	129,869,790
140053	FRANKLIN TEL CO - VT	225,431	244,986	256,207	269,529	324,571
140058	LUDLOW TEL CO	1,344,128	1,412,882	1,372,702	1,419,616	1,557,424
140061	NORTHFIELD TEL CO	1,142,784	1,171,024	1,096,239	1,144,444	1,170,316
140062	PERKINSVILLE TEL CO	360,626	293,127	321,626	307,507	337,794
140064	SHOREHAM TEL CO INC.	1,134,898	1,127,369	1,229,731	1,287,849	1,467,667
140068	TOPSHAM TEL CO	425,425	436,639	479,129	542,993	607,499
140069	WAITSFIELD/FAYSTON	7,464,553	7,803,703	8,116,627	9,578,517	9,156,579
143331	NORTHLAND TEL. CO-VT	2,701,307	2,854,089	3,028,825	3,173,749	3,058,244
145115	VERIZON VERMONT	110,423,779	103,826,276	100,240,381	96,506,904	102,286,469
147332	VERMONT TEL. CO-VT	8,399,487	7,853,269	8,187,332	9,108,268	9,903,227
TOTAL:	VIRGIN ISLANDS	39,531,844	41,752,287	43,662,874	45,609,734	41,284,381
643300	VIRGIN ISLANDS TEL	39,531,844	41,752,287	43,662,874	45,609,734	41,284,381
TOTAL:	VIRGINIA	1,063,463,188	1,098,137,515	1,140,629,999	1,189,758,641	1,229,402,976
190217	AMELIA TEL CORP	2,145,851	2,328,125	2,515,195	2,688,951	2,858,109
190219	BUGGS ISLAND COOP	984,199	1,002,988	1,095,652	1,115,232	1,287,504
190220	BURKE'S GARDEN TEL	54,550	55,034	57,447	72,683	73,976
190225	CITIZENS TEL COOP	1,914,426	1,983,569	2,090,830	2,207,378	2,537,221
190226	NTELOS, INC.	8,649,792	9,027,793	9,521,852	9,733,484	10,520,545
190233	VERIZON S-VA(CONTEL)	144,823,029	146,175,067	135,651,885	152,020,068	161,621,513
190236	NORTH RIVER TEL COOP	304,929	345,302	331,000	342,476	391,194
190237	HIGHLAND TEL COOP	440,770	449,657	480,348	538,537	586,714
190238	MT GROVE-WILLIAMSVIL	495,683	512,954	544,030	676,883	737,486
190239	NEW HOPE TEL CO - VA	279,513	292,277	311,217	333,224	364,224
190243	PEMBROKE TEL COOP	783,192	810,690	857,345	910,560	1,048,527
190244	PEOPLES MUTUAL TEL	2,029,755	3,168,762	3,324,888	3,174,235	3,861,972
190248	SCOTT COUNTY COOP	1,813,524	1,844,120	1,938,632	2,029,360	2,321,767
190249	ROANOKE & BOTETOURT	3,934,028	4,078,652	4,386,012	4,125,420	5,991,947
190250	SHENANDOAH TEL CO	5,753,329	6,013,154	6,394,652	5,941,781	6,884,925
190253	VIRGINIA TEL CO	567,855	657,396	665,660	632,498	747,707
190254	CENTEL OF VIRGINIA	94,379,828	95,452,212	99,939,381	96,671,427	96,624,186
190479	VERIZON SOUTH-VA	12,725,299	12,264,567	10,900,270	11,231,848	9,704,940
190567	UNITED INTER-MT-VA	26,560,768	27,882,619	29,447,160	30,114,909	29,685,557
193029	NEW CASTLE TEL. CO.	1,122,077	1,143,134	1,120,984	1,132,999	1,142,713
195040	VERIZON VIRGINIA INC	753,700,790	782,649,443	829,055,560	864,064,688	890,410,249
TOTAL:	WASHINGTON	908,002,347	916,588,147	929,586,942	993,323,507	980,609,346
522400	UTC OF THE NW-WA	25,236,791	24,738,909	23,777,576	25,331,122	23,652,096
522404	ASOTIN TEL - WA	739,511	694,047	673,763	681,910	672,823

Table 3.33
Unseparated Non-Traffic-Sensitive Revenue Requirement by Study Area ($)

Study Area Code	Study Area Name	1997	1998	1999	2000	2001
	WASHINGTON (CONT.)					
522408	CENTURYTEL-WASHINGTO	69,452,990	71,093,840	73,891,712	79,069,269	80,276,229
522410	CENTURYTEL-COWICHE	722,358	821,232	873,642	755,307	710,473
522412	ELLENSBURG TEL CO	7,466,243	8,872,326	8,720,318	9,506,335	9,878,776
522416	VERIZON N'WEST-WA	198,583,136	179,938,237	175,369,992	174,453,302	197,677,935
522417	HAT ISLAND TEL CO	39,692	49,690	52,908	30,859	34,488
522418	PEND OREILLE TEL.	1,498,497	1,668,614	1,670,832	1,627,272	1,729,880
522419	HOOD CANAL TEL CO	593,027	614,805	596,485	590,277	678,118
522423	INLAND TEL CO -WA	1,499,022	1,510,787	1,402,297	1,600,365	1,986,176
522426	KALAMA TEL CO	1,277,557	1,412,627	1,371,052	1,634,247	1,392,116
522427	LEWIS RIVER TEL CO	1,739,447	1,805,894	1,889,445	2,127,600	2,048,264
522430	MCDANIEL TEL CO	1,125,625	1,172,693	1,223,426	1,317,816	1,546,996
522431	MASHELL TELECOM INC	1,914,589	2,201,310	2,840,927	3,349,559	3,206,137
522437	PIONEER TEL CO	502,419	552,261	552,044	540,945	510,182
522442	ST JOHN TEL CO	308,861	301,744	252,717	313,117	281,755
522446	TENINO TELEPHONE CO	1,496,150	1,551,511	1,671,532	1,773,326	1,903,118
522447	TOLEDO TELEPHONE CO	1,386,116	1,486,152	1,751,073	1,792,903	2,065,442
522449	VERIZON N'WEST-WA	24,937,286	25,761,706	24,659,758	23,517,369	24,626,164
522451	WESTERN WAHKIAKUM	1,627,424	1,557,619	1,694,855	1,875,946	1,918,432
522452	WHIDBEY TEL CO.	5,771,556	6,149,250	6,332,018	7,190,103	6,772,480
522453	YCOM NETWORKS, INC.	4,090,254	4,067,626	4,373,022	7,154,408	5,066,527
525161	QWEST CORP-WA	555,993,796	578,565,268	593,945,548	647,090,152	611,974,739
TOTAL:	WEST VIRGINIA	316,953,953	325,085,868	340,544,082	348,990,894	353,538,481
200256	ARMSTRONG OF WV	738,877	759,798	783,863	1,247,133	1,246,757
200257	SPRUCE KNOB SENECA	305,951	313,168	325,922	353,220	403,944
200258	WAR ACQ. DBA WAR TEL	431,908	424,472	445,123	469,711	538,623
200259	HARDY TELECOM	2,419,145	2,140,644	2,113,292	2,325,437	2,486,150
200267	ARMSTRONG TEL. CO.	1,767,137	1,848,705	2,090,511	2,303,118	2,166,416
200271	CTC WVA-MTN. STATE	13,846,365	13,635,832	15,112,164	15,473,930	17,306,026
200277	WEST SIDE TEL-WV	830,664	881,183	938,116	833,174	757,645
204338	CTC WVA-ST MARY'S	15,815,486	15,564,602	17,286,617	19,028,037	17,297,255
204339	CTC WVA-BLUEFIELD	34,210,109	36,760,452	40,235,302	42,933,301	43,033,536
205050	VERIZON W VA INC.	246,588,311	252,757,012	261,213,174	264,023,832	268,302,129
TOTAL:	WISCONSIN	704,895,144	745,385,884	745,218,761	777,238,834	804,025,676
330841	CENTURYTEL-MW-WI	8,171,336	9,845,475	10,345,899	10,755,864	11,344,819
330842	AMERY TELCOM, INC.	1,640,784	1,740,460	1,866,328	1,833,134	2,117,083
330843	AMHERST TEL CO	1,300,141	1,395,306	1,500,641	1,554,044	1,800,453
330844	BADGER TELECOM, INC.	2,457,068	2,634,595	2,895,671	3,073,863	3,365,718
330846	BALDWIN TELECOM	1,040,893	1,116,646	1,210,998	1,227,437	1,414,915
330847	BELMONT TEL CO	259,934	273,646	289,874	306,426	344,089
330848	BERGEN TEL CO	97,773	101,390	107,781	103,534	110,163
330849	BLACK EARTH TEL CO	416,583	434,340	452,338	475,530	540,579
330850	BLOOMER TEL CO	805,812	841,501	905,665	883,671	1,035,035
330851	BONDUEL TEL CO	490,466	539,531	582,313	577,671	666,440
330855	BRUCE TEL CO, INC	568,200	554,910	675,594	743,483	771,832
330856	BURLINGTON B&W	1,009,767	1,063,086	1,147,077	1,153,454	1,304,207
330857	CENTURYTEL-MW-WI	317,649	346,655	387,395	397,438	510,121
330859	CENTRAL STATE TEL CO	4,117,119	4,497,154	4,826,944	5,138,923	5,260,687
330860	CHEQUAMEGON TEL COOP	3,745,823	3,802,755	4,510,060	4,181,678	4,204,290
330861	CHIBARDUN TEL COOP	1,755,851	1,887,401	2,014,907	2,143,253	2,455,406
330863	CITIZENS TEL COOP-WI	610,516	657,732	711,375	772,368	890,584
330865	CLEAR LAKE TEL CO-WI	401,938	419,538	440,085	473,811	556,854
330866	COCHRANE COOP TEL CO	397,627	424,751	453,602	478,287	567,930
330868	COON VALLEY FARMERS	723,903	756,800	811,261	864,712	999,980
330870	RHINELANDER(CRANDON)	1,813,707	1,566,004	1,666,957	2,937,956	2,080,077
330872	CUBA CITY EXCHANGE	481,635	514,172	540,504	553,766	633,537

Table 3.33
Unseparated Non-Traffic-Sensitive Revenue Requirement by Study Area ($)

Study Area Code	Study Area Name	1997	1998	1999	2000	2001
	WISCONSIN (CONT.)					
330875	DICKEYVILLE TEL CORP	349,528	357,532	399,956	434,869	499,364
330877	CENTURYTEL-FAIRWATER	418,475	390,581	470,418	496,307	542,134
330879	FARMERS INDEPENDENT	881,174	932,493	983,561	1,041,465	1,205,961
330880	FARMERS TEL CO - WI	1,766,666	1,805,233	1,962,854	2,059,868	2,355,822
330881	MID-PLAINS TEL CO	8,162,816	8,227,254	8,641,174	8,794,720	9,234,583
330884	CENTURYTEL-FORESTVIL	1,557,533	1,604,436	1,577,242	1,559,586	1,472,070
330886	VERIZON NORTH-WI	129,217,187	141,813,163	132,540,800	130,985,962	114,258,048
330889	HAGER TELECOM INC.	582,863	600,713	633,057	671,646	765,093
330891	RHINELANDER(HEADWTR)	1,451,222	1,540,933	1,993,362	2,813,960	2,629,462
330892	HILLSBORO TEL CO	455,610	476,839	504,473	518,777	596,292
330895	CENTURYTEL-WISCONSIN	11,727,258	12,891,916	15,805,745	15,245,706	15,976,069
330896	LAKEFIELD TEL CO	523,405	549,180	587,850	625,872	727,160
330898	CENTURYTEL-LARSEN-RE	1,048,706	1,164,082	1,227,735	1,227,542	1,279,162
330899	LA VALLE TEL COOP	591,418	616,663	648,013	685,779	789,570
330900	LEMONWEIR VALLEY TEL	913,541	962,141	1,030,806	1,074,417	1,251,569
330902	LUCK TEL CO	678,101	706,786	744,944	788,349	910,176
330905	MANAWA TEL CO	703,990	737,947	787,773	819,219	942,117
330908	MARQUETTE-ADAMS COOP	988,444	1,128,695	1,370,657	1,731,742	1,926,268
330909	MIDWAY TEL CO	2,501,709	2,653,525	2,877,306	2,943,736	3,073,485
330910	MILLTOWN MUTUAL TEL	571,168	610,565	571,963	595,376	792,084
330912	FRONTIER-MONDOVI	551,121	491,795	597,433	559,607	619,738
330913	CENTURYTEL-MONROE	3,389,995	3,812,332	4,168,506	4,169,877	4,389,310
330914	EASTCOAST TELECOM	1,789,942	1,897,292	1,987,048	2,116,413	2,453,235
330915	MOSINEE TEL CO	1,205,498	1,274,265	1,371,036	1,352,082	1,492,491
330916	MOUNT HOREB TEL CO	2,237,058	2,389,931	2,679,860	2,549,660	2,475,391
330917	MT VERNON TEL CO	2,347,373	2,735,427	3,134,323	3,599,162	4,560,226
330918	NELSON TEL COOP	1,199,034	1,256,561	1,324,720	1,401,422	1,600,306
330920	NIAGARA TEL CO	1,367,017	1,389,687	1,399,103	1,395,390	1,431,868
330922	CENTURYTEL-MW-WI/NW	20,728,835	20,796,588	22,225,112	22,739,417	23,479,523
330924	CENTURYTEL-MW-KENDAL	167,652	4,958,816	19,449,811	21,177,012	21,452,338
330925	BAYLAND TEL CO	513,237	548,926	592,644	594,354	700,586
330930	GRANTLAND TELECOM	1,235,208	1,311,090	1,389,143	1,495,035	1,695,459
330931	CENTURYTEL-SO WI	2,098,268	2,260,463	2,286,350	2,349,872	2,276,042
330934	CENTURYTEL-MW-WI	1,388,635	1,508,278	1,572,025	1,747,073	1,805,869
330936	INDIANHEAD TEL CO	1,465,172	1,565,306	1,559,652	1,494,396	1,423,780
330937	PRICE COUNTY TEL CO	1,759,366	1,800,542	1,805,583	1,954,339	1,904,875
330938	NORTHEAST TEL CO	2,056,894	2,266,875	2,514,409	2,459,413	2,830,846
330940	RHINELANDER(RHINLDR)	3,428,613	3,628,766	3,555,138	4,008,432	4,230,648
330941	RHINELANDER(RIB LKE)	519,083	619,433	684,406	650,053	586,112
330942	RICHLAND-GRANT COOP	865,118	904,065	963,026	1,027,528	1,165,154
330943	RIVERSIDE TELECOM	889,153	968,484	1,061,777	1,089,697	1,255,527
330944	FRONTIER-ST. CROIX	2,138,809	2,292,539	2,575,829	2,526,507	2,681,171
330945	SCANDINAVIA TEL CO	782,959	815,363	868,373	925,443	1,052,268
330946	SHARON TEL CO	373,632	400,208	446,453	464,399	524,669
330949	SIREN TEL CO, INC	639,649	677,606	719,732	693,637	787,688
330950	CENTURYTEL-NW WI	10,324,901	11,364,628	11,890,436	11,633,487	12,215,537
330951	SOMERSET TEL CO	582,027	621,484	684,640	641,878	757,626
330952	SE TEL OF WISCONSIN	2,636,713	2,816,519	3,234,322	3,203,708	3,508,373
330953	SPRING VALLEY TEL CO	419,967	447,700	583,477	662,550	696,763
330954	STOCKBRIDGE & SHERWD	1,313,370	1,447,096	1,436,947	1,584,299	1,608,470
330955	STATE LONG DISTANCE	2,212,784	2,384,214	2,611,932	2,686,204	2,964,538
330956	CENTURYTEL-NORTH WI	8,570,750	9,559,847	10,472,404	9,674,317	9,916,109
330958	TENNEY TEL CO	372,259	395,709	430,337	424,559	436,136
330959	CENTURYTEL-MW-WI	427,913	484,084	549,395	633,460	657,133
330960	TRI-COUNTY TEL COOP	1,274,802	1,334,610	1,411,308	1,446,558	1,779,449
330962	UNION TEL CO	1,323,538	1,419,548	1,527,642	1,601,839	1,813,306
330963	UTELCO, INC	3,422,945	3,618,600	3,781,165	4,028,785	4,378,797

Table 3.33
Unseparated Non-Traffic-Sensitive Revenue Requirement by Study Area ($)

Study Area Code	Study Area Name	1997	1998	1999	2000	2001
	WISCONSIN (CONT.)					
330964	FRONTIER-WISCONSIN	4,989,783	5,161,456	5,689,711	6,608,929	5,938,638
330966	VERNON TEL COOP	2,014,428	2,111,946	2,252,703	2,392,056	2,743,862
330967	FRONTIER OF VIROQUA	941,283	983,333	1,079,146	1,049,435	1,155,782
330968	WAUNAKEE TEL CO	1,728,790	1,904,478	2,055,533	2,076,541	2,230,190
330970	CENTURYTEL-MW-WI	1,841,833	1,857,243	1,966,839	2,123,774	2,417,436
330971	W. WISCONSIN TELCOM	1,626,770	1,713,044	1,885,310	2,029,097	2,346,863
330973	WITTENBERG TEL CO	810,016	897,423	954,890	953,929	974,887
330974	WOOD COUNTY TEL CO	5,500,507	6,585,972	7,658,161	9,312,089	10,730,864
331155	TELEPHONE USA OF WI	0	0	0	8,798,513	21,201,109
331159	CENTURYTEL-CENTRL WI	0	0	0	9,070,244	21,908,599
335220	WISCONSIN BELL	399,707,104	410,521,788	388,428,008	394,317,166	398,568,801
TOTAL:	WYOMING	130,627,012	137,646,689	136,275,525	137,261,419	135,145,432
511595	UTC OF THE WEST-WY	3,085,568	3,623,809	3,762,882	3,664,742	3,518,377
512251	RANGE TEL COOP - WY	11,436,729	11,391,796	12,012,066	12,625,444	12,786,253
512289	CHUGWATER TEL CO	132,460	147,274	136,801	155,148	158,054
512290	ALL WEST COMM.-WY	122,498	146,076	146,955	173,233	184,945
512291	DUBOIS TEL EXCHANGE	2,211,727	2,133,276	2,208,159	2,238,428	2,147,113
512295	SILVER STAR TEL-WY	1,736,710	1,677,781	1,872,308	1,786,650	2,086,420
512296	TRI COUNTY TEL ASSN	6,155,491	6,501,186	6,875,700	7,167,615	7,829,066
512297	UNION TELEPHONE CO	3,512,145	3,605,733	3,894,987	4,030,451	3,975,486
512299	CENTURYTEL OF WY.	1,615,549	1,841,115	1,894,465	2,079,026	2,072,733
515108	QWEST CORP-WY	100,618,136	106,578,643	103,471,204	103,340,682	100,386,988
TOTAL:	INDUSTRY	42,693,077,762	43,076,697,204	44,372,606,109	45,701,077,858	46,828,415,741

Table 3.34
Number of Loops by Study Area

Study Area Code	Study Area Name	1997	1998	1999	2000	2001
TOTAL:	ALABAMA	2,404,995	2,464,758	2,521,596	2,534,452	2,497,624
250281	VERIZON S-AL(CONTEL)	113,792	118,660	123,095	125,812	127,882
250282	BLOUNTSVILLE TEL CO	3,683	3,817	4,055	4,394	4,526
250283	BRINDLEE MOUNTAIN	11,845	13,042	13,467	14,300	14,012
250284	BUTLER TEL CO	8,180	8,404	8,561	8,771	8,855
250285	CASTLEBERRY TEL CO	940	1,014	1,026	1,010	1,018
250286	NATIONAL OF ALABAMA	2,283	2,315	2,369	2,372	2,374
250290	FARMERS TEL COOP -AL	17,981	18,212	19,333	19,849	19,858
250293	VERIZON SOUTH-AL	156,996	162,410	171,112	167,869	167,594
250295	GRACEBA TOTAL COMM	4,335	4,482	4,599	4,689	4,681
250298	GULF TEL CO - AL	47,474	49,423	51,526	51,169	57,253
250299	HAYNEVILLE TEL CO	2,224	2,397	2,512	2,611	2,621
250300	HOPPER TELECOMM. CO.	3,515	3,694	4,009	3,901	3,943
250301	FRONTIER-LAMAR CNTY	2,251	2,300	2,432	2,469	2,443
250302	ALLTEL ALABAMA	24,840	26,085	27,203	28,074	28,370
250304	MILLRY TEL CO	6,340	6,490	6,722	7,127	7,262
250305	MON-CRE TEL COOP	3,303	3,377	3,460	3,492	3,477
250306	FRONTIER COMM.-AL	12,990	13,468	13,985	14,341	13,726
250307	MOUNDVILLE TEL CO	1,745	1,760	1,853	1,871	1,955
250308	NEW HOPE TEL COOP	5,795	6,071	6,233	6,395	6,291
250311	OAKMAN TEL CO (TDS)	2,607	2,627	2,673	2,630	2,568
250312	OTELCO TELEPHONE LLC	7,105	7,352	7,920	8,173	8,200
250314	PEOPLES TEL CO	14,691	15,641	16,301	16,796	17,053
250315	PINE BELT TEL CO	2,448	2,478	2,622	2,674	2,751
250316	RAGLAND TEL CO	1,357	1,371	1,396	1,415	1,407
250317	ROANOKE TEL CO	5,118	5,300	5,417	5,434	5,537
250318	FRONTIER COMM-SOUTH	11,577	12,202	12,909	13,543	12,218
250322	UNION SPRINGS TEL CO	4,612	4,596	4,745	4,886	4,859
255181	SO CENTRAL BELL-AL	1,924,968	1,965,770	2,000,061	2,008,385	1,964,890
TOTAL:	ALASKA	396,223	409,244	455,724	455,980	461,194
613000	ACS OF ANCHORAGE	163,729	157,658	187,037	183,484	180,407
613001	ARCTIC SLOPE TEL	2,276	2,332	2,489	2,465	2,806
613001A	ARCTIC SLOPE TEL	0	0	0	0	3,157
613002	BETTLES TEL CO INC	162	163	165	177	199
613003	BRISTOL BAY TEL COOP	1,852	1,843	1,886	1,902	1,891
613004	BUSH-TELL INC.	831	884	926	940	1,009
613005	CIRCLE UTILITIES	34	32	33	38	41
613006	COPPER VALLEY TEL	5,183	5,472	5,919	6,346	6,519
613007	CORDOVA TEL COOP	1,847	1,942	2,039	2,044	2,094
613008	ACS-FAIRBANKS, INC.	34,790	37,811	42,922	42,811	44,825
613010	ACS-N GLACIER STATE	46,205	49,391	49,853	52,996	54,355
613011	INTERIOR TEL CO INC	4,437	4,552	4,604	4,755	5,207
613011A	INTERIOR TEL CO INC	0	0	0	0	3,535
613012	ACS-AK JUNEAU	23,646	25,552	27,488	27,344	27,502
613013	KETCHIKAN PUBLIC UT	10,579	10,996	11,425	11,686	11,241
613015	MATANUSKA TEL ASSOC	45,508	51,760	56,575	58,397	60,131
613016	MUKLUK TEL CO INC	1,140	1,217	1,365	1,436	1,478
613016A	MUKLUK TEL CO INC	0	0	0	0	3,073
613017	ALASKA TEL CO	4,275	4,592	4,599	4,926	4,946
613017A	ALASKA TEL CO	19,142	20,747	23,493	20,796	7,215
613018	NUSHAGAK ELEC & TEL	2,435	2,367	2,467	2,523	2,630
613019	OTZ TEL COOPERATIVE	2,979	3,281	3,249	3,747	3,921
613020	ACS-N SITKA	13,187	14,098	13,792	13,742	14,803
613022	ACS-AK GREATLAND	5,520	5,593	5,808	5,516	5,317
613023	UNITED UTILITIES INC	5,678	6,080	6,643	6,935	7,371
613023A	UNITED UTILITIES INC	0	0	0	0	4,533
613025	YUKON TEL CO INC	464	529	597	585	559

Table 3.34
Number of Loops by Study Area

Study Area Code	Study Area Name	1997	1998	1999	2000	2001
	ALASKA (CONT.)					
613026	NORTH COUNTRY TEL CO	178	184	193	198	205
613028	SUMMIT TEL & TEL -AK	146	168	157	191	224
TOTAL:	AMERICAN SAMOA	10,518	10,512	10,506	9,978	10,325
673900	AMERICAN SAMOA	10,518	10,512	10,506	9,978	10,325
TOTAL:	ARIZONA	2,733,801	2,870,752	2,970,860	3,138,832	3,095,149
452169	SAN CARLOS APACHE	712	780	1,586	1,972	2,358
452171	ARIZONA TELEPHONE CO	3,355	3,581	3,781	3,922	4,061
452172	CITIZENS UTILITIES	84,832	90,019	96,252	101,851	109,569
452173	TOHONO O'ODHAM UTIL.	3,575	2,992	3,350	3,626	3,773
452174	SOUTHWESTERN TEL CO	4,480	4,873	5,288	5,575	5,610
452175	CENTURYTEL SW-AZ	1,514	1,691	1,862	1,864	1,887
452176	VALLEY TEL COOP-AZ	7,218	7,437	7,992	8,267	8,295
452179	GILA RIVER TELECOM.	2,732	2,825	3,359	3,565	3,607
452191	ACCIPITER COMM.	78	136	136	177	197
452200	FORT MOJAVE TEL, INC	618	652	740	890	952
452226	MIDVALE-AZ	516	562	636	676	698
452302	VERIZON CALIF-AZ	8,037	8,170	8,558	8,522	8,708
453334	TABLE TOP TEL CO	4,515	4,576	4,917	5,123	5,237
454426	CITIZENS-WHITE MTNS.	35,582	38,452	39,842	40,997	41,621
454449	NAVAJO COMMUN-AZ	15,603	16,323	17,854	19,717	21,475
455101	QWEST CORP-AZ	2,560,434	2,687,683	2,774,707	2,932,088	2,873,044
457991	SADDLEBACK COMM CO	0	0	0	0	1,357
457991A	SADDLEBACK COMM CO	0	0	0	0	2,700
TOTAL:	ARKANSAS	1,368,951	1,422,088	1,501,281	1,547,800	1,509,333
401142	CENTURYTEL NW-AR-RUS	101,853	105,452	110,559	116,330	114,678
401143	CENTURYTEL NW-AR-SIL	21,291	21,980	22,865	23,423	23,060
401144	CENTURYTEL-CENTRAL A	83,107	85,721	88,652	90,192	86,849
401144A	CENTURYTEL-CENTRAL A	0	0	0	1,385	1,290
401691	ALLTEL ARKANSAS INC	99,669	103,169	107,044	110,061	110,586
401692	ARKANSAS TEL CO	7,802	8,176	8,704	8,899	8,924
401697	CENTRAL ARKANSAS TEL	2,816	2,998	3,195	3,296	3,344
401698	CLEVELAND COUNTY TEL	3,368	3,476	3,675	3,731	3,742
401699	DECATUR TEL CO INC	1,319	1,343	1,425	1,355	1,349
401702	SOUTH ARKANSAS TEL	3,849	4,044	4,352	4,217	4,246
401704	LAVACA TEL CO-AR	1,628	1,648	1,765	1,828	1,850
401705	CENTURYTEL- ARKANSAS	17,731	18,295	19,005	19,604	19,456
401709	MADISON COUNTY TEL	3,457	3,513	3,648	3,821	3,840
401710	MAGAZINE TEL CO	932	955	1,054	1,079	1,123
401711	CENTURYTEL-MTN HOME	21,013	21,928	23,524	24,232	22,867
401712	MOUNTAIN VIEW TEL CO	6,191	6,549	6,987	7,253	7,370
401713	NORTH ARKANSAS TEL	7,392	7,558	7,924	8,173	8,001
401718	PRAIRIE GROVE TEL CO	8,758	9,188	9,651	9,986	10,051
401720	CENTURYTEL-REDFIELD	1,845	1,953	2,051	2,171	2,143
401721	RICE BELT TEL CO	1,096	1,094	1,104	1,107	1,104
401722	E RITTER TEL CO	4,571	4,818	5,207	5,281	5,163
401724	SW ARKANSAS TEL COOP	5,706	5,802	6,181	6,396	6,461
401726	TRI-COUNTY TEL CO-AR	6,359	6,631	6,911	7,742	7,281
401727	CENTURYTEL-SOUTH AR	1,271	1,312	1,344	1,360	1,411
401729	WALNUT HILL TEL CO	4,990	5,219	5,442	5,631	5,719
401733	YELCOT TEL CO INC	3,612	3,756	3,982	3,998	4,125
401734	YELL COUNTY TEL CO	5,356	5,570	5,739	5,910	5,979
403031	SCOTT COUNTY TEL CO	117	126	125	125	110
405211	SOUTHWESTERN BELL-AR	941,852	979,814	1,039,166	1,069,214	1,037,211

Table 3.34
Number of Loops by Study Area

Study Area Code	Study Area Name	1997	1998	1999	2000	2001
TOTAL:	CALIFORNIA	21,482,459	22,221,838	22,736,403	23,777,518	23,385,691
542301	CALAVERAS TEL CO	3,104	3,286	3,639	3,862	3,994
542302	VERIZON CA(CONTEL)	360,172	373,374	386,535	395,856	404,743
542308	CITIZENS UTIL OF CA	103,807	108,923	118,053	124,775	130,773
542311	CAL-ORE TELEPHONE CO	2,613	2,768	2,752	2,714	2,654
542313	DUCOR TELEPHONE CO	924	965	1,008	1,114	1,212
542315	EVANS TEL CO.	10,742	11,342	11,730	12,603	13,006
542318	FORESTHILL TEL CO.	2,747	2,883	3,061	3,182	3,252
542319	VERIZON-CA (GTE)	3,959,946	4,081,851	4,209,282	4,254,760	4,263,074
542321	HAPPY VALLEY TEL CO	3,072	3,158	3,298	3,399	3,455
542322	HORNITOS TEL CO	591	609	628	664	665
542323	WINTERHAVEN TEL. CO.	1,770	1,770	1,759	1,753	1,702
542324	KERMAN TELEPHONE CO	5,604	5,902	6,088	6,280	6,384
542332	THE PONDEROSA TEL CO	8,518	9,056	9,579	9,907	10,147
542334	ROSEVILLE TEL CO	111,074	117,860	123,520	124,676	132,728
542338	SIERRA TELEPHONE CO	20,197	20,811	21,932	23,586	23,197
542339	THE SISKIYOU TEL CO	4,613	4,792	4,922	5,033	5,032
542343	THE VOLCANO TEL CO	9,686	10,319	10,761	11,122	11,374
542344	VERIZON W-COAST-CA	13,268	13,450	13,990	14,363	14,848
542346	PINNACLES TEL CO	243	247	261	264	263
543402	CITIZENS GOLDN STATE	14,990	15,328	15,216	15,499	15,814
544342	CITIZENS TUOLUMNE	5,808	6,012	6,150	6,376	6,551
545170	PACIFIC BELL	16,838,970	17,427,132	17,782,239	18,755,730	18,330,823
TOTAL:	COLORADO	2,637,784	2,756,809	2,864,171	3,004,825	2,948,466
461835	SUNFLOWER TEL - CO	326	348	337	357	361
462178	AGATE TEL CO	116	141	143	142	153
462181	BIJOU TEL COOP ASSOC	1,189	1,281	1,372	1,433	1,474
462182	BLANCA TEL CO	999	1,093	1,229	1,258	1,332
462184	DELTA COUNTY TEL CO	9,032	9,531	10,075	10,299	10,615
462185	CENTURYTEL OF EAGLE	74,068	77,372	81,828	85,014	86,833
462186	EASTERN SLOPE RURAL	4,709	4,855	5,061	5,308	5,459
462187	EL PASO COUNTY TEL	3,498	3,905	4,293	4,680	4,846
462188	FARMERS TEL CO - CO	442	445	474	532	538
462190	HAXTUN TEL CO	1,600	1,640	1,704	1,763	1,839
462192	BIG SANDY TELECOM	919	928	995	1,109	1,170
462193	NUCLA-NATURITA TEL	1,481	1,513	1,545	1,607	1,624
462194	NUNN TEL CO	418	466	513	569	630
462195	SOUTH PARK TEL. CO.	81	20	69	108	145
462196	PEETZ COOP TEL CO	219	238	231	231	233
462197	PHILLIPS COUNTY TEL	2,008	2,089	2,157	2,240	2,188
462198	PINE DRIVE TEL CO	742	779	847	922	946
462199	PLAINS COOP TEL ASSN	1,481	1,508	1,555	1,628	1,672
462201	RICO TEL CO	144	156	171	185	169
462202	ROGGEN TEL COOP CO	270	275	296	314	331
462203	RYE TELEPHONE CO	1,864	1,931	2,165	2,273	2,307
462204	COLUMBINE ACQ CORP	1,167	1,204	1,302	1,407	1,472
462206	STONEHAM COOP TEL CO	77	79	78	77	80
462207	STRASBURG TEL CO	1,229	1,333	1,462	1,657	1,799
462208	CENTURYTEL-COLORADO	7,866	8,526	9,501	10,254	10,771
462209	WIGGINS TEL ASSOC	1,498	1,545	1,605	1,698	1,732
462210	WILLARD TEL CO	62	66	63	68	66
465102	QWEST CORP-CO	2,520,279	2,633,542	2,733,100	2,867,692	2,807,681
TOTAL:	CONNECTICUT	2,152,439	2,211,646	2,435,206	2,552,614	2,406,704
132454	THE WOODBURY TEL CO	21,731	22,883	24,144	25,155	25,504
135200	SOUTHERN NEW ENGLAND	2,130,708	2,188,763	2,411,062	2,527,459	2,381,200

Table 3.34
Number of Loops by Study Area

Study Area Code	Study Area Name	1997	1998	1999	2000	2001
TOTAL:	DELAWARE	532,170	558,152	582,735	598,874	589,979
565010	VERIZON DELAWARE INC	532,170	558,152	582,735	598,874	589,979
TOTAL:	DISTRICT OF COLUMBIA	919,999	934,397	926,875	924,593	919,587
575020	VERIZON WASHINGTON, DC	919,999	934,397	926,875	924,593	919,587
TOTAL:	FLORIDA	10,490,934	10,958,460	11,309,559	11,485,726	11,317,933
210291	GTC, INC.	4,596	4,710	4,808	5,009	5,105
210318	FRONTIER COMM-SOUTH	4,146	4,137	4,512	4,578	4,775
210328	VERIZON FLORIDA	2,199,225	2,272,117	2,320,241	2,340,657	2,334,392
210329	GTC, INC.	9,116	9,742	10,541	11,292	11,513
210330	SMART CITY TEL LLC	15,663	17,531	18,526	19,052	18,670
210331	ITS TELECOMM. SYS.	3,462	3,509	3,673	3,849	3,894
210335	NORTHEAST FLORIDA	8,022	8,592	9,280	9,856	10,500
210336	ALLTEL FLORIDA INC.	79,001	83,655	88,345	93,144	95,687
210338	QUINCY TEL CO-FL DIV	13,254	13,792	14,149	13,999	14,240
210339	GTC, INC.	30,335	32,445	34,361	36,190	37,029
210341	SPRINT-FLORIDA, INC.	1,901,648	2,000,373	2,114,347	2,149,711	2,088,877
215191	SOUTHERN BELL-FL	6,222,466	6,507,857	6,686,776	6,798,389	6,693,251
TOTAL:	GEORGIA	4,771,195	5,005,176	5,211,165	5,285,708	5,148,317
220324	VALLEY TEL CO	5,263	5,645	5,662	5,542	5,371
220338	QUINCY TEL CO-GA DIV	724	747	754	768	796
220344	ALMA TEL CO	6,760	7,041	7,633	7,572	7,773
220346	BLUE RIDGE TEL CO	10,205	11,166	12,082	12,940	13,682
220347	BRANTLEY TEL CO	4,889	5,533	5,957	6,214	6,661
220348	BULLOCH COUNTY RURAL	9,246	9,708	10,297	10,647	11,396
220351	CAMDEN TEL & TEL CO	20,777	22,118	24,527	26,073	26,589
220354	CHICKAMAUGA TEL CORP	6,092	6,459	6,709	6,916	7,034
220355	CITIZENS TEL CO - GA	5,028	5,141	5,362	5,476	5,476
220356	COASTAL UTILITIES	34,412	36,821	39,332	40,195	41,585
220357	ALLTEL GEORGIA INC.	58,703	62,939	67,360	70,966	71,858
220358	DARIEN TEL CO	5,730	6,286	6,647	6,900	7,151
220360	ELLIJAY TEL CO	11,147	12,424	13,402	14,612	14,891
220362	FRONTIER-FAIRMOUNT	2,328	2,382	2,529	2,633	2,769
220364	GEORGIA TEL CORP	6,906	7,055	7,466	7,716	7,770
220365	GLENWOOD TEL CO	873	905	961	983	1,016
220368	HART TEL CO	9,429	9,901	10,443	10,565	10,444
220369	COMSOUTH TELECOMM	4,925	4,981	5,653	5,975	5,537
220371	INTERSTATE TEL CO	14,820	15,874	16,273	17,133	18,602
220375	NELSON-BALL GROUND	6,634	7,185	7,911	8,574	9,007
220376	PEMBROKE TEL CO	3,868	4,016	4,131	4,290	4,219
220377	PINELAND TEL COOP	12,311	12,812	13,161	13,697	13,911
220378	PLANTERS RURAL COOP	8,211	8,434	9,180	9,317	9,635
220379	PLANT TEL. CO.	9,536	9,987	10,487	10,423	10,491
220380	PROGRESSIVE RURAL	4,822	5,082	5,372	5,605	5,738
220381	PUBLIC SERVICE TEL	10,837	11,328	11,764	12,238	12,515
220382	RINGGOLD TEL CO	12,417	13,182	13,916	14,519	14,783
220386	STANDARD TEL CO	67,889	73,007	77,900	80,616	81,442
220387	FRONTIER OF GEORGIA	23,956	26,130	26,123	27,444	28,030
220389	TRENTON TEL CO	6,247	5,884	6,616	7,123	7,330
220392	WAVERLY HALL, LLC	1,309	1,360	1,445	1,539	1,531
220394	WILKES TEL & ELC CO	11,450	11,748	12,453	12,604	12,611
220395	ACCUCOMM TELECOMM.	4,302	4,559	4,651	4,822	4,858
223036	GEORGIA ALLTEL TELCO	84,436	89,250	93,800	97,349	98,346
223037	ALLTEL GEORGIA COMM.	288,525	306,393	325,060	339,183	342,077
225192	SOUTHERN BELL-GA	3,996,188	4,181,693	4,338,146	4,376,539	4,225,392

Table 3.34
Number of Loops by Study Area

Study Area Code	Study Area Name	1997	1998	1999	2000	2001
TOTAL:	GUAM	73,185	75,051	77,609	74,006	74,006
663800	GUAM TEL. AUTH.	73,185	75,051	77,609	74,006	74,006
TOTAL:	HAWAII	707,838	717,921	722,443	723,509	721,233
623021	SANDWICH ISLES COMM.	189	189	296	532	859
623100	VERIZON HAWAII-HI	707,649	717,732	722,147	722,977	720,374
TOTAL:	IDAHO	678,561	706,866	733,429	769,763	762,986
472213	ALBION TEL CO-ATC	4,868	4,959	5,166	5,289	5,356
472215	CAMBRIDGE TEL CO	2,117	2,158	2,279	2,221	2,138
472218	CUSTER TEL COOP	1,981	2,067	2,169	2,227	2,221
472220	FILER MUTUAL TEL -ID	2,282	2,302	2,433	2,508	2,339
472221	FARMERS MUTUAL TEL	3,070	3,239	3,489	3,607	3,587
472222	FREMONT TELCOM	6,076	5,932	5,840	5,947	5,783
472223	CENTURY-GEM STATE-ID	1,517	1,595	1,662	1,739	1,704
472225	CENTURYTEL OF IDAHO	3,923	4,042	4,155	4,328	4,353
472226	MIDVALE TEL EXCH INC	1,053	1,131	1,205	1,298	1,191
472227	MUD LAKE TEL COOP	1,421	1,469	1,525	1,534	1,729
472230	POTLATCH TEL CO INC	1,109	1,122	1,168	1,264	1,374
472231	PROJECT MUTUAL TEL	8,371	8,667	8,826	8,866	8,794
472232	DIRECT COMM-ROCKLAND	1,292	1,395	1,355	1,352	1,385
472233	RURAL TEL CO - ID	469	523	536	643	651
472234	TROY TELEPHONE CO	927	926	945	943	968
472295	SILVER STAR TEL- ID	3,735	4,136	4,353	4,659	4,970
472416	VERIZON N'WEST-ID	128,068	131,106	135,283	137,526	136,264
472423	INLAND TEL-ID	336	351	344	354	361
474427	CITIZENS TELECOM-ID	19,960	21,081	21,365	21,751	21,575
475103	QWEST CORP-ID	454,890	476,219	496,290	528,398	524,616
475162	QWEST CORP-IDAHO	31,096	32,446	33,041	33,309	31,627
TOTAL:	ILLINOIS	7,991,270	8,208,382	8,329,000	8,211,379	8,012,870
340976	ADAMS TEL COOP	4,447	4,556	4,646	4,715	4,699
340978	ALHAMBRA-GRANTFORK	1,277	1,292	1,208	1,207	1,235
340983	CAMBRIDGE TEL CO -IL	1,837	1,850	1,936	1,981	1,949
340984	CASS TEL CO	3,124	3,210	3,175	3,164	3,179
340990	CLARKSVILLE MUTUAL	185	208	219	242	251
340993	CROSSVILLE TEL CO	678	696	706	697	704
340998	FRONTIER-DEPUE	805	787	857	850	839
341003	EGYPTIAN COOP ASSN	3,085	3,216	3,545	3,416	3,252
341004	EL PASO TEL CO	1,766	2,114	2,104	2,205	2,201
341009	C-R TEL CO	954	964	1,000	990	936
341011	FRONTIER OF LAKESIDE	928	833	944	947	904
341012	FLAT ROCK TEL CO-OP	563	593	569	610	612
341015	VERIZON NORTH-IL	656,398	677,894	704,360	675,670	682,178
341016	GENESEO TEL CO	7,872	8,236	8,724	8,950	8,858
341017	GLASFORD TEL CO	1,265	1,300	1,386	1,441	1,474
341020	GRAFTON TEL CO	823	844	837	869	879
341021	GRANDVIEW MUTUAL TEL	95	100	100	114	133
341023	GRIDLEY TEL CO	1,490	1,550	1,570	1,518	1,528
341024	HAMILTON COUNTY COOP	2,374	2,417	2,491	2,695	2,744
341025	SHAWNEE TELEPHONE CO	4,178	4,282	4,397	4,474	4,544
341026	HARRISONVILLE TEL CO	17,877	18,653	19,668	19,893	20,459
341029	HENRY COUNTY TEL CO	1,548	1,580	1,633	1,631	1,597
341032	HOME TEL CO-ST JACOB	983	1,012	1,026	1,002	1,093
341036	VERIZON N-IL(CONTEL)	188,466	194,812	200,856	137,397	138,945
341037	IL CONSOLIDATED TEL	85,594	87,210	88,953	89,651	85,703
341038	FRONTIER OF ILLINOIS	5,057	5,272	5,292	5,353	5,299
341041	KINSMAN MUTUAL TEL	98	106	107	110	107

Table 3.34
Number of Loops by Study Area

Study Area Code	Study Area Name	1997	1998	1999	2000	2001
	ILLINOIS (CONT.)					
341043	LA HARPE TEL CO	1,095	1,112	1,123	1,141	1,112
341045	LEAF RIVER TEL CO	621	630	627	644	625
341046	LEONORE MUTUAL TEL	155	154	159	159	163
341047	MCDONOUGH TEL COOP	4,519	4,588	4,629	4,620	4,581
341048	MCNABB TEL CO	480	474	478	494	480
341049	MADISON TEL CO	1,480	1,540	1,566	1,614	1,608
341049A	MADISON TEL CO	0	0	0	0	4,107
341050	MARSEILLES TEL CO	3,906	4,045	4,261	4,350	4,283
341053	METAMORA TEL CO	3,874	4,076	4,227	4,344	4,319
341054	MID CENTURY TEL COOP	4,629	4,737	4,796	4,934	4,865
341055	FRONTIER-MIDLAND	4,798	4,820	4,961	4,999	4,846
341057	GALLATIN RIVER COMM.	77,749	77,906	84,070	85,875	81,325
341058	MONTROSE MUTUAL TEL	1,649	1,644	1,692	1,776	1,694
341060	MOULTRIE INDEPENDENT	783	796	822	853	862
341061	FRONTIER-MT. PULASKI	2,299	2,283	2,132	2,164	2,097
341062	NEW WINDSOR TEL CO	626	630	637	643	672
341065	ODIN TEL EXCH INC	1,198	1,191	1,160	1,186	1,187
341065A	ODIN TEL EXCH INC	0	0	0	0	2,868
341066	ONEIDA TEL EXCHANGE	586	573	605	621	624
341067	FRONTIER-ORION	1,871	1,913	1,968	2,011	2,023
341073	FRONTIER-PRAIRIE	1,161	1,180	1,206	1,204	1,106
341075	REYNOLDS TEL CO, INC	571	566	614	599	600
341079	FRONTIER-SCHUYLER	3,048	3,120	3,186	3,184	3,106
341086	TONICA TEL CO	529	551	553	569	573
341087	VIOLA HOME TEL CO	793	811	832	866	865
341088	WABASH TEL COOP, INC	4,846	4,985	5,112	5,456	5,284
341091	WOODHULL COMMUNITY	735	766	801	752	823
341092	STELLE TEL CO	86	86	99	102	101
341093	YATES CITY TEL CO	542	561	572	581	607
341183	CITIZENS TELECOMM-IL	0	0	0	112,231	110,745
343035	VERIZON S-IL(ALLTEL)	42,747	43,788	44,544	37,761	38,000
345070	ILLINOIS BELL TEL CO	6,830,127	7,013,269	7,089,259	6,953,854	6,750,417
TOTAL:	INDIANA	3,470,873	3,588,943	3,681,642	3,709,437	3,803,634
320742	BLOOMINGDALE HOME	601	612	635	641	641
320744	CAMDEN TEL CO - IN	1,782	1,827	1,903	2,031	2,105
320747	CENTURYTEL-CENTR IN	3,239	3,367	3,473	3,600	3,650
320750	FRONTIER OF INDIANA	2,537	2,631	2,711	2,851	2,832
320751	CITIZENS TEL CORP	2,411	2,504	2,579	2,667	2,686
320753	CLAY CTY RURAL COOP	11,345	11,975	12,414	12,856	13,017
320756	CRAIGVILLE TEL CO	897	1,054	1,222	1,314	1,352
320759	DAVIESS-MARTIN/RTC	3,094	3,085	3,764	4,076	4,150
320771	GEETINGSVILLE TEL CO	497	578	704	783	761
320772	VERIZON N-IN	734,704	757,377	776,765	784,444	787,449
320775	HANCOCK TELECOM	6,646	7,410	7,880	7,840	8,852
320776	COMM CORP OF INDIANA	10,254	10,811	11,229	11,768	11,999
320777	HOME CO OF PITTSBORO	2,274	2,439	2,598	2,793	2,905
320778	HOME TEL CO INC	2,253	2,326	2,427	2,452	2,533
320779	VERIZON N-IN(CONTEL)	179,777	187,153	193,226	197,543	200,191
320783	LIGONIER TEL CO	2,649	2,723	2,771	2,875	2,811
320788	MERCHANTS & FARMERS	568	610	611	626	651
320790	MONON TEL CO	1,967	2,004	2,062	2,066	2,113
320792	MULBERRY COOP TEL CO	2,693	2,889	3,019	3,126	3,173
320796	NEW LISBON TEL CO	840	884	906	922	926
320797	NEW PARIS TEL INC	1,989	2,086	2,191	2,212	2,232
320800	NORTHWESTERN INDIANA	12,451	13,006	13,792	14,464	14,534
320801	CENTURYTEL OF ODON	1,632	1,672	1,687	1,727	1,757

Table 3.34
Number of Loops by Study Area

Study Area Code	Study Area Name	1997	1998	1999	2000	2001
	INDIANA (CONT.)					
320807	PERRY-SPENCER RURAL	5,595	6,122	6,533	6,861	7,018
320809	COMM CORP OF S. IN	2,018	2,137	2,119	2,193	2,176
320813	PULASKI-WHITE RURAL	2,066	2,168	2,168	2,121	2,164
320815	ROCHESTER TEL CO	7,647	8,241	8,631	8,781	9,019
320816	S & W TEL CO	466	500	524	541	570
320818	SMITHVILLE TEL CO	29,500	30,832	32,258	33,374	33,468
320819	SE INDIANA RURAL	4,426	4,576	5,076	4,985	6,125
320825	SUNMAN TELECOMM CORP	4,315	4,284	4,436	4,900	4,887
320826	SWAYZEE TEL CO	1,070	1,144	1,174	1,181	1,173
320827	SWEETSER RURAL TEL	1,774	1,746	1,912	1,972	1,986
320828	FRONTIER-THORNTOWN	2,663	2,683	2,782	2,873	3,014
320829	TIPTON TEL CO	5,149	5,205	5,614	5,801	5,862
320830	TRI-COUNTY TEL CO	3,388	3,539	4,352	4,498	4,564
320832	UTC OF INDIANA	233,235	239,321	256,398	261,403	270,980
320834	WASHINGTON CTY RURAL	3,202	3,381	3,588	3,783	3,863
320837	WEST POINT TEL CO	710	729	748	789	818
320839	YEOMAN TEL CO, INC	1,225	1,255	1,260	1,292	1,284
323034	VERIZON N-IN(ALLTEL)	10,342	10,835	10,957	11,205	11,253
325080	INDIANA BELL TEL CO	2,164,982	2,239,222	2,280,543	2,285,207	2,360,090
TOTAL:	IOWA	1,590,157	1,641,128	1,676,751	1,729,130	1,704,785
351096	HEARTLND-HICKORYTECH	14,509	14,902	13,756	14,962	13,633
351097	ANDREW TEL CO INC	355	369	370	378	377
351098	ARCADIA TEL CO	333	335	345	347	378
351101	ATKINS TEL CO, INC	677	702	730	740	746
351105	AYRSHIRE FARMERS MUT	375	393	414	414	369
351106	ALPINE COMM.	6,619	6,975	7,085	7,164	6,829
351107	BALDWIN-NASHVILLE	318	330	342	350	354
351108	BARNES CITY COOP	172	180	182	190	201
351110	BERNARD TEL CO INC	586	607	606	581	574
351112	BREDA TEL COOP	1,125	1,156	1,224	1,295	1,235
351113	BROOKLYN MUTUAL TEL	1,524	1,582	1,637	1,706	1,719
351114	THE BURT TEL CO	455	472	479	487	472
351115	BUTLER-BREMER MUTUAL	2,981	3,077	3,176	3,254	3,234
351118	CASCADE TEL CO	1,704	1,800	1,862	1,891	1,888
351119	CASEY MUTUAL TEL CO	457	469	487	493	501
351121	CENTER JUNCTION TEL	151	140	140	146	148
351125	CENTRAL SCOTT TEL CO	5,605	5,822	6,056	6,398	6,460
351126	CENTURYTEL-CHESTER	207	220	221	219	220
351127	FRONTIER OF IOWA	53,983	58,290	59,749	60,816	60,206
351129	THE CITIZENS MUTUAL	3,887	3,906	4,079	4,449	4,502
351130	CLARENCE TEL CO	854	882	904	928	927
351132	CLEAR LAKE INDEPEND	6,567	6,889	7,164	7,372	7,694
351133	C-M-L TEL COOP ASSN	840	894	895	904	927
351134	COLO TEL CO	703	729	768	771	776
351136	COON CREEK TEL CO	639	655	673	709	705
351137	COON VALLEY COOP TEL	641	641	700	722	732
351139	COOPERATIVE TEL CO	1,463	1,529	1,576	1,620	1,656
351141	CORN BELT TEL CO	756	831	888	907	904
351146	CUMBERLAND TEL CO	424	435	432	435	426
351147	DANVILLE MUTUAL TEL	1,056	1,110	1,117	1,142	1,164
351149	DEFIANCE TEL CO	269	283	292	306	308
351150	DIXON TEL CO	641	662	692	722	726
351152	DUMONT TEL CO	1,593	1,548	1,601	1,595	1,610
351153	DUNKERTON TEL COOP	708	750	776	796	792
351156	EAST BUCHANAN COOP	1,554	1,609	1,632	1,642	1,684
351157	ELLSWORTH COOP ASSN	694	729	771	770	766

Table 3.34
Number of Loops by Study Area

Study Area Code	Study Area Name	1997	1998	1999	2000	2001
	IOWA (CONT.)					
351158	MINBURN TELECOMM.	990	958	987	1,005	997
351160	FARMERS & BUSINESSME	1,118	1,166	1,194	1,230	1,216
351162	FARMERS COOP TEL CO	1,391	1,433	1,427	1,533	1,561
351166	FARMERS & MERCHANTS	814	839	853	920	876
351167	ITS-IOWA TELECOM-NO	122,056	123,787	125,831	127,621	122,556
351168	FARMERS MUTUAL COOP	1,915	1,980	2,024	2,078	2,045
351169	FARMERS MUTUAL COOP	533	537	559	552	555
351170	ITS-IOWA TELECOM-SYS	75,226	76,625	79,014	82,019	79,882
351171	FARMERS MUTUAL JESUP	1,907	1,978	2,057	2,120	2,161
351172	FARMERS MUTUAL TEL	2,481	2,509	2,528	2,549	2,619
351173	FARMERS MUTUAL COOP	2,187	2,357	2,487	2,656	2,703
351174	FARMERS MUTUAL TEL	1,131	1,130	1,204	1,251	1,255
351175	FARMERS TEL CO - BAT	430	437	422	418	423
351176	FARMERS TEL CO-ESSEX	709	791	763	792	775
351177	FARMERS TEL CO -RICE	1,743	1,745	1,756	1,788	1,823
351178	ITS - IOWA TELECOM	81,131	83,499	84,744	87,600	84,078
351179	FENTON CO-OP TEL CO	360	375	371	384	375
351187	PARTNER COMM. COOP.	1,174	1,235	1,378	1,513	1,568
351188	GOLDFIELD TEL CO	616	616	620	627	604
351189	RIVER VALLEY COOP	1,025	1,044	1,077	1,115	1,092
351191	GRAND MOUND COOP TEL	591	595	619	647	661
351195	GRISWOLD CO-OP TEL	2,096	2,139	2,175	2,254	2,245
351199	HAWKEYE TEL CO	491	499	504	512	509
351202	HOSPERS TEL EXCH INC	726	735	747	759	783
351203	HUBBARD COOP ASSN	819	869	893	929	909
351205	HUXLEY COMM. COOP.	1,739	1,909	1,973	2,015	2,028
351206	IAMO TEL CO - IA	423	443	461	470	459
351209	INTERSTATE 35 TEL CO	1,139	1,191	1,262	1,312	1,329
351212	JEFFERSON TEL CO -IA	3,517	3,705	3,820	3,800	3,744
351213	JORDAN SOLDIER VLY	340	341	375	430	372
351213A	JORDAN SOLDIER VLY	0	0	0	0	294
351214	KALONA COOP TEL CO	1,932	1,960	2,019	2,213	2,111
351217	KEYSTONE FRMS COOP	1,023	1,057	1,083	1,093	1,066
351220	LA PORTE CITY TEL CO	2,015	2,036	2,065	2,084	2,062
351222	LA MOTTE TEL CO	673	684	695	712	724
351223	LAUREL TEL CO, INC	313	334	347	365	363
351225	LEHIGH VALLEY COOP	1,930	2,010	2,081	2,086	2,114
351228	LONE ROCK CO-OP TEL	289	306	323	328	321
351229	LOST NATION-ELWOOD	668	694	709	730	731
351230	NORTHEAST IOWA TEL	1,907	1,979	2,049	2,110	2,111
351232	LYNNVILLE TEL. CO.	312	330	352	382	387
351235	MANILLA TEL CO	590	605	610	643	642
351237	MARNE & ELK HORN TEL	1,452	1,486	1,567	1,607	1,599
351238	MARTELLE COOP ASSN	298	312	325	356	354
351239	MASSENA TEL CO	676	688	704	716	721
351241	MECHANICSVILLE TEL	853	872	901	924	941
351242	MILES COOP TEL ASSN	725	749	772	796	791
351243	MILLER TEL CO - IA	104	104	107	109	106
351245	MINBURN TEL CO	456	468	488	490	488
351246	MINERVA VALLEY TEL	781	825	860	863	890
351247	MODERN COOP TEL CO	917	947	993	1,006	1,030
351248	MONTEZUMA MUTUAL TEL	2,307	2,350	2,422	2,477	2,503
351250	MUTUAL TEL CO	676	683	715	745	728
351251	MEDIAPOLIS TEL CO	2,129	2,191	2,241	2,348	2,341
351252	MUTUAL TEL CO	4,439	4,693	4,830	4,978	5,239
351257	NORTH ENGLISH COOP	835	854	887	930	944
351259	NORTHERN IOWA TEL CO	2,695	2,742	2,799	2,878	2,897

Table 3.34
Number of Loops by Study Area

Study Area Code	Study Area Name	1997	1998	1999	2000	2001
	IOWA (CONT.)					
351260	NORTHWEST IOWA TEL	4,511	6,526	7,477	8,891	8,529
351261	NORTHWEST TEL COOP	1,289	1,264	1,414	1,461	1,523
351262	COMM 1 NETWORK	661	687	698	704	676
351263	OGDEN TEL CO - IA	1,854	1,908	2,001	2,067	2,021
351264	OLIN TEL CO, INC	814	843	856	878	877
351265	ONSLOW COOP TEL ASSN	253	237	243	258	254
351266	ORAN MUTUAL TEL CO	262	279	296	302	312
351269	PALO COOP TEL ASSN	470	470	502	529	546
351270	PALMER MUTUAL TEL CO	308	313	322	344	328
351271	PANORA COOP TEL ASSN	1,795	1,912	2,031	2,085	2,172
351273	PEOPLES TEL CO - IA	880	902	898	932	921
351274	CENTURYTEL-POSTVILLE	1,609	1,720	1,787	1,794	1,832
351275	PRAIRIEBURG TEL CO	216	217	221	232	231
351276	PRESTON TEL CO	1,200	1,222	1,257	1,297	1,298
351277	RADCLIFFE TEL CO	522	537	558	569	557
351278	READLYN TEL CO	778	810	853	902	917
351280	RINGSTED TEL CO	438	453	463	472	440
351282	ROCKWELL COOP ASSN	1,297	1,329	1,359	1,394	1,394
351283	ROYAL TEL CO	480	486	470	477	475
351284	RUTHVEN TEL EXCHANGE	866	909	904	908	895
351285	SAC COUNTY MUTUAL	1,092	1,145	1,157	1,184	1,184
351291	SCHALLER TEL CO	1,763	1,822	1,835	1,829	1,844
351292	SEARSBORO TEL CO	337	433	380	361	377
351293	SHARON TEL CO	1,169	1,187	1,247	1,283	1,312
351294	SCRANTON TEL CO	539	547	566	588	541
351295	SHELL ROCK TEL CO	1,063	1,094	1,131	1,142	1,147
351297	HEART OF IOWA COMM.	2,189	2,341	2,409	2,456	2,415
351298	SOUTH SLOPE COOP TEL	9,445	10,441	11,331	12,570	12,972
351298A	SOUTH SLOPE COOP TEL	0	0	0	0	1,528
351301	SOUTHWEST TEL EXCH	718	732	762	784	773
351302	SPRINGVILLE COOP TEL	1,231	1,250	1,334	1,376	1,411
351303	COOP TEL EXCHANGE	688	687	726	738	714
351304	SWISHER TEL CO	810	895	942	1,000	1,025
351305	STRATFORD MUTUAL TEL	735	764	760	749	747
351306	SULLY TEL ASSOC	1,036	1,077	1,142	1,172	1,175
351307	SUPERIOR TEL COOP	190	192	203	216	216
351308	TEMPLETON TEL CO	366	374	393	416	429
351309	TERRIL TEL. COOP.	495	496	493	465	470
351310	TITONKA TEL CO	595	613	631	645	625
351316	UNITED FARMERS TEL	637	654	568	628	633
351319	VAN BUREN TEL CO	2,734	2,828	2,951	3,071	3,130
351320	VAN HORNE COOP TEL	574	571	597	622	624
351322	VENTURA TEL CO, INC	543	591	604	618	623
351324	VILLISCA FARMERS TEL	1,222	1,257	1,277	1,320	1,317
351326	WALNUT TEL CO, INC	812	841	856	900	924
351327	WEBB-DICKENS TEL	445	446	448	468	462
351328	WEBSTER-CALHOUN COOP	5,051	5,126	5,268	5,398	5,385
351329	WELLMAN COOP TEL	1,372	1,395	1,440	1,505	1,517
351331	WEST IOWA TEL CO	5,035	5,267	5,403	5,579	5,570
351332	WEST LIBERTY TEL CO	3,883	3,949	4,069	4,196	4,245
351334	WESTERN IOWA ASSN	3,481	3,625	3,780	3,967	4,009
351335	WESTSIDE INDEPENDENT	343	341	350	358	356
351336	WILTON TEL CO	1,945	2,012	2,091	2,173	2,190
351337	WINNEBAGO COOP ASSN	6,845	7,213	7,313	7,488	7,475
351342	WOOLSTOCK MUTUAL	260	266	275	281	286
351343	WYOMING MUTUAL TEL	719	688	725	746	754
351344	PRAIRIE TEL CO	1,127	1,055	1,105	1,097	1,097

Table 3.34
Number of Loops by Study Area

Study Area Code	Study Area Name	1997	1998	1999	2000	2001
	IOWA (CONT.)					
351346	ACE TEL ASSN-IA	4,101	4,251	4,446	4,609	4,772
351405	HILLS TEL CO, INC-IA	1,976	2,213	2,124	2,163	2,169
351424	MABEL COOP TEL-IA	920	945	982	1,018	1,037
351888	GRAND RIVER MUT-IA	8,595	8,802	8,921	8,898	9,226
355141	QWEST CORP-IA	1,035,335	1,066,349	1,088,216	1,122,068	1,107,337
TOTAL:	KANSAS	1,584,902	1,650,699	1,719,870	1,732,964	1,666,630
411317	UNITED OF EASTERN KS	55,978	57,600	60,037	60,510	60,498
411746	BLUE VALLEY TEL CO	2,838	2,885	2,966	3,019	3,005
411756	COLUMBUS TELEPHONE	2,471	2,602	2,795	2,819	2,961
411758	COUNCIL GROVE TEL CO	2,117	2,185	2,319	2,423	2,361
411761	CUNNINGHAM TEL CO	1,521	1,544	1,573	1,618	1,561
411764	ELKHART TEL CO INC	1,640	1,782	1,676	1,705	1,679
411777	GOLDEN BELT TEL ASSN	5,375	6,705	6,886	6,979	6,878
411778	GORHAM TEL CO	350	358	354	356	355
411780	HAVILAND TEL CO	4,101	4,204	4,248	4,164	4,155
411781	H & B COMMUNICATIONS	1,064	1,081	1,095	1,033	994
411782	HOME TEL CO	1,953	2,034	2,133	2,189	2,196
411785	J. B. N. TEL CO INC	2,877	2,897	2,952	2,981	2,928
411788	KANOKLA TEL ASSN-KS	2,427	2,468	2,567	2,553	2,555
411791	LA HARPE TEL CO INC	399	399	427	434	412
411801	MADISON TEL., LLC	837	849	868	830	831
411807	MOKAN DIAL INC-KS	3,036	3,302	3,580	3,786	3,820
411808	MOUNDRIDGE TEL CO	2,775	2,852	2,971	2,999	3,056
411809	MUTUAL TEL CO	494	473	494	509	511
411814	PEOPLES TELECOM LLC	1,504	1,621	1,725	1,835	1,854
411817	PIONEER TEL ASSN INC	15,711	16,319	16,994	17,453	17,419
411818	CRAW-KAN TEL COOP	13,656	14,102	14,534	14,803	14,966
411820	RAINBOW TEL COOP	1,958	2,051	2,145	2,064	2,056
411826	RURAL TEL SERVICE CO	8,968	11,559	12,257	12,443	12,518
411827	S & T TEL COOP ASSN	2,852	3,089	3,390	3,527	3,594
411829	S & A TEL CO INC	934	1,002	1,004	1,022	1,022
411831	S. CENTRAL TEL - KS	1,817	1,984	1,921	2,011	2,017
411833	SOUTHERN KANSAS TEL	4,718	5,062	5,197	5,234	5,247
411835	SUNFLOWER TEL CO	5,607	5,640	5,897	6,176	6,075
411839	TRI-COUNTY TEL ASSN	3,420	3,504	3,569	3,613	3,619
411840	TWIN VALLEY TEL INC	2,475	2,589	2,468	2,435	2,402
411841	UNITED TEL ASSN	5,710	6,073	6,328	6,370	6,344
411842	UTC OF KANSAS	74,450	76,251	78,321	79,502	76,828
411845	WAMEGO TEL CO INC	5,035	5,333	5,494	5,780	5,988
411847	WHEAT STATE TEL, INC	2,267	2,348	2,476	2,511	2,542
411849	WILSON TEL CO INC	2,303	2,449	2,454	2,458	2,433
411852	ZENDA TEL COMPANY	231	244	249	234	240
411957	UTC-MO DBA UTC-SE KS	6,174	6,401	6,659	6,278	6,213
412030	TOTAH TELEPHONE CO	1,434	1,456	1,520	1,523	1,538
415214	SOUTHWESTERN BELL-KS	1,331,425	1,385,402	1,445,327	1,454,785	1,390,959
TOTAL:	KENTUCKY	2,064,056	2,133,866	2,192,122	2,225,421	2,206,741
260396	BALLARD RURAL COOP	6,278	6,633	6,914	7,208	7,090
260398	BRANDENBURG TEL CO	24,787	26,060	27,652	29,415	29,800
260401	DUO COUNTY TEL COOP	11,390	11,986	12,635	13,025	13,327
260402	ALLTEL KENTUCKY	23,306	25,168	26,586	27,531	28,003
260406	FOOTHILLS RURAL COOP	13,697	14,149	14,308	15,974	14,793
260407	VERIZON SOUTH-KY	431,728	447,238	458,523	463,087	464,782
260408	GEARHEART-COALFIELDS	5,970	6,310	6,617	6,789	7,005
260410	VERIZON S-KY(CONTEL)	92,569	95,776	99,432	101,290	103,326
260411	LESLIE COUNTY TEL CO	8,288	8,595	8,864	9,022	9,239

Table 3.34
Number of Loops by Study Area

Study Area Code	Study Area Name	1997	1998	1999	2000	2001
	KENTUCKY (CONT.)					
260412	LEWISPORT TEL CO	1,366	1,393	1,485	1,680	1,673
260413	LOGAN TEL. COOP. INC	6,490	6,706	7,214	7,483	7,663
260414	MOUNTAIN RURAL COOP	13,735	14,216	14,850	15,332	15,854
260415	PEOPLES RURAL COOP	7,197	7,702	8,155	8,498	8,706
260417	SALEM TEL CO	2,018	2,051	2,060	2,224	2,254
260418	SOUTH CENTRAL RURAL	25,621	26,488	27,996	28,657	29,403
260419	THACKER/GRIGSBY TEL	7,274	7,514	7,745	8,016	8,277
260421	WEST KENTUCKY RURAL	16,909	17,488	18,259	18,614	18,387
265061	CINCINNATI BELL-KY	191,813	199,419	202,220	202,619	199,582
265182	SO CENTRAL BELL-KY	1,173,620	1,208,974	1,240,607	1,258,957	1,237,577
TOTAL:	LOUISIANA	2,435,615	2,529,299	2,586,246	2,612,593	2,575,040
270423	CENTURYTEL-CENTR LA	17,855	18,468	19,223	19,543	19,816
270424	CENTURYTEL-SE LA	12,412	12,896	13,459	13,845	14,055
270425	CAMERON TEL CO - LA	8,054	8,379	9,019	9,185	9,274
270426	CAMPTI-PLEASANT HILL	2,618	2,693	2,731	2,719	2,747
270427	CENTURYTEL-CHATHAM	1,661	1,665	1,731	1,797	1,922
270428	DELCAMBRE TEL CO	1,416	1,465	1,497	1,560	1,665
270429	EAST ASCENSION TEL	34,339	36,659	39,289	41,063	41,863
270430	ELIZABETH TEL CO	3,155	3,187	3,431	3,481	3,506
270431	CENTURYTEL-NW LA	9,559	9,679	9,864	9,997	10,141
270432	KAPLAN TEL CO	5,452	5,591	5,612	5,711	5,951
270433	LAFOURCHE TEL CO	15,286	16,355	16,943	17,226	17,589
270434	CENTURYTEL-EVANGELIN	34,223	35,619	36,741	37,368	37,509
270435	NORTHEAST LOUISIANA	955	963	1,005	1,011	1,034
270436	CENTURY NORTH LA	7,101	7,287	7,585	7,742	7,918
270438	RESERVE TEL CO	5,119	5,407	5,696	5,894	5,706
270439	CENTURYTEL-RINGGOLD	1,858	1,867	1,910	1,917	1,961
270440	CENTURYTEL - EAST LA	2,654	2,783	2,951	3,064	3,137
270441	STAR TEL CO	4,927	5,035	5,101	5,127	5,103
270442	CENTURYTEL-SW LA	5,384	5,599	5,927	6,140	6,194
275183	SO CENTRAL BELL-LA	2,261,587	2,347,702	2,396,531	2,418,203	2,377,949
TOTAL:	MAINE	808,423	824,980	861,360	874,170	883,970
100002	OXFORD WEST TEL CO	6,473	6,797	7,046	7,324	7,462
100003	LINCOLNVILLE TEL CO	11,680	12,807	13,472	14,016	14,016
100004	CHINA TEL CO.	3,443	3,579	3,774	3,969	4,033
100005	COBBOSSEECONTEE TEL	732	746	826	818	849
100007	ISLAND TEL CO	632	629	685	684	698
100010	HAMPDEN TEL CO	3,167	3,361	3,479	3,607	3,626
100011	HARTLAND & ST ALBANS	3,522	3,709	3,885	3,949	4,243
100015	COMMUNITY SERVICE	11,075	11,658	12,515	13,010	13,034
100019	OXFORD COUNTY TEL	5,524	5,805	6,271	6,457	6,569
100020	PINE TREE TEL & TEL	6,495	6,723	6,952	7,331	7,408
100022	SACO RIVER TEL & TEL	8,758	9,247	9,975	10,559	10,770
100024	SOMERSET TEL CO	11,596	12,062	12,416	12,899	13,429
100025	STANDISH TEL CO	18,901	19,796	20,632	21,671	22,195
100027	UNION RIVER TEL CO	1,222	1,304	1,403	1,427	1,443
100029	UNITY TEL CO., INC.	4,604	4,724	5,056	5,311	5,317
100031	WARREN TEL CO	1,701	1,765	1,872	1,987	2,078
100034	WEST PENOBSCOT TEL	2,342	2,429	2,569	2,659	2,734
103313	NORTHLAND TEL CO-ME	22,278	23,271	24,481	25,504	26,053
103315	MID MAINE TELECOM	5,625	5,868	5,994	6,358	6,356
105111	VERIZON MAINE	678,653	688,700	718,057	724,630	731,657
TOTAL:	MARYLAND	3,493,609	3,636,024	3,840,423	3,932,364	3,940,615
180216	ARMSTRONG TEL OF MD	6,453	6,968	7,206	8,073	8,440

Table 3.34
Number of Loops by Study Area

Study Area Code	Study Area Name	1997	1998	1999	2000	2001
	MARYLAND (CONT.)					
185030	VERIZON MARYLAND INC	3,487,156	3,629,056	3,833,217	3,924,291	3,932,175
TOTAL:	MASSACHUSETTS	4,463,949	4,514,497	4,586,951	4,531,432	4,410,394
110036	GRANBY TEL & TEL -MA	2,805	2,899	2,933	3,027	3,023
110037	RICHMOND TEL CO	1,066	1,121	1,159	1,206	1,206
115112	VERIZON MASS.	4,460,078	4,510,477	4,582,859	4,527,199	4,406,165
TOTAL:	MICHIGAN	6,257,985	6,413,337	6,531,179	6,478,491	6,149,365
310669	ALLENDALE TEL CO	5,668	6,252	6,740	7,295	6,832
310671	CENTURY TEL. MIDWEST	28,595	29,380	30,216	30,912	30,763
310672	COMM CORP OF MI	4,717	4,921	5,088	5,296	5,340
310675	BARAGA TEL CO	5,153	5,278	5,364	5,292	5,313
310676	BARRY COUNTY TEL CO	8,022	8,352	8,582	8,269	8,167
310677	ISLAND TEL CO	1,050	1,126	1,153	1,197	1,243
310678	BLANCHARD TEL ASSN	1,412	1,443	1,478	1,494	1,528
310679	BLOOMINGDALE TEL CO	2,103	2,186	2,298	2,347	2,414
310680	CHIPPEWA COUNTY TEL	1,570	1,552	1,641	1,706	1,804
310682	FRONTIER-MICHIGAN	23,735	24,433	25,145	25,764	25,881
310683	CARR TEL CO	2,047	1,980	1,978	1,970	1,970
310685	CHATHAM TEL CO - MI	2,874	3,024	3,084	3,200	3,252
310688	CLIMAX TEL CO	1,524	1,469	1,507	1,659	1,578
310689	CENTURYTEL-UPPER MI	12,043	12,488	12,726	12,926	12,848
310691	DEERFIELD FARMERS	2,677	2,733	2,790	2,910	2,912
310692	DRENTHE TEL CO	738	754	768	782	790
310694	FARMERS DBA CHAPIN	632	666	667	693	702
310695	VERIZON NORTH-MI	676,909	701,599	728,983	746,713	750,693
310702	CENTURY OF MICHIGAN	55,636	58,508	60,907	62,128	62,322
310703	KALEVA TEL CO	2,468	2,499	2,521	2,702	2,739
310704	ACE TEL OF MICHIGAN	5,106	5,418	5,799	6,130	5,978
310705	CENTURY-NORTHN MICH.	3,027	3,169	3,432	3,472	3,488
310708	LENNON TEL CO	1,868	1,932	1,873	2,067	2,058
310711	MIDWAY TEL CO	876	865	856	891	949
310713	HIAWATHA TEL CO	5,714	5,909	6,005	6,167	6,205
310714	OGDEN TEL CO	442	457	470	476	483
310717	ONTONAGON COUNTY TEL	4,573	4,503	4,409	4,589	4,769
310720	PENINSULA TEL CO -MI	1,526	1,568	1,586	1,648	1,624
310721	PIGEON TEL CO	3,708	3,870	3,991	4,015	4,036
310725	SAND CREEK TEL CO	1,166	1,222	1,243	1,286	1,295
310726	SHIAWASSEE TEL CO	5,780	5,979	6,148	6,433	6,495
310728	SPRINGPORT TEL CO	1,866	1,896	1,926	2,002	1,996
310732	UPPER PENINSULA TEL	6,774	6,979	7,101	7,327	7,409
310734	WALDRON TEL CO	629	632	673	663	641
310735	WESTPHALIA TEL CO	1,039	1,073	1,108	1,154	1,193
310737	WINN TEL CO	738	779	826	844	838
310738	WOLVERINE TEL CO	9,459	9,863	10,333	10,925	11,032
313033	VERIZON N-MI(ALLTEL)	51,335	53,409	55,474	57,066	57,186
315090	MICHIGAN BELL TEL CO	5,312,786	5,433,171	5,514,290	5,436,081	5,102,599
TOTAL:	MINNESOTA	2,881,632	2,992,573	3,068,986	3,202,840	3,136,277
361123	CITIZENS-MN-LAKES	120,561	124,593	128,849	134,597	133,270
361337	WINNEBAGO COOP ASSN	792	834	863	891	896
361346	ACE TEL ASSN-MN	10,796	11,304	11,838	12,230	12,439
361347	ALBANY MUTUAL ASSN	3,092	3,290	3,407	3,619	3,654
361348	WILDERNESS VALLEY	0	59	66	69	69
361350	ARVIG TEL CO	12,080	12,031	12,823	13,411	13,687
361353	CITY OF BARNESVILLE	1,127	1,187	1,204	1,289	1,295
361356	BENTON COOP TEL CO	3,819	3,990	4,187	4,473	4,628

Table 3.34
Number of Loops by Study Area

Study Area Code	Study Area Name	1997	1998	1999	2000	2001
	MINNESOTA (CONT.)					
361357	BLACKDUCK TEL CO	1,565	1,615	1,702	1,806	1,928
361358	BLUE EARTH VALLEY	7,350	7,633	7,988	8,052	8,276
361362	BRIDGEWATER TEL CO	7,050	7,888	8,650	9,468	9,749
361365	CALLAWAY TEL CO	269	275	282	292	297
361367	FRONTIER-MINNESOTA	112,830	124,702	128,514	130,339	128,237
361370	CLARA CITY TEL EXCH	1,583	1,674	1,740	1,766	1,764
361372	CLEMENTS TEL CO	192	212	217	221	237
361373	CONSOLIDATED TEL CO	8,463	9,019	9,713	10,316	10,610
361374	ARROWHEAD COMM CORP	729	757	798	786	788
361375	MID-COMM-HICKORYTECH	8,958	9,235	9,579	9,819	10,758
361380	DELAVAN TEL CO	343	334	343	345	344
361381	DUNNELL TEL CO	275	272	276	277	267
361383	EAGLE VALLEY TEL CO	670	673	698	710	704
361384	EASTON TEL CO	279	292	299	301	311
361385	EAST OTTER TAIL TEL	17,469	18,041	18,474	19,227	20,062
361386	ECKLES TEL CO	3,897	4,100	4,264	4,275	4,515
361387	EMILY COOP TEL CO	1,410	1,490	1,539	1,548	1,547
361389	FARMERS MUTUAL TEL	1,146	1,164	1,181	1,203	1,217
361390	FEDERATED TEL COOP	2,063	2,149	2,243	2,187	2,189
361391	FELTON TEL CO. INC.	700	722	725	741	737
361395	GARDEN VALLEY TEL CO	14,822	15,149	15,736	16,278	16,550
361396	GARDONVILLE COOP TEL	3,049	3,244	3,263	3,498	3,558
361399	GRANADA TEL CO	260	274	282	280	281
361401	HALSTAD TEL CO	1,431	1,539	1,652	1,693	1,689
361403	FEDERATED UTILITIES	726	749	784	795	797
361404	HARMONY TEL CO	951	994	1,007	1,035	1,036
361405	HILLS TEL CO, INC	605	619	631	634	658
361408	HOME TEL CO - MN	1,854	1,905	1,921	1,995	2,001
361409	HUTCHINSON TEL CO	11,966	12,366	12,886	13,653	13,739
361410	JOHNSON TEL CO	1,773	1,844	1,936	2,001	2,039
361412	KASSON & MANTORVILLE	4,051	4,396	4,638	4,872	4,991
361413	MID STATE DBA KMP	2,076	2,127	2,182	2,216	2,202
361414	LAKEDALE TEL CO	11,636	12,311	12,926	13,254	13,534
361419	LISMORE COOP TEL CO	342	352	356	357	364
361422	LONSDALE TEL CO	1,404	1,490	1,560	1,659	1,760
361423	LOWRY TEL CO, LLC	817	848	870	881	910
361424	MABEL COOP TEL - MN	772	800	817	831	811
361425	CHRISTENSEN-MADELIA	1,749	1,826	1,816	1,845	1,821
361426	MANCHESTER-HARTLAND	643	668	721	767	752
361427	MANKATO-HICKORYTECH	36,618	38,160	40,573	43,148	42,878
361430	MELROSE TEL CO	9,749	10,196	10,661	11,025	11,149
361431	MIDWEST TEL CO	2,644	2,766	2,813	2,889	2,964
361433	MID STATE TEL CO	7,362	7,829	8,395	8,652	8,472
361437	MINNESOTA LAKE TEL	572	585	620	618	637
361439	MINNESOTA VALLEY TEL	1,040	1,072	1,071	1,093	1,096
361440	CANNON VLY TELECOM	2,135	2,218	2,288	2,305	2,312
361442	NEW ULM TELECOM, INC	11,750	12,510	12,896	13,488	13,281
361443	LORETEL SYSTEMS, INC	10,030	12,913	13,139	13,181	13,301
361445	CENTURYTEL-MINNESOTA	28,997	29,660	30,527	30,884	31,037
361448	OSAKIS TEL CO	1,856	1,886	1,958	1,997	2,047
361450	PARK REGION MUTUAL	4,339	4,618	4,778	4,806	5,074
361451	PAUL BUNYAN RURAL	9,329	9,868	10,110	10,707	11,233
361453	PEOPLES TEL CO - MN	1,926	1,961	2,061	2,088	2,141
361454	PINE ISLAND TEL CO	2,870	3,003	3,107	3,237	3,294
361456	UTC OF MINNESOTA	146,142	153,689	163,214	165,142	169,611
361472	REDWOOD COUNTY TEL	5,775	6,099	6,781	7,313	7,828
361474	ROTHSAY TEL CO, INC	526	544	565	586	549

Table 3.34
Number of Loops by Study Area

Study Area Code	Study Area Name	1997	1998	1999	2000	2001
	MINNESOTA (CONT.)					
361475	RUNESTONE TEL ASSN	4,209	4,608	4,720	5,021	4,966
361476	SACRED HEART TEL CO	526	536	556	533	517
361479	SCOTT RICE -INTEGRA	14,427	15,512	16,956	18,451	18,960
361482	SHERBURNE CTY RURAL	10,648	11,670	12,835	13,695	14,491
361483	SLEEPY EYE TEL CO	5,997	6,197	6,474	6,405	6,412
361485	SPRING GROVE COOP	1,236	1,404	1,338	1,374	1,386
361487	STARBUCK TEL CO	1,578	1,677	1,707	1,759	1,775
361491	TWIN VALLEY-ULEN TEL	3,212	3,259	3,490	3,543	3,569
361494	UPSALA COOP TEL ASSN	977	1,008	1,064	1,065	1,251
361495	VALLEY TEL CO - MN	806	827	855	867	868
361499	CROSSLAKE TEL CO	2,359	2,456	2,612	2,754	2,762
361500	NORTHERN TEL CO - MN	36	34	38	40	41
361501	WEST CENTRAL TEL	3,732	3,900	4,025	4,452	4,428
361502	WESTERN TEL CO	2,432	2,542	2,592	2,663	2,615
361505	WIKSTROM TEL CO, INC	6,095	6,241	6,505	6,667	6,599
361507	WINSTED TEL CO	1,610	1,684	1,727	1,797	1,955
361508	WINTHROP TEL CO	1,169	1,217	1,236	1,238	1,267
361510	WOODSTOCK TEL CO	1,308	1,382	1,415	1,513	1,518
361512	WOLVERTON TEL CO	182	191	191	187	191
361515	ZUMBROTA TEL CO	2,161	2,229	2,298	2,358	2,362
361654	INTERSTATE TELECOMM.	1,628	1,662	1,709	1,764	1,767
365142	QWEST CORP-MN	2,137,356	2,205,811	2,246,696	2,354,431	2,279,543
367123	CITIZENS-MN-SOUTH	3,853	3,913	3,944	4,302	4,162
TOTAL:	MISSISSIPPI	1,321,211	1,369,549	1,420,048	1,453,407	1,443,215
280446	BAY SPRINGS TEL CO	11,975	12,279	12,615	12,717	12,628
280447	BRUCE TEL CO - MS	3,327	3,248	3,355	3,323	3,354
280448	CALHOUN CITY TEL CO	3,930	3,922	3,972	4,010	3,953
280451	DECATUR TEL CO -MS	2,010	2,085	2,111	2,242	2,247
280452	DELTA TEL CO	4,134	4,379	4,683	4,789	4,919
280453	ALLTEL MISSISSIPPI	11,017	11,459	11,853	12,263	12,641
280454	FRANKLIN TEL CO - MS	8,038	8,310	8,642	8,855	9,057
280455	FULTON TEL CO	8,477	8,776	9,048	9,048	9,143
280456	GEORGETOWN TEL CO	317	346	374	392	352
280457	LAKESIDE TEL. CO.	397	410	408	438	456
280458	CENTURYTEL - N. MISS	17,639	19,489	21,670	23,163	23,395
280460	FRONTIER-MISSISSIPPI	5,882	6,110	6,321	6,533	6,582
280461	NOXAPATER TEL CO	1,045	1,077	1,089	1,099	1,100
280462	MOUND BAYOU TEL & CO	957	1,006	1,037	1,059	1,109
280466	SLEDGE TEL CO	540	579	603	612	642
280467	SMITHVILLE TEL CO	1,026	1,063	1,075	1,238	1,239
283301	SOUTHEAST MS TEL CO	3,511	3,702	3,892	4,105	4,196
285184	SO CENTRAL BELL-MS	1,236,080	1,280,362	1,326,316	1,356,519	1,345,229
287449	MYRTLE TEL CO	909	947	984	1,002	973
TOTAL:	MISSOURI	3,324,261	3,451,057	3,626,741	3,696,037	3,630,138
420463	BPS TEL. CO.	3,413	3,490	3,646	3,792	3,888
420472	CASS COUNTY TEL. CO.	6,950	7,341	7,894	8,124	8,151
421151	SPECTRA COMM. GROUP	0	0	0	129,947	130,603
421186	GTE-MW-VERIZON(GTE)	124,607	128,032	132,854	96,936	97,749
421206	IAMO TEL CO - MO	1,162	1,181	1,216	1,261	1,259
421759	CRAW-KAN TEL COOP-MO	2,378	2,443	2,546	2,629	2,687
421789	KS ST DBA VERIZON MW	4,099	4,283	4,484	4,694	4,752
421807	MOKAN DIAL INC-MO	744	755	800	819	835
421846	GTE-MW VERIZON-MO	54,779	54,202	56,774	25,841	26,195
421860	ALMA COMM. CO.	360	377	387	390	391
421864	CHARITON VALLEY TEL	7,918	8,184	8,251	8,671	8,692

Table 3.34
Number of Loops by Study Area

Study Area Code	Study Area Name	1997	1998	1999	2000	2001
	MISSOURI (CONT.)					
421865	CITIZENS TEL CO - MO	4,042	4,264	4,420	4,428	4,432
421866	OZARK TEL. CO.	2,086	2,111	2,242	2,396	2,470
421874	ELLINGTON TEL CO	1,573	1,864	1,814	1,813	2,208
421876	FARBER TEL CO	235	231	246	259	231
421882	FIDELITY TEL CO	15,280	16,035	16,433	17,040	17,313
421885	ALLTEL MISSOURI	55,876	58,501	62,045	65,609	68,398
421886	GOODMAN TEL CO	1,788	1,825	1,899	1,933	1,944
421887	GRANBY TEL CO - MO	2,746	2,938	3,009	2,877	2,824
421888	GRAND RIVER MUT-MO	14,254	14,646	15,143	15,511	15,645
421890	GREEN HILLS TEL CORP	3,529	3,629	3,763	3,922	3,956
421893	CHOCTAW TELEPHONE CO	523	556	616	627	629
421900	KLM TEL CO	1,496	1,548	1,604	1,649	1,701
421901	KINGDOM TELEPHONE CO	4,630	5,101	5,434	5,788	5,873
421908	LE-RU TELEPHONE CO	1,319	1,373	1,418	1,577	1,566
421912	MCDONALD COUNTY TEL	3,173	3,372	3,585	3,788	3,925
421914	MARK TWAIN RURAL TEL	4,303	4,398	4,587	4,759	4,849
421917	MID-MISSOURI TEL CO	3,628	4,138	4,343	4,616	5,025
421920	MILLER TEL CO - MO	1,032	1,050	1,074	1,129	1,129
421922	GTE MW VERIZON-MO	237,569	254,092	270,276	226,308	229,568
421927	NEW FLORENCE TEL CO	468	458	463	515	530
421928	NEW LONDON TEL CO	948	1,009	1,040	1,075	1,118
421929	HOLWAY TEL CO	575	573	577	560	586
421931	NE MISSOURI RURAL	8,078	8,376	8,671	9,011	9,065
421932	LATHROP TEL COMPANY	1,333	1,397	1,456	1,540	1,557
421934	ORCHARD FARM TEL CO	769	802	831	818	831
421935	OREGON FARMERS MUT	1,168	1,159	1,209	1,257	1,364
421936	PEACE VALLEY TEL CO	393	421	444	487	518
421942	ROCK PORT TEL CO	1,686	1,762	1,869	1,913	1,947
421945	SENECA TEL CO	2,946	3,070	3,245	3,349	3,465
421949	STEELVILLE TEL EXCH	4,370	4,446	4,514	4,759	4,759
421951	STOUTLAND TEL CO	1,358	1,414	1,493	1,544	1,583
421957	UTC OF MISSOURI	235,259	243,910	261,894	270,350	264,428
425213	SOUTHWESTERN BELL-MO	2,499,418	2,590,300	2,716,232	2,749,726	2,679,499
TOTAL:	MONTANA	507,329	523,779	538,433	559,817	553,795
482235	BLACKFOOT TEL COOP	7,689	8,189	8,471	9,193	9,446
482241	HOT SPRINGS TEL CO	690	741	819	862	886
482242	INTERBEL TEL COOP	1,659	1,775	1,984	2,014	2,023
482244	LINCOLN TEL CO INC	1,079	1,097	1,091	1,127	1,099
482246	MID-RIVERS TEL COOP	10,397	10,514	10,768	10,955	11,014
482247	NEMONT TEL COOP-MT	13,746	13,903	14,269	14,595	14,438
482248	NORTHERN TEL COOP	1,507	1,536	1,561	1,597	1,573
482249	CENTURYTEL-MONTANA	56,729	60,647	63,859	65,794	65,892
482250	PROJECT TEL CO	4,962	5,220	5,564	6,009	5,988
482251	RANGE TEL COOP-MT	4,169	4,322	4,376	4,641	4,837
482252	RONAN TEL CO	3,620	3,868	4,129	4,355	4,384
482254	SOUTHERN MONTANA TEL	978	1,003	1,051	1,070	1,123
482255	3-RIVERS TEL COOP	16,421	17,421	18,270	19,075	19,514
482257	TRIANGLE TEL COOP	9,882	10,164	10,485	10,849	10,849
483308	CLARK FORK TELECOM	7,671	8,027	8,494	8,877	9,202
483310	CENTRAL MONTANA	7,731	7,847	7,943	8,175	8,175
484322	CITIZENS-MONTANA	8,191	8,653	8,742	9,018	8,381
485104	QWEST CORP-MT	350,208	358,852	366,557	381,611	374,971
TOTAL:	NEBRASKA	995,629	1,014,666	1,005,838	1,015,037	955,957
371128	CITIZENS-NE-FT KEARN	57,537	58,934	60,221	62,206	59,227
371516	ARAPAHOE TEL CO	2,626	2,690	2,667	2,682	2,682

Table 3.34
Number of Loops by Study Area

Study Area Code	Study Area Name	1997	1998	1999	2000	2001
	NEBRASKA (CONT.)					
371517	ARLINGTON TEL CO	1,085	1,100	1,149	1,147	1,173
371518	ELSIE COMM., INC.	217	224	248	249	252
371524	BLAIR TEL CO	8,372	8,773	9,104	9,217	9,677
371525	THREE RIVER TELCO	1,343	1,338	1,358	1,365	1,334
371526	CAMBRIDGE TEL CO -NE	1,388	1,409	1,417	1,395	1,373
371530	CONSOLIDATED TELCO	1,593	1,644	1,724	1,722	1,724
371531	CLARKS TEL CO	1,034	1,065	1,072	1,063	1,030
371532	CONSOLIDATED TEL CO	3,033	3,125	3,187	3,313	3,248
371534	COZAD TEL CO	2,939	3,075	3,087	3,149	3,052
371536	CURTIS TEL CO	848	858	868	899	881
371537	DALTON TEL CO, INC	1,313	1,357	1,392	1,413	1,397
371540	DILLER TEL CO	960	988	988	967	962
371542	EASTERN NEBRASKA TEL	2,906	3,047	3,079	3,081	3,142
371545	EUSTIS ACQUISITION	489	506	523	557	553
371553	GLENWOOD TEL MEMBER	2,673	2,740	2,804	2,827	2,762
371555	HAMILTON TEL CO	6,304	6,618	6,866	6,906	6,848
371556	HARTINGTON TEL CO	1,614	1,615	1,653	1,670	1,637
371557	HARTMAN TEL EXCH INC	451	451	462	474	465
371558	HEMINGFORD COOP TEL	957	962	966	1,029	987
371559	HENDERSON CO-OP TEL	1,030	1,067	1,138	1,129	1,080
371561	HERSHEY COOP TEL CO	844	861	846	853	829
371562	CONSOLIDATED TELECOM	845	889	911	915	945
371563	HOOPER TEL CO	1,285	1,308	1,352	1,372	1,360
371565	K & M TEL CO, INC	662	664	703	712	712
371567	KEYSTONE-ARTHUR TEL	643	654	662	682	684
371568	ALLTEL NEBRASKA, INC	279,581	290,596	294,397	297,988	281,395
371574	NEBRASKA CENTRAL TEL	9,067	9,212	9,365	9,318	9,053
371576	NORTHEAST NEBRASKA	7,094	7,295	7,483	7,682	7,731
371577	GREAT PLAINS COMMUN	33,078	33,532	33,895	33,904	33,284
371581	PIERCE TEL CO	1,875	1,919	1,943	1,951	1,996
371582	PLAINVIEW TEL CO	1,175	1,192	1,178	1,200	1,186
371586	ROCK COUNTY TEL CO	1,040	1,084	1,111	1,083	1,022
371590	SODTOWN TEL CO	85	90	95	99	98
371591	SE NEBRASKA TEL CO	4,283	4,380	4,538	4,526	4,526
371592	STANTON TELECOM INC.	1,183	1,196	1,274	1,241	1,191
371595	UTC OF THE WEST-NE	27,852	28,278	30,111	30,333	29,427
371597	WAUNETA TEL CO	685	669	684	688	675
372455	BENKELMAN TEL CO	1,266	1,235	1,236	1,257	1,230
375143	QWEST CORP-NE	522,374	526,026	508,081	510,773	473,127
TOTAL:	NEVADA	1,207,058	1,277,520	1,317,838	1,336,899	1,349,473
552220	FILER MUTUAL TEL -NV	740	726	778	743	706
552223	CENTURY-GEM STATE-NV	448	430	498	523	496
552233	RURAL TEL CO - NV	711	759	858	1,042	988
552284	BEEHIVE TEL CO - NV	82	106	185	187	136
552302	VERIZON CALIF-NV	32,905	34,880	37,040	38,486	39,432
552348	CENTEL OF NV	790,515	838,114	862,407	847,694	862,594
552349	CHURCHILL-CC COMM.	12,866	13,806	14,862	15,087	14,749
552351	LINCOLN CTY TEL SYS	2,231	2,357	2,473	2,575	2,518
552353	MOAPA VALLEY TEL CO.	3,560	3,791	4,153	4,161	4,134
552356	RIO VIRGIN TEL CO	5,918	6,572	7,332	7,985	8,497
553304	HUMBOLDT TEL CO	748	901	1,000	1,078	1,118
554431	CITIZENS NV-NORTH	23,144	23,787	24,850	25,442	24,705
554432	CITIZENS NV-SOUTH	2,667	2,617	2,702	2,697	2,512
555173	NEVADA BELL	330,523	348,674	358,700	389,199	386,888

Table 3.34
Number of Loops by Study Area

Study Area Code	Study Area Name	1997	1998	1999	2000	2001
TOTAL:	NEW HAMPSHIRE	818,122	843,954	875,302	860,595	855,403
120038	BRETTON WOODS TEL CO	509	544	634	691	819
120039	GRANITE STATE TEL	9,702	10,316	10,312	10,678	10,894
120042	DIXVILLE TEL CO	461	471	470	471	530
120043	DUNBARTON TEL CO	1,471	1,616	1,694	1,781	1,832
120045	KEARSARGE TEL CO	8,956	9,480	10,174	10,907	10,963
120047	MERRIMACK COUNTY TEL	7,695	8,205	8,553	8,840	8,929
120049	UNION TEL CO	7,021	7,522	7,884	7,937	7,998
120050	WILTON TEL CO - NH	3,066	3,334	3,570	3,658	3,711
123321	MCTA, INC.	11,755	12,611	13,329	14,288	13,974
125113	VERIZON NEWHAMPSHIRE	767,486	789,855	818,682	801,344	795,753
TOTAL:	NEW JERSEY	6,200,950	6,475,414	6,749,679	6,927,404	6,923,410
160135	WARWICK VALLEY-NJ	9,406	9,878	10,492	10,959	11,178
160138	UNITED TEL - NJ, INC	198,847	212,925	219,929	223,764	230,777
165120	VERIZON NEW JERSEY	5,992,697	6,252,611	6,519,258	6,692,681	6,681,455
TOTAL:	NEW MEXICO	900,258	924,824	955,617	1,010,033	1,003,993
491164	VALOR-NM#1	45,535	46,388	46,592	47,882	47,453
491193	VALOR-NM#2	43,124	44,778	46,917	49,384	48,995
491231	MESCALERO APACHE	0	0	1,108	1,163	923
492066	DELL TEL CO-OP - NM	349	366	469	472	478
492176	VALLEY TEL COOP - NM	1,612	1,477	1,394	1,360	1,386
492259	BACA VALLEY TEL CO	824	814	838	869	864
492262	ENMR TEL COOP INC-NM	11,661	12,092	12,502	12,665	12,695
492263	LA JICARITA RURAL	1,908	2,086	2,135	2,215	2,279
492264	LEACO RURAL TEL COOP	2,433	2,494	2,428	2,446	2,348
492265	TULAROSA BASIN TEL.	4,522	4,783	5,051	5,150	5,194
492268	WESTERN NEW MEXICO	5,941	6,189	6,516	6,715	6,822
492270	PENASCO VALLEY TEL	2,998	3,171	3,353	3,384	3,448
492272	ROOSEVELT CNTY RURAL	2,257	2,326	2,346	2,373	2,367
492274	CENTURYTEL SW-NM	5,445	5,712	6,299	6,224	6,321
494449	NAVAJO COMMUN-NM	4,936	5,574	6,239	6,833	7,635
495105	QWEST CORP-NM	766,713	786,574	811,430	860,898	854,785
TOTAL:	NEW YORK	12,713,639	12,843,562	12,817,951	13,230,572	13,076,558
150071	ARMSTRONG TEL CO-NY	3,353	3,441	3,487	3,614	3,670
150072	FRONTIER-AUSABLE VAL	6,289	6,456	6,830	6,984	6,825
150073	BERKSHIRE TEL CORP	6,299	6,701	6,957	7,055	7,056
150076	CASSADAGA TEL CORP	1,434	1,493	1,596	1,642	1,658
150077	CHAMPLAIN TEL CO	5,477	5,644	6,040	6,231	6,229
150078	CHAUTAUQUA & ERIE	11,383	12,037	12,967	13,301	13,896
150079	CHAZY & WESTPORT	3,746	3,816	3,992	4,202	4,236
150081	CITIZENS HAMMOND NY	1,775	1,795	1,841	1,919	1,971
150084	TACONIC TEL CORP	25,745	26,839	27,777	28,849	29,367
150085	CROWN POINT TEL CORP	1,061	1,145	1,167	1,182	1,163
150088	DELHI TEL CO	5,206	5,455	5,750	6,007	6,053
150089	DEPOSIT TEL CO	8,426	8,714	9,313	9,508	9,684
150091	DUNKIRK & FREDONIA	10,446	11,027	11,757	12,282	12,453
150092	EDWARDS TEL CO	2,135	2,254	2,323	2,535	2,545
150093	EMPIRE TEL CORP	7,881	7,986	8,268	8,615	8,725
150095	FISHERS ISLAND TEL	969	983	1,031	1,073	1,105
150097	GERMANTOWN TEL CO	2,622	2,714	2,925	3,103	3,165
150099	HANCOCK TEL CO	1,859	1,933	1,889	1,936	1,996
150100	FRONTIER COMM OF NY	66,188	71,971	79,193	79,808	77,546
150104	MARGARETVILLE TEL CO	3,955	4,216	4,326	4,571	4,625
150105	MIDDLEBURGH TEL CO	6,400	6,595	6,995	7,146	7,204
150106	ALLTEL NY-FULTON	46,865	47,854	48,967	49,462	49,392

Table 3.34
Number of Loops by Study Area

Study Area Code	Study Area Name	1997	1998	1999	2000	2001
	NEW YORK (CONT.)					
150107	NEWPORT TEL CO	3,485	3,563	3,635	3,705	3,830
150108	NICHOLVILLE TEL CO	2,438	2,587	2,696	2,755	2,806
150109	ALLTEL NY-JAMESTOWN	48,095	48,647	49,654	49,869	50,587
150110	OGDEN TEL CO	22,407	23,001	23,250	23,144	23,412
150111	ONEIDA COUNTY RURAL	3,582	3,570	3,768	3,813	4,060
150112	ONTARIO TEL CO, INC.	4,902	5,172	5,329	5,537	5,431
150113	ALLTEL NY-RED JACKET	2,649	2,724	2,777	2,796	2,811
150114	ORISKANY FALLS TEL	742	712	728	730	740
150116	PATTERSONVILLE TEL	1,386	1,391	1,482	1,465	1,452
150118	PORT BYRON TEL CO	3,395	3,551	3,751	3,843	3,842
150121	FRONTIER-ROCHESTER	569,410	579,540	613,163	611,752	465,741
150122	FRONTIER-SENECA GORH	9,659	9,951	10,059	10,232	10,088
150125	STATE TEL CO	8,142	8,462	8,843	9,130	9,190
150128	FRONTIER-SYLVAN LAKE	17,645	18,709	20,151	20,892	21,213
150129	TOWNSHIP TEL CO	4,596	4,074	4,268	4,407	4,439
150131	TRUMANSBURG TEL CO.	6,511	6,815	7,032	7,350	7,353
150133	VERNON TEL CO	2,653	2,726	2,814	2,930	2,956
150135	WARWICK VALLEY-NY	16,224	16,908	18,117	18,868	19,245
154532	CITIZENS TELECOM-NY	260,051	263,703	269,932	271,905	273,761
154533	CITIZENS-RED HOOK	15,406	16,055	16,679	16,588	16,781
154534	CITIZENS-WEST. CNTY	26,841	27,581	28,099	28,451	28,684
155130	VERIZON NEW YORK	11,453,906	11,553,051	11,466,333	11,869,385	11,857,572
TOTAL:	NORTH CAROLINA	4,694,592	4,942,302	5,092,874	5,213,285	5,106,719
230468	ATLANTIC MEMBERSHIP	32,950	35,171	38,068	40,898	42,833
230469	BARNARDSVILLE TEL CO	1,338	1,429	1,543	1,571	1,598
230470	CAROLINA TEL & TEL	1,132,663	1,190,969	1,191,440	1,213,371	1,176,608
230471	CENTEL OF NC	261,650	273,797	280,990	285,335	278,444
230473	CITIZENS TEL CO	18,545	19,287	20,373	21,200	21,531
230474	CONCORD TEL CO	103,380	110,525	118,218	123,941	124,832
230476	ALLTEL CAROLINA-NO	192,153	206,762	221,787	233,453	235,248
230478	ELLERBE TEL CO	2,112	2,278	2,423	2,460	2,474
230479	VERIZON SOUTH-NC	204,074	213,319	220,661	226,169	222,230
230483	LEXCOM TELEPHONE CO.	31,909	33,462	34,307	34,756	33,107
230485	MEBTEL, INC.	9,054	9,904	11,394	12,097	12,403
230491	N.ST. DBA N. ST.COMM	118,096	126,149	133,533	139,233	137,791
230494	PINEVILLE TEL CO	1,931	1,949	1,957	2,087	2,010
230495	RANDOLPH TEL CO	4,344	4,505	4,795	4,981	4,982
230496	RANDOLPH MEMBERSHIP	9,446	10,019	10,618	10,911	11,136
230497	PIEDMONT MEMBERSHIP	3,102	3,260	3,493	3,622	3,675
230498	SALUDA MOUNTAIN TEL	1,644	1,739	1,838	1,849	1,863
230500	SERVICE TEL CO	1,224	1,253	1,275	1,279	1,294
230501	SKYLINE MEMBERSHIP	31,585	32,956	34,663	35,781	37,887
230502	STAR MEMBERSHIP CORP	16,933	17,957	19,316	19,736	19,980
230503	SURRY MEMBERSHIP	13,583	14,358	14,971	16,346	16,508
230505	TRI COUNTY TEL MEMBR	3,266	3,419	3,578	3,632	3,920
230509	VERIZON S-NC(CONTEL)	124,874	128,838	135,438	139,877	143,141
230510	WILKES MEMBERSHIP	9,707	10,563	11,163	11,575	11,756
230511	YADKIN VALLEY TEL	27,084	29,301	30,785	32,309	32,663
235193	SOUTHERN BELL-NC	2,337,945	2,459,133	2,544,247	2,594,816	2,526,805
TOTAL:	NORTH DAKOTA	402,193	423,741	417,472	397,232	392,284
381131	CITIZENS TELECOMM-ND	0	0	0	16,945	16,202
381447	NORTH DAKOTA TEL CO	18,967	19,035	19,178	18,991	18,787
381509	WOLVERTON TEL CO	331	339	331	340	334
381601	ABSARAKA COOP TEL CO	38	42	42	52	53
381604	BEK COMM. COOP.	7,454	7,284	7,279	7,332	7,412

Table 3.34
Number of Loops by Study Area

Study Area Code	Study Area Name	1997	1998	1999	2000	2001
	NORTH DAKOTA (CONT.)					
381607	CONSOLIDATED TELCOM	8,734	8,590	8,564	8,524	8,659
381610	DAKOTA CENTRAL COOP	5,164	5,267	5,303	5,300	5,191
381611	DICKEY RURAL COOP	8,711	8,789	8,707	9,024	9,197
381614	POLAR TELECOMM.	1,579	1,617	1,619	1,637	1,604
381615	GRIGGS COUNTY TEL CO	2,210	2,199	2,189	2,196	2,171
381616	INTER-COMMUNITY TEL	2,633	2,656	2,618	2,668	2,678
381617	MIDSTATE TEL CO	1,679	1,652	1,727	1,761	1,726
381622	MOORE & LIBERTY TEL	998	994	1,005	992	998
381623	NOONAN FARMERS TEL	252	234	233	219	224
381625	NORTHWEST COMM COOP	5,228	5,259	5,245	5,189	5,173
381630	POLAR COMM MUT AID	8,988	9,143	9,207	9,176	9,047
381631	RED RIVER RURAL TEL	3,681	3,783	3,814	3,831	3,884
381632	RESERVATION TEL COOP	7,326	8,000	7,700	7,915	7,896
381636	UNITED TEL MUTUAL	7,375	11,373	11,421	11,464	11,477
381637	W. RIVER TELECOM.	15,675	16,281	16,992	17,573	17,658
381638	MIDSTATE COMM.	1,150	1,148	1,140	1,133	1,103
382247	NEMONT TEL COOP - ND	251	254	248	246	240
383303	SRT COMMUNICATIONS	43,771	59,528	48,996	49,531	48,609
385144	QWEST CORP-ND	249,998	250,274	253,914	215,193	211,961
TOTAL:	NORTHERN MARIANA ISLANDS	20,639	20,639	20,528	20,990	21,521
653700	MICRONESIAN TELECOMM	20,639	20,639	20,528	20,990	21,521
TOTAL:	OHIO	6,728,821	6,885,242	7,006,656	7,001,885	7,053,650
300585	ARCADIA TEL CO	789	853	867	914	932
300586	THE ARTHUR MUTUAL	1,240	1,387	1,563	1,376	1,390
300588	AYERSVILLE TEL CO	1,131	1,174	1,222	1,259	1,257
300589	BASCOM MUTUAL TEL CO	611	655	681	705	758
300590	BENTON RIDGE TEL CO	1,171	1,213	1,221	1,242	1,274
300591	BUCKLAND TEL. CO.	874	923	926	922	884
300594	THE CHAMPAIGN TEL CO	11,445	11,863	12,352	12,394	12,466
300597	THE CHILLICOTHE TEL	34,141	35,990	36,267	37,501	37,201
300598	MCCLURE TEL CO	751	752	764	772	775
300604	COLUMBUS GROVE TEL	1,774	1,823	2,062	2,098	2,066
300606	CONNEAUT TEL CO	7,706	7,958	8,136	8,595	8,221
300607	CONTINENTAL OF OHIO	2,264	2,408	2,551	2,793	2,805
300609	DOYLESTOWN TEL CO	3,764	3,895	3,998	4,143	4,177
300612	FARMERS MUTUAL TEL	436	456	470	477	475
300613	LITTLE MIAMI COMM.	2,760	2,932	3,049	3,185	3,177
300614	FORT JENNINGS TEL CO	798	858	897	948	1,001
300615	VERIZON NORTH-OH	853,058	882,361	918,163	937,673	949,420
300618	GERMANTOWN INDEPEND	4,018	4,172	4,303	4,473	4,442
300619	GLANDORF TEL CO	881	965	1,118	1,218	1,229
300625	KALIDA TEL CO	1,478	1,706	1,927	2,050	2,055
300630	CENTURYTEL OF OHIO	75,717	78,282	81,571	84,546	82,492
300633	MIDDLE POINT HOME	716	757	774	871	874
300634	MINFORD TEL CO	2,866	2,906	3,124	3,202	3,252
300639	THE NEW KNOXVILLE	1,125	1,210	1,270	1,313	1,260
300644	THE NOVA TEL CO	1,120	1,191	1,289	1,372	1,402
300645	OAKWOOD TEL CO	1,176	1,213	1,318	1,328	1,257
300649	ORWELL TEL CO	6,534	6,759	7,142	7,267	7,352
300650	OTTOVILLE MUTUAL	1,323	1,410	1,530	1,593	1,641
300651	PATTERSONVILLE TEL	393	384	398	420	414
300654	RIDGEVILLE TEL CO	716	734	773	823	830
300656	SHERWOOD MUTUAL TEL	1,188	1,206	1,269	1,325	1,387
300658	SYCAMORE TEL CO	2,014	2,083	2,203	2,258	2,252
300659	TELEPHONE SERVICE	9,899	10,478	11,293	11,518	11,570

Table 3.34
Number of Loops by Study Area

Study Area Code	Study Area Name	1997	1998	1999	2000	2001
	OHIO (CONT.)					
300661	UTC OF OHIO	592,095	614,268	630,597	637,354	628,297
300662	VANLUE TEL CO	742	769	825	814	816
300663	VAUGHNSVILLE TEL CO	338	358	376	435	432
300664	WABASH MUTUAL TEL CO	885	958	1,090	1,263	1,346
300665	ALLTEL OHIO INC.	129,875	133,405	137,294	140,028	139,291
300666	WESTERN RESERVE TEL	172,421	181,506	189,026	193,432	192,051
300682	FRONTIER-MI-OH	641	584	629	637	680
305062	CINCINNATI BELL-OH	785,109	787,955	796,771	781,662	754,564
305150	OHIO BELL TEL CO	4,010,838	4,092,482	4,133,557	4,103,686	4,184,185
TOTAL:	OKLAHOMA	1,954,585	2,017,806	2,085,471	2,111,252	2,035,796
431165	VALOR-OK	112,671	118,118	121,945	127,134	124,517
431704	LAVACA TEL CO-OK	1,384	1,376	1,454	1,514	1,488
431788	KANOKLA TEL ASSN-OK	1,350	1,334	1,360	1,345	1,355
431831	S. CENTRAL TEL - OK	354	414	403	403	404
431965	ALLTEL OKLAHOMA INC	14,837	14,978	15,335	15,663	15,820
431966	ATLAS TEL CO	2,041	2,055	1,758	2,036	2,289
431968	BEGGS TEL CO	1,633	1,755	1,801	1,827	1,797
431969	BIXBY TEL CO	8,653	9,347	9,813	10,444	10,819
431974	CANADIAN VALLEY TEL	1,104	1,174	1,195	1,195	1,283
431976	CARNEGIE TEL CO INC	1,603	1,623	1,710	1,717	1,695
431977	CENTRAL OKLAHOMA TEL	2,599	2,700	2,895	2,840	2,851
431979	CHEROKEE TEL CO	4,962	5,011	5,274	5,429	5,413
431980	CHICKASAW TEL CO	8,254	8,406	8,906	8,958	9,070
431981	CHOUTEAU TEL CO	3,415	3,491	3,572	3,649	3,524
431982	CIMARRON TEL CO	7,821	8,102	8,298	8,723	8,673
431984	OKLAHOMA COMM SYSTEM	18,666	19,428	20,068	20,374	20,755
431985	CROSS TEL CO	9,384	9,652	9,853	10,033	10,252
431988	DOBSON TEL CO	4,320	4,523	4,482	4,622	4,730
431994	GRAND TEL CO INC	4,011	4,086	4,481	4,320	4,317
431995	HINTON TEL CO	3,386	3,582	3,631	3,765	3,791
432006	MCLOUD TEL CO	8,166	8,900	9,073	9,390	9,344
432008	MEDICINE PARK TEL CO	756	785	805	818	884
432010	MID-AMERICA TEL INC	1,686	1,676	1,702	1,715	1,748
432011	OKLAHOMA ALLTEL, INC	17,806	18,521	18,988	19,333	19,670
432013	OKLAHOMA TEL & TEL	2,019	2,113	2,132	2,189	2,254
432014	OKLAHOMA WESTERN TEL	3,241	3,450	3,473	3,473	3,398
432016	PANHANDLE TEL COOP	20,370	21,275	21,235	18,195	18,131
432017	PINE TELEPHONE CO	6,203	6,373	6,519	6,550	6,628
432018	PIONEER TEL COOP INC	48,926	50,640	50,282	56,636	56,569
432020	POTTAWATOMIE TEL CO	2,220	2,308	2,422	2,483	2,312
432022	SALINA-SPAVINAW TEL	7,144	7,470	7,800	8,047	8,118
432023	SHIDLER TEL CO	940	983	992	1,011	1,057
432025	SW OKLAHOMA TEL CO	962	960	990	988	947
432029	TERRAL TEL CO	320	306	304	281	287
432030	TOTAH TELEPHONE CO	2,125	2,229	2,319	2,385	2,460
432032	VALLIANT TEL CO	2,218	2,241	2,258	2,306	2,287
432034	WYANDOTTE TEL CO	709	741	784	828	832
432141	SANTA ROSA TEL COOP	686	709	739	758	747
435215	SOUTHWESTERN BELL-OK	1,615,640	1,664,971	1,724,420	1,737,875	1,663,280
TOTAL:	OREGON	2,018,816	2,078,536	2,128,813	2,206,505	2,171,014
532226	MIDVALE TEL EXCH -OR	233	227	232	245	262
532359	BEAVER CREEK COOP	4,436	4,533	4,556	4,645	4,640
532361	CENTURYTEL-EA OREGON	72,485	73,871	77,037	78,641	77,872
532362	CANBY TEL ASSN	10,799	11,327	11,470	12,003	12,156
532363	CLEAR CREEK MUTUAL	3,712	3,861	3,950	3,951	4,010

Table 3.34
Number of Loops by Study Area

Study Area Code	Study Area Name	1997	1998	1999	2000	2001
	OREGON (CONT.)					
532364	COLTON TEL CO	1,218	1,278	1,287	1,281	1,311
532369	EAGLE TEL SYSTEMS	434	440	456	459	441
532371	CASCADE UTIL INC	9,488	9,610	9,880	10,293	9,680
532373	GERVAIS TELEPHONE CO	1,107	1,138	1,205	1,238	1,272
532375	ROOME TELECOMM INC	812	828	861	829	797
532376	HELIX TEL CO.	280	289	310	309	350
532377	HOME TELEPHONE CO	789	804	817	828	875
532378	TRANS-CASCADES TEL	159	186	211	233	215
532383	MOLALLA TEL CO.	6,111	6,442	6,715	6,962	6,919
532384	MONITOR COOP TEL	728	749	785	774	754
532385	MONROE TELEPHONE CO.	1,012	995	998	1,054	1,039
532386	MT. ANGEL TEL CO.	1,952	2,046	2,084	2,123	2,169
532387	NEHALEM TEL & TEL	2,929	3,018	3,176	3,162	3,176
532388	NORTH STATE TEL CO.	521	547	565	567	561
532389	OREGON TEL CORP	1,844	1,880	1,903	1,915	1,911
532390	OREGON-IDAHO UTIL.	750	770	738	731	740
532391	PEOPLES TEL CO. - OR	1,510	1,580	1,577	1,630	1,600
532392	PINE TEL SYSTEM INC.	778	918	982	1,012	1,034
532393	PIONEER TEL COOP	14,922	15,481	15,807	16,213	16,243
532396	ST PAUL COOP ASSN	619	625	662	678	674
532397	SCIO MUTUAL TEL ASSN	1,858	1,960	1,993	1,970	1,959
532399	STAYTON COOP TEL CO	6,706	7,240	7,599	8,059	8,084
532400	UTC OF THE NW - OR	72,206	75,002	77,452	77,987	76,909
532404	ASOTIN TEL - OR	125	117	123	130	137
532416	VERIZON N'WEST-OR	455,293	469,433	483,523	486,022	480,498
532456	MALHEUR HOME TEL CO	13,789	13,679	13,880	14,474	13,994
533401	CITIZENS-OREGON	14,150	14,501	14,773	14,858	14,581
535163	QWEST CORP-OR	1,315,061	1,353,161	1,381,206	1,451,229	1,424,151
TOTAL:	PENNSYLVANIA	7,949,733	8,212,052	8,468,768	8,385,307	8,301,408
170145	THE BENTLEYVILLE TEL	3,391	3,505	3,592	3,557	3,480
170149	FRONTIER-BREEZEWOOD	4,158	4,303	4,555	4,669	4,477
170151	BUFFALO VALLEY TEL	20,396	21,262	22,396	23,814	24,740
170152	FRONTIER-CANTON	3,948	4,137	4,372	4,599	4,320
170156	CITIZENS - KECKSBURG	5,364	5,537	5,672	5,717	5,837
170161	COMMONWEALTH TEL ENT	256,674	276,778	297,405	317,102	332,084
170162	THE CONESTOGA TEL	51,398	54,823	57,773	60,827	62,469
170165	DENVER & EPHRATA	54,137	57,064	59,395	62,024	62,927
170168	FRONTIER-PA	27,434	28,157	30,869	29,996	29,630
170169	VERIZON NORTH-PA	528,854	542,407	558,647	565,127	568,900
170170	VERIZON N-PA(CONTEL)	65,018	65,374	66,903	66,505	68,185
170171	HICKORY TEL CO	1,328	1,356	1,389	1,421	1,450
170175	IRONTON TEL CO	4,459	4,880	5,229	5,429	6,297
170176	ALLTEL PENNSYLVANIA	225,421	227,823	235,910	243,049	241,904
170177	LACKAWAXEN TEL CO	3,454	3,640	3,812	3,949	3,998
170178	FRONTIER-LAKEWOOD	1,476	1,580	1,648	1,714	1,677
170179	LAUREL HIGHLAND TEL	5,582	5,717	6,020	6,287	6,347
170183	MAHANOY & MAHANTONGO	4,019	4,130	4,225	4,305	4,305
170185	MARIANNA - SCENERY	2,714	2,828	2,821	2,911	2,925
170189	ARMSTRONG TEL CO-PA	1,628	1,691	1,859	1,910	1,844
170191	NORTH EASTERN PA TEL	11,463	12,019	12,553	12,905	13,124
170192	NORTH PENN TEL CO	4,875	5,080	5,354	5,539	5,674
170193	NORTH PITTSBURGH TEL	67,783	73,226	79,042	82,041	81,623
170194	FRONTIER-OSWAYO RIVR	2,214	2,327	2,354	2,417	2,368
170195	ARMSTRONG TEL NORTH	511	526	547	544	556
170196	PALMERTON TEL CO	11,896	12,210	13,054	13,488	13,574
170197	PENNSYLVANIA TEL CO	1,297	1,331	1,364	1,418	1,454

Table 3.34
Number of Loops by Study Area

Study Area Code	Study Area Name	1997	1998	1999	2000	2001
	PENNSYLVANIA (CONT.)					
170200	PYMATUNING IND TEL	2,367	2,458	2,646	2,720	2,674
170201	VERIZON N-PA(QUAKER)	42,632	44,547	46,838	48,687	50,262
170204	SOUTH CANAAN TEL CO	2,763	2,944	3,034	3,187	3,324
170206	SUGAR VALLEY TEL CO	1,119	1,169	1,200	1,252	1,290
170209	UTC OF PENNSYLVANIA	370,643	388,194	393,581	397,738	401,740
170210	VENUS TEL CORP	1,288	1,324	1,388	1,436	1,428
170215	YUKON - WALTZ TEL CO	1,101	1,091	1,126	1,142	1,103
170277	WEST SIDE TEL CO-PA	37	37	37	46	46
175000	VERIZON PENNSYLVANIA	6,156,891	6,346,577	6,530,158	6,395,835	6,283,372
TOTAL:	PUERTO RICO	1,256,646	1,261,733	1,322,437	1,331,851	1,333,656
633200	P R T C - CENTRAL	153,132	157,150	174,415	177,150	179,843
633201	PUERTO RICO TEL CO	1,103,514	1,104,583	1,148,022	1,154,701	1,153,813
TOTAL:	RHODE ISLAND	653,123	661,033	678,123	660,645	641,977
585114	VERIZON RHODE ISLAND	653,123	661,033	678,123	660,645	641,977
TOTAL:	SOUTH CAROLINA	2,146,463	2,252,479	2,329,312	2,387,760	2,366,512
240479	VERIZON SOUTH-SC	177,720	187,219	191,963	193,463	190,612
240506	UTC OF THE CAROLINAS	98,389	102,482	103,276	104,993	102,686
240512	BLUFFTON TEL. CO.	9,393	11,672	14,068	16,216	17,665
240515	CHESNEE TEL CO	5,047	5,233	5,435	5,605	5,640
240516	CHESTER TEL CO - SC	16,319	17,017	17,953	18,652	19,023
240517	ALLTEL SO CAROLINA	51,515	55,335	58,342	60,589	61,064
240520	FARMERS TEL COOP	52,017	54,080	57,255	59,083	59,905
240521	FORT MILL TEL CO	16,140	17,976	19,591	20,711	21,307
240523	HARGRAY TEL CO	48,552	49,079	51,650	57,661	57,900
240524	HEATH SPRINGS TEL CO	1,257	1,337	1,381	1,456	1,430
240526	VERIZON S-SC(CONTEL)	22,610	24,225	25,488	26,263	26,765
240527	HOME TEL CO	20,006	21,119	21,991	22,698	23,255
240528	HORRY TEL COOP	72,893	79,488	87,968	95,430	97,798
240531	LANCASTER TEL CO	22,484	23,891	25,068	26,144	26,679
240532	LOCKHART TEL CO INC	675	691	708	709	713
240533	MCCLELLANVILLE TEL	1,685	1,828	1,870	1,923	1,962
240535	NORWAY TEL CO	806	811	842	855	876
240536	PALMETTO RURAL COOP	12,004	13,133	13,807	14,132	14,653
240538	PIEDMONT RURAL COOP	12,542	13,380	14,146	14,672	14,584
240539	PBT TELECOM, INC.	14,572	15,382	16,418	17,158	17,447
240541	RIDGEWAY TEL CO	1,899	2,088	2,294	2,362	2,410
240542	ROCK HILL TEL CO	47,353	50,496	55,900	58,692	58,348
240544	ST STEPHEN TEL CO	4,850	5,041	5,325	5,531	5,573
240546	SANDHILL TEL COOP	13,639	14,350	15,298	16,246	16,533
240550	WEST CAROLINA RURAL	11,216	12,162	12,232	12,802	12,884
240551	WILLISTON TEL CO	5,042	5,187	5,457	5,629	5,702
245194	SOUTHERN BELL-SC	1,405,838	1,467,777	1,503,586	1,528,085	1,503,098
TOTAL:	SOUTH DAKOTA	406,550	418,030	429,574	428,561	410,229
391640	ARMOUR INDEPENDENT	1,641	1,679	1,720	1,694	1,659
391642	BALTIC TELECOM COOP.	2,720	2,870	3,064	3,129	3,129
391647	CHEYENNE RIVER SIOUX	2,743	2,940	3,155	3,332	3,332
391649	BERESFORD MUNICIPAL	1,259	1,282	1,365	1,432	1,426
391650	CITY OF BROOKINGS	15,142	15,766	16,406	16,597	16,547
391652	DAKOTA COMM TEL.	6,306	6,349	7,006	7,155	7,026
391653	CITY OF FAITH MUNIC	370	373	374	393	393
391654	INTERSTATE TELECOMM.	14,448	14,868	15,150	15,365	15,241
391657	SPLITROCK TELECOM	5,774	6,118	6,517	6,863	6,896
391659	GOLDEN WEST TELECOMM	14,869	15,844	16,093	16,682	16,304

Table 3.34
Number of Loops by Study Area

Study Area Code	Study Area Name	1997	1998	1999	2000	2001
	SOUTH DAKOTA (CONT.)					
391660	MT RUSHMORE TEL	6,476	6,397	6,317	6,543	6,626
391664	JAMES VALLEY COOP	4,066	4,160	4,201	4,242	4,208
391666	JEFFERSON TEL CO -SD	551	572	579	587	586
391667	KADOKA TELEPHONE CO	581	586	645	653	615
391668	KENNEBEC TEL CO	825	799	805	816	793
391669	MCCOOK COOP TEL CO	2,201	2,208	2,313	2,325	2,288
391670	MIDSTATE COMM., INC.	4,585	4,722	4,790	4,848	4,785
391671	WEST RIVER(MOBRIDGE)	2,472	2,579	2,631	2,666	2,680
391674	ROBERTS COUNTY COOP	1,851	1,883	2,064	2,157	2,171
391676	SANTEL COMM. COOP.	5,067	5,111	5,212	5,227	5,161
391677	SIOUX VALLEY TEL. CO	5,536	5,752	5,872	5,929	5,881
391679	STOCKHOLM-STRANDBURG	732	742	743	772	763
391680	SULLY BUTTES TEL	11,174	11,453	11,533	11,544	11,359
391680A	SULLY BUTTES TEL	0	0	0	0	2,568
391682	TRI-COUNTY TELCOM	454	448	453	465	454
391684	UNION TEL CO.	1,558	1,623	1,745	1,803	1,801
391685	VALLEY TELECOMM.	3,591	3,647	3,737	3,794	3,747
391686	VIVIAN TELEPHONE CO	18,146	18,753	19,614	20,163	18,945
391688	WESTERN TEL CO.	1,108	1,122	1,163	1,141	1,142
391689	WEST RIVER COOP	3,837	3,821	3,984	4,064	4,052
395145	QWEST CORP-SD	266,467	273,563	280,323	276,180	257,651
TOTAL:	TENNESSEE	3,270,847	3,368,829	3,446,929	3,474,754	3,385,953
290280	ARDMORE TEL CO	9,327	9,657	10,058	10,567	10,695
290552	CENTURYTEL-ADAMSVILL	7,810	8,001	8,406	8,715	8,617
290553	BEN LOMAND RURAL	32,194	33,985	35,813	37,229	37,464
290554	BLEDSOE TEL COOP	10,074	10,628	11,264	11,945	12,290
290557	CENTURY-CLAIBORNE	8,622	9,042	9,453	9,617	9,696
290559	CONCORD TEL EXCHANGE	20,798	23,297	25,549	26,398	26,511
290561	CROCKETT TEL CO	4,422	4,607	4,619	4,722	4,608
290562	DEKALB TEL COOP	17,968	18,951	19,748	20,443	20,691
290565	HIGHLAND TEL COOP-TN	22,752	23,581	24,601	26,417	27,248
290566	HUMPHREY'S COUNTY	1,689	1,738	1,919	1,989	2,014
290567	UNITED INTER-MT-TN	246,392	256,109	252,062	254,563	241,646
290570	LORETTO TEL CO	5,642	5,878	6,159	6,316	6,345
290571	MILLINGTON TEL CO	23,954	24,673	26,336	27,367	27,805
290573	NORTH CENTRAL COOP	18,653	19,470	20,583	21,455	22,061
290574	CENTURYTEL-OOLTEWAH	8,011	8,621	9,210	9,665	9,262
290575	TENNESSEE TEL CO	57,293	61,343	64,369	66,698	67,513
290576	PEOPLES TEL CO	4,607	4,890	5,105	5,314	5,442
290578	TELLICO TEL CO	7,877	8,352	8,827	9,557	9,786
290579	TWIN LAKES TEL COOP	33,706	34,921	36,574	37,744	38,824
290580	CITIZENS-VOLUNTEER	20,920	21,011	22,815	23,254	23,301
290581	UTC OF TN	11,642	12,556	13,354	14,390	15,066
290583	WEST TENNESSEE TEL	4,583	4,866	4,977	5,120	5,044
290584	YORKVILLE TEL COOP	1,973	2,032	2,101	2,123	2,096
294336	CUC DBA CITIZENS-TN	73,062	75,994	79,182	78,288	78,553
295185	SO. CENTRAL BELL -TN	2,616,876	2,684,626	2,743,845	2,754,858	2,673,375
TOTAL:	TEXAS	12,006,212	12,616,588	13,174,841	13,428,870	13,192,061
440425	CAMERON TEL CO TEXAS	1,226	1,259	1,338	1,371	1,368
441163	VALOR-TX	0	0	0	322,546	321,721
442038	BLOSSOM TEL CO	1,315	1,332	1,423	1,473	1,533
442039	BIG BEND TEL CO INC	4,745	4,958	5,443	5,799	6,058
442040	BRAZORIA TEL CO	6,279	6,525	6,783	6,895	6,974
442041	BRAZOS TEL COOP INC	5,262	5,544	5,683	5,947	6,033
442043	NORTH TEXAS TEL. CO.	896	917	942	972	979

Table 3.34
Number of Loops by Study Area

Study Area Code	Study Area Name	1997	1998	1999	2000	2001
	TEXAS (CONT.)					
442046	CAP ROCK TEL COOP	4,984	5,004	5,088	5,168	5,149
442052	CENTRAL TEXAS CO-OP	6,819	7,386	7,510	7,610	8,786
442057	COLEMAN COUNTY CO-OP	2,129	2,208	2,440	2,533	2,533
442059	COLORADO VALLEY TEL	6,249	6,476	6,920	7,161	7,263
442060	COMANCHE COUNTY TEL	5,384	5,541	5,600	5,754	5,748
442061	COMMUNITY TEL CO	1,711	1,762	1,837	1,979	1,990
442065	CUMBY TEL COOP INC	749	748	864	834	820
442066	DELL TEL. CO-OP - TX	688	685	773	785	772
442068	EASTEX TEL COOP INC	27,250	28,571	30,748	32,742	33,985
442069	ELECTRA TELEPHONE CO	1,868	2,029	2,035	2,045	2,030
442070	ETEX TEL COOP INC	12,161	12,697	13,642	14,641	15,426
442071	FIVE AREA TEL CO-OP	6,911	7,253	7,560	7,740	7,754
442072	FORT BEND TEL CO	31,962	35,326	41,677	45,523	45,619
442073	BORDER TO BORDER	92	85	82	90	87
442076	GANADO TELEPHONE CO	2,861	3,001	3,045	3,216	3,240
442080	GTE SW VERIZON-TX	1,610,872	1,688,954	1,777,873	1,613,808	1,599,144
442083	GUADALUPE VALLEY TEL	29,060	31,828	34,713	38,334	40,595
442084	UTC OF TEXAS INC	148,438	154,882	162,653	166,011	167,910
442086	HILL COUNTRY CO-OP	13,510	14,415	15,613	16,417	16,986
442090	ALENCO COMMUNICATION	1,561	1,701	1,805	2,037	2,105
442091	ETS TEL. CO., INC.	355	1,219	2,454	4,181	5,617
442093	INDUSTRY TEL CO	2,000	2,186	2,258	2,311	2,437
442097	KERRVILLE TEL CO	22,072	23,629	25,645	26,942	27,301
442101	CENTURYTEL-LK DALLAS	8,283	9,800	11,296	12,348	12,759
442103	LA WARD TEL EXCHANGE	1,137	1,199	1,221	1,313	1,316
442104	LAKE LIVINGSTON TEL	1,043	1,079	1,161	1,162	1,162
442105	LIPAN TEL CO	1,227	1,311	1,355	1,469	1,543
442107	LIVINGSTON TEL CO	6,743	7,079	7,287	7,998	8,070
442109	TXU COMMUNICATIONS	101,217	109,385	117,268	122,179	124,134
442112	MID-PLAINS RURAL TEL	3,045	3,158	3,336	3,451	3,452
442114	CENTEL OF TEXAS	199,413	210,372	226,520	231,669	232,243
442116	MUENSTER DBA NORTEX	3,297	3,710	4,015	4,401	4,536
442117	CENTURYTEL-PORT ARAN	4,071	4,356	4,591	4,847	5,006
442130	PEOPLES TEL COOP -TX	11,401	12,085	12,543	13,151	13,424
442131	POKA-LAMBRO TEL COOP	3,808	3,881	3,917	3,964	3,982
442134	RIVIERA TEL CO INC	1,166	1,258	1,356	1,373	1,401
442135	SOUTHWEST TEXAS TEL	3,937	4,097	4,437	4,564	4,656
442140	CENTURYTEL-SAN MARCO	28,659	30,143	32,058	33,918	33,280
442141	SANTA ROSA TEL COOP	2,240	2,298	2,397	2,454	2,444
442143	SOUTH PLAINS TEL	4,657	5,054	5,325	5,527	5,573
442147	SUGAR LAND TEL CO	65,410	71,478	77,206	82,006	82,532
442150	TATUM TEL CO	900	1,041	1,103	1,152	1,169
442151	TAYLOR TEL CO-OP INC	6,858	7,079	7,437	7,671	7,777
442153	TEXAS-ALLTEL, INC.	26,886	28,624	30,468	32,238	32,878
442154	GTE-SW VERIZON-TX	220,148	223,738	237,202	113,008	117,412
442159	VALLEY TEL CO-OP -TX	5,844	5,941	6,501	6,553	6,753
442166	WEST TEXAS RURAL TEL	1,958	2,022	2,118	2,199	2,199
442168	WES-TEX TEL CO-OP	3,220	3,328	3,384	3,445	3,432
442170	XIT RURAL TEL CO-OP	1,363	1,431	1,546	1,505	1,563
442262	ENMR TEL COOP-TX	871	906	927	948	973
445216	SOUTHWESTERN BELL-TX	9,328,001	9,802,614	10,192,419	10,369,492	10,128,429
TOTAL:	UTAH	1,097,638	1,138,130	1,176,424	1,213,002	1,172,443
502277	CENTRAL UTAH TEL INC	1,390	1,496	1,587	1,684	1,692
502277A	CENTRAL UTAH TEL INC	0	0	0	0	2,050
502278	EMRY DBA EMRY TELCOM	4,615	5,115	5,069	5,440	5,460
502278A	EMRY DBA EMRY TELCOM	0	0	0	0	11,840

Table 3.34
Number of Loops by Study Area

Study Area Code	Study Area Name	1997	1998	1999	2000	2001
	UTAH (CONT.)					
502279	GUNNISON TEL CO	1,520	1,627	1,718	1,751	1,733
502282	MANTI TEL CO	1,490	1,502	1,605	1,602	2,178
502282A	MANTI TEL CO	0	0	0	0	1,431
502283	SKYLINE TELECOM	1,456	1,519	1,609	1,652	1,742
502283A	SKYLINE TELECOM	0	0	0	0	1,080
502284	BEEHIVE TEL CO - UT	795	835	925	1,004	1,053
502286	SOUTH CENTRAL UTAH	13,337	14,107	14,903	14,930	14,745
502287	UINTAHBASIN DBA UBTA	2,883	3,134	3,500	3,500	3,783
502287A	UINTAHBASIN DBA UBTA	0	0	0	0	16,358
502288	ALL WEST COMM-UT	3,594	3,865	4,100	4,256	4,374
502288A	ALL WEST COMM-UT	0	0	0	0	1,905
503032	BEAR LAKE COMM	667	683	772	816	838
504429	CITIZENS TELECOM-UT	20,551	22,177	22,902	23,250	22,794
504449	NAVAJO COMMUN-UT	363	398	415	461	515
505107	QWEST CORP-UT	1,044,977	1,081,672	1,117,319	1,152,656	1,076,872
TOTAL:	VERMONT	394,244	401,871	416,267	425,920	426,028
140053	FRANKLIN TEL CO - VT	703	760	775	797	861
140058	LUDLOW TEL CO	4,770	5,270	5,592	5,696	5,771
140061	NORTHFIELD TEL CO	3,869	3,929	3,956	4,153	4,035
140062	PERKINSVILLE TEL CO	877	929	947	973	989
140064	SHOREHAM TEL CO INC.	3,470	3,386	3,609	3,707	3,777
140068	TOPSHAM TEL CO	1,407	1,472	1,462	1,523	1,564
140069	WAITSFIELD/FAYSTON	19,750	20,085	20,548	21,106	21,237
143331	NORTHLAND TEL. CO-VT	5,642	5,774	6,032	6,201	6,284
145115	VERIZON VERMONT	333,927	339,570	352,186	360,411	360,161
147332	VERMONT TEL. CO-VT	19,829	20,696	21,160	21,353	21,349
TOTAL:	VIRGIN ISLANDS	60,902	63,234	64,787	68,283	69,073
643300	VIRGIN ISLANDS TEL	60,902	63,234	64,787	68,283	69,073
TOTAL:	VIRGINIA	4,381,487	4,574,269	4,763,011	4,842,764	4,760,302
190217	AMELIA TEL CORP	4,883	5,201	5,421	5,631	5,779
190219	BUGGS ISLAND COOP	3,590	3,626	3,915	4,061	4,171
190220	BURKE'S GARDEN TEL	114	114	114	153	153
190225	CITIZENS TEL COOP	6,625	6,834	7,089	7,248	7,375
190226	NTELOS, INC.	35,933	37,156	38,342	40,105	40,417
190233	VERIZON S-VA(CONTEL)	516,480	545,206	572,126	591,055	605,349
190236	NORTH RIVER TEL COOP	998	1,127	1,053	1,054	1,067
190237	HIGHLAND TEL COOP	1,319	1,324	1,376	1,392	1,405
190238	MT GROVE-WILLIAMSVIL	1,450	1,476	1,519	1,578	1,652
190239	NEW HOPE TEL CO - VA	900	934	976	1,020	982
190243	PEMBROKE TEL COOP	2,725	2,807	2,923	3,021	3,082
190244	PEOPLES MUTUAL TEL	7,444	7,564	7,842	8,136	8,161
190248	SCOTT COUNTY COOP	5,925	5,953	6,132	6,230	6,321
190249	ROANOKE & BOTETOURT	9,729	10,359	11,296	11,053	11,275
190250	SHENANDOAH TEL CO	21,855	22,704	23,712	24,482	25,037
190253	VIRGINIA TEL CO	2,121	2,477	2,448	2,554	2,714
190254	CENTEL OF VIRGINIA	284,719	296,809	297,542	301,444	300,742
190479	VERIZON SOUTH-VA	35,140	36,367	36,528	37,076	38,269
190567	UNITED INTER-MT-VA	105,279	109,431	110,354	111,835	110,800
193029	NEW CASTLE TEL. CO.	2,223	2,307	2,377	2,400	2,469
195040	VERIZON VIRGINIA INC	3,332,035	3,474,493	3,629,926	3,681,236	3,583,082
TOTAL:	WASHINGTON	3,492,269	3,662,346	3,748,860	3,829,617	3,743,055
522400	UTC OF THE NW-WA	80,791	83,960	87,116	87,790	87,674
522404	ASOTIN TEL - WA	1,216	1,278	1,335	1,398	1,402

Table 3.34
Number of Loops by Study Area

Study Area Code	Study Area Name	1997	1998	1999	2000	2001
	WASHINGTON (CONT.)					
522408	CENTURYTEL-WASHINGTO	164,871	169,839	178,365	184,294	185,141
522410	CENTURYTEL-COWICHE	2,068	2,094	2,199	2,243	2,264
522412	ELLENSBURG TEL CO	24,079	25,878	27,161	27,780	27,205
522416	VERIZON N'WEST-WA	710,800	744,112	773,604	787,534	792,886
522417	HAT ISLAND TEL CO	113	116	106	107	113
522418	PEND OREILLE TEL.	2,133	2,203	2,263	2,367	2,356
522419	HOOD CANAL TEL CO	1,174	1,247	1,334	1,425	1,438
522423	INLAND TEL CO -WA	2,292	2,440	2,520	2,607	2,760
522426	KALAMA TEL CO	2,575	2,704	2,801	3,453	3,496
522427	LEWIS RIVER TEL CO	5,472	5,792	5,987	6,179	6,269
522430	MCDANIEL TEL CO	3,850	4,026	4,124	4,320	4,521
522431	MASHELL TELECOM INC	3,307	3,537	3,760	3,880	3,831
522437	PIONEER TEL CO	875	896	908	912	915
522442	ST JOHN TEL CO	637	653	660	668	633
522446	TENINO TELEPHONE CO	3,117	3,190	3,252	3,598	3,666
522447	TOLEDO TELEPHONE CO	1,974	2,020	2,085	2,034	2,287
522449	VERIZON N'WEST-WA	83,753	91,428	95,250	91,943	89,309
522451	WESTERN WAHKIAKUM	1,103	1,140	1,184	1,220	1,244
522452	WHIDBEY TEL CO.	11,929	12,442	12,890	13,334	13,827
522453	YCOM NETWORKS, INC.	11,139	11,758	12,458	12,869	13,055
525161	QWEST CORP-WA	2,373,001	2,489,593	2,527,498	2,587,662	2,496,763
TOTAL:	WEST VIRGINIA	958,992	986,538	1,014,109	1,040,228	1,035,885
200256	ARMSTRONG OF WV	2,857	2,913	2,940	3,033	3,084
200257	SPRUCE KNOB SENECA	1,002	1,015	1,033	1,094	1,108
200258	WAR ACQ. DBA WAR TEL	1,536	1,485	1,530	1,576	1,599
200259	HARDY TELECOM	2,933	3,031	3,120	3,256	3,459
200267	ARMSTRONG TEL. CO.	4,484	4,497	4,534	4,652	4,633
200271	CTC WVA-MTN. STATE	23,697	23,849	24,882	25,221	25,889
200277	WEST SIDE TEL-WV	2,667	2,816	2,942	2,906	2,647
204338	CTC WVA-ST MARY'S	34,350	34,955	35,558	35,994	36,981
204339	CTC WVA-BLUEFIELD	84,913	87,574	89,195	90,927	93,847
205050	VERIZON W VA INC.	800,553	824,403	848,375	871,569	862,638
TOTAL:	WISCONSIN	3,296,877	3,392,063	3,478,354	3,508,057	3,525,444
330841	CENTURYTEL-MW-WI	28,339	29,057	28,200	29,042	28,997
330842	AMERY TELCOM, INC.	6,093	6,444	6,800	7,147	7,373
330843	AMHERST TEL CO	4,627	4,974	5,278	5,436	5,604
330844	BADGER TELECOM, INC.	6,916	7,024	7,576	7,588	7,650
330846	BALDWIN TELECOM	3,834	4,110	4,395	4,805	4,940
330847	BELMONT TEL CO	827	864	896	924	920
330848	BERGEN TEL CO	197	203	208	212	222
330849	BLACK EARTH TEL CO	1,470	1,527	1,560	1,603	1,607
330850	BLOOMER TEL CO	3,145	3,261	3,447	3,641	3,842
330851	BONDUEL TEL CO	1,788	1,975	2,101	2,153	2,211
330855	BRUCE TEL CO, INC	1,599	1,690	1,736	1,838	1,855
330856	BURLINGTON B&W	3,700	3,882	4,129	4,294	4,261
330857	CENTURYTEL-MW-WI	1,239	1,312	1,258	1,351	1,375
330859	CENTRAL STATE TEL CO	10,342	10,673	11,052	11,324	11,450
330860	CHEQUAMEGON TEL COOP	8,716	8,639	8,888	9,901	10,152
330861	CHIBARDUN TEL COOP	5,701	6,100	6,387	6,654	6,751
330863	CITIZENS TEL COOP-WI	1,881	2,010	2,127	2,270	2,337
330865	CLEAR LAKE TEL CO-WI	1,407	1,464	1,509	1,595	1,675
330866	COCHRANE COOP TEL CO	1,222	1,293	1,348	1,393	1,483
330868	COON VALLEY FARMERS	2,278	2,358	2,476	2,582	2,662
330870	RHINELANDER(CRANDON)	3,599	3,673	3,421	4,192	4,269
330872	CUBA CITY EXCHANGE	1,750	1,867	1,927	2,008	2,032

Table 3.34
Number of Loops by Study Area

Study Area Code	Study Area Name	1997	1998	1999	2000	2001
	WISCONSIN (CONT.)					
330875	DICKEYVILLE TEL CORP	1,180	1,197	1,342	1,421	1,444
330877	CENTURYTEL-FAIRWATER	1,260	1,319	1,333	1,392	1,378
330879	FARMERS INDEPENDENT	2,863	3,013	3,115	3,214	3,305
330880	FARMERS TEL CO - WI	6,312	6,397	6,879	7,185	7,265
330881	MID-PLAINS TEL CO	34,483	34,392	35,322	36,237	35,811
330884	CENTURYTEL-FORESTVIL	1,947	2,004	2,080	2,193	2,218
330886	VERIZON NORTH-WI	481,131	499,812	521,167	400,659	406,895
330889	HAGER TELECOM INC.	1,891	1,930	1,993	2,059	2,079
330891	RHINELANDER(HEADWTR)	5,127	5,363	5,557	5,679	5,666
330892	HILLSBORO TEL CO	1,638	1,708	1,777	1,816	1,850
330895	CENTURYTEL-WISCONSIN	53,831	56,199	59,264	62,794	60,939
330896	LAKEFIELD TEL CO	1,667	1,735	1,822	1,894	1,960
330898	CENTURYTEL-LARSEN-RE	2,442	2,574	2,668	2,747	2,760
330899	LA VALLE TEL COOP	1,924	1,992	2,051	2,111	2,157
330900	LEMONWEIR VALLEY TEL	3,286	3,452	3,645	3,829	3,985
330902	LUCK TEL CO	2,272	2,350	2,424	2,505	2,562
330905	MANAWA TEL CO	2,381	2,476	2,586	2,630	2,677
330908	MARQUETTE-ADAMS COOP	3,579	3,847	4,059	4,260	4,286
330909	MIDWAY TEL CO	8,208	8,310	8,886	9,151	9,436
330910	MILLTOWN MUTUAL TEL	2,386	2,486	2,502	2,571	2,604
330912	FRONTIER-MONDOVI	2,497	2,483	2,674	2,894	2,777
330913	CENTURYTEL-MONROE	10,855	11,278	11,856	12,225	12,213
330914	EASTCOAST TELECOM	6,081	6,394	6,657	6,859	7,055
330915	MOSINEE TEL CO	4,865	5,104	5,384	5,571	5,638
330916	MOUNT HOREB TEL CO	4,287	4,653	4,903	5,038	5,094
330917	MT VERNON TEL CO	9,346	10,233	11,161	11,984	12,941
330918	NELSON TEL COOP	3,911	4,073	4,208	4,333	4,382
330920	NIAGARA TEL CO	4,073	4,205	4,338	4,424	4,443
330922	CENTURYTEL-MW-WI/NW	80,181	83,114	85,963	88,589	88,313
330924	CENTURYTEL-MW-KENDAL	594	86,326	92,631	95,074	93,701
330925	BAYLAND TEL CO	1,886	2,015	2,144	2,263	2,423
330930	GRANTLAND TELECOM	3,900	4,110	4,260	4,490	4,524
330931	CENTURYTEL-SO WI	6,801	7,149	7,438	7,605	7,669
330934	CENTURYTEL-MW-WI	9,070	9,357	9,545	10,082	9,916
330936	INDIANHEAD TEL CO	2,031	2,092	2,190	2,304	2,368
330937	PRICE COUNTY TEL CO	4,573	4,808	4,952	5,008	4,909
330938	NORTHEAST TEL CO	7,561	8,363	9,175	9,644	9,887
330940	RHINELANDER(RHINLDR)	14,247	14,997	15,810	16,077	16,908
330941	RHINELANDER(RIB LKE)	1,259	1,314	1,366	1,408	1,403
330942	RICHLAND-GRANT COOP	2,623	2,705	2,807	2,905	2,981
330943	RIVERSIDE TELECOM	3,181	3,479	3,774	3,914	4,005
330944	FRONTIER-ST. CROIX	8,559	9,118	10,076	10,410	10,083
330945	SCANDINAVIA TEL CO	2,724	2,827	2,969	3,088	3,097
330946	SHARON TEL CO	1,141	1,210	1,324	1,348	1,359
330949	SIREN TEL CO, INC	2,430	2,563	2,673	2,858	2,871
330950	CENTURYTEL-NW WI	16,488	17,632	18,264	18,890	19,147
330951	SOMERSET TEL CO	2,182	2,324	2,527	2,638	2,753
330952	SE TEL OF WISCONSIN	8,923	9,489	10,065	10,637	10,854
330953	SPRING VALLEY TEL CO	1,025	1,069	1,124	1,156	1,185
330954	STOCKBRIDGE & SHERWD	3,105	3,223	3,418	3,667	3,737
330955	STATE LONG DISTANCE	9,200	9,831	10,549	11,068	11,417
330956	CENTURYTEL-NORTH WI	12,369	12,950	13,381	13,706	13,745
330958	TENNEY TEL CO	1,173	1,209	1,209	1,233	1,242
330959	CENTURYTEL-MW-WI	2,215	2,237	2,297	2,385	2,321
330960	TRI-COUNTY TEL COOP	3,947	4,086	4,215	4,217	4,669
330962	UNION TEL CO	4,409	4,698	4,952	5,111	5,099
330963	UTELCO, INC	16,442	17,596	18,717	19,263	19,254

Table 3.34
Number of Loops by Study Area

Study Area Code	Study Area Name	1997	1998	1999	2000	2001
	WISCONSIN (CONT.)					
330964	FRONTIER-WISCONSIN	25,807	26,822	27,253	28,306	27,449
330966	VERNON TEL COOP	6,378	6,628	6,925	7,184	7,333
330967	FRONTIER OF VIROQUA	3,728	3,865	4,169	4,324	4,316
330968	WAUNAKEE TEL CO	7,117	7,788	8,233	8,556	8,534
330970	CENTURYTEL-MW-WI	6,307	6,287	6,573	6,890	6,921
330971	W. WISCONSIN TELCOM	5,211	5,450	5,901	6,229	6,401
330973	WITTENBERG TEL CO	2,319	2,464	2,580	2,636	2,670
330974	WOOD COUNTY TEL CO	29,655	29,609	30,921	30,931	30,710
331155	TELEPHONE USA OF WI	0	0	0	65,144	62,112
331159	CENTURYTEL-CENTRL WI	0	0	0	78,493	70,019
335220	WISCONSIN BELL	2,209,723	2,175,880	2,207,612	2,186,698	2,207,651
TOTAL:	WYOMING	283,190	289,861	297,843	310,376	312,778
511595	UTC OF THE WEST-WY	7,399	7,513	7,508	7,511	7,153
512251	RANGE TEL COOP - WY	17,031	17,814	18,391	18,954	19,302
512289	CHUGWATER TEL CO	270	284	299	298	307
512290	ALL WEST COMM.-WY	346	366	396	374	377
512291	DUBOIS TEL EXCHANGE	2,064	2,078	2,205	2,317	2,374
512295	SILVER STAR TEL-WY	2,223	2,442	2,585	2,738	2,898
512296	TRI COUNTY TEL ASSN	6,879	6,829	6,643	6,826	6,727
512297	UNION TELEPHONE CO	7,317	7,021	7,743	7,547	6,992
512299	CENTURYTEL OF WY.	4,528	4,660	4,839	5,107	5,388
515108	QWEST CORP-WY	235,133	240,854	247,234	258,704	261,260
TOTAL:	INDUSTRY	173,866,799	179,849,045	185,002,992	188,501,344	185,588,578

Table 3.35
Unseparated NTS Revenue Requirement per Loop by Study Area ($)

Study Area Code	Study Area Name	1997	1998	1999	2000	2001
TOTAL:	ALABAMA	275.29	271.28	272.77	267.32	289.91
250281	VERIZON S-AL(CONTEL)	346.06	313.96	311.77	405.83	386.89
250282	BLOUNTSVILLE TEL CO	489.77	508.36	498.87	516.98	464.25
250283	BRINDLEE MOUNTAIN	251.36	252.24	257.52	242.70	266.79
250284	BUTLER TEL CO	490.86	489.98	481.26	483.78	483.35
250285	CASTLEBERRY TEL CO	308.51	309.76	316.36	327.20	369.09
250286	NATIONAL OF ALABAMA	317.69	321.72	329.74	338.50	380.46
250290	FARMERS TEL COOP -AL	341.02	374.07	364.64	384.05	397.68
250293	VERIZON SOUTH-AL	356.69	354.33	319.66	403.85	347.56
250295	GRACEBA TOTAL COMM	284.27	285.53	290.83	325.10	514.80
250298	GULF TEL CO - AL	266.60	314.17	340.24	252.29	271.53
250299	HAYNEVILLE TEL CO	491.78	479.52	531.65	530.67	562.82
250300	HOPPER TELECOMM. CO.	645.66	632.05	939.96	996.01	1,090.88
250301	FRONTIER-LAMAR CNTY	299.00	301.38	307.73	315.63	358.71
250302	ALLTEL ALABAMA	434.90	433.73	417.19	429.88	447.85
250304	MILLRY TEL CO	534.93	533.97	491.48	501.68	486.24
250305	MON-CRE TEL COOP	435.63	421.01	409.50	452.67	566.66
250306	FRONTIER COMM.-AL	301.01	317.03	316.93	330.22	328.64
250307	MOUNDVILLE TEL CO	275.35	277.87	550.09	607.98	633.13
250308	NEW HOPE TEL COOP	271.19	272.26	277.57	299.42	556.24
250311	OAKMAN TEL CO (TDS)	323.30	327.95	336.84	345.36	387.96
250312	OTELCO TELEPHONE LLC	242.93	245.12	250.04	242.70	261.60
250314	PEOPLES TEL CO	457.94	477.24	484.08	492.92	485.35
250315	PINE BELT TEL CO	542.51	532.88	606.10	616.03	620.22
250316	RAGLAND TEL CO	644.94	689.13	725.16	637.28	636.93
250317	ROANOKE TEL CO	261.68	263.41	268.88	242.70	275.09
250318	FRONTIER COMM-SOUTH	334.51	392.05	414.94	389.14	444.86
250322	UNION SPRINGS TEL CO	297.59	301.28	307.82	316.30	359.10
255181	SO CENTRAL BELL-AL	256.18	250.83	253.67	235.30	265.80
TOTAL:	ALASKA	384.90	389.66	386.29	389.56	397.64
613000	ACS OF ANCHORAGE	230.82	212.90	202.81	222.15	202.08
613001	ARCTIC SLOPE TEL	593.00	651.22	633.44	746.43	720.31
613001A	ARCTIC SLOPE TEL	0.00	0.00	0.00	0.00	361.14
613002	BETTLES TEL CO INC	798.86	738.79	683.10	600.56	663.13
613003	BRISTOL BAY TEL COOP	557.63	549.22	526.42	535.52	593.29
613004	BUSH-TELL INC.	664.60	608.65	559.83	697.60	720.52
613005	CIRCLE UTILITIES	655.82	680.58	696.52	507.65	620.33
613006	COPPER VALLEY TEL	921.45	980.44	1,067.01	1,045.31	1,120.22
613007	CORDOVA TEL COOP	471.63	479.99	459.23	480.79	495.12
613008	ACS-FAIRBANKS, INC.	353.11	370.92	398.86	403.21	354.02
613010	ACS-N GLACIER STATE	611.95	598.43	659.61	600.22	610.28
613011	INTERIOR TEL CO INC	743.90	923.88	955.97	1,023.43	1,043.85
613011A	INTERIOR TEL CO INC	0.00	0.00	0.00	0.00	549.72
613012	ACS-AK JUNEAU	271.27	258.00	259.59	231.30	258.54
613013	KETCHIKAN PUBLIC UT	338.17	416.58	385.77	403.70	465.65
613015	MATANUSKA TEL ASSOC	663.92	642.31	607.83	605.90	620.21
613016	MUKLUK TEL CO INC	851.88	1,044.00	880.41	859.23	1,032.89
613016A	MUKLUK TEL CO INC	0.00	0.00	0.00	0.00	347.10
613017	ALASKA TEL CO	341.06	345.76	410.87	460.51	516.04
613017A	ALASKA TEL CO	263.51	280.94	330.49	169.24	360.11
613018	NUSHAGAK ELEC & TEL	502.32	509.74	558.76	618.86	613.75
613019	OTZ TEL COOPERATIVE	575.63	598.70	589.21	638.82	577.86
613020	ACS-N SITKA	444.01	461.05	515.17	548.02	497.49
613022	ACS-AK GREATLAND	197.17	223.70	199.93	265.14	235.24
613023	UNITED UTILITIES INC	687.39	629.72	606.47	626.44	610.02
613023A	UNITED UTILITIES INC	0.00	0.00	0.00	0.00	362.01
613025	YUKON TEL CO INC	673.10	566.02	614.12	628.63	673.27

Table 3.35
Unseparated NTS Revenue Requirement per Loop by Study Area ($)

Study Area Code	Study Area Name	1997	1998	1999	2000	2001
	ALASKA (CONT.)					
613026	NORTH COUNTRY TEL CO	414.64	413.84	422.12	462.29	472.63
613028	SUMMIT TEL & TEL -AK	1,853.26	2,219.52	2,588.58	2,511.85	2,307.81
TOTAL:	AMERICAN SAMOA	289.39	292.48	299.29	269.78	332.92
673900	AMERICAN SAMOA	289.39	292.48	299.29	269.78	332.92
TOTAL:	ARIZONA	305.08	295.60	297.13	310.80	325.39
452169	SAN CARLOS APACHE	547.82	876.21	1,237.54	1,510.90	1,308.68
452171	ARIZONA TELEPHONE CO	558.82	552.33	538.51	513.08	508.11
452172	CITIZENS UTILITIES	382.80	370.45	387.78	351.87	358.57
452173	TOHONO O'ODHAM UTIL.	390.24	589.46	494.79	477.64	540.54
452174	SOUTHWESTERN TEL CO	396.30	368.79	367.81	355.29	432.94
452175	CENTURYTEL SW-AZ	456.17	471.55	433.17	429.52	516.12
452176	VALLEY TEL COOP-AZ	522.08	610.97	616.19	607.85	737.14
452179	GILA RIVER TELECOM.	903.59	895.31	735.65	686.54	778.29
452191	ACCIPITER COMM.	4,075.76	4,314.05	6,182.87	5,286.95	5,241.26
452200	FORT MOJAVE TEL, INC	849.81	851.92	796.45	713.91	701.60
452226	MIDVALE-AZ	1,146.37	1,081.45	908.60	867.96	1,143.35
452302	VERIZON CALIF-AZ	305.50	367.78	218.05	475.45	410.23
453334	TABLE TOP TEL CO	455.21	486.23	499.47	553.37	632.14
454426	CITIZENS-WHITE MTNS.	470.41	471.19	545.67	531.07	582.64
454449	NAVAJO COMMUN-AZ	490.67	528.21	518.76	544.46	535.46
455101	QWEST CORP-AZ	296.38	285.53	285.53	300.53	314.02
457991	SADDLEBACK COMM CO	0.00	0.00	0.00	0.00	465.85
457991A	SADDLEBACK COMM CO	0.00	0.00	0.00	0.00	146.71
TOTAL:	ARKANSAS	364.99	354.77	352.97	368.77	397.39
401142	CENTURYTEL NW-AR-RUS	402.46	337.79	325.16	325.86	404.92
401143	CENTURYTEL NW-AR-SIL	238.71	306.10	297.35	276.44	374.19
401144	CENTURYTEL-CENTRAL A	449.14	421.69	370.46	476.88	546.63
401144A	CENTURYTEL-CENTRAL A	0.00	0.00	0.00	180.00	357.25
401691	ALLTEL ARKANSAS INC	427.11	426.32	430.52	412.77	408.37
401692	ARKANSAS TEL CO	346.03	363.89	349.32	383.35	350.13
401697	CENTRAL ARKANSAS TEL	413.44	428.26	480.40	523.68	607.20
401698	CLEVELAND COUNTY TEL	483.63	468.71	471.02	459.90	541.91
401699	DECATUR TEL CO INC	308.73	303.64	291.69	302.21	348.23
401702	SOUTH ARKANSAS TEL	448.11	439.83	460.78	489.29	531.52
401704	LAVACA TEL CO-AR	278.44	280.79	284.18	285.06	322.32
401705	CENTURYTEL- ARKANSAS	786.83	809.11	800.30	871.96	804.15
401709	MADISON COUNTY TEL	430.88	412.12	416.10	436.71	466.44
401710	MAGAZINE TEL CO	332.82	337.66	345.10	365.48	398.11
401711	CENTURYTEL-MTN HOME	467.84	490.04	523.26	538.42	568.13
401712	MOUNTAIN VIEW TEL CO	317.03	319.18	324.84	332.53	373.94
401713	NORTH ARKANSAS TEL	775.31	773.67	670.71	693.52	738.63
401718	PRAIRIE GROVE TEL CO	275.18	276.05	280.42	276.34	313.04
401720	CENTURYTEL-REDFIELD	504.15	504.31	549.87	509.70	562.91
401721	RICE BELT TEL CO	337.98	343.77	354.39	413.81	521.34
401722	E RITTER TEL CO	327.42	330.90	337.85	345.23	387.79
401724	SW ARKANSAS TEL COOP	640.17	609.22	605.23	630.52	652.43
401726	TRI-COUNTY TEL CO-AR	500.13	538.06	556.82	564.48	756.31
401727	CENTURYTEL-SOUTH AR	1,112.62	940.26	959.96	893.32	869.47
401729	WALNUT HILL TEL CO	901.93	939.13	1,003.66	1,041.07	1,038.37
401733	YELCOT TEL CO INC	444.79	458.79	460.32	467.70	514.36
401734	YELL COUNTY TEL CO	428.59	456.53	457.90	476.49	512.22
403031	SCOTT COUNTY TEL CO	1,720.15	1,442.38	1,477.93	1,503.60	1,774.74
405211	SOUTHWESTERN BELL-AR	329.43	321.56	324.34	337.70	359.03

Table 3.35
Unseparated NTS Revenue Requirement per Loop by Study Area ($)

Study Area Code	Study Area Name	1997	1998	1999	2000	2001
TOTAL:	CALIFORNIA	195.02	183.81	181.39	171.07	187.56
542301	CALAVERAS TEL CO	548.67	611.69	506.41	594.43	662.00
542302	VERIZON CA(CONTEL)	291.40	264.66	251.97	258.91	263.98
542308	CITIZENS UTIL OF CA	418.74	413.88	419.59	428.52	431.34
542311	CAL-ORE TELEPHONE CO	571.43	513.02	505.76	651.74	725.26
542313	DUCOR TELEPHONE CO	900.21	1,031.98	928.95	1,301.17	1,184.70
542315	EVANS TEL CO.	397.54	364.30	366.76	346.30	315.32
542318	FORESTHILL TEL CO.	513.51	533.08	497.64	478.41	544.37
542319	VERIZON-CA (GTE)	237.97	224.29	213.28	198.87	220.58
542321	HAPPY VALLEY TEL CO	793.53	771.23	738.28	755.19	672.68
542322	HORNITOS TEL CO	1,149.91	1,054.42	912.35	782.81	724.92
542323	WINTERHAVEN TEL. CO.	604.29	635.75	591.02	558.12	561.24
542324	KERMAN TELEPHONE CO	397.27	389.78	385.14	400.80	410.16
542332	THE PONDEROSA TEL CO	787.14	819.86	832.80	978.15	938.70
542334	ROSEVILLE TEL CO	302.01	310.97	318.07	350.24	356.19
542338	SIERRA TELEPHONE CO	497.09	467.00	490.86	531.80	653.26
542339	THE SISKIYOU TEL CO	754.56	766.54	790.38	804.84	863.38
542343	THE VOLCANO TEL CO	521.95	473.95	398.14	412.18	486.51
542344	VERIZON W-COAST-CA	434.59	322.46	422.20	305.86	264.23
542346	PINNACLES TEL CO	1,221.83	1,318.52	1,389.37	1,443.77	1,535.30
543402	CITIZENS GOLDN STATE	471.86	451.51	482.65	481.50	446.16
544342	CITIZENS TUOLUMNE	793.56	673.10	686.08	646.19	603.90
545170	PACIFIC BELL	178.51	168.17	167.53	157.64	172.78
TOTAL:	COLORADO	311.62	312.09	313.92	328.13	337.95
461835	SUNFLOWER TEL - CO	1,012.95	742.55	707.61	841.92	1,216.00
462178	AGATE TEL CO	475.70	452.15	468.71	892.05	1,179.06
462181	BIJOU TEL COOP ASSOC	259.67	357.85	337.84	561.68	759.49
462182	BLANCA TEL CO	662.76	682.68	689.92	703.36	695.23
462184	DELTA COUNTY TEL CO	431.71	455.12	445.49	439.06	443.68
462185	CENTURYTEL OF EAGLE	661.59	659.85	640.64	615.20	619.37
462186	EASTERN SLOPE RURAL	358.09	361.43	377.02	408.72	520.97
462187	EL PASO COUNTY TEL	358.35	363.63	382.41	362.04	412.42
462188	FARMERS TEL CO - CO	744.69	862.28	1,005.00	1,051.40	1,269.89
462190	HAXTUN TEL CO	469.91	612.95	719.63	750.92	826.11
462192	BIG SANDY TELECOM	610.77	675.17	634.92	619.77	672.14
462193	NUCLA-NATURITA TEL	489.13	463.99	486.54	528.12	492.41
462194	NUNN TEL CO	731.06	845.35	906.19	934.63	1,053.65
462195	SOUTH PARK TEL. CO.	4,897.66	15,404.30	5,400.74	4,438.59	3,430.68
462196	PEETZ COOP TEL CO	681.44	668.09	650.35	635.34	712.38
462197	PHILLIPS COUNTY TEL	269.72	271.09	276.20	394.60	473.99
462198	PINE DRIVE TEL CO	318.67	321.32	326.38	331.74	372.70
462199	PLAINS COOP TEL ASSN	964.35	1,019.28	840.56	830.89	957.40
462201	RICO TEL CO	550.11	469.44	431.20	590.69	577.73
462202	ROGGEN TEL COOP CO	1,030.64	1,031.78	923.43	975.90	996.87
462203	RYE TELEPHONE CO	655.27	769.01	810.56	855.25	1,120.86
462204	COLUMBINE ACQ CORP	858.43	875.92	900.62	897.81	976.80
462206	STONEHAM COOP TEL CO	536.96	535.54	562.88	496.59	521.76
462207	STRASBURG TEL CO	592.14	570.49	524.72	511.51	521.34
462208	CENTURYTEL-COLORADO	653.18	604.77	612.90	573.31	623.42
462209	WIGGINS TEL ASSOC	377.46	392.42	429.12	467.86	482.16
462210	WILLARD TEL CO	563.73	561.42	596.06	499.14	555.62
465102	QWEST CORP-CO	297.70	298.02	300.08	315.53	323.87
TOTAL:	CONNECTICUT	224.26	221.47	214.19	232.43	248.56
132454	THE WOODBURY TEL CO	235.82	238.12	243.46	242.70	256.93
135200	SOUTHERN NEW ENGLAND	224.14	221.30	213.90	232.33	248.47

Table 3.35
Unseparated NTS Revenue Requirement per Loop by Study Area ($)

Study Area Code	Study Area Name	1997	1998	1999	2000	2001
TOTAL:	DELAWARE	211.25	200.47	209.18	214.73	223.82
565010	VERIZON DELAWARE INC	211.25	200.47	209.18	214.73	223.82
TOTAL:	DISTRICT OF COLUMBIA	88.48	86.33	91.72	94.58	94.88
575020	VERIZON WASHINGTON, DC	88.48	86.33	91.72	94.58	94.88
TOTAL:	FLORIDA	268.33	259.48	262.10	267.69	284.13
210291	GTC, INC.	397.99	387.08	413.05	415.40	413.88
210318	FRONTIER COMM-SOUTH	345.61	445.40	341.31	405.05	329.37
210328	VERIZON FLORIDA	275.77	281.66	269.59	307.93	305.59
210329	GTC, INC.	387.03	316.71	323.43	308.85	327.25
210330	SMART CITY TEL LLC	479.16	584.13	593.92	603.89	681.09
210331	ITS TELECOMM. SYS.	613.01	621.75	569.78	563.53	514.94
210335	NORTHEAST FLORIDA	455.61	463.52	464.31	447.54	456.18
210336	ALLTEL FLORIDA INC.	331.61	337.32	334.40	320.23	317.68
210338	QUINCY TEL CO-FL DIV	353.88	372.99	386.87	386.65	410.56
210339	GTC, INC.	375.69	333.90	428.91	400.00	465.15
210341	SPRINT-FLORIDA, INC.	261.44	247.55	241.20	239.24	255.15
215191	SOUTHERN BELL-FL	265.02	252.15	262.41	259.53	282.23
TOTAL:	GEORGIA	309.86	301.05	304.54	308.12	336.57
220324	VALLEY TEL CO	246.62	248.23	253.94	242.70	265.22
220338	QUINCY TEL CO-GA DIV	499.46	493.50	471.26	502.72	517.75
220344	ALMA TEL CO	481.73	450.38	442.05	505.31	479.15
220346	BLUE RIDGE TEL CO	254.42	414.22	418.82	412.61	437.43
220347	BRANTLEY TEL CO	508.47	480.00	502.26	525.44	533.30
220348	BULLOCH COUNTY RURAL	397.46	395.13	389.88	400.55	418.70
220351	CAMDEN TEL & TEL CO	302.79	263.82	262.80	239.53	224.68
220354	CHICKAMAUGA TEL CORP	185.17	146.29	308.65	343.64	308.46
220355	CITIZENS TEL CO - GA	490.28	515.27	517.25	513.09	510.50
220356	COASTAL UTILITIES	346.77	350.52	339.32	347.35	388.16
220357	ALLTEL GEORGIA INC.	423.63	432.54	429.77	446.72	439.57
220358	DARIEN TEL CO	462.73	465.33	488.23	505.70	547.10
220360	ELLIJAY TEL CO	523.48	547.34	571.08	571.54	605.95
220362	FRONTIER-FAIRMOUNT	536.85	514.94	589.38	757.88	755.86
220364	GEORGIA TEL CORP	275.81	277.78	281.79	279.85	316.96
220365	GLENWOOD TEL CO	311.95	314.50	320.05	328.59	369.19
220368	HART TEL CO	338.59	403.16	359.78	369.72	383.30
220369	COMSOUTH TELECOMM	474.17	447.59	483.44	446.95	510.76
220371	INTERSTATE TEL CO	226.38	199.54	228.13	231.84	197.23
220375	NELSON-BALL GROUND	266.28	266.45	269.65	242.70	273.50
220376	PEMBROKE TEL CO	506.00	534.45	537.34	584.73	550.25
220377	PINELAND TEL COOP	386.33	419.82	458.35	475.86	477.21
220378	PLANTERS RURAL COOP	457.10	452.61	529.76	481.24	500.39
220379	PLANT TEL. CO.	440.32	478.25	502.99	520.70	538.43
220380	PROGRESSIVE RURAL	315.51	317.64	323.56	331.11	372.18
220381	PUBLIC SERVICE TEL	642.44	641.81	705.33	780.37	852.24
220382	RINGGOLD TEL CO	244.45	357.77	392.09	417.82	413.14
220386	STANDARD TEL CO	502.05	499.46	507.31	536.30	542.14
220387	FRONTIER OF GEORGIA	238.63	240.61	246.19	242.70	258.74
220389	TRENTON TEL CO	268.38	273.45	275.41	256.91	287.97
220392	WAVERLY HALL, LLC	604.66	613.84	551.36	483.23	563.79
220394	WILKES TEL & ELC CO	354.07	363.93	339.22	370.91	391.33
220395	ACCUCOMM TELECOMM.	284.67	284.68	290.27	296.42	335.67
223036	GEORGIA ALLTEL TELCO	364.78	383.96	377.93	381.64	367.50
223037	ALLTEL GEORGIA COMM.	394.34	379.26	365.48	372.02	363.37
225192	SOUTHERN BELL-GA	294.58	283.55	287.40	289.24	322.74

Table 3.35
Unseparated NTS Revenue Requirement per Loop by Study Area ($)

Study Area Code	Study Area Name	1997	1998	1999	2000	2001
TOTAL:	GUAM	298.83	318.18	297.31	284.80	258.20
663800	GUAM TEL. AUTH.	298.83	318.18	297.31	284.80	258.20
TOTAL:	HAWAII	231.73	235.47	226.89	223.94	249.00
623021	SANDWICH ISLES COMM.	2,974.19	2,974.19	3,985.65	2,317.02	4,270.13
623100	VERIZON HAWAII-HI	231.00	234.75	225.35	222.40	244.20
TOTAL:	IDAHO	329.75	314.24	299.54	296.63	308.11
472213	ALBION TEL CO-ATC	560.46	580.20	584.89	573.10	616.43
472215	CAMBRIDGE TEL CO	543.89	494.54	485.81	509.85	517.13
472218	CUSTER TEL COOP	458.22	571.64	608.83	623.51	710.34
472220	FILER MUTUAL TEL -ID	219.90	226.68	226.75	251.01	349.06
472221	FARMERS MUTUAL TEL	281.23	281.60	284.70	286.32	188.34
472222	FREMONT TELCOM	492.75	542.16	583.31	717.64	774.68
472223	CENTURY-GEM STATE-ID	633.46	699.24	699.63	870.80	838.55
472225	CENTURYTEL OF IDAHO	837.39	800.61	871.10	841.81	807.80
472226	MIDVALE TEL EXCH INC	924.98	806.96	769.63	710.51	912.98
472227	MUD LAKE TEL COOP	342.69	347.61	358.08	431.44	443.20
472230	POTLATCH TEL CO INC	509.72	505.21	472.81	471.44	433.18
472231	PROJECT MUTUAL TEL	309.21	344.53	362.53	396.17	411.62
472232	DIRECT COMM-ROCKLAND	729.57	650.56	708.24	665.18	747.49
472233	RURAL TEL CO - ID	899.32	927.78	1,200.96	882.41	1,061.53
472234	TROY TELEPHONE CO	435.66	394.05	391.87	391.46	383.64
472295	SILVER STAR TEL- ID	613.59	718.24	823.48	824.78	1,060.07
472416	VERIZON N'WEST-ID	386.44	368.05	344.23	351.29	360.35
472423	INLAND TEL-ID	1,130.21	1,088.68	1,192.24	1,177.50	1,213.62
474427	CITIZENS TELECOM-ID	614.26	570.24	609.09	590.79	588.51
475103	QWEST CORP-ID	285.91	267.74	249.87	243.51	254.47
475162	QWEST CORP-IDAHO	305.46	312.31	294.40	302.55	284.86
TOTAL:	ILLINOIS	184.68	179.63	178.71	189.81	191.33
340976	ADAMS TEL COOP	339.18	344.54	355.01	415.60	439.93
340978	ALHAMBRA-GRANTFORK	367.00	351.97	366.68	375.03	377.09
340983	CAMBRIDGE TEL CO -IL	309.62	313.42	319.31	328.21	371.27
340984	CASS TEL CO	363.58	351.23	378.83	422.81	508.89
340990	CLARKSVILLE MUTUAL	407.86	398.86	402.49	449.81	463.02
340993	CROSSVILLE TEL CO	321.95	325.82	334.63	343.33	384.85
340998	FRONTIER-DEPUE	315.44	320.89	325.80	335.45	378.07
341003	EGYPTIAN COOP ASSN	522.61	523.55	462.26	515.51	569.07
341004	EL PASO TEL CO	397.14	362.04	325.50	364.59	387.33
341009	C-R TEL CO	730.71	851.68	871.76	855.73	906.64
341011	FRONTIER OF LAKESIDE	255.60	271.25	270.09	321.42	324.22
341012	FLAT ROCK TEL CO-OP	240.40	254.54	304.91	266.38	475.67
341015	VERIZON NORTH-IL	224.90	231.61	215.40	235.76	224.75
341016	GENESEO TEL CO	251.42	253.21	258.03	242.70	267.45
341017	GLASFORD TEL CO	291.85	294.38	296.20	304.99	344.09
341020	GRAFTON TEL CO	571.16	558.50	599.21	652.19	673.37
341021	GRANDVIEW MUTUAL TEL	506.17	501.61	524.28	486.10	489.63
341023	GRIDLEY TEL CO	348.88	321.17	356.87	315.89	268.83
341024	HAMILTON COUNTY COOP	339.33	344.82	355.10	409.28	433.54
341025	SHAWNEE TELEPHONE CO	360.21	353.65	419.38	409.22	463.23
341026	HARRISONVILLE TEL CO	391.98	403.99	434.18	457.35	467.01
341029	HENRY COUNTY TEL CO	317.03	320.73	328.17	337.22	380.10
341032	HOME TEL CO-ST JACOB	984.33	1,006.38	1,105.46	1,462.87	1,380.51
341036	VERIZON N-IL(CONTEL)	210.00	210.14	194.22	257.48	186.74
341037	IL CONSOLIDATED TEL	260.06	262.11	263.12	313.44	313.07
341038	FRONTIER OF ILLINOIS	313.15	300.22	323.64	340.91	335.06
341041	KINSMAN MUTUAL TEL	496.36	493.22	513.77	487.24	498.70

Table 3.35
Unseparated NTS Revenue Requirement per Loop by Study Area ($)

Study Area Code	Study Area Name	1997	1998	1999	2000	2001
	ILLINOIS (CONT.)					
341043	LA HARPE TEL CO	732.21	704.28	810.63	796.20	838.71
341045	LEAF RIVER TEL CO	567.87	601.26	549.83	828.25	945.89
341046	LEONORE MUTUAL TEL	433.71	439.46	452.23	473.34	481.41
341047	MCDONOUGH TEL COOP	337.41	342.81	390.53	463.76	519.35
341048	MCNABB TEL CO	406.79	438.23	463.49	414.85	405.39
341049	MADISON TEL CO	783.41	907.29	1,028.26	1,186.53	1,283.94
341049A	MADISON TEL CO	0.00	0.00	0.00	0.00	237.60
341050	MARSEILLES TEL CO	251.57	253.54	258.45	242.70	267.89
341053	METAMORA TEL CO	271.09	271.99	276.94	267.33	304.40
341054	MID CENTURY TEL COOP	338.46	343.79	354.34	410.83	437.26
341055	FRONTIER-MIDLAND	388.69	375.46	365.45	443.44	453.57
341057	GALLATIN RIVER COMM.	549.58	228.53	246.65	238.88	198.71
341058	MONTROSE MUTUAL TEL	305.22	302.38	297.55	347.92	388.41
341060	MOULTRIE INDEPENDENT	948.37	390.67	290.38	302.97	286.51
341061	FRONTIER-MT. PULASKI	219.33	245.78	285.21	366.41	361.34
341062	NEW WINDSOR TEL CO	324.62	329.40	338.66	346.11	386.45
341065	ODIN TEL EXCH INC	623.24	731.24	702.58	686.64	721.46
341065A	ODIN TEL EXCH INC	0.00	0.00	0.00	0.00	265.38
341066	ONEIDA TEL EXCHANGE	150.34	196.33	202.60	247.40	363.46
341067	FRONTIER-ORION	155.21	149.74	355.93	253.07	136.65
341073	FRONTIER-PRAIRIE	241.71	245.68	270.89	249.73	296.33
341075	REYNOLDS TEL CO, INC	327.44	332.86	340.01	348.61	390.06
341079	FRONTIER-SCHUYLER	315.72	258.27	339.42	368.49	356.39
341086	TONICA TEL CO	329.59	333.68	343.57	357.11	395.71
341087	VIOLA HOME TEL CO	316.05	319.59	327.26	334.62	376.77
341088	WABASH TEL COOP, INC	269.95	248.56	261.23	314.89	389.86
341091	WOODHULL COMMUNITY	252.26	360.55	385.99	430.01	451.95
341092	STELLE TEL CO	508.49	523.32	525.84	489.50	521.34
341093	YATES CITY TEL CO	551.63	526.46	580.30	606.95	584.75
341183	CITIZENS TELECOMM-IL	0.00	0.00	0.00	72.64	339.04
343035	VERIZON S-IL(ALLTEL)	211.73	218.25	218.07	255.23	219.14
345070	ILLINOIS BELL TEL CO	172.00	169.03	169.16	179.57	179.45
TOTAL:	INDIANA	225.40	223.32	217.05	223.82	218.71
320742	BLOOMINGDALE HOME	622.68	728.07	711.87	762.81	816.93
320744	CAMDEN TEL CO - IN	326.26	330.53	338.82	344.36	384.96
320747	CENTURYTEL-CENTR IN	630.22	618.50	599.66	589.27	568.41
320750	FRONTIER OF INDIANA	261.93	263.61	268.85	242.70	274.63
320751	CITIZENS TEL CORP	294.90	297.30	303.97	310.53	351.67
320753	CLAY CTY RURAL COOP	313.80	324.40	322.14	302.29	405.02
320756	CRAIGVILLE TEL CO	310.72	310.28	314.71	311.54	351.15
320759	DAVIESS-MARTIN/RTC	374.58	432.94	400.64	443.04	474.69
320771	GEETINGSVILLE TEL CO	331.23	332.21	334.75	338.90	381.99
320772	VERIZON N-IN	270.49	263.15	231.42	240.06	239.82
320775	HANCOCK TELECOM	266.22	371.72	364.15	428.92	410.24
320776	COMM CORP OF INDIANA	419.34	447.48	468.39	465.76	482.28
320777	HOME CO OF PITTSBORO	265.35	265.88	270.10	242.70	274.13
320778	HOME TEL CO INC	265.66	267.39	272.20	252.90	282.77
320779	VERIZON N-IN(CONTEL)	240.53	237.49	247.36	263.15	260.39
320783	LIGONIER TEL CO	260.68	262.64	393.00	415.58	448.22
320788	MERCHANTS & FARMERS	528.69	502.69	413.33	384.28	358.87
320790	MONON TEL CO	270.50	272.63	277.85	272.79	307.09
320792	MULBERRY COOP TEL CO	260.22	261.04	265.93	242.70	272.49
320796	NEW LISBON TEL CO	313.64	315.64	322.93	331.74	373.71
320797	NEW PARIS TEL INC	419.77	375.35	374.79	405.88	402.61
320800	NORTHWESTERN INDIANA	295.30	333.81	240.41	342.66	341.63
320801	CENTURYTEL OF ODON	500.29	550.11	598.12	596.43	610.46

Table 3.35
Unseparated NTS Revenue Requirement per Loop by Study Area ($)

Study Area Code	Study Area Name	1997	1998	1999	2000	2001
	INDIANA (CONT.)					
320807	PERRY-SPENCER RURAL	309.05	310.02	315.75	474.06	450.66
320809	COMM CORP OF S. IN	322.22	324.94	334.61	341.58	383.77
320813	PULASKI-WHITE RURAL	303.75	305.69	312.53	324.60	365.88
320815	ROCHESTER TEL CO	242.18	244.01	249.23	242.70	260.97
320816	S & W TEL CO	332.88	336.44	345.27	365.05	396.33
320818	SMITHVILLE TEL CO	262.88	264.30	269.09	242.70	274.94
320819	SE INDIANA RURAL	313.89	317.07	306.68	356.26	347.18
320825	SUNMAN TELECOMM CORP	284.51	401.14	351.15	506.67	496.03
320826	SWAYZEE TEL CO	301.85	303.68	310.21	318.39	361.31
320827	SWEETSER RURAL TEL	274.64	278.21	280.80	277.64	314.44
320828	FRONTIER-THORNTOWN	137.06	141.33	141.78	165.10	153.99
320829	TIPTON TEL CO	246.93	249.37	254.06	242.70	264.34
320830	TRI-COUNTY TEL CO	313.28	315.60	318.19	321.30	362.92
320832	UTC OF INDIANA	252.29	245.86	225.65	212.54	207.29
320834	WASHINGTON CTY RURAL	255.79	257.22	261.86	242.70	269.32
320837	WEST POINT TEL CO	320.31	324.03	332.17	338.59	379.12
320839	YEOMAN TEL CO, INC	293.90	296.38	303.16	312.67	355.09
323034	VERIZON N-IN(ALLTEL)	285.85	281.11	273.94	313.13	300.89
325080	INDIANA BELL TEL CO	200.29	199.25	201.26	207.59	198.88
TOTAL:	IOWA	233.19	223.04	214.90	216.95	222.81
351096	HEARTLND-HICKORYTECH	294.72	297.17	254.04	245.87	264.80
351097	ANDREW TEL CO INC	338.51	343.54	354.28	411.26	436.68
351098	ARCADIA TEL CO	339.72	345.38	355.74	420.05	436.47
351101	ATKINS TEL CO, INC	322.00	325.50	333.23	341.11	382.74
351105	AYRSHIRE FARMERS MUT	371.35	399.40	381.26	363.36	390.57
351106	ALPINE COMM.	339.96	367.57	395.45	383.17	396.50
351107	BALDWIN-NASHVILLE	340.41	345.65	355.91	419.20	441.49
351108	BARNES CITY COOP	418.57	417.00	431.24	464.56	473.47
351110	BERNARD TEL CO INC	531.61	553.16	598.07	696.86	762.82
351112	BREDA TEL COOP	337.49	342.65	352.05	396.05	429.43
351113	BROOKLYN MUTUAL TEL	281.58	282.71	287.62	291.34	329.90
351114	THE BURT TEL CO	333.39	337.96	347.90	380.36	416.82
351115	BUTLER-BREMER MUTUAL	318.50	321.85	329.48	337.33	379.60
351118	CASCADE TEL CO	313.03	314.77	321.47	330.53	372.80
351119	CASEY MUTUAL TEL CO	333.28	338.12	347.43	378.66	410.76
351121	CENTER JUNCTION TEL	436.92	453.17	472.00	477.03	484.55
351125	CENTRAL SCOTT TEL CO	272.51	273.86	278.66	269.36	304.76
351126	CENTURYTEL-CHESTER	491.57	487.89	508.77	487.38	492.49
351127	FRONTIER OF IOWA	262.05	228.34	216.59	203.21	223.42
351129	THE CITIZENS MUTUAL	316.85	321.21	328.21	417.16	511.41
351130	CLARENCE TEL CO	312.92	315.74	323.05	331.43	373.66
351132	CLEAR LAKE INDEPEND	243.79	245.81	251.07	242.70	262.05
351133	C-M-L TEL COOP ASSN	391.42	388.71	399.16	454.35	467.04
351134	COLO TEL CO	320.67	324.03	331.00	339.52	381.23
351136	COON CREEK TEL CO	323.95	328.04	336.56	342.71	384.79
351137	COON VALLEY COOP TEL	340.28	346.16	355.44	416.08	438.98
351139	COOPERATIVE TEL CO	337.96	342.82	352.87	403.61	428.95
351141	CORN BELT TEL CO	317.95	318.51	323.99	332.51	374.81
351146	CUMBERLAND TEL CO	334.98	339.96	350.65	395.10	426.44
351147	DANVILLE MUTUAL TEL	302.57	304.55	311.27	320.40	361.76
351149	DEFIANCE TEL CO	349.23	348.89	358.84	431.67	451.10
351150	DIXON TEL CO	323.85	327.66	335.45	342.04	383.74
351152	DUMONT TEL CO	315.87	321.60	329.10	338.15	379.78
351153	DUNKERTON TEL COOP	320.41	322.90	330.54	338.23	380.43
351156	EAST BUCHANAN COOP	330.16	334.47	344.10	363.26	398.15
351157	ELLSWORTH COOP ASSN	338.92	343.78	353.37	409.28	435.43

Table 3.35
Unseparated NTS Revenue Requirement per Loop by Study Area ($)

Study Area Code	Study Area Name	1997	1998	1999	2000	2001
	IOWA (CONT.)					
351158	MINBURN TELECOMM.	285.78	291.25	337.61	409.31	459.62
351160	FARMERS & BUSINESSME	328.05	331.94	341.00	347.55	389.66
351162	FARMERS COOP TEL CO	321.05	324.71	334.19	339.75	381.01
351166	FARMERS & MERCHANTS	314.98	318.07	326.03	331.84	376.21
351167	ITS-IOWA TELECOM-NO	272.55	261.87	275.21	231.21	226.09
351168	FARMERS MUTUAL COOP	348.40	349.06	359.00	434.27	454.42
351169	FARMERS MUTUAL COOP	329.39	334.43	343.22	361.93	399.47
351170	ITS-IOWA TELECOM-SYS	233.05	196.23	222.41	178.06	169.74
351171	FARMERS MUTUAL JESUP	271.70	273.12	277.95	270.01	304.31
351172	FARMERS MUTUAL TEL	324.91	329.55	338.96	346.41	387.32
351173	FARMERS MUTUAL COOP	328.68	331.60	339.55	345.03	386.26
351174	FARMERS MUTUAL TEL	337.51	343.12	352.44	400.20	428.04
351175	FARMERS TEL CO - BAT	334.67	339.85	351.23	399.92	427.06
351176	FARMERS TEL CO-ESSEX	320.36	320.67	331.30	338.43	381.28
351177	FARMERS TEL CO -RICE	334.37	339.89	350.24	391.70	420.22
351178	ITS - IOWA TELECOM	261.00	268.17	197.81	203.60	262.50
351179	FENTON CO-OP TEL CO	338.26	343.21	354.22	409.56	437.10
351187	PARTNER COMM. COOP.	326.62	330.07	335.62	340.26	380.83
351188	GOLDFIELD TEL CO	325.13	330.15	339.66	346.94	389.86
351189	RIVER VALLEY COOP	330.44	335.25	344.42	360.37	401.35
351191	GRAND MOUND COOP TEL	326.41	331.29	339.72	345.91	387.00
351195	GRISWOLD CO-OP TEL	329.85	334.56	344.12	358.67	398.16
351199	HAWKEYE TEL CO	331.54	336.49	346.44	373.27	409.09
351202	HOSPERS TEL EXCH INC	319.49	323.71	332.23	340.13	380.88
351203	HUBBARD COOP ASSN	314.72	316.45	323.69	331.38	374.56
351205	HUXLEY COMM. COOP.	312.13	312.77	318.93	327.33	369.29
351206	IAMO TEL CO - IA	388.54	387.32	394.54	451.80	467.51
351209	INTERSTATE 35 TEL CO	337.25	342.02	351.31	394.44	422.88
351212	JEFFERSON TEL CO -IA	253.69	255.26	260.55	242.70	269.78
351213	JORDAN SOLDIER VLY	339.28	345.05	353.98	396.52	437.72
351213A	JORDAN SOLDIER VLY	0.00	0.00	0.00	0.00	454.03
351214	KALONA COOP TEL CO	271.19	424.03	409.47	353.06	458.42
351217	KEYSTONE FRMS COOP	339.23	344.44	354.80	415.14	441.21
351220	LA PORTE CITY TEL CO	305.05	308.38	315.54	325.55	368.44
351222	LA MOTTE TEL CO	322.21	326.47	335.27	342.56	383.84
351223	LAUREL TEL CO, INC	340.67	345.43	355.62	414.95	439.61
351225	LEHIGH VALLEY COOP	331.98	336.30	345.49	370.58	405.01
351228	LONE ROCK CO-OP TEL	341.90	346.95	357.02	425.44	448.39
351229	LOST NATION-ELWOOD	354.43	469.70	513.66	521.29	613.40
351230	NORTHEAST IOWA TEL	324.12	327.79	335.97	343.00	384.86
351232	LYNNVILLE TEL. CO.	340.72	345.65	355.33	410.13	434.59
351235	MANILLA TEL CO	326.46	330.75	340.24	346.11	387.96
351237	MARNE & ELK HORN TEL	338.10	343.40	353.00	404.53	431.92
351238	MARTELLE COOP ASSN	341.51	346.62	356.91	417.50	441.49
351239	MASSENA TEL CO	339.39	344.89	355.33	416.93	440.13
351241	MECHANICSVILLE TEL	312.98	316.29	323.23	331.63	372.95
351242	MILES COOP TEL ASSN	319.54	322.95	330.77	338.23	380.48
351243	MILLER TEL CO - IA	492.91	495.96	513.77	487.52	493.33
351245	MINBURN TEL CO	333.34	338.17	347.38	379.51	413.48
351246	MINERVA VALLEY TEL	336.69	341.18	350.77	396.09	422.46
351247	MODERN COOP TEL CO	376.44	376.82	381.76	447.12	461.66
351248	MONTEZUMA MUTUAL TEL	278.92	281.49	305.10	315.43	356.97
351250	MUTUAL TEL CO	322.05	326.53	334.10	340.86	383.64
351251	MEDIAPOLIS TEL CO	320.33	323.96	332.23	338.92	381.02
351252	MUTUAL TEL CO	249.26	250.96	256.30	242.70	265.48
351257	NORTH ENGLISH COOP	313.90	317.26	324.05	331.32	372.80
351259	NORTHERN IOWA TEL CO	336.98	342.31	352.53	401.87	428.98

Table 3.35
Unseparated NTS Revenue Requirement per Loop by Study Area ($)

Study Area Code	Study Area Name	1997	1998	1999	2000	2001
	IOWA (CONT.)					
351260	NORTHWEST IOWA TEL	282.24	269.65	271.36	242.70	274.56
351261	NORTHWEST TEL COOP	340.19	346.41	355.24	414.88	435.90
351262	COMM 1 NETWORK	322.82	326.31	335.10	342.97	386.25
351263	OGDEN TEL CO - IA	272.82	274.53	279.00	272.74	312.42
351264	OLIN TEL CO, INC	335.85	340.69	350.88	393.97	423.82
351265	ONSLOW COOP TEL ASSN	362.45	376.65	385.59	445.28	462.39
351266	ORAN MUTUAL TEL CO	355.83	354.42	358.60	432.81	450.27
351269	PALO COOP TEL ASSN	332.62	338.06	346.56	368.45	401.35
351270	PALMER MUTUAL TEL CO	341.52	346.57	357.08	420.90	446.92
351271	PANORA COOP TEL ASSN	274.15	274.44	278.43	271.81	303.67
351273	PEOPLES TEL CO - IA	311.59	314.66	323.40	331.22	373.96
351274	CENTURYTEL-POSTVILLE	278.98	278.87	283.64	286.81	323.36
351275	PRAIRIEBURG TEL CO	387.01	390.09	401.08	452.65	467.20
351276	PRESTON TEL CO	325.95	330.43	339.16	345.83	387.60
351277	RADCLIFFE TEL CO	329.95	334.43	343.28	357.11	399.05
351278	READLYN TEL CO	316.82	319.65	326.03	332.77	374.16
351280	RINGSTED TEL CO	334.26	338.99	348.84	384.61	423.51
351282	ROCKWELL COOP ASSN	340.17	345.53	356.04	419.62	442.64
351283	ROYAL TEL CO	332.10	337.20	348.43	383.20	416.19
351284	RUTHVEN TEL EXCHANGE	312.31	314.28	323.05	332.46	375.26
351285	SAC COUNTY MUTUAL	328.72	332.51	342.08	350.59	391.74
351291	SCHALLER TEL CO	334.12	338.85	349.09	388.79	419.12
351292	SEARSBORO TEL CO	422.40	398.45	424.56	467.25	476.08
351293	SHARON TEL CO	326.75	331.37	339.45	346.19	387.25
351294	SCRANTON TEL CO	329.08	333.89	342.81	351.73	402.40
351295	SHELL ROCK TEL CO	302.21	304.44	310.87	320.40	362.62
351297	HEART OF IOWA COMM.	340.68	345.41	355.79	418.96	443.37
351298	SOUTH SLOPE COOP TEL	272.07	271.10	274.47	249.71	279.22
351298A	SOUTH SLOPE COOP TEL	0.00	0.00	0.00	0.00	340.96
351301	SOUTHWEST TEL EXCH	368.51	371.81	377.65	444.34	461.63
351302	SPRINGVILLE COOP TEL	293.59	296.11	298.38	308.34	347.73
351303	COOP TEL EXCHANGE	339.08	344.92	354.68	413.81	440.86
351304	SWISHER TEL CO	315.18	315.40	321.08	327.72	368.74
351305	STRATFORD MUTUAL TEL	319.03	322.14	331.47	340.65	382.69
351306	SULLY TEL ASSOC	330.16	334.35	342.52	352.30	392.68
351307	SUPERIOR TEL COOP	405.66	407.71	414.28	457.19	470.33
351308	TEMPLETON TEL CO	338.15	343.26	352.93	400.49	425.81
351309	TERRIL TEL. COOP.	331.34	336.66	347.08	386.60	417.24
351310	TITONKA TEL CO	326.21	330.32	339.01	346.01	388.81
351316	UNITED FARMERS TEL	290.92	264.90	286.35	270.30	261.91
351319	VAN BUREN TEL CO	333.35	337.99	347.15	373.32	406.44
351320	VAN HORNE COOP TEL	327.28	332.59	341.00	347.19	388.86
351322	VENTURA TEL CO, INC	328.87	331.51	340.59	347.40	388.91
351324	VILLISCA FARMERS TEL	325.39	329.48	338.58	345.24	387.13
351326	WALNUT TEL CO, INC	315.08	317.97	325.86	332.87	373.81
351327	WEBB-DICKENS TEL	262.48	248.07	221.14	200.46	200.21
351328	WEBSTER-CALHOUN COOP	340.53	346.17	356.66	422.78	445.13
351329	WELLMAN COOP TEL	287.03	289.13	294.10	301.70	341.60
351331	WEST IOWA TEL CO	313.69	315.97	323.26	331.33	373.59
351332	WEST LIBERTY TEL CO	271.00	273.19	278.36	271.14	306.54
351334	WESTERN IOWA ASSN	334.41	338.98	348.28	377.85	410.73
351335	WESTSIDE INDEPENDENT	339.79	345.05	355.44	416.93	441.07
351336	WILTON TEL CO	270.93	272.48	277.33	267.28	302.63
351337	WINNEBAGO COOP ASSN	334.78	339.10	349.18	385.75	417.83
351342	WOOLSTOCK MUTUAL	354.58	357.47	363.41	438.76	455.70
351343	WYOMING MUTUAL TEL	319.85	326.25	333.52	340.80	382.34
351344	PRAIRIE TEL CO	337.45	344.47	354.37	414.76	439.05

Table 3.35
Unseparated NTS Revenue Requirement per Loop by Study Area ($)

Study Area Code	Study Area Name	1997	1998	1999	2000	2001
	IOWA (CONT.)					
351346	ACE TEL ASSN-IA	342.80	375.73	391.03	385.19	420.20
351405	HILLS TEL CO, INC-IA	344.80	346.40	358.17	430.82	450.72
351424	MABEL COOP TEL-IA	340.99	346.46	356.77	422.22	443.23
351888	GRAND RIVER MUT-IA	247.81	248.94	256.50	256.91	248.29
355141	QWEST CORP-IA	208.34	196.52	185.38	194.22	191.00
TOTAL:	KANSAS	305.12	306.13	312.55	314.56	330.18
411317	UNITED OF EASTERN KS	550.59	504.31	498.80	477.87	479.40
411746	BLUE VALLEY TEL CO	559.64	921.11	1,344.55	1,428.87	1,446.44
411756	COLUMBUS TELEPHONE	262.72	263.93	267.99	242.70	72.17
411758	COUNCIL GROVE TEL CO	267.79	269.49	273.69	344.94	357.86
411761	CUNNINGHAM TEL CO	884.29	901.39	818.25	779.12	837.80
411764	ELKHART TEL CO INC	348.50	338.39	380.97	439.26	457.42
411777	GOLDEN BELT TEL ASSN	352.75	253.69	356.11	644.75	850.83
411778	GORHAM TEL CO	416.16	417.80	435.57	467.96	478.38
411780	HAVILAND TEL CO	339.19	344.55	355.21	410.91	804.18
411781	H & B COMMUNICATIONS	515.72	459.30	439.66	602.69	589.64
411782	HOME TEL CO	576.85	517.90	702.78	687.50	758.71
411785	J. B. N. TEL CO INC	1,014.86	1,018.37	971.04	1,005.70	1,001.70
411788	KANOKLA TEL ASSN-KS	526.63	793.61	1,117.26	1,142.52	1,381.43
411791	LA HARPE TEL CO INC	336.35	341.91	350.94	395.39	429.36
411801	MADISON TEL., LLC	635.99	619.13	573.94	643.42	808.47
411807	MOKAN DIAL INC-KS	677.80	691.59	695.80	733.24	781.02
411808	MOUNDRIDGE TEL CO	590.70	565.34	687.63	800.16	851.76
411809	MUTUAL TEL CO	348.17	308.25	474.94	604.19	1,048.96
411814	PEOPLES TELECOM LLC	671.73	753.97	846.74	844.57	992.88
411817	PIONEER TEL ASSN INC	509.59	478.93	612.70	623.26	645.72
411818	CRAW-KAN TEL COOP	313.37	329.12	353.87	409.24	454.27
411820	RAINBOW TEL COOP	367.79	366.85	288.23	722.39	1,179.84
411826	RURAL TEL SERVICE CO	752.90	750.75	796.04	839.56	900.21
411827	S & T TEL COOP ASSN	1,034.10	1,158.38	1,107.95	1,092.89	1,210.11
411829	S & A TEL CO INC	1,155.57	1,101.78	1,008.27	1,193.82	1,147.72
411831	S. CENTRAL TEL - KS	1,283.39	1,000.31	1,234.93	1,360.43	1,640.37
411833	SOUTHERN KANSAS TEL	619.91	690.67	1,040.76	1,133.42	1,251.51
411835	SUNFLOWER TEL CO	682.28	708.92	709.87	676.06	770.54
411839	TRI-COUNTY TEL ASSN	354.23	355.28	363.71	362.70	321.72
411840	TWIN VALLEY TEL INC	394.15	392.42	381.47	480.65	575.53
411841	UNITED TEL ASSN	535.81	595.25	658.02	658.01	727.92
411842	UTC OF KANSAS	442.53	395.58	409.28	384.07	405.64
411845	WAMEGO TEL CO INC	277.05	277.44	282.59	330.03	333.68
411847	WHEAT STATE TEL, INC	514.90	471.56	508.16	581.46	920.72
411849	WILSON TEL CO INC	619.90	521.33	535.12	555.25	495.56
411852	ZENDA TEL COMPANY	523.63	553.43	668.28	955.38	924.46
411957	UTC-MO DBA UTC-SE KS	244.04	223.30	200.57	220.83	313.86
412030	TOTAH TELEPHONE CO	657.50	631.17	568.16	494.63	642.06
415214	SOUTHWESTERN BELL-KS	267.06	271.57	272.59	271.60	278.99
TOTAL:	KENTUCKY	299.39	302.11	301.81	306.63	315.83
260396	BALLARD RURAL COOP	310.73	312.21	318.23	326.19	369.35
260398	BRANDENBURG TEL CO	256.57	258.07	262.68	242.70	269.86
260401	DUO COUNTY TEL COOP	258.71	482.46	423.67	464.45	516.65
260402	ALLTEL KENTUCKY	261.93	269.94	271.37	307.89	324.94
260406	FOOTHILLS RURAL COOP	270.70	272.30	457.53	411.00	491.16
260407	VERIZON SOUTH-KY	302.51	311.41	300.12	340.07	306.40
260408	GEARHEART-COALFIELDS	270.06	270.84	275.40	262.64	294.24
260410	VERIZON S-KY(CONTEL)	399.69	382.80	346.30	440.58	379.00
260411	LESLIE COUNTY TEL CO	500.66	520.39	490.16	507.74	499.76

Table 3.35
Unseparated NTS Revenue Requirement per Loop by Study Area ($)

Study Area Code	Study Area Name	1997	1998	1999	2000	2001
	KENTUCKY (CONT.)					
260412	LEWISPORT TEL CO	287.27	289.21	292.47	292.68	332.57
260413	LOGAN TEL. COOP. INC	301.25	303.47	502.92	559.53	692.14
260414	MOUNTAIN RURAL COOP	270.59	272.13	276.80	266.39	298.30
260415	PEOPLES RURAL COOP	274.05	274.17	278.28	451.64	529.95
260417	SALEM TEL CO	269.53	271.76	277.89	264.65	298.93
260418	SOUTH CENTRAL RURAL	279.20	280.59	421.31	464.23	557.87
260419	THACKER/GRIGSBY TEL	294.55	296.99	303.67	310.40	349.56
260421	WEST KENTUCKY RURAL	311.08	313.66	319.72	328.76	371.61
265061	CINCINNATI BELL-KY	285.39	291.20	288.42	280.90	298.11
265182	SO CENTRAL BELL-KY	294.51	293.74	294.60	279.04	301.63
TOTAL:	LOUISIANA	306.62	301.79	301.81	291.55	310.28
270423	CENTURYTEL-CENTR LA	682.42	678.86	678.34	670.63	706.81
270424	CENTURYTEL-SE LA	546.97	564.23	548.67	545.48	515.35
270425	CAMERON TEL CO - LA	584.71	720.77	708.04	736.13	774.24
270426	CAMPTI-PLEASANT HILL	323.16	327.05	395.62	638.33	837.47
270427	CENTURYTEL-CHATHAM	1,650.19	1,944.24	1,832.32	1,810.71	1,449.89
270428	DELCAMBRE TEL CO	285.33	286.54	292.05	298.86	333.03
270429	EAST ASCENSION TEL	405.31	420.17	427.73	441.25	479.22
270430	ELIZABETH TEL CO	777.37	1,077.60	1,081.79	1,064.77	1,175.43
270431	CENTURYTEL-NW LA	667.89	719.87	735.76	730.86	704.93
270432	KAPLAN TEL CO	273.64	275.47	500.32	555.38	542.50
270433	LAFOURCHE TEL CO	473.91	461.75	460.68	514.30	512.79
270434	CENTURYTEL-EVANGELIN	760.95	786.11	790.35	795.59	792.59
270435	NORTHEAST LOUISIANA	949.58	1,197.95	1,072.60	1,188.31	1,175.75
270436	CENTURY NORTH LA	845.29	864.16	765.96	757.54	706.48
270438	RESERVE TEL CO	299.02	297.66	307.44	418.73	393.24
270439	CENTURYTEL-RINGGOLD	564.22	618.95	605.61	585.69	599.39
270440	CENTURYTEL - EAST LA	968.68	902.16	866.88	829.88	781.61
270441	STAR TEL CO	697.06	665.01	705.89	788.92	794.91
270442	CENTURYTEL-SW LA	1,022.01	934.85	927.27	898.89	925.99
275183	SO CENTRAL BELL-LA	283.26	276.32	275.47	262.66	281.38
TOTAL:	MAINE	289.57	291.24	269.46	254.72	272.28
100002	OXFORD WEST TEL CO	310.34	348.31	338.34	336.89	358.20
100003	LINCOLNVILLE TEL CO	289.71	275.76	253.45	242.32	233.83
100004	CHINA TEL CO.	335.68	387.35	391.87	382.70	349.63
100005	COBBOSSEECONTEE TEL	319.18	323.11	327.61	337.09	377.57
100007	ISLAND TEL CO	773.29	727.79	748.18	733.60	730.38
100010	HAMPDEN TEL CO	225.38	260.18	248.69	257.68	285.90
100011	HARTLAND & ST ALBANS	370.47	345.67	346.53	351.45	349.62
100015	COMMUNITY SERVICE	279.77	280.31	283.62	283.48	321.62
100019	OXFORD COUNTY TEL	309.51	311.16	316.61	323.79	365.23
100020	PINE TREE TEL & TEL	267.01	268.63	273.71	253.33	286.46
100022	SACO RIVER TEL & TEL	258.06	259.40	263.57	242.70	270.43
100024	SOMERSET TEL CO	419.05	427.63	427.46	423.17	409.09
100025	STANDISH TEL CO	321.00	341.00	380.18	380.64	371.10
100027	UNION RIVER TEL CO	783.57	773.93	707.90	753.79	692.28
100029	UNITY TEL CO., INC.	391.33	440.63	413.89	424.42	433.89
100031	WARREN TEL CO	372.16	365.86	363.93	345.88	439.57
100034	WEST PENOBSCOT TEL	326.36	350.96	323.86	322.49	338.56
103313	NORTHLAND TEL CO-ME	394.40	443.82	458.20	444.78	456.53
103315	MID MAINE TELECOM	450.55	476.43	445.67	483.99	459.34
105111	VERIZON MAINE	279.37	277.67	250.85	233.21	252.39
TOTAL:	MARYLAND	209.33	202.81	193.62	193.45	197.43
180216	ARMSTRONG TEL OF MD	243.99	245.69	304.03	333.52	343.26

Table 3.35
Unseparated NTS Revenue Requirement per Loop by Study Area ($)

Study Area Code	Study Area Name	1997	1998	1999	2000	2001
	MARYLAND (CONT.)					
185030	VERIZON MARYLAND INC	209.27	202.72	193.42	193.16	197.12
TOTAL:	MASSACHUSETTS	197.68	174.26	186.06	161.56	183.12
110036	GRANBY TEL & TEL -MA	259.11	260.95	347.29	393.18	369.23
110037	RICHMOND TEL CO	359.23	320.56	321.79	351.58	377.05
115112	VERIZON MASS.	197.61	174.16	185.92	161.36	182.94
TOTAL:	MICHIGAN	211.21	208.00	212.32	225.37	237.87
310669	ALLENDALE TEL CO	245.60	246.93	251.75	242.70	262.98
310671	CENTURY TEL. MIDWEST	465.96	524.90	533.36	533.27	509.81
310672	COMM CORP OF MI	380.64	395.11	380.73	380.86	408.84
310675	BARAGA TEL CO	290.66	292.24	298.07	311.07	352.53
310676	BARRY COUNTY TEL CO	269.76	271.10	276.39	272.73	311.22
310677	ISLAND TEL CO	681.47	658.90	549.53	494.86	489.50
310678	BLANCHARD TEL ASSN	285.48	287.33	292.71	302.26	340.96
310679	BLOOMINGDALE TEL CO	659.78	564.42	588.68	703.66	651.42
310680	CHIPPEWA COUNTY TEL	528.23	524.82	595.13	498.50	498.45
310682	FRONTIER-MICHIGAN	216.26	233.53	251.81	255.80	249.71
310683	CARR TEL CO	298.97	345.10	318.98	327.95	318.07
310685	CHATHAM TEL CO - MI	480.34	490.49	498.35	497.37	516.84
310688	CLIMAX TEL CO	281.58	286.40	291.70	293.76	338.07
310689	CENTURYTEL-UPPER MI	174.75	520.00	526.70	540.70	568.08
310691	DEERFIELD FARMERS	804.87	816.93	808.47	807.09	851.18
310692	DRENTHE TEL CO	318.87	322.68	331.00	338.95	380.53
310694	FARMERS DBA CHAPIN	324.31	327.45	336.91	343.53	384.95
310695	VERIZON NORTH-MI	298.53	309.22	258.09	302.96	273.57
310702	CENTURY OF MICHIGAN	390.41	420.76	425.99	433.79	418.97
310703	KALEVA TEL CO	325.08	329.68	339.06	344.44	385.81
310704	ACE TEL OF MICHIGAN	338.68	350.48	352.81	352.30	403.01
310705	CENTURY-NORTHN MICH.	281.92	282.64	609.69	483.64	547.10
310708	LENNON TEL CO	272.52	274.03	614.47	550.34	621.14
310711	MIDWAY TEL CO	674.48	700.32	782.04	873.77	933.22
310713	HIAWATHA TEL CO	494.12	461.62	485.80	469.77	455.57
310714	OGDEN TEL CO	357.63	352.10	366.07	360.71	569.93
310717	ONTONAGON COUNTY TEL	364.99	412.88	414.94	394.38	374.40
310720	PENINSULA TEL CO -MI	266.15	480.74	543.37	527.62	525.42
310721	PIGEON TEL CO	391.74	417.93	392.29	454.82	418.69
310725	SAND CREEK TEL CO	296.92	299.19	305.88	312.98	354.45
310726	SHIAWASSEE TEL CO	400.86	412.29	428.33	438.30	451.01
310728	SPRINGPORT TEL CO	335.04	351.97	420.69	467.14	502.76
310732	UPPER PENINSULA TEL	726.37	693.55	692.02	711.42	742.63
310734	WALDRON TEL CO	595.74	633.75	591.50	649.73	769.87
310735	WESTPHALIA TEL CO	303.92	306.06	312.45	319.78	360.31
310737	WINN TEL CO	693.84	635.69	696.03	638.01	647.76
310738	WOLVERINE TEL CO	302.34	308.03	329.94	312.74	338.20
313033	VERIZON N-MI(ALLTEL)	245.19	266.08	247.18	322.95	293.99
315090	MICHIGAN BELL TEL CO	193.19	185.96	196.90	204.78	222.84
TOTAL:	MINNESOTA	234.72	228.47	225.84	238.08	250.33
361123	CITIZENS-MN-LAKES	255.41	239.65	243.87	336.79	323.64
361337	WINNEBAGO COOP ASSN	397.30	395.84	404.81	455.27	468.66
361346	ACE TEL ASSN-MN	262.22	240.02	258.62	285.32	304.37
361347	ALBANY MUTUAL ASSN	303.86	305.62	311.99	317.09	358.91
361348	WILDERNESS VALLEY	0.00	577.56	588.83	498.86	519.26
361350	ARVIG TEL CO	404.82	427.62	428.17	456.60	453.81
361353	CITY OF BARNESVILLE	298.92	301.06	307.74	312.83	354.45
361356	BENTON COOP TEL CO	317.55	320.30	326.95	333.15	373.73

Table 3.35
Unseparated NTS Revenue Requirement per Loop by Study Area ($)

Study Area Code	Study Area Name	1997	1998	1999	2000	2001
	MINNESOTA (CONT.)					
361357	BLACKDUCK TEL CO	338.33	376.50	333.92	369.92	394.33
361358	BLUE EARTH VALLEY	302.87	304.98	311.25	319.97	360.85
361362	BRIDGEWATER TEL CO	253.64	254.02	258.18	242.70	266.29
361365	CALLAWAY TEL CO	349.23	351.95	359.42	435.64	453.40
361367	FRONTIER-MINNESOTA	231.86	222.95	204.38	281.83	277.88
361370	CLARA CITY TEL EXCH	377.90	364.55	361.90	452.32	415.08
361372	CLEMENTS TEL CO	402.70	395.90	403.91	455.77	465.95
361373	CONSOLIDATED TEL CO	313.32	314.67	319.93	326.09	366.93
361374	ARROWHEAD COMM CORP	652.66	671.14	599.86	621.53	606.64
361375	MID-COMM-HICKORYTECH	314.96	318.04	324.99	333.25	371.10
361380	DELAVAN TEL CO	339.13	345.43	355.85	420.62	443.58
361381	DUNNELL TEL CO	350.84	354.07	362.76	439.89	459.67
361383	EAGLE VALLEY TEL CO	322.36	474.41	439.52	426.06	420.36
361384	EASTON TEL CO	350.33	350.23	358.43	433.09	450.48
361385	EAST OTTER TAIL TEL	301.60	404.34	352.97	427.28	422.93
361386	ECKLES TEL CO	251.61	253.29	258.43	242.70	267.21
361387	EMILY COOP TEL CO	401.86	394.75	373.92	413.02	391.51
361389	FARMERS MUTUAL TEL	342.13	347.76	358.65	433.16	451.89
361390	FEDERATED TEL COOP	342.78	346.89	357.17	429.85	450.12
361391	FELTON TEL CO. INC.	485.45	442.01	457.79	474.11	466.67
361395	GARDEN VALLEY TEL CO	308.06	303.53	331.76	362.96	372.62
361396	GARDONVILLE COOP TEL	317.63	319.59	328.21	334.18	375.54
361399	GRANADA TEL CO	494.41	444.64	385.53	365.52	297.64
361401	HALSTAD TEL CO	444.92	439.55	446.29	470.42	480.18
361403	FEDERATED UTILITIES	319.49	322.95	330.07	338.28	380.18
361404	HARMONY TEL CO	332.34	336.60	346.47	371.71	407.20
361405	HILLS TEL CO, INC	396.81	397.35	408.76	458.51	469.64
361408	HOME TEL CO - MN	325.03	329.13	338.47	344.98	386.70
361409	HUTCHINSON TEL CO	238.64	240.94	246.27	242.70	258.83
361410	JOHNSON TEL CO	755.45	758.32	854.70	881.85	939.06
361412	KASSON & MANTORVILLE	287.91	286.53	290.41	295.57	333.11
361413	MID STATE DBA KMP	330.03	334.72	344.01	361.37	400.41
361414	LAKEDALE TEL CO	260.38	272.95	263.10	294.68	293.94
361419	LISMORE COOP TEL CO	339.18	344.46	355.09	417.21	439.40
361422	LONSDALE TEL CO	285.78	285.67	289.96	293.76	327.53
361423	LOWRY TEL CO, LLC	314.82	317.59	325.04	333.85	374.51
361424	MABEL COOP TEL - MN	336.92	341.86	352.02	400.63	430.72
361425	CHRISTENSEN-MADELIA	275.25	276.31	282.95	284.18	324.00
361426	MANCHESTER-HARTLAND	340.23	345.43	354.83	409.70	436.89
361427	MANKATO-HICKORYTECH	234.42	236.80	242.16	242.70	256.04
361430	MELROSE TEL CO	294.23	296.63	298.44	308.23	348.74
361431	MIDWEST TEL CO	322.82	326.06	334.79	342.03	382.99
361433	MID STATE TEL CO	329.40	330.24	330.59	343.72	368.76
361437	MINNESOTA LAKE TEL	327.39	331.83	339.66	347.40	388.21
361439	MINNESOTA VALLEY TEL	338.94	344.17	355.04	415.14	439.12
361440	CANNON VLY TELECOM	329.35	333.49	342.46	355.06	394.66
361442	NEW ULM TELECOM, INC	211.78	208.24	213.98	318.31	360.79
361443	LORETEL SYSTEMS, INC	299.57	287.63	293.36	303.78	343.86
361445	CENTURYTEL-MINNESOTA	217.15	504.23	567.01	556.00	571.63
361448	OSAKIS TEL CO	272.78	274.99	279.85	276.35	310.91
361450	PARK REGION MUTUAL	319.63	321.83	329.35	337.97	377.74
361451	PAUL BUNYAN RURAL	382.01	372.51	395.09	397.53	521.08
361453	PEOPLES TEL CO - MN	650.80	690.62	755.50	838.42	838.06
361454	PINE ISLAND TEL CO	359.37	380.17	374.88	356.68	397.02
361456	UTC OF MINNESOTA	321.83	308.48	296.02	291.11	286.31
361472	REDWOOD COUNTY TEL	327.10	330.49	336.26	341.56	380.89
361474	ROTHSAY TEL CO, INC	329.75	334.06	342.87	352.30	400.72

Table 3.35
Unseparated NTS Revenue Requirement per Loop by Study Area ($)

Study Area Code	Study Area Name	1997	1998	1999	2000	2001
	MINNESOTA (CONT.)					
361475	RUNESTONE TEL ASSN	332.74	335.79	345.24	360.27	400.15
361476	SACRED HEART TEL CO	329.75	334.49	343.40	367.32	407.41
361479	SCOTT RICE -INTEGRA	247.96	249.47	253.97	242.70	263.64
361482	SHERBURNE CTY RURAL	260.54	260.78	264.42	242.70	270.29
361483	SLEEPY EYE TEL CO	293.63	324.34	298.52	354.29	401.31
361485	SPRING GROVE COOP	325.03	325.50	336.79	343.84	385.40
361487	STARBUCK TEL CO	279.89	280.00	285.67	288.61	326.66
361491	TWIN VALLEY-ULEN TEL	642.21	775.36	702.82	741.34	794.71
361494	UPSALA COOP TEL ASSN	306.62	308.92	314.88	324.37	357.00
361495	VALLEY TEL CO - MN	336.32	341.13	350.91	395.53	424.76
361499	CROSSLAKE TEL CO	264.16	265.67	269.94	242.70	275.14
361500	NORTHERN TEL CO - MN	636.15	658.46	674.60	507.08	620.33
361501	WEST CENTRAL TEL	318.44	519.41	699.76	649.33	653.62
361502	WESTERN TEL CO	294.36	296.76	303.49	310.64	353.73
361505	WIKSTROM TEL CO, INC	339.35	344.74	354.78	413.42	438.85
361507	WINSTED TEL CO	278.95	279.81	285.15	286.65	316.24
361508	WINTHROP TEL CO	296.77	299.09	305.79	315.45	356.07
361510	WOODSTOCK TEL CO	357.92	356.88	362.19	432.64	452.02
361512	WOLVERTON TEL CO	410.62	408.46	423.74	465.41	475.56
361515	ZUMBROTA TEL CO	267.07	268.81	273.99	257.75	292.67
361654	INTERSTATE TELECOMM.	328.89	333.51	342.60	351.73	392.36
365142	QWEST CORP-MN	217.33	205.17	201.11	205.79	217.69
367123	CITIZENS-MN-SOUTH	258.50	357.91	327.36	586.09	651.98
TOTAL:	MISSISSIPPI	354.38	353.31	352.89	348.80	383.53
280446	BAY SPRINGS TEL CO	479.20	480.45	487.85	488.93	496.24
280447	BRUCE TEL CO - MS	254.91	319.54	326.87	571.03	516.14
280448	CALHOUN CITY TEL CO	468.14	494.42	534.24	550.19	575.00
280451	DECATUR TEL CO -MS	269.68	271.16	276.98	263.72	299.33
280452	DELTA TEL CO	633.36	780.30	754.18	763.52	727.31
280453	ALLTEL MISSISSIPPI	456.01	489.42	533.51	494.66	492.11
280454	FRANKLIN TEL CO - MS	522.18	717.35	738.50	843.44	808.01
280455	FULTON TEL CO	267.76	269.35	274.53	365.35	362.98
280456	GEORGETOWN TEL CO	1,615.11	1,318.29	1,338.96	1,305.69	1,593.42
280457	LAKESIDE TEL. CO.	744.44	808.34	925.31	944.88	1,102.00
280458	CENTURYTEL - N. MISS	549.52	552.48	598.27	621.88	642.42
280460	FRONTIER-MISSISSIPPI	283.37	284.42	289.32	295.09	334.16
280461	NOXAPATER TEL CO	615.97	470.48	495.28	623.23	615.16
280462	MOUND BAYOU TEL & CO	307.64	309.37	315.68	453.44	409.17
280466	SLEDGE TEL CO	855.17	886.14	906.77	924.56	1,454.80
280467	SMITHVILLE TEL CO	304.10	306.19	313.05	315.45	357.69
283301	SOUTHEAST MS TEL CO	762.70	829.87	880.06	880.66	4,156.34
285184	SO CENTRAL BELL-MS	346.50	342.69	340.25	333.37	359.45
287449	MYRTLE TEL CO	310.10	312.22	318.37	327.61	371.35
TOTAL:	MISSOURI	275.94	279.21	277.09	270.40	303.35
420463	BPS TEL. CO.	311.21	417.41	476.35	377.15	425.24
420472	CASS COUNTY TEL. CO.	451.25	607.18	714.59	811.95	812.59
421151	SPECTRA COMM. GROUP	0.00	0.00	0.00	233.64	408.01
421186	GTE-MW-VERIZON(GTE)	311.37	359.05	336.05	387.55	391.81
421206	IAMO TEL CO - MO	341.82	347.53	358.13	429.05	449.69
421759	CRAW-KAN TEL COOP-MO	336.39	341.47	351.10	394.21	421.87
421789	KS ST DBA VERIZON MW	498.34	459.10	452.85	413.87	441.18
421807	MOKAN DIAL INC-MO	722.88	681.85	853.50	804.05	813.95
421846	GTE-MW VERIZON-MO	345.33	361.49	343.25	565.02	356.46
421860	ALMA COMM. CO.	338.26	343.10	353.28	407.86	433.75
421864	CHARITON VALLEY TEL	842.46	862.43	960.63	802.01	862.77

Table 3.35
Unseparated NTS Revenue Requirement per Loop by Study Area ($)

Study Area Code	Study Area Name	1997	1998	1999	2000	2001
	MISSOURI (CONT.)					
421865	CITIZENS TEL CO - MO	494.57	491.74	535.86	543.64	587.72
421866	OZARK TEL. CO.	395.18	510.73	784.59	888.43	879.51
421874	ELLINGTON TEL CO	340.96	343.33	354.70	415.63	423.18
421876	FARBER TEL CO	379.11	383.11	384.53	445.00	467.20
421882	FIDELITY TEL CO	341.31	307.14	317.67	301.61	313.14
421885	ALLTEL MISSOURI	439.87	453.53	447.69	423.92	413.04
421886	GOODMAN TEL CO	410.65	433.25	445.41	405.72	602.54
421887	GRANBY TEL CO - MO	286.99	286.40	291.79	543.41	590.73
421888	GRAND RIVER MUT-MO	410.75	414.17	408.48	404.74	406.39
421890	GREEN HILLS TEL CORP	719.13	713.43	717.76	740.28	696.87
421893	CHOCTAW TELEPHONE CO	329.90	333.41	339.89	346.94	388.61
421900	KLM TEL CO	337.54	342.56	352.46	401.55	426.59
421901	KINGDOM TELEPHONE CO	507.47	486.38	517.46	545.65	557.01
421908	LE-RU TELEPHONE CO	819.53	1,011.29	1,028.30	896.95	980.63
421912	MCDONALD COUNTY TEL	561.64	488.46	606.02	615.89	667.45
421914	MARK TWAIN RURAL TEL	693.14	676.80	755.34	716.50	818.80
421917	MID-MISSOURI TEL CO	850.02	960.85	1,168.03	1,020.20	1,010.35
421920	MILLER TEL CO - MO	303.80	306.64	313.13	613.94	587.32
421922	GTE MW VERIZON-MO	425.46	418.48	391.01	413.99	407.25
421927	NEW FLORENCE TEL CO	332.72	338.71	366.74	348.95	427.34
421928	NEW LONDON TEL CO	511.19	524.17	508.05	480.97	462.18
421929	HOLWAY TEL CO	1,003.32	923.52	911.06	917.03	867.51
421931	NE MISSOURI RURAL	384.68	410.58	396.01	420.45	464.71
421932	LATHROP TEL COMPANY	288.63	289.06	293.51	299.89	339.28
421934	ORCHARD FARM TEL CO	556.67	523.62	481.12	464.78	423.28
421935	OREGON FARMERS MUT	296.82	300.74	307.22	351.77	557.49
421936	PEACE VALLEY TEL CO	337.06	340.72	349.95	380.36	407.20
421942	ROCK PORT TEL CO	313.49	331.71	339.48	346.39	387.60
421945	SENECA TEL CO	283.28	284.18	288.04	292.96	329.12
421949	STEELVILLE TEL EXCH	627.22	682.59	844.11	844.41	800.21
421951	STOUTLAND TEL CO	766.00	942.43	865.84	755.15	708.42
421957	UTC OF MISSOURI	366.40	351.11	352.70	340.00	337.65
425213	SOUTHWESTERN BELL-MO	236.60	238.68	237.83	229.91	266.23
TOTAL:	MONTANA	386.62	378.36	366.47	345.09	351.74
482235	BLACKFOOT TEL COOP	546.80	631.35	617.76	643.18	662.91
482241	HOT SPRINGS TEL CO	719.41	650.00	567.83	580.62	661.02
482242	INTERBEL TEL COOP	1,479.30	1,419.01	1,322.84	1,432.10	1,395.39
482244	LINCOLN TEL CO INC	304.19	379.50	378.82	368.17	319.01
482246	MID-RIVERS TEL COOP	731.40	741.66	754.33	737.75	724.45
482247	NEMONT TEL COOP-MT	508.94	523.74	550.77	547.23	529.40
482248	NORTHERN TEL COOP	740.59	727.41	678.64	908.78	943.69
482249	CENTURYTEL-MONTANA	306.80	313.09	320.56	315.50	318.76
482250	PROJECT TEL CO	632.41	594.23	589.71	534.29	576.16
482251	RANGE TEL COOP-MT	666.59	656.16	672.36	635.04	550.21
482252	RONAN TEL CO	273.80	273.99	277.81	267.05	302.52
482254	SOUTHERN MONTANA TEL	756.80	677.85	725.12	655.77	657.98
482255	3-RIVERS TEL COOP	592.40	602.06	633.11	644.42	653.32
482257	TRIANGLE TEL COOP	342.29	343.10	372.66	412.67	462.53
483308	CLARK FORK TELECOM	849.83	930.85	1,007.57	968.10	928.51
483310	CENTRAL MONTANA	678.42	686.11	673.37	628.66	660.00
484322	CITIZENS-MONTANA	564.61	513.03	567.76	546.68	540.91
485104	QWEST CORP-MT	338.06	321.74	296.25	266.61	272.68
TOTAL:	NEBRASKA	267.96	257.70	263.67	267.28	291.98
371128	CITIZENS-NE-FT KEARN	210.96	252.95	221.63	271.30	274.75
371516	ARAPAHOE TEL CO	431.34	481.42	496.03	607.50	698.28

Table 3.35
Unseparated NTS Revenue Requirement per Loop by Study Area ($)

Study Area Code	Study Area Name	1997	1998	1999	2000	2001
	NEBRASKA (CONT.)					
371517	ARLINGTON TEL CO	438.29	492.49	508.43	515.40	565.24
371518	ELSIE COMM., INC.	673.23	1,787.16	2,067.31	2,225.04	2,252.62
371524	BLAIR TEL CO	260.19	249.53	255.66	310.10	314.23
371525	THREE RIVER TELCO	420.75	488.62	632.43	617.04	745.07
371526	CAMBRIDGE TEL CO -NE	529.90	540.81	530.94	519.94	515.24
371530	CONSOLIDATED TELCO	340.38	345.71	355.75	420.79	443.41
371531	CLARKS TEL CO	488.29	524.09	548.85	663.50	704.12
371532	CONSOLIDATED TEL CO	394.91	395.96	407.19	455.81	470.22
371534	COZAD TEL CO	258.82	240.81	249.49	285.74	336.20
371536	CURTIS TEL CO	858.92	851.78	1,010.31	1,057.38	1,105.89
371537	DALTON TEL CO, INC	618.28	602.21	697.38	1,112.71	1,330.40
371540	DILLER TEL CO	336.81	348.06	331.34	570.06	740.29
371542	EASTERN NEBRASKA TEL	419.70	495.90	489.11	482.40	477.78
371545	EUSTIS ACQUISITION	331.64	336.11	345.33	360.52	399.89
371553	GLENWOOD TEL MEMBER	401.67	373.88	421.58	534.64	750.94
371555	HAMILTON TEL CO	320.80	323.69	331.30	339.71	381.99
371556	HARTINGTON TEL CO	278.83	281.73	287.16	293.20	334.65
371557	HARTMAN TEL EXCH INC	678.47	614.88	676.69	1,056.76	1,124.51
371558	HEMINGFORD COOP TEL	441.45	458.58	1,509.99	1,762.84	2,146.66
371559	HENDERSON CO-OP TEL	303.90	306.00	327.58	362.31	426.49
371561	HERSHEY COOP TEL CO	313.44	316.88	326.44	335.29	378.57
371562	CONSOLIDATED TELECOM	335.05	339.45	349.28	388.72	416.72
371563	HOOPER TEL CO	323.77	328.10	336.38	343.90	386.05
371565	K & M TEL CO, INC	339.75	345.54	355.36	417.50	441.07
371567	KEYSTONE-ARTHUR TEL	520.05	633.92	763.51	703.39	723.78
371568	ALLTEL NEBRASKA, INC	228.70	216.71	230.00	232.97	261.15
371574	NEBRASKA CENTRAL TEL	328.47	336.80	310.22	317.86	390.15
371576	NORTHEAST NEBRASKA	337.57	342.73	352.88	325.63	489.92
371577	GREAT PLAINS COMMUN	344.10	363.04	369.47	357.88	360.85
371581	PIERCE TEL CO	308.64	311.55	319.10	328.98	370.09
371582	PLAINVIEW TEL CO	296.46	298.95	307.03	317.41	360.66
371586	ROCK COUNTY TEL CO	677.37	679.91	576.45	550.54	666.11
371590	SODTOWN TEL CO	523.81	516.77	532.25	490.35	503.99
371591	SE NEBRASKA TEL CO	554.97	485.69	449.45	451.09	441.38
371592	STANTON TELECOM INC.	555.96	558.65	563.87	560.46	785.80
371595	UTC OF THE WEST-NE	281.34	314.62	324.54	303.48	305.74
371597	WAUNETA TEL CO	1,081.02	1,057.87	1,060.05	1,039.77	1,107.15
372455	BENKELMAN TEL CO	762.52	794.49	811.13	878.29	885.35
375143	QWEST CORP-NE	272.04	250.68	253.46	249.06	268.07
TOTAL:	NEVADA	186.63	183.58	191.69	201.31	207.22
552220	FILER MUTUAL TEL -NV	164.28	117.59	125.80	144.26	212.05
552223	CENTURY-GEM STATE-NV	434.02	473.88	546.22	531.93	612.37
552233	RURAL TEL CO - NV	899.28	910.04	810.62	763.89	967.63
552284	BEEHIVE TEL CO - NV	368.45	858.63	840.83	811.06	1,558.60
552302	VERIZON CALIF-NV	212.67	251.25	244.16	263.06	280.85
552348	CENTEL OF NV	154.46	147.79	154.56	161.42	164.63
552349	CHURCHILL-CC COMM.	417.67	464.78	459.76	488.15	497.72
552351	LINCOLN CTY TEL SYS	307.47	303.51	297.71	288.47	332.44
552353	MOAPA VALLEY TEL CO.	260.50	251.91	251.86	249.32	278.48
552356	RIO VIRGIN TEL CO	280.64	286.58	265.05	238.48	245.72
553304	HUMBOLDT TEL CO	1,076.89	1,286.96	1,381.18	1,550.17	1,691.97
554431	CITIZENS NV-NORTH	436.03	401.84	492.19	455.75	477.42
554432	CITIZENS NV-SOUTH	295.37	366.41	290.52	481.30	350.60
555173	NEVADA BELL	226.46	227.08	234.45	244.67	255.74

Table 3.35
Unseparated NTS Revenue Requirement per Loop by Study Area ($)

Study Area Code	Study Area Name	1997	1998	1999	2000	2001
TOTAL:	NEW HAMPSHIRE	288.74	261.37	248.61	250.09	251.26
120038	BRETTON WOODS TEL CO	253.79	236.90	200.68	208.11	202.69
120039	GRANITE STATE TEL	372.53	365.36	361.93	384.67	377.72
120042	DIXVILLE TEL CO	339.89	341.41	348.43	384.90	418.89
120043	DUNBARTON TEL CO	283.35	281.70	286.02	287.48	323.36
120045	KEARSARGE TEL CO	357.28	364.53	337.04	316.05	342.50
120047	MERRIMACK COUNTY TEL	297.79	310.51	314.76	325.80	316.40
120049	UNION TEL CO	219.74	199.24	193.20	199.32	209.79
120050	WILTON TEL CO - NH	262.37	247.95	267.08	238.07	255.00
123321	MCTA, INC.	364.42	316.31	304.47	292.38	301.22
125113	VERIZON NEWHAMPSHIRE	286.37	257.96	244.84	246.24	246.83
TOTAL:	NEW JERSEY	192.46	204.48	207.39	194.73	198.72
160135	WARWICK VALLEY-NJ	132.73	137.54	136.55	151.91	212.24
160138	UNITED TEL - NJ, INC	278.58	251.18	244.45	229.22	222.32
165120	VERIZON NEW JERSEY	189.70	203.00	206.25	193.65	197.88
TOTAL:	NEW MEXICO	361.34	350.74	326.04	315.66	317.86
491164	VALOR-NM#1	207.52	214.46	239.84	239.54	230.12
491193	VALOR-NM#2	376.93	336.30	319.37	328.73	288.38
491231	MESCALERO APACHE	0.00	0.00	2,032.42	2,137.97	1,195.65
492066	DELL TEL CO-OP - NM	2,058.27	2,095.34	2,101.37	1,944.72	1,779.74
492176	VALLEY TEL COOP - NM	644.65	756.82	785.01	906.45	1,005.22
492259	BACA VALLEY TEL CO	934.93	959.47	1,056.65	997.90	1,096.87
492262	ENMR TEL COOP INC-NM	672.94	621.45	599.58	558.65	494.37
492263	LA JICARITA RURAL	607.61	616.50	636.47	902.61	942.09
492264	LEACO RURAL TEL COOP	751.88	728.49	826.16	1,009.10	998.97
492265	TULAROSA BASIN TEL.	478.02	479.89	528.28	559.95	601.02
492268	WESTERN NEW MEXICO	1,017.67	957.42	949.08	977.11	989.99
492270	PENASCO VALLEY TEL	1,152.36	1,196.78	1,163.44	1,159.13	1,294.69
492272	ROOSEVELT CNTY RURAL	595.77	679.89	813.95	805.51	770.00
492274	CENTURYTEL SW-NM	570.74	611.03	599.34	621.86	702.50
494449	NAVAJO COMMUN-NM	735.72	668.36	706.72	670.29	580.02
495105	QWEST CORP-NM	347.57	337.25	303.77	290.79	297.13
TOTAL:	NEW YORK	239.87	210.82	219.98	242.64	219.57
150071	ARMSTRONG TEL CO-NY	416.92	444.60	466.89	494.40	492.13
150072	FRONTIER-AUSABLE VAL	322.46	388.58	345.97	342.88	346.34
150073	BERKSHIRE TEL CORP	223.45	193.27	311.91	320.12	336.13
150076	CASSADAGA TEL CORP	284.67	285.57	288.83	294.64	333.43
150077	CHAMPLAIN TEL CO	396.54	818.15	482.68	472.86	398.13
150078	CHAUTAUQUA & ERIE	203.08	208.82	238.38	251.53	217.58
150079	CHAZY & WESTPORT	420.17	462.79	440.62	415.91	418.52
150081	CITIZENS HAMMOND NY	1,248.15	1,236.04	1,226.51	1,162.16	969.51
150084	TACONIC TEL CORP	245.83	239.30	253.15	261.77	230.56
150085	CROWN POINT TEL CORP	855.81	782.15	780.25	759.38	843.24
150088	DELHI TEL CO	261.18	262.59	267.22	242.70	273.35
150089	DEPOSIT TEL CO	352.87	349.36	297.42	298.13	278.56
150091	DUNKIRK & FREDONIA	136.32	131.37	139.03	137.02	158.35
150092	EDWARDS TEL CO	541.70	975.26	628.65	577.41	566.20
150093	EMPIRE TEL CORP	313.69	300.90	334.83	304.29	281.58
150095	FISHERS ISLAND TEL	257.22	286.63	289.61	303.46	309.19
150097	GERMANTOWN TEL CO	676.55	677.18	657.70	610.38	597.14
150099	HANCOCK TEL CO	380.05	365.03	383.71	373.00	396.84
150100	FRONTIER COMM OF NY	272.10	272.02	255.09	250.41	246.23
150104	MARGARETVILLE TEL CO	364.51	327.90	369.55	340.62	355.23
150105	MIDDLEBURGH TEL CO	334.88	306.51	312.95	309.39	285.60
150106	ALLTEL NY-FULTON	289.13	302.71	295.07	285.20	278.60

Table 3.35
Unseparated NTS Revenue Requirement per Loop by Study Area ($)

Study Area Code	Study Area Name	1997	1998	1999	2000	2001
	NEW YORK (CONT.)					
150107	NEWPORT TEL CO	410.03	406.77	414.26	405.63	373.33
150108	NICHOLVILLE TEL CO	653.03	726.16	609.88	646.89	617.89
150109	ALLTEL NY-JAMESTOWN	215.89	233.55	236.81	234.39	225.57
150110	OGDEN TEL CO	196.10	193.35	192.16	206.88	206.11
150111	ONEIDA COUNTY RURAL	514.84	558.25	474.37	579.91	470.34
150112	ONTARIO TEL CO, INC.	262.97	264.11	269.35	242.70	275.49
150113	ALLTEL NY-RED JACKET	191.55	219.77	197.62	196.93	198.43
150114	ORISKANY FALLS TEL	296.91	321.83	255.49	264.20	237.93
150116	PATTERSONVILLE TEL	317.74	340.45	335.22	408.00	402.45
150118	PORT BYRON TEL CO	600.20	520.52	463.19	443.52	416.59
150121	FRONTIER-ROCHESTER	186.60	200.50	176.31	188.07	251.09
150122	FRONTIER-SENECA GORH	182.92	217.54	230.71	298.53	286.04
150125	STATE TEL CO	250.79	252.72	257.79	242.70	266.99
150128	FRONTIER-SYLVAN LAKE	283.59	299.29	293.14	269.63	274.72
150129	TOWNSHIP TEL CO	310.81	620.61	309.74	366.97	411.55
150131	TRUMANSBURG TEL CO.	330.78	360.00	366.75	377.00	411.61
150133	VERNON TEL CO	262.72	296.73	283.10	271.74	279.19
150135	WARWICK VALLEY-NY	173.44	182.37	181.86	198.49	208.25
154532	CITIZENS TELECOM-NY	325.17	345.13	367.50	359.89	348.09
154533	CITIZENS-RED HOOK	284.34	250.93	288.60	280.27	300.58
154534	CITIZENS-WEST. CNTY	360.58	386.18	414.49	413.63	439.60
155130	VERIZON NEW YORK	238.93	204.82	215.91	240.81	212.60
TOTAL:	NORTH CAROLINA	283.45	276.53	277.80	275.77	289.72
230468	ATLANTIC MEMBERSHIP	215.94	223.66	235.64	258.00	260.88
230469	BARNARDSVILLE TEL CO	588.65	554.63	527.99	599.30	536.62
230470	CAROLINA TEL & TEL	254.20	243.41	261.95	255.55	261.20
230471	CENTEL OF NC	284.72	270.87	272.68	283.01	281.47
230473	CITIZENS TEL CO	467.86	438.21	443.69	498.53	428.94
230474	CONCORD TEL CO	223.71	243.29	234.73	279.11	279.59
230476	ALLTEL CAROLINA-NO	289.29	283.07	280.72	293.48	306.45
230478	ELLERBE TEL CO	267.88	268.08	272.25	252.49	286.19
230479	VERIZON SOUTH-NC	289.11	330.20	270.40	293.16	300.01
230483	LEXCOM TELEPHONE CO.	453.08	462.66	447.11	461.53	538.66
230485	MEBTEL, INC.	240.65	242.46	247.06	242.70	259.27
230491	N.ST. DBA N. ST.COMM	234.28	236.61	241.99	242.70	255.95
230494	PINEVILLE TEL CO	271.21	273.69	279.87	271.71	313.05
230495	RANDOLPH TEL CO	249.63	251.63	256.42	242.70	266.04
230496	RANDOLPH MEMBERSHIP	287.94	287.76	291.37	298.93	337.32
230497	PIEDMONT MEMBERSHIP	280.72	281.30	284.65	285.93	323.04
230498	SALUDA MOUNTAIN TEL	521.62	500.67	486.86	469.27	485.48
230500	SERVICE TEL CO	293.95	296.44	303.18	313.34	354.51
230501	SKYLINE MEMBERSHIP	260.86	262.40	267.09	242.70	272.58
230502	STAR MEMBERSHIP CORP	353.11	357.62	353.85	371.16	385.56
230503	SURRY MEMBERSHIP	265.50	266.48	271.33	242.70	275.22
230505	TRI COUNTY TEL MEMBR	300.89	302.99	309.35	316.86	353.78
230509	VERIZON S-NC(CONTEL)	341.70	316.69	311.11	411.70	349.91
230510	WILKES MEMBERSHIP	517.59	492.12	490.66	539.28	568.52
230511	YADKIN VALLEY TEL	260.06	260.67	265.44	242.70	271.99
235193	SOUTHERN BELL-NC	294.76	285.08	283.88	270.47	294.44
TOTAL:	NORTH DAKOTA	279.97	274.87	278.56	317.28	320.82
381131	CITIZENS TELECOMM-ND	0.00	0.00	0.00	68.18	349.86
381447	NORTH DAKOTA TEL CO	320.19	333.44	333.15	342.72	360.13
381509	WOLVERTON TEL CO	424.48	425.65	446.01	470.23	480.58
381601	ABSARAKA COOP TEL CO	634.39	626.48	659.05	503.68	593.26
381604	BEK COMM. COOP.	518.70	559.92	631.20	647.30	727.55

Table 3.35
Unseparated NTS Revenue Requirement per Loop by Study Area ($)

Study Area Code	Study Area Name	1997	1998	1999	2000	2001
	NORTH DAKOTA (CONT.)					
381607	CONSOLIDATED TELCOM	548.29	591.06	616.65	590.82	624.49
381610	DAKOTA CENTRAL COOP	502.05	502.97	482.37	554.02	641.81
381611	DICKEY RURAL COOP	340.42	343.72	399.37	446.77	478.69
381614	POLAR TELECOMM.	341.04	346.01	356.98	425.61	448.43
381615	GRIGGS COUNTY TEL CO	328.39	333.74	343.91	362.78	402.03
381616	INTER-COMMUNITY TEL	506.74	578.57	549.35	521.95	596.08
381617	MIDSTATE TEL CO	373.44	351.55	393.51	412.75	460.31
381622	MOORE & LIBERTY TEL	331.13	336.60	346.53	377.81	411.18
381623	NOONAN FARMERS TEL	374.30	383.17	392.86	456.34	468.66
381625	NORTHWEST COMM COOP	341.07	344.53	355.46	420.35	443.40
381630	POLAR COMM MUT AID	289.75	283.61	306.73	327.71	390.06
381631	RED RIVER RURAL TEL	337.84	343.03	353.61	409.81	434.30
381632	RESERVATION TEL COOP	405.01	395.78	466.33	482.17	517.70
381636	UNITED TEL MUTUAL	327.63	322.45	331.39	433.86	466.46
381637	W. RIVER TELECOM.	434.83	451.72	491.83	472.19	491.40
381638	MIDSTATE COMM.	327.23	332.43	353.69	411.36	438.63
382247	NEMONT TEL COOP - ND	523.95	525.57	553.85	495.17	512.33
383303	SRT COMMUNICATIONS	254.23	283.62	260.65	277.16	316.85
385144	QWEST CORP-ND	236.15	215.79	216.01	275.03	229.09
TOTAL:	NORTHERN MARIANA ISLANDS	608.01	461.66	480.42	475.97	370.68
653700	MICRONESIAN TELECOMM	608.01	461.66	480.42	475.97	370.68
TOTAL:	OHIO	208.28	204.93	199.85	206.64	207.82
300585	ARCADIA TEL CO	316.26	317.32	325.21	332.15	373.40
300586	THE ARTHUR MUTUAL	293.13	289.45	289.86	308.34	348.95
300588	AYERSVILLE TEL CO	298.72	300.98	307.47	314.37	356.65
300589	BASCOM MUTUAL TEL CO	325.39	328.04	336.09	342.92	382.14
300590	BENTON RIDGE TEL CO	336.70	341.62	352.11	401.06	426.72
300591	BUCKLAND TEL. CO.	311.90	313.52	321.77	331.74	375.81
300594	THE CHAMPAIGN TEL CO	245.48	247.59	252.81	242.70	263.77
300597	THE CHILLICOTHE TEL	450.55	441.01	500.90	500.17	544.77
300598	MCCLURE TEL CO	485.98	579.92	563.13	560.55	817.89
300604	COLUMBUS GROVE TEL	274.64	276.38	277.85	271.14	309.81
300606	CONNEAUT TEL CO	242.10	244.33	249.78	242.70	261.58
300607	CONTINENTAL OF OHIO	384.32	372.69	372.19	364.19	376.74
300609	DOYLESTOWN TEL CO	252.29	254.27	259.64	242.70	268.22
300612	FARMERS MUTUAL TEL	485.18	476.15	470.56	397.41	393.88
300613	LITTLE MIAMI COMM.	482.07	491.33	474.57	453.58	476.57
300614	FORT JENNINGS TEL CO	315.80	317.05	323.46	330.40	369.94
300615	VERIZON NORTH-OH	237.46	256.63	240.16	243.89	246.02
300618	GERMANTOWN INDEPEND	251.03	252.97	258.27	242.70	267.42
300619	GLANDORF TEL CO	311.54	312.28	316.45	316.48	358.27
300625	KALIDA TEL CO	283.11	279.23	280.49	273.62	310.45
300630	CENTURYTEL OF OHIO	226.42	222.39	252.19	246.15	246.16
300633	MIDDLE POINT HOME	320.00	322.52	330.65	334.36	376.32
300634	MINFORD TEL CO	258.54	260.89	265.07	242.70	272.06
300639	THE NEW KNOXVILLE	299.03	301.00	307.42	311.59	356.48
300644	THE NOVA TEL CO	629.96	565.06	566.07	539.43	520.19
300645	OAKWOOD TEL CO	296.41	298.80	299.08	310.82	356.65
300649	ORWELL TEL CO	319.49	485.42	474.90	486.98	438.70
300650	OTTOVILLE MUTUAL	322.80	325.33	331.18	338.20	379.00
300651	PATTERSONVILLE TEL	336.57	342.72	352.64	399.35	428.95
300654	RIDGEVILLE TEL CO	320.00	323.76	330.71	336.84	378.52
300656	SHERWOOD MUTUAL TEL	295.80	298.29	304.83	310.97	349.12
300658	SYCAMORE TEL CO	414.76	393.61	362.99	365.46	373.61
300659	TELEPHONE SERVICE	247.52	249.27	253.98	242.70	264.47

Table 3.35
Unseparated NTS Revenue Requirement per Loop by Study Area ($)

Study Area Code	Study Area Name	1997	1998	1999	2000	2001
	OHIO (CONT.)					
300661	UTC OF OHIO	256.02	243.82	233.86	235.45	193.68
300662	VANLUE TEL CO	318.67	321.87	327.67	337.30	379.23
300663	VAUGHNSVILLE TEL CO	339.39	344.13	353.92	395.10	425.18
300664	WABASH MUTUAL TEL CO	312.49	313.38	317.72	314.17	351.50
300665	ALLTEL OHIO INC.	259.02	249.09	247.02	246.37	251.89
300666	WESTERN RESERVE TEL	252.99	253.01	254.63	259.37	265.35
300682	FRONTIER-MI-OH	250.91	295.51	262.13	255.80	249.71
305062	CINCINNATI BELL-OH	194.01	206.31	198.10	201.96	211.02
305150	OHIO BELL TEL CO	190.21	179.65	176.03	185.09	190.33
TOTAL:	OKLAHOMA	275.25	277.04	273.70	276.38	308.88
431165	VALOR-OK	263.77	294.52	260.33	269.35	325.41
431704	LAVACA TEL CO-OK	286.56	289.88	293.58	301.23	343.28
431788	KANOKLA TEL ASSN-OK	512.48	724.19	1,136.15	1,273.05	1,231.27
431831	S. CENTRAL TEL - OK	1,747.61	1,557.81	3,651.37	4,715.59	4,501.93
431965	ALLTEL OKLAHOMA INC	742.80	772.17	744.39	709.22	700.36
431966	ATLAS TEL CO	420.03	489.98	584.23	526.79	563.60
431968	BEGGS TEL CO	278.29	277.99	283.30	285.11	325.39
431969	BIXBY TEL CO	427.78	403.44	418.35	423.54	411.10
431974	CANADIAN VALLEY TEL	621.23	628.98	668.31	704.16	923.03
431976	CARNEGIE TEL CO INC	409.73	457.00	460.93	513.47	559.00
431977	CENTRAL OKLAHOMA TEL	555.53	579.49	627.19	624.75	591.38
431979	CHEROKEE TEL CO	244.38	230.03	323.98	314.38	435.41
431980	CHICKASAW TEL CO	496.48	592.46	640.37	738.41	817.33
431981	CHOUTEAU TEL CO	476.47	616.38	606.28	633.33	661.99
431982	CIMARRON TEL CO	400.23	409.83	567.93	620.02	833.77
431984	OKLAHOMA COMM SYSTEM	405.98	411.87	409.07	426.79	423.75
431985	CROSS TEL CO	474.41	842.09	659.53	764.29	1,032.95
431988	DOBSON TEL CO	737.71	700.94	782.14	745.59	748.78
431994	GRAND TEL CO INC	407.29	416.11	449.07	510.24	567.47
431995	HINTON TEL CO	439.39	420.29	439.76	443.64	504.23
432006	MCLOUD TEL CO	391.90	351.28	400.19	453.51	846.99
432008	MEDICINE PARK TEL CO	317.95	321.00	328.84	358.08	449.98
432010	MID-AMERICA TEL INC	753.65	793.92	752.44	816.08	836.37
432011	OKLAHOMA ALLTEL, INC	539.75	538.74	520.58	499.56	490.00
432013	OKLAHOMA TEL & TEL	740.34	671.79	734.09	630.64	820.72
432014	OKLAHOMA WESTERN TEL	514.51	571.44	638.98	634.36	541.61
432016	PANHANDLE TEL COOP	378.78	387.39	377.41	391.61	404.85
432017	PINE TELEPHONE CO	378.88	392.17	380.48	379.40	370.38
432018	PIONEER TEL COOP INC	435.05	407.54	429.38	414.73	435.75
432020	POTTAWATOMIE TEL CO	685.59	760.85	737.49	854.30	810.70
432022	SALINA-SPAVINAW TEL	445.64	460.56	413.60	475.84	424.38
432023	SHIDLER TEL CO	405.30	404.30	417.84	478.00	409.42
432025	SW OKLAHOMA TEL CO	355.52	372.92	372.03	507.91	405.17
432029	TERRAL TEL CO	583.96	512.83	573.09	796.49	1,848.50
432030	TOTAH TELEPHONE CO	563.54	600.60	552.93	605.89	642.36
432032	VALLIANT TEL CO	306.76	310.57	533.43	600.39	662.61
432034	WYANDOTTE TEL CO	771.57	732.89	732.57	616.21	646.37
432141	SANTA ROSA TEL COOP	377.08	377.11	383.15	446.79	463.44
435215	SOUTHWESTERN BELL-OK	248.94	246.14	242.86	242.66	269.51
TOTAL:	OREGON	291.90	292.83	283.86	265.85	284.17
532226	MIDVALE TEL EXCH -OR	870.22	1,058.10	1,049.46	936.80	789.28
532359	BEAVER CREEK COOP	444.21	446.91	545.01	527.12	580.43
532361	CENTURYTEL-EA OREGON	497.08	517.24	501.92	501.45	533.98
532362	CANBY TEL ASSN	238.81	237.13	237.22	218.70	205.40
532363	CLEAR CREEK MUTUAL	501.61	532.59	575.32	639.92	608.13

Table 3.35
Unseparated NTS Revenue Requirement per Loop by Study Area ($)

Study Area Code	Study Area Name	1997	1998	1999	2000	2001
	OREGON (CONT.)					
532364	COLTON TEL CO	670.44	829.58	829.47	993.09	961.08
532369	EAGLE TEL SYSTEMS	864.93	930.92	887.51	911.72	1,295.95
532371	CASCADE UTIL INC	294.79	307.65	344.59	362.68	375.79
532373	GERVAIS TELEPHONE CO	302.25	321.00	342.12	416.26	453.23
532375	ROOME TELECOMM INC	663.14	589.06	658.83	838.77	716.01
532376	HELIX TEL CO.	1,089.89	1,058.53	1,046.72	1,111.65	983.76
532377	HOME TELEPHONE CO	335.98	354.48	336.10	355.32	343.61
532378	TRANS-CASCADES TEL	1,652.02	1,418.29	1,281.55	1,990.62	1,185.60
532383	MOLALLA TEL CO.	552.11	555.86	571.03	588.62	636.36
532384	MONITOR COOP TEL	525.10	510.96	521.52	666.06	696.41
532385	MONROE TELEPHONE CO.	475.63	479.40	502.50	482.94	585.04
532386	MT. ANGEL TEL CO.	270.79	271.85	277.46	269.86	303.85
532387	NEHALEM TEL & TEL	245.11	256.47	267.63	261.03	300.01
532388	NORTH STATE TEL CO.	319.86	345.41	352.97	309.71	280.06
532389	OREGON TEL CORP	388.50	445.01	464.19	432.14	435.57
532390	OREGON-IDAHO UTIL.	2,346.28	2,272.63	2,219.54	2,209.48	2,192.29
532391	PEOPLES TEL CO. - OR	282.03	282.77	289.42	295.26	336.79
532392	PINE TEL SYSTEM INC.	955.77	842.41	832.97	871.83	1,142.34
532393	PIONEER TEL COOP	397.03	476.38	522.09	532.74	551.08
532396	ST PAUL COOP ASSN	324.98	329.67	337.20	344.31	386.35
532397	SCIO MUTUAL TEL ASSN	651.52	689.84	731.49	811.42	918.70
532399	STAYTON COOP TEL CO	243.55	245.28	250.45	242.70	261.70
532400	UTC OF THE NW - OR	282.17	267.69	271.37	252.99	270.54
532404	ASOTIN TEL - OR	1,376.53	1,601.50	1,321.99	1,244.75	1,227.76
532416	VERIZON N'WEST-OR	246.99	259.69	249.64	264.04	270.86
532456	MALHEUR HOME TEL CO	339.89	349.79	362.18	360.93	346.08
533401	CITIZENS-OREGON	438.17	419.21	446.50	462.00	461.01
535163	QWEST CORP-OR	288.04	283.63	271.97	240.04	261.71
TOTAL:	PENNSYLVANIA	209.29	214.15	214.24	215.72	216.31
170145	THE BENTLEYVILLE TEL	254.49	256.43	261.84	242.70	270.92
170149	FRONTIER-BREEZEWOOD	305.81	303.30	285.98	309.12	314.83
170151	BUFFALO VALLEY TEL	239.72	241.94	247.17	242.70	259.28
170152	FRONTIER-CANTON	288.69	283.18	277.24	287.58	290.31
170156	CITIZENS - KECKSBURG	246.35	248.50	253.92	242.70	264.38
170161	COMMONWEALTH TEL ENT	255.45	256.44	260.85	242.70	268.14
170162	THE CONESTOGA TEL	246.96	248.63	253.67	242.70	263.75
170165	DENVER & EPHRATA	240.68	242.78	248.08	242.70	260.10
170168	FRONTIER-PA	144.79	149.78	150.53	168.31	158.48
170169	VERIZON NORTH-PA	206.25	219.98	215.24	257.75	247.31
170170	VERIZON N-PA(CONTEL)	211.04	209.88	182.84	226.97	211.54
170171	HICKORY TEL CO	288.84	290.70	296.07	306.03	345.48
170175	IRONTON TEL CO	249.19	250.34	255.08	242.70	263.68
170176	ALLTEL PENNSYLVANIA	262.42	271.22	277.55	271.53	280.72
170177	LACKAWAXEN TEL CO	283.56	314.88	312.51	289.95	288.48
170178	FRONTIER-LAKEWOOD	225.60	230.23	192.98	215.22	225.68
170179	LAUREL HIGHLAND TEL	259.24	261.32	266.01	242.70	272.49
170183	MAHANOY & MAHANTONGO	352.29	343.09	335.43	334.56	341.02
170185	MARIANNA - SCENERY	287.63	288.40	401.03	380.74	495.87
170189	ARMSTRONG TEL CO-PA	419.13	447.10	423.44	518.98	587.11
170191	NORTH EASTERN PA TEL	284.71	285.25	289.67	296.13	334.45
170192	NORTH PENN TEL CO	408.21	445.12	483.94	484.28	472.06
170193	NORTH PITTSBURGH TEL	241.22	243.09	248.10	242.70	260.25
170194	FRONTIER-OSWAYO RIVR	317.86	265.43	265.88	267.08	235.72
170195	ARMSTRONG TEL NORTH	330.51	335.03	343.93	364.20	399.26
170196	PALMERTON TEL CO	257.59	259.64	264.01	242.70	271.34
170197	PENNSYLVANIA TEL CO	290.21	291.75	297.10	306.18	345.24

Table 3.35
Unseparated NTS Revenue Requirement per Loop by Study Area ($)

Study Area Code	Study Area Name	1997	1998	1999	2000	2001
	PENNSYLVANIA (CONT.)					
170200	PYMATUNING IND TEL	264.05	265.64	269.55	242.70	275.81
170201	VERIZON N-PA(QUAKER)	180.36	239.92	224.66	241.32	240.88
170204	SOUTH CANAAN TEL CO	286.65	286.29	291.36	297.14	333.20
170206	SUGAR VALLEY TEL CO	380.79	407.78	408.28	392.01	383.03
170209	UTC OF PENNSYLVANIA	283.06	280.22	274.26	263.30	263.48
170210	VENUS TEL CORP	290.67	292.05	296.11	305.25	346.75
170215	YUKON - WALTZ TEL CO	300.26	304.42	310.86	320.40	364.82
170277	WEST SIDE TEL CO-PA	648.60	651.27	678.75	505.38	606.50
175000	VERIZON PENNSYLVANIA	199.59	203.83	204.34	203.38	202.22
TOTAL:	PUERTO RICO	440.98	445.46	481.34	419.78	416.19
633200	P R T C - CENTRAL	490.96	493.58	469.61	372.53	400.74
633201	PUERTO RICO TEL CO	434.05	438.61	483.12	427.03	418.60
TOTAL:	RHODE ISLAND	228.53	221.32	206.57	196.37	203.34
585114	VERIZON RHODE ISLAND	228.53	221.32	206.57	196.37	203.34
TOTAL:	SOUTH CAROLINA	320.15	317.55	319.03	312.89	333.95
240479	VERIZON SOUTH-SC	276.65	256.02	252.13	286.77	267.48
240506	UTC OF THE CAROLINAS	330.59	304.27	311.39	307.73	301.39
240512	BLUFFTON TEL. CO.	498.46	442.65	554.75	531.29	613.66
240515	CHESNEE TEL CO	247.23	249.29	254.52	242.70	264.72
240516	CHESTER TEL CO - SC	246.16	248.17	253.21	242.70	263.61
240517	ALLTEL SO CAROLINA	314.10	315.13	325.39	323.34	322.55
240520	FARMERS TEL COOP	393.18	405.49	406.77	445.23	475.25
240521	FORT MILL TEL CO	401.36	411.17	399.22	427.68	449.56
240523	HARGRAY TEL CO	296.58	297.85	305.71	286.16	343.49
240524	HEATH SPRINGS TEL CO	293.63	291.49	296.40	304.22	346.63
240526	VERIZON S-SC(CONTEL)	273.85	327.68	263.75	319.44	266.60
240527	HOME TEL CO	356.38	369.44	380.96	404.56	422.70
240528	HORRY TEL COOP	202.58	252.00	278.48	324.45	332.77
240531	LANCASTER TEL CO	344.52	345.42	337.21	340.02	351.21
240532	LOCKHART TEL CO INC	322.10	326.09	334.51	342.71	384.39
240533	MCCLELLANVILLE TEL	725.69	650.91	651.21	642.63	661.80
240535	NORWAY TEL CO	315.39	319.59	326.68	335.19	376.21
240536	PALMETTO RURAL COOP	269.85	269.43	273.95	257.88	288.03
240538	PIEDMONT RURAL COOP	268.25	368.12	378.39	523.86	528.23
240539	PBT TELECOM, INC.	405.87	402.21	421.83	462.80	484.30
240541	RIDGEWAY TEL CO	271.86	271.10	274.05	257.54	289.90
240542	ROCK HILL TEL CO	332.73	313.06	296.90	308.71	311.67
240544	ST STEPHEN TEL CO	278.76	279.91	474.24	453.35	468.33
240546	SANDHILL TEL COOP	270.86	271.78	275.73	259.66	292.68
240550	WEST CAROLINA RURAL	385.60	414.61	411.25	437.20	586.59
240551	WILLISTON TEL CO	505.85	505.59	494.97	476.95	466.85
245194	SOUTHERN BELL-SC	326.80	322.95	322.56	301.63	329.44
TOTAL:	SOUTH DAKOTA	274.09	286.50	286.98	315.29	333.38
391640	ARMOUR INDEPENDENT	328.67	333.21	342.39	358.35	399.89
391642	BALTIC TELECOM COOP.	328.82	332.43	340.08	347.00	388.77
391647	CHEYENNE RIVER SIOUX	513.73	496.19	613.43	599.13	579.30
391649	BERESFORD MUNICIPAL	293.04	295.56	297.06	305.46	346.87
391650	CITY OF BROOKINGS	237.32	239.62	244.98	242.70	258.13
391652	DAKOTA COMM TEL.	505.08	578.52	495.06	508.62	488.88
391653	CITY OF FAITH MUNIC	337.75	343.32	354.04	407.01	433.33
391654	INTERSTATE TELECOMM.	325.85	329.97	340.48	350.89	392.95
391657	SPLITROCK TELECOM	297.50	297.24	299.74	308.52	349.58
391659	GOLDEN WEST TELECOMM	406.93	412.51	494.16	572.09	547.17

Table 3.35
Unseparated NTS Revenue Requirement per Loop by Study Area ($)

Study Area Code	Study Area Name	1997	1998	1999	2000	2001
	SOUTH DAKOTA (CONT.)					
391660	MT RUSHMORE TEL	315.21	320.21	329.74	337.10	378.61
391664	JAMES VALLEY COOP	341.83	347.43	358.36	432.52	452.66
391666	JEFFERSON TEL CO -SD	543.72	851.92	886.33	1,062.53	1,158.49
391667	KADOKA TELEPHONE CO	268.90	330.53	352.82	425.79	449.20
391668	KENNEBEC TEL CO	534.76	545.31	575.47	634.48	884.15
391669	MCCOOK COOP TEL CO	348.23	353.79	361.58	375.65	435.77
391670	MIDSTATE COMM., INC.	333.21	337.95	347.90	380.98	415.46
391671	WEST RIVER(MOBRIDGE)	262.71	264.19	269.72	242.70	275.76
391674	ROBERTS COUNTY COOP	372.92	377.79	377.16	441.99	458.76
391676	SANTEL COMM. COOP.	339.16	350.99	378.17	460.71	544.77
391677	SIOUX VALLEY TEL. CO	321.23	324.58	332.99	341.06	383.28
391679	STOCKHOLM-STRANDBURG	436.38	426.74	558.71	549.30	515.78
391680	SULLY BUTTES TEL	399.97	376.43	390.28	429.04	543.16
391680A	SULLY BUTTES TEL	0.00	0.00	0.00	0.00	202.66
391682	TRI-COUNTY TELCOM	379.31	385.52	397.26	452.51	468.04
391684	UNION TEL CO.	316.77	319.56	324.89	332.79	374.99
391685	VALLEY TELECOMM.	349.56	442.99	500.34	610.95	697.85
391686	VIVIAN TELEPHONE CO	314.42	317.35	404.45	446.39	489.07
391688	WESTERN TEL CO.	337.78	343.26	353.24	410.60	435.91
391689	WEST RIVER COOP	447.90	497.65	488.67	522.98	540.00
395145	QWEST CORP-SD	235.94	249.89	235.76	259.99	267.29
TOTAL:	TENNESSEE	281.11	275.96	279.52	272.10	289.69
290280	ARDMORE TEL CO	367.24	381.17	380.94	371.02	427.96
290552	CENTURYTEL-ADAMSVILL	558.24	581.20	628.25	650.50	665.03
290553	BEN LOMAND RURAL	271.97	272.72	277.06	266.41	301.84
290554	BLEDSOE TEL COOP	269.59	270.46	274.67	256.15	287.12
290557	CENTURY-CLAIBORNE	479.48	507.20	524.73	551.09	564.30
290559	CONCORD TEL EXCHANGE	235.98	238.06	243.28	242.70	256.85
290561	CROCKETT TEL CO	283.25	284.16	290.61	298.14	340.50
290562	DEKALB TEL COOP	485.05	464.44	457.16	448.01	466.79
290565	HIGHLAND TEL COOP-TN	265.33	266.95	271.77	243.13	275.42
290566	HUMPHREY'S COUNTY	494.34	457.60	438.06	455.96	447.85
290567	UNITED INTER-MT-TN	226.46	229.10	238.86	235.44	242.07
290570	LORETTO TEL CO	298.85	301.08	307.51	314.16	355.96
290571	MILLINGTON TEL CO	279.62	291.39	292.21	309.15	344.39
290573	NORTH CENTRAL COOP	368.63	379.92	407.95	395.93	409.14
290574	CENTURYTEL-OOLTEWAH	260.45	261.18	374.62	386.11	431.91
290575	TENNESSEE TEL CO	340.56	333.13	331.85	335.10	344.20
290576	PEOPLES TEL CO	281.20	281.30	285.82	287.97	324.40
290578	TELLICO TEL CO	358.14	373.55	391.50	366.99	398.11
290579	TWIN LAKES TEL COOP	306.03	310.73	313.30	317.99	335.86
290580	CITIZENS-VOLUNTEER	269.83	300.59	297.43	319.04	307.33
290581	UTC OF TN	283.90	283.09	407.37	440.17	513.89
290583	WEST TENNESSEE TEL	297.96	300.09	306.73	313.29	356.42
290584	YORKVILLE TEL COOP	331.42	336.01	345.20	367.96	405.95
294336	CUC DBA CITIZENS-TN	314.32	323.43	335.48	353.84	358.00
295185	SO. CENTRAL BELL -TN	280.22	272.74	274.02	264.07	281.61
TOTAL:	TEXAS	273.61	272.99	271.83	285.73	299.01
440425	CAMERON TEL CO TEXAS	505.11	793.23	791.58	786.81	742.33
441163	VALOR-TX	0.00	0.00	0.00	326.81	314.89
442038	BLOSSOM TEL CO	289.40	291.70	294.74	303.35	340.67
442039	BIG BEND TEL CO INC	1,412.31	1,999.27	1,701.84	1,534.52	1,639.96
442040	BRAZORIA TEL CO	659.10	658.46	656.92	648.77	670.53
442041	BRAZOS TEL COOP INC	427.23	396.80	455.51	466.08	448.65
442043	NORTH TEXAS TEL. CO.	333.75	338.69	348.37	380.64	413.16

Table 3.35
Unseparated NTS Revenue Requirement per Loop by Study Area ($)

Study Area Code	Study Area Name	1997	1998	1999	2000	2001
	TEXAS (CONT.)					
442046	CAP ROCK TEL COOP	339.60	352.28	380.91	401.52	374.74
442052	CENTRAL TEXAS CO-OP	765.82	844.99	829.77	1,049.16	1,034.71
442057	COLEMAN COUNTY CO-OP	523.13	712.93	992.26	978.97	921.14
442059	COLORADO VALLEY TEL	583.54	639.85	640.49	643.76	685.04
442060	COMANCHE COUNTY TEL	336.78	325.41	319.00	351.22	379.97
442061	COMMUNITY TEL CO	564.48	528.22	572.32	562.68	621.02
442065	CUMBY TEL COOP INC	446.22	445.04	365.93	635.51	664.67
442066	DELL TEL. CO-OP - TX	2,643.02	2,669.12	2,283.54	2,589.81	2,461.54
442068	EASTEX TEL COOP INC	489.48	493.58	488.26	478.85	480.58
442069	ELECTRA TELEPHONE CO	898.69	891.45	911.62	931.43	982.30
442070	ETEX TEL COOP INC	522.94	526.47	506.91	543.36	559.18
442071	FIVE AREA TEL CO-OP	420.04	364.61	391.91	389.18	392.17
442072	FORT BEND TEL CO	304.24	310.09	258.41	297.62	298.62
442073	BORDER TO BORDER	5,969.34	6,390.79	6,431.12	6,738.93	8,478.71
442076	GANADO TELEPHONE CO	552.81	671.83	819.59	850.05	917.23
442080	GTE SW VERIZON-TX	259.96	278.81	263.87	313.65	295.01
442083	GUADALUPE VALLEY TEL	413.19	429.03	466.75	483.43	517.49
442084	UTC OF TEXAS INC	470.62	456.09	465.07	479.77	484.55
442086	HILL COUNTRY CO-OP	453.30	434.06	442.53	435.66	446.18
442090	ALENCO COMMUNICATION	1,486.71	1,409.09	1,497.44	1,360.02	1,326.32
442091	ETS TEL. CO., INC.	1,788.34	1,016.94	797.12	678.81	726.14
442093	INDUSTRY TEL CO	613.68	538.71	606.25	618.52	625.32
442097	KERRVILLE TEL CO	282.92	298.56	351.32	335.82	361.97
442101	CENTURYTEL-LK DALLAS	501.22	450.99	431.93	412.50	435.56
442103	LA WARD TEL EXCHANGE	684.89	631.25	620.15	645.30	657.40
442104	LAKE LIVINGSTON TEL	1,037.84	921.04	956.52	1,282.18	1,335.91
442105	LIPAN TEL CO	743.83	695.57	712.95	723.09	749.98
442107	LIVINGSTON TEL CO	243.49	245.52	250.89	242.70	261.71
442109	TXU COMMUNICATIONS	362.29	334.37	337.25	351.45	348.87
442112	MID-PLAINS RURAL TEL	542.31	541.63	529.03	559.12	582.10
442114	CENTEL OF TEXAS	326.86	316.47	303.27	299.40	292.65
442116	MUENSTER DBA NORTEX	699.56	624.49	621.24	621.84	553.21
442117	CENTURYTEL-PORT ARAN	385.09	382.73	383.56	339.33	363.24
442130	PEOPLES TEL COOP -TX	471.42	470.19	516.40	559.80	651.59
442131	POKA-LAMBRO TEL COOP	479.36	490.05	479.31	479.34	462.89
442134	RIVIERA TEL CO INC	782.72	653.52	758.70	1,062.95	1,094.55
442135	SOUTHWEST TEXAS TEL	797.46	767.14	711.00	746.38	763.96
442140	CENTURYTEL-SAN MARCO	331.78	331.71	342.65	310.62	336.94
442141	SANTA ROSA TEL COOP	576.05	592.31	581.09	631.77	552.62
442143	SOUTH PLAINS TEL	332.15	322.23	322.48	313.46	330.74
442147	SUGAR LAND TEL CO	251.17	258.81	258.06	260.22	261.93
442150	TATUM TEL CO	907.63	812.81	781.87	811.00	773.66
442151	TAYLOR TEL CO-OP INC	354.10	349.90	452.67	441.94	453.13
442153	TEXAS-ALLTEL, INC.	431.83	409.06	394.61	390.11	369.83
442154	GTE-SW VERIZON-TX	309.64	346.44	299.47	604.37	332.63
442159	VALLEY TEL CO-OP -TX	1,211.22	1,205.40	1,331.02	1,449.48	1,430.41
442166	WEST TEXAS RURAL TEL	936.40	1,131.66	1,120.50	1,095.33	1,148.47
442168	WES-TEX TEL CO-OP	385.33	420.26	442.24	479.59	563.38
442170	XIT RURAL TEL CO-OP	1,413.24	1,432.66	1,262.04	1,274.35	1,257.53
442262	ENMR TEL COOP-TX	261.26	197.86	176.75	188.80	179.35
445216	SOUTHWESTERN BELL-TX	262.58	258.00	259.76	264.09	286.33
TOTAL:	UTAH	270.75	268.02	253.45	268.88	290.68
502277	CENTRAL UTAH TEL INC	455.15	458.12	445.08	476.10	557.46
502277A	CENTRAL UTAH TEL INC	0.00	0.00	0.00	0.00	287.63
502278	EMRY DBA EMRY TELCOM	298.14	285.40	332.30	333.33	583.48
502278A	EMRY DBA EMRY TELCOM	0.00	0.00	0.00	0.00	433.53

Table 3.35
Unseparated NTS Revenue Requirement per Loop by Study Area ($)

Study Area Code	Study Area Name	1997	1998	1999	2000	2001
	UTAH (CONT.)					
502279	GUNNISON TEL CO	281.71	281.39	285.38	289.02	329.09
502282	MANTI TEL CO	282.70	285.26	288.56	296.70	303.33
502282A	MANTI TEL CO	0.00	0.00	0.00	0.00	346.58
502283	SKYLINE TELECOM	331.83	336.10	344.55	362.31	394.11
502283A	SKYLINE TELECOM	0.00	0.00	0.00	0.00	402.61
502284	BEEHIVE TEL CO - UT	389.67	524.72	742.83	1,105.37	1,224.72
502286	SOUTH CENTRAL UTAH	349.92	330.00	336.11	347.38	375.37
502287	UINTAHBASIN DBA UBTA	746.93	675.49	803.66	793.14	796.43
502287A	UINTAHBASIN DBA UBTA	0.00	0.00	0.00	0.00	343.76
502288	ALL WEST COMM-UT	377.25	361.54	392.00	505.01	720.62
502288A	ALL WEST COMM-UT	0.00	0.00	0.00	0.00	400.39
503032	BEAR LAKE COMM	525.66	509.78	546.80	569.82	626.44
504429	CITIZENS TELECOM-UT	424.91	411.69	407.77	459.84	481.09
504449	NAVAJO COMMUN-UT	863.26	1,079.04	1,176.29	1,063.61	859.83
505107	QWEST CORP-UT	264.08	261.62	245.14	259.48	275.61
TOTAL:	VERMONT	338.93	316.08	298.68	289.58	304.84
140053	FRANKLIN TEL CO - VT	320.67	322.35	330.59	338.18	376.97
140058	LUDLOW TEL CO	281.79	268.10	245.48	249.23	269.87
140061	NORTHFIELD TEL CO	295.37	298.05	277.11	275.57	290.04
140062	PERKINSVILLE TEL CO	411.20	315.53	339.63	316.04	341.55
140064	SHOREHAM TEL CO INC.	327.06	332.95	340.74	347.41	388.58
140068	TOPSHAM TEL CO	302.36	296.63	327.72	356.53	388.43
140069	WAITSFIELD/FAYSTON	377.95	388.53	395.01	453.83	431.16
143331	NORTHLAND TEL. CO-VT	478.79	494.30	502.13	511.81	486.67
145115	VERIZON VERMONT	330.68	305.76	284.62	267.77	284.00
147332	VERMONT TEL. CO-VT	423.60	379.46	386.93	426.56	463.87
TOTAL:	VIRGIN ISLANDS	649.11	660.28	673.94	667.95	597.69
643300	VIRGIN ISLANDS TEL	649.11	660.28	673.94	667.95	597.69
TOTAL:	VIRGINIA	242.72	240.07	239.48	245.68	258.26
190217	AMELIA TEL CORP	439.45	447.63	463.97	477.53	494.57
190219	BUGGS ISLAND COOP	274.15	276.61	279.86	274.62	308.68
190220	BURKE'S GARDEN TEL	478.51	482.75	503.92	475.05	483.50
190225	CITIZENS TEL COOP	288.97	290.25	294.94	304.55	344.03
190226	NTELOS, INC.	240.72	242.97	248.34	242.70	260.30
190233	VERIZON S-VA(CONTEL)	280.40	268.11	237.10	257.20	266.99
190236	NORTH RIVER TEL COOP	305.54	306.39	314.34	324.93	366.63
190237	HIGHLAND TEL COOP	334.17	339.62	349.09	386.88	417.59
190238	MT GROVE-WILLIAMSVIL	341.85	347.53	358.15	428.95	446.42
190239	NEW HOPE TEL CO - VA	310.57	312.93	318.87	326.69	370.90
190243	PEMBROKE TEL COOP	287.41	288.81	293.31	301.41	340.21
190244	PEOPLES MUTUAL TEL	272.67	418.93	423.98	390.15	473.22
190248	SCOTT COUNTY COOP	306.08	309.78	316.15	325.74	367.31
190249	ROANOKE & BOTETOURT	404.36	393.73	388.28	373.24	531.44
190250	SHENANDOAH TEL CO	263.25	264.85	269.68	242.70	274.99
190253	VIRGINIA TEL CO	267.73	265.40	271.92	247.65	275.50
190254	CENTEL OF VIRGINIA	331.48	321.59	335.88	320.69	321.29
190479	VERIZON SOUTH-VA	362.13	337.24	298.41	302.94	253.60
190567	UNITED INTER-MT-VA	252.29	254.80	266.84	269.28	267.92
193029	NEW CASTLE TEL. CO.	504.76	495.51	471.60	472.08	462.82
195040	VERIZON VIRGINIA INC	226.20	225.26	228.39	234.72	248.50
TOTAL:	WASHINGTON	260.00	250.27	247.97	259.38	261.98
522400	UTC OF THE NW-WA	312.37	294.65	272.94	288.54	269.77
522404	ASOTIN TEL - WA	608.15	543.07	504.69	487.78	479.90

Table 3.35
Unseparated NTS Revenue Requirement per Loop by Study Area ($)

Study Area Code	Study Area Name	1997	1998	1999	2000	2001
	WASHINGTON (CONT.)					
522408	CENTURYTEL-WASHINGTO	421.26	418.60	414.27	429.04	433.60
522410	CENTURYTEL-COWICHE	349.30	392.18	397.29	336.74	313.81
522412	ELLENSBURG TEL CO	310.07	342.85	321.06	342.20	363.12
522416	VERIZON N'WEST-WA	279.38	241.82	226.69	221.52	249.31
522417	HAT ISLAND TEL CO	351.25	428.36	499.13	288.41	305.20
522418	PEND OREILLE TEL.	702.53	757.43	738.33	687.48	734.24
522419	HOOD CANAL TEL CO	505.13	493.03	447.14	414.23	471.57
522423	INLAND TEL CO -WA	654.02	619.17	556.47	613.87	719.63
522426	KALAMA TEL CO	496.14	522.42	489.49	473.28	398.20
522427	LEWIS RIVER TEL CO	317.88	311.79	315.59	344.33	326.73
522430	MCDANIEL TEL CO	292.37	291.28	296.66	305.05	342.18
522431	MASHELL TELECOM INC	578.95	622.37	755.57	863.29	836.89
522437	PIONEER TEL CO	574.19	616.36	607.98	593.14	557.58
522442	ST JOHN TEL CO	484.87	462.09	382.90	468.74	445.11
522446	TENINO TELEPHONE CO	480.00	486.37	514.00	492.86	519.13
522447	TOLEDO TELEPHONE CO	702.19	735.72	839.84	881.47	903.12
522449	VERIZON N'WEST-WA	297.75	281.77	258.90	255.78	275.74
522451	WESTERN WAHKIAKUM	1,475.45	1,366.33	1,431.47	1,537.66	1,542.15
522452	WHIDBEY TEL CO.	483.83	494.23	491.24	539.23	489.80
522453	YCOM NETWORKS, INC.	367.20	345.95	351.02	555.94	388.09
525161	QWEST CORP-WA	234.30	232.39	234.99	250.07	245.11
TOTAL:	WEST VIRGINIA	330.51	329.52	335.81	335.49	341.29
200256	ARMSTRONG OF WV	258.62	260.83	266.62	411.19	404.27
200257	SPRUCE KNOB SENECA	305.34	308.54	315.51	322.87	364.57
200258	WAR ACQ. DBA WAR TEL	281.19	285.84	290.93	298.04	336.85
200259	HARDY TELECOM	824.80	706.25	677.34	714.20	718.75
200267	ARMSTRONG TEL. CO.	394.10	411.10	461.07	495.08	467.61
200271	CTC WVA-MTN. STATE	584.31	571.76	607.35	613.53	668.47
200277	WEST SIDE TEL-WV	311.46	312.92	318.87	286.71	286.23
204338	CTC WVA-ST MARY'S	460.42	445.28	486.15	528.64	467.73
204339	CTC WVA-BLUEFIELD	402.88	419.76	451.09	472.17	458.55
205050	VERIZON W VA INC.	308.02	306.59	307.90	302.93	311.03
TOTAL:	WISCONSIN	213.81	219.74	214.24	221.56	228.06
330841	CENTURYTEL-MW-WI	288.34	338.83	366.88	370.36	391.24
330842	AMERY TELCOM, INC.	269.29	270.09	274.46	256.49	287.14
330843	AMHERST TEL CO	280.99	280.52	284.32	285.88	321.28
330844	BADGER TELECOM, INC.	355.27	375.08	382.22	405.10	439.96
330846	BALDWIN TELECOM	271.49	271.69	275.54	255.45	286.42
330847	BELMONT TEL CO	314.31	316.72	323.52	331.63	374.01
330848	BERGEN TEL CO	496.31	499.46	518.18	488.37	496.23
330849	BLACK EARTH TEL CO	283.39	284.44	289.96	296.65	336.39
330850	BLOOMER TEL CO	256.22	258.05	262.74	242.70	269.40
330851	BONDUEL TEL CO	274.31	273.18	277.16	268.31	301.42
330855	BRUCE TEL CO, INC	355.35	328.35	389.17	404.51	416.08
330856	BURLINGTON B&W	272.91	273.85	277.81	268.62	306.08
330857	CENTURYTEL-MW-WI	256.38	264.22	307.94	294.18	371.00
330859	CENTRAL STATE TEL CO	398.10	421.36	436.75	453.81	459.45
330860	CHEQUAMEGON TEL COOP	429.76	440.18	507.43	422.35	414.13
330861	CHIBARDUN TEL COOP	307.99	309.41	315.47	322.10	363.71
330863	CITIZENS TEL COOP-WI	324.57	327.23	334.45	340.25	381.08
330865	CLEAR LAKE TEL CO-WI	285.67	286.57	291.64	297.06	332.45
330866	COCHRANE COOP TEL CO	325.39	328.50	336.50	343.35	382.96
330868	COON VALLEY FARMERS	317.78	320.95	327.65	334.90	375.65
330870	RHINELANDER(CRANDON)	503.95	426.36	487.27	700.85	487.25
330872	CUBA CITY EXCHANGE	275.22	275.40	280.49	275.78	311.78

Table 3.35
Unseparated NTS Revenue Requirement per Loop by Study Area ($)

Study Area Code	Study Area Name	1997	1998	1999	2000	2001
	WISCONSIN (CONT.)					
330875	DICKEYVILLE TEL CORP	296.21	298.69	298.03	306.03	345.82
330877	CENTURYTEL-FAIRWATER	332.12	296.12	352.90	356.54	393.42
330879	FARMERS INDEPENDENT	307.78	309.49	315.75	324.04	364.89
330880	FARMERS TEL CO - WI	279.89	282.20	285.34	286.69	324.27
330881	MID-PLAINS TEL CO	236.72	239.22	244.64	242.70	257.87
330884	CENTURYTEL-FORESTVIL	799.97	800.62	758.29	711.17	663.69
330886	VERIZON NORTH-WI	268.57	283.73	254.32	326.93	280.80
330889	HAGER TELECOM INC.	308.23	311.25	317.64	326.20	368.01
330891	RHINELANDER(HEADWTR)	283.05	287.33	358.71	495.50	464.08
330892	HILLSBORO TEL CO	278.15	279.18	283.89	285.67	322.32
330895	CENTURYTEL-WISCONSIN	217.85	229.40	266.70	242.79	262.17
330896	LAKEFIELD TEL CO	313.98	316.53	322.64	330.45	371.00
330898	CENTURYTEL-LARSEN-RE	429.45	452.25	460.17	446.87	463.46
330899	LA VALLE TEL COOP	307.39	309.57	315.95	324.86	366.05
330900	LEMONWEIR VALLEY TEL	278.01	278.72	282.80	280.60	314.07
330902	LUCK TEL CO	298.46	300.76	307.32	314.71	355.26
330905	MANAWA TEL CO	295.67	298.04	304.63	311.49	351.93
330908	MARQUETTE-ADAMS COOP	276.18	293.40	337.68	406.51	449.43
330909	MIDWAY TEL CO	304.79	319.32	323.80	321.68	325.72
330910	MILLTOWN MUTUAL TEL	239.38	245.60	228.60	231.57	304.18
330912	FRONTIER-MONDOVI	220.71	198.06	223.42	193.37	223.17
330913	CENTURYTEL-MONROE	312.30	338.03	351.59	341.09	359.40
330914	EASTCOAST TELECOM	294.35	296.73	298.49	308.56	347.73
330915	MOSINEE TEL CO	247.79	249.66	254.65	242.70	264.72
330916	MOUNT HOREB TEL CO	521.82	513.63	546.58	506.09	485.94
330917	MT VERNON TEL CO	251.16	267.31	280.83	300.33	352.39
330918	NELSON TEL COOP	306.58	308.51	314.81	323.43	365.20
330920	NIAGARA TEL CO	335.63	330.48	322.52	315.41	322.28
330922	CENTURYTEL-MW-WI/NW	258.53	250.22	258.54	256.68	265.87
330924	CENTURYTEL-MW-KENDAL	282.24	57.44	209.97	222.74	228.94
330925	BAYLAND TEL CO	272.13	272.42	276.42	262.64	289.14
330930	GRANTLAND TELECOM	316.72	319.00	326.09	332.97	374.77
330931	CENTURYTEL-SO WI	308.52	316.19	307.39	308.99	296.78
330934	CENTURYTEL-MW-WI	153.10	161.19	164.70	173.29	182.12
330936	INDIANHEAD TEL CO	721.40	748.23	712.17	648.61	601.26
330937	PRICE COUNTY TEL CO	384.73	374.49	364.62	390.24	388.04
330938	NORTHEAST TEL CO	272.04	271.06	274.05	255.02	286.32
330940	RHINELANDER(RHINLDR)	240.66	241.97	224.87	249.33	250.22
330941	RHINELANDER(RIB LKE)	412.30	471.41	501.03	461.69	417.76
330942	RICHLAND-GRANT COOP	329.82	334.22	343.08	353.71	390.86
330943	RIVERSIDE TELECOM	279.52	278.38	281.34	278.41	313.49
330944	FRONTIER-ST. CROIX	249.89	251.43	255.64	242.70	265.91
330945	SCANDINAVIA TEL CO	287.43	288.42	292.48	299.69	339.77
330946	SHARON TEL CO	327.46	330.75	337.20	344.51	386.07
330949	SIREN TEL CO, INC	263.23	264.38	269.26	242.70	274.36
330950	CENTURYTEL-NW WI	626.21	644.55	651.03	615.85	637.99
330951	SOMERSET TEL CO	266.74	267.42	270.93	243.32	275.20
330952	SE TEL OF WISCONSIN	295.50	296.82	321.34	301.19	323.23
330953	SPRING VALLEY TEL CO	409.72	418.80	519.11	573.14	587.99
330954	STOCKBRIDGE & SHERWD	422.99	448.99	420.41	432.04	430.42
330955	STATE LONG DISTANCE	240.52	242.52	247.60	242.70	259.66
330956	CENTURYTEL-NORTH WI	692.92	738.21	782.63	705.85	721.43
330958	TENNEY TEL CO	317.36	327.30	355.94	344.33	351.16
330959	CENTURYTEL-MW-WI	193.19	216.40	239.18	265.60	283.13
330960	TRI-COUNTY TEL COOP	322.98	326.63	334.83	343.03	381.12
330962	UNION TEL CO	300.19	302.16	308.49	313.41	355.62
330963	UTELCO, INC	208.18	205.65	202.02	209.15	227.42

Table 3.35
Unseparated NTS Revenue Requirement per Loop by Study Area ($)

Study Area Code	Study Area Name	1997	1998	1999	2000	2001
	WISCONSIN (CONT.)					
330964	FRONTIER-WISCONSIN	193.35	192.43	208.77	233.48	216.35
330966	VERNON TEL COOP	315.84	318.64	325.30	332.97	374.18
330967	FRONTIER OF VIROQUA	252.49	254.42	258.85	242.70	267.79
330968	WAUNAKEE TEL CO	242.91	244.54	249.67	242.70	261.33
330970	CENTURYTEL-MW-WI	292.03	295.41	299.23	308.24	349.29
330971	W. WISCONSIN TELCOM	312.18	314.32	319.49	325.75	366.64
330973	WITTENBERG TEL CO	349.30	364.21	370.11	361.89	365.13
330974	WOOD COUNTY TEL CO	185.48	222.43	247.67	301.06	349.43
331155	TELEPHONE USA OF WI	0.00	0.00	0.00	135.06	341.34
331159	CENTURYTEL-CENTRL WI	0.00	0.00	0.00	115.55	312.90
335220	WISCONSIN BELL	180.89	188.67	175.95	180.33	180.54
TOTAL:	WYOMING	461.27	474.87	457.54	442.24	432.08
511595	UTC OF THE WEST-WY	417.02	482.34	501.18	487.92	491.87
512251	RANGE TEL COOP - WY	671.52	639.49	653.15	666.11	662.43
512289	CHUGWATER TEL CO	490.59	518.57	457.53	520.63	514.83
512290	ALL WEST COMM.-WY	354.04	399.12	371.10	463.19	490.57
512291	DUBOIS TEL EXCHANGE	1,071.57	1,026.60	1,001.43	966.09	904.43
512295	SILVER STAR TEL-WY	781.25	687.05	724.30	652.54	719.95
512296	TRI COUNTY TEL ASSN	894.82	952.00	1,035.03	1,050.05	1,163.83
512297	UNION TELEPHONE CO	480.00	513.56	503.03	534.05	568.58
512299	CENTURYTEL OF WY.	356.79	395.09	391.50	407.09	384.69
515108	QWEST CORP-WY	427.92	442.50	418.52	399.46	384.24
TOTAL:	INDUSTRY	245.55	239.52	239.85	242.44	252.32

Table 3.36
High-Cost Loop Support Payments by Study Area ($)

Study Area Code	Study Area Name	1999	2000	2001	2002	2003
TOTAL:	ALABAMA	21,347,051	12,525,899	17,667,195	14,720,912	16,988,520
250281	VERIZON S-AL(CONTEL)	4,116,178	0	0	0	0
250282	BLOUNTSVILLE TEL CO	518,131	582,185	550,283	691,145	490,711
250283	BRINDLEE MOUNTAIN	0	0	0	0	0
250284	BUTLER TEL CO	1,157,430	1,165,947	1,048,699	1,161,218	1,086,910
250285	CASTLEBERRY TEL CO	11,059	10,980	7,221	20,959	40,938
250286	NATIONAL OF ALABAMA	40,483	43,065	37,277	66,646	113,013
250290	FARMERS TEL COOP -AL	591,518	958,501	742,778	1,145,375	1,167,598
250293	VERIZON SOUTH-AL	6,763,753	0	4,253,111	0	0
250295	GRACEBA TOTAL COMM	0	0	0	90,905	684,984
250298	GULF TEL CO - AL	0	676,857	1,162,437	0	0
250299	HAYNEVILLE TEL CO	316,229	313,753	402,648	437,500	477,934
250300	HOPPER TELECOMM. CO.	905,462	906,107	1,870,288	2,015,122	2,280,603
250301	FRONTIER-LAMAR CNTY	12,569	12,378	3,475	32,668	81,760
250302	ALLTEL ALABAMA	2,472,308	2,518,550	2,025,119	2,581,907	2,726,935
250304	MILLRY TEL CO	1,106,659	1,114,539	874,950	1,039,244	907,117
250305	MON-CRE TEL COOP	330,554	293,838	237,623	380,839	644,037
250306	FRONTIER COMM.-AL	89,505	209,484	103,611	325,754	191,085
250307	MOUNDVILLE TEL CO	0	0	322,644	421,991	459,582
250308	NEW HOPE TEL COOP	0	0	0	17,234	1,116,104
250311	OAKMAN TEL CO (TDS)	55,735	59,507	54,396	85,622	134,767
250312	OTELCO TELEPHONE LLC	0	0	0	0	0
250314	PEOPLES TEL CO	1,716,046	2,020,570	2,031,303	2,338,808	2,118,756
250315	PINE BELT TEL CO	441,220	423,525	566,686	619,246	620,070
250316	RAGLAND TEL CO	348,830	394,987	426,369	350,238	334,768
250317	ROANOKE TEL CO	0	0	0	0	0
250318	FRONTIER COMM-SOUTH	331,858	796,689	939,223	831,715	1,147,000
250322	UNION SPRINGS TEL CO	21,526	24,435	7,057	66,776	163,847
255181	SO CENTRAL BELL-AL	0	0	0	0	0
TOTAL:	ALASKA	35,028,801	38,552,039	41,405,318	43,744,291	44,758,378
613000	ACS OF ANCHORAGE	0	0	0	0	0
613001	ARCTIC SLOPE TEL	496,405	605,549	588,978	811,923	843,106
613001A	ARCTIC SLOPE TEL	0	0	0	0	110,641
613002	BETTLES TEL CO INC	60,345	53,032	45,190	38,936	51,258
613003	BRISTOL BAY TEL COOP	354,800	337,581	294,909	325,618	388,034
613004	BUSH-TELL INC.	225,869	201,324	167,999	275,192	303,328
613005	CIRCLE UTILITIES	9,017	9,014	9,370	5,711	9,245
613006	COPPER VALLEY TEL	2,407,202	2,772,029	3,325,352	3,512,767	3,913,994
613007	CORDOVA TEL COOP	234,711	254,881	216,082	266,027	275,514
613008	ACS-FAIRBANKS, INC.	1,417,878	1,912,582	2,605,245	3,080,911	1,363,504
613010	ACS-N GLACIER STATE	10,734,199	10,869,807	12,775,315	11,644,435	11,846,285
613011	INTERIOR TEL CO INC	1,469,886	2,112,875	2,203,151	2,554,055	2,828,028
613011A	INTERIOR TEL CO INC	0	0	0	0	609,868
613012	ACS-AK JUNEAU	0	0	0	0	0
613013	KETCHIKAN PUBLIC UT	328,418	920,246	595,867	845,282	1,230,556
613015	MATANUSKA TEL ASSOC	12,346,062	13,094,590	12,300,802	13,079,929	13,552,949
613016	MUKLUK TEL CO INC	469,981	674,527	575,838	594,476	790,583
613016A	MUKLUK TEL CO INC	0	0	0	0	79,653
613017	ALASKA TEL CO	140,745	157,178	320,572	566,196	728,362
613017A	ALASKA TEL CO	0	0	381,120	0	248,029
613018	NUSHAGAK ELEC & TEL	365,480	363,475	445,595	589,632	580,034
613019	OTZ TEL COOPERATIVE	610,924	722,736	661,041	931,777	759,215
613020	ACS-N SITKA	1,402,593	1,650,054	2,040,246	2,481,433	1,973,986
613022	ACS-AK GREATLAND	0	0	0	0	0
613023	UNITED UTILITIES INC	1,640,356	1,480,749	1,437,576	1,660,155	1,605,020
613023A	UNITED UTILITIES INC	0	0	0	0	161,429
613025	YUKON TEL CO INC	129,075	103,562	132,619	141,003	148,239

Table 3.36
High-Cost Loop Support Payments by Study Area ($)

Study Area Code	Study Area Name	1999	2000	2001	2002	2003
	ALASKA (CONT.)					
613026	NORTH COUNTRY TEL CO	15,012	15,021	15,081	23,023	23,515
613028	SUMMIT TEL & TEL -AK	169,842	241,230	267,369	315,808	334,004
TOTAL:	AMERICAN SAMOA	0	0	0	0	172,462
673900	AMERICAN SAMOA	0	0	0	0	172,462
TOTAL:	ARIZONA	18,676,720	19,118,854	21,834,027	23,488,987	26,278,802
452169	SAN CARLOS APACHE	131,164	334,161	1,093,876	1,780,189	1,749,030
452171	ARIZONA TELEPHONE CO	645,735	664,282	625,509	605,431	573,882
452172	CITIZENS UTILITIES	5,128,461	4,525,901	5,145,747	3,746,833	3,656,961
452173	TOHONO O'ODHAM UTIL.	236,073	638,341	444,360	463,359	624,952
452174	SOUTHWESTERN TEL CO	316,195	239,743	214,062	217,483	476,501
452175	CENTURYTEL SW-AZ	174,839	211,234	160,932	170,925	277,998
452176	VALLEY TEL COOP-AZ	1,190,352	1,706,655	1,787,768	1,863,757	2,597,064
452179	GILA RIVER TELECOM.	1,232,260	1,250,731	1,052,340	1,014,110	1,240,629
452191	ACCIPITER COMM.	220,754	408,924	598,224	661,054	727,162
452200	FORT MOJAVE TEL, INC	253,820	267,447	265,578	271,441	272,684
452226	MIDVALE-AZ	326,696	327,276	281,749	284,277	431,186
452302	VERIZON CALIF-AZ	78,834	396,585	0	1,075,011	591,320
453334	TABLE TOP TEL CO	518,150	622,000	669,473	945,631	1,227,227
454426	CITIZENS-WHITE MTNS.	4,489,090	4,792,914	6,805,201	6,881,773	8,208,197
454449	NAVAJO COMMUN-AZ	2,205,591	2,732,661	2,689,209	3,507,711	3,475,254
455101	QWEST CORP-AZ	1,528,707	0	0	0	0
457991	SADDLEBACK COMM CO	0	0	0	0	148,755
457991A	SADDLEBACK COMM CO	0	0	0	0	0
TOTAL:	ARKANSAS	50,237,469	44,986,074	36,348,122	48,691,601	57,601,471
401142	CENTURYTEL NW-AR-RUS	7,659,277	3,063,188	1,410,534	2,312,745	7,330,547
401143	CENTURYTEL NW-AR-SIL	0	185,724	0	0	1,003,776
401144	CENTURYTEL-CENTRAL A	9,159,166	7,502,446	3,741,398	11,474,037	14,782,167
401144A	CENTURYTEL-CENTRAL A	0	0	0	0	41,948
401691	ALLTEL ARKANSAS INC	9,337,672	9,387,778	9,039,031	8,709,721	7,355,116
401692	ARKANSAS TEL CO	282,068	376,204	247,735	509,462	248,889
401697	CENTRAL ARKANSAS TEL	234,951	277,163	389,318	535,000	721,076
401698	CLEVELAND COUNTY TEL	458,307	426,806	421,953	427,136	623,662
401699	DECATUR TEL CO INC	15,707	9,200	0	6,109	35,957
401702	SOUTH ARKANSAS TEL	421,222	408,956	466,261	575,728	674,574
401704	LAVACA TEL CO-AR	0	0	0	0	18,155
401705	CENTURYTEL- ARKANSAS	6,444,808	6,917,096	6,875,576	8,302,841	7,069,248
401709	MADISON COUNTY TEL	333,650	282,249	268,592	370,982	422,641
401710	MAGAZINE TEL CO	25,692	27,660	27,108	49,239	66,343
401711	CENTURYTEL-MTN HOME	2,610,536	3,043,259	3,622,630	4,201,172	4,260,817
401712	MOUNTAIN VIEW TEL CO	107,125	111,017	87,688	175,642	319,610
401713	NORTH ARKANSAS TEL	2,622,954	2,656,687	2,096,569	2,367,701	2,513,957
401718	PRAIRIE GROVE TEL CO	0	0	0	0	38,007
401720	CENTURYTEL-REDFIELD	279,456	291,947	356,781	329,629	390,916
401721	RICE BELT TEL CO	33,889	36,031	35,061	88,466	166,967
401722	E RITTER TEL CO	109,964	118,377	109,382	171,481	270,381
401724	SW ARKANSAS TEL COOP	1,446,367	1,323,838	1,331,849	1,550,697	1,612,377
401726	TRI-COUNTY TEL CO-AR	944,005	1,159,093	1,238,225	1,493,570	2,384,275
401727	CENTURYTEL-SOUTH AR	772,538	625,101	647,166	597,785	581,805
401729	WALNUT HILL TEL CO	2,244,511	2,482,165	2,798,805	3,099,079	3,082,600
401733	YELCOT TEL CO INC	386,292	433,242	425,247	481,091	602,262
401734	YELL COUNTY TEL CO	507,732	633,040	602,464	750,129	863,355
403031	SCOTT COUNTY TEL CO	124,426	107,483	108,750	112,157	120,042
405211	SOUTHWESTERN BELL-AR	3,675,154	3,100,323	0	0	0

Table 3.36
High-Cost Loop Support Payments by Study Area ($)

Study Area Code	Study Area Name	1999	2000	2001	2002	2003
TOTAL:	CALIFORNIA	29,719,431	28,159,872	27,862,164	32,367,584	33,220,122
542301	CALAVERAS TEL CO	573,796	755,851	514,408	831,799	1,025,391
542302	VERIZON CA(CONTEL)	35,675	0	0	0	0
542308	CITIZENS UTIL OF CA	9,073,700	8,895,107	9,000,916	11,348,024	10,950,653
542311	CAL-ORE TELEPHONE CO	527,635	431,861	387,680	701,197	807,288
542313	DUCOR TELEPHONE CO	414,425	526,156	461,931	830,415	786,295
542315	EVANS TEL CO.	768,153	524,904	466,833	418,002	68,455
542318	FORESTHILL TEL CO.	435,363	493,178	412,568	408,459	547,996
542319	VERIZON-CA (GTE)	0	0	0	0	0
542321	HAPPY VALLEY TEL CO	1,132,038	1,104,279	1,039,735	1,141,895	914,687
542322	HORNITOS TEL CO	375,750	342,300	279,972	236,826	202,109
542323	WINTERHAVEN TEL. CO.	401,032	439,078	360,273	329,823	308,339
542324	KERMAN TELEPHONE CO	399,603	375,303	315,025	440,592	433,173
542332	THE PONDEROSA TEL CO	3,098,076	3,496,967	3,698,952	4,984,909	4,710,825
542334	ROSEVILLE TEL CO	837,534	1,491,318	805,891	0	50,406
542338	SIERRA TELEPHONE CO	2,952,232	2,528,623	2,844,519	3,972,069	5,803,376
542339	THE SISKIYOU TEL CO	1,565,072	1,658,795	1,744,048	1,878,255	2,051,888
542343	THE VOLCANO TEL CO	1,596,416	1,307,589	647,761	875,222	1,423,062
542344	VERIZON W-COAST-CA	1,317,470	256,675	1,094,049	98,830	0
542346	PINNACLES TEL CO	167,604	187,756	209,734	225,030	239,779
543402	CITIZENS GOLDN STATE	1,907,467	1,684,343	1,879,780	2,025,454	1,500,003
544342	CITIZENS TUOLUMNE	2,140,389	1,659,788	1,698,090	1,620,782	1,396,397
545170	PACIFIC BELL	0	0	0	0	0
TOTAL:	COLORADO	29,096,623	29,789,580	28,070,235	29,268,550	31,588,976
461835	SUNFLOWER TEL - CO	173,780	114,202	98,492	143,156	242,676
462178	AGATE TEL CO	15,095	15,562	16,171	62,281	98,613
462181	BIJOU TEL COOP ASSOC	0	53,914	28,812	273,442	486,199
462182	BLANCA TEL CO	270,154	309,608	342,881	373,724	375,165
462184	DELTA COUNTY TEL CO	877,340	1,073,135	963,872	1,018,086	987,119
462185	CENTURYTEL OF EAGLE	19,964,794	20,591,914	19,805,011	19,634,655	19,516,618
462186	EASTERN SLOPE RURAL	207,160	215,631	235,171	403,928	824,093
462187	EL PASO COUNTY TEL	154,476	179,022	214,524	203,102	337,029
462188	FARMERS TEL CO - CO	146,687	185,994	244,253	296,913	383,406
462190	HAXTUN TEL CO	201,259	378,785	513,372	586,635	698,480
462192	BIG SANDY TELECOM	212,686	257,642	236,553	259,933	309,275
462193	NUCLA-NATURITA TEL	207,639	180,420	195,376	266,196	210,374
462194	NUNN TEL CO	134,449	188,854	226,333	267,732	346,796
462195	SOUTH PARK TEL. CO.	279,175	226,490	263,035	334,638	338,320
462196	PEETZ COOP TEL CO	62,291	64,813	57,592	56,841	68,623
462197	PHILLIPS COUNTY TEL	0	0	0	146,738	253,207
462198	PINE DRIVE TEL CO	13,630	14,289	11,478	21,854	40,262
462199	PLAINS COOP TEL ASSN	735,490	807,857	609,517	639,357	799,689
462201	RICO TEL CO	26,775	19,240	14,527	39,326	32,707
462202	ROGGEN TEL COOP CO	147,510	149,900	134,421	157,466	168,110
462203	RYE TELEPHONE CO	493,600	672,011	799,907	934,193	1,386,225
462204	COLUMBINE ACQ CORP	486,845	515,546	568,996	623,182	725,450
462206	STONEHAM COOP TEL CO	13,558	13,660	14,330	10,934	12,124
462207	STRASBURG TEL CO	267,258	265,429	226,745	253,836	272,077
462208	CENTURYTEL-COLORADO	2,070,641	1,916,915	2,101,880	2,046,087	2,453,611
462209	WIGGINS TEL ASSOC	84,761	101,304	133,844	204,529	211,049
462210	WILLARD TEL CO	12,161	12,693	13,142	9,786	11,679
465102	QWEST CORP-CO	1,837,409	1,264,752	0	0	0
TOTAL:	CONNECTICUT	0	0	0	0	0
132454	THE WOODBURY TEL CO	0	0	0	0	0
135200	SOUTHERN NEW ENGLAND	0	0	0	0	0

Table 3.36
High-Cost Loop Support Payments by Study Area ($)

Study Area Code	Study Area Name	1999	2000	2001	2002	2003
TOTAL:	DELAWARE	0	0	0	0	0
565010	VERIZON DELAWARE INC	0	0	0	0	0
TOTAL:	DISTRICT OF COLUMBIA	0	0	0	0	0
575020	VERIZON WASHINGTON, DC	0	0	0	0	0
TOTAL:	FLORIDA	9,211,927	10,381,510	11,383,688	11,718,871	12,945,459
210291	GTC, INC.	330,208	289,967	343,001	406,269	360,632
210318	FRONTIER COMM-SOUTH	148,760	435,643	104,930	335,775	68,740
210328	VERIZON FLORIDA	0	0	0	0	0
210329	GTC, INC.	580,022	149,502	122,631	99,645	149,875
210330	SMART CITY TEL LLC	2,078,861	3,670,144	3,834,738	4,238,601	5,060,511
210331	ITS TELECOMM. SYS.	807,033	833,621	693,783	739,799	570,229
210335	NORTHEAST FLORIDA	923,026	1,021,539	1,018,802	1,036,978	1,074,863
210336	ALLTEL FLORIDA INC.	2,115,672	2,404,468	1,657,723	1,510,926	650,420
210338	QUINCY TEL CO-FL DIV	546,805	716,193	748,053	833,576	970,497
210339	GTC, INC.	1,681,540	860,431	2,860,028	2,517,300	4,039,693
210341	SPRINT-FLORIDA, INC.	0	0	0	0	0
215191	SOUTHERN BELL-FL	0	0	0	0	0
TOTAL:	GEORGIA	39,658,055	42,991,909	42,612,775	53,768,461	52,427,837
220324	VALLEY TEL CO	0	0	0	0	0
220338	QUINCY TEL CO-GA DIV	107,115	105,610	86,708	112,587	118,242
220344	ALMA TEL CO	910,246	767,745	710,554	1,124,748	929,615
220346	BLUE RIDGE TEL CO	0	914,710	914,211	1,022,459	1,208,194
220347	BRANTLEY TEL CO	756,362	726,229	823,539	1,016,846	1,067,145
220348	BULLOCH COUNTY RURAL	660,620	656,277	564,545	744,975	846,243
220351	CAMDEN TEL & TEL CO	167,199	0	0	0	0
220354	CHICKAMAUGA TEL CORP	0	0	13,597	217,425	5,658
220355	CITIZENS TEL CO - GA	709,271	810,770	801,564	845,360	783,659
220356	COASTAL UTILITIES	1,260,660	1,374,258	863,817	1,360,577	2,187,761
220357	ALLTEL GEORGIA INC.	5,346,483	6,020,693	5,650,137	7,422,895	6,460,780
220358	DARIEN TEL CO	689,902	755,902	848,986	1,026,947	1,219,659
220360	ELLIJAY TEL CO	1,850,004	2,258,176	2,544,533	2,896,287	3,197,029
220362	FRONTIER-FAIRMOUNT	409,709	375,068	514,872	889,869	905,817
220364	GEORGIA TEL CORP	0	0	0	0	49,179
220365	GLENWOOD TEL CO	12,223	12,588	9,069	21,287	40,923
220368	HART TEL CO	295,291	728,953	368,233	511,239	516,460
220369	COMSOUTH TELECOMM	635,235	532,701	701,719	626,003	793,468
220371	INTERSTATE TEL CO	0	0	0	0	0
220375	NELSON-BALL GROUND	0	0	0	0	0
220376	PEMBROKE TEL CO	591,241	691,120	679,786	892,772	729,551
220377	PINELAND TEL COOP	776,847	1,103,359	1,386,047	1,732,025	1,643,451
220378	PLANTERS RURAL COOP	953,948	933,742	1,458,447	1,215,756	1,305,787
220379	PLANT TEL. CO.	987,875	1,297,728	1,455,540	1,668,544	1,721,105
220380	PROGRESSIVE RURAL	78,673	81,061	62,950	130,560	242,272
220381	PUBLIC SERVICE TEL	2,765,433	2,861,585	3,418,027	4,342,465	4,998,652
220382	RINGGOLD TEL CO	0	554,108	782,952	1,203,958	1,036,109
220386	STANDARD TEL CO	10,176,006	10,648,011	11,064,503	13,848,450	13,587,610
220387	FRONTIER OF GEORGIA	0	0	0	0	0
220389	TRENTON TEL CO	0	0	0	0	0
220392	WAVERLY HALL, LLC	296,946	315,022	252,979	203,118	280,288
220394	WILKES TEL & ELC CO	473,793	540,868	272,686	619,655	689,442
220395	ACCUCOMM TELECOMM.	0	0	0	3,592	89,829
223036	GEORGIA ALLTEL TELCO	4,081,706	5,285,758	4,414,106	5,464,968	3,853,233
223037	ALLTEL GEORGIA COMM.	2,998,655	2,639,867	1,948,670	2,603,094	1,920,677
225192	SOUTHERN BELL-GA	1,666,610	0	0	0	0

Table 3.36
High-Cost Loop Support Payments by Study Area ($)

Study Area Code	Study Area Name	1999	2000	2001	2002	2003
TOTAL:	GUAM	400,565	1,223,457	0	0	0
663800	GUAM TEL. AUTH.	400,565	1,223,457	0	0	0
TOTAL:	HAWAII	378,755	378,358	814,234	801,896	2,545,071
623021	SANDWICH ISLES COMM.	378,755	378,358	814,234	801,896	2,545,071
623100	VERIZON HAWAII-HI	0	0	0	0	0
TOTAL:	IDAHO	20,059,113	18,850,832	16,828,513	20,032,659	20,778,307
472213	ALBION TEL CO-ATC	942,928	1,023,558	1,034,335	1,054,536	1,192,007
472215	CAMBRIDGE TEL CO	383,752	306,780	286,948	337,471	316,596
472218	CUSTER TEL COOP	231,815	413,367	473,221	528,223	650,726
472220	FILER MUTUAL TEL -ID	0	0	0	0	63,608
472221	FARMERS MUTUAL TEL	0	0	0	0	0
472222	FREMONT TELCOM	868,363	1,055,150	1,162,363	1,830,415	1,973,408
472223	CENTURY-GEM STATE-ID	376,898	471,616	475,789	735,002	663,104
472225	CENTURYTEL OF IDAHO	1,574,680	1,502,459	1,723,815	1,735,162	1,593,559
472226	MIDVALE TEL EXCH INC	491,845	425,792	408,224	392,568	529,957
472227	MUD LAKE TEL COOP	48,289	52,048	52,088	142,874	160,162
472230	POTLATCH TEL CO INC	172,610	168,481	135,675	155,646	116,952
472231	PROJECT MUTUAL TEL	102,296	289,731	326,992	591,233	606,328
472232	DIRECT COMM-ROCKLAND	414,127	361,548	396,652	362,935	444,378
472233	RURAL TEL CO - ID	210,039	244,288	354,978	277,368	362,204
472234	TROY TELEPHONE CO	92,792	61,849	53,033	59,553	48,082
472295	SILVER STAR TEL- ID	872,297	1,281,888	1,650,493	1,808,358	2,759,768
472416	VERIZON N'WEST-ID	8,091,890	6,387,114	3,402,868	5,007,377	4,705,588
472423	INLAND TEL-ID	208,660	206,305	225,572	231,050	242,032
474427	CITIZENS TELECOM-ID	4,671,625	4,193,731	4,665,469	4,625,359	4,349,852
475103	QWEST CORP-ID	0	0	0	0	0
475162	QWEST CORP-IDAHO	304,207	405,126	0	157,532	0
TOTAL:	ILLINOIS	20,672,385	6,282,196	7,032,776	11,345,485	14,095,507
340976	ADAMS TEL COOP	140,974	152,333	149,419	383,131	423,758
340978	ALHAMBRA-GRANTFORK	63,574	49,439	48,013	62,573	56,086
340983	CAMBRIDGE TEL CO -IL	22,938	24,434	17,338	42,410	81,139
340984	CASS TEL CO	148,580	121,287	151,269	274,209	451,101
340990	CLARKSVILLE MUTUAL	14,661	14,643	13,889	25,874	26,982
340993	CROSSVILLE TEL CO	13,900	14,802	13,353	21,772	35,522
340998	FRONTIER-DEPUE	13,097	14,216	11,290	22,197	38,637
341003	EGYPTIAN COOP ASSN	509,987	527,156	383,736	533,546	608,239
341004	EL PASO TEL CO	125,756	94,730	27,308	99,347	114,606
341009	C-R TEL CO	306,603	395,254	415,372	407,242	412,039
341011	FRONTIER OF LAKESIDE	0	0	0	16,094	9,988
341012	FLAT ROCK TEL CO-OP	0	0	0	0	71,595
341015	VERIZON NORTH-IL	0	0	0	0	0
341016	GENESEO TEL CO	0	0	0	0	0
341017	GLASFORD TEL CO	1,184	1,081	0	9,100	35,323
341020	GRAFTON TEL CO	166,019	160,469	176,573	224,811	233,164
341021	GRANDVIEW MUTUAL TEL	14,533	14,746	15,476	15,291	16,952
341023	GRIDLEY TEL CO	56,629	28,280	52,390	20,342	0
341024	HAMILTON COUNTY COOP	75,489	81,254	80,258	206,216	234,304
341025	SHAWNEE TELEPHONE CO	189,557	168,527	334,555	342,140	489,186
341026	HARRISONVILLE TEL CO	1,203,825	1,384,923	1,714,798	2,239,363	2,260,523
341029	HENRY COUNTY TEL CO	26,786	28,376	24,029	44,469	75,650
341032	HOME TEL CO-ST JACOB	502,905	532,352	606,004	868,444	869,608
341036	VERIZON N-IL(CONTEL)	0	0	0	0	0
341037	IL CONSOLIDATED TEL	0	0	0	1,058,590	325,746
341038	FRONTIER OF ILLINOIS	74,749	24,397	62,288	158,788	95,882
341041	KINSMAN MUTUAL TEL	14,271	14,964	15,716	14,849	14,366

Table 3.36
High-Cost Loop Support Payments by Study Area ($)

Study Area Code	Study Area Name	1999	2000	2001	2002	2003
	ILLINOIS (CONT.)					
341043	LA HARPE TEL CO	353,150	333,004	414,976	418,414	432,863
341045	LEAF RIVER TEL CO	123,738	139,985	109,051	251,640	293,531
341046	LEONORE MUTUAL TEL	15,289	15,531	16,015	19,806	19,770
341047	MCDONOUGH TEL COOP	138,057	148,244	255,746	542,286	685,984
341048	MCNABB TEL CO	37,654	47,365	52,183	39,864	30,852
341049	MADISON TEL CO	534,150	695,651	834,282	1,064,361	1,162,886
341049A	MADISON TEL CO	0	0	0	0	0
341050	MARSEILLES TEL CO	0	0	0	0	0
341053	METAMORA TEL CO	0	0	0	0	0
341054	MID CENTURY TEL COOP	144,577	156,076	152,154	383,275	428,985
341055	FRONTIER-MIDLAND	311,255	258,032	193,215	510,587	486,589
341057	GALLATIN RIVER COMM.	14,425,497	0	0	0	0
341058	MONTROSE MUTUAL TEL	15,875	9,916	0	60,775	89,396
341060	MOULTRIE INDEPENDENT	379,467	51,148	0	4,267	0
341061	FRONTIER-MT. PULASKI	0	0	0	100,060	73,765
341062	NEW WINDSOR TEL CO	13,920	14,865	13,717	21,247	34,607
341065	ODIN TEL EXCH INC	288,460	380,744	334,645	337,462	357,676
341065A	ODIN TEL EXCH INC	0	0	0	0	0
341066	ONEIDA TEL EXCHANGE	0	0	0	0	22,810
341067	FRONTIER-ORION	0	0	64,469	0	0
341073	FRONTIER-PRAIRIE	0	0	0	0	0
341075	REYNOLDS TEL CO, INC	13,744	14,628	13,760	20,766	32,307
341079	FRONTIER-SCHUYLER	50,145	0	70,179	151,528	99,264
341086	TONICA TEL CO	13,472	14,534	13,673	22,870	32,957
341087	VIOLA HOME TEL CO	13,216	13,964	11,751	22,148	39,103
341088	WABASH TEL COOP, INC	0	0	0	69,566	283,827
341091	WOODHULL COMMUNITY	0	33,583	41,890	69,233	81,638
341092	STELLE TEL CO	13,306	14,082	15,437	13,942	15,275
341093	YATES CITY TEL CO	101,396	93,182	112,557	130,592	120,669
341183	CITIZENS TELECOMM-IL	0	0	0	0	2,290,359
343035	VERIZON S-IL(ALLTEL)	0	0	0	0	0
345070	ILLINOIS BELL TEL CO	0	0	0	0	0
TOTAL:	INDIANA	3,106,941	4,725,928	3,877,297	7,151,637	7,751,734
320742	BLOOMINGDALE HOME	144,459	194,192	187,614	219,008	239,048
320744	CAMDEN TEL CO - IN	41,526	44,449	41,176	64,801	106,364
320747	CENTURYTEL-CENTR IN	796,857	791,680	733,835	761,437	680,872
320750	FRONTIER OF INDIANA	0	0	0	0	0
320751	CITIZENS TEL CORP	7,037	6,835	0	26,447	77,601
320753	CLAY CTY RURAL COOP	172,487	243,627	134,012	58,629	833,060
320756	CRAIGVILLE TEL CO	11,842	11,770	7,290	13,893	38,603
320759	DAVIESS-MARTIN/RTC	169,275	296,034	233,489	415,091	482,439
320771	GEETINGSVILLE TEL CO	13,187	14,693	13,370	22,203	36,984
320772	VERIZON N-IN	0	121,674	0	0	0
320775	HANCOCK TELECOM	0	378,671	300,241	715,384	601,165
320776	COMM CORP OF INDIANA	900,910	1,155,309	1,267,133	1,398,955	1,463,193
320777	HOME CO OF PITTSBORO	0	0	0	0	0
320778	HOME TEL CO INC	0	0	0	0	0
320779	VERIZON N-IN(CONTEL)	0	0	0	0	0
320783	LIGONIER TEL CO	0	0	157,543	233,573	270,974
320788	MERCHANTS & FARMERS	96,487	90,446	43,717	36,217	21,855
320790	MONON TEL CO	0	0	0	0	0
320792	MULBERRY COOP TEL CO	0	0	0	0	0
320796	NEW LISBON TEL CO	12,684	12,951	10,246	21,854	40,019
320797	NEW PARIS TEL INC	175,394	111,522	98,634	163,617	138,809
320800	NORTHWESTERN INDIANA	39,580	344,154	0	445,504	325,051
320801	CENTURYTEL OF ODON	242,469	307,375	354,510	374,552	383,163

Table 3.36
High-Cost Loop Support Payments by Study Area ($)

Study Area Code	Study Area Name	1999	2000	2001	2002	2003
	INDIANA (CONT.)					
320807	PERRY-SPENCER RURAL	67,791	67,328	43,390	858,331	689,363
320809	COMM CORP OF S. IN	41,726	44,227	40,051	66,007	108,269
320813	PULASKI-WHITE RURAL	17,915	17,741	9,862	40,430	82,508
320815	ROCHESTER TEL CO	0	0	0	0	0
320816	S & W TEL CO	12,864	14,085	13,535	24,537	33,014
320818	SMITHVILLE TEL CO	0	0	0	0	0
320819	SE INDIANA RURAL	67,551	71,295	3,788	197,610	159,081
320825	SUNMAN TELECOMM CORP	0	308,916	131,535	732,846	646,332
320826	SWAYZEE TEL CO	7,957	7,867	3,570	17,745	41,239
320827	SWEETSER RURAL TEL	0	0	0	0	9,317
320828	FRONTIER-THORNTOWN	0	0	0	0	0
320829	TIPTON TEL CO	0	0	0	0	0
320830	TRI-COUNTY TEL CO	50,365	51,757	35,807	76,092	165,232
320832	UTC OF INDIANA	0	0	0	0	0
320834	WASHINGTON CTY RURAL	0	0	0	0	0
320837	WEST POINT TEL CO	13,799	14,656	12,951	22,215	38,228
320839	YEOMAN TEL CO, INC	2,779	2,675	0	14,609	39,950
323034	VERIZON N-IN(ALLTEL)	0	0	0	130,050	0
325080	INDIANA BELL TEL CO	0	0	0	0	0
TOTAL:	IOWA	3,937,595	4,618,983	4,457,922	8,577,025	11,448,023
351096	HEARTLND-HICKORYTECH	40,652	39,418	0	0	0
351097	ANDREW TEL CO INC	11,099	12,098	11,724	29,485	33,079
351098	ARCADIA TEL CO	10,673	11,384	11,259	29,355	33,107
351101	ATKINS TEL CO, INC	13,901	14,784	13,143	22,047	36,618
351105	AYRSHIRE FARMERS MUT	19,729	27,826	20,378	18,322	19,991
351106	ALPINE COMM.	213,184	337,626	414,095	409,297	396,289
351107	BALDWIN-NASHVILLE	10,335	11,272	11,199	29,385	32,338
351108	BARNES CITY COOP	15,012	15,121	15,467	22,416	23,182
351110	BERNARD TEL CO INC	100,828	112,977	127,323	169,770	190,768
351112	BREDA TEL COOP	34,428	37,231	37,010	86,241	101,647
351113	BROOKLYN MUTUAL TEL	0	0	0	0	25,339
351114	THE BURT TEL CO	12,711	13,763	13,191	26,934	34,384
351115	BUTLER-BREMER MUTUAL	54,430	57,500	49,438	88,953	152,145
351118	CASCADE TEL CO	25,054	25,353	19,290	43,335	80,477
351119	CASEY MUTUAL TEL CO	12,735	13,724	13,263	26,721	34,220
351121	CENTER JUNCTION TEL	15,258	15,558	16,177	18,590	18,300
351125	CENTRAL SCOTT TEL CO	0	0	0	0	0
351126	CENTURYTEL-CHESTER	29,401	30,178	31,632	29,585	28,512
351127	FRONTIER OF IOWA	0	0	0	0	0
351129	THE CITIZENS MUTUAL	66,803	71,367	60,127	366,722	647,344
351130	CLARENCE TEL CO	12,496	12,979	10,294	21,809	40,032
351132	CLEAR LAKE INDEPEND	0	0	0	0	0
351133	C-M-L TEL COOP ASSN	56,212	56,131	54,525	99,730	102,445
351134	COLO TEL CO	13,828	14,656	12,714	22,174	37,329
351136	COON CREEK TEL CO	13,931	14,875	13,573	21,861	35,545
351137	COON VALLEY COOP TEL	20,779	22,107	22,708	58,928	65,490
351139	COOPERATIVE TEL CO	45,218	49,414	48,493	117,070	135,702
351141	CORN BELT TEL CO	13,533	13,725	10,654	21,952	39,714
351146	CUMBERLAND TEL CO	12,284	13,250	12,669	28,659	34,107
351147	DANVILLE MUTUAL TEL	8,347	8,261	4,166	18,651	41,263
351149	DEFIANCE TEL CO	10,285	10,262	10,118	28,553	30,356
351150	DIXON TEL CO	13,933	14,871	13,457	21,947	36,109
351152	DUMONT TEL CO	26,363	28,676	24,526	44,452	75,931
351153	DUNKERTON TEL COOP	13,806	14,527	12,614	22,225	37,687
351156	EAST BUCHANAN COOP	40,152	43,266	40,913	72,561	99,529
351157	ELLSWORTH COOP ASSN	21,883	24,014	23,974	58,919	66,493

Table 3.36
High-Cost Loop Support Payments by Study Area ($)

Study Area Code	Study Area Name	1999	2000	2001	2002	2003
	IOWA (CONT.)					
351158	MINBURN TELECOMM.	0	0	20,580	76,923	104,633
351160	FARMERS & BUSINESSME	27,353	29,436	27,527	41,795	65,159
351162	FARMERS COOP TEL CO	27,704	29,443	26,582	44,318	74,868
351166	FARMERS & MERCHANTS	13,000	13,617	11,365	21,866	39,281
351167	ITS-IOWA TELECOM-NO	0	0	0	0	0
351168	FARMERS MUTUAL COOP	72,184	72,020	70,343	197,951	206,643
351169	FARMERS MUTUAL COOP	13,505	14,426	13,694	23,916	33,278
351170	ITS-IOWA TELECOM-SYS	0	0	0	0	0
351171	FARMERS MUTUAL JESUP	0	0	0	0	0
351172	FARMERS MUTUAL TEL	55,637	59,444	54,929	84,725	136,354
351173	FARMERS MUTUAL COOP	54,403	58,983	54,992	85,899	138,865
351174	FARMERS MUTUAL TEL	34,626	36,739	36,710	87,205	101,985
351175	FARMERS TEL CO - BAT	12,371	13,279	12,535	29,050	34,063
351176	FARMERS TEL CO-ESSEX	13,803	14,175	12,780	22,217	37,306
351177	FARMERS TEL CO -RICE	49,805	53,071	51,030	113,239	137,450
351178	ITS - IOWA TELECOM	0	0	0	0	0
351179	FENTON CO-OP TEL CO	11,197	12,214	11,741	29,464	33,022
351187	PARTNER COMM. COOP.	27,632	29,677	26,950	44,241	75,021
351188	GOLDFIELD TEL CO	13,902	14,835	13,754	21,056	32,443
351189	RIVER VALLEY COOP	26,670	28,603	27,224	47,178	66,880
351191	GRAND MOUND COOP TEL	13,830	14,770	13,756	21,295	34,276
351195	GRISWOLD CO-OP TEL	53,734	57,643	54,554	92,881	132,701
351199	HAWKEYE TEL CO	13,127	14,073	13,401	25,957	34,129
351202	HOSPERS TEL EXCH INC	13,723	14,624	12,963	22,130	37,488
351203	HUBBARD COOP ASSN	12,942	13,189	10,540	21,803	39,786
351205	HUXLEY COMM. COOP.	24,552	24,407	17,182	41,985	81,817
351206	IAMO TEL CO - IA	27,393	27,353	26,671	50,952	50,887
351209	INTERSTATE 35 TEL CO	34,678	37,871	37,552	85,789	102,855
351212	JEFFERSON TEL CO -IA	0	0	0	0	0
351213	JORDAN SOLDIER VLY	10,800	11,515	11,809	28,788	32,931
351213A	JORDAN SOLDIER VLY	0	0	0	0	29,622
351214	KALONA COOP TEL CO	0	174,982	138,614	83,122	219,645
351217	KEYSTONE FRMS COOP	32,463	35,273	34,682	88,438	97,156
351220	LA PORTE CITY TEL CO	19,175	20,221	13,433	41,012	82,050
351222	LA MOTTE TEL CO	13,911	14,836	13,434	21,884	36,056
351223	LAUREL TEL CO, INC	10,226	11,361	11,297	29,481	32,648
351225	LEHIGH VALLEY COOP	52,150	56,440	54,049	102,107	135,276
351228	LONE ROCK CO-OP TEL	9,672	10,711	10,810	29,073	30,985
351229	LOST NATION-ELWOOD	27,798	85,729	104,079	117,184	161,027
351230	NORTHEAST IOWA TEL	41,786	44,623	40,539	65,456	106,530
351232	LYNNVILLE TEL. CO.	10,203	11,272	11,394	29,473	33,350
351235	MANILLA TEL CO	13,825	14,806	13,762	21,247	33,692
351237	MARNE & ELK HORN TEL	45,010	48,584	48,349	117,239	134,592
351238	MARTELLE COOP ASSN	9,898	10,854	10,854	29,435	32,338
351239	MASSENA TEL CO	21,522	23,160	22,788	58,895	65,128
351241	MECHANICSVILLE TEL	12,514	13,144	10,365	21,835	40,202
351242	MILES COOP TEL ASSN	13,728	14,532	12,664	22,225	37,665
351243	MILLER TEL CO - IA	14,876	14,895	15,716	14,737	13,804
351245	MINBURN TEL CO	12,725	13,710	13,274	26,829	34,327
351246	MINERVA VALLEY TEL	23,494	25,783	25,288	57,498	68,599
351247	MODERN COOP TEL CO	51,278	51,534	49,201	105,527	109,672
351248	MONTEZUMA MUTUAL TEL	9,861	10,614	0	32,452	80,937
351250	MUTUAL TEL CO	13,903	14,841	13,277	22,075	36,161
351251	MEDIAPOLIS TEL CO	41,405	43,949	38,890	66,613	112,294
351252	MUTUAL TEL CO	0	0	0	0	0
351257	NORTH ENGLISH COOP	12,749	13,411	10,677	21,790	40,238
351259	NORTHERN IOWA TEL CO	81,580	87,706	85,506	204,224	237,461

Table 3.36
High-Cost Loop Support Payments by Study Area ($)

Study Area Code	Study Area Name	1999	2000	2001	2002	2003
	IOWA (CONT.)					
351260	NORTHWEST IOWA TEL	0	0	0	0	0
351261	NORTHWEST TEL COOP	41,709	43,799	45,687	117,929	132,741
351262	COMM 1 NETWORK	13,925	14,830	13,415	21,826	34,725
351263	OGDEN TEL CO - IA	0	0	0	0	6,828
351264	OLIN TEL CO, INC	24,043	26,077	25,232	57,101	68,492
351265	ONSLOW COOP TEL ASSN	11,847	12,871	12,645	26,708	27,184
351266	ORAN MUTUAL TEL CO	11,141	11,120	10,210	28,438	30,556
351269	PALO COOP TEL ASSN	12,895	13,735	13,387	25,162	33,440
351270	PALMER MUTUAL TEL CO	10,232	10,878	10,789	29,320	31,299
351271	PANORA COOP TEL ASSN	0	0	0	0	0
351273	PEOPLES TEL CO - IA	12,115	12,640	10,430	21,776	39,952
351274	CENTURYTEL-POSTVILLE	0	0	0	0	19,217
351275	PRAIRIEBURG TEL CO	13,740	13,849	13,782	25,299	25,556
351276	PRESTON TEL CO	27,722	29,651	27,476	42,621	67,815
351277	RADCLIFFE TEL CO	13,416	14,426	13,691	22,870	33,246
351278	READLYN TEL CO	13,356	13,978	11,365	21,984	39,898
351280	RINGSTED TEL CO	12,484	13,512	13,034	27,408	34,261
351282	ROCKWELL COOP ASSN	41,951	45,291	44,616	117,476	128,545
351283	ROYAL TEL CO	13,007	13,931	13,105	27,261	34,378
351284	RUTHVEN TEL EXCHANGE	12,328	12,514	10,294	21,947	39,581
351285	SAC COUNTY MUTUAL	27,193	29,331	27,486	42,571	65,045
351291	SCHALLER TEL CO	50,090	54,181	51,954	111,844	137,512
351292	SEARSBORO TEL CO	30,382	30,350	30,389	43,318	44,219
351293	SHARON TEL CO	27,613	29,527	27,492	42,461	68,247
351294	SCRANTON TEL CO	13,548	14,503	13,715	21,577	33,560
351295	SHELL ROCK TEL CO	8,154	8,064	3,924	18,651	41,302
351297	HEART OF IOWA COMM.	71,527	79,597	78,696	205,759	224,016
351298	SOUTH SLOPE COOP TEL	0	0	0	0	0
351298A	SOUTH SLOPE COOP TEL	0	0	0	0	33,508
351301	SOUTHWEST TEL EXCH	36,450	37,450	35,720	80,605	82,290
351302	SPRINGVILLE COOP TEL	2,545	2,445	0	11,686	37,151
351303	COOP TEL EXCHANGE	21,765	23,140	23,193	58,978	64,887
351304	SWISHER TEL CO	13,042	12,973	9,520	21,090	40,986
351305	STRATFORD MUTUAL TEL	13,673	14,421	12,813	22,091	36,643
351306	SULLY TEL ASSOC	26,768	28,877	27,456	43,442	65,268
351307	SUPERIOR TEL COOP	14,744	14,791	14,669	24,289	24,404
351308	TEMPLETON TEL CO	11,357	12,194	12,108	29,089	34,144
351309	TERRIL TEL. COOP.	13,169	14,044	13,314	27,671	34,387
351310	TITONKA TEL CO	13,846	14,830	13,731	21,271	33,145
351316	UNITED FARMERS TEL	211	0	0	0	0
351319	VAN BUREN TEL CO	76,310	82,516	79,830	155,792	203,647
351320	VAN HORNE COOP TEL	13,756	14,657	13,763	20,990	33,112
351322	VENTURA TEL CO, INC	13,575	14,755	13,764	20,939	33,079
351324	VILLISCA FARMERS TEL	27,785	29,724	27,431	42,871	68,405
351326	WALNUT TEL CO, INC	13,021	13,595	11,311	21,994	39,992
351327	WEBB-DICKENS TEL	0	0	0	0	0
351328	WEBSTER-CALHOUN COOP	164,553	176,822	175,073	467,698	506,623
351329	WELLMAN COOP TEL	0	0	0	6,286	33,898
351331	WEST IOWA TEL CO	76,191	78,295	62,260	130,752	240,284
351332	WEST LIBERTY TEL CO	0	0	0	0	0
351334	WESTERN IOWA ASSN	99,558	108,104	105,032	212,926	273,736
351335	WESTSIDE INDEPENDENT	11,009	11,515	11,354	29,447	32,409
351336	WILTON TEL CO	0	0	0	0	0
351337	WINNEBAGO COOP ASSN	197,415	215,666	207,479	440,822	550,200
351342	WOOLSTOCK MUTUAL	10,845	11,129	10,346	27,714	29,174
351343	WYOMING MUTUAL TEL	13,759	14,824	13,189	22,076	36,815
351344	PRAIRIE TEL CO	34,460	35,227	35,078	88,449	98,204

Table 3.36
High-Cost Loop Support Payments by Study Area ($)

Study Area Code	Study Area Name	1999	2000	2001	2002	2003
	IOWA (CONT.)					
351346	ACE TEL ASSN-IA	139,655	228,318	247,081	269,398	359,727
351405	HILLS TEL CO, INC-IA	69,859	76,669	72,672	200,451	213,154
351424	MABEL COOP TEL-IA	30,247	32,776	32,705	87,775	96,084
351888	GRAND RIVER MUT-IA	0	0	0	0	0
355141	QWEST CORP-IA	0	0	0	0	0
TOTAL:	KANSAS	39,192,236	37,150,472	43,305,298	49,006,112	56,255,084
411317	UNITED OF EASTERN KS	10,428,524	8,610,432	8,144,151	7,742,884	7,246,624
411746	BLUE VALLEY TEL CO	547,973	1,333,120	2,283,715	2,539,614	2,539,414
411756	COLUMBUS TELEPHONE	0	0	0	0	0
411758	COUNCIL GROVE TEL CO	0	0	0	78,221	77,711
411761	CUNNINGHAM TEL CO	664,026	690,626	590,252	572,607	606,578
411764	ELKHART TEL CO INC	61,924	52,459	82,182	168,800	173,437
411777	GOLDEN BELT TEL ASSN	217,802	0	226,382	1,766,527	2,739,888
411778	GORHAM TEL CO	29,916	30,288	31,233	42,908	42,251
411780	HAVILAND TEL CO	130,032	140,591	137,171	323,711	1,509,794
411781	H & B COMMUNICATIONS	170,394	125,103	99,970	228,887	201,248
411782	HOME TEL CO	402,302	324,787	615,663	624,265	723,067
411785	J. B. N. TEL CO INC	1,537,755	1,549,987	1,445,985	1,561,546	1,497,695
411788	KANOKLA TEL ASSN-KS	408,529	904,427	1,538,909	1,599,321	2,034,560
411791	LA HARPE TEL CO INC	11,915	12,659	12,603	28,688	33,888
411801	MADISON TEL., LLC	209,540	200,026	166,662	209,262	304,632
411807	MOKAN DIAL INC-KS	855,254	957,404	1,014,580	1,209,581	1,321,712
411808	MOUNDRIDGE TEL CO	600,453	556,879	823,783	1,108,664	1,219,506
411809	MUTUAL TEL CO	18,547	4,658	58,172	113,355	279,493
411814	PEOPLES TELECOM LLC	416,836	545,842	684,147	739,478	936,071
411817	PIONEER TEL ASSN INC	2,443,796	2,128,841	3,756,986	4,136,412	4,259,344
411818	CRAW-KAN TEL COOP	203,807	330,166	456,654	1,132,250	1,510,599
411820	RAINBOW TEL COOP	98,482	98,319	0	642,627	1,326,352
411826	RURAL TEL SERVICE CO	3,031,447	3,864,366	4,395,142	4,967,593	5,450,217
411827	S & T TEL COOP ASSN	1,565,546	1,977,081	2,008,625	2,078,198	2,400,128
411829	S & A TEL CO INC	597,790	598,784	519,826	679,551	634,685
411831	S. CENTRAL TEL - KS	1,337,125	1,034,630	1,321,167	1,588,449	1,997,859
411833	SOUTHERN KANSAS TEL	1,124,237	1,464,217	2,817,409	3,243,106	3,666,947
411835	SUNFLOWER TEL CO	1,598,356	1,708,605	1,733,451	1,708,300	2,054,188
411839	TRI-COUNTY TEL ASSN	141,873	141,620	134,964	158,347	34,103
411840	TWIN VALLEY TEL INC	170,693	169,759	121,820	316,661	460,897
411841	UNITED TEL ASSN	1,000,460	1,322,042	1,614,065	1,675,727	1,942,361
411842	UTC OF KANSAS	7,835,998	5,180,430	5,365,944	4,588,649	4,952,554
411845	WAMEGO TEL CO INC	0	0	0	130,578	102,978
411847	WHEAT STATE TEL, INC	361,653	293,322	353,256	516,394	1,145,865
411849	WILSON TEL CO INC	548,757	397,354	399,737	457,177	320,920
411852	ZENDA TEL COMPANY	38,364	45,464	65,428	113,746	108,859
411957	UTC-MO DBA UTC-SE KS	0	0	0	0	26,805
412030	TOTAH TELEPHONE CO	382,131	356,184	285,262	214,028	371,854
415214	SOUTHWESTERN BELL-KS	0	0	0	0	0
TOTAL:	KENTUCKY	9,381,548	9,722,180	9,676,911	20,827,776	20,339,117
260396	BALLARD RURAL COOP	82,922	82,390	57,066	144,848	286,315
260398	BRANDENBURG TEL CO	0	0	0	0	0
260401	DUO COUNTY TEL COOP	0	1,595,327	1,002,015	1,535,588	1,968,669
260402	ALLTEL KENTUCKY	0	0	0	225,765	322,493
260406	FOOTHILLS RURAL COOP	0	0	1,498,043	1,242,903	1,902,422
260407	VERIZON SOUTH-KY	522,412	769,140	0	0	0
260408	GEARHEART-COALFIELDS	0	0	0	0	0
260410	VERIZON S-KY(CONTEL)	6,768,814	5,588,929	2,634,868	10,128,281	4,820,713
260411	LESLIE COUNTY TEL CO	1,233,663	1,388,494	1,144,982	1,356,574	1,247,754

Table 3.36
High-Cost Loop Support Payments by Study Area ($)

Study Area Code	Study Area Name	1999	2000	2001	2002	2003
	KENTUCKY (CONT.)					
260412	LEWISPORT TEL CO	0	0	0	0	27,564
260413	LOGAN TEL. COOP. INC	45,731	45,200	1,000,886	1,415,824	2,140,566
260414	MOUNTAIN RURAL COOP	0	0	0	0	0
260415	PEOPLES RURAL COOP	0	0	0	920,231	1,372,896
260417	SALEM TEL CO	0	0	0	0	0
260418	SOUTH CENTRAL RURAL	0	0	2,170,661	3,373,800	5,252,416
260419	THACKER/GRIGSBY TEL	19,577	18,997	0	78,813	227,778
260421	WEST KENTUCKY RURAL	227,186	233,704	168,388	405,150	769,530
265061	CINCINNATI BELL-KY	0	0	0	0	0
265182	SO CENTRAL BELL-KY	481,243	0	0	0	0
TOTAL:	LOUISIANA	40,399,551	44,612,948	45,126,277	50,116,607	50,149,101
270423	CENTURYTEL-CENTR LA	5,091,698	5,178,412	5,196,115	5,326,062	5,753,385
270424	CENTURYTEL-SE LA	2,278,618	2,507,326	2,329,143	2,473,657	2,062,506
270425	CAMERON TEL CO - LA	1,706,536	2,612,838	2,638,799	2,954,405	3,161,626
270426	CAMPTI-PLEASANT HILL	55,732	59,427	159,920	675,142	1,066,757
270427	CENTURYTEL-CHATHAM	1,679,266	2,047,008	1,966,056	2,026,280	1,629,184
270428	DELCAMBRE TEL CO	0	0	0	3,636	27,930
270429	EAST ASCENSION TEL	2,655,669	3,166,666	3,235,437	4,126,643	5,008,819
270430	ELIZABETH TEL CO	1,124,385	1,846,720	1,965,602	1,977,679	2,250,170
270431	CENTURYTEL-NW LA	2,621,764	3,011,685	3,091,103	3,176,076	2,930,043
270432	KAPLAN TEL CO	0	0	767,678	1,062,777	994,459
270433	LAFOURCHE TEL CO	1,968,635	1,922,803	1,813,955	2,674,903	2,547,334
270434	CENTURYTEL-EVANGELIN	11,774,999	12,852,642	13,017,876	13,686,045	13,303,519
270435	NORTHEAST LOUISIANA	463,690	644,937	568,832	668,059	663,875
270436	CENTURY NORTH LA	2,892,392	3,055,980	2,548,728	2,614,573	2,296,955
270438	RESERVE TEL CO	28,650	16,025	7,064	492,770	319,030
270439	CENTURYTEL-RINGGOLD	365,133	439,616	412,101	400,318	411,370
270440	CENTURYTEL - EAST LA	1,326,640	1,246,434	1,214,963	1,200,990	1,086,783
270441	STAR TEL CO	1,459,128	1,359,509	1,484,236	1,852,118	1,818,788
270442	CENTURYTEL-SW LA	2,906,616	2,644,921	2,708,667	2,724,474	2,816,569
275183	SO CENTRAL BELL-LA	0	0	0	0	0
TOTAL:	MAINE	5,126,719	6,891,077	6,790,259	7,782,654	7,361,504
100002	OXFORD WEST TEL CO	83,857	243,918	150,257	198,117	247,256
100003	LINCOLNVILLE TEL CO	0	0	0	0	0
100004	CHINA TEL CO.	101,313	221,063	211,796	225,546	111,169
100005	COBBOSSEECONTEE TEL	13,689	14,552	11,854	22,234	38,821
100007	ISLAND TEL CO	223,299	199,454	221,041	218,714	214,996
100010	HAMPDEN TEL CO	0	0	0	0	0
100011	HARTLAND & ST ALBANS	183,283	126,737	103,530	144,195	116,930
100015	COMMUNITY SERVICE	0	0	0	0	121,977
100019	OXFORD COUNTY TEL	68,582	68,143	45,156	119,683	247,683
100020	PINE TREE TEL & TEL	0	0	0	0	0
100022	SACO RIVER TEL & TEL	0	0	0	0	0
100024	SOMERSET TEL CO	1,016,295	1,109,423	1,019,940	1,121,380	900,419
100025	STANDISH TEL CO	375,824	616,342	1,001,089	1,202,478	921,545
100027	UNION RIVER TEL CO	441,181	458,619	410,346	477,903	403,236
100029	UNITY TEL CO., INC.	307,786	480,557	363,879	466,693	455,403
100031	WARREN TEL CO	90,387	83,473	71,059	65,360	186,834
100034	WEST PENOBSCOT TEL	54,727	91,351	30,605	47,039	55,690
103313	NORTHLAND TEL CO-ME	1,540,620	2,422,957	2,575,455	2,630,557	2,673,829
103315	MID MAINE TELECOM	625,876	754,488	574,253	842,755	665,714
105111	VERIZON MAINE	0	0	0	0	0
TOTAL:	MARYLAND	0	0	0	200,694	197,702
180216	ARMSTRONG TEL OF MD	0	0	0	200,694	197,702

Table 3.36
High-Cost Loop Support Payments by Study Area ($)

Study Area Code	Study Area Name	1999	2000	2001	2002	2003
	MARYLAND (CONT.)					
185030	VERIZON MARYLAND INC	0	0	0	0	0
TOTAL:	MASSACHUSETTS	47,686	20,008	91,858	239,207	176,579
110036	GRANBY TEL & TEL -MA	0	0	79,610	195,069	121,842
110037	RICHMOND TEL CO	47,686	20,008	12,248	44,138	54,738
115112	VERIZON MASS.	0	0	0	0	0
TOTAL:	MICHIGAN	15,434,714	20,487,983	21,033,519	24,472,107	22,231,246
310669	ALLENDALE TEL CO	0	0	0	0	0
310671	CENTURY TEL. MIDWEST	3,512,162	4,845,619	4,882,066	5,239,905	4,386,508
310672	COMM CORP OF MI	277,522	332,594	248,695	294,621	357,048
310675	BARAGA TEL CO	839	0	0	54,335	156,467
310676	BARRY COUNTY TEL CO	0	0	0	0	21,221
310677	ISLAND TEL CO	298,680	298,873	200,276	168,421	158,306
310678	BLANCHARD TEL ASSN	0	0	0	6,784	33,508
310679	BLOOMINGDALE TEL CO	564,002	425,328	466,637	697,770	600,598
310680	CHIPPEWA COUNTY TEL	266,157	255,877	341,163	244,697	241,863
310682	FRONTIER-MICHIGAN	0	0	0	0	0
310683	CARR TEL CO	11,390	66,923	17,290	41,842	13,890
310685	CHATHAM TEL CO - MI	383,993	420,704	417,311	456,273	480,850
310688	CLIMAX TEL CO	0	0	0	0	31,640
310689	CENTURYTEL-UPPER MI	0	2,013,742	1,992,601	2,263,122	2,393,491
310691	DEERFIELD FARMERS	1,009,247	1,049,340	1,026,454	1,090,887	1,160,775
310692	DRENTHE TEL CO	13,653	14,497	12,714	22,201	37,643
310694	FARMERS DBA CHAPIN	13,926	14,870	13,604	21,737	35,467
310695	VERIZON NORTH-MI	549,684	495,153	0	0	0
310702	CENTURY OF MICHIGAN	3,680,979	5,079,909	4,936,190	5,895,972	4,640,519
310703	KALEVA TEL CO	55,618	59,418	54,941	86,350	139,913
310704	ACE TEL OF MICHIGAN	160,205	202,073	178,207	227,220	373,567
310705	CENTURY-NORTHN MICH.	0	0	750,989	459,304	594,906
310708	LENNON TEL CO	0	0	416,564	376,841	465,289
310711	MIDWAY TEL CO	244,592	256,467	297,958	378,573	436,680
310713	HIAWATHA TEL CO	822,498	694,125	756,043	751,667	632,354
310714	OGDEN TEL CO	19,312	17,526	18,494	20,246	90,650
310717	ONTONAGON COUNTY TEL	221,687	364,357	320,786	299,859	208,240
310720	PENINSULA TEL CO -MI	0	206,677	268,160	272,370	250,580
310721	PIGEON TEL CO	249,027	327,795	225,063	444,352	299,675
310725	SAND CREEK TEL CO	4,934	4,837	281	14,800	39,754
310726	SHIAWASSEE TEL CO	427,716	481,140	509,053	632,254	639,695
310728	SPRINGPORT TEL CO	54,132	72,551	148,436	240,066	274,057
310732	UPPER PENINSULA TEL	2,155,025	2,033,797	1,992,308	2,220,981	2,350,175
310734	WALDRON TEL CO	138,480	155,830	138,084	170,295	216,424
310735	WESTPHALIA TEL CO	9,124	9,039	4,982	18,382	41,167
310737	WINN TEL CO	216,776	193,209	234,233	209,367	206,192
310738	WOLVERINE TEL CO	73,353	95,712	163,935	124,030	222,133
313033	VERIZON N-MI(ALLTEL)	0	0	0	1,026,583	0
315090	MICHIGAN BELL TEL CO	0	0	0	0	0
TOTAL:	MINNESOTA	9,771,281	15,460,854	14,538,659	24,644,019	26,245,295
361123	CITIZENS-MN-LAKES	0	0	0	3,632,154	1,422,174
361337	WINNEBAGO COOP ASSN	56,493	56,824	56,233	98,910	100,108
361346	ACE TEL ASSN-MN	0	0	0	0	0
361347	ALBANY MUTUAL ASSN	27,033	26,773	14,302	51,319	122,763
361348	WILDERNESS VALLEY	0	12,061	13,410	9,916	10,328
361350	ARVIG TEL CO	929,789	1,106,481	1,060,202	1,502,138	1,376,780
361353	CITY OF BARNESVILLE	6,234	6,141	1,728	14,709	39,754
361356	BENTON COOP TEL CO	67,372	70,542	58,290	110,123	200,068

Table 3.36
High-Cost Loop Support Payments by Study Area ($)

Study Area Code	Study Area Name	1999	2000	2001	2002	2003
	MINNESOTA (CONT.)					
361357	BLACKDUCK TEL CO	48,747	87,549	31,406	87,627	109,163
361358	BLUE EARTH VALLEY	59,530	58,940	29,689	129,254	288,484
361362	BRIDGEWATER TEL CO	0	0	0	0	0
361365	CALLAWAY TEL CO	10,285	10,519	9,878	28,116	29,784
361367	FRONTIER-MINNESOTA	0	0	0	0	0
361370	CLARA CITY TEL EXCH	90,023	77,744	63,752	192,137	126,202
361372	CLEMENTS TEL CO	14,473	14,454	13,993	24,616	25,998
361373	CONSOLIDATED TEL CO	126,030	126,448	90,901	206,634	411,773
361374	ARROWHEAD COMM CORP	191,617	207,879	168,735	185,264	169,588
361375	MID-COMM-HICKORYTECH	142,950	149,706	121,152	242,376	446,676
361380	DELAVAN TEL CO	10,862	11,361	11,218	29,333	31,964
361381	DUNNELL TEL CO	10,802	10,779	10,267	27,555	28,031
361383	EAGLE VALLEY TEL CO	13,914	85,513	63,652	63,263	53,154
361384	EASTON TEL CO	10,867	10,843	10,281	28,407	30,507
361385	EAST OTTER TAIL TEL	127,066	1,344,220	569,640	1,730,774	1,553,408
361386	ECKLES TEL CO	0	0	0	0	0
361387	EMILY COOP TEL CO	105,397	100,302	68,412	122,792	84,755
361389	FARMERS MUTUAL TEL	38,527	41,355	40,776	113,597	120,666
361390	FEDERATED TEL COOP	70,226	75,136	75,286	201,085	214,134
361391	FELTON TEL CO. INC.	96,209	74,194	76,049	92,729	81,243
361395	GARDEN VALLEY TEL CO	170,050	102,698	268,270	716,165	703,514
361396	GARDONVILLE COOP TEL	53,947	55,856	48,099	88,461	157,998
361399	GRANADA TEL CO	37,482	28,697	14,664	12,785	0
361401	HALSTAD TEL CO	153,180	155,311	159,038	207,177	203,301
361403	FEDERATED UTILITIES	13,723	14,532	12,505	22,223	37,796
361404	HARMONY TEL CO	25,919	28,105	26,796	51,422	67,996
361405	HILLS TEL CO, INC	42,932	42,876	42,985	71,921	74,001
361408	HOME TEL CO - MN	41,721	44,614	41,128	64,456	103,372
361409	HUTCHINSON TEL CO	0	0	0	0	0
361410	JOHNSON TEL CO	602,717	626,949	779,389	862,322	947,172
361412	KASSON & MANTORVILLE	0	0	0	937	83,983
361413	MID STATE DBA KMP	53,462	57,541	54,573	95,205	133,379
361414	LAKEDALE TEL CO	0	0	0	0	0
361419	LISMORE COOP TEL CO	10,842	11,751	11,468	29,440	32,681
361422	LONSDALE TEL CO	0	0	0	0	23,232
361423	LOWRY TEL CO, LLC	12,963	13,499	11,032	22,091	39,801
361424	MABEL COOP TEL - MN	23,339	25,355	24,687	58,195	67,534
361425	CHRISTENSEN-MADELIA	0	0	0	0	19,859
361426	MANCHESTER-HARTLAND	20,822	22,721	23,104	58,931	66,101
361427	MANKATO-HICKORYTECH	0	0	0	0	0
361430	MELROSE TEL CO	24,210	23,391	0	92,846	300,871
361431	MIDWEST TEL CO	55,701	59,258	53,497	87,801	145,974
361433	MID STATE TEL CO	186,581	188,997	136,735	272,451	338,875
361437	MINNESOTA LAKE TEL	13,749	14,727	13,754	20,939	33,533
361439	MINNESOTA VALLEY TEL	32,807	35,585	34,465	88,438	98,172
361440	CANNON VLY TELECOM	54,040	58,230	54,919	89,574	131,401
361442	NEW ULM TELECOM, INC	0	0	0	201,961	462,429
361443	LORETEL SYSTEMS, INC	59,722	0	0	72,876	316,755
361445	CENTURYTEL-MINNESOTA	0	4,431,995	5,702,740	5,761,654	5,864,608
361448	OSAKIS TEL CO	0	0	0	0	4,906
361450	PARK REGION MUTUAL	82,412	86,237	73,972	133,378	232,574
361451	PAUL BUNYAN RURAL	558,451	509,348	588,530	724,922	1,696,665
361453	PEOPLES TEL CO - MN	503,561	567,159	676,373	831,803	832,373
361454	PINE ISLAND TEL CO	128,646	169,955	140,052	129,201	192,265
361456	UTC OF MINNESOTA	2,984,706	1,536,379	0	0	0
361472	REDWOOD COUNTY TEL	137,727	148,225	135,438	220,018	374,835
361474	ROTHSAY TEL CO, INC	13,451	14,483	13,712	21,721	33,365

Table 3.36
High-Cost Loop Support Payments by Study Area ($)

Study Area Code	Study Area Name	1999	2000	2001	2002	2003
	MINNESOTA (CONT.)					
361475	RUNESTONE TEL ASSN	115,810	127,864	121,824	212,124	299,961
361476	SACRED HEART TEL CO	13,451	14,420	13,686	24,960	34,014
361479	SCOTT RICE -INTEGRA	0	0	0	0	0
361482	SHERBURNE CTY RURAL	0	0	0	0	0
361483	SLEEPY EYE TEL CO	12,554	125,834	0	245,698	392,513
361485	SPRING GROVE COOP	27,814	29,568	27,185	43,374	70,430
361487	STARBUCK TEL CO	0	0	0	0	22,426
361491	TWIN VALLEY-ULEN TEL	819,098	1,149,691	1,007,449	1,153,469	1,271,511
361494	UPSALA COOP TEL ASSN	10,294	10,365	6,465	20,142	40,477
361495	VALLEY TEL CO - MN	24,053	25,818	25,219	57,400	68,401
361499	CROSSLAKE TEL CO	0	0	0	0	0
361500	NORTHERN TEL CO - MN	9,017	9,013	10,165	5,995	9,245
361501	WEST CENTRAL TEL	67,996	627,166	1,152,648	1,142,185	1,108,983
361502	WESTERN TEL CO	6,245	6,047	0	26,598	79,051
361505	WIKSTROM TEL CO, INC	193,890	209,483	208,233	530,846	589,755
361507	WINSTED TEL CO	0	0	0	0	11,459
361508	WINTHROP TEL CO	4,833	4,738	207	16,236	40,228
361510	WOODSTOCK TEL CO	57,397	57,293	52,111	142,279	150,658
361512	WOLVERTON TEL CO	14,800	14,821	15,157	22,181	22,328
361515	ZUMBROTA TEL CO	0	0	0	0	0
361654	INTERSTATE TELECOMM.	40,720	43,654	41,177	64,732	97,785
365142	QWEST CORP-MN	0	0	0	0	0
367123	CITIZENS-MN-SOUTH	0	164,840	55,958	899,657	1,037,245
TOTAL:	MISSISSIPPI	18,065,743	13,854,822	15,573,949	18,887,499	29,111,762
280446	BAY SPRINGS TEL CO	1,589,733	1,615,814	1,607,652	1,732,760	1,672,110
280447	BRUCE TEL CO - MS	0	55,819	46,533	657,390	494,171
280448	CALHOUN CITY TEL CO	489,125	557,195	644,386	730,624	756,932
280451	DECATUR TEL CO -MS	0	0	0	0	0
280452	DELTA TEL CO	1,026,779	1,561,022	1,532,218	1,638,786	1,503,814
280453	ALLTEL MISSISSIPPI	1,270,941	1,584,999	1,916,449	1,723,600	1,634,676
280454	FRANKLIN TEL CO - MS	1,326,184	2,570,006	2,725,922	3,560,931	3,317,039
280455	FULTON TEL CO	0	0	0	412,131	331,364
280456	GEORGETOWN TEL CO	312,146	262,950	286,399	293,540	336,265
280457	LAKESIDE TEL. CO.	131,679	154,779	185,858	209,459	267,550
280458	CENTURYTEL - N. MISS	3,271,934	3,617,435	4,556,219	5,465,724	5,662,710
280460	FRONTIER-MISSISSIPPI	0	0	0	0	115,247
280461	NOXAPATER TEL CO	245,922	133,671	144,850	260,441	243,763
280462	MOUND BAYOU TEL & CO	10,718	10,639	6,840	116,107	74,425
280466	SLEDGE TEL CO	223,955	252,362	266,303	283,342	546,556
280467	SMITHVILLE TEL CO	9,130	9,044	5,253	16,236	40,644
283301	SOUTHEAST MS TEL CO	1,212,627	1,457,317	1,640,856	1,765,367	12,073,939
285184	SO CENTRAL BELL-MS	6,933,235	0	0	0	0
287449	MYRTLE TEL CO	11,634	11,769	8,211	21,060	40,557
TOTAL:	MISSOURI	31,517,091	39,128,978	39,995,500	37,170,423	40,652,098
420463	BPS TEL. CO.	46,145	294,248	433,198	201,808	307,785
420472	CASS COUNTY TEL. CO.	776,953	1,663,758	2,348,423	3,075,100	3,013,224
421151	SPECTRA COMM. GROUP	0	0	0	0	8,651,192
421186	GTE-MW-VERIZON(GTE)	1,697,686	6,758,685	9,317,912	1,811,823	538,227
421206	IAMO TEL CO - MO	38,830	41,783	41,573	115,187	122,753
421759	CRAW-KAN TEL COOP-MO	71,072	76,808	75,410	171,451	205,919
421789	KS ST DBA VERIZON MW	603,001	495,026	453,735	375,334	432,992
421807	MOKAN DIAL INC-MO	234,743	213,394	321,342	305,156	309,531
421846	GTE-MW VERIZON-MO	1,955,519	2,409,451	1,391,911	4,995,657	838,355
421860	ALMA COMM. CO.	11,197	12,252	12,011	29,427	33,448
421864	CHARITON VALLEY TEL	3,208,368	3,421,540	3,977,186	3,217,508	3,540,342

Table 3.36
High-Cost Loop Support Payments by Study Area ($)

Study Area Code	Study Area Name	1999	2000	2001	2002	2003
	MISSOURI (CONT.)					
421865	CITIZENS TEL CO - MO	583,187	597,212	722,437	785,031	890,933
421866	OZARK TEL. CO.	145,476	325,731	784,688	1,044,369	1,037,067
421874	ELLINGTON TEL CO	51,685	60,858	57,974	147,361	171,380
421876	FARBER TEL CO	13,556	13,534	12,632	26,757	25,556
421882	FIDELITY TEL CO	534,489	179,185	129,651	70,178	66,592
421885	ALLTEL MISSOURI	5,769,578	6,517,109	6,038,201	5,740,650	4,788,741
421886	GOODMAN TEL CO	145,439	175,550	181,563	142,748	412,396
421887	GRANBY TEL CO - MO	0	0	0	509,561	574,064
421888	GRAND RIVER MUT-MO	1,160,515	1,199,239	1,028,394	1,134,054	1,017,322
421890	GREEN HILLS TEL CORP	1,103,525	1,111,660	1,128,419	1,273,740	1,119,095
421893	CHOCTAW TELEPHONE CO	13,425	14,568	13,757	21,056	33,275
421900	KLM TEL CO	45,830	49,766	48,927	116,618	136,378
421901	KINGDOM TELEPHONE CO	712,820	693,936	813,183	1,034,868	1,045,337
421908	LE-RU TELEPHONE CO	511,774	727,308	755,478	697,460	776,275
421912	MCDONALD COUNTY TEL	617,416	463,984	774,601	876,829	1,023,720
421914	MARK TWAIN RURAL TEL	1,261,680	1,226,401	1,504,798	1,460,694	1,815,140
421917	MID-MISSOURI TEL CO	1,490,634	2,035,448	2,768,987	2,468,212	2,602,927
421920	MILLER TEL CO - MO	8,982	9,241	5,304	259,685	226,616
421922	GTE MW VERIZON-MO	4,225,747	3,688,254	133,166	0	0
421927	NEW FLORENCE TEL CO	12,871	13,578	18,421	17,968	42,791
421928	NEW LONDON TEL CO	148,596	165,861	148,293	140,057	119,478
421929	HOLWAY TEL CO	302,360	265,811	256,677	256,105	240,767
421931	NE MISSOURI RURAL	499,740	663,289	509,948	764,992	985,958
421932	LATHROP TEL COMPANY	0	0	0	4,621	32,444
421934	ORCHARD FARM TEL CO	146,769	131,503	101,708	96,641	64,563
421935	OREGON FARMERS MUT	4,867	5,755	1,327	46,160	243,270
421936	PEACE VALLEY TEL CO	11,917	13,031	12,819	26,934	33,998
421942	ROCK PORT TEL CO	25,294	44,219	41,242	63,560	101,722
421945	SENECA TEL CO	0	0	0	0	49,319
421949	STEELVILLE TEL EXCH	1,065,272	1,259,092	1,781,381	1,917,236	1,715,098
421951	STOUTLAND TEL CO	472,386	676,000	613,522	518,661	461,520
421957	UTC OF MISSOURI	1,787,745	1,414,910	1,235,302	1,209,167	804,588
425213	SOUTHWESTERN BELL-MO	0	0	0	0	0
TOTAL:	MONTANA	24,900,983	24,863,351	26,211,297	28,109,401	27,140,526
482235	BLACKFOOT TEL COOP	1,410,580	2,004,394	1,904,892	2,316,111	2,431,546
482241	HOT SPRINGS TEL CO	215,909	191,737	153,501	176,730	226,814
482242	INTERBEL TEL COOP	1,464,614	1,483,033	1,495,305	1,699,077	1,632,107
482244	LINCOLN TEL CO INC	9,665	61,607	51,972	53,400	8,420
482246	MID-RIVERS TEL COOP	3,346,839	3,443,326	3,524,363	3,537,045	3,343,524
482247	NEMONT TEL COOP-MT	2,131,445	2,280,915	2,491,791	2,626,814	2,270,850
482248	NORTHERN TEL COOP	495,497	486,623	422,301	720,475	736,165
482249	CENTURYTEL-MONTANA	604,381	787,997	623,787	864,987	494,149
482250	PROJECT TEL CO	1,228,898	1,132,357	1,134,136	1,023,185	1,151,809
482251	RANGE TEL COOP-MT	1,139,374	1,138,303	1,163,238	1,140,934	836,271
482252	RONAN TEL CO	0	0	0	0	0
482254	SOUTHERN MONTANA TEL	333,453	280,481	320,967	279,682	284,925
482255	3-RIVERS TEL COOP	3,574,102	3,881,384	4,318,748	4,823,551	4,882,849
482257	TRIANGLE TEL COOP	333,244	330,327	457,494	857,726	1,162,257
483308	CLARK FORK TELECOM	3,150,685	3,767,807	4,393,349	4,399,733	4,201,775
483310	CENTRAL MONTANA	2,181,451	2,242,960	2,117,443	1,970,607	2,086,529
484322	CITIZENS-MONTANA	1,612,086	1,350,099	1,638,008	1,619,343	1,390,537
485104	QWEST CORP-MT	1,668,759	0	0	0	0
TOTAL:	NEBRASKA	6,708,029	7,947,257	8,574,827	10,792,492	13,393,726
371128	CITIZENS-NE-FT KEARN	0	0	0	0	0
371516	ARAPAHOE TEL CO	254,353	355,939	356,244	603,941	761,535

Table 3.36
High-Cost Loop Support Payments by Study Area ($)

Study Area Code	Study Area Name	1999	2000	2001	2002	2003
	NEBRASKA (CONT.)					
371517	ARLINGTON TEL CO	110,748	154,684	164,163	179,056	216,023
371518	ELSIE COMM., INC.	60,386	249,004	325,385	358,146	365,324
371524	BLAIR TEL CO	0	0	0	88,823	44,078
371525	THREE RIVER TELCO	119,415	184,268	320,318	317,141	425,593
371526	CAMBRIDGE TEL CO -NE	237,042	249,198	226,376	222,521	201,368
371530	CONSOLIDATED TELCO	51,742	56,219	56,274	146,629	159,971
371531	CLARKS TEL CO	144,317	175,003	185,659	284,015	296,973
371532	CONSOLIDATED TEL CO	210,905	213,201	213,353	369,119	366,692
371534	COZAD TEL CO	0	0	0	0	57,486
371536	CURTIS TEL CO	354,078	351,857	450,739	505,771	519,482
371537	DALTON TEL CO, INC	311,265	302,491	396,145	853,580	1,058,972
371540	DILLER TEL CO	28,954	35,295	16,574	190,599	303,463
371542	EASTERN NEBRASKA TEL	256,104	436,267	395,296	404,714	372,540
371545	EUSTIS ACQUISITION	13,105	14,146	13,529	23,622	33,309
371553	GLENWOOD TEL MEMBER	199,424	143,868	217,975	482,111	893,335
371555	HAMILTON TEL CO	124,528	131,587	115,000	199,469	332,805
371556	HARTINGTON TEL CO	0	0	0	0	29,184
371557	HARTMAN TEL EXCH INC	127,275	104,819	124,310	266,449	280,681
371558	HEMINGFORD COOP TEL	99,951	110,812	863,647	1,123,347	1,352,415
371559	HENDERSON CO-OP TEL	9,032	8,946	16,309	49,194	86,508
371561	HERSHEY COOP TEL CO	12,635	13,308	11,497	22,187	38,446
371562	CONSOLIDATED TELECOM	24,519	26,783	25,905	55,905	68,770
371563	HOOPER TEL CO	27,864	29,757	27,109	43,365	69,684
371565	K & M TEL CO, INC	21,231	22,633	22,769	58,870	64,817
371567	KEYSTONE-ARTHUR TEL	105,061	161,338	221,230	202,622	207,298
371568	ALLTEL NEBRASKA, INC	0	0	0	0	0
371574	NEBRASKA CENTRAL TEL	224,311	261,664	28,537	136,797	487,983
371576	NORTHEAST NEBRASKA	217,462	235,331	230,298	151,577	987,039
371577	GREAT PLAINS COMMUN	1,154,383	1,524,387	1,408,666	1,379,686	1,160,210
371581	PIERCE TEL CO	22,218	23,013	17,136	42,744	81,564
371582	PLAINVIEW TEL CO	4,621	4,532	1,147	17,266	41,195
371586	ROCK COUNTY TEL CO	292,637	304,806	215,411	197,607	265,531
371590	SODTOWN TEL CO	14,128	14,295	15,270	13,595	13,546
371591	SE NEBRASKA TEL CO	811,979	593,585	447,627	488,244	413,078
371592	STANTON TELECOM INC.	225,154	227,529	234,995	235,670	416,353
371595	UTC OF THE WEST-NE	0	395,543	372,027	161,793	0
371597	WAUNETA TEL CO	400,122	377,755	380,707	377,977	398,652
372455	BENKELMAN TEL CO	437,079	453,395	457,196	538,342	521,822
375143	QWEST CORP-NE	0	0	0	0	0
TOTAL:	NEVADA	4,272,198	4,629,365	6,100,968	6,752,934	6,870,005
552220	FILER MUTUAL TEL -NV	0	0	0	0	0
552223	CENTURY-GEM STATE-NV	44,293	54,466	85,266	88,128	108,877
552233	RURAL TEL CO - NV	318,396	344,422	317,046	356,859	480,124
552284	BEEHIVE TEL CO - NV	4,160	44,014	72,552	70,658	126,369
552302	VERIZON CALIF-NV	0	0	0	0	0
552348	CENTEL OF NV	0	0	0	0	0
552349	CHURCHILL-CC COMM.	1,114,283	1,654,500	1,580,904	2,046,859	1,969,329
552351	LINCOLN CTY TEL SYS	24,740	15,948	0	0	41,273
552353	MOAPA VALLEY TEL CO.	0	0	0	0	0
552356	RIO VIRGIN TEL CO	0	0	0	0	0
553304	HUMBOLDT TEL CO	434,604	663,563	797,437	1,004,896	1,150,657
554431	CITIZENS NV-NORTH	2,323,121	1,727,749	3,247,763	2,833,486	2,922,549
554432	CITIZENS NV-SOUTH	8,599	124,703	0	352,047	70,827
555173	NEVADA BELL	0	0	0	0	0

Table 3.36
High-Cost Loop Support Payments by Study Area ($)

Study Area Code	Study Area Name	1999	2000	2001	2002	2003
TOTAL:	NEW HAMPSHIRE	1,542,032	1,271,261	650,798	970,605	862,499
120038	BRETTON WOODS TEL CO	0	0	0	0	0
120039	GRANITE STATE TEL	517,877	484,529	378,025	620,471	499,200
120042	DIXVILLE TEL CO	14,827	14,790	13,105	27,439	39,432
120043	DUNBARTON TEL CO	0	0	0	0	19,217
120045	KEARSARGE TEL CO	406,918	488,842	208,366	147,292	251,386
120047	MERRIMACK COUNTY TEL	36,915	92,849	51,303	175,402	53,265
120049	UNION TEL CO	0	0	0	0	0
120050	WILTON TEL CO - NH	0	0	0	0	0
123321	MCTA, INC.	565,496	190,252	0	0	0
125113	VERIZON NEWHAMPSHIRE	0	0	0	0	0
TOTAL:	NEW JERSEY	0	0	0	0	0
160135	WARWICK VALLEY-NJ	0	0	0	0	0
160138	UNITED TEL - NJ, INC	0	0	0	0	0
165120	VERIZON NEW JERSEY	0	0	0	0	0
TOTAL:	NEW MEXICO	21,466,996	18,399,979	17,532,092	19,703,657	17,421,068
491164	VALOR-NM#1	0	0	0	0	0
491193	VALOR-NM#2	2,425,222	1,257,352	422,004	1,073,924	0
491231	MESCALERO APACHE	0	0	1,424,741	1,596,840	606,384
492066	DELL TEL CO-OP - NM	459,653	491,450	627,325	579,662	523,428
492176	VALLEY TEL COOP - NM	414,029	500,510	488,332	611,178	712,609
492259	BACA VALLEY TEL CO	391,031	399,557	464,285	450,127	503,613
492262	ENMR TEL COOP INC-NM	3,242,450	2,869,936	2,640,887	2,387,927	1,663,177
492263	LA JICARITA RURAL	437,050	487,350	510,062	989,032	1,063,838
492264	LEACO RURAL TEL COOP	820,564	792,148	925,486	1,287,533	1,196,213
492265	TULAROSA BASIN TEL.	596,313	627,394	796,857	976,030	1,095,923
492268	WESTERN NEW MEXICO	3,187,981	3,028,396	3,084,428	3,373,552	3,429,593
492270	PENASCO VALLEY TEL	1,911,598	2,120,889	2,126,245	2,162,056	2,521,351
492272	ROOSEVELT CNTY RURAL	496,950	654,005	872,746	886,767	799,414
492274	CENTURYTEL SW-NM	1,096,674	1,311,056	1,329,449	1,468,571	1,814,809
494449	NAVAJO COMMUN-NM	1,604,912	1,519,050	1,819,244	1,860,458	1,490,718
495105	QWEST CORP-NM	4,382,570	2,340,885	0	0	0
TOTAL:	NEW YORK	9,544,613	14,635,089	10,856,066	12,078,429	10,430,838
150071	ARMSTRONG TEL CO-NY	288,507	360,287	389,567	507,253	474,642
150072	FRONTIER-AUSABLE VAL	131,018	404,721	179,525	216,112	173,535
150073	BERKSHIRE TEL CORP	0	0	28,842	113,938	132,581
150076	CASSADAGA TEL CORP	0	0	0	0	28,244
150077	CHAMPLAIN TEL CO	387,549	2,172,188	746,316	773,908	368,071
150078	CHAUTAUQUA & ERIE	0	0	0	0	0
150079	CHAZY & WESTPORT	331,453	451,611	367,333	342,423	313,985
150081	CITIZENS HAMMOND NY	1,259,304	1,253,420	1,254,521	1,230,420	960,597
150084	TACONIC TEL CORP	0	0	0	0	0
150085	CROWN POINT TEL CORP	440,540	409,757	404,645	400,808	456,667
150088	DELHI TEL CO	0	0	0	0	0
150089	DEPOSIT TEL CO	342,090	318,659	0	17,651	0
150091	DUNKIRK & FREDONIA	0	0	0	0	0
150092	EDWARDS TEL CO	383,509	1,133,084	541,351	513,630	470,527
150093	EMPIRE TEL CORP	119,258	40,486	157,453	50,487	0
150095	FISHERS ISLAND TEL	0	0	0	5,709	1,413
150097	GERMANTOWN TEL CO	736,171	757,584	745,370	705,445	658,598
150099	HANCOCK TEL CO	108,550	90,376	95,991	97,810	116,270
150100	FRONTIER COMM OF NY	0	0	0	0	0
150104	MARGARETVILLE TEL CO	190,494	95,365	180,012	134,730	144,323
150105	MIDDLEBURGH TEL CO	184,997	57,483	33,728	65,567	0
150106	ALLTEL NY-FULTON	0	298,904	0	0	0

Table 3.36
High-Cost Loop Support Payments by Study Area ($)

Study Area Code	Study Area Name	1999	2000	2001	2002	2003
	NEW YORK (CONT.)					
150107	NEWPORT TEL CO	281,856	271,970	262,619	273,356	164,575
150108	NICHOLVILLE TEL CO	641,503	817,166	590,322	701,768	627,563
150109	ALLTEL NY-JAMESTOWN	0	0	0	0	0
150110	OGDEN TEL CO	0	0	0	0	0
150111	ONEIDA COUNTY RURAL	571,273	678,092	442,098	779,722	458,731
150112	ONTARIO TEL CO, INC.	0	0	0	0	0
150113	ALLTEL NY-RED JACKET	0	0	0	0	0
150114	ORISKANY FALLS TEL	3,135	13,296	0	0	0
150116	PATTERSONVILLE TEL	24,622	42,811	28,598	110,692	90,126
150118	PORT BYRON TEL CO	758,797	573,998	408,652	392,747	279,219
150121	FRONTIER-ROCHESTER	0	0	0	0	0
150122	FRONTIER-SENECA GORH	0	0	0	21,655	0
150125	STATE TEL CO	0	0	0	0	0
150128	FRONTIER-SYLVAN LAKE	0	75,270	0	0	0
150129	TOWNSHIP TEL CO	60,944	964,363	11,674	205,377	305,827
150131	TRUMANSBURG TEL CO.	170,854	296,348	279,815	390,446	506,919
150133	VERNON TEL CO	0	6,431	0	0	0
150135	WARWICK VALLEY-NY	0	0	0	0	0
154532	CITIZENS TELECOM-NY	903,950	1,372,034	1,672,715	1,756,941	1,118,793
154533	CITIZENS-RED HOOK	0	0	0	0	0
154534	CITIZENS-WEST. CNTY	1,224,240	1,679,384	2,034,921	2,269,832	2,579,635
155130	VERIZON NEW YORK	0	0	0	0	0
TOTAL:	NORTH CAROLINA	13,936,761	10,259,490	9,115,073	15,497,298	12,016,042
230468	ATLANTIC MEMBERSHIP	0	0	0	0	0
230469	BARNARDSVILLE TEL CO	287,458	267,547	243,091	344,101	259,991
230470	CAROLINA TEL & TEL	0	0	0	0	0
230471	CENTEL OF NC	0	0	0	0	0
230473	CITIZENS TEL CO	2,304,204	1,926,996	1,921,575	3,041,254	1,764,204
230474	CONCORD TEL CO	0	0	0	0	0
230476	ALLTEL CAROLINA-NO	0	0	0	0	0
230478	ELLERBE TEL CO	0	0	0	0	0
230479	VERIZON SOUTH-NC	0	897,363	0	0	0
230483	LEXCOM TELEPHONE CO.	3,610,960	3,956,854	3,323,823	4,021,457	5,437,092
230485	MEBTEL, INC.	0	0	0	0	0
230491	N.ST. DBA N. ST.COMM	0	0	0	0	0
230494	PINEVILLE TEL CO	0	0	0	0	7,614
230495	RANDOLPH TEL CO	0	0	0	0	0
230496	RANDOLPH MEMBERSHIP	0	0	0	25,929	217,858
230497	PIEDMONT MEMBERSHIP	0	0	0	0	37,784
230498	SALUDA MOUNTAIN TEL	270,552	255,210	232,869	224,673	231,651
230500	SERVICE TEL CO	2,817	2,720	0	15,019	39,774
230501	SKYLINE MEMBERSHIP	0	0	0	0	0
230502	STAR MEMBERSHIP CORP	690,110	753,075	606,652	973,496	1,017,369
230503	SURRY MEMBERSHIP	0	0	0	0	0
230505	TRI COUNTY TEL MEMBR	22,249	21,978	8,880	50,960	118,629
230509	VERIZON S-NC(CONTEL)	4,163,152	695,292	1,332,047	4,786,152	690,138
230510	WILKES MEMBERSHIP	1,568,135	1,482,456	1,446,135	2,014,257	2,193,939
230511	YADKIN VALLEY TEL	0	0	0	0	0
235193	SOUTHERN BELL-NC	1,017,123	0	0	0	0
TOTAL:	NORTH DAKOTA	7,715,075	8,702,705	9,592,004	12,483,097	15,311,738
381131	CITIZENS TELECOMM-ND	0	0	0	0	449,028
381447	NORTH DAKOTA TEL CO	367,150	499,111	344,278	585,681	646,083
381509	WOLVERTON TEL CO	30,357	30,677	31,796	41,558	40,303
381601	ABSARAKA COOP TEL CO	9,468	10,127	10,745	7,661	10,874
381604	BEK COMM. COOP.	1,210,375	1,392,658	1,710,217	1,869,901	2,267,297

Table 3.36
High-Cost Loop Support Payments by Study Area ($)

Study Area Code	Study Area Name	1999	2000	2001	2002	2003
	NORTH DAKOTA (CONT.)					
381607	CONSOLIDATED TELCOM	1,612,050	1,842,977	1,918,676	1,812,824	1,979,451
381610	DAKOTA CENTRAL COOP	774,041	782,053	654,017	980,886	1,254,096
381611	DICKEY RURAL COOP	283,167	289,182	531,821	944,230	1,096,746
381614	POLAR TELECOMM.	51,965	55,611	54,141	145,309	154,875
381615	GRIGGS COUNTY TEL CO	54,559	58,088	54,606	96,358	134,071
381616	INTER-COMMUNITY TEL	403,927	544,963	454,392	429,602	555,130
381617	MIDSTATE TEL CO	90,615	62,763	98,760	139,331	182,033
381622	MOORE & LIBERTY TEL	26,415	28,105	26,782	53,219	68,481
381623	NOONAN FARMERS TEL	13,741	13,720	13,226	24,487	25,027
381625	NORTHWEST COMM COOP	172,155	175,804	170,217	440,133	479,966
381630	POLAR COMM MUT AID	0	0	7,169	193,461	487,130
381631	RED RIVER RURAL TEL	113,485	122,774	119,190	294,663	333,860
381632	RESERVATION TEL COOP	564,921	544,713	857,008	1,038,332	1,172,618
381636	UNITED TEL MUTUAL	178,426	216,965	191,961	1,088,540	1,263,364
381637	W. RIVER TELECOM.	1,559,299	1,791,629	2,216,177	2,173,787	2,274,048
381638	MIDSTATE COMM.	27,523	29,348	35,685	88,462	98,394
382247	NEMONT TEL COOP - ND	41,746	42,020	43,881	34,670	34,675
383303	SRT COMMUNICATIONS	129,689	169,419	47,259	0	304,189
385144	QWEST CORP-ND	0	0	0	0	0
TOTAL:	NORTHERN MARIANA ISLANDS	4,733,799	2,425,065	2,501,690	2,655,978	887,685
653700	MICRONESIAN TELECOMM	4,733,799	2,425,065	2,501,690	2,655,978	887,685
TOTAL:	OHIO	5,270,268	5,940,493	6,990,974	7,844,673	8,864,986
300585	ARCADIA TEL CO	13,257	13,429	11,090	21,908	40,090
300586	THE ARTHUR MUTUAL	2,193	0	0	11,686	37,701
300588	AYERSVILLE TEL CO	6,109	6,013	1,539	15,627	40,385
300589	BASCOM MUTUAL TEL CO	13,893	14,875	13,527	21,834	36,912
300590	BENTON RIDGE TEL CO	35,234	38,255	36,967	87,378	102,268
300591	BUCKLAND TEL. CO.	12,209	12,251	9,774	21,854	39,410
300594	THE CHAMPAIGN TEL CO	0	0	0	0	0
300597	THE CHILLICOTHE TEL	3,798,761	3,671,400	4,976,819	5,425,847	6,279,915
300598	MCCLURE TEL CO	103,517	155,058	140,499	146,657	289,579
300604	COLUMBUS GROVE TEL	0	0	0	0	3,475
300606	CONNEAUT TEL CO	0	0	0	0	0
300607	CONTINENTAL OF OHIO	139,450	124,573	110,529	125,114	126,748
300609	DOYLESTOWN TEL CO	0	0	0	0	0
300612	FARMERS MUTUAL TEL	59,836	58,535	53,802	32,253	26,756
300613	LITTLE MIAMI COMM.	372,343	409,752	358,196	349,531	373,807
300614	FORT JENNINGS TEL CO	13,170	13,357	10,453	21,645	40,807
300615	VERIZON NORTH-OH	0	0	0	0	0
300618	GERMANTOWN INDEPEND	0	0	0	0	0
300619	GLANDORF TEL CO	12,100	12,030	7,934	16,789	40,779
300625	KALIDA TEL CO	0	0	0	0	4,311
300630	CENTURYTEL OF OHIO	0	0	0	0	0
300633	MIDDLE POINT HOME	13,771	14,476	12,637	22,129	39,254
300634	MINFORD TEL CO	0	0	0	0	0
300639	THE NEW KNOXVILLE	6,304	6,213	1,559	13,925	40,342
300644	THE NOVA TEL CO	275,323	232,304	239,889	238,907	210,826
300645	OAKWOOD TEL CO	4,587	4,494	0	13,419	40,385
300649	ORWELL TEL CO	123,508	914,622	840,808	979,540	656,224
300650	OTTOVILLE MUTUAL	27,854	29,538	25,507	44,448	76,561
300651	PATTERSONVILLE TEL	11,792	12,385	12,187	29,010	33,925
300654	RIDGEVILLE TEL CO	13,771	14,628	12,651	22,236	38,465
300656	SHERWOOD MUTUAL TEL	4,163	4,068	0	13,518	37,773
300658	SYCAMORE TEL CO	170,031	138,440	82,277	103,012	97,178
300659	TELEPHONE SERVICE	0	0	0	0	0

Table 3.36
High-Cost Loop Support Payments by Study Area ($)

Study Area Code	Study Area Name	1999	2000	2001	2002	2003
	OHIO (CONT.)					
300661	UTC OF OHIO	0	0	0	0	0
300662	VANLUE TEL CO	13,630	14,380	11,872	22,236	38,193
300663	VAUGHNSVILLE TEL CO	10,761	11,875	11,826	28,659	34,179
300664	WABASH MUTUAL TEL CO	12,702	12,628	8,635	15,513	38,738
300665	ALLTEL OHIO INC.	0	0	0	0	0
300666	WESTERN RESERVE TEL	0	0	0	0	0
300682	FRONTIER-MI-OH	0	915	0	0	0
305062	CINCINNATI BELL-OH	0	0	0	0	0
305150	OHIO BELL TEL CO	0	0	0	0	0
TOTAL:	OKLAHOMA	28,551,051	33,268,521	33,359,092	39,002,057	45,605,435
431165	VALOR-OK	0	770,766	0	0	0
431704	LAVACA TEL CO-OK	0	0	0	5,861	34,875
431788	KANOKLA TEL ASSN-OK	212,914	419,405	834,584	974,245	926,394
431831	S. CENTRAL TEL - OK	383,758	388,999	1,007,532	1,332,419	1,267,219
431965	ALLTEL OKLAHOMA INC	4,902,951	5,248,017	4,904,818	4,721,970	4,516,655
431966	ATLAS TEL CO	180,377	285,109	351,116	335,228	418,733
431968	BEGGS TEL CO	0	0	0	0	21,221
431969	BIXBY TEL CO	815,020	690,128	739,063	910,852	741,728
431974	CANADIAN VALLEY TEL	264,162	285,269	314,028	355,725	580,564
431976	CARNEGIE TEL CO INC	129,285	185,029	183,397	265,552	304,223
431977	CENTRAL OKLAHOMA TEL	493,815	555,854	671,480	676,262	580,942
431979	CHEROKEE TEL CO	0	0	63,242	67,422	469,796
431980	CHICKASAW TEL CO	1,202,726	1,812,327	2,153,735	2,896,707	3,385,200
431981	CHOUTEAU TEL CO	446,364	815,285	772,489	892,383	904,700
431982	CIMARRON TEL CO	575,053	637,033	1,555,873	2,046,179	3,343,965
431984	OKLAHOMA COMM SYSTEM	1,452,949	1,557,284	1,371,742	1,826,537	1,619,832
431985	CROSS TEL CO	1,212,055	3,888,035	2,524,336	3,439,066	5,484,260
431988	DOBSON TEL CO	1,411,071	1,343,146	1,560,441	1,519,484	1,522,199
431994	GRAND TEL CO INC	316,154	340,514	440,727	657,668	802,251
431995	HINTON TEL CO	348,409	309,742	331,772	385,114	524,695
432006	MCLOUD TEL CO	549,403	336,568	559,756	1,029,993	3,695,322
432008	MEDICINE PARK TEL CO	13,533	14,236	12,196	33,394	86,383
432010	MID-AMERICA TEL INC	570,866	614,579	554,652	654,475	677,368
432011	OKLAHOMA ALLTEL, INC	3,172,438	3,246,901	2,885,933	2,788,358	2,512,506
432013	OKLAHOMA TEL & TEL	663,462	581,279	665,439	530,915	846,992
432014	OKLAHOMA WESTERN TEL	516,087	689,428	836,254	852,024	565,564
432016	PANHANDLE TEL COOP	1,170,070	1,314,724	992,114	1,151,114	1,158,034
432017	PINE TELEPHONE CO	356,761	416,677	317,581	358,166	272,095
432018	PIONEER TEL COOP INC	4,875,076	3,894,681	4,202,932	4,565,167	4,924,070
432020	POTTAWATOMIE TEL CO	638,354	789,086	762,130	1,018,732	851,412
432022	SALINA-SPAVINAW TEL	768,582	871,556	559,667	1,017,446	637,408
432023	SHIDLER TEL CO	72,690	73,213	74,333	129,467	71,134
432025	SW OKLAHOMA TEL CO	40,714	49,807	42,791	148,685	60,713
432029	TERRAL TEL CO	67,624	47,698	58,176	103,106	329,076
432030	TOTAH TELEPHONE CO	416,520	494,179	408,723	534,181	595,327
432032	VALLIANT TEL CO	23,573	25,447	364,949	506,975	588,194
432034	WYANDOTTE TEL CO	249,591	237,803	243,808	191,860	203,849
432141	SANTA ROSA TEL COOP	38,646	38,716	37,284	79,325	80,536
435215	SOUTHWESTERN BELL-OK	0	0	0	0	0
TOTAL:	OREGON	19,454,874	21,987,592	22,093,697	24,997,883	26,129,478
532226	MIDVALE TEL EXCH -OR	99,263	128,216	127,286	115,679	92,275
532359	BEAVER CREEK COOP	472,486	482,477	775,931	765,951	907,377
532361	CENTURYTEL-EA OREGON	10,594,721	11,759,094	10,630,505	11,453,700	12,515,422
532362	CANBY TEL ASSN	0	0	0	0	0
532363	CLEAR CREEK MUTUAL	555,173	659,060	762,517	985,766	867,485

Table 3.36
High-Cost Loop Support Payments by Study Area ($)

Study Area Code	Study Area Name	1999	2000	2001	2002	2003
	OREGON (CONT.)					
532364	COLTON TEL CO	336,393	502,815	493,764	658,915	630,647
532369	EAGLE TEL SYSTEMS	183,170	206,555	194,796	208,087	322,898
532371	CASCADE UTIL INC	27,015	90,883	250,830	450,976	431,427
532373	GERVAIS TELEPHONE CO	8,520	20,637	28,658	101,210	127,398
532375	ROOME TELECOMM INC	219,816	176,405	220,136	330,469	236,901
532376	HELIX TEL CO.	165,416	163,329	169,444	186,418	174,319
532377	HOME TELEPHONE CO	23,371	32,077	16,233	32,317	20,695
532378	TRANS-CASCADES TEL	160,967	155,305	152,493	294,168	139,628
532383	MOLALLA TEL CO.	1,145,426	1,212,057	1,274,673	1,469,141	1,643,282
532384	MONITOR COOP TEL	121,707	115,701	119,863	208,286	213,035
532385	MONROE TELEPHONE CO.	131,638	130,150	138,150	138,878	206,774
532386	MT. ANGEL TEL CO.	0	0	0	0	0
532387	NEHALEM TEL & TEL	0	0	0	0	0
532388	NORTH STATE TEL CO.	9,973	18,599	17,422	5,320	0
532389	OREGON TEL CORP	119,361	197,422	208,749	179,364	166,086
532390	OREGON-IDAHO UTIL.	1,149,798	1,136,310	1,052,541	1,042,894	1,039,293
532391	PEOPLES TEL CO. - OR	0	0	0	0	30,750
532392	PINE TEL SYSTEM INC.	381,361	370,011	379,327	428,512	637,965
532393	PIONEER TEL COOP	1,061,354	1,989,915	2,420,363	2,741,827	2,818,857
532396	ST PAUL COOP ASSN	13,909	14,856	13,627	21,610	34,666
532397	SCIO MUTUAL TEL ASSN	486,785	565,723	618,168	744,902	880,096
532399	STAYTON COOP TEL CO	0	0	0	0	0
532400	UTC OF THE NW - OR	0	0	0	0	0
532404	ASOTIN TEL - OR	100,719	113,768	92,625	91,406	93,304
532416	VERIZON N'WEST-OR	0	0	0	0	0
532456	MALHEUR HOME TEL CO	443,486	504,046	511,078	617,698	353,452
533401	CITIZENS-OREGON	1,443,043	1,242,180	1,424,519	1,724,388	1,545,446
535163	QWEST CORP-OR	0	0	0	0	0
TOTAL:	PENNSYLVANIA	869,340	1,050,448	1,197,813	1,522,150	2,066,551
170145	THE BENTLEYVILLE TEL	0	0	0	0	0
170149	FRONTIER-BREEZEWOOD	41,623	28,527	0	42,021	22,138
170151	BUFFALO VALLEY TEL	0	0	0	0	0
170152	FRONTIER-CANTON	0	0	0	0	0
170156	CITIZENS - KECKSBURG	0	0	0	0	0
170161	COMMONWEALTH TEL ENT	0	0	0	0	0
170162	THE CONESTOGA TEL	0	0	0	0	0
170165	DENVER & EPHRATA	0	0	0	0	0
170168	FRONTIER-PA	0	0	0	0	0
170169	VERIZON NORTH-PA	0	0	0	0	0
170170	VERIZON N-PA(CONTEL)	0	0	0	0	0
170171	HICKORY TEL CO	0	0	0	9,935	36,058
170175	IRONTON TEL CO	0	0	0	0	0
170176	ALLTEL PENNSYLVANIA	0	0	0	0	0
170177	LACKAWAXEN TEL CO	0	51,530	17,290	0	0
170178	FRONTIER-LAKEWOOD	0	0	0	0	0
170179	LAUREL HIGHLAND TEL	0	0	0	0	0
170183	MAHANOY & MAHANTONGO	161,654	134,197	82,107	109,932	94,574
170185	MARIANNA - SCENERY	0	0	175,818	161,714	386,496
170189	ARMSTRONG TEL CO-PA	142,779	180,225	147,107	303,294	369,843
170191	NORTH EASTERN PA TEL	0	0	0	7,180	232,267
170192	NORTH PENN TEL CO	387,620	533,878	666,612	735,401	648,413
170193	NORTH PITTSBURGH TEL	0	0	0	0	0
170194	FRONTIER-OSWAYO RIVR	39,504	0	0	0	0
170195	ARMSTRONG TEL NORTH	13,319	14,336	13,652	24,372	33,262
170196	PALMERTON TEL CO	0	0	0	0	0
170197	PENNSYLVANIA TEL CO	0	0	0	10,052	35,930

Table 3.36
High-Cost Loop Support Payments by Study Area ($)

Study Area Code	Study Area Name	1999	2000	2001	2002	2003
	PENNSYLVANIA (CONT.)					
170200	PYMATUNING IND TEL	0	0	0	0	0
170201	VERIZON N-PA(QUAKER)	0	0	0	0	0
170204	SOUTH CANAAN TEL CO	0	0	0	3,866	56,127
170206	SUGAR VALLEY TEL CO	65,962	90,117	81,315	79,584	63,565
170209	UTC OF PENNSYLVANIA	0	0	0	0	0
170210	VENUS TEL CORP	218	0	0	9,312	36,689
170215	YUKON - WALTZ TEL CO	7,050	8,027	3,900	18,651	41,295
170277	WEST SIDE TEL CO-PA	9,613	9,609	10,013	6,835	9,895
175000	VERIZON PENNSYLVANIA	0	0	0	0	0
TOTAL:	PUERTO RICO	44,152,015	51,289,917	19,516,855	1,556,949	2,940,606
633200	P R T C - CENTRAL	21,679,560	23,969,655	10,171,140	1,556,949	2,940,606
633201	PUERTO RICO TEL CO	22,472,456	27,320,262	9,345,715	0	0
TOTAL:	RHODE ISLAND	0	0	0	0	0
585114	VERIZON RHODE ISLAND	0	0	0	0	0
TOTAL:	SOUTH CAROLINA	20,927,127	19,866,771	14,901,182	25,307,753	28,164,423
240479	VERIZON SOUTH-SC	0	0	0	0	0
240506	UTC OF THE CAROLINAS	2,569,657	744,037	393,244	850,065	0
240512	BLUFFTON TEL. CO.	1,382,643	1,205,037	2,498,684	2,724,700	3,894,742
240515	CHESNEE TEL CO	0	0	0	0	0
240516	CHESTER TEL CO - SC	0	0	0	0	0
240517	ALLTEL SO CAROLINA	793,270	792,352	753,061	1,105,319	608,373
240520	FARMERS TEL COOP	3,549,605	4,076,100	3,814,883	6,113,932	6,989,139
240521	FORT MILL TEL CO	1,200,402	1,431,459	1,194,408	1,870,574	2,075,363
240523	HARGRAY TEL CO	194,734	151,515	5,976	0	1,364,927
240524	HEATH SPRINGS TEL CO	2,631	0	0	8,466	36,629
240526	VERIZON S-SC(CONTEL)	0	544,497	0	412,537	0
240527	HOME TEL CO	857,874	1,047,939	1,078,179	1,656,452	1,796,632
240528	HORRY TEL COOP	0	0	0	1,809,773	1,624,021
240531	LANCASTER TEL CO	790,803	812,477	516,168	760,396	762,803
240532	LOCKHART TEL CO INC	13,904	14,817	13,336	21,861	35,763
240533	MCCLELLANVILLE TEL	535,193	474,250	467,425	483,693	503,416
240535	NORWAY TEL CO	13,087	13,964	11,574	22,183	39,281
240536	PALMETTO RURAL COOP	0	0	0	0	0
240538	PIEDMONT RURAL COOP	0	652,445	669,922	2,383,509	2,281,016
240539	PBT TELECOM, INC.	1,133,072	1,121,527	1,279,368	2,001,616	2,153,970
240541	RIDGEWAY TEL CO	0	0	0	0	0
240542	ROCK HILL TEL CO	1,302,602	655,119	0	512,581	168,677
240544	ST STEPHEN TEL CO	0	0	624,261	606,034	621,280
240546	SANDHILL TEL COOP	0	0	0	0	0
240550	WEST CAROLINA RURAL	701,609	999,858	856,114	1,247,656	2,579,060
240551	WILLISTON TEL CO	770,124	780,367	724,579	716,405	629,332
245194	SOUTHERN BELL-SC	5,115,915	4,349,010	0	0	0
TOTAL:	SOUTH DAKOTA	5,932,485	6,804,824	8,703,569	13,515,366	15,503,967
391640	ARMOUR INDEPENDENT	40,811	43,774	41,207	69,453	99,928
391642	BALTIC TELECOM COOP.	67,910	73,369	68,806	105,203	165,855
391647	CHEYENNE RIVER SIOUX	435,182	421,586	699,226	729,393	648,767
391649	BERESFORD MUNICIPAL	2,153	2,050	0	9,481	36,749
391650	CITY OF BROOKINGS	0	0	0	0	0
391652	DAKOTA COMM TEL.	959,548	1,302,460	930,727	1,080,569	891,549
391653	CITY OF FAITH MUNIC	11,385	12,176	11,792	29,402	33,496
391654	INTERSTATE TELECOMM.	332,829	356,314	344,150	555,451	849,272
391657	SPLITROCK TELECOM	26,611	16,462	0	59,090	189,863
391659	GOLDEN WEST TELECOMM	1,167,987	1,277,607	2,127,047	3,313,469	2,781,632

Table 3.36
High-Cost Loop Support Payments by Study Area ($)

Study Area Code	Study Area Name	1999	2000	2001	2002	2003
	SOUTH DAKOTA (CONT.)					
391660	MT RUSHMORE TEL	104,395	112,723	99,399	177,884	307,459
391664	JAMES VALLEY COOP	135,899	146,907	144,255	398,527	419,655
391666	JEFFERSON TEL CO -SD	99,811	234,631	246,828	332,509	368,653
391667	KADOKA TELEPHONE CO	0	14,257	19,825	58,052	59,737
391668	KENNEBEC TEL CO	143,900	144,009	155,490	200,261	335,713
391669	MCCOOK COOP TEL CO	85,050	90,386	87,243	127,236	199,194
391670	MIDSTATE COMM., INC.	127,556	137,657	131,913	270,077	343,696
391671	WEST RIVER(MOBRIDGE)	0	0	0	0	0
391674	ROBERTS COUNTY COOP	99,273	103,656	96,096	217,966	226,442
391676	SANTEL COMM. COOP.	160,562	192,318	246,083	601,578	871,230
391677	SIOUX VALLEY TEL. CO	110,904	117,696	104,802	176,452	290,741
391679	STOCKHOLM-STRANDBURG	73,668	67,751	134,174	140,143	112,213
391680	SULLY BUTTES TEL	819,410	620,342	635,309	1,054,405	1,903,801
391680A	SULLY BUTTES TEL	0	0	0	0	0
391682	TRI-COUNTY TELCOM	26,258	27,057	27,009	50,657	50,513
391684	UNION TEL CO.	26,695	27,913	21,957	43,967	79,332
391685	VALLEY TELECOMM.	138,066	377,452	511,249	864,161	1,062,726
391686	VIVIAN TELEPHONE CO	283,201	295,588	1,272,747	2,104,017	2,406,685
391688	WESTERN TEL CO.	34,116	36,581	36,065	88,437	99,543
391689	WEST RIVER COOP	419,305	552,103	510,170	657,526	669,524
395145	QWEST CORP-SD	0	0	0	0	0
TOTAL:	TENNESSEE	10,566,137	11,288,137	12,236,017	16,897,670	18,657,273
290280	ARDMORE TEL CO	465,789	552,817	492,995	520,265	868,465
290552	CENTURYTEL-ADAMSVILL	1,499,788	1,657,441	1,956,410	2,243,528	2,231,849
290553	BEN LOMAND RURAL	0	0	0	0	0
290554	BLEDSOE TEL COOP	0	0	0	0	0
290557	CENTURY-CLAIBORNE	1,146,418	1,371,257	1,466,157	1,758,713	1,778,808
290559	CONCORD TEL EXCHANGE	0	0	0	0	0
290561	CROCKETT TEL CO	0	0	0	8,797	99,673
290562	DEKALB TEL COOP	2,464,164	2,266,240	2,062,130	2,158,073	2,282,742
290565	HIGHLAND TEL COOP-TN	0	0	0	0	0
290566	HUMPHREY'S COUNTY	243,401	198,921	172,897	221,829	193,586
290567	UNITED INTER-MT-TN	0	0	0	0	0
290570	LORETTO TEL CO	30,954	30,487	7,919	77,535	201,006
290571	MILLINGTON TEL CO	0	0	0	246,834	671,738
290573	NORTH CENTRAL COOP	948,381	1,098,744	1,389,655	1,426,873	1,480,026
290574	CENTURYTEL-OOLTEWAH	0	0	413,595	571,592	779,540
290575	TENNESSEE TEL CO	1,867,627	1,596,094	1,101,141	1,726,604	1,622,700
290576	PEOPLES TEL CO	0	0	0	0	60,762
290578	TELLICO TEL CO	346,784	436,744	493,246	445,503	578,126
290579	TWIN LAKES TEL COOP	342,228	400,166	184,669	557,305	722,685
290580	CITIZENS-VOLUNTEER	0	102,285	0	359,225	1,628
290581	UTC OF TN	0	0	895,782	1,434,473	2,194,369
290583	WEST TENNESSEE TEL	22,493	22,107	3,876	59,957	161,299
290584	YORKVILLE TEL COOP	52,594	56,675	54,173	100,303	135,602
294336	CUC DBA CITIZENS-TN	1,135,517	1,498,159	1,541,373	2,980,260	2,592,671
295185	SO. CENTRAL BELL -TN	0	0	0	0	0
TOTAL:	TEXAS	74,737,514	72,618,482	96,031,141	108,030,202	93,923,563
440425	CAMERON TEL CO TEXAS	186,581	461,016	475,307	493,101	433,629
441163	VALOR-TX	0	0	0	1,017,181	246,680
442038	BLOSSOM TEL CO	0	0	0	7,732	33,329
442039	BIG BEND TEL CO INC	3,950,624	6,300,164	5,649,465	5,337,677	5,998,649
442040	BRAZORIA TEL CO	1,680,758	1,729,772	1,724,525	1,766,054	1,835,071
442041	BRAZOS TEL COOP INC	493,454	381,728	586,399	708,394	583,514
442043	NORTH TEXAS TEL. CO.	25,242	27,174	26,230	53,934	68,631

Table 3.36
High-Cost Loop Support Payments by Study Area ($)

Study Area Code	Study Area Name	1999	2000	2001	2002	2003
	TEXAS (CONT.)					
442046	CAP ROCK TEL COOP	159,358	192,487	249,290	365,367	225,971
442052	CENTRAL TEXAS CO-OP	2,371,098	2,991,305	2,882,937	4,234,416	4,711,628
442057	COLEMAN COUNTY CO-OP	352,779	675,541	1,234,023	1,276,088	1,142,606
442059	COLORADO VALLEY TEL	1,318,597	1,626,393	1,674,084	1,807,278	1,990,156
442060	COMANCHE COUNTY TEL	162,278	116,368	49,024	209,244	271,799
442061	COMMUNITY TEL CO	336,578	294,993	350,485	379,113	449,736
442065	CUMBY TEL COOP INC	80,906	78,566	33,920	205,323	212,163
442066	DELL TEL. CO-OP - TX	1,207,866	1,214,570	1,139,562	1,343,854	1,240,131
442068	EASTEX TEL COOP INC	3,827,653	4,041,059	3,927,971	4,213,745	4,100,898
442069	ELECTRA TELEPHONE CO	835,691	892,439	906,119	957,327	1,008,824
442070	ETEX TEL COOP INC	2,013,367	2,109,056	1,933,545	2,592,598	2,770,785
442071	FIVE AREA TEL CO-OP	610,824	337,128	424,461	475,568	428,144
442072	FORT BEND TEL CO	287,333	390,111	0	69,418	0
442073	BORDER TO BORDER	391,033	387,969	375,961	434,138	532,376
442076	GANADO TELEPHONE CO	537,759	825,655	1,145,665	1,309,219	1,452,023
442080	GTE SW VERIZON-TX	0	0	0	0	0
442083	GUADALUPE VALLEY TEL	2,419,153	2,960,853	3,874,481	5,065,087	6,022,283
442084	UTC OF TEXAS INC	18,750,588	17,551,488	17,949,523	21,479,400	20,761,295
442086	HILL COUNTRY CO-OP	1,531,079	1,395,360	1,459,030	1,581,005	1,611,426
442090	ALENCO COMMUNICATION	1,386,772	1,408,550	1,596,761	1,608,360	1,589,218
442091	ETS TEL. CO., INC.	395,686	650,896	881,948	1,165,100	1,712,274
442093	INDUSTRY TEL CO	467,229	383,177	488,269	539,498	558,616
442097	KERRVILLE TEL CO	0	83,852	763,252	710,054	971,530
442101	CENTURYTEL-LK DALLAS	1,236,398	1,073,067	965,805	974,663	1,108,794
442103	LA WARD TEL EXCHANGE	326,344	293,385	276,758	332,889	333,320
442104	LAKE LIVINGSTON TEL	575,459	498,535	556,052	849,646	885,636
442105	LIPAN TEL CO	406,415	384,033	401,439	458,145	497,954
442107	LIVINGSTON TEL CO	0	0	0	0	0
442109	TXU COMMUNICATIONS	4,729,094	2,934,272	2,417,679	4,461,293	3,360,416
442112	MID-PLAINS RURAL TEL	548,364	560,471	528,171	651,887	679,381
442114	CENTEL OF TEXAS	4,724,657	401,982	`	95,587	0
442116	MUENSTER DBA NORTEX	982,586	888,996	913,341	1,038,363	794,437
442117	CENTURYTEL-PORT ARAN	253,102	253,962	232,847	138,801	182,275
442130	PEOPLES TEL COOP -TX	1,447,007	1,497,291	1,867,053	2,490,903	3,341,574
442131	POKA-LAMBRO TEL COOP	505,985	538,650	474,093	511,605	427,668
442134	RIVIERA TEL CO INC	420,220	328,834	448,263	778,176	814,185
442135	SOUTHWEST TEXAS TEL	1,462,396	1,420,058	1,308,037	1,503,121	1,551,393
442140	CENTURYTEL-SAN MARCO	770,664	756,474	773,454	338,329	642,849
442141	SANTA ROSA TEL COOP	460,078	495,188	473,095	597,268	426,962
442143	SOUTH PLAINS TEL	126,351	95,693	58,661	65,334	85,191
442147	SUGAR LAND TEL CO	0	0	0	0	0
442150	TATUM TEL CO	408,669	396,477	383,794	435,235	398,019
442151	TAYLOR TEL CO-OP INC	283,913	261,354	751,544	774,870	778,325
442153	TEXAS-ALLTEL, INC.	2,614,040	2,234,080	1,764,119	2,003,282	1,337,966
442154	GTE-SW VERIZON-TX	423,356	1,034,418	22,010,054	19,675,185	4,594,803
442159	VALLEY TEL CO-OP -TX	3,984,260	4,011,982	4,939,572	5,613,745	5,625,522
442166	WEST TEXAS RURAL TEL	931,331	1,253,638	1,274,882	1,299,731	1,366,866
442168	WES-TEX TEL CO-OP	200,773	287,703	315,498	445,268	627,259
442170	XIT RURAL TEL CO-OP	1,135,767	1,210,267	1,094,695	1,091,607	1,099,384
442262	ENMR TEL COOP-TX	0	0	0	0	0
445216	SOUTHWESTERN BELL-TX	0	0	0	0	0
TOTAL:	UTAH	4,110,389	3,843,599	4,319,612	6,517,482	10,319,922
502277	CENTRAL UTAH TEL INC	159,456	171,807	151,340	213,250	301,731
502277A	CENTRAL UTAH TEL INC	0	0	0	0	0
502278	EMRY DBA EMRY TELCOM	23,190	0	88,197	134,566	1,080,222
502278A	EMRY DBA EMRY TELCOM	0	0	0	0	1,010,904

Table 3.36
High-Cost Loop Support Payments by Study Area ($)

Study Area Code	Study Area Name	1999	2000	2001	2002	2003
	UTAH (CONT.)					
502279	GUNNISON TEL CO	0	0	0	0	24,633
502282	MANTI TEL CO	0	0	0	1,485	0
502282A	MANTI TEL CO	0	0	0	0	36,608
502283	SKYLINE TELECOM	39,200	42,456	40,807	71,983	98,383
502283A	SKYLINE TELECOM	0	0	0	0	67,166
502284	BEEHIVE TEL CO - UT	52,157	137,603	294,774	600,980	714,748
502286	SOUTH CENTRAL UTAH	515,900	338,352	296,208	505,663	653,143
502287	UINTAHBASIN DBA UBTA	961,630	870,850	1,275,040	1,275,445	1,352,632
502287A	UINTAHBASIN DBA UBTA	0	0	0	0	388,492
502288	ALL WEST COMM-UT	202,868	171,937	230,437	631,230	1,315,253
502288A	ALL WEST COMM-UT	0	0	0	0	115,365
503032	BEAR LAKE COMM	111,789	104,901	132,516	160,689	192,793
504429	CITIZENS TELECOM-UT	1,891,449	1,774,641	1,543,130	2,660,681	2,759,222
504449	NAVAJO COMMUN-UT	152,750	231,053	267,164	261,509	208,629
505107	QWEST CORP-UT	0	0	0	0	0
TOTAL:	VERMONT	5,212,919	3,371,605	3,285,243	5,403,767	5,214,429
140053	FRANKLIN TEL CO - VT	13,828	14,449	12,623	22,227	39,034
140058	LUDLOW TEL CO	0	0	0	0	0
140061	NORTHFIELD TEL CO	12,475	12,640	0	0	0
140062	PERKINSVILLE TEL CO	71,699	13,544	20,989	13,133	22,067
140064	SHOREHAM TEL CO INC.	82,665	87,705	82,593	125,624	199,737
140068	TOPSHAM TEL CO	10,929	3,377	21,085	60,640	82,556
140069	WAITSFIELD/FAYSTON	1,123,801	1,258,359	1,195,086	2,320,191	1,775,474
143331	NORTHLAND TEL. CO-VT	747,265	819,788	833,319	951,329	786,979
145115	VERIZON VERMONT	1,344,741	0	0	0	0
147332	VERMONT TEL. CO-VT	1,805,516	1,161,743	1,119,548	1,910,622	2,308,582
TOTAL:	VIRGIN ISLANDS	15,845,898	16,849,596	17,298,595	18,471,944	14,401,746
643300	VIRGIN ISLANDS TEL	15,845,898	16,849,596	17,298,595	18,471,944	14,401,746
TOTAL:	VIRGINIA	4,576,430	4,916,759	3,165,619	3,499,324	5,030,610
190217	AMELIA TEL CORP	502,665	556,386	593,761	719,109	757,976
190219	BUGGS ISLAND COOP	0	0	0	0	3,952
190220	BURKE'S GARDEN TEL	15,075	15,198	15,902	19,254	18,797
190225	CITIZENS TEL COOP	0	0	0	43,701	176,446
190226	NTELOS, INC.	0	0	0	0	0
190233	VERIZON S-VA(CONTEL)	0	0	0	0	0
190236	NORTH RIVER TEL COOP	9,815	9,735	6,029	20,317	41,202
190237	HIGHLAND TEL COOP	37,518	40,035	38,958	83,127	103,163
190238	MT GROVE-WILLIAMSVIL	48,483	52,220	51,952	144,025	157,019
190239	NEW HOPE TEL CO - VA	11,794	12,038	8,462	20,829	40,645
190243	PEMBROKE TEL COOP	0	0	0	12,049	66,084
190244	PEOPLES MUTUAL TEL	0	646,356	623,731	505,818	939,722
190248	SCOTT COUNTY COOP	60,351	64,540	42,321	123,372	246,879
190249	ROANOKE & BOTETOURT	745,478	689,409	607,569	560,143	1,790,615
190250	SHENANDOAH TEL CO	0	0	0	0	0
190253	VIRGINIA TEL CO	0	0	0	0	0
190254	CENTEL OF VIRGINIA	1,169,355	1,457,808	902,980	766,150	423,069
190479	VERIZON SOUTH-VA	1,638,168	1,043,394	0	184,746	0
190567	UNITED INTER-MT-VA	0	0	0	0	0
193029	NEW CASTLE TEL. CO.	337,728	329,640	273,954	296,683	265,042
195040	VERIZON VIRGINIA INC	0	0	0	0	0
TOTAL:	WASHINGTON	23,958,844	23,069,658	20,979,436	29,090,600	25,945,677
522400	UTC OF THE NW-WA	1,153,237	84,562	0	0	0
522404	ASOTIN TEL - WA	279,032	228,195	186,993	189,279	168,461

Table 3.36
High-Cost Loop Support Payments by Study Area ($)

Study Area Code	Study Area Name	1999	2000	2001	2002	2003
	WASHINGTON (CONT.)					
522408	CENTURYTEL-WASHINGTO	14,722,869	14,470,992	12,887,710	16,833,027	15,817,128
522410	CENTURYTEL-COWICHE	79,161	136,925	131,154	60,455	9,694
522412	ELLENSBURG TEL CO	307,713	836,821	274,141	847,343	988,449
522416	VERIZON N'WEST-WA	0	0	0	0	0
522417	HAT ISLAND TEL CO	4,469	10,733	14,405	0	0
522418	PEND OREILLE TEL.	640,437	747,537	713,523	674,992	732,511
522419	HOOD CANAL TEL CO	178,685	175,860	129,274	114,328	163,803
522423	INLAND TEL CO -WA	604,788	574,941	450,840	599,507	827,877
522426	KALAMA TEL CO	374,558	440,939	360,404	429,960	206,737
522427	LEWIS RIVER TEL CO	97,707	70,362	39,141	197,026	79,490
522430	MCDANIEL TEL CO	4,906	0	0	27,451	102,728
522431	MASHELL TELECOM INC	686,423	841,918	1,234,144	1,618,059	1,486,046
522437	PIONEER TEL CO	178,497	209,238	197,524	195,545	163,252
522442	ST JOHN TEL CO	87,273	76,938	33,191	80,903	59,543
522446	TENINO TELEPHONE CO	415,665	433,941	478,214	500,852	548,362
522447	TOLEDO TELEPHONE CO	592,194	652,549	816,136	875,963	1,000,729
522449	VERIZON N'WEST-WA	399,613	0	0	0	0
522451	WESTERN WAHKIAKUM	970,576	907,442	988,823	1,125,820	1,140,556
522452	WHIDBEY TEL CO.	1,625,050	1,765,852	1,675,471	2,319,855	1,764,088
522453	YCOM NETWORKS, INC.	555,990	403,913	368,348	2,400,235	686,221
525161	QWEST CORP-WA	0	0	0	0	0
TOTAL:	WEST VIRGINIA	18,417,123	17,303,676	20,155,017	24,924,065	22,468,908
200256	ARMSTRONG OF WV	0	0	0	236,424	195,635
200257	SPRUCE KNOB SENECA	9,724	10,186	6,700	19,624	41,302
200258	WAR ACQ. DBA WAR TEL	0	0	0	2,833	30,793
200259	HARDY TELECOM	1,149,602	912,154	841,018	993,757	1,035,263
200267	ARMSTRONG TEL. CO.	309,079	357,868	486,746	655,317	513,987
200271	CTC WVA-MTN. STATE	5,013,973	4,771,569	5,401,004	5,793,400	6,772,184
200277	WEST SIDE TEL-WV	36,492	36,278	25,506	0	0
204338	CTC WVA-ST MARY'S	4,076,291	3,677,761	4,486,164	5,976,368	4,106,014
204339	CTC WVA-BLUEFIELD	6,412,148	7,537,860	8,907,878	11,246,342	9,773,731
205050	VERIZON W VA INC.	1,409,814	0	0	0	0
TOTAL:	WISCONSIN	14,630,205	17,163,710	18,533,499	20,987,870	24,753,408
330841	CENTURYTEL-MW-WI	0	863,695	1,124,509	1,417,421	1,583,566
330842	AMERY TELCOM, INC.	0	0	0	0	0
330843	AMHERST TEL CO	0	0	0	0	51,206
330844	BADGER TELECOM, INC.	291,574	374,286	377,642	556,829	690,052
330846	BALDWIN TELECOM	0	0	0	0	0
330847	BELMONT TEL CO	12,848	13,265	10,476	21,835	39,939
330848	BERGEN TEL CO	28,681	29,607	31,239	28,797	29,394
330849	BLACK EARTH TEL CO	0	0	0	1,434	30,467
330850	BLOOMER TEL CO	0	0	0	0	0
330851	BONDUEL TEL CO	0	0	0	0	0
330855	BRUCE TEL CO, INC	67,496	38,722	94,377	134,064	134,103
330856	BURLINGTON B&W	0	0	0	0	0
330857	CENTURYTEL-MW-WI	0	0	1,969	0	57,001
330859	CENTRAL STATE TEL CO	743,893	931,477	984,896	1,244,682	1,200,193
330860	CHEQUAMEGON TEL COOP	833,897	875,901	1,263,204	854,658	719,070
330861	CHIBARDUN TEL COOP	65,147	64,667	41,258	116,025	247,876
330863	CITIZENS TEL COOP-WI	41,766	44,590	39,981	66,362	112,193
330865	CLEAR LAKE TEL CO-WI	0	0	0	1,852	27,466
330866	COCHRANE COOP TEL CO	27,785	29,752	27,134	43,530	73,007
330868	COON VALLEY FARMERS	40,528	42,685	35,597	66,504	118,400
330870	RHINELANDER(CRANDON)	544,589	334,332	434,483	1,237,459	536,487
330872	CUBA CITY EXCHANGE	0	0	0	0	6,020

Table 3.36
High-Cost Loop Support Payments by Study Area ($)

Study Area Code	Study Area Name	1999	2000	2001	2002	2003
	WISCONSIN (CONT.)					
330875	DICKEYVILLE TEL CORP	4,449	4,349	0	9,935	36,228
330877	CENTURYTEL-FAIRWATER	34,161	2,589	41,042	55,433	77,207
330879	FARMERS INDEPENDENT	32,326	32,098	20,689	60,095	123,884
330880	FARMERS TEL CO - WI	0	0	0	0	80,503
330881	MID-PLAINS TEL CO	0	0	0	0	0
330884	CENTURYTEL-FORESTVIL	726,877	744,925	686,961	664,337	572,245
330886	VERIZON NORTH-WI	0	0	0	0	0
330889	HAGER TELECOM INC.	21,904	22,769	15,685	41,390	82,145
330891	RHINELANDER(HEADWTR)	0	0	192,082	801,778	613,587
330892	HILLSBORO TEL CO	0	0	0	0	18,155
330895	CENTURYTEL-WISCONSIN	0	0	0	0	0
330896	LAKEFIELD TEL CO	25,540	26,423	20,261	43,305	81,253
330898	CENTURYTEL-LARSEN-RE	233,069	284,277	284,621	287,639	297,605
330899	LA VALLE TEL COOP	21,236	21,325	13,889	40,596	82,479
330900	LEMONWEIR VALLEY TEL	0	0	0	0	17,737
330902	LUCK TEL CO	11,889	11,700	2,817	31,647	79,997
330905	MANAWA TEL CO	8,141	7,950	0	27,721	77,793
330908	MARQUETTE-ADAMS COOP	0	749	84,818	317,116	417,051
330909	MIDWAY TEL CO	76,723	141,625	105,514	157,067	113,453
330910	MILLTOWN MUTUAL TEL	0	0	0	0	0
330912	FRONTIER-MONDOVI	0	0	0	0	0
330913	CENTURYTEL-MONROE	154,454	329,365	354,941	364,065	414,208
330914	EASTCOAST TELECOM	15,575	15,085	0	59,234	185,757
330915	MOSINEE TEL CO	0	0	0	0	0
330916	MOUNT HOREB TEL CO	706,152	728,086	840,802	751,294	635,160
330917	MT VERNON TEL CO	0	0	0	39,384	379,933
330918	NELSON TEL COOP	41,108	40,796	25,377	79,300	165,137
330920	NIAGARA TEL CO	119,719	102,168	47,901	57,903	43,485
330922	CENTURYTEL-MW-WI/NW	0	0	0	0	0
330924	CENTURYTEL-MW-KENDAL	0	0	0	0	0
330925	BAYLAND TEL CO	0	0	0	0	0
330930	GRANTLAND TELECOM	66,697	69,191	56,925	110,016	198,630
330931	CENTURYTEL-SO WI	80,060	107,293	8,983	67,802	0
330934	CENTURYTEL-MW-WI	0	0	0	0	0
330936	INDIANHEAD TEL CO	638,555	695,437	647,539	589,859	500,069
330937	PRICE COUNTY TEL CO	283,077	254,358	190,192	311,687	257,877
330938	NORTHEAST TEL CO	0	0	0	0	0
330940	RHINELANDER(RHINLDR)	0	0	0	0	0
330941	RHINELANDER(RIB LKE)	103,967	164,003	187,586	163,082	103,195
330942	RICHLAND-GRANT COOP	67,193	72,298	68,508	110,342	162,060
330943	RIVERSIDE TELECOM	0	0	0	0	16,316
330944	FRONTIER-ST. CROIX	0	0	0	0	0
330945	SCANDINAVIA TEL CO	0	0	0	8,864	65,520
330946	SHARON TEL CO	27,479	29,611	27,253	43,141	69,650
330949	SIREN TEL CO, INC	0	0	0	0	0
330950	CENTURYTEL-NW WI	4,006,779	4,490,283	4,562,798	4,372,004	4,570,875
330951	SOMERSET TEL CO	0	0	0	0	0
330952	SE TEL OF WISCONSIN	29,525	22,941	103,420	40,904	112,935
330953	SPRING VALLEY TEL CO	82,660	91,244	169,594	230,521	238,452
330954	STOCKBRIDGE & SHERWD	281,303	348,073	262,706	343,187	310,350
330955	STATE LONG DISTANCE	0	0	0	0	0
330956	CENTURYTEL-NORTH WI	3,624,665	4,207,606	4,663,609	4,097,346	4,141,442
330958	TENNEY TEL CO	20,548	26,876	39,613	39,316	35,471
330959	CENTURYTEL-MW-WI	0	0	0	0	0
330960	TRI-COUNTY TEL COOP	83,561	89,051	80,269	130,902	224,268
330962	UNION TEL CO	28,029	27,665	9,521	60,251	160,406
330963	UTELCO, INC	0	0	0	0	0

Table 3.36
High-Cost Loop Support Payments by Study Area ($)

Study Area Code	Study Area Name	1999	2000	2001	2002	2003
	WISCONSIN (CONT.)					
330964	FRONTIER-WISCONSIN	0	0	0	0	0
330966	VERNON TEL COOP	105,427	110,029	88,981	176,025	319,150
330967	FRONTIER OF VIROQUA	0	0	0	0	0
330968	WAUNAKEE TEL CO	0	0	0	0	0
330970	CENTURYTEL-MW-WI	6,643	9,438	0	58,068	189,247
330971	W. WISCONSIN TELCOM	73,740	75,170	53,538	123,393	247,215
330973	WITTENBERG TEL CO	88,769	113,889	108,297	114,140	100,498
330974	WOOD COUNTY TEL CO	0	0	0	116,328	842,525
331155	TELEPHONE USA OF WI	0	0	0	0	1,377,419
331159	CENTURYTEL-CENTRL WI	0	0	0	0	258,396
335220	WISCONSIN BELL	0	0	0	0	0
TOTAL:	WYOMING	15,981,421	13,453,305	12,540,104	13,533,201	13,725,121
511595	UTC OF THE WEST-WY	637,197	999,298	1,031,879	1,017,725	923,705
512251	RANGE TEL COOP - WY	4,717,490	4,469,028	4,623,768	5,101,287	4,961,683
512289	CHUGWATER TEL CO	38,150	45,492	31,305	47,689	44,931
512290	ALL WEST COMM.-WY	14,311	25,837	16,877	43,739	48,316
512291	DUBOIS TEL EXCHANGE	1,190,994	1,124,622	1,130,337	1,144,889	1,041,130
512295	SILVER STAR TEL-WY	798,706	699,735	787,849	709,040	869,966
512296	TRI COUNTY TEL ASSN	3,057,504	3,313,801	3,572,769	3,802,733	4,258,900
512297	UNION TELEPHONE CO	975,754	1,098,254	1,074,920	1,283,710	1,305,182
512299	CENTURYTEL OF WY.	195,371	314,884	270,399	382,389	271,307
515108	QWEST CORP-WY	4,355,945	1,362,354	0	0	0
TOTAL:	INDUSTRY	858,482,528	867,135,473	862,768,779	1,009,171,903	1,053,370,391

Table 3.37
Changes in Local Exchange Carriers

Mergers and Acquisitions

Study Area Code	Merged Study Area	Study Area Code	Surviving Study Area	State	Year
361377	DANUBE TEL CO	361413	MID STATE TEL. CO. DBA KMP TEL. CO.	MN	1998
250296	GOSHEN TEL CO	250284	BUTLER TEL. CO., INC.	AL	1999
250297	GROVE HILL TEL CORP	250284	BUTLER TEL. CO., INC.	AL	1999
351148	DEEP RIVER MUTUAL	351248	MONTEZUMA MUTUAL TEL. CO.	IA	1999
421859	BOURBEUSE TEL	421882	FIDELITY TELEPHONE COMPANY	MO	1999
120040	CHICHESTER TEL CO	120045	KEARSARGE TEL. CO.	NH	1999
120046	MERIDEN TEL CO	120045	KEARSARGE TEL. CO.	NH	1999
381634	SOURIS RIVER TELECOM	383303	SRT COMMUNICATIONS	ND	2000
391661	HANSON COUNTY TEL CO	391669	MCCOOK COOP TEL CO	SD	2001

Code and Ownership Changes

Study Area Code	Old Study Area	Study Area Code	New Study Area	State	Year
340985	CENTEL OF ILLINOIS	341057	GALLATIN RIVER COMMUNICATIONS	IL	1998
371544	ELSIE MUTUAL TEL CO	371518	ELSIE COMMUNICATIONS, INC.	NE	1998
351341	FRONTIER COMM.-SCHUYLER, INC.	351158	MINBURN TELECOMMUNICATIONS, INC.	IA	1999
200276	WAR TEL CO	200258	BRIDGES TELECOMM. DBA WAR TELECOMM	WV	1999
613009	GTE ALASKA INC.	611449	ATEAC, INC.	AK	2000
401730	GTE ARKANSAS INC.	401142	CENTURYTEL OF NW ARK. - RUSSELLVILLE	AR	2000
401790	CONTEL KS DBA GTE SYSTEMS AR	401143	CENTURYTEL OF NW ARK. - SILOAM SPRINGS	AR	2000
402080	GTE SOUTHWEST INC-AR	401144	CENTURYTEL OF CENTRAL ARKANSAS	AR	2000
351186	GTE NORTH INC. - IA	351167	IOWA TELECOM SVCS DBA IOWA TELECOM-NORTH	IA	2000
351207	GTE MIDWEST, INC. - IA (CONTEL)	351178	IOWA TELECOM SVCS DBA IOWA TELECOM	IA	2000
351790	CONTEL OF KS DBA GTE SYSTEMS OF IA	351170	IOWA TELECOM SVCS DBA IOWA TELECOM-SYST.	IA	2000
361140	CONTEL OF MN, INC. DBA GTE MN	361123	CITIZENS TELECOMMUNICATIONS OF MN-LAKES	MN	2000
361186	GTE NORTH INC. - MN	367123	CITIZENS TELECOMMUNICATIONS OF MN-SOUTH	MN	2000
371186	GTE NORTH INC. - NE	371128	CITIZENS TELECOMM - NE-FORT KEARNEY	NE	2000
492080	GTE SOUTHWEST INC-NM	491164	VALOR TELECOMMUNICATIONS OF NM #1	NM	2000
492177	CON. WEST DBA GTE NM	491193	VALOR TELECOMMUNICATIONS OF NM #2	NM	2000
432080	GTE SOUTHWEST INC-OK	431165	VALOR TELECOMMUNICATION OF OK, LLC	OK	2000
250281	VERIZON SOUTH-AL(CONTEL)	259789	CENTURYTEL OF ALABAMA, LLC (NORTHERN)	AL	2002
250293	VERIZON SOUTH-AL	259788	CENTURYTEL OF ALABAMA, LLC (SOUTHERN)	AL	2002
260407	VERIZON SOUTH-KY	269690	KENTUCKY ALLTEL, INC. - LEXINGTON	KY	2002
260410	VERIZON SOUTH-KY(CONTEL)	269691	KENTUCKY ALLTEL, INC. - LONDON	KY	2002
421186	GTE-MW-VERIZON(GTE)	429784	CENTURYTEL OF MISSOURI, LLC (CENTRAL)	MO	2002
421789	KS ST-MO DBA GTE NO.	429785	CENTURYTEL OF MISSOURI, LLC (BELLE-HERMAN)	MO	2002
421846	GTE MW-MO(CONTEL SY)	429786	CENTURYTEL OF MISSOURI, LLC (SOUTHERN)	MO	2002
421922	GTE MW-MO (CONTEL)	429787	CENTURYTEL OF MISSOURI, LLC (SOUTHWEST)	MO	2002

New Study Areas

Study Area Code	Territory Formerly Served by	Study Area Code	New Study Area	State	Year
NA	NOT PREVIOUSLY SERVED	361348	WILDERNESS VALLEY TELEPHONE COMPANY, INC.	MN	1998
492080	GTE SOUTHWEST INC-NM	491231	MESCALERO APACHE TELECOM, INC.	NM	1999
421922	GTE MIDWEST, INC.-MO (CONTEL)	401144A	CENTURYTEL OF CENTRAL ARKANSAS	AR	2000
341036	GTE NORTH-IL(CONTEL) (& 341015, 343035)	341183	CITIZENS TELECOMMUNICATIONS CO. OF ILLINOIS	IL	2000
421922	GTE MIDWEST, INC.-MO (CONTEL)	421151	SPECTRA COMMUNICATIONS GROUP, LLC	MO	2000
385144	US WEST, INC. - ND	381131	CITIZENS TELECOMMUNICATIONS COMPANY OF ND	ND	2000
442080	GTE SOUTHWEST INC. - TX	441163	VALOR TELECOMMUNICATIONS OF TEXAS, LP	TX	2000
330886	GTE NORTH INC.-WI	331155	TELEPHONE USA OF WISCONSIN, LLC	WI	2000
330886	GTE NORTH INC.-WI	331159	CENTURYTEL OF CENTRAL WISCONSIN, LLC	WI	2000
611449	ATEAC, INC.	613001A	ARCTIC SLOPE TEL	AK	2001
611449	ATEAC, INC.	613011A	INTERIOR TEL CO INC	AK	2001
611449	ATEAC, INC.	613016A	MUKLUK TEL CO INC	AK	2001
611449	ATEAC, INC.	613017A	ALASKA TEL CO	AK	2001
611449	ATEAC, INC.	613023A	UNITED UTILITIES INC	AK	2001
NA	NOT PREVIOUSLY SERVED	457991	SADDLEBACK COMM CO	AZ	2001
455101	QWEST CORP-AZ	457991A	SADDLEBACK COMM CO	AZ	2001
341057	GALLATIN RIVER COMM.	341049A	MADISON TEL CO	IL	2001
341037	IL CONSOLIDATED TEL	341065A	ODIN TEL EXCH INC	IL	2001
351106	ALPINE COMM.	351213A	JORDAN SOLDIER VLY	IA	2001
351096	HEARTLND-HICKORYTECH	351298A	SOUTH SLOPE COOP TEL	IA	2001
395145	QWEST CORP-SD	391680A	SULLY BUTTES TEL	SD	2001
505107	QWEST CORP-UT	502277A	CENTRAL UTAH TEL INC	UT	2001
505107	QWEST CORP-UT	502278A	EMRY DBA EMRY TELCOM	UT	2001
505107	QWEST CORP-UT	502282A	MANTI TEL CO	UT	2001
505107	QWEST CORP-UT	502283A	SKYLINE TELECOM	UT	2001
505107	QWEST CORP-UT	502287A	UINTAHBASIN DBA UBTA	UT	2001
505107	QWEST CORP-UT	502288A	ALL WEST COMM-UT	UT	2001

4. Schools and Libraries Support

Eligible schools, school districts, libraries, and consortia that include eligible schools and libraries, may receive discounts for eligible telecommunications services, Internet access, and internal connections under the schools and libraries universal service support mechanism. The discounts range from 20 percent to 90 percent. The level of the discount is based on the percentage of students in the school or school district that are eligible for the national school lunch program (or a federally-approved alternative mechanism), and location in a rural area. By Commission rule, the Schools and Libraries mechanism was capped at $2.25 billion annually.[1]

In order to receive discounts on eligible services, the Commission's rules require that the school, library, or consortium leader submit to the Administrator a completed FCC Form 470, in which the applicant sets forth its technological needs and the services for which it seeks discounts. This submission initiates the required competitive bidding process. Generally, the FCC Forms 470 are posted on the USAC Schools and Libraries Division (SLD) website for at least 28 days so that providers have an opportunity to submit competing bids to perform the services.[2] After the eligible applicant has complied with the Commission's competitive bidding requirements and contracted for eligible services, it must file FCC Form 471 to request discounts for services that have been ordered.

The Administrator reviews the FCC Forms 471 that it receives and issues funding commitment decisions indicating discounts that the applicant may receive in accordance with the Commission's rules. Subsequently, the applicant either: (1) pays the after-discount portion of the service cost to the service provider, which, in turn, seeks reimbursement from the Administrator for the discounted amount, or (2) pays the entire bill (the pre-discounted amount) to the service provider, and seeks reimbursement from the Administrator for the discounted amount. In the latter instance, the Administrator disburses the money to the service provider who, in turn, reimburses the applicant.

The Administrator acts on these requests pursuant to established procedures in accordance with Commission rules and decisions. If the Administrator denies a request for funding, the applicant may either appeal directly to the Commission, or appeal to the Administrator. If rejected on appeal by the Administrator, the applicant may appeal to the Commission. Since inception, the program has experienced a tremendous expansion of both the number of applicants and recipients, and the number of appeals regarding decisions and procedures.

Frequently, the total amount of funding requested exceeds the $2.25 billion cap. Under the Commission's rules of priority, when the filing window closes, the Administrator will calculate total requests for support submitted during that filing window. If total requests exceed total support

---

1 47 C.F.R. §54.507(a).

2 The posted forms can be viewed at www.sl.universalservice.org.

available in that funding year, SLD will: (1) calculate the requests for telecommunications services and Internet access for all discount categories (these services receive first priority for funding), (2) allocate the remaining funds to the requests for support for internal connections, beginning with the most disadvantaged schools and libraries (those eligible for a 90 percent discount), and (3) commit remaining funds for internal connections to the applicants at each descending discount level until there are no funds remaining (i.e. 89%, 88%, etc).

If the remaining funds are not sufficient to support all of the eligible discount requests within a particular discount level, the Administrator will divide the total amount of remaining support available by the amount of support requested within that discount level to produce a pro-rata factor. That is, each of the schools and libraries within that discount level will receive the same proportion of the support they requested.

For Funding Year 2000 (July 1, 2000 – June 30, 2001), USAC reports that it has committed $2.084 billion, and disbursed $1.634 billion as of May 29, 2003.[3] USAC reported that only one Funding Year 2000 application remained in the review process and was on hold for program integrity reasons.[4]

USAC reported that for Funding Year 2001 (July 1, 2001 – June 30, 2002), only 241 Forms 471 remained to be processed. Of those, five are under review, and the remainder are on hold for investigation of possible program rule violations.[5] As of May 29, 2003, USAC had committed $2.208 billion and disbursed over $1.555 billion of Funding Year 2001 funds.[6]

For Funding Year 2002 (July 1, 2002 – June 30, 2003), USAC reports that 34,981 electronic and paper FCC Forms 471 had been received within the filing window and were not subsequently cancelled. Of those, 32,315 had received at least one funding commitment letter. The remaining 2,666 applications represent potentially fundable applications. USAC also reports that it informed 1,384 that their funding commitment letters would be delayed pending further review and investigation, including site visits in some cases, because of concerns regarding certain aspects of their applications.[7] As of May 29, 2003, USAC had committed $2.182 billion, and disbursed over

---

3 See Tables 4.1 and 4.2 for details.

4 Universal Service Administrative Company, *Federal Universal Service Support Mechanisms Fund Size Projections for the Third Quarter 2003*, at 26.

5 Universal Service Administrative Company, *Federal Universal Service Support Mechanisms Fund Size Projections for the Third Quarter 2003*, at 26.

6 See Tables 4.1 and 4.2 for details.

7 Universal Service Administrative Company, *Federal Universal Service Support Mechanisms Fund Size Projections for the Third Quarter 2003*, at 27.

$427 million of Funding Year 2002 funds.[8]

For Funding Year 2003 (July 1, 2003 – June 30, 2004), USAC reports that 41,146 applications were filed during the filing window (which closed on February 6, 2003) requesting $4.718 billion of funding. USAC reports that $1.745 billion of the requests are for Priority One funds (telecommunications services and Internet access) and requests for internal connections at the 90 percent discount level total $2.116 billion. USAC reports that the increase in the number of applications is most likely due to the urging of applicants to submit their Priority One funding requests and internal connections funding requests on separate Forms 471.[9]

USAC supplies the Commission with funding commitments and disbursements information for the Schools and Libraries mechanism for all active funding years. USAC provided the Commission with data as of May 29, 2003. Table 4.1 summarizes commitments and disbursements by state and by type of applicant for Funding Years 2000, 2001 and 2002. Table 4.2 is based on the same data as Table 4.1 and shows, on a state-by-state basis, funding commitments and disbursements for the three types of services: internal connections, Internet access, and telecommunications. The lists of individual funding commitments and disbursements are too lengthy to include in this report, but are available online from USAC's website.[10] Information for earlier Funding Years can be found in earlier editions of the *Universal Service Monitoring Report*.

Table 4.3 summarizes, for Funding Years 2000 through 2002, the fund commitments and disbursements by the nature of how USAC was billed (whether through the school/library, or by the service provider directly), and by type of service provider business. The table reflects disbursements as of March 31, 2003.

Table 4.4 shows, for Funding Years 2000 and 2001, commitments and disbursements on a per-student basis. Although both public and private schools are eligible for Schools and Libraries support, only public school enrollment data were available on a state-by-state basis from the Department of Education, so the amounts per student may be slightly inflated. Unused funding commitments have been used to offset collections for later years.

Tables 4.5 and 4.6 show, on an aggregated national level, commitments and disbursements per student for each category of eligible service: 1) internal connections, 2) Internet access, 3) telecommunications, and 4) total funding, for Funding Years 2000 and 2001. Tables 4.5 and 4.6 also show this same information for Funding Year 2002, although these figures, particularly disbursements, should be viewed as preliminary and likely subject to adjustment in the future.

---

8 See Tables 4.1 and 4.2 for details.

9 Universal Service Administrative Company, *Federal Universal Service Support Mechanisms Fund Size Projections for the Third Quarter 2003*, at 28.

10 See www.sl.universalservice.org/funding/OpenDataSearch/.

Table 4.1
Schools and Libraries Funding Commitments and Disbursements by State and by Type of Applicant
Funding Year 2000: July 1, 2000 through June 30, 2001

	Library/Library Consortium		Schools		School Districts		Other Consortium		Totals	
State/territory	Funds Committed	Funds Disbursed	Funds Committed	Funds Disbursed	Funds Committed	Funds Disbursed	Funds Committed	Funds Disbursed	Funds Committed	Funds Disbursed
Alabama	$639,603	$531,985	$1,406,594	$1,024,371	$18,603,448	$15,036,405	$559,052	$546,788	$21,208,697	$17,139,549
Alaska	109,030	70,274	74,992	42,554	11,660,192	8,869,019	642,512	489,363	12,486,725	9,471,210
American Samoa	0	0	0	0	0	0	2,070,977	2,043,145	2,070,977	2,043,145
Arizona	512,426	425,444	7,105,442	5,281,846	39,253,030	32,657,602	365,505	254,846	47,236,402	38,619,739
Arkansas	59,538	46,614	254,277	182,367	11,691,499	9,451,115	5,067,181	2,627,629	17,072,496	12,307,725
California	3,080,916	1,859,583	15,775,918	13,146,059	404,710,689	356,104,536	2,468,502	1,405,422	426,036,025	372,515,600
Colorado	784,870	465,321	388,711	230,639	9,058,912	6,597,143	4,235,955	2,156,513	14,468,448	9,449,617
Connecticut	297,929	239,447	3,270,816	3,022,645	12,897,509	11,949,545	7,692,761	7,226,154	24,159,015	22,437,791
Delaware	54,303	41,558	115,729	64,773	838,551	659,819	626,556	567,036	1,635,138	1,333,187
Dist. of Columbia	57,190	0	444,598	731,392	1,934,537	1,933,211	3,806,421	3,421,355	6,242,745	6,085,958
Florida	3,020,588	2,086,205	1,582,144	1,180,743	46,782,028	31,941,722	7,108,285	3,239,403	58,493,046	38,448,072
Georgia	5,293,855	4,592,439	188,442	151,801	41,607,064	32,665,113	3,794,964	2,821,392	50,884,326	40,230,744
Guam	62,242	0	26,308	4,222	900,798	609,278	0	0	989,348	613,500
Hawaii	115,716	19,869	1,727,579	528,116	751,234	652,068	0	0	2,594,529	1,200,053
Idaho	88,460	53,157	153,056	110,321	2,607,227	1,888,970	57,390	43,548	2,906,133	2,095,995
Illinois	1,874,135	1,263,929	4,909,522	2,491,294	107,448,892	93,313,395	2,453,835	1,099,405	116,686,385	98,168,023
Indiana	784,881	563,847	901,548	789,525	9,918,264	6,390,748	9,208,063	4,129,783	20,812,755	11,873,904
Iowa	267,965	183,341	307,955	233,060	4,619,916	3,398,985	153,543	63,519	5,349,379	3,878,905
Kansas	351,986	248,163	343,067	428,422	7,666,601	4,825,583	370,954	198,058	8,732,607	5,700,226
Kentucky	838,154	542,347	117,686	38,170	23,621,374	16,306,754	1,960,831	1,571,567	26,538,045	18,458,839
Louisiana	1,303,506	1,215,455	1,137,006	672,800	20,573,172	17,655,183	0	0	23,013,685	19,543,438
Maine	84,981	52,967	695,596	429,653	2,618,593	1,596,090	62,880	22,975	3,462,050	2,101,685
Maryland	1,021,205	708,398	1,273,075	809,492	14,269,573	12,115,753	2,460,827	2,440,465	19,024,680	16,074,109
Massachusetts	2,777,826	2,197,885	2,315,995	1,627,361	29,482,565	24,455,011	12,152,153	2,860,793	46,728,539	31,141,050
Michigan	1,522,974	1,140,129	1,855,484	1,088,047	46,234,307	36,583,108	3,944,611	2,753,653	53,557,376	41,564,937
Minnesota	204,933	185,820	513,350	293,098	9,169,294	6,349,216	7,666,349	5,574,932	17,553,926	12,403,066
Mississippi	965,900	757,026	839,376	490,808	22,403,662	16,069,980	5,869,646	3,265,841	30,078,584	20,583,654
Missouri	577,725	218,408	845,256	467,325	57,784,840	53,207,378	13,402,320	8,097,712	72,610,141	61,990,823
Montana	134,301	88,664	133,818	90,995	2,875,695	2,349,529	26,549	20,711	3,170,362	2,549,899
Nebraska	202,770	150,780	266,901	200,175	4,108,012	2,697,488	1,809,096	1,627,109	6,386,779	4,675,552
Nevada	64,782	5,501	0	0	3,847,701	2,752,183	0	0	3,912,483	2,757,684
New Hampshire	62,552	30,597	296,695	198,682	872,441	455,697	18,441	16,572	1,250,128	701,547
New Jersey	1,018,253	592,568	5,080,565	3,493,744	36,340,846	25,603,438	169,455	123,421	42,609,118	29,813,170
New Mexico	418,891	351,384	1,784,816	1,404,935	16,646,845	11,080,101	166,056	120,374	19,016,608	12,956,793
New York	15,459,184	9,640,569	35,741,335	26,943,703	198,064,771	169,605,838	31,643,010	19,499,876	280,908,301	225,689,986
North Carolina	1,795,324	1,273,264	2,244,101	1,972,825	21,541,399	17,987,424	2,870,551	1,975,645	28,451,374	23,209,159
North Dakota	14,517	10,430	376,460	323,620	902,989	624,750	457,303	411,068	1,751,269	1,369,869
Northern Mariana Is.	0	0	0	0	498,872	301,878	0	0	498,872	301,878
Ohio	1,464,087	1,014,000	605,014	272,351	49,841,689	42,063,733	8,291,501	6,143,162	60,202,291	49,493,247
Oklahoma	761,996	488,534	1,262,836	1,008,370	25,271,963	18,268,342	1,413,648	837,495	28,710,442	20,602,740
Oregon	479,789	132,089	791,157	607,916	8,192,494	5,535,665	1,397,409	460,255	10,860,849	6,735,925
Pennsylvania	1,426,469	1,124,842	3,683,949	2,184,023	46,112,840	37,501,837	2,834,494	2,041,389	54,057,752	42,852,091
Puerto Rico	4,459,052	1,804,329	6,642,878	3,269,616	55,605,088	45,956,694	10,049,347	1,220,584	76,756,365	52,251,223
Rhode Island	71,394	59,583	152,834	93,536	1,848,231	1,280,942	2,616,667	1,990,782	4,689,127	3,424,844
South Carolina	113,028	83,298	1,355,286	1,149,313	39,156,571	33,527,825	11,423,125	6,029,455	52,048,009	40,789,891
South Dakota	10,568	6,844	258,512	201,912	1,082,332	654,861	599,949	225,729	1,951,361	1,089,347
Tennessee	1,129,719	472,974	399,656	231,490	33,415,632	15,783,815	11,515,588	11,410,301	46,460,595	27,898,579
Texas	5,626,498	3,599,257	1,929,454	1,455,919	135,811,978	97,306,507	7,883,726	5,552,503	151,251,657	107,914,186
Utah	173,481	90,044	49,857	23,962	2,742,892	2,342,315	2,085,763	1,612,182	5,051,993	4,068,502
Vermont	81,263	38,498	743,383	424,181	717,904	553,544	149,642	97,773	1,692,192	1,113,995
Virgin Islands	79,100	14,472	755,849	668,833	0	0	0	0	834,949	683,306
Virginia	1,274,394	799,175	589,905	429,314	15,955,193	13,114,720	992,641	812,933	18,812,132	15,156,142
Washington	1,361,800	856,162	458,466	284,254	12,344,069	9,231,736	4,371,171	3,593,560	18,535,506	13,965,712
West Virginia	167,617	111,355	196,924	107,404	3,712,763	2,315,890	1,569,032	1,073,929	5,646,336	3,608,578
Wisconsin	1,381,514	1,138,646	4,339,643	4,665,437	14,156,889	10,402,847	5,108,238	4,382,815	24,986,284	20,589,744
Wyoming	58,434	40,132	284,610	192,311	602,136	552,057	181,177	169,874	1,126,356	954,374
Totals	$66,043,611	$43,727,604	$118,994,422	$87,459,726	$1,691,378,005	$1,373,134,385	$207,845,650	$130,370,790	$2,084,261,688	$1,634,692,505

Source: Raw data provided by the Universal Service Administrative Company, rollups performed by Industry Analysis and Technology Division, Wireline Competition Bureau, FCC.
Activity through May 29, 2003. Because of the appeals process, funding commitments and disbursements have been made after the end of the program year. Also, disbursements may continue beyond the end of the program year in the event of delayed internal connections installation.

Table 4.1
Schools and Libraries Funding Commitments and Disbursements by State and by Type of Applicant
Funding Year 2001: July 1, 2001 through June 30, 2002

	Library/Library Consortium		Schools		School Districts		Other Consortium		Totals	
State/territory	Funds Committed	Funds Disbursed	Funds Committed	Funds Disbursed	Funds Committed	Funds Disbursed	Funds Committed	Funds Disbursed	Funds Committed	Funds Disbursed
Alabama	$679,279	$549,084	$1,471,637	$1,148,065	$19,294,243	$13,480,559	$637,390	$637,390	$22,082,549	$15,815,098
Alaska	144,110	95,665	122,614	65,584	10,779,436	9,177,499	110,334	80,879	11,156,494	9,419,627
American Samoa	0	0	0	0	0	0	2,124,079	1,938,161	2,124,079	1,938,161
Arizona	446,200	332,488	18,920,562	11,414,325	40,429,581	28,341,792	779,496	408,092	60,575,838	40,496,696
Arkansas	77,230	58,426	329,475	201,717	14,969,372	7,698,524	5,671,205	4,185,615	21,047,283	12,144,282
California	3,309,197	1,641,594	12,565,569	8,066,261	319,880,604	181,753,604	1,950,078	1,513,543	337,705,448	192,975,002
Colorado	475,626	321,514	505,368	248,553	12,353,612	10,170,418	3,362,089	1,177,813	16,696,696	11,918,299
Connecticut	411,728	300,947	2,290,407	1,623,438	13,678,826	13,056,986	1,337,243	1,247,534	17,718,203	16,228,904
Delaware	40,819	40,254	163,588	141,499	810,032	712,030	765,066	58,229	1,779,504	952,011
District of Columbia	0	0	1,421,346	906,986	4,299,149	0	1,646,900	1,591,224	7,367,394	2,498,210
Florida	2,246,748	1,934,893	2,288,312	1,032,339	45,230,352	37,419,608	6,153,315	3,766,732	55,918,727	44,153,571
Georgia	5,421,772	4,864,138	469,884	337,776	56,039,043	38,660,829	10,552,977	7,517,161	72,483,675	51,379,904
Guam	0	0	13,431	11,867	2,488,761	1,896,828	0	0	2,502,191	1,908,695
Hawaii	185,011	53,526	1,910,776	473,877	801,052	714,615	0	0	2,896,839	1,242,017
Idaho	123,528	76,608	1,082,999	684,443	3,101,073	2,174,500	76,962	53,653	4,384,562	2,989,204
Illinois	1,403,268	1,004,043	5,995,494	4,519,481	62,554,306	28,454,906	6,613,791	701,661	76,566,859	34,680,090
Indiana	676,249	512,520	690,697	428,129	11,477,198	7,820,247	9,437,313	5,353,715	22,281,456	14,114,612
Iowa	493,705	257,942	821,210	536,122	6,207,694	3,684,936	284,064	147,713	7,806,673	4,626,713
Kansas	340,708	231,674	582,701	427,124	9,833,053	6,508,985	179,868	158,616	10,936,331	7,326,399
Kentucky	829,185	582,960	579,713	357,183	19,202,472	13,340,149	1,657,892	1,653,127	22,269,263	15,933,419
Louisiana	1,410,539	1,324,313	1,689,000	1,055,043	24,979,960	21,319,249	0	0	28,079,499	23,698,604
Maine	87,967	52,294	1,515,901	928,533	2,119,679	1,298,037	2,674,595	2,275,364	6,398,142	4,554,228
Maryland	704,746	495,078	2,248,776	1,708,602	12,120,755	8,057,638	224,015	213,629	15,298,291	10,474,948
Massachusetts	4,140,858	3,343,103	3,089,094	1,494,590	24,844,202	19,756,436	11,569,527	1,113,741	43,643,681	25,707,869
Michigan	1,542,643	1,196,482	2,433,183	1,490,714	66,976,122	49,379,266	4,445,993	2,932,722	75,397,940	54,999,183
Minnesota	1,612,326	736,882	1,754,189	1,104,492	11,788,764	8,512,808	7,366,810	5,336,376	22,522,088	15,690,558
Mississippi	916,314	752,633	913,905	433,809	27,263,801	21,003,002	5,124,344	3,629,716	34,218,363	25,819,160
Missouri	400,397	373,273	5,829,112	5,567,026	13,088,667	6,478,027	14,904,717	9,175,944	34,222,893	21,594,269
Montana	138,527	75,280	342,411	196,063	3,223,604	2,688,399	33,863	28,367	3,738,405	2,988,109
Nebraska	208,390	179,997	368,790	254,410	3,585,424	2,909,063	2,042,545	1,756,581	6,205,148	5,100,051
Nevada	96,883	52,885	4,114	2,077	3,545,429	2,673,711	0	0	3,646,426	2,728,672
New Hampshire	47,453	17,534	284,012	156,431	865,639	600,703	52,383	35,168	1,249,487	809,836
New Jersey	1,044,383	736,457	8,854,187	7,264,309	42,293,267	27,034,727	172,412	151,342	52,364,249	35,186,834
New Mexico	173,980	76,344	7,282,861	5,588,108	50,284,795	37,052,661	123,636	90,280	57,865,272	42,807,393
New York	14,620,031	10,163,146	30,705,833	22,229,278	287,281,796	255,539,797	29,682,790	16,625,752	362,290,450	304,557,972
North Carolina	1,284,304	1,006,529	2,381,149	1,252,790	20,052,274	15,997,141	1,483,183	1,422,637	25,200,911	19,679,097
North Dakota	8,176	6,468	329,515	184,742	938,447	563,676	471,771	421,836	1,747,908	1,176,721
Northern Mariana Is.	0	0	2,037	0	2,351,309	2,101,798	0	0	2,353,346	2,101,798
Ohio	1,316,745	969,395	2,637,585	1,756,271	89,361,111	51,061,252	7,408,521	6,109,026	100,723,962	59,895,945
Oklahoma	802,280	603,346	2,228,684	2,058,812	25,454,558	20,237,674	1,126,224	254,018	29,611,745	23,153,850
Oregon	442,540	273,089	659,251	467,758	9,492,177	6,613,314	3,076,294	1,411,911	13,670,263	8,766,073
Pennsylvania	1,374,210	942,609	7,654,311	5,124,103	61,043,102	53,048,182	2,494,675	2,088,425	72,566,298	61,203,320
Puerto Rico	0	0	11,836,180	3,601,807	207,785	131,560	0	0	12,043,965	3,733,367
Rhode Island	90,361	71,267	154,242	113,949	2,040,267	1,691,685	2,772,674	2,411,522	5,057,544	4,288,423
South Carolina	267,952	227,643	2,193,072	1,675,543	30,682,356	20,291,351	10,568,702	7,381,709	43,712,082	29,576,246
South Dakota	11,823	7,639	506,856	395,503	1,304,209	942,671	6,212,034	3,846,287	8,034,923	5,192,099
Tennessee	1,001,068	475,344	740,708	518,306	27,783,194	19,116,520	15,231,583	13,149,734	44,756,553	33,259,904
Texas	2,997,514	1,870,468	10,735,820	9,090,784	208,352,961	160,592,850	14,757,564	8,185,038	236,843,859	179,739,140
Utah	28,371	14,498	46,211	22,953	3,550,655	2,646,473	2,031,873	1,894,943	5,657,109	4,578,867
Vermont	96,596	44,914	745,227	444,734	754,688	545,958	100,571	85,529	1,697,082	1,121,135
Virgin Islands	0	0	79,787	13,669	5,298,403	5,298,403	0	0	5,378,190	5,312,072
Virginia	1,173,632	868,456	2,488,527	2,069,658	16,798,184	13,663,640	958,046	741,787	21,418,389	17,343,541
Washington	1,390,787	1,073,010	1,986,867	1,699,366	11,112,657	7,678,752	3,934,819	3,044,146	18,425,130	13,495,274
West Virginia	169,389	117,470	326,731	147,357	5,816,762	3,746,881	1,798,782	865,990	8,111,663	4,877,698
Wisconsin	766,101	544,751	4,360,621	2,722,667	14,336,060	7,907,130	6,021,129	5,319,347	25,483,910	16,493,894
Wyoming	47,336	28,586	197,061	139,644	603,815	393,260	791,713	620,672	1,639,925	1,182,161
Totals	$57,718,984	$41,579,456	$171,831,590	$115,598,667	$1,765,026,736	$1,263,640,708	$212,997,848	$134,810,395	$2,207,575,158	$1,555,629,227

Source: Raw data provided by the Universal Service Administrative Company, rollups performed by Industry Analysis and Technology Division, Wireline Competition Bureau, FCC.
Activity through May 29, 2003. Because of the appeals process, funding commitments and disbursements have been made after the end of the program year. Also, disbursements may continue beyond the end of the program year in the event of delayed internal connections installation.

Table 4.1
Schools and Libraries Funding Commitments and Disbursements by State and by Type of Applicant
Funding Year 2002: July 1, 2002 through June 30, 2003

	Library/Library Consortium		Schools		School Districts		Other Consortium		Totals	
State/territory	Funds Committed	Funds Disbursed	Funds Committed	Funds Disbursed	Funds Committed	Funds Disbursed	Funds Committed	Funds Disbursed	Funds Committed	Funds Disbursed
Alabama	$766,844	$220,024	$1,564,346	$840,929	$20,165,048	$5,791,241	$2,147,387	$0	$24,643,625	$6,852,194
Alaska	129,634	55,061	524,472	361,275	11,635,459	5,090,968	1,202,653	713,583	13,492,218	6,220,886
American Samoa	0	0	0	0	0	0	2,417,877	0	2,417,877	0
Arizona	472,514	166,122	5,934,708	969,728	31,528,386	5,675,387	3,043,213	95,970	40,978,822	6,907,207
Arkansas	89,136	37,973	879,242	213,599	5,766,036	2,507,429	13,180,192	1,485,617	19,914,605	4,244,619
California	2,817,923	648,359	15,882,244	2,388,723	217,394,396	23,527,614	7,941,855	4,351,273	244,036,418	30,915,969
Colorado	437,235	126,354	1,208,608	260,731	21,584,329	1,569,519	875,077	543,469	24,105,249	2,500,074
Connecticut	491,717	97,503	1,729,356	1,096,607	5,843,016	2,612,248	1,754,791	866,373	9,818,880	4,672,730
Delaware	52,653	3,859	226,171	53,374	798,875	15,786	595,080	0	1,672,780	73,019
Dist. of Columbia	95,357	0	931,000	433,517	40,278,977	0	196,705	0	41,502,039	433,517
Florida	2,977,518	654,859	880,115	279,969	49,464,178	14,135,015	5,839,278	1,047,908	59,161,090	16,117,751
Georgia	5,664,503	3,655,773	2,273,602	1,446,829	35,911,555	8,041,903	13,810,258	625,871	57,659,917	13,770,377
Guam	0	0	7,089	0	2,028,292	254,155	0	0	2,035,381	254,155
Hawaii	184,972	0	1,988,366	134,602	847,077	342,341	0	0	3,020,415	476,943
Idaho	104,693	9,079	952,011	19,036	3,539,039	746,933	42,053	6,390	4,637,795	781,438
Illinois	2,055,729	186,518	7,074,965	1,056,599	95,867,957	14,515,262	549,801	40,162	105,548,453	15,798,541
Indiana	656,044	119,995	743,145	173,099	13,762,560	2,184,027	10,417,123	1,793,489	25,578,872	4,270,610
Iowa	236,655	121,051	959,477	435,440	5,004,191	1,803,919	4,198,921	2,473,322	10,399,244	4,833,731
Kansas	404,749	118,737	1,164,111	558,581	11,334,392	3,715,402	326,701	139,133	13,229,953	4,531,853
Kentucky	1,025,310	235,090	206,118	12,826	12,733,006	2,790,559	2,390,160	0	16,354,594	3,038,475
Louisiana	1,577,797	1,082,041	3,894,044	1,241,497	17,489,191	5,708,644	0	0	22,961,032	8,032,182
Maine	112,847	35,647	1,422,226	386,998	2,321,148	556,009	26,672	1,650	3,882,893	980,304
Maryland	1,057,806	321,142	1,225,234	736,561	13,919,510	3,062,951	2,444,836	0	18,647,387	4,120,655
Massachusetts	8,233,113	56,646	1,907,360	677,671	30,441,084	9,536,764	1,018,872	276,092	41,600,430	10,547,173
Michigan	1,307,254	431,319	6,318,387	605,353	42,960,106	4,534,413	5,111,221	1,749,186	55,696,968	7,320,270
Minnesota	1,139,016	458,224	2,574,562	814,677	14,158,989	2,474,852	6,137,701	3,412,508	24,010,269	7,160,261
Mississippi	1,343,437	488,197	1,294,726	271,956	25,595,871	5,582,788	7,941,396	2,460,281	36,175,430	8,803,223
Missouri	616,615	159,239	4,315,590	1,692,597	45,005,053	3,606,652	15,131,558	208,798	65,068,817	5,667,285
Montana	126,604	47,417	356,728	169,557	3,502,724	1,405,184	45,729	18,465	4,031,785	1,640,623
Nebraska	228,814	73,199	492,524	155,773	3,967,017	1,858,636	3,070,898	1,339,866	7,759,254	3,427,473
Nevada	87,849	26,606	315,870	47,775	5,139,733	502,742	0	0	5,543,452	577,123
New Hampshire	23,578	7,360	474,120	135,673	1,204,686	244,368	9,828	0	1,712,213	387,401
New Jersey	1,737,778	352,651	13,931,718	2,881,700	33,165,714	2,785,873	235,173	29,857	49,070,383	6,050,082
New Mexico	180,472	20,785	1,602,207	822,334	21,219,538	4,788,288	1,927,622	30,093	24,929,838	5,661,501
New York	11,332,574	1,944,717	17,924,249	4,208,758	325,996,137	78,389,460	23,275,183	2,211,721	378,528,143	86,754,656
North Carolina	1,317,666	559,849	2,381,605	1,180,726	42,579,190	16,387,023	937,743	398,931	47,216,204	18,526,529
North Dakota	12,504	3,376	770,241	575,775	1,542,085	491,215	3,257,199	1,796,764	5,582,029	2,867,130
Northern Mariana Is.	0	0	7,000	0	1,242,978	204,991	0	0	1,249,977	204,991
Ohio	1,499,293	324,300	3,601,898	1,101,007	50,627,144	9,093,145	6,140,301	797,161	61,868,636	11,315,614
Oklahoma	840,825	427,546	3,523,816	2,184,492	25,225,529	9,073,428	5,100,704	52,502	34,690,875	11,737,968
Oregon	281,154	54,504	642,095	277,462	8,448,217	2,136,379	4,756,225	182,555	14,127,690	2,650,899
Pennsylvania	1,343,734	363,090	6,657,998	1,354,763	75,221,209	11,243,688	2,996,450	783,038	86,219,391	13,744,579
Puerto Rico	0	0	1,109	0	0	0	0	0	1,109	0
Rhode Island	144,443	49,785	300,052	118,207	6,793,649	1,109,818	2,866,585	93,443	10,104,730	1,371,253
South Carolina	221,037	32,520	3,402,496	547,627	56,403,590	6,509,326	8,500,867	1,169,712	68,527,990	8,259,184
South Dakota	102,362	62,670	593,392	235,215	1,871,145	748,393	178,560	50,963	2,745,459	1,097,241
Tennessee	1,148,683	223,073	745,634	136,774	15,608,736	2,318,544	68,380	34,190	17,571,433	2,712,581
Texas	4,226,881	707,633	12,591,087	2,281,536	224,085,588	43,384,648	32,831,435	1,075,994	273,734,991	47,449,811
Utah	235,190	3,749	43,652	9,418	4,625,343	250,247	3,212,933	776,773	8,117,118	1,040,187
Vermont	71,593	23,086	790,786	189,301	673,161	203,605	94,349	16,687	1,629,889	432,679
Virgin Islands	0	0	1,088,559	187,595	0	0	0	0	1,088,559	187,595
Virginia	1,116,255	418,375	3,093,265	539,773	21,471,467	5,567,481	797,479	240,562	26,478,465	6,766,192
Washington	1,076,931	183,102	630,663	289,437	12,595,941	2,586,373	3,836,179	132,786	18,139,715	3,191,697
West Virginia	139,874	37,902	266,685	27,113	6,987,306	1,216,426	878,965	365,909	8,272,829	1,647,351
Wisconsin	1,548,564	349,054	2,048,705	522,427	21,156,738	6,598,980	7,079,395	517,297	31,833,401	7,987,759
Wyoming	51,087	10,483	200,846	36,878	632,512	77,026	2,400,180	0	3,284,625	124,386
Totals	$63,146,817	$15,795,643	$146,560,278	$37,379,874	$1,749,364,798	$339,558,065	$223,239,740	$34,406,344	$2,182,311,633	$427,139,926

Source: Raw data provided by the Universal Service Administrative Company, rollups performed by Industry Analysis and Technology Division, Wireline Competition Bureau, FCC.
Activity through May 29, 2003.

Table 4.2
Schools and Libraries Funding Commitments and Disbursements by State and by Type of Service
Funding Year 2000: July 1, 2000 through June 30, 2001

	Internal Connections		Internet Access		Telecommunications		Totals	
State/territory	Funds Committed	Funds Disbursed	Funds Committed	Funds Disbursed	Funds Committed	Funds Disbursed	Funds Committed	Funds Disbursed
Alabama	$6,866,772	$6,250,852	$4,993,268	$4,184,699	$9,348,657	$6,703,999	$21,208,697	$17,139,549
Alaska	1,605,232	1,186,596	6,624,809	5,520,143	4,256,683	2,764,472	12,486,725	9,471,210
American Samoa	554,452	554,452	1,073,639	1,058,519	442,886	430,174	2,070,977	2,043,145
Arizona	34,583,387	30,692,343	2,410,688	1,556,782	10,242,327	6,370,614	47,236,402	38,619,739
Arkansas	7,950,946	7,111,769	4,214,521	2,305,783	4,907,029	2,890,173	17,072,496	12,307,725
California	353,260,676	331,015,895	7,569,706	3,913,983	65,205,643	37,585,722	426,036,025	372,515,600
Colorado	2,117,962	1,637,995	989,949	526,752	11,360,538	7,284,869	14,468,448	9,449,617
Connecticut	15,119,612	14,929,695	2,532,997	2,087,650	6,506,406	5,420,446	24,159,015	22,437,791
Delaware	9,285	0	69,838	53,168	1,556,015	1,280,018	1,635,138	1,333,187
District of Columbia	1,838,834	2,273,146	2,143,874	1,696,319	2,260,038	2,116,492	6,242,745	6,085,958
Florida	13,541,787	6,820,305	9,015,172	4,881,681	35,936,087	26,746,086	58,493,046	38,448,072
Georgia	16,310,332	15,368,716	9,922,580	7,886,369	24,651,413	16,975,660	50,884,326	40,230,744
Guam	112,774	112,774	396,376	92,020	480,198	408,706	989,348	613,500
Hawaii	344,028	190,622	325,064	250,515	1,925,436	758,916	2,594,529	1,200,053
Idaho	137,548	121,335	599,203	421,143	2,169,382	1,553,517	2,906,133	2,095,995
Illinois	86,309,054	77,192,674	3,918,741	2,642,229	26,458,590	18,333,120	116,686,385	98,168,023
Indiana	1,675,182	1,669,406	10,587,686	4,920,308	8,549,887	5,284,189	20,812,755	11,873,904
Iowa	214,032	93,740	1,515,328	1,147,411	3,620,019	2,637,754	5,349,379	3,878,905
Kansas	215,740	382,659	1,987,927	1,295,649	6,528,940	4,021,919	8,732,607	5,700,226
Kentucky	10,305,274	7,516,772	1,459,360	1,004,868	14,773,410	9,937,200	26,538,045	18,458,839
Louisiana	8,610,657	7,892,096	3,898,992	3,820,069	10,504,035	7,831,274	23,013,685	19,543,438
Maine	274,386	274,386	211,056	181,410	2,976,608	1,645,889	3,462,050	2,101,685
Maryland	7,760,539	6,425,066	1,479,036	1,028,186	9,785,105	8,620,857	19,024,680	16,074,109
Massachusetts	20,788,838	19,272,288	12,442,507	2,816,499	13,497,194	9,052,263	46,728,539	31,141,050
Michigan	20,475,062	20,104,331	5,465,931	3,719,207	27,616,382	17,741,399	53,557,376	41,564,937
Minnesota	737,942	604,517	2,297,513	1,454,201	14,518,471	10,344,348	17,553,926	12,403,066
Mississippi	10,440,614	8,374,114	2,062,776	1,271,247	17,575,194	10,938,294	30,078,584	20,583,654
Missouri	49,740,568	48,615,610	5,367,530	3,845,478	17,502,043	9,529,735	72,610,141	61,990,823
Montana	437,363	373,142	789,286	549,627	1,943,713	1,627,130	3,170,362	2,549,899
Nebraska	99,744	78,440	840,438	619,745	5,446,596	3,977,366	6,386,779	4,675,552
Nevada	595,860	516,902	27,099	25,592	3,289,524	2,215,190	3,912,483	2,757,684
New Hampshire	28,135	28,022	354,119	186,350	867,874	487,175	1,250,128	701,547
New Jersey	19,889,589	15,182,572	2,938,846	1,700,742	19,780,683	12,929,856	42,609,118	29,813,170
New Mexico	11,044,755	8,338,094	1,646,370	669,513	6,325,483	3,949,186	19,016,608	12,956,793
New York	170,870,195	151,674,959	13,887,120	6,873,301	96,150,986	67,141,727	280,908,301	225,689,986
North Carolina	8,113,049	7,743,791	6,205,614	4,424,462	14,132,711	11,040,906	28,451,374	23,209,159
North Dakota	98,403	86,131	372,936	301,032	1,279,929	982,705	1,751,269	1,369,869
Northern Marianas Is.	0	0	328,659	178,052	170,213	123,826	498,872	301,878
Ohio	33,358,994	32,688,813	8,428,265	5,790,953	18,415,033	11,013,481	60,202,291	49,493,247
Oklahoma	11,351,002	10,079,340	4,990,572	3,496,474	12,368,869	7,026,925	28,710,442	20,602,740
Oregon	888,800	798,752	1,572,171	1,092,656	8,399,877	4,844,517	10,860,849	6,735,925
Pennsylvania	22,958,104	20,801,266	6,921,281	4,903,081	24,178,367	17,147,744	54,057,752	42,852,091
Puerto Rico	48,083,879	38,857,327	28,206,579	13,217,119	465,908	176,776	76,756,365	52,251,223
Rhode Island	882,136	698,945	702,500	519,056	3,104,491	2,206,843	4,689,127	3,424,844
South Carolina	32,604,911	29,228,108	1,302,912	338,181	18,140,186	11,223,602	52,048,009	40,789,891
South Dakota	167,067	39,115	398,788	104,576	1,385,506	945,655	1,951,361	1,089,347
Tennessee	18,152,471	5,435,039	14,158,295	12,805,743	14,149,829	9,657,797	46,460,595	27,898,579
Texas	89,127,774	78,397,360	10,125,879	4,508,810	51,998,004	25,008,016	151,251,657	107,914,186
Utah	297,829	288,794	1,440,918	1,091,479	3,313,245	2,688,229	5,051,993	4,068,502
Vermont	3,889	0	556,489	340,384	1,131,813	773,611	1,692,192	1,113,995
Virgin Islands	675,658	646,246	87,524	16,498	71,767	20,562	834,949	683,306
Virginia	766,425	1,181,874	2,783,171	2,031,446	15,262,535	11,942,822	18,812,132	15,156,142
Washington	3,596,893	2,931,069	1,038,807	710,972	13,899,805	10,323,671	18,535,506	13,965,712
West Virginia	1,482,354	939,101	378,976	281,432	3,785,006	2,388,045	5,646,336	3,608,578
Wisconsin	7,129,143	6,515,027	3,219,888	2,351,597	14,637,252	11,723,120	24,986,284	20,589,744
Wyoming	564,894	533,125	133,142	97,228	428,320	324,021	1,126,356	954,374
Totals	$1,155,170,833	$1,030,765,506	$219,412,713	$134,808,388	$709,678,142	$469,118,611	$2,084,261,688	$1,634,692,505

Source: Raw data provided by the Universal Service Administrative Company, rollups performed by Industry Analysis and Technology Division, Wireline Competition Bureau, FCC.
Activity through May 29, 2003. Because of the appeals process, funding commitments and disbursements have been made after the end of the program year. Also, disbursements may continue beyond the end of the program year in the event of delayed internal connections installation.

Table 4.2
Schools and Libraries Funding Commitments and Disbursements by State and by Type of Service
Funding Year 2001: July 1, 2001 through June 30, 2002

	Internal Connections		Internet Access		Telecommunications		Totals	
State/territory	Funds Committed	Funds Disbursed	Funds Committed	Funds Disbursed	Funds Committed	Funds Disbursed	Funds Committed	Funds Disbursed
Alabama	$4,785,653	$3,111,247	$8,106,434	$6,962,550	$9,190,463	$5,741,301	$22,082,549	$15,815,098
Alaska	516,146	227,959	6,665,229	6,160,529	3,975,118	3,031,138	11,156,494	9,419,627
American Samoa	531,064	468,236	1,159,643	1,043,399	433,372	426,526	2,124,079	1,938,161
Arizona	47,626,482	33,307,247	3,631,817	1,736,457	9,317,539	5,452,992	60,575,838	40,496,696
Arkansas	10,488,475	4,250,892	5,081,113	3,840,481	5,477,695	4,052,909	21,047,283	12,144,282
California	247,367,431	145,906,968	11,760,024	5,333,897	78,577,993	41,734,137	337,705,448	192,975,002
Colorado	6,878,158	6,054,353	3,792,792	1,517,204	6,025,745	4,346,743	16,696,696	11,918,299
Connecticut	8,985,687	8,544,582	2,459,525	2,017,347	6,272,992	5,666,974	17,718,203	16,228,904
Delaware	118,769	27,539	66,951	60,050	1,593,784	864,422	1,779,504	952,011
District of Columbia	1,148,980	816,433	1,651,923	1,434,743	4,566,491	247,033	7,367,394	2,498,210
Florida	16,188,619	10,940,126	4,013,265	3,008,333	35,716,844	30,205,112	55,918,727	44,153,571
Georgia	28,711,234	25,374,611	9,931,294	6,492,002	33,841,148	19,513,291	72,483,675	51,379,904
Guam	1,371,794	1,045,332	545,386	403,994	585,011	459,370	2,502,191	1,908,695
Hawaii	376,918	152,710	308,974	302,859	2,210,947	786,448	2,896,839	1,242,017
Idaho	1,009,628	731,715	915,881	687,820	2,459,052	1,569,669	4,384,562	2,989,204
Illinois	43,774,159	14,331,526	4,108,501	1,722,829	28,684,198	18,625,735	76,566,859	34,680,090
Indiana	1,173,976	609,733	11,217,808	6,413,184	9,889,673	7,091,695	22,281,456	14,114,612
Iowa	85,327	26,409	1,564,823	1,109,889	6,156,523	3,490,415	7,806,673	4,626,713
Kansas	804,936	448,944	2,549,206	1,873,838	7,582,189	5,003,617	10,936,331	7,326,399
Kentucky	5,660,958	3,869,877	2,451,661	1,963,476	14,156,644	10,100,065	22,269,263	15,933,419
Louisiana	12,800,458	11,436,361	4,125,397	3,463,866	11,153,644	8,798,378	28,079,499	23,698,604
Maine	825,327	536,456	1,003,779	832,601	4,569,036	3,185,170	6,398,142	4,554,228
Maryland	5,529,000	2,673,506	1,571,954	1,026,830	8,197,337	6,774,612	15,298,291	10,474,948
Massachusetts	18,248,438	15,542,914	12,804,272	1,940,892	12,590,971	8,224,063	43,643,681	25,707,869
Michigan	44,396,642	33,365,485	6,595,954	5,081,611	24,405,345	16,552,087	75,397,940	54,999,183
Minnesota	2,998,056	2,230,146	5,083,694	3,067,290	14,440,338	10,393,121	22,522,088	15,690,558
Mississippi	16,327,889	13,280,723	1,565,539	1,341,289	16,324,934	11,197,148	34,218,363	25,819,160
Missouri	5,531,830	5,333,427	4,137,795	2,627,130	24,553,268	13,633,713	34,222,893	21,594,269
Montana	799,873	746,704	855,888	630,129	2,082,644	1,611,276	3,738,405	2,988,109
Nebraska	7,041	2,436	1,164,367	834,533	5,033,740	4,263,083	6,205,148	5,100,051
Nevada	0	0	172,198	56,421	3,474,229	2,672,251	3,646,426	2,728,672
New Hampshire	24,441	21,831	424,202	283,919	800,844	504,086	1,249,487	809,836
New Jersey	30,469,371	20,198,182	3,311,193	2,313,242	18,583,685	12,675,410	52,364,249	35,186,834
New Mexico	47,198,217	36,449,580	4,218,527	1,839,899	6,448,528	4,517,914	57,865,272	42,807,393
New York	244,979,866	230,524,113	13,131,735	7,160,230	104,178,849	66,873,629	362,290,450	304,557,972
North Carolina	4,300,936	2,864,964	6,915,610	5,615,856	13,984,365	11,198,277	25,200,911	19,679,097
North Dakota	97,778	90,912	271,175	82,565	1,378,955	1,003,244	1,747,908	1,176,721
Northern Marianas Is.	1,804,724	1,608,023	381,060	359,078	167,562	134,697	2,353,346	2,101,798
Ohio	65,034,477	36,971,562	10,722,982	8,789,715	24,966,503	14,134,668	100,723,962	59,895,945
Oklahoma	13,026,313	11,822,943	5,761,915	3,043,051	10,823,517	8,287,856	29,611,745	23,153,850
Oregon	1,038,843	825,616	3,559,896	2,484,360	9,071,523	5,456,097	13,670,263	8,766,073
Pennsylvania	37,491,280	35,837,782	7,123,981	5,232,748	27,951,038	20,132,790	72,566,298	61,203,320
Puerto Rico	7,612,758	2,248,000	3,458,021	1,124,310	973,187	361,057	12,043,965	3,733,367
Rhode Island	858,194	785,747	732,604	587,491	3,466,746	2,915,185	5,057,544	4,288,423
South Carolina	25,190,588	16,374,883	1,168,452	281,706	17,353,042	12,919,657	43,712,082	29,576,246
South Dakota	4,820,440	4,325,629	307,521	77,730	2,906,962	788,740	8,034,923	5,192,099
Tennessee	13,220,024	8,617,913	18,871,905	14,991,028	12,664,625	9,650,963	44,756,553	33,259,904
Texas	166,800,157	132,649,152	13,361,300	8,073,114	56,682,401	39,016,874	236,843,859	179,739,140
Utah	218,322	121,342	1,644,003	1,256,151	3,794,784	3,201,374	5,657,109	4,578,867
Vermont	41,065	41,063	499,265	332,925	1,156,753	747,147	1,697,082	1,121,135
Virgin Islands	4,397,573	4,396,403	928,128	911,388	52,489	4,281	5,378,190	5,312,072
Virginia	3,436,734	2,630,248	3,227,605	2,330,513	14,754,050	12,382,781	21,418,389	17,343,541
Washington	3,528,394	2,562,599	1,768,549	835,935	13,128,188	10,096,740	18,425,130	13,495,274
West Virginia	2,294,058	982,248	377,835	221,693	5,439,770	3,673,756	8,111,663	4,877,698
Wisconsin	6,209,246	3,982,107	2,342,862	1,812,283	16,931,802	10,699,504	25,483,910	16,493,894
Wyoming	330,706	302,753	147,588	108,811	1,161,632	770,597	1,639,925	1,182,161
Totals	$1,219,493,452	$902,630,193	$225,720,999	$145,137,214	$762,360,707	$507,861,819	$2,207,575,158	$1,555,629,227

Source: Raw data provided by the Universal Service Administrative Company, rollups performed by Industry Analysis and Technology Division, Wirelin Competition Bureau, FCC.
Activity through May 29, 2003. Because of the appeals process, funding commitments and disbursements have been made after the end of the program year. Also, disbursements may continue beyond the end of the program year in the event of delayed internal connections installation.

Table 4.2
Schools and Libraries Funding Commitments and Disbursements by State and by Type of Service
Funding Year 2002: July 1, 2002 through June 30, 2003

	Internal Connections		Internet Access		Telecommunications		Totals	
State/territory	Funds Committed	Funds Disbursed	Funds Committed	Funds Disbursed	Funds Committed	Funds Disbursed	Funds Committed	Funds Disbursed
Alabama	$5,719,411	$1,943,795	$9,580,030	$2,188,174	$9,344,184	$2,720,225	$24,643,625	$6,852,194
Alaska	527,436	167,866	6,331,975	4,176,288	6,632,807	1,876,733	13,492,218	6,220,886
American Samoa	88,237	0			2,329,640	0	2,417,877	0
Arizona	24,997,300	3,653,720	4,104,957	958,877	11,876,564	2,294,610	40,978,822	6,907,207
Arkansas	4,988,598	1,274,046	7,374,181	1,032,675	7,551,827	1,937,898	19,914,605	4,244,619
California	124,586,563	14,061,972	14,913,096	4,001,155	104,536,759	12,852,842	244,036,418	30,915,969
Colorado	14,705,021	246,259	1,251,115	294,239	8,149,113	1,959,576	24,105,249	2,500,074
Connecticut	1,214,513	811,785	2,745,528	1,250,973	5,858,839	2,609,972	9,818,880	4,672,730
Delaware	15,120	0	31,848	10,621	1,625,812	62,397	1,672,780	73,019
District of Columbia	33,408,495	291,789	277,072	36,869	7,816,472	104,860	41,502,039	433,517
Florida	11,771,104	3,212,466	5,461,295	946,921	41,928,691	11,958,364	59,161,090	16,117,751
Georgia	16,475,318	3,647,477	8,486,609	1,399,920	32,697,991	8,722,980	57,659,917	13,770,377
Guam	935,419	0	456,157	252,908	643,805	1,247	2,035,381	254,155
Hawaii	277,395	77,137	360,488	118,404	2,382,531	281,402	3,020,415	476,943
Idaho	1,559,527	200,074	836,900	140,612	2,241,367	440,752	4,637,795	781,438
Illinois	72,590,943	5,007,240	2,697,032	806,557	30,260,477	9,984,743	105,548,453	15,798,541
Indiana	3,465,469	155,247	11,248,452	2,143,009	10,864,951	1,972,353	25,578,872	4,270,610
Iowa	66,815	17,839	1,907,262	866,415	8,425,167	3,949,478	10,399,244	4,833,731
Kansas	1,257,337	205,883	3,373,945	1,276,361	8,598,672	3,049,608	13,229,953	4,531,853
Kentucky	2,644,970	463,501	2,125,787	208,926	11,583,836	2,366,048	16,354,594	3,038,475
Louisiana	6,999,081	2,233,526	3,407,217	2,483,650	12,554,734	3,315,006	22,961,032	8,032,182
Maine	213,794	54,842	127,446	32,207	3,541,654	893,256	3,882,893	980,304
Maryland	5,523,576	549,673	2,089,204	282,880	11,034,607	3,288,102	18,647,387	4,120,655
Massachusetts	21,545,283	4,073,152	3,926,697	2,217,204	16,128,450	4,256,817	41,600,430	10,547,173
Michigan	20,382,237	474,171	7,940,253	3,281,180	27,374,478	3,564,919	55,696,968	7,320,270
Minnesota	3,934,615	209,745	5,651,027	1,791,166	14,424,627	5,159,351	24,010,269	7,160,261
Mississippi	13,897,610	2,704,814	2,129,691	111,431	20,148,130	5,986,977	36,175,430	8,803,223
Missouri	35,555,501	2,211,019	3,421,732	242,339	26,091,584	3,213,926	65,068,817	5,667,285
Montana	528,347	179,359	1,001,293	489,002	2,502,145	972,263	4,031,785	1,640,623
Nebraska	136,920	5,368	1,275,177	599,532	6,347,157	2,822,573	7,759,254	3,427,473
Nevada	29,995	0	290,454	44,654	5,223,003	532,469	5,543,452	577,123
New Hampshire	159,189	54,762	496,495	126,681	1,056,529	205,958	1,712,213	387,401
New Jersey	25,062,367	2,251,309	4,201,019	985,172	19,806,997	2,813,601	49,070,383	6,050,082
New Mexico	15,832,385	4,804,147	1,680,570	390,104	7,416,883	467,250	24,929,838	5,661,501
New York	268,437,757	66,454,835	13,710,685	2,406,337	96,379,701	17,893,485	378,528,143	86,754,656
North Carolina	14,132,113	2,244,164	15,354,561	11,226,642	17,729,529	5,055,723	47,216,204	18,526,529
North Dakota	1,078,365	516,395	361,891	210,177	4,141,773	2,140,558	5,582,029	2,867,130
Northern Marianas Is.	627,632	0	396,692	157,964	225,653	47,027	1,249,977	204,991
Ohio	15,078,061	135,273	14,175,379	6,061,242	32,615,197	5,119,099	61,868,636	11,315,614
Oklahoma	17,961,286	4,538,579	6,414,887	2,925,846	10,314,702	4,273,543	34,690,875	11,737,968
Oregon	1,627,817	238,781	2,416,491	440,335	10,083,382	1,971,782	14,127,690	2,650,899
Pennsylvania	46,251,985	3,275,698	8,437,227	2,887,976	31,530,179	7,580,905	86,219,391	13,744,579
Puerto Rico	0	0	0	0	1,109	0	1,109	0
Rhode Island	5,135,503	883,974	1,239,826	269,656	3,729,401	217,623	10,104,730	1,371,253
South Carolina	50,991,567	4,635,154	1,713,313	697,554	15,823,110	2,926,476	68,527,990	8,259,184
South Dakota	1,073,527	351,414	357,736	149,706	1,314,196	596,120	2,745,459	1,097,241
Tennessee	2,622,561	210,952	7,675,373	443,919	7,273,498	2,057,710	17,571,433	2,712,581
Texas	196,198,661	29,463,195	13,142,578	3,582,132	64,393,753	14,404,484	273,734,991	47,449,811
Utah	562,610	0	1,751,318	478,144	5,803,189	562,043	8,117,118	1,040,187
Vermont	13,057	5,467	565,752	210,599	1,051,080	216,614	1,629,889	432,679
Virgin Islands	950,918	187,595	34,047	0	103,594	0	1,088,559	187,595
Virginia	4,444,634	556,762	4,035,867	1,164,867	17,997,964	5,044,562	26,478,465	6,766,192
Washington	2,991,336	809,004	1,640,597	85,107	13,507,783	2,297,587	18,139,715	3,191,697
West Virginia	2,254,581	88,691	216,567	149,770	5,801,681	1,408,890	8,272,829	1,647,351
Wisconsin	9,618,647	727,046	3,144,582	1,917,552	19,070,171	5,343,160	31,833,401	7,987,759
Wyoming	207,999	0	192,927	17,028	2,883,700	107,359	3,284,625	124,386
Totals	$1,113,356,508	$170,566,964	$218,180,298	$70,669,657	$850,774,826	$185,903,305	$2,182,311,633	$427,139,926

Source: Raw data provided by the Universal Service Administrative Company, rollups performed by Industry Analysis and Technology Division, Wireline Competition Bureau, FCC.
Activity through May 29, 2003

Table 4.3
Schools and Libraries Fund Cumulative Disbursements by Service Provider Type

Fund Year 2000: July 1, 2000 Through June 30, 2001

Service Provider Type	Billed to USAC Directly by the Service Provider	Billed to USAC Through Schools and Libraries	Total Payments
Cellular Carriers	$8,840,269	$8,586,529	$17,426,799
Competitive Access Providers	14,793,826	11,158,656	25,952,482
Interexchange Carriers	23,186,391	29,195,981	52,382,373
Internet Service Providers	63,213,930	10,675,949	73,889,880
Local Exchange Carriers	210,154,605	316,185,137	526,339,742
Local Resellers	12,466,024	1,034,872	13,500,896
Non-telecommunications Providers	856,921,660	27,837,655	884,759,315
Operator Service Providers	14,647	77,084	91,732
Other Local Carriers	8,651,337	569,195	9,220,531
Other Mobile Carriers	254,175	0	254,175
Other Toll Carriers	73,444	31,946	105,390
Paging Carriers	824,351	959,270	1,783,621
Payphone Providers	15,903	11,498	27,401
Prepaid Calling Card Providers	0	1,049	1,049
Private Line Providers	8,484,028	4,539,873	13,023,901
Satelite Providers	486,000	398,591	884,591
Shared Tennant Providers	36,129	22,855	58,984
Specialized Mobile Radio Providers	230,416	332,300	562,716
Toll Resellers	4,511,033	2,659,377	7,170,409
Wireless Data Providers	6,173,902	350,723	6,524,626
Not Specified	0	813	813
Total All Types	$1,219,332,071	$414,629,353	$1,633,961,424

Note: Funds disbursed through March 31, 2003. Because of the appeals process, funding commitments and disbursements have been made after the end of the program year. Also, disbursements may continue beyond the end of the program year in the event of delayed internal connections installation.

Source: Universal Service Administrative Company, *Federal Universal Service Support Mechanisms Fund Size Projections for the Third Quarter 2003.* Appendix SL08.

Table 4.3
Schools and Libraries Fund Cumulative Disbursements by Service Provider Type

Fund Year 2001: July 1, 2001 Through June 30, 2002

Service Provider Type	Billed to USAC Directly by the Service Provider	Billed to USAC Through Schools and Libraries	Total Payments
Cellular Carriers	$9,424,225	$9,165,447	$18,589,673
Competitive Access Providers	21,142,894	18,138,688	39,281,582
Interexchange Carriers	26,434,499	31,476,192	57,910,691
Internet Service Providers	91,288,917	14,516,621	105,805,539
Local Exchange Carriers	128,625,840	307,652,432	436,278,272
Local Resellers	7,709,350	1,589,119	9,298,469
Non-telecommunications Providers	741,002,664	28,732,561	769,735,224
Operator Service Providers	7,241	900	8,141
Other Local Carriers	12,554,008	1,001,795	13,555,803
Other Mobile Carriers	28,305	0	28,305
Other Toll Carriers	0	5,270	5,270
Paging Carriers	240,360	919,504	1,159,863
Prepaid Calling Card Providers	0	12,561	12,561
Private Line Providers	30,916,908	4,760,401	35,677,309
Satelite Providers	161,022	426,853	587,875
Shared Tennant Providers	44,219	64,836	109,056
Specialized Mobile Radio Providers	209,974	762,576	972,550
Toll Resellers	13,205,466	5,184,395	18,389,860
Wireless Data Carriers	17,039,298	288,522	17,327,821
Total All Types	$1,100,035,189	$424,698,674	$1,524,733,863

Note: Funds disbursed through March 31, 2003. Because of the appeals process, funding commitments and disbursements have been made after the end of the program year. Also, disbursements may continue beyond the end of the program year in the event of delayed internal connections installation.

Source: Universal Service Administrative Company, *Federal Universal Service Support Mechanisms Fund Size Projections for the Third Quarter 2003.* Appendix SL11.

Table 4.3
Schools and Libraries Fund Cumulative Disbursements by Service Provider Type

Fund Year 2002: July 1, 2002 Through June 30, 2003

Service Provider Type	Billed to USAC Directly by the Service Provider	Billed to USAC Through Schools and Libraries	Total Payments
Cellular Carriers	$5,570,884	$1,050,285	$6,621,168
Competitive Access Providers	9,513,142	3,592,312	13,105,455
Interexchange Carriers	14,638,783	3,675,808	18,314,591
Internet Service Providers	30,764,924	2,193,425	32,958,348
Local Exchange Carriers	42,227,547	39,894,975	82,122,522
Local Resellers	1,367,825	328,824	1,696,649
Non-telecommunications Providers	85,982,214	2,362,122	88,344,336
Other Local Carriers	1,604,559	94,476	1,699,035
Other Mobile Carriers	58,428	0	58,428
Other Toll Carriers	0	2,612	2,612
Paging Carriers	114,065	88,773	202,838
Prepaid Calling Card Providers	0	4,258	4,258
Private Line Providers	2,422,828	654,236	3,077,064
Satelite Providers	0	132	132
Shared Tennant Providers	1,121	0	1,121
Specialized Mobile Radio Providers	22,144	116,021	138,165
Toll Resellers	5,672,050	1,138,621	6,810,671
Wireless Data Carriers	562,043	60,877	622,920
Not Specified	60,219	0	60,219
Total All Types	$200,582,775	$55,257,755	$255,840,531

Note: Funds disbursed through March 31, 2003.
Source: Universal Service Administrative Company, *Federal Universal Service Support Mechanisms Fund Size Projections for the Third Quarter 2003.* Appendix SL14.

Table 4.4
Schools and Libraries Funding Commitments and Disbursements per Student by State

Funding Year 2000: July 1, 2000 through June 30, 2001

State/territory	Students in Public Schools[1]	Funds Committed	Funds Committed per Student	Funds Disbursed	Funds Disbursed per Student	Unused Funding Commitments	Unused Commitments per Student
Alabama	740,176	$21,208,697	$28.65	$17,139,549	$23.16	$4,069,148	$5.50
Alaska	133,356	12,486,725	93.63	9,471,210	71.02	3,015,515	22.61
American Samoa	15,702	2,070,977	131.89	2,043,145	130.12	27,832	1.77
Arizona	877,696	47,236,402	53.82	38,619,739	44.00	8,616,664	9.82
Arkansas	449,959	17,072,496	37.94	12,307,725	27.35	4,764,771	10.59
California	6,142,348	426,036,025	69.36	372,515,600	60.65	53,520,425	8.71
Colorado	724,508	14,468,448	19.97	9,449,617	13.04	5,018,831	6.93
Connecticut	562,179	24,159,015	42.97	22,437,791	39.91	1,721,224	3.06
Delaware	114,676	1,635,138	14.26	1,333,187	11.63	301,952	2.63
Dist. of Columbia	68,925	6,242,745	90.57	6,085,958	88.30	156,788	2.27
Florida	2,434,821	58,493,046	24.02	38,448,072	15.79	20,044,973	8.23
Georgia	1,444,937	50,884,326	35.22	40,230,744	27.84	10,653,581	7.37
Guam	32,473	989,348	30.47	613,500	18.89	375,848	11.57
Hawaii	184,360	2,594,529	14.07	1,200,053	6.51	1,394,476	7.56
Idaho	245,117	2,906,133	11.86	2,095,995	8.55	810,138	3.31
Illinois	2,048,792	116,686,385	56.95	98,168,023	47.92	18,518,362	9.04
Indiana	989,225	20,812,755	21.04	11,873,904	12.00	8,938,851	9.04
Iowa	495,080	5,349,379	10.81	3,878,905	7.83	1,470,474	2.97
Kansas	470,610	8,732,607	18.56	5,700,226	12.11	3,032,381	6.44
Kentucky	665,850	26,538,045	39.86	18,458,839	27.72	8,079,206	12.13
Louisiana	743,089	23,013,685	30.97	19,543,438	26.30	3,470,246	4.67
Maine	207,037	3,462,050	16.72	2,101,685	10.15	1,360,364	6.57
Maryland	852,920	19,024,680	22.31	16,074,109	18.85	2,950,571	3.46
Massachusetts	975,150	46,728,539	47.92	31,141,050	31.93	15,587,489	15.98
Michigan	1,743,337	53,557,376	30.72	41,564,937	23.84	11,992,439	6.88
Minnesota	854,340	17,553,926	20.55	12,403,066	14.52	5,150,860	6.03
Mississippi	497,871	30,078,584	60.41	20,583,654	41.34	9,494,930	19.07
Missouri	912,744	72,610,141	79.55	61,990,823	67.92	10,619,318	11.63
Montana	154,875	3,170,362	20.47	2,549,899	16.46	620,463	4.01
Nebraska	286,199	6,386,779	22.32	4,675,552	16.34	1,711,227	5.98
Nevada	340,706	3,912,483	11.48	2,757,684	8.09	1,154,799	3.39
New Hampshire	208,461	1,250,128	6.00	701,547	3.37	548,581	2.63
New Jersey	1,307,828	42,609,118	32.58	29,813,170	22.80	12,795,948	9.78
New Mexico	320,306	19,016,608	59.37	12,956,793	40.45	6,059,814	18.92
New York	2,882,188	280,908,301	97.46	225,689,986	78.31	55,218,315	19.16
North Carolina	1,293,638	28,451,374	21.99	23,209,159	17.94	5,242,216	4.05
North Dakota	109,201	1,751,269	16.04	1,369,869	12.54	381,400	3.49
Northern Mariana Is.	10,004	498,872	49.87	301,878	30.18	196,994	19.69
Ohio	1,835,049	60,202,291	32.81	49,493,247	26.97	10,709,045	5.84
Oklahoma	623,110	28,710,442	46.08	20,602,740	33.06	8,107,703	13.01
Oregon	546,231	10,860,849	19.88	6,735,925	12.33	4,124,923	7.55
Pennsylvania	1,814,311	54,057,752	29.80	42,852,091	23.62	11,205,661	6.18
Puerto Rico	612,725	76,756,365	125.27	52,251,223	85.28	24,505,142	39.99
Rhode Island	157,347	4,689,127	29.80	3,424,844	21.77	1,264,283	8.04
South Carolina	677,411	52,048,009	76.83	40,789,891	60.21	11,258,118	16.62
South Dakota	128,603	1,951,361	15.17	1,089,347	8.47	862,014	6.70
Tennessee	909,388	46,460,595	51.09	27,898,579	30.68	18,562,016	20.41
Texas	4,059,619	151,251,657	37.26	107,914,186	26.58	43,337,470	10.68
Utah	481,687	5,051,993	10.49	4,068,502	8.45	983,491	2.04
Vermont	102,049	1,692,192	16.58	1,113,995	10.92	578,197	5.67
Virgin Islands	19,459	834,949	42.91	683,306	35.12	151,643	7.79
Virginia	1,144,915	18,812,132	16.43	15,156,142	13.24	3,655,990	3.19
Washington	1,004,770	18,535,506	18.45	13,965,712	13.90	4,569,794	4.55
West Virginia	286,367	5,646,336	19.72	3,608,578	12.60	2,037,758	7.12
Wisconsin	879,476	24,986,284	28.41	20,589,744	23.41	4,396,539	5.00
Wyoming	89,940	1,126,356	12.52	954,374	10.61	171,982	1.91
Totals	47,913,141	$2,084,261,688	$43.50	$1,733,237,770	$36.17	$351,023,918	$7.33

Source: Raw funding data provided by the Universal Service Administrative Company, rollups performed by Industry Analysis and Technology Division, Wireline Competition Bureau, FCC.

Activity through May 29, 2003. Because of the appeals process, funding commitments and disbursements have been made after the end of the program year. Also, disbursements may continue beyond the end of the program year in the event of delayed internal connections installation.

[1] Students enrolled in fall of 2000. Although private schools are eligible for funding, state-by-state enrollment data were not available. Figures do not include any students in Defense Department or Bureau of Indian Affairs schools. Data from the U.S. Department of Education: http://nces.ed.gov/pubs2002/snf_report/xls/table_01.xls

Table 4.4
Schools and Libraries Funding Commitments and Disbursements per Student by State

Funding Year 2001: July 1, 2001 through June 30, 2002

State/territory	Students in Public Schools[1]	Funds Committed	Funds Committed per Student	Funds Disbursed	Funds Disbursed per Student	Unused Funding Commitments	Unused Commitments per Student
Alabama	737,294	$22,082,549	$29.95	$15,815,098	$21.45	$6,267,452	$8.50
Alaska	134,358	11,156,494	83.04	9,419,627	70.11	1,736,867	12.93
American Samoa	15,897	2,124,079	133.62	1,938,161	121.92	185,918	11.70
Arizona	922,180	60,575,838	65.69	40,496,696	43.91	20,079,141	21.77
Arkansas	449,805	21,047,283	46.79	12,144,282	27.00	8,903,002	19.79
California	6,248,610	337,705,448	54.04	192,975,002	30.88	144,730,446	23.16
Colorado	742,145	16,696,696	22.50	11,918,299	16.06	4,778,397	6.44
Connecticut	570,228	17,718,203	31.07	16,228,904	28.46	1,489,300	2.61
Delaware	115,555	1,779,504	15.40	952,011	8.24	827,493	7.16
Dist. of Columbia	75,392	7,367,394	97.72	2,498,210	33.14	4,869,185	64.58
Florida	2,500,478	55,918,727	22.36	44,153,571	17.66	11,765,156	4.71
Georgia	1,470,634	72,483,675	49.29	51,379,904	34.94	21,103,771	14.35
Guam	31,992	2,502,191	78.21	1,908,695	59.66	593,496	18.55
Hawaii	184,546	2,896,839	15.70	1,242,017	6.73	1,654,822	8.97
Idaho	246,521	4,384,562	17.79	2,989,204	12.13	1,395,358	5.66
Illinois	2,071,391	76,566,859	36.96	34,680,090	16.74	41,886,769	20.22
Indiana	996,133	22,281,456	22.37	14,114,612	14.17	8,166,844	8.20
Iowa	485,932	7,806,673	16.07	4,626,713	9.52	3,179,961	6.54
Kansas	470,205	10,936,331	23.26	7,326,399	15.58	3,609,931	7.68
Kentucky	654,363	22,269,263	34.03	15,933,419	24.35	6,335,844	9.68
Louisiana	731,328	28,079,499	38.40	23,698,604	32.40	4,380,895	5.99
Maine	205,586	6,398,142	31.12	4,554,228	22.15	1,843,914	8.97
Maryland	860,640	15,298,291	17.78	10,474,948	12.17	4,823,343	5.60
Massachusetts	973,140	43,643,681	44.85	25,707,869	26.42	17,935,811	18.43
Michigan	1,730,668	75,397,940	43.57	54,999,183	31.78	20,398,757	11.79
Minnesota	851,384	22,522,088	26.45	15,690,558	18.43	6,831,530	8.02
Mississippi	493,507	34,218,363	69.34	25,819,160	52.32	8,399,203	17.02
Missouri	909,792	34,222,893	37.62	21,594,269	23.74	12,628,623	13.88
Montana	151,947	3,738,405	24.60	2,988,109	19.67	750,296	4.94
Nebraska	285,095	6,205,148	21.77	5,100,051	17.89	1,105,097	3.88
Nevada	356,814	3,646,426	10.22	2,728,672	7.65	917,754	2.57
New Hampshire	206,847	1,249,487	6.04	809,836	3.92	439,651	2.13
New Jersey	1,341,656	52,364,249	39.03	35,186,834	26.23	17,177,415	12.80
New Mexico	320,260	57,865,272	180.68	42,807,393	133.66	15,057,878	47.02
New York	2,872,132	362,290,450	126.14	304,557,972	106.04	57,732,478	20.10
North Carolina	1,315,363	25,200,911	19.16	19,679,097	14.96	5,521,814	4.20
North Dakota	106,047	1,747,908	16.48	1,176,721	11.10	571,187	5.39
Northern Mariana Is.	10,479	2,353,346	224.58	2,101,798	200.57	251,548	24.00
Ohio	1,830,985	100,723,962	55.01	59,895,945	32.71	40,828,018	22.30
Oklahoma	622,139	29,611,745	47.60	23,153,850	37.22	6,457,895	10.38
Oregon	551,480	13,670,263	24.79	8,766,073	15.90	4,904,189	8.89
Pennsylvania	1,821,627	72,566,298	39.84	61,203,320	33.60	11,362,979	6.24
Puerto Rico	604,177	12,043,965	19.93	3,733,367	6.18	8,310,599	13.76
Rhode Island	158,046	5,057,544	32.00	4,288,423	27.13	769,121	4.87
South Carolina	691,078	43,712,082	63.25	29,576,246	42.80	14,135,836	20.45
South Dakota	127,542	8,034,923	63.00	5,192,099	40.71	2,842,824	22.29
Tennessee	925,030	44,756,553	48.38	33,259,904	35.96	11,496,649	12.43
Texas	4,163,447	236,843,859	56.89	179,739,140	43.17	57,104,719	13.72
Utah	484,677	5,657,109	11.67	4,578,867	9.45	1,078,243	2.22
Vermont	101,179	1,697,082	16.77	1,121,135	11.08	575,947	5.69
Virgin Islands	18,780	5,378,190	286.38	5,312,072	282.86	66,118	3.52
Virginia	1,163,091	21,418,389	18.42	17,343,541	14.91	4,074,848	3.50
Washington	1,009,200	18,425,130	18.26	13,495,274	13.37	4,929,856	4.88
West Virginia	282,885	8,111,663	28.67	4,877,698	17.24	3,233,965	11.43
Wisconsin	879,361	25,483,910	28.98	16,493,894	18.76	8,990,016	10.22
Wyoming	88,128	1,639,925	18.61	1,182,161	13.41	457,764	5.19
Totals	48,369,196	$2,207,575,158	$45.64	$1,555,629,227	$32.16	$651,945,932	$13.48

Source: Raw funding data provided by the Universal Service Administrative Company, rollups performed by Industry Analysis and Technology Division, Wireline Competition Bureau, FCC.

Activity through May 29, 2003. Because of the appeals process, funding commitments and disbursements have been made after the end of the program year. Also, disbursements may continue beyond the end of the program year in the event of delayed internal connections installation.

[1] Students enrolled in fall of 2001. Although private schools are eligible for funding, state-by-state enrollment data were not available. Figures do not include any students in Defense Department or Bureau of Indian Affairs schools. Data from the U.S. Department of Education: http://nces.ed.gov/pubs2003/snf_report03/xls/table_01.xls

Table 4.5
Commitments per Student
Activity through March 31, 2003

Service Type	Funding Year 2000 Commitments[4]	Funding Year 2000 Commitments per Student[1]	Funding Year 2001 Commitments[4]	Funding Year 2001 Commitments per Student[2]	Funding Year 2002 Commitments[4]	Funding Year 2002 Commitments per Student[3]
Telecommunications	$710	$14.81	$762	$15.76	$851	$17.59
Internet Access	$219	$4.58	$226	$4.67	$218	$4.51
Internal Connections	$1,155	$24.11	$1,219	$25.21	$1,113	$23.02
Total	$2,084	$43.50	$2,208	$45.64	$2,182	$45.12

Table 4.6
Disbursements per Student
Activity through March 31, 2003

Service Type	Funding Year 2000 Disbursements[4]	Funding Year 2000 Disbursements per Student[1]	Funding Year 2001 Disbursements[4]	Funding Year 2001 Disbursements per Student[2]	Funding Year 2002 Disbursements[4]	Funding Year 2002 Disbursements per Student[3]
Telecommunications	$469	$9.93	$508	$10.65	$186	$3.90
Internet Access	$135	$2.85	$145	$3.04	$71	$1.48
Internal Connections	$1,031	$21.83	$903	$18.93	$171	$3.58
Total	$1,635	$34.62	$1,556	$32.62	$427	$8.96

[1] The number of students enrolled in the fall of the 2000 - 2001 school year (including territories) was 47.913 million. Source: http://nces.ed.gov/pubs2002/snf_report/xls/table_01.xls

[2] The number of students enrolled in the fall of the 2001 - 2002 school year (including territories) was 48.369 million. Source: http://nces.ed.gov/pubs2003/snf_report03/xls/table_01.xls

[3] The number of students for the 2002 - 2003 school year was not available at the cutoff date for this report, so the number from the 2001 - 2002 school year was used.

[4] Total commitments and disbursements in millions. Data will be revised as further disbursements occur.

5. Rural Health Care Support

The portion of the 1996 Telecommunications Act that covers universal service support for rural health care providers states that "[a] telecommunications carrier shall . . . provide telecommunications services . . . to any public or non-profit health care provider . . . at rates that are reasonably comparable to rates charged for similar services in urban areas in that state."[1] The Commission's universal service rules permit eligible health care providers[2] to receive support for any telecommunications service.[3] The length of a supported telecommunications service may not exceed the distance between the rural health care provider and the nearest large city.[4] The Commission defined "nearest large city" as the city located in the eligible health care provider's state with a population of at least 50,000 that is nearest to the health provider's location.[5] In addition, an eligible health care provider that cannot obtain toll-free Internet access is entitled to receive the lesser of $180 per month in toll charge credits per month, or the toll charges incurred for 30 hours per month, for telecommunications access to an Internet service provider.[6]

In 1999, the FCC adopted two orders that significantly changed the universal service support program for rural health care providers starting in Funding Year 2000 (July 1, 2000 – June 30, 2001). The Fifteenth Order on Reconsideration 1) removed the per-location funding limit; 2) ended the 1.544 Mbs of bandwidth restriction and authorized support for any commercially available telecommunications service regardless of bandwidth; 3) simplified the application process by allowing discounts to be based on actual long distance charges instead of basing them on a comparison of tariffed rates in urban and rural areas; and 4) affirmed the ability of rural health care providers to join consortia and allowed new members to be added to a consortium at any time after the rural health care provider applies for support.[7] The Fourteenth Order on Reconsideration

---

1 47 U.S.C. § 254(h)(1)(A).

2 47 C.F.R. § 54.601.

3 A 1.544 Mbps (T1) maximum bandwidth cap was employed in Funding Years 1 and 2. *See Federal-State Joint Board on Universal Service,*CC Docket No. 96-45, Report and Order, 12 FCC Rcd 8776, 8952-94 (1997). The Commission removed the bandwidth cap for year three and beyond. *See Federal-State Joint Board on Universal Service,* CC Docket Nos. 97-21 and 96-45, Sixth Order on Reconsideration in CC Docket No. 97-21, Fifteenth Order on Reconsideration in CC Docket No. 96-45, 14 FCC Rcd 18756 (1999) (*Fifteenth Order on Reconsideration*).

4 47 C.F.R. § 54.601(c).

5 47 C.F.R. § 54.605(c).

6 47 C.F.R. § 54.621.

7 *Fifteenth Order on Reconsideration*, 14 FCC Rcd 18756.

eliminated the requirement that rural health care providers receive services from eligible telecommunications carriers.[8]

USAC recently streamlined the application process for the Rural Health Care mechanism. USAC combined the information from two forms onto one,[9] allowed the new form to be filled out electronically, and, where possible, prefilled the form with that applicant's information.[10] The new process is as follows. To apply for funding, an eligible rural health care provider must first submit FCC Form 465 (description of services requested and certification form) to the Rural Health Care Division (RHCD).[11] If the RHCD determines that the health care provider is eligible, it posts the Form 465 on its website.[12] After 28 days from posting, the rural health care provider may contract with the most cost-effective bidder. The health care provider then fills out FCC Form 466 (funding request and certification form), and submits it to the RHCD. Upon receipt and approval of FCC Form 466, the RHCD sends a Funding Commitment Letter to the rural health care provider that notifies it of the preliminary approval of the request for support, and provides an estimate of the amount of support that can be expected. The rural health care provider must respond by submitting FCC Form 467 (receipt of service confirmation form) to verify that the service has begun. RHCD then sends a Support Schedule to the carrier and the health care provider. The carrier provides support to the rural health care provider, then invoices the RHCD for the support, and upon approval, USAC reimburses the carrier.

By rule, the Commission established a $400 million per funding year cap for the rural health care mechanism.[13] For more information on the Universal Service Program for Rural Health Care providers, visit the RHCD website.[14]

---

8 *Federal-State Board on Universal Service*, CC Docket No. 96-45, Fourteenth Order on Reconsideration, 14 FCC Rcd 20106 (1999).

9 FCC Forms 466 and 468 were combined into the new FCC form 468.

10 *See* http://www.rhc.universalservice.org/whatsnew/062003.asp#2

11 The Rural Health Care Corporation merged into the Universal Service Administrative and became the Rural Health Care Division on January 1, 1999. *See Changes to the Board of Directors of the National Exchange Carrier Association, Inc., Federal-State Joint Board on Universal Service*, CC Docket Nos. 97-21 and 96-45, Third Report and Order in CC Docket No. 97-21 and Fourth Order on Reconsideration in CC Docket No. 97-21 and Eighth Order on Reconsideration in CC Docket No. 96-45, 13 FCC Rcd 25058, 25064-65, para. 12 (1998).

12 The forms may be viewed at <http://www.rhc.universalservice.org/telecomcarriers/searchpostings/default.asp>.

13 47 C.F.R. § 54.623(a).

For details on the first two funding years, see the previous editions of the *Monitoring Report*.[15] Funding Year 2000 began on July 1, 2000, and ran through June 30, 2001. The filing window for FCC Forms 465 opened on March 30, 2000, and closed on June 13, 2000. Because the requests filed within the filing window totaled an amount that was less than the funding cap set by the Commission, USAC continued to receive and process requests for support for Funding Year 2000 after the window closed. All activity for Funding Year 2000 is complete, except for one appeal that is pending before the FCC.[16] As of April 30, 2003, $10.754 million had been committed, and $10.314 million had been disbursed.[17]

Funding Year 2001 began on July 1, 2001, and ran through June 30, 2002. The filing window for FCC Forms 465 opened on March 31, 2001.[18] As of April 30, 2003, $19.540 million had been committed, and $16.513 million had been disbursed.[19]

Funding Year 2002 began on July 1, 2002, and ran through June 30, 2003. The filing window for FCC Forms 465 opened on March 31, 2002.[20] As of April 30, 2003, $15.480 million had been committed, and $3.110 million had been disbursed.[21]

USAC supplied the Commission with funding commitments and disbursements information as of April 30, 2003.[22] Table 5.1 summarizes funding commitments and authorizations on a state-

---

14 *See* www.rhc.universalservice.org .

15 *Universal Service Monitoring Report,* CC Docket No. 98-202, October 2001 and October 2002.

16 Universal Service Administrative Company, *Federal Universal Service Support Mechanisms Fund Size Projections for the Third Quarter 2003*, at 21.

17 *See* Table 5.1.

18 Universal Service Administrative Company, *Federal Universal Service Support Mechanisms Fund Size Projections for the Third Quarter 2003*, at 21.

19 *See* Table 5.1.

20 Universal Service Administrative Company, *Federal Universal Service Support Mechanisms Fund Size Projections for the Third Quarter 2003*, at 22.

21 *See* Table 5.1.

22 Funding authorizations are the step before payment is actually made.

by-state basis for Funding Years 2000, 2001 and 2002. Table 5.2 shows service speed information for Funding Years 2000 through 2002. In some instances, the service speed was not clearly identifiable, such as with frame relay service. Where possible, the most likely speed for that service was chosen. For example, Frame Relay theoretically could be provided at voice grade speeds, but the vast majority of it is provided at broadband speeds (200K to 1.49Mb), so Frame Relay was assumed to be broadband at that level.

Table 5.3 shows, for Funding Years 2000 and 2001, on a state-by-state basis, disbursements from the Rural Health Care Support Mechanism, the population of the rural counties, and the disbursements per person in rural counties.

Table 5.1
Rural Health Care Funding Commitments and Authorizations by State

Funding Year 2000: July 1, 2000 through June 30, 2001

State	Total Funds Committed	Providers Receiving Commitments	Total Funds Disbursed	Providers Receiving Support
Alabama	$4,409	3	$4,409	3
Alaska	6,379,537	128	6,068,466	124
Arizona	343,765	24	343,765	24
Arkansas	108,306	27	103,668	27
California	138,762	13	138,762	13
Colorado	93,711	12	89,107	12
Connecticut	0	0	0	0
Delaware	0	0	0	0
District of Columbia	0	0	0	0
Florida	0	0	0	0
Georgia	0	0	0	0
Hawaii	223,884	14	221,293	14
Idaho	54,898	8	53,932	8
Illinois	74,748	9	74,748	9
Indiana	0	0	0	0
Iowa	141,706	29	140,998	29
Kansas	182,995	57	165,144	56
Kentucky	15,987	8	14,488	6
Louisiana	8,478	1	8,478	1
Maine	367,542	39	362,245	39
Maryland	0	0	0	0
Massachusetts	0	0	0	0
Michigan	0	0	0	0
Minnesota	464,646	58	457,225	58
Mississippi	25,225	7	25,225	7
Missouri	59,494	9	53,058	8
Montana	356,782	45	354,834	44
Nebraska	463,715	20	412,990	20
Nevada	5,230	2	4,685	1
New Hampshire	23,384	6	21,799	6
New Jersey	0	0	0	0
New Mexico	149,371	36	136,710	36
New York	1,241	1	1,241	1
North Carolina	146,453	16	144,929	16
North Dakota	255,452	34	254,739	34
Ohio	4,703	3	4,703	3
Oklahoma	54,863	10	54,863	10
Oregon	55,354	13	53,184	13
Pennsylvania	2,481	5	2,481	5
Rhode Island	0	0	0	0
South Carolina	22,351	2	22,351	2
South Dakota	154,169	26	154,169	26
Tennessee	10,788	4	10,587	3
Texas	99,204	20	96,682	20
Utah	0	0	0	0
Vermont	0	0	0	0
Virgin Islands	88,814	11	88,814	11
Virginia	38,527	4	38,527	4
Washington	79,421	26	77,289	25
West Virginia	6,881	4	6,402	4
Wisconsin	23,062	4	22,901	4
Wyoming	24,100	5	23,948	5
Totals	$10,754,442	743	$10,313,838	731

Activity through April 30, 2003.

Source: USAC data. Rollups performed by the Industry Analysis and Technology Division, Wireline Competition Bureau, FCC.

Table 5.1
Rural Health Care Funding Commitments and Authorizations by State

Funding year 2001: July 1, 2001 through June 30, 2002

State	Total Funds Committed	Providers Receiving Support	Total Funds Disbursed	Providers Receiving Support
Alabama	$9,556	4	$7,794	3
Alaska	13,038,014	145	10,952,882	130
Arizona	672,747	47	634,381	44
Arkansas	105,966	36	52,094	35
California	235,847	52	193,766	45
Colorado	143,968	13	127,916	11
Connecticut	0	0	0	0
Delaware	0	0	0	0
District of Columbia	0	0	0	0
Florida	180,406	51	1,775	2
Georgia	5,770	2	5,770	2
Hawaii	235,701	15	213,354	14
Idaho	57,494	17	50,620	14
Illinois	105,873	19	100,459	18
Indiana	0	0	0	0
Iowa	105,337	30	95,437	24
Kansas	217,135	51	216,287	51
Kentucky	359,764	169	353,930	166
Louisiana	10,823	1	10,823	1
Maine	19,121	1	18,876	1
Maryland	0	0	0	0
Massachusetts	0	0	0	0
Michigan	519,210	49	418,348	44
Minnesota	559,296	74	526,827	67
Mississippi	34,946	9	34,794	9
Missouri	36,646	12	32,686	9
Montana	466,812	52	440,402	49
Nebraska	454,358	24	451,928	24
Nevada	81,330	19	81,330	19
New Hampshire	251	1	251	1
New Jersey	0	0	0	0
New Mexico	193,661	38	140,616	20
New York	12,662	2	9,345	1
North Carolina	147,732	16	147,551	16
North Dakota	394,718	44	371,441	41
Ohio	11,405	4	11,405	4
Oklahoma	63,918	12	63,918	12
Oregon	65,934	15	65,934	15
Pennsylvania	3,193	6	3,193	6
Rhode Island	0	0	0	0
South Carolina	7,751	2	7,751	2
South Dakota	262,199	37	254,414	35
Tennessee	21,396	7	18,736	6
Texas	48,218	16	6,058	11
Utah	123,816	8	44,402	6
Vermont	0	0	0	0
Virgin Islands	96,872	10	0	0
Virginia	135,861	9	67,679	4
Washington	64,359	26	61,101	25
West Virginia	61,401	8	58,818	8
Wisconsin	72,234	23	61,283	17
Wyoming	96,742	11	96,742	11
Totals	$19,540,444	1,187	$16,513,116	1,023

Activity through April 30, 2003.
Source: USAC data. Rollups performed by the Industry Analysis and Technology Division, Wireline Competition Bureau, FCC.

Table 5.1
Rural Health Care Funding Commitments and Authorizations by State

Funding year 2002: July 1, 2002 through June 30, 2003

State	Total Funds Committed	Providers Receiving Support	Total Funds Disbursed	Providers Receiving Support
Alabama	$18,513	2	$0	0
Alaska	11,021,264	98	2,443,247	28
Arizona	536,306	31	25,426	6
Arkansas	67,246	28	18,170	17
California	165,060	21	2,696	1
Colorado	12,973	2	0	0
Connecticut	0	0	0	0
Delaware	0	0	0	0
District of Columbia	0	0	0	0
Florida	240,050	49	0	0
Georgia	43,465	3	0	0
Hawaii	193,810	16	0	0
Idaho	34,291	4	0	0
Illinois	62,207	17	3,040	2
Indiana	7,854	6	0	0
Iowa	85,022	19	57,913	18
Kansas	147,834	27	1,758	4
Kentucky	170,006	84	14,690	10
Louisiana	0	0	0	0
Maine	41,856	1	0	0
Maryland	0	0	0	0
Massachusetts	0	0	0	0
Michigan	224,099	15	0	0
Minnesota	340,787	38	34,145	10
Mississippi	53,605	11	32,184	7
Missouri	29,738	8	0	0
Montana	302,061	34	117,452	17
Nebraska	395,908	10	11,880	1
Nevada	23,993	9	7,711	6
New Hampshire	0	0	0	0
New Jersey	0	0	0	0
New Mexico	22,000	2	0	0
New York	15,631	1	0	0
North Carolina	106,665	10	36,701	5
North Dakota	348,822	38	156,909	25
Ohio	19,473	4	3,760	2
Oklahoma	29,920	6	12,048	3
Oregon	29,206	6	0	0
Pennsylvania	0	0	0	0
Rhode Island	0	0	0	0
South Carolina	20,974	2	12,248	1
South Dakota	147,315	16	63,550	10
Tennessee	32,533	12	2,772	1
Texas	8,595	3	0	0
Utah	248,503	10	3,735	1
Vermont	0	0	0	0
Virgin Islands	0	0	0	0
Virginia	0	0	0	0
Washington	33,807	8	0	0
West Virginia	13,423	3	1,809	1
Wisconsin	112,013	17	27,261	7
Wyoming	73,233	6	18,447	1
Totals	$15,480,062	677	$3,109,552	184

Activity through April 30, 2003.
Source: USAC data. Rollups performed by the Industry Analysis and Technology Division, Wireline Competition Bureau, FCC.

Table 5.2
Service Speeds Acquired by Rural Health Care Providers
Funding Year 2000: July 1, 2000 Through June 30, 2001

State	Voice Grade 56K to 199K	Broadband 200K to 1.49Mb	Broadband 1.5Mb and faster	Other Service or Speed Unknown	Total
Alabama	$0	$0	$4,409	$0	$4,409
Alaska	341,362	1,229,653	3,435,358	1,062,093	6,068,466
Arizona	944	0	342,821	0	343,765
Arkansas	0	5,931	97,737	0	103,668
California	125,947	4,924	7,891	0	138,762
Colorado	16,730	11,877	60,500	0	89,107
Connecticut	0	0	0	0	0
Delaware	0	0	0	0	0
District of Columbia	0	0	0	0	0
Florida	0	0	0	0	0
Georgia	0	0	0	0	0
Hawaii	0	0	221,293	0	221,293
Idaho	1,632	29,177	23,123	0	53,932
Illinois	0	0	74,748	0	74,748
Indiana	0	0	0	0	0
Iowa	2,266	3,956	134,775	0	140,998
Kansas	36,723	35,758	92,663	0	165,144
Kentucky	0	0	14,488	0	14,488
Louisiana	0	0	8,478	0	8,478
Maine	0	0	0	0	0
Maryland	0	0	0	0	0
Massachusetts	0	0	0	0	0
Michigan	17,646	6,211	338,388	0	362,245
Minnesota	4,398	143,777	309,050	0	457,225
Mississippi	15,387	0	9,837	0	25,225
Missouri	0	0	53,058	0	53,058
Montana	2,123	4,549	348,162	0	354,834
Nebraska	16,980	60,426	335,584	0	412,990
Nevada	0	4,685	0	0	4,685
New Hampshire	1,940	2,427	17,432	0	21,799
New Jersey	0	0	0	0	0
New Mexico	0	88,038	48,673	0	136,710
New York	0	0	1,241	0	1,241
North Carolina	296	2,072	142,562	0	144,929
North Dakota	12,771	14,180	227,788	0	254,739
Ohio	2,299	0	2,404	0	4,703
Oklahoma	787	0	54,075	0	54,863
Oregon	0	24,778	28,406	0	53,184
Pennsylvania	2,481	0	0	0	2,481
Rhode Island	0	0	0	0	0
South Carolina	4,442	0	17,909	0	22,351
South Dakota	3,974	14,256	135,939	0	154,169
Tennessee	0	7,051	3,536	0	10,587
Texas	0	90,867	5,815	0	96,682
Utah	0	0	0	0	0
Vermont	0	0	0	0	0
Virgin Islands	1,610	0	46,276	40,928	88,814
Virginia	0	38,527	0	0	38,527
Washington	0	26,530	50,759	0	77,289
West Virginia	856	0	5,546	0	6,402
Wisconsin	0	18,752	4,149	0	22,901
Wyoming	0	18,132	5,816	0	23,948
Totals	$613,595	$1,886,532	$6,710,689	$1,103,021	$10,313,838

Activity through April 30, 2003
Source: USAC data. Rollups performed by the Industry Analysis and Technology Division, Wireline Competition Bureau, FCC.

Table 5.2
Service Speeds Acquired by Rural Health Care Providers

Funding Year 2001: July 1, 2001 Through June 30, 2002

State	Voice Grade 56K to 199K	Broadband 200K to 1.49Mb	Broadband 1.5Mb and faster	Other Service or Speed Unknown	Total
Alabama	$0	$0	$7,794	$0	$7,794
Alaska	5,328	5,199,341	5,056,226	691,987	10,952,882
Arizona	0	197,144	437,237	0	634,381
Arkansas	0	21,164	30,930	0	52,094
California	117,703	64,579	11,483	0	193,766
Colorado	0	907	127,009	0	127,916
Connecticut	0	0	0	0	0
Delaware	0	0	0	0	0
District of Columbia	0	0	0	0	0
Florida	0	1,775	0	0	1,775
Georgia	0	0	5,770	0	5,770
Hawaii	0	0	213,354	0	213,354
Idaho	0	43,303	7,317	0	50,620
Illinois	0	0	100,459	0	100,459
Indiana	0	0	0	0	0
Iowa	1,739	3,752	89,946	0	95,437
Kansas	33,181	90,574	92,531	0	216,287
Kentucky	0	173,217	180,714	0	353,930
Louisiana	0	0	10,823	0	10,823
Maine	18,876	0	0	0	18,876
Maryland	0	0	0	0	0
Massachusetts	0	0	0	0	0
Michigan	16,604	22,464	379,280	0	418,348
Minnesota	3,250	214,986	308,591	0	526,827
Mississippi	16,839	0	17,954	0	34,794
Missouri	0	6,526	26,161	0	32,686
Montana	1,879	15,336	423,187	0	440,402
Nebraska	15,295	69,315	367,318	0	451,928
Nevada	0	56,366	24,965	0	81,330
New Hampshire	0	251	0	0	251
New Jersey	0	0	0	0	0
New Mexico	0	119,119	21,496	0	140,616
New York	0	0	9,345	0	9,345
North Carolina	1,864	3,310	142,376	0	147,551
North Dakota	17,018	49,306	305,117	0	371,441
Ohio	143	3,692	7,570	0	11,405
Oklahoma	204	0	63,714	0	63,918
Oregon	2,690	24,612	38,632	0	65,934
Pennsylvania	1,982	1,211	0	0	3,193
Rhode Island	0	0	0	0	0
South Carolina	4,621	0	3,130	0	7,751
South Dakota	2,598	91,292	160,524	0	254,414
Tennessee	2,174	7,938	8,624	0	18,736
Texas	0	0	6,058	0	6,058
Utah	0	5,818	38,583	0	44,402
Vermont	0	56,424	11,255	0	67,679
Virgin Islands	0	0	0	0	0
Virginia	0	0	0	0	0
Washington	0	17,661	43,440	0	61,101
West Virginia	0	34,782	24,036	0	58,818
Wisconsin	0	36,493	24,790	0	61,283
Wyoming	4,127	29,810	62,805	0	96,742
Totals	$268,116	$6,662,469	$8,890,544	$691,987	$16,513,116

Activity through April 30, 2003
Source: USAC data. Rollups performed by the Industry Analysis and Technology Division, Wireline Competition Bureau, FCC.

Table 5.2
Service Speeds Acquired by Rural Health Care Providers

Funding Year 2002: July 1, 2002 Through June 30, 2003

State	Voice Grade 56K to 199K	Broadband 200K to 1.49Mb	Broadband 1.5Mb and faster	Other Service or Speed Unknown	Total
Alabama	$0	$0	$0	$0	$0
Alaska	0	1,143,014	552,264	747,968	2,443,247
Arizona	0	0	25,426	0	25,426
Arkansas	0	0	18,170	0	18,170
California	0	0	2,696	0	2,696
Colorado	0	0	0	0	0
Connecticut	0	0	0	0	0
Delaware	0	0	0	0	0
District of Columbia	0	0	0	0	0
Florida	0	0	0	0	0
Georgia	0	0	0	0	0
Hawaii	0	0	0	0	0
Idaho	0	0	0	0	0
Illinois	0	0	3,040	0	3,040
Indiana	0	0	0	0	0
Iowa	0	433	57,480	0	57,913
Kansas	1,758	0	0	0	1,758
Kentucky	0	10,642	4,048	0	14,690
Louisiana	0	0	0	0	0
Maine	0	0	0	0	0
Maryland	0	0	0	0	0
Massachusetts	0	0	0	0	0
Michigan	0	0	0	0	0
Minnesota	0	4,414	29,732	0	34,145
Mississippi	9,829	0	22,355	0	32,184
Missouri	0	0	0	0	0
Montana	0	0	117,452	0	117,452
Nebraska	0	0	11,880	0	11,880
Nevada	0	0	7,711	0	7,711
New Hampshire	0	0	0	0	0
New Jersey	0	0	0	0	0
New Mexico	0	0	0	0	0
New York	0	0	0	0	0
North Carolina	0	0	36,701	0	36,701
North Dakota	4,685	2,657	149,568	0	156,909
Ohio	0	0	3,760	0	3,760
Oklahoma	0	0	12,048	0	12,048
Oregon	0	0	0	0	0
Pennsylvania	0	0	0	0	0
Rhode Island	0	0	0	0	0
South Carolina	0	0	12,248	0	12,248
South Dakota	2,126	600	60,825	0	63,550
Tennessee	0	0	2,772	0	2,772
Texas	0	0	0	0	0
Utah	0	0	3,735	0	3,735
Vermont	0	0	0	0	0
Virgin Islands	0	0	0	0	0
Virginia	0	0	0	0	0
Washington	0	0	0	0	0
West Virginia	0	0	1,809	0	1,809
Wisconsin	0	18,926	8,335	0	27,261
Wyoming	0	0	18,447	0	18,447
Totals	$18,398	$1,180,686	$1,162,500	$747,968	$3,109,552

Activity through April 30, 2003
Source: USAC data. Rollups performed by the Industry Analysis and Technology Division, Wireline Competition Bureau, FCC.

Table 5.3
Disbursements per Person for Rural Health Care Support Mechanism, by State
Values in Thousands, Except Disbursements per Person in Rural Counties

Funding Year 2000: July 1, 2000 Through June 30, 2001

State or Jurisdiction	USAC Disbursements on Behalf of Rural Health Care Providers	Population in Rural Counties[1]	Disbursements Per Person in Rural Counties
Alabama	$4	2,044	$0.002
Alaska	6,068	375	16.191
American Samoa	0	57	0.000
Arizona	344	5,131	0.067
Arkansas	104	1,435	0.072
California	139	24,596	0.006
Colorado	89	2,265	0.039
Connecticut	0	1,699	0.000
Delaware	0	157	0.000
District of Columbia	0	0	NA
Florida	0	5,705	0.000
Georgia	0	2,520	0.000
Guam	0	155	0.000
Hawaii	221	335	0.660
Idaho	54	862	0.063
Illinois	75	1,878	0.040
Indiana	0	1,691	0.000
Iowa	141	1,615	0.087
Kansas	165	1,227	0.135
Kentucky	14	2,069	0.007
Louisiana	8	1,220	0.007
Maine	0	1,275	0.000
Maryland	0	389	0.000
Massachusetts	0	2,502	0.000
Michigan	362	1,769	0.205
Minnesota	457	1,821	0.251
Mississippi	25	1,894	0.013
Missouri	53	1,800	0.029
Montana	355	1,034	0.343
Nebraska	413	811	0.509
Nevada	5	2,007	0.002
New Hampshire	22	1,240	0.018
New Jersey	0	0	NA
New Mexico	137	1,244	0.110
New York	1	1,679	0.001
North Carolina	145	2,612	0.055
North Dakota	255	519	0.491
Northern Mariana Islands	0	69	0.000
Ohio	5	2,139	0.002
Oklahoma	55	1,397	0.039
Oregon	53	1,762	0.030
Pennsylvania	2	2,010	0.001
Puerto Rico	0	3,859	0.000
Rhode Island	0	174	0.000
South Carolina	22	1,205	0.019
South Dakota	154	582	0.265
Tennessee	11	1,827	0.006
Texas	97	8,765	0.011
Utah	0	531	0.000
Vermont	0	609	0.000
Virgin Islands	89	109	0.818
Virginia	39	1,533	0.025
Washington	77	4,337	0.018
West Virginia	6	1,043	0.006
Wisconsin	23	1,892	0.012
Wyoming	24	427	0.056
Totals	$10,314	113,901	$0.091

Note: Disbursements through April 30, 2003. Because of the appeals process, funding commitments and disbursements may be made after the program year ended.

[1] Population in rural counties provided by USAC. Some commitments were allowed in non-rural counties in areas affected by the Goldsmith Modification. See 47 C.F.R. § 54.5.

Source: USAC data. Rollups performed by the Industry Analysis and Technology Division, Wireline Competition Bureau, FCC.

Table 5.3
Disbursements per Person for Rural Health Care Support Mechanism, by State
Values in Thousands, Except Disbursements per Person in Rural Counties

Funding Year 2001: July 1, 2001 Through June 30, 2002

State or Jurisdiction	USAC Disbursements on Behalf of Rural Health Care Providers	Population in Rural Counties[1]	Disbursements Per Person in Rural Counties
Alabama	$8	2,044	$0.004
Alaska	10,953	375	29.223
American Samoa	0	57	0.000
Arizona	634	5,131	0.124
Arkansas	52	1,435	0.036
California	194	24,596	0.008
Colorado	128	2,265	0.056
Connecticut	0	1,699	0.000
Delaware	0	157	0.000
District of Columbia	0	0	NA
Florida	2	5,705	0.000
Georgia	0	2,520	0.000
Guam	6	155	0.037
Hawaii	213	335	0.636
Idaho	51	862	0.059
Illinois	100	1,878	0.054
Indiana	0	1,691	0.000
Iowa	95	1,615	0.059
Kansas	216	1,227	0.176
Kentucky	354	2,069	0.171
Louisiana	11	1,220	0.009
Maine	19	1,275	0.015
Maryland	0	389	0.000
Massachusetts	0	2,502	0.000
Michigan	418	1,769	0.236
Minnesota	527	1,821	0.289
Mississippi	35	1,894	0.018
Missouri	33	1,800	0.018
Montana	440	1,034	0.426
Nebraska	452	811	0.557
Nevada	81	2,007	0.041
New Hampshire	0	1,240	0.000
New Jersey	0	0	NA
New Mexico	141	1,244	0.113
New York	9	1,679	0.006
North Carolina	148	2,612	0.056
North Dakota	371	519	0.716
Northern Mariana Islands	0	69	0.000
Ohio	11	2,139	0.005
Oklahoma	64	1,397	0.046
Oregon	66	1,762	0.037
Pennsylvania	3	2,010	0.002
Puerto Rico	0	3,859	0.000
Rhode Island	0	174	0.000
South Carolina	8	1,205	0.006
South Dakota	254	582	0.437
Tennessee	19	1,827	0.010
Texas	6	8,765	0.001
Utah	44	531	0.084
Vermont	0	609	0.000
Virgin Islands	0	109	0.000
Virginia	68	1,533	0.044
Washington	61	4,337	0.014
West Virginia	59	1,043	0.056
Wisconsin	61	1,892	0.032
Wyoming	97	427	0.226
Totals	$16,513	113,901	$0.145

Note: Disbursements through April 30, 2003. Because of the appeals process, funding commitments and disbursements may be made after the program year ended.

[1] Population in rural counties provided by USAC. Some commitments were allowed in non-rural counties in areas affected by the Goldsmith Modification. See 47 C.F.R. § 54.5.

Source: USAC data. Rollups performed by the Industry Analysis and Technology Division, Wireline Competition Bureau, FCC.

6. Subscribership and Penetration

The number and percentage of households that have telephone service represent the most fundamental measures of the extent of universal service. Continuing analysis of telephone penetration statistics allows us to examine the aggregate effects of Commission actions on households' decisions to maintain, acquire or drop telephone service. This section presents comprehensive data on telephone penetration statistics collected by the Bureau of the Census under contract with the Federal Communications Commission.[1] Along with telephone penetration statistics for the United States and each of the states from November 1983 to March 2003, data are provided on penetration based on various demographic characteristics. This section also updates information on telephone penetration by income by state.[2] This information is designed to help evaluate the degree of success of making telephone service available to low-income households in each state.

The most widely used measure of telephone subscribership is the percentage of households with telephone service, sometimes called a measure of telephone penetration. Prior to the 1980s, precise measurements of telephone subscribership received little attention. Traditionally, telephone penetration was measured by dividing the number of residential telephone lines by the number of households. Measures of penetration based on the number of residential lines, however, became subject to a large margin of error as more and more households added second telephone lines and more consumers acquired second homes. By 1980, the traditional measure of penetration (residential lines divided by the number of households) reached 96%, while the number of households reporting that they had telephones in the 1980 census was 92.9%.

Recognizing the need for more precise periodic measurements of subscribership, the Commission requested that the Census Bureau include questions on telephone availability as part of its Current Population Survey (CPS), which monitors demographic trends between the decennial censuses. This survey is a staggered panel survey in which the people residing at particular addresses are included in the survey for four consecutive months in one year and the same four months in the following year. Use of the CPS has several advantages: it is conducted every month by an independent and expert agency; the sample is large; and the questions are consistent. Thus, changes in the results can be compared over time with a reasonable degree of confidence.

---

1 This information was included in Industry Analysis and Technology Division, Wireline Competition Bureau, Federal Communications Commission, *Telephone Subscribership in the United States* (Nov. 4, 2003). That report is updated three times a year.

2 This information was included in Industry Analysis and Technology Division, Wireline Competition Bureau, Federal Communications Commission, *Telephone Penetration by Income by State* (May 20, 2003). That report contains information on the number of households in each state as well as the percentages reported here.

Unfortunately, the results of the CPS cannot be directly compared with the penetration figures contained in the 1980, 1990, and 2000 decennial censuses. This is due to differences in sampling techniques and survey methodologies, and because of differences in the context in which the questions were asked. For example, the 2000 decennial census reported 97.6% of all occupied housing units in the United States had telephone service available, whereas the CPS data showed a penetration rate of 94.6% of households for March 2000. This difference is statistically significant and appears to indicate that the CPS value may be on the low side and the decennial census value may be on the high side, with the most probable value lying somewhere in between.

The decennial census data have the advantage of using much larger samples than the CPS because they are based on a sample of one-in-six households that filled out the Census Bureau's long form. This makes it possible to look at long-run trends for small minority groups. For example, statistics from the 2000 census estimated that 67.9% of all American Indian households living on federally recognized reservations and trust lands had telephone service, as compared with 46.6% estimated from the 1990 census.[3]

The specific questions asked in the CPS are: "Is there a telephone in this house/apartment?"[4] And, if the answer to the first question is "no," this is followed up with, "Is there a telephone elsewhere on which people in this household can be called?" If the answer to the first question is "yes," the household is counted as having a telephone "in unit." If the answer to either the first or second question is "yes," the household is counted as having a telephone "available." The "in unit" data and the "available" data are reported in Tables 6.6 through 6.10 and 6.12 through 6.16, and Charts 6.1 and 6.8. All of the remaining tables and charts of this section just report the "in unit" data.

Although the survey is conducted every month, not all questions are asked every month. The telephone questions are asked once every four months: in the month that a household is first included in the sample and in the month that the household reenters the sample a year later. Since the sample is staggered, the reported information for any given month actually reflects responses over the preceding four months. Aggregated summaries of the responses are reported to the Commission, based on the surveys conducted through March, July, and November of each year. The

---

3 For more information, see the report Industry Analysis and Technology Division, Wireline Competition Bureau, Federal Communications Commission, *Telephone Subscribership on American Indian Reservations and Off-Reservation Trust Lands* (May 5, 2003).

4 The questions are intended to be neutral as to whether the household has wireline or wireless phones. For the November 2001 survey, households were also asked which type(s) of phones they had. While the response rate was not sufficient for a complete reporting of the results of this new question, 1.2% of the households indicated that they had only wireless phones. 5.9% of the households failed to answer this question. The CPS no longer asks this follow-up question.

CPS later provides the Commission with the raw data files containing all of the responses to all of the questions on the CPS questionnaires in those months.[5]

The Census Bureau data are based on a nationwide sample of about 50 to 60 thousand households in the 50 states and the District of Columbia. (The CPS does not cover outlying areas that are not states, such as Puerto Rico, Guam, American Samoa, the Virgin Islands, and the Northern Mariana Islands.) Because a sample is used, the estimates are subject to sampling error. For the nationwide totals, changes in telephone penetration between consecutive reports of less than 0.4% may be due to sampling error and cannot be regarded as statistically significant.[6] As explained below, when comparing the same month in two consecutive years, changes of less than or equal to 0.3% are not statistically significant. When comparing annual averages, changes of less than or equal to 0.2% are not statistically significant. The annual averages are the average of the three surveys of the year in question. For individual states or other subgroups of the U.S. population, the amount of sampling variability is much greater, because the sample sizes are smaller. This will require larger changes to yield statistical significance at the same confidence level.

The data in this section are not seasonally adjusted. After adjusting for the trend over time, there is an average increase of 0.2% between November and March, followed by an average decrease of less than 0.1% between March and July and an average decrease of more than 0.1% between July and November. The change from November to March is just above the threshold of statistical significance.

Once a year, in March, the CPS supplements its survey with additional questions, which include detailed information about income, and augments its sample with about 3,000 additional Hispanic households.[7] Starting in 2001, the sample was further augmented with about 20,000 additional households with children.[8] The more detailed information from the March surveys makes it possible to adjust the income categories for inflation, and therefore make the purchasing

---

5 Tables 6.3 through 6.5, 6.11, and 6.17 of this section are derived from these raw data files.

6 The determination of the statistical significance of a change over time is discussed below. The critical value is dependent on the sizes of the samples from which the change is computed and by the confidence level, which is 95% here.

7 The responses from these additional households are not included in Tables 6.1, 6.2, and 6.6 through 6.10. Thus, in some cases, there may be small discrepancies between the percentages in those tables and the percentages in Tables 6.3 through 6.5 and 6.11.

8 In the last edition of this report, the additional households with children were not included in the data for 2001. The data for that year have been revised in this report to include those households. In addition, the weights for all households, used to estimate the population from the sample, were revised for 2001 to reflect the results of the 2000 decennial Census.

power within each category stable over time. In the July and November surveys, only broad income categories are reported. (These are the categories that appear in Table 6.7.)

The Commission's Lifeline support mechanism was instituted in 1985 to help low-income households afford the monthly cost of telephone service. Under the federal Lifeline support mechanism, telephone companies offer reduced rates to qualifying households and currently receive reimbursement from the federal universal service support mechanisms. Initially, Lifeline was available only in those states that chose to participate by providing matching assistance.

Effective in 1998, the federal Lifeline support mechanism was revised so that a basic level of assistance would be provided in all states.[9] Additional federal support is also provided wherever a state chooses to provide matching assistance, at a rate of $1 in federal support for each $2 of state matching support, up to a maximum of $1.75 federal support (corresponding to $3.50 of state matching support). States may provide further support without further matching federal assistance.

Results and Statistical Analysis

Census Bureau figures for March 2003, the most recent data available, show that the percentage of households subscribing to telephone service is 95.5%. This is unchanged from March 2002. This level is the highest recorded penetration level for households by the CPS. The average penetration rate for the year 2002 was 95.3%, which is up 0.4% from the 2001 average. This increase is statistically significant, and the annual average for 2002 is the highest annual average ever reported by the CPS.

This section includes figures showing subscribership percentages by state, by the head of the household's age and race, by household size, by income, and for adult individuals by labor force status. The March 2003 data show that 96.2% of adult individuals in the civilian non-institutionalized population have a telephone in their household. This is unchanged from March 2002. This level is the highest recorded penetration level for individuals by the CPS. The average penetration rate for 2002 was 96.0% for adult individuals, which is up 0.4% from the 2001 average. This increase is statistically significant, and the annual average for 2002 is the highest annual average ever reported by the CPS.

This section contains seventeen tables and nine charts presenting penetration statistics for various geographic and demographic characteristics. The charts and the first five tables present summaries of the available information. Tables 6.6 through 6.11 present more detailed information. In Tables 6.6 through 6.10, only the annual averages are included for the years 1984 through 1999. March, July, and November data for those years are available in previous Monitoring Reports in CC

9 The basic federal Lifeline support level is the subscriber line charge plus $1.75 per line per month. Eligible subscribers living on tribal lands may receive up to $25 additional Lifeline support as needed to bring their monthly rate down to $1.

Docket Nos. 87-339 or 98-202. Tables 6.12 through 6.17 provide information necessary to determine the statistical significance of changes in the penetration rates over time.

Table 6.1 summarizes the telephone penetration for the United States, combining information on the number of households with the penetration rates.

Chart 6.1 graphically depicts the nationwide penetration rates for households over time.

Table 6.2 summarizes the telephone penetration rates by state, showing the average rates for 1984 and 2002, the change between those two years, and an indication as to whether the change is statistically significant. The statistical significance of a change is determined not only by the magnitude of that change, but also by the sizes of the samples used to estimate the change.

Chart 6.2 depicts the states with average 2002 penetration rates (as shown in Table 6.2) more than 1% below the national average, within 1% of the national average, or more than 1% above the national average.

Chart 6.3 depicts changes in household penetration rates by state (as shown in Table 6.2) between the average 1984 and 2002 rates. States with statistically significant increases or decreases are shown, along with other states with increases or decreases.

Chart 6.4 depicts the relationship between telephone penetration and household income, using average 2002 penetration rates for all households and for households headed by white, black, and Hispanic persons.[10] It is based on data in Table 6.7.

Chart 6.5 depicts the relationship between telephone penetration and household size, using average 2002 penetration rates for all households and for households headed by white, black, and Hispanic persons. It is based on data in Table 6.8.

Chart 6.6 depicts the relationship between telephone penetration and the head of the household's age, using average 2002 penetration rates for all households and for households headed by white, black, and Hispanic persons. It is based on data in Table 6.9.

Chart 6.7 depicts the relationship between telephone penetration and labor force status for civilian non-institutionalized adults, using average 2002 penetration rates for all adults and for white, black, and Hispanic adults. It is based on data in Table 6.10.

---

10 The CPS includes three racial categories: white, black, and other. Others, which include Native Americans, Asians, and Pacific Islanders, are not reported separately because of small sample sizes, but they are included in the totals. Hispanics are reported as an ethnic group, and can be of any race.

Chart 6.8 graphically depicts the nationwide penetration rates for civilian non-institutionalized adults over time. It is also based on data in Table 6.10.

Chart 6.9 shows the telephone penetration rates in March of each year through 2002 for each of five income categories, adjusted for inflation, for the entire United States. It is based on data in Table 6.11. The income categories (expressed in March 1984 dollars) are: $9,999 or less; $10,000 - $19,999; $20,000 - $29,999; $30,000 - $39,999; and $40,000 or more. These categories were chosen because they are of approximately equal size, both in terms of income ranges and the number of households in each category. The upper limit of the lowest category is also approximately equal to the federal poverty line for a family of four. Between 1984 and 2002, there was a statistically significant increase in the penetration rate for all households. There also were statistically significant increases in penetration rates in the three lowest income categories over this time period, with the largest increase being in the lowest income category.[11] For the two highest income categories there was no significant change in the penetration rate between 1984 and 2002. Not all of the increases in the national total penetration rate can be explained by increases in real income, because real income increases are reflected in the movement of households between categories. Thus, penetration changes within each income category represent changes holding real income constant.

To help evaluate the effect of the federal Lifeline support mechanism, Table 6.3 focuses on changes in telephone penetration rates from just before the program was established to just before it was substantially expanded in 1998, by comparing penetration rates for states with and without state Lifeline programs prior to 1998.[12] Briefly, penetration rate increases were greater, on average, in states with Lifeline programs than in states without Lifeline programs.[13] The effect is especially apparent for low-income households,[14] which are the households primarily affected by the federal and state Lifeline programs. Between March 1984 and March 1997, the increase in the average penetration rate in states with Lifeline programs was 6.5% for low-income households. During this period, the increase in subscribership among low-income

---

11 See footnote 16 for the critical values for these significance tests.

12 The expanded program was adopted in 1997, and took effect on January 1, 1998. States with Lifeline programs prior to 1998 are identified in Table 6.3 by showing that the year that Lifeline began was before 1998. Prior to the expansion, states participating in the federal Lifeline program were required to match the federal support with their own state support.

13 The averages for the groups of states were computed as weighted averages of the states in the groups, using the total number of households in each state as weights. This was calculated as the total number of households with telephone service in each group of states divided by the total number of households in that group.

14 Low-income households are those with incomes under $10,000 (expressed in 1984 dollars).

households in those states that adopted Lifeline programs was double that of states that did not adopt such programs, although there may have been other factors besides Lifeline that contributed to this result.

Information on all households is also included in Table 6.3. Overall penetration rates are more generally available and more commonly cited as measures of penetration than are rates only for low-income households. Penetration rate increases were again greater, on average, in states that established Lifeline programs. The increase for states with Lifeline programs was statistically significant,[15] but the increase for states without state Lifeline programs was not. States that adopted Lifeline programs before 1998 generally had lower penetration rates in 1984 than those that did not adopt such programs. By 1997, the difference in the penetration rates for the two groups diminished significantly.

Table 6.4 focuses on the change in penetration rates between March 1997 (before the expansion of the federal Lifeline program) and March 2002. The states are divided into four groups:

- "Full Assistance" states providing sufficient support to get the maximum federal matching support. The total state support in these states was $3.50 or more;[16]
- "Nearly Full Assistance" states providing slightly less support than that required to get the maximum federal matching support. In most cases, $3.50 support was provided to most but not all lifeline customers. The total state support in these states averaged over $3.00 per lifeline customer but less than $3.50.
- "Intermediate Assistance" states providing some support, but less than enough to qualify for the maximum federal support. The monthly level of state support in such states was more than $0, but less than $3.00;
- "Basic Assistance" states providing no state support, and receiving just the basic federal support.

On average, for low-income households in those states where the maximum federal support is provided, telephone penetration increased significantly, by 4.1%, between March 1997 and March 2002. In this group of states, there was a smaller but also statistically significant increase in the overall penetration rate for all households. For states with nearly full assistance, there was an increase of 4.2% in the low-income penetration rate and a smaller but significant increase in overall penetration. For states with intermediate assistance, there was an increase of 2.3% in the low-income penetration rate and a smaller but significant increase in overall penetration. For states with just the basic federal support, the average increases in penetration

---

15 See the paragraph describing Tables 6.12 through 6.16 for a discussion of the determination of the statistical significance of a change over time. The critical value is dependent on the sizes of the samples from which the change is computed.

16 Any state support over $3.50 is not matched by further federal support.

for low-income households and for all households were less than 1% and not statistically significant.

Data on individual states are provided in Table 6.5. The support amounts shown in Table 6.5 are the average state support for all lifeline subscribers in March 2002.

Table 6.6 shows the CPS penetration rates for the United States and for each state beginning with November 1983. Because the CPS began collecting this data only in 1983, comparable values are not available prior to November 1983. For each of the surveys, the column headed "Unit" indicates the percentage of households for which there is a telephone in the housing unit. The column headed "Avail." indicates the percentage of households which have telephone service available for incoming calls, either in the housing unit or elsewhere (such as at work or at a neighbor's home).

Table 6.7 shows the nationwide penetration rates for households by income and the race of the head of the household. It shows a strong relationship between income and penetration. Caution should be used in comparing these figures over time, because these income levels are not adjusted for inflation. Thus, the same nominal income level at two points in time will reflect different real incomes in terms of purchasing power. Also, the income categories have changed over time due to the changing value of the dollar. Consequently, when evaluating penetration changes by income levels over time, Table 6.11 should be used.

Table 6.8 shows the nationwide penetration rates for households by the size of the household and the race of the householder. It shows that penetration is higher for households of 2 to 5 people than it is for single-person households or those with 6 or more people.

Table 6.9 shows the nationwide penetration rates for households by the age and race of the head of the household. It shows that the penetration rate is lowest for young and non-white households.

Table 6.10 shows the nationwide penetration rates for all persons that are at least 15 years old in the civilian non-institutionalized population by their race and employment status. Since this table is for individual adults rather than households, the total penetration rates are different from those in the previous tables. It shows that penetration is lowest among the unemployed.

Table 6.11 shows the penetration rates for each of the income categories, adjusted for inflation, shown in Chart 6.9 for each state for March of each year. The table shows only five categories, rather than the more numerous categories of the nationwide data in Table 6.7, because the small sample sizes caused by a larger number of categories would result in unreliably large sampling variability for the individual states. The relative levels of the March Consumer Price Index for all items (as reported in Table 7.4) were used to make the inflation adjustment. Thus, for example, $10,000 in March 1984 dollars had the same purchasing power as $17,427 in March 2002 dollars. The precise current dollar values in each year are reported at the end of Table 6.11.

Tables 6.12 through 6.16 present the critical values at the 95% confidence level for testing the statistical significance of changes in penetration rates over time in the earlier tables. These critical values are relevant because changes less than or equal to the values shown are likely to be due to sampling error, and thus cannot be regarded as demonstrating that a change in telephone penetration has occurred. In some cases, these critical values are very large because the sample sizes are very small for these subcategories, rendering the changes in estimated penetration rates unreliable. Because there is an overlap of half of the sample from year to year, but no overlap in the sample between surveys that are four months apart, annual changes are less subject to variations in sampling error. Consequently, the critical values should be multiplied by 0.8 when making a comparison for the same month in two consecutive years. When comparing the annual averages, the critical values should be multiplied by 0.5774, since these averages are based on three surveys, and hence have a lower standard error. When comparing annual averages of two consecutive years, the critical values should be multiplied by .46, taking into account both of the above factors.

Table 6.17 shows the sample sizes on which the estimates of Table 6.11 are based. The sampling variability is inversely related to the square root of the sample size. The critical values for individual income categories in Table 6.11 can therefore be estimated by taking the critical value for the state "In Unit" total and multiplying it by the square root of the ratio of the sample size for the state total to the sample size for the income category. In most cases, the critical value for an individual income category will be between two and three times the critical value for the state total.[17] In some cases, these critical values are very large because the sample sizes are very small for these subcategories, thereby rendering the estimated penetration rates unreliable.

17 For example, using this methodology to calculate critical values for comparing the 1984 and 2002 values for the United States Total, the critical values are 0.8% for the $10,000 - $19,999 and the $40,000 or more categories, 0.9% for the $9,999 or less and $20,000 - $29,999 categories, and 1.1% for the $30,000 - $39,999 category. These compare with 0.4% for all households.

Table 6.1
Household Telephone Subscribership in the United States

Date	Households (millions)	Households with Telephones (millions)	Percentage with Telephones	Households without Telephones (millions)	Percentage without Telephones
November 1983	85.8	78.4	91.4%	7.4	8.6%
March 1984	86.0	78.9	91.8%	7.1	8.2%
July 1984	86.6	79.3	91.6%	7.3	8.4%
November 1984	87.4	79.9	91.4%	7.5	8.6%
March 1985	87.4	80.2	91.8%	7.2	8.2%
July 1985	88.2	81.0	91.8%	7.2	8.2%
November 1985	88.8	81.6	91.9%	7.2	8.1%
March 1986	89.0	82.1	92.2%	6.9	7.8%
July 1986	89.5	82.5	92.2%	7.0	7.8%
November 1986	89.9	83.1	92.4%	6.8	7.6%
March 1987	90.2	83.4	92.5%	6.8	7.5%
July 1987	90.7	83.7	92.3%	7.0	7.7%
November 1987	91.3	84.3	92.3%	7.0	7.7%
March 1988	91.8	85.3	92.9%	6.5	7.1%
July 1988	92.4	85.7	92.8%	6.7	7.2%
November 1988	92.6	85.7	92.5%	6.9	7.5%
March 1989	93.6	87.0	93.0%	6.6	7.0%
July 1989	93.8	87.5	93.3%	6.3	6.7%
November 1989	93.9	87.3	93.0%	6.6	7.0%
March 1990	94.2	87.9	93.3%	6.3	6.7%
July 1990	94.8	88.4	93.3%	6.4	6.7%
November 1990	94.7	88.4	93.3%	6.3	6.7%
March 1991	95.3	89.2	93.6%	6.1	6.4%
July 1991	95.5	89.1	93.3%	6.4	6.7%
November 1991	95.7	89.4	93.4%	6.3	6.6%
March 1992	96.6	90.7	93.9%	5.9	6.1%
July 1992	96.6	90.6	93.8%	6.0	6.2%
November 1992	97.0	91.0	93.8%	6.0	6.2%
March 1993	97.3	91.6	94.2%	5.7	5.8%
July 1993	97.9	92.2	94.2%	5.7	5.8%
November 1993	98.8	93.0	94.2%	5.8	5.8%
March 1994	98.1	92.1	93.9%	6.0	6.1%
July 1994	98.6	92.4	93.7%	6.2	6.3%
November 1994	99.8	93.7	93.8%	6.2	6.2%
March 1995	99.9	93.8	93.9%	6.1	6.1%
July 1995	100.0	94.0	94.0%	6.0	6.0%
November 1995	100.4	94.2	93.9%	6.2	6.1%
March 1996	100.6	94.4	93.8%	6.2	6.2%
July 1996	101.2	95.0	93.9%	6.1	6.1%
November 1996	101.3	95.1	93.9%	6.2	6.1%
March 1997	102.0	95.8	93.9%	6.2	6.1%
July 1997	102.3	96.1	93.9%	6.2	6.1%
November 1997	102.8	96.5	93.8%	6.3	6.2%
March 1998	103.4	97.4	94.1%	6.1	5.9%
July 1998	103.4	97.3	94.1%	6.1	5.9%
November 1998	104.1	98.0	94.2%	6.1	5.8%
March 1999	104.8	98.5	94.0%	6.3	6.0%
July 1999	105.1	99.2	94.4%	5.9	5.6%
November 1999	105.4	99.1	94.1%	6.3	5.9%
March 2000	105.3	99.6	94.6%	5.7	5.4%
July 2000	105.8	99.8	94.4%	5.9	5.6%
November 2000	106.5	100.2	94.1%	6.3	5.9%
March 2001	107.0	101.1	94.6%	5.8	5.4%
July 2001	106.9	101.7	95.1%	5.2	4.9%
November 2001	107.7	102.2	94.9%	5.5	5.1%
March 2002	108.3	103.4	95.5%	4.8	4.5%
July 2002	108.5	103.2	95.1%	5.3	4.9%
November 2002	109.0	104.0	95.3%	5.1	4.7%
March 2003	112.1	107.1	95.5%	5.0	4.5%

Note: Details may not appear to add to totals due to rounding.

Chart 6.1

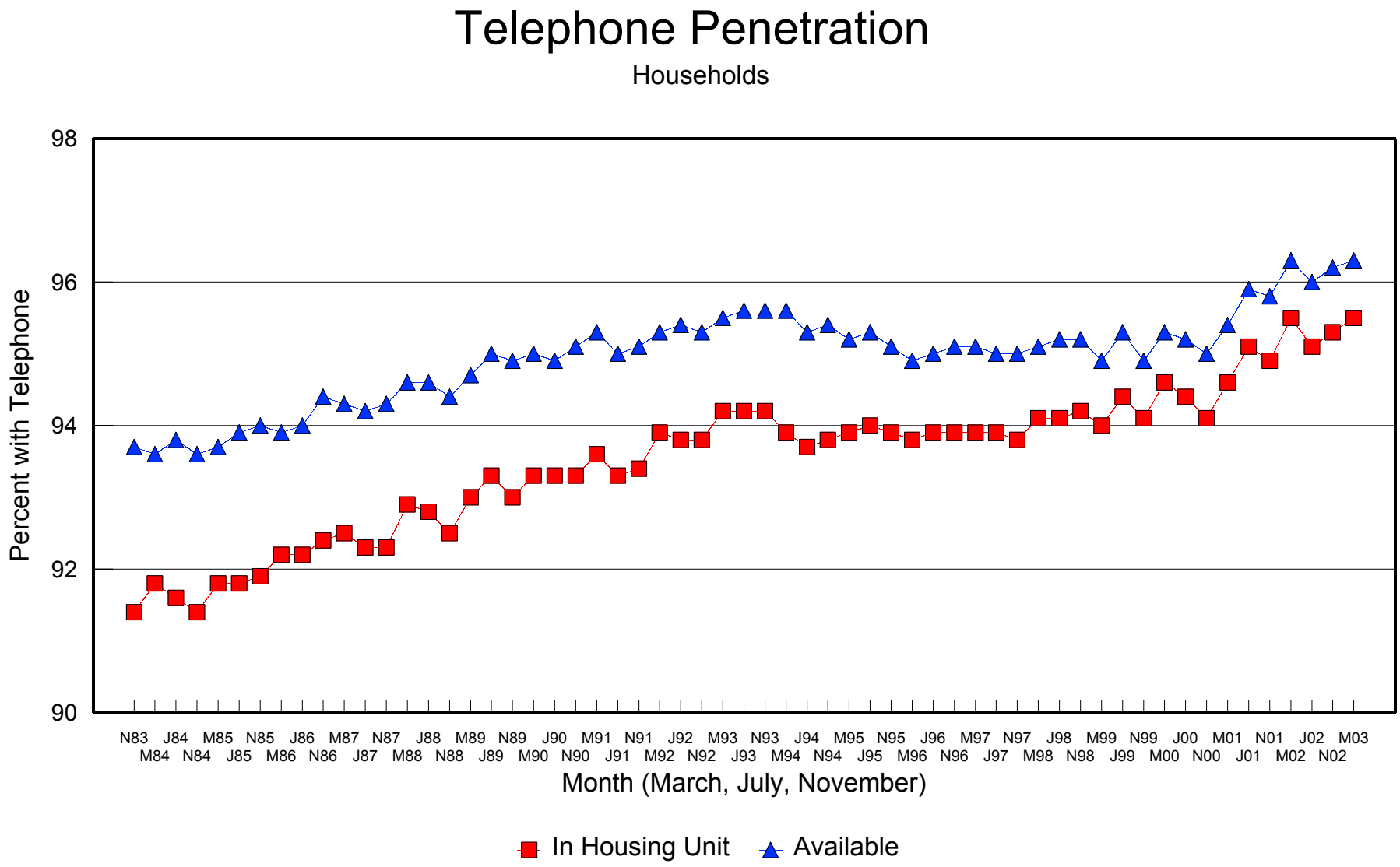
Telephone Penetration
Households
Percent with Telephone
98
96
94
92
90
N83 J84 M85 N85 J86 M87 N87 J88 M89 N89 J90 M91 N91 J92 M93 N93 J94 M95 N95 J96 M97 N97 J98 M99 N99 J00 M01 N01 J02 M03
M84 N84 J85 M86 N86 J87 M88 N88 J89 M90 N90 J91 M92 N92 J93 M94 N94 J95 M96 N96 J97 M98 N98 J99 M00 N00 J01 M02 N02
Month (March, July, November)
In Housing Unit
Available

Table 6.2
Telephone Penetration by State
(Annual Average Percentage of Households with Telephone Service)

State	1984	2002	Change	
Alabama	88.4 %	92.2 %	3.8 %	*
Alaska	86.5	96.4	9.9	*
Arizona	86.9	94.8	7.9	*
Arkansas	86.6	92.1	5.5	*
California	92.5	97.0	4.6	*
Colorado	93.2	97.2	4.0	*
Connecticut	95.5	97.4	1.9	*
Delaware	94.3	96.8	2.5	*
District of Columbia	94.9	94.0	-0.9	
Florida	88.7	94.3	5.6	*
Georgia	86.2	94.0	7.9	*
Hawaii	93.5	96.8	3.2	*
Idaho	90.7	95.0	4.3	*
Illinois	94.2	92.8	-1.4	#
Indiana	91.6	93.4	1.9	*
Iowa	96.2	96.9	0.7	
Kansas	94.3	95.5	1.1	
Kentucky	88.1	95.0	6.9	*
Louisiana	89.7	92.4	2.7	*
Maine	93.4	97.9	4.5	*
Maryland	95.7	96.4	0.7	
Massachusetts	95.9	96.9	1.0	
Michigan	92.8	94.3	1.5	*
Minnesota	95.8	97.7	1.9	*
Mississippi	82.4	91.4	9.0	*
Missouri	91.5	96.2	4.7	*
Montana	91.0	94.8	3.8	*
Nebraska	95.7	95.8	0.1	
Nevada	90.4	95.5	5.1	*
New Hampshire	94.3	97.2	2.9	*
New Jersey	94.8	95.9	1.1	
New Mexico	82.0	91.8	9.7	*
New York	91.8	95.8	4.0	*
North Carolina	88.3	94.3	6.0	*
North Dakota	94.6	94.9	0.2	
Ohio	92.4	95.9	3.5	*
Oklahoma	90.3	93.1	2.9	*
Oregon	90.6	97.2	6.6	*
Pennsylvania	94.9	98.0	3.2	*
Rhode Island	93.6	96.1	2.4	*
South Carolina	83.7	94.3	10.6	*
South Dakota	93.2	95.1	1.9	
Tennessee	88.5	93.6	5.1	*
Texas	88.4	94.2	5.8	*
Utah	92.5	96.7	4.1	*
Vermont	92.3	97.6	5.4	*
Virginia	93.1	96.2	3.1	*
Washington	93.0	96.4	3.4	*
West Virginia	87.7	94.5	6.8	*
Wisconsin	95.2	96.1	0.9	
Wyoming	89.9	94.0	4.2	*
Total United States	91.6	95.3	3.7	*

* Increase is statistically significant at the 95% confidence level.
\# Decrease is statistically significant at the 95% confidence level.

Differences may not appear to equal changes due to rounding.

Chart 6.2

Average 2002 Telephone Penetration

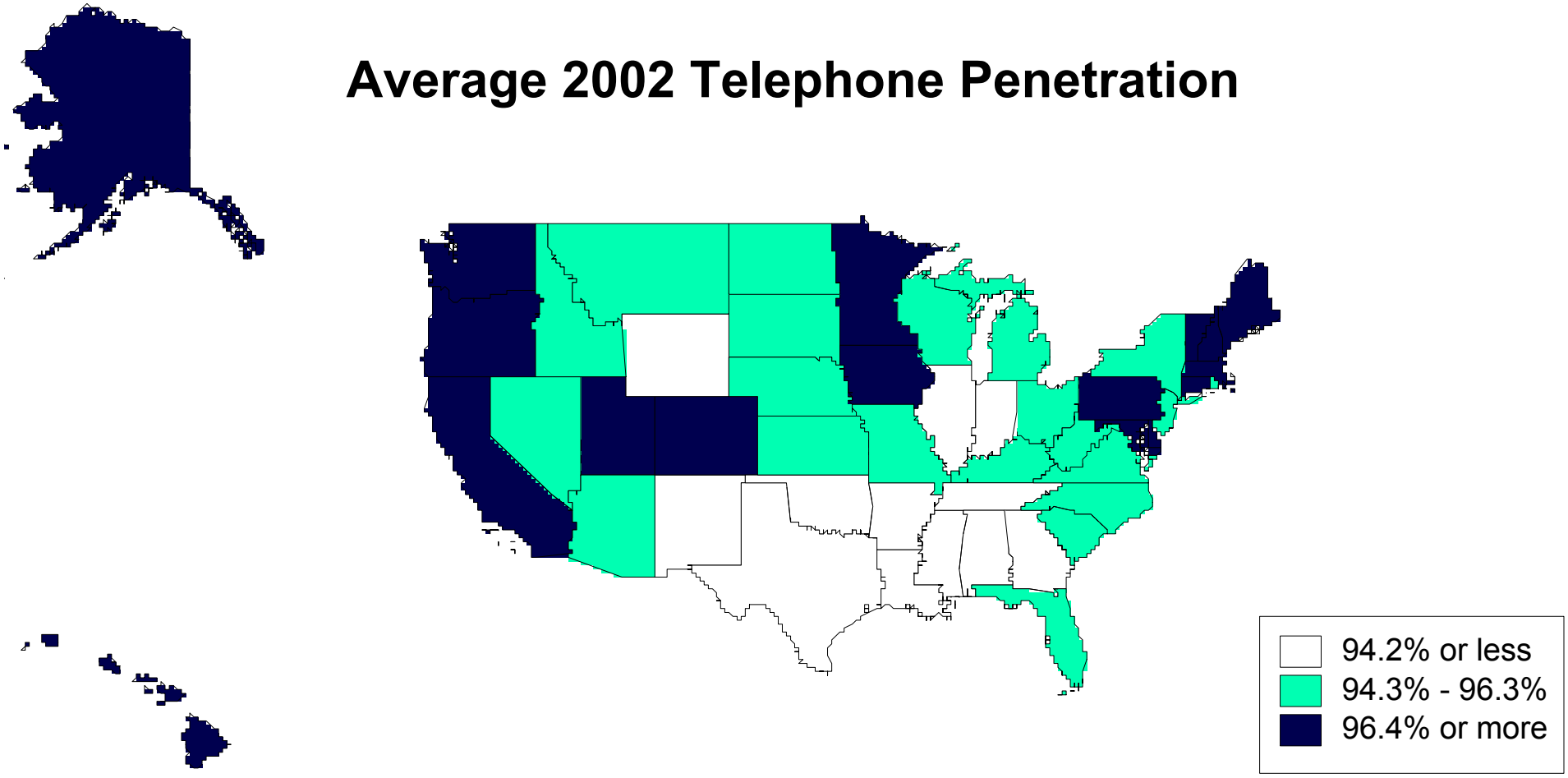

Chart 6.3

1984 - 2002 Penetration Changes

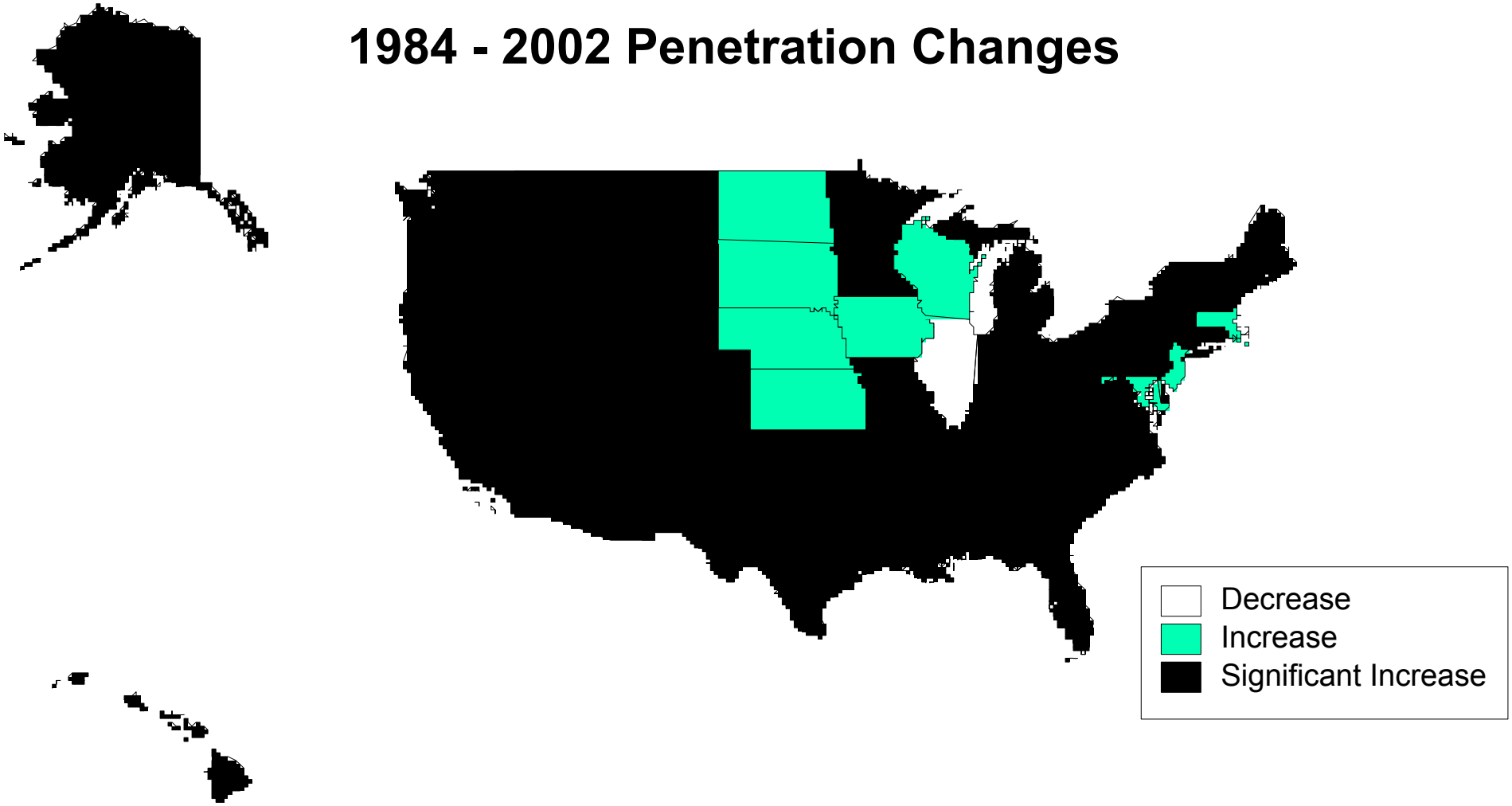

Chart 6.4

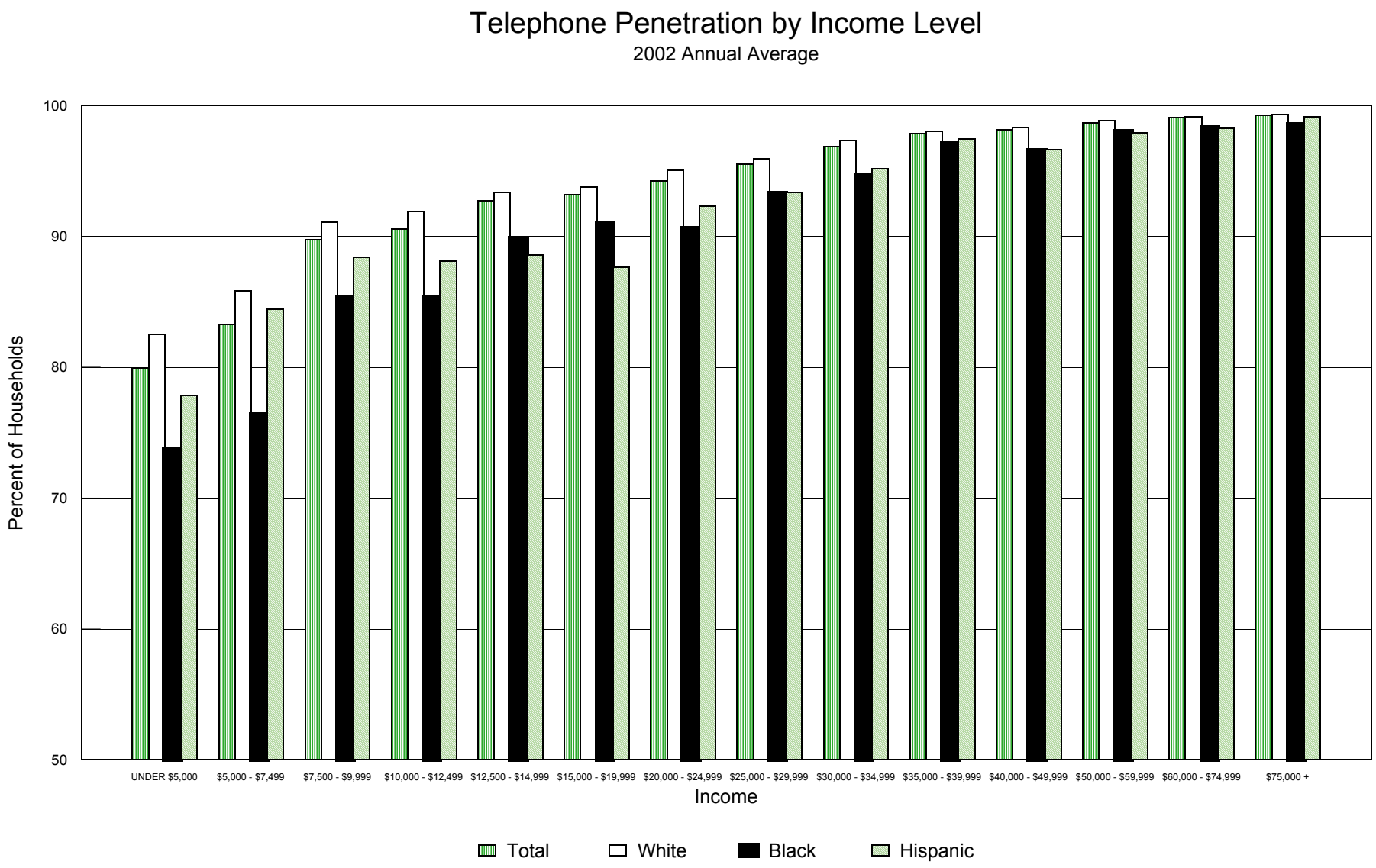
Telephone Penetration by Income Level
2002 Annual Average
Percent of Households
100
90
80
70
60
50
UNDER $5,000
$5,000 - $7,499
$7,500 - $9,999
$10,000 - $12,499
$12,500 - $14,999
$15,000 - $19,999
$20,000 - $24,999
$25,000 - $29,999
$30,000 - $34,999
$35,000 - $39,999
$40,000 - $49,999
$50,000 - $59,999
$60,000 - $74,999
$75,000 +
Income
Total
White
Black
Hispanic

Chart 6.5

Telephone Penetration by Household Size

2002 Annual Average

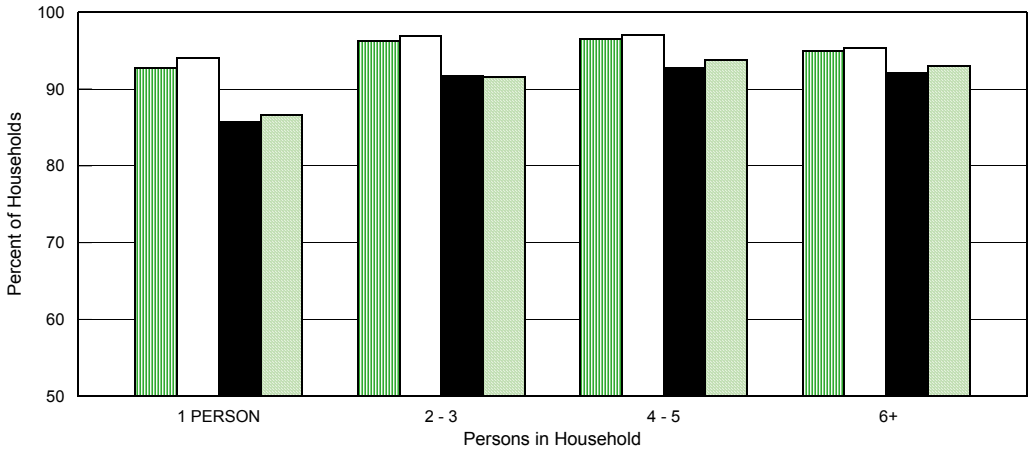

Chart 6.6

Telephone Penetration by Householder's Age

2002 Annual Average

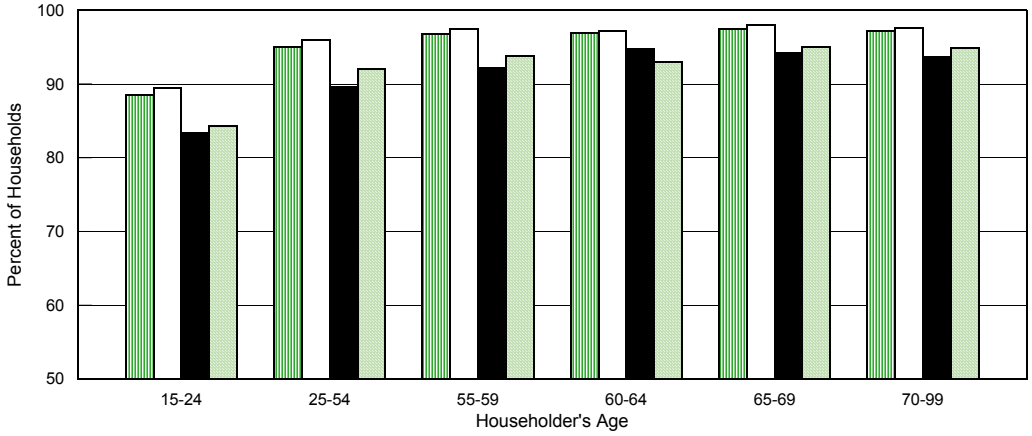

Chart 6.7

Telephone Penetration by Labor Force Status

2002 Annual Average

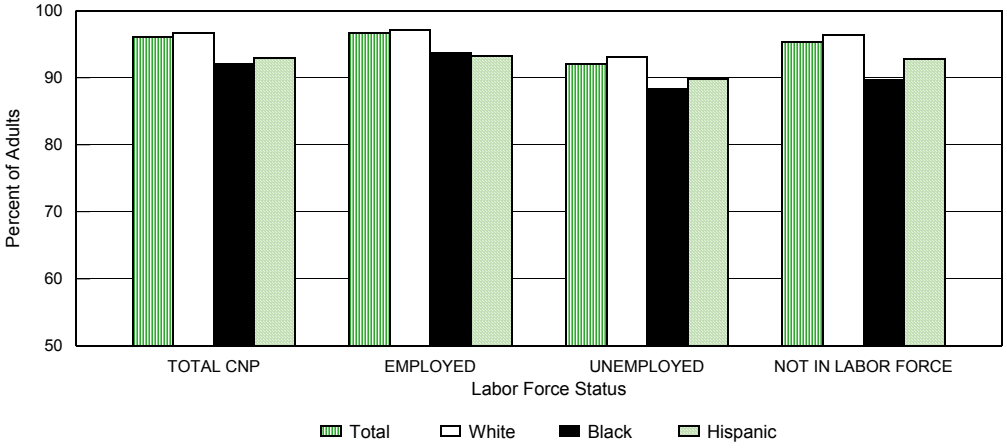

Chart 6.8

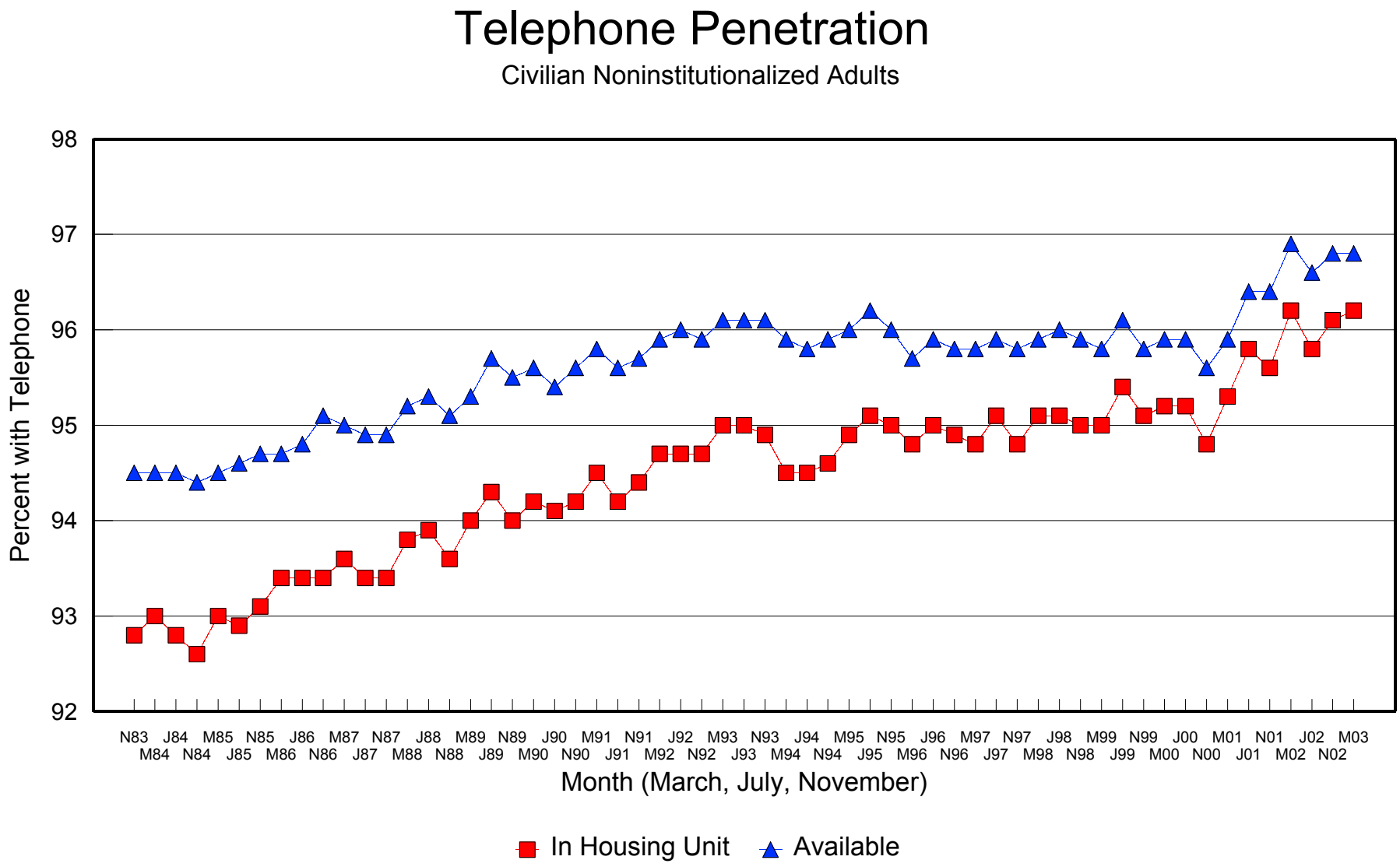
Telephone Penetration
Civilian Noninstitutionalized Adults
Percent with Telephone
98
97
96
95
94
93
92
N83 J84 M85 N85 J86 M87 N87 J88 M89 N89 J90 M91 N91 J92 M93 N93 J94 M95 N95 J96 M97 N97 J98 M99 N99 J00 M01 N01 J02 M03
M84 N84 J85 M86 N86 J87 M88 N88 J89 M90 N90 J91 M92 N92 J93 M94 N94 J95 M96 N96 J97 M98 N98 J99 M00 N00 J01 M02 N02
Month (March, July, November)
In Housing Unit
Available

Chart 6.9

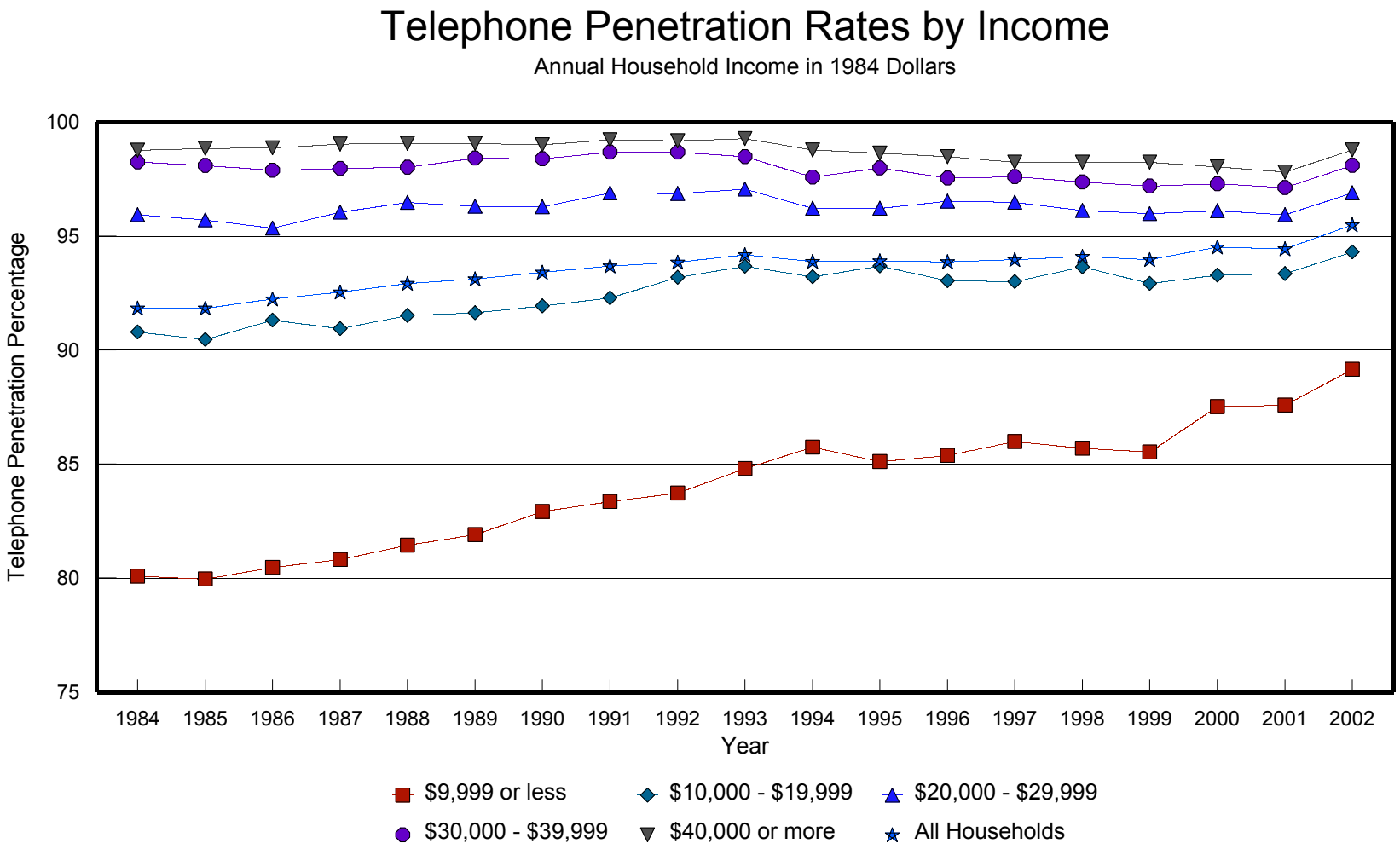
Telephone Penetration Rates by Income
Annual Household Income in 1984 Dollars
Telephone Penetration Percentage
100
95
90
85
80
75
1984
1985
1986
1987
1988
1989
1990
1991
1992
1993
1994
1995
1996
1997
1998
1999
2000
2001
2002
Year
$9,999 or less
$10,000 - $19,999
$20,000 - $29,999
$30,000 - $39,999
$40,000 or more
All Households

Table 6.3
Comparison of Penetration Rates for States With and Without Lifeline Assistance

Lifeline Category	Low-Income Households # March 1984	March 1997	Change	Change per Year	All Households March 1984	March 1997	Change	Change per Year
With Assistance	79.3%	85.8%	6.5% *	0.50%	91.5%	93.9%	2.4% *	0.18%
Without Assistance	83.6%	86.9%	3.3% *	0.25%	93.3%	94.4%	1.0%	0.08%
Average All States	80.1%	86.0%	5.9% *	0.45%	91.8%	94.0%	2.1% *	0.16%

Households with income under $10,000 expressed in March 1984 dollars.
* Change is statistically significant at the 95% confidence level.

Note: Changes may not appear to be the same as calculated differences due to rounding.

Table 6.4
Comparison of Penetration Rates for States by Level of Lifeline Assistance

Lifeline Category	Low-Income Households # March 1997	March 2002	Change	Change per Year	All Households March 1997	March 2002	Change	Change per Year
Full Assistance	86.8%	90.8%	4.1% *	0.81%	94.3%	95.8%	1.5% *	0.30%
Nearly Full Assistance	83.6%	87.9%	4.2% *	0.85%	92.8%	94.8%	1.9% *	0.39%
Intermediate Assistance	87.6%	89.9%	2.3% *	0.46%	94.6%	96.0%	1.4% *	0.28%
Basic Assistance	86.7%	87.6%	0.9%	0.19%	94.9%	95.1%	0.2%	0.04%
Average All States	86.0%	89.2%	3.2% *	0.63%	94.0%	95.5%	1.5% *	0.30%

Households with income under $10,000 expressed in March 1984 dollars.
* Change is statistically significant at the 95% confidence level.

Note: Changes may not appear to be the same as calculated differences due to rounding.

Table 6.5
Comparison of Penetration Rates for States by Level of Lifeline Assistance

State	Year Lifeline Began	Avg. State $ Support per Line March 2002	Low-Income Households # March 1984	March 1997	March 2002	Change 1984 to 1997	Change 1997 to 2002	All Households March 1984	March 1997	March 2002	Change 1984 to 1997	Change 1997 to 2002
Alabama	1995	3.49	77.4%	78.0%	83.9%	0.6%	5.9%	89.0%	91.3%	92.4%	2.2%	1.2%
Alaska	1994	3.50	61.5%	74.1%	92.9%	12.6%	18.9% *	85.9%	94.3%	97.4%	8.4% *	3.1%
Arizona	1987	2.45	73.6%	82.4%	86.8%	8.9%	4.4%	90.0%	90.3%	95.3%	0.3%	5.0% *
Arkansas	1986	0.63	78.3%	78.8%	85.9%	0.5%	7.1% *	87.2%	88.7%	92.2%	1.5%	3.5%
California	1985	2.35	82.9%	87.7%	94.3%	4.7% *	6.6% *	92.6%	94.0%	97.4%	1.4%	3.4% *
Colorado	1986	3.50	86.9%	88.0%	94.6%	1.2%	6.5% *	94.6%	96.5%	96.9%	1.9%	0.4%
Connecticut	1993	1.16	80.5%	85.9%	90.1%	5.4%	4.3%	94.7%	95.6%	97.3%	1.0%	1.7%
Delaware	1998	2.30	87.3%	94.4%	92.8%	7.1%	-1.6%	95.5%	95.2%	97.3%	-0.3%	2.0%
District of Columbia	1987	3.50	92.5%	81.1%	87.0%	-11.4% *	5.9%	95.9%	91.4%	94.0%	-4.5% *	2.6%
Florida	1994	3.50	80.2%	84.4%	89.7%	4.1%	5.3% *	89.9%	92.1%	94.7%	2.2%	2.6% *
Georgia	1991	3.44	69.1%	81.6%	87.3%	12.5% *	5.7%	85.9%	90.4%	93.8%	4.5%	3.5% *
Hawaii	1987	0.00	76.1%	89.9%	92.5%	13.8% *	2.6%	94.0%	94.9%	97.1%	0.9%	2.2%
Idaho	1987	3.49	78.4%	87.9%	91.1%	9.4% *	3.2%	90.6%	95.0%	95.4%	4.4% *	0.5%
Illinois	1998	1.50	87.8%	83.2%	83.9%	-4.6%	0.6%	95.6%	93.5%	93.5%	-2.0%	0.0%
Indiana	1998	0.76	80.4%	91.6%	88.5%	11.2% *	-3.2%	92.0%	94.3%	94.8%	2.2%	0.6%
Iowa	1998	0.00	89.7%	87.7%	95.0%	-2.0%	7.3% *	95.8%	96.1%	97.1%	0.3%	1.0%
Kansas	1998	3.50	86.5%	87.0%	88.6%	0.4%	1.6%	94.5%	94.9%	95.7%	0.4%	0.8%
Kentucky	1998	3.48	72.1%	87.7%	90.2%	15.6% *	2.5%	87.1%	93.1%	95.7%	6.0% *	2.6%
Louisiana	1998	0.00	80.9%	81.7%	84.1%	0.8%	2.4%	89.6%	91.2%	91.4%	1.6%	0.2%
Maine	1987	3.49	83.1%	90.5%	96.5%	7.4%	6.1% *	94.3%	93.7%	98.2%	-0.6%	4.4% *
Maryland	1987	3.50	87.0%	85.9%	90.2%	-1.1%	4.3%	96.2%	95.3%	96.8%	-0.9%	1.5%
Massachusetts	1990	6.00	88.2%	91.7%	94.4%	3.5%	2.7%	95.7%	95.9%	95.9%	0.2%	0.0%
Michigan	1989	2.29	80.9%	86.0%	86.4%	5.1%	0.5%	93.3%	94.9%	94.7%	1.6%	-0.1%
Minnesota	1988	0.07	85.2%	91.7%	92.1%	6.5% *	0.4%	95.9%	97.4%	97.5%	1.5%	0.1%
Mississippi	1991	3.40	71.3%	76.6%	79.4%	5.3%	2.9%	81.9%	89.4%	90.9%	7.5% *	1.4%
Missouri	1987	1.05	82.5%	95.2%	88.3%	12.7% *	-6.9%	92.2%	97.5%	95.4%	5.3% *	-2.0%
Montana	1987	3.11	79.6%	86.3%	92.9%	6.7%	6.6% *	90.3%	94.1%	96.1%	3.8%	2.0%
Nebraska	1998	3.45	90.7%	92.8%	92.7%	2.2%	-0.1%	96.6%	97.0%	96.5%	0.4%	-0.4%
Nevada	1988	1.40	78.4%	90.8%	92.1%	12.3%	1.3%	93.0%	93.8%	95.9%	0.8%	2.1%
New Hampshire	1998	0.00	82.2%	93.6%	92.7%	11.4% *	-0.8%	94.8%	97.1%	97.8%	2.4%	0.7%
New Jersey	1998	0.00	83.2%	88.6%	86.1%	5.4%	-2.5%	93.6%	96.1%	95.6%	2.5% *	-0.5%
New Mexico	1987	3.35	61.8%	69.6%	83.8%	7.8%	14.2% *	82.1%	86.0%	92.4%	3.9%	6.4% *
New York	1985	3.20	84.6%	87.5%	89.2%	6.0% *	1.7%	91.4%	94.5%	96.0%	3.1% *	1.5% *
North Carolina	1986	3.48	73.5%	83.6%	86.9%	10.1% *	3.3%	89.0%	93.5%	94.3%	4.5% *	0.9%
North Dakota	1990	2.25	85.2%	93.6%	89.6%	8.5% *	-4.0% *	93.9%	96.2%	95.7%	2.3%	-0.5%

Households with income under $10,000 expressed in March 1984 dollars.
* Change is statistically significant at the 95% confidence level.

Note: Changes may not appear to be the same as calculated differences due to rounding.

Table 6.5
Comparison of Penetration Rates for States by Level of Lifeline Assistance

State	Year Lifeline Began	Avg. State $ Support per Line March 2002	Low-Income Households # March 1984	March 1997	March 2002	Change 1984 to 1997		Change 1997 to 2002		All Households March 1984	March 1997	March 2002	Change 1984 to 1997		Change 1997 to 2002	
Ohio	1987	1.15	81.0%	88.5%	90.6%	7.5%	*	2.1%		93.2%	95.0%	96.4%	1.8%		1.4%	
Oklahoma	1996	0.44	81.9%	78.9%	85.1%	-3.0%		6.2%		91.0%	91.8%	93.1%	0.7%		1.4%	
Oregon	1986	3.50	76.4%	90.5%	91.9%	14.1%	*	1.3%		91.4%	95.3%	97.4%	3.9%	*	2.1%	
Pennsylvania	1996	1.34	85.6%	93.6%	94.0%	8.0%	*	0.4%		94.4%	97.3%	97.8%	3.0%	*	0.4%	
Rhode Island	1987	3.40	86.4%	87.6%	92.3%	1.2%		4.6%		94.0%	94.6%	96.1%	0.5%		1.6%	
South Carolina	1995	3.38	66.1%	76.2%	85.7%	10.1%		9.5%	*	85.1%	92.0%	94.0%	6.9%	*	2.0%	
South Dakota	1988	0.00	84.6%	90.5%	88.8%	5.9%		-1.7%		93.0%	94.7%	95.2%	1.7%		0.5%	
Tennessee	1992	3.32	71.1%	89.3%	85.9%	18.2%	*	-3.4%		87.1%	94.1%	93.2%	7.1%	*	-0.9%	
Texas	1988	3.14	74.0%	79.6%	86.7%	5.6%	*	7.1%	*	88.4%	91.0%	94.4%	2.6%		3.4%	*
Utah	1987	3.50	81.5%	98.3%	91.1%	16.8%	*	-7.3%		92.4%	97.5%	96.4%	5.1%	*	-1.0%	
Vermont	1986	3.50	75.3%	84.6%	94.9%	9.3%		10.3%	*	91.5%	93.9%	98.0%	2.4%		4.1%	*
Virginia	1988	3.37	80.4%	84.7%	90.9%	4.3%		6.2%		93.2%	93.6%	96.0%	0.5%		2.4%	
Washington	1987	3.31	82.7%	89.0%	94.4%	6.3%		5.4%		92.9%	96.1%	96.3%	3.2%		0.2%	
West Virginia	1986	0.97	75.7%	83.8%	88.1%	8.1%	*	4.3%		87.3%	93.6%	94.7%	6.3%	*	1.2%	
Wisconsin	1991	2.20	88.4%	87.8%	87.5%	-0.6%		-0.3%		96.0%	96.4%	96.1%	0.4%		-0.3%	
Wyoming	1991	3.50	74.2%	89.5%	82.5%	15.2%	*	-7.0%	*	89.2%	94.9%	93.0%	5.7%	*	-1.9%	

Households with income under $10,000 expressed in March 1984 dollars.
* Change is statistically significant at the 95% confidence level.

Note: Changes may not appear to be the same as calculated differences due to rounding.

Table 6.6
Percentage of Households with a Telephone by State

	1983		1984		1985		1986	
	NOVEMBER		ANNUAL AVERAGE		ANNUAL AVERAGE		ANNUAL AVERAGE	
	Unit	Avail	Unit	Avail	Unit	Avail	Unit	Avail
UNITED STATES	91.4	93.7	91.6	93.7	91.8	93.9	92.3	94.1
ALABAMA	87.9	90.2	88.4	90.5	89.1	91.0	88.7	90.4
ALASKA	83.8	88.8	86.5	89.0	87.1	89.5	86.4	88.9
ARIZONA	88.8	90.7	86.9	89.4	87.3	89.6	89.4	90.9
ARKANSAS	88.2	91.4	86.6	90.6	85.9	89.9	86.4	90.4
CALIFORNIA	91.7	93.5	92.5	93.8	92.9	94.1	93.0	94.0
COLORADO	94.4	96.5	93.2	95.4	94.3	96.2	94.1	96.0
CONNECTICUT	95.5	98.4	95.5	97.0	96.2	97.6	97.0	97.9
DELAWARE	95.0	96.6	94.3	95.7	94.8	96.2	94.7	96.3
DISTRICT OF COLUMBIA	94.7	95.6	94.9	96.3	93.6	95.2	92.2	94.0
FLORIDA	85.5	89.9	88.7	91.3	89.6	91.7	90.0	92.5
GEORGIA	88.9	92.1	86.2	89.1	87.6	89.7	88.4	91.0
HAWAII	94.6	96.4	93.5	94.9	93.0	95.0	92.2	94.4
IDAHO	89.5	92.2	90.7	91.7	91.8	93.1	91.5	93.1
ILLINOIS	95.0	95.9	94.2	95.8	93.7	95.3	93.6	95.2
INDIANA	90.3	93.5	91.6	93.6	92.3	94.7	92.2	94.3
IOWA	95.4	97.2	96.2	97.4	95.1	96.4	95.7	96.5
KANSAS	94.9	96.7	94.3	95.8	94.4	96.4	94.6	96.1
KENTUCKY	86.9	90.9	88.1	91.0	87.4	91.1	86.2	90.6
LOUISIANA	88.9	93.3	89.7	92.7	90.3	93.6	88.7	91.9
MAINE	90.7	93.1	93.4	95.3	94.0	95.6	93.4	95.4
MARYLAND	96.3	96.7	95.7	96.5	95.5	96.7	95.7	96.7
MASSACHUSETTS	94.3	95.9	95.9	96.9	95.2	96.3	96.4	97.1
MICHIGAN	93.8	94.9	92.8	94.5	92.9	94.2	93.4	94.5
MINNESOTA	96.4	97.5	95.8	97.1	96.4	97.4	96.2	97.2
MISSISSIPPI	82.4	89.1	82.4	87.5	80.9	87.6	80.1	87.3
MISSOURI	92.1	94.1	91.5	93.7	92.5	94.8	93.4	94.9
MONTANA	92.8	94.5	91.0	94.0	91.4	93.9	90.9	93.7
NEBRASKA	94.0	95.3	95.7	96.8	95.3	96.6	95.6	96.8
NEVADA	89.4	91.9	90.4	92.8	91.8	93.8	92.4	93.7
NEW HAMPSHIRE	95.0	96.9	94.3	95.8	93.2	94.6	94.0	95.0
NEW JERSEY	94.1	95.1	94.8	96.1	94.9	96.2	94.9	96.1
NEW MEXICO	85.3	90.9	82.0	87.0	84.1	88.2	85.1	89.1
NEW YORK	90.8	92.2	91.8	93.6	92.1	93.6	93.2	94.3
NORTH CAROLINA	89.3	92.9	88.3	91.9	89.4	92.4	90.2	92.5
NORTH DAKOTA	95.1	97.3	94.6	96.8	95.3	96.7	96.1	97.0
OHIO	92.2	93.9	92.4	94.4	92.2	94.5	93.1	94.4
OKLAHOMA	91.5	93.7	90.3	92.5	88.8	91.7	90.4	93.0
OREGON	91.2	93.5	90.6	92.3	90.3	92.1	92.7	94.3
PENNSYLVANIA	95.1	97.1	94.9	96.5	95.3	96.6	96.3	97.4
RHODE ISLAND	93.3	94.6	93.6	94.6	94.0	95.1	95.9	96.8
SOUTH CAROLINA	81.8	84.9	83.7	87.7	86.8	90.5	86.3	90.6
SOUTH DAKOTA	92.7	95.0	93.2	94.9	92.6	94.5	92.6	94.2
TENNESSEE	87.6	92.6	88.5	92.0	89.3	92.6	89.6	93.6
TEXAS	89.0	92.6	88.4	91.6	88.1	91.6	88.9	91.9
UTAH	90.3	92.2	92.5	94.2	93.9	95.1	93.0	93.9
VERMONT	92.7	94.3	92.3	94.0	92.9	94.1	93.8	95.6
VIRGINIA	93.1	94.7	93.1	95.1	91.7	93.8	92.1	94.1
WASHINGTON	92.5	93.7	93.0	94.4	94.7	96.2	94.6	96.3
WEST VIRGINIA	88.1	91.1	87.7	91.8	87.6	91.7	88.2	91.9
WISCONSIN	94.8	96.1	95.2	96.6	94.1	95.4	95.1	95.9
WYOMING	89.7	93.3	89.9	92.8	93.4	94.9	92.1	95.1

Table 6.6
Percentage of Households with a Telephone by State

	1987		1988		1989		1990	
	ANNUAL AVERAGE		ANNUAL AVERAGE		ANNUAL AVERAGE		ANNUAL AVERAGE	
	Unit	Avail	Unit	Avail	Unit	Avail	Unit	Avail
UNITED STATES	92.4	94.2	92.7	94.5	93.1	94.9	93.3	95.0
ALABAMA	87.5	89.6	87.3	89.6	89.0	91.3	89.5	91.1
ALASKA	87.8	90.2	87.6	89.9	86.8	89.9	89.3	92.6
ARIZONA	88.6	90.7	90.6	92.3	91.6	93.2	93.0	95.1
ARKANSAS	86.3	90.7	86.1	90.2	87.5	91.0	88.7	91.9
CALIFORNIA	93.8	95.0	94.4	95.5	94.9	96.0	94.6	95.5
COLORADO	92.9	95.5	93.8	95.4	94.6	96.0	94.7	96.3
CONNECTICUT	97.0	98.0	96.3	98.9	98.1	98.5	97.1	97.7
DELAWARE	96.5	97.3	97.0	97.9	96.6	97.5	96.0	97.1
DISTRICT OF COLUMBIA	92.4	94.2	94.6	95.9	92.7	94.8	91.4	93.2
FLORIDA	91.7	93.8	92.7	94.5	92.9	94.5	93.0	94.9
GEORGIA	88.7	91.3	90.1	92.4	90.2	92.9	90.9	93.4
HAWAII	94.2	96.6	94.5	96.3	95.1	96.9	95.3	96.8
IDAHO	91.1	92.5	92.2	93.3	92.5	93.6	92.8	94.1
ILLINOIS	93.7	95.2	94.2	95.6	93.9	95.4	94.3	95.7
INDIANA	91.2	93.2	92.3	94.9	93.2	95.9	92.8	95.9
IOWA	95.1	96.3	95.4	96.9	96.3	97.5	96.1	96.9
KANSAS	95.2	96.6	94.4	95.7	94.4	95.8	95.4	96.5
KENTUCKY	86.5	90.6	87.5	90.9	88.9	92.7	89.1	93.3
LOUISIANA	87.5	90.8	87.3	91.1	88.6	91.3	89.4	92.0
MAINE	93.5	95.2	94.2	95.9	95.3	96.4	95.7	97.6
MARYLAND	95.4	96.6	95.9	97.2	95.0	96.6	95.4	96.7
MASSACHUSETTS	96.4	97.0	96.9	97.3	97.1	97.8	96.6	97.4
MICHIGAN	93.7	94.8	93.9	95.0	93.7	94.9	94.1	95.5
MINNESOTA	96.0	97.4	97.2	98.4	96.8	97.8	96.9	98.1
MISSISSIPPI	81.5	86.3	83.3	88.6	85.5	90.3	87.0	90.9
MISSOURI	93.0	95.3	93.5	95.6	91.0	93.4	92.0	95.3
MONTANA	90.9	93.9	91.7	94.2	91.7	94.3	92.0	94.2
NEBRASKA	94.6	96.1	95.4	96.1	95.2	96.3	96.2	97.1
NEVADA	92.4	93.7	92.4	93.4	92.7	93.3	92.6	93.6
NEW HAMPSHIRE	94.1	96.2	95.2	96.1	95.4	97.1	95.0	96.5
NEW JERSEY	95.0	96.3	94.4	95.9	94.8	96.1	94.7	95.9
NEW MEXICO	86.0	89.3	85.7	89.1	85.8	89.6	85.8	89.5
NEW YORK	92.7	94.2	92.4	94.0	92.3	94.0	91.1	92.8
NORTH CAROLINA	89.2	91.7	90.4	92.8	91.9	94.1	91.9	94.2
NORTH DAKOTA	96.8	97.4	96.8	97.5	97.0	98.0	97.0	97.9
OHIO	93.4	94.7	94.4	95.2	94.6	95.5	95.2	96.3
OKLAHOMA	88.7	91.8	88.9	91.6	88.2	91.2	89.5	92.7
OREGON	93.3	94.8	92.0	93.5	92.3	93.9	94.5	95.9
PENNSYLVANIA	96.4	97.3	96.2	97.1	97.0	97.5	96.9	97.6
RHODE ISLAND	95.2	96.3	95.4	96.5	95.4	96.3	95.6	96.5
SOUTH CAROLINA	87.7	90.6	88.5	91.4	87.8	90.8	90.2	93.2
SOUTH DAKOTA	92.8	95.0	92.9	95.4	93.3	95.0	93.4	95.3
TENNESSEE	89.2	92.6	90.3	93.5	91.9	95.1	91.6	94.1
TEXAS	89.5	92.2	88.5	91.3	88.8	91.6	89.4	92.0
UTAH	92.3	94.6	92.5	94.5	95.9	96.5	95.6	96.3
VERMONT	95.3	96.9	95.6	96.8	93.9	95.7	94.9	96.9
VIRGINIA	92.5	94.6	92.9	95.5	93.2	95.7	93.0	94.9
WASHINGTON	94.3	96.4	94.3	95.7	96.4	97.3	97.1	97.7
WEST VIRGINIA	87.8	91.5	87.3	91.4	86.8	90.3	87.6	91.7
WISCONSIN	96.4	97.1	97.0	98.0	97.3	98.4	96.9	97.7
WYOMING	92.3	94.1	93.0	94.4	93.6	95.5	94.1	95.9

Table 6.6
Percentage of Households with a Telephone by State

	1991		1992		1993		1994	
	ANNUAL AVERAGE		ANNUAL AVERAGE		ANNUAL AVERAGE		ANNUAL AVERAGE	
	Unit	Avail	Unit	Avail	Unit	Avail	Unit	Avail
UNITED STATES	93.4	95.1	93.8	95.3	94.2	95.6	93.8	95.4
ALABAMA	91.4	93.3	90.8	93.2	91.9	94.3	91.3	94.3
ALASKA	90.8	93.5	91.7	94.4	89.9	93.8	91.8	94.6
ARIZONA	93.4	94.9	93.3	94.7	93.3	94.4	93.9	95.3
ARKANSAS	87.6	91.4	87.3	91.0	87.8	91.0	90.2	93.5
CALIFORNIA	95.0	95.9	95.6	96.5	95.8	96.7	94.8	95.7
COLORADO	95.4	97.0	95.5	96.3	96.1	96.5	96.7	97.7
CONNECTICUT	96.2	97.3	96.6	97.3	96.7	97.5	96.5	97.5
DELAWARE	96.4	97.5	96.5	97.8	96.5	96.8	95.5	97.1
DISTRICT OF COLUMBIA	90.9	92.6	88.7	90.5	90.2	91.7	90.0	91.2
FLORIDA	93.3	95.0	93.5	95.1	93.8	95.1	93.5	94.9
GEORGIA	89.9	91.7	90.2	91.9	93.2	94.2	91.1	93.2
HAWAII	95.1	96.4	95.3	96.8	94.4	96.3	94.3	96.1
IDAHO	92.0	93.6	93.0	94.7	94.4	95.7	94.7	96.2
ILLINOIS	93.8	95.6	93.8	95.5	93.6	95.3	93.6	95.2
INDIANA	92.2	94.6	91.9	93.2	93.7	95.1	93.6	94.8
IOWA	95.6	97.4	95.4	97.4	96.4	97.4	96.8	98.0
KANSAS	94.5	95.7	95.2	96.6	95.6	96.3	94.7	96.2
KENTUCKY	88.1	92.9	89.6	92.6	89.8	93.1	91.2	93.8
LOUISIANA	91.1	93.9	91.7	93.9	90.4	92.2	91.4	93.9
MAINE	94.4	96.6	93.2	95.3	96.0	98.1	96.0	97.8
MARYLAND	96.3	97.2	96.0	97.4	96.7	97.9	95.6	96.6
MASSACHUSETTS	96.4	97.4	96.8	97.5	96.9	97.9	96.5	97.1
MICHIGAN	94.1	95.5	94.4	95.5	95.6	96.5	95.0	96.6
MINNESOTA	97.1	97.9	96.7	98.1	96.1	97.3	95.6	97.2
MISSISSIPPI	86.0	90.9	86.3	90.4	87.2	90.6	88.6	92.5
MISSOURI	93.6	95.2	94.0	96.0	93.1	95.3	93.8	96.0
MONTANA	92.5	94.4	93.2	95.7	94.6	96.3	93.9	95.5
NEBRASKA	95.9	96.4	96.4	97.1	96.6	97.2	96.7	98.0
NEVADA	93.3	94.5	93.7	94.6	95.4	95.9	93.0	93.5
NEW HAMPSHIRE	96.2	97.5	95.4	96.4	96.0	96.9	96.4	97.3
NEW JERSEY	93.6	95.2	94.4	95.3	94.3	95.1	92.9	94.1
NEW MEXICO	87.1	89.9	88.4	90.9	90.2	93.3	88.3	91.2
NEW YORK	91.9	93.4	93.4	94.5	93.5	94.8	93.1	94.4
NORTH CAROLINA	91.8	94.2	92.5	94.5	92.7	94.6	92.6	95.2
NORTH DAKOTA	96.3	97.6	95.8	97.1	97.1	98.0	96.5	97.7
OHIO	94.5	95.8	94.6	95.6	94.9	96.0	94.8	96.0
OKLAHOMA	89.3	91.9	90.9	93.1	92.1	94.0	91.8	93.6
OREGON	94.7	95.4	93.9	94.7	94.8	95.7	96.1	97.0
PENNSYLVANIA	96.8	97.8	96.9	97.7	97.3	98.0	97.0	98.0
RHODE ISLAND	94.7	96.3	94.8	96.0	95.5	96.7	95.9	97.3
SOUTH CAROLINA	90.0	93.3	89.2	92.9	89.8	91.9	89.4	92.3
SOUTH DAKOTA	93.7	95.7	94.1	95.6	93.7	95.4	94.7	96.1
TENNESSEE	92.2	94.6	93.1	95.2	92.0	93.9	93.1	95.6
TEXAS	91.1	93.6	91.5	94.2	91.6	94.3	90.8	93.2
UTAH	96.2	97.0	95.9	96.5	96.0	96.8	95.7	97.1
VERMONT	94.4	96.5	94.2	95.6	94.6	95.9	94.6	96.3
VIRGINIA	92.6	94.7	94.8	96.4	94.3	95.9	94.8	96.7
WASHINGTON	96.8	97.3	96.0	96.9	96.8	98.0	96.0	97.2
WEST VIRGINIA	89.0	93.0	89.3	92.6	90.6	93.6	90.8	94.2
WISCONSIN	96.5	97.5	97.0	97.7	96.9	97.6	96.1	97.6
WYOMING	94.6	96.3	92.7	94.9	93.9	95.7	93.5	95.5

Table 6.6
Percentage of Households with a Telephone by State

	1995		1996		1997		1998	
	ANNUAL AVERAGE		ANNUAL AVERAGE		ANNUAL AVERAGE		ANNUAL AVERAGE	
	Unit	Avail	Unit	Avail	Unit	Avail	Unit	Avail
UNITED STATES	93.9	95.2	93.9	95.0	93.9	95.0	94.1	95.2
ALABAMA	92.2	94.0	92.2	93.9	92.3	93.6	93.3	94.4
ALASKA	93.6	95.6	94.4	95.4	94.5	96.4	94.0	96.0
ARIZONA	93.8	95.1	93.1	94.1	91.6	93.2	91.9	93.0
ARKANSAS	89.4	92.5	86.9	89.7	89.8	91.8	88.0	89.8
CALIFORNIA	94.5	95.3	95.0	95.6	94.3	94.9	95.2	95.9
COLORADO	96.6	97.2	95.5	96.4	95.9	97.3	95.0	96.0
CONNECTICUT	96.9	98.0	97.5	98.2	94.2	94.8	95.5	96.2
DELAWARE	96.2	96.8	96.1	97.1	95.7	96.7	96.7	97.0
DISTRICT OF COLUMBIA	90.9	92.3	93.0	94.2	90.8	92.3	91.0	92.3
FLORIDA	93.9	94.8	93.1	94.2	92.8	94.0	92.6	93.5
GEORGIA	90.0	91.8	89.7	91.1	92.0	93.0	91.4	92.5
HAWAII	94.7	96.0	94.8	95.9	94.5	95.6	95.4	96.3
IDAHO	95.1	96.1	92.9	94.3	94.0	94.7	93.3	94.2
ILLINOIS	93.6	95.0	93.0	94.2	92.2	93.7	92.8	93.9
INDIANA	94.4	95.9	93.7	95.1	93.8	95.1	94.4	95.7
IOWA	96.4	97.6	96.6	96.9	96.7	97.5	96.7	97.5
KANSAS	93.9	95.0	93.9	95.2	94.0	95.2	94.3	95.3
KENTUCKY	92.1	94.2	92.3	93.3	93.2	94.3	93.3	95.1
LOUISIANA	92.6	95.3	91.1	93.3	91.0	93.5	92.3	93.3
MAINE	95.7	96.9	96.5	97.8	96.1	97.3	96.9	97.9
MARYLAND	96.4	96.8	96.7	97.2	95.7	96.3	96.5	97.0
MASSACHUSETTS	95.9	96.7	95.7	96.7	95.4	96.3	94.5	95.4
MICHIGAN	95.2	96.0	95.0	95.6	94.3	95.2	95.0	96.0
MINNESOTA	97.3	98.1	97.1	98.0	96.9	98.0	97.8	98.3
MISSISSIPPI	86.5	91.1	87.5	91.6	89.2	93.2	89.5	92.0
MISSOURI	94.4	95.7	95.3	96.7	95.0	96.2	94.6	95.9
MONTANA	94.2	95.3	94.3	95.5	93.7	94.8	94.1	95.0
NEBRASKA	97.1	97.8	96.0	96.9	97.1	97.8	96.2	97.0
NEVADA	92.6	93.6	93.5	94.1	94.1	94.4	92.3	93.3
NEW HAMPSHIRE	96.2	97.2	96.1	96.9	96.5	97.4	95.5	96.6
NEW JERSEY	92.3	93.2	93.6	94.8	94.9	96.0	94.5	95.3
NEW MEXICO	86.4	88.8	86.2	88.6	88.1	90.8	88.2	91.3
NEW YORK	92.9	93.9	93.4	94.3	94.2	95.1	94.8	95.7
NORTH CAROLINA	93.4	95.1	93.5	95.1	93.1	94.2	93.1	94.0
NORTH DAKOTA	97.2	97.9	96.3	96.7	95.8	97.0	96.8	97.5
OHIO	94.0	95.0	94.5	95.6	94.6	95.3	95.6	96.3
OKLAHOMA	91.5	92.9	91.3	92.6	91.4	93.1	90.6	91.7
OREGON	96.4	96.9	96.0	96.8	95.6	96.3	96.0	97.2
PENNSYLVANIA	96.8	97.5	96.9	97.5	97.1	97.6	96.8	97.4
RHODE ISLAND	96.0	97.4	95.7	96.3	94.5	95.6	95.6	96.5
SOUTH CAROLINA	90.5	92.3	91.3	93.6	92.5	93.8	92.9	94.1
SOUTH DAKOTA	94.3	95.9	93.3	94.5	93.9	95.0	90.6	91.7
TENNESSEE	93.0	95.5	94.0	96.2	94.5	96.4	94.6	96.3
TEXAS	91.3	93.3	91.0	92.6	91.3	93.0	92.2	93.7
UTAH	97.6	97.9	96.7	97.0	96.9	97.7	97.1	97.7
VERMONT	96.5	98.0	95.9	97.7	95.1	96.7	95.2	96.1
VIRGINIA	95.9	97.3	94.9	96.1	94.5	95.7	93.9	94.6
WASHINGTON	95.7	96.6	94.5	95.5	95.9	96.9	95.2	95.9
WEST VIRGINIA	92.7	94.9	92.9	95.0	93.2	94.9	93.8	95.5
WISCONSIN	97.3	97.7	97.0	97.7	96.3	97.2	95.9	96.8
WYOMING	94.1	95.5	95.0	95.7	93.4	95.0	93.7	94.6

Table 6.6
Percentage of Households with a Telephone by State

	1999		2000					
	ANNUAL AVERAGE		MARCH		JULY		NOVEMBER	
	Unit	Avail	Unit	Avail	Unit	Avail	Unit	Avail
UNITED STATES	94.2	95.0	94.6	95.3	94.4	95.2	94.1	95.0
ALABAMA	91.5	93.0	91.2	92.5	92.3	94.2	92.1	93.1
ALASKA	94.6	96.5	95.4	97.4	91.9	96.4	95.6	96.9
ARIZONA	93.2	93.8	94.8	95.6	93.8	94.5	93.2	94.3
ARKANSAS	88.9	90.5	90.1	91.2	89.1	90.6	86.6	87.9
CALIFORNIA	95.7	96.2	95.6	96.1	95.8	96.4	96.1	96.6
COLORADO	96.7	97.2	95.7	96.3	96.4	97.0	96.7	96.8
CONNECTICUT	96.5	96.8	95.8	96.2	97.6	97.6	95.9	96.5
DELAWARE	95.7	96.9	97.2	97.8	96.2	96.8	95.4	96.6
DISTRICT OF COLUMBIA	92.4	93.5	90.8	91.8	95.3	95.8	93.6	94.8
FLORIDA	92.6	93.6	92.2	92.9	92.1	92.8	92.0	92.9
GEORGIA	92.1	93.2	91.8	92.9	90.6	91.7	90.9	92.8
HAWAII	96.3	97.1	93.6	94.5	93.5	94.0	97.1	97.3
IDAHO	93.8	94.6	93.6	94.2	93.3	94.9	94.9	95.3
ILLINOIS	91.8	93.0	93.0	93.4	92.1	92.6	89.5	91.0
INDIANA	93.8	95.2	95.7	96.3	93.3	94.0	94.4	95.5
IOWA	95.8	96.5	96.7	97.2	95.3	96.4	96.6	97.6
KANSAS	93.8	94.8	94.6	94.9	96.6	96.9	93.2	95.3
KENTUCKY	92.8	94.1	93.9	94.7	93.7	94.9	92.4	93.2
LOUISIANA	91.5	93.1	90.8	92.0	92.7	94.3	94.3	95.1
MAINE	97.2	97.9	98.5	99.2	97.9	98.1	97.2	97.6
MARYLAND	95.3	95.8	96.3	97.0	94.7	95.6	94.1	95.4
MASSACHUSETTS	95.4	96.0	94.1	95.5	95.7	96.3	94.0	94.7
MICHIGAN	94.2	94.9	95.9	96.1	94.8	95.7	94.2	95.1
MINNESOTA	96.9	97.3	97.8	98.0	96.6	97.4	97.9	98.1
MISSISSIPPI	88.0	91.2	88.8	91.5	87.7	90.1	91.1	94.4
MISSOURI	95.6	96.6	95.7	96.8	95.5	96.8	96.1	97.1
MONTANA	95.3	96.2	95.1	95.7	95.0	95.7	93.7	93.9
NEBRASKA	95.9	96.6	97.8	98.4	97.0	97.9	97.2	97.8
NEVADA	93.1	93.5	95.5	95.9	94.0	94.8	92.4	92.7
NEW HAMPSHIRE	97.0	97.6	98.1	98.5	97.7	98.4	97.2	98.0
NEW JERSEY	93.9	94.3	94.6	95.1	94.1	94.5	95.1	95.4
NEW MEXICO	89.8	91.4	92.2	93.0	92.0	93.7	89.4	91.3
NEW YORK	95.3	96.1	96.3	96.7	94.7	95.6	94.2	94.7
NORTH CAROLINA	93.9	94.8	93.3	94.5	95.1	95.9	93.3	94.6
NORTH DAKOTA	97.3	97.9	94.8	95.7	96.0	96.6	96.6	96.9
OHIO	94.7	95.6	94.7	95.6	95.4	96.2	94.4	95.6
OKLAHOMA	91.2	92.5	90.5	91.7	92.2	93.4	90.8	91.7
OREGON	95.2	96.1	94.0	94.7	94.7	95.6	95.7	96.4
PENNSYLVANIA	97.1	97.4	97.4	97.9	96.6	97.1	95.8	96.4
RHODE ISLAND	94.3	94.7	95.1	95.9	95.6	96.0	94.0	95.9
SOUTH CAROLINA	92.9	94.0	94.2	94.9	92.1	93.4	93.2	94.3
SOUTH DAKOTA	92.7	93.4	95.5	96.0	93.7	94.6	93.8	94.5
TENNESSEE	94.5	96.0	96.3	97.3	94.8	96.2	95.4	96.3
TEXAS	92.4	93.5	94.0	95.0	93.3	94.1	93.3	94.1
UTAH	95.6	96.5	96.0	96.7	95.4	96.0	96.4	96.9
VERMONT	95.3	96.7	95.6	96.4	94.2	94.8	96.9	97.5
VIRGINIA	93.2	94.1	95.0	95.8	96.0	96.3	95.1	95.9
WASHINGTON	95.9	96.4	93.4	94.7	95.9	96.7	95.4	96.6
WEST VIRGINIA	92.7	94.6	93.3	94.9	95.1	96.3	93.6	94.7
WISCONSIN	95.7	96.6	94.1	95.1	95.6	96.9	94.7	96.1
WYOMING	95.0	95.6	94.9	96.0	94.8	96.1	94.5	95.9

Table 6.6
Percentage of Households with a Telephone by State

	2000		2001					
	ANNUAL AVERAGE		MARCH		JULY		NOVEMBER	
	Unit	Avail	Unit	Avail	Unit	Avail	Unit	Avail
UNITED STATES	94.4	95.2	94.6	95.4	95.1	95.9	94.9	95.8
ALABAMA	91.9	93.3	91.9	93.5	93.0	93.9	93.4	94.7
ALASKA	94.3	96.9	96.4	97.3	94.7	95.8	96.9	98.1
ARIZONA	93.9	94.8	94.5	95.1	93.5	94.1	95.4	96.1
ARKANSAS	88.6	89.9	91.6	92.5	91.4	93.1	90.9	93.2
CALIFORNIA	95.8	96.4	96.1	96.4	97.0	97.5	96.6	97.1
COLORADO	96.3	96.7	96.2	96.9	97.4	97.9	96.6	97.2
CONNECTICUT	96.4	96.8	95.9	96.5	96.8	97.3	95.5	96.7
DELAWARE	96.3	97.1	97.5	98.4	94.4	95.0	96.8	97.2
DISTRICT OF COLUMBIA	93.2	94.1	95.5	96.1	93.8	95.0	94.3	95.5
FLORIDA	92.1	92.9	92.0	92.8	93.2	94.1	94.5	95.0
GEORGIA	91.1	92.5	92.2	93.3	93.2	94.2	91.9	92.8
HAWAII	94.7	95.3	94.3	95.5	96.9	97.5	96.0	96.7
IDAHO	93.9	94.8	93.5	94.5	94.1	95.2	96.0	97.2
ILLINOIS	91.5	92.3	92.0	93.0	93.7	94.4	91.7	92.7
INDIANA	94.5	95.3	93.7	94.9	95.0	95.7	93.1	94.5
IOWA	96.2	97.1	97.1	97.7	97.2	97.6	97.0	98.0
KANSAS	94.8	95.7	92.6	94.9	95.4	96.6	94.6	96.3
KENTUCKY	93.3	94.3	93.4	94.6	93.7	94.9	93.5	94.1
LOUISIANA	92.6	93.8	93.4	94.7	94.5	95.2	92.8	94.0
MAINE	97.9	98.3	97.9	98.8	97.7	98.3	97.9	98.5
MARYLAND	95.0	96.0	96.2	96.5	95.5	95.9	96.4	96.6
MASSACHUSETTS	94.6	95.5	96.1	96.2	95.7	96.4	95.1	95.7
MICHIGAN	95.0	95.6	94.9	95.9	94.7	95.5	94.4	95.3
MINNESOTA	97.4	97.8	97.0	97.3	97.7	98.2	97.7	98.0
MISSISSIPPI	89.2	92.0	87.8	91.0	88.1	91.4	93.7	95.5
MISSOURI	95.8	96.9	97.1	97.6	96.6	97.0	94.6	95.8
MONTANA	94.6	95.1	95.0	96.1	94.8	95.4	95.2	95.7
NEBRASKA	97.3	98.0	97.3	97.6	96.5	97.6	96.0	96.9
NEVADA	94.0	94.5	95.4	95.9	95.2	95.9	94.8	95.7
NEW HAMPSHIRE	97.7	98.3	98.2	98.7	97.8	98.1	98.8	99.1
NEW JERSEY	94.6	95.0	95.2	95.8	95.9	96.7	96.2	96.7
NEW MEXICO	91.2	92.7	91.3	93.5	93.6	94.3	91.6	92.9
NEW YORK	95.1	95.7	95.1	95.9	94.9	95.5	95.2	96.2
NORTH CAROLINA	93.9	95.0	93.3	94.4	93.9	94.5	93.7	95.1
NORTH DAKOTA	95.8	96.4	95.0	96.0	94.6	95.4	93.5	94.4
OHIO	94.8	95.8	95.4	95.8	96.7	97.3	95.8	97.0
OKLAHOMA	91.2	92.3	92.9	93.9	93.0	93.8	93.7	95.1
OREGON	94.8	95.6	94.6	95.6	96.2	96.8	95.9	97.0
PENNSYLVANIA	96.6	97.1	97.1	97.5	97.0	97.3	97.0	97.7
RHODE ISLAND	94.9	95.9	95.8	96.4	95.7	96.2	97.4	97.5
SOUTH CAROLINA	93.2	94.2	93.1	94.3	94.9	96.3	95.5	96.3
SOUTH DAKOTA	94.3	95.0	95.7	96.3	94.9	95.5	94.6	95.7
TENNESSEE	95.5	96.6	91.8	93.4	93.2	94.9	94.5	95.9
TEXAS	93.5	94.4	93.6	94.7	94.3	95.1	93.6	94.9
UTAH	95.9	96.5	96.2	96.2	96.5	96.9	97.0	97.6
VERMONT	95.6	96.2	97.1	98.0	97.2	97.6	97.2	97.9
VIRGINIA	95.4	96.0	94.3	94.7	95.8	96.3	93.9	95.0
WASHINGTON	94.9	96.0	95.9	96.8	96.9	97.7	95.2	96.2
WEST VIRGINIA	94.0	95.3	92.8	95.6	94.5	95.6	93.1	94.7
WISCONSIN	94.8	96.0	96.2	97.8	95.6	95.8	95.5	96.7
WYOMING	94.7	96.0	94.2	95.1	93.7	94.5	93.4	94.9

Table 6.6
Percentage of Households with a Telephone by State

	2001		2002					
	ANNUAL AVERAGE		MARCH		JULY		NOVEMBER	
	Unit	Avail	Unit	Avail	Unit	Avail	Unit	Avail
UNITED STATES	94.9	95.7	95.5	96.3	95.1	96.0	95.3	96.2
ALABAMA	92.8	94.0	92.0	92.6	92.6	93.8	92.0	93.1
ALASKA	96.0	97.1	96.4	98.5	96.6	96.9	96.3	98.2
ARIZONA	94.5	95.1	95.9	96.9	93.1	94.7	95.5	96.4
ARKANSAS	91.3	92.9	93.4	94.4	90.4	92.5	92.5	93.4
CALIFORNIA	96.6	97.0	97.2	97.6	97.1	97.5	96.8	97.2
COLORADO	96.7	97.3	96.3	97.1	97.5	98.0	97.8	98.0
CONNECTICUT	96.1	96.8	97.6	98.0	97.5	98.0	97.0	97.8
DELAWARE	96.2	96.9	97.4	97.5	96.1	97.0	96.8	97.4
DISTRICT OF COLUMBIA	94.5	95.5	94.0	94.8	93.1	95.1	95.0	96.8
FLORIDA	93.2	94.0	94.6	95.6	93.6	94.7	94.8	95.2
GEORGIA	92.4	93.4	95.1	95.3	94.6	95.6	92.4	93.6
HAWAII	95.7	96.6	97.0	97.7	96.4	97.3	96.9	98.1
IDAHO	94.5	95.6	95.3	97.1	94.0	94.9	95.6	96.4
ILLINOIS	92.5	93.4	94.1	94.7	91.2	92.6	93.0	93.9
INDIANA	93.9	95.0	94.6	94.8	92.5	94.2	93.2	94.5
IOWA	97.1	97.8	97.1	98.3	96.5	97.2	97.1	98.0
KANSAS	94.2	95.9	95.7	96.6	95.6	96.8	95.1	96.5
KENTUCKY	93.5	94.5	95.7	96.7	94.6	95.6	94.7	95.8
LOUISIANA	93.6	94.6	91.5	93.1	92.7	93.8	93.0	93.8
MAINE	97.8	98.5	98.0	98.9	97.4	98.2	98.3	98.9
MARYLAND	96.0	96.3	96.6	96.9	96.1	96.6	96.6	97.4
MASSACHUSETTS	95.6	96.1	96.5	97.0	97.4	98.1	96.7	97.3
MICHIGAN	94.7	95.6	94.6	95.1	95.1	95.8	93.2	93.9
MINNESOTA	97.5	97.8	97.8	98.5	98.0	98.4	97.4	98.1
MISSISSIPPI	89.9	92.6	90.7	93.0	91.8	93.8	91.7	93.2
MISSOURI	96.1	96.8	95.9	96.4	95.8	96.7	96.8	97.8
MONTANA	95.0	95.7	96.2	97.2	94.9	95.8	93.2	95.0
NEBRASKA	96.6	97.4	96.2	97.1	95.3	96.5	95.8	96.4
NEVADA	95.1	95.8	96.4	97.3	94.9	95.3	95.2	95.8
NEW HAMPSHIRE	98.3	98.6	97.6	98.0	96.9	97.3	97.2	97.7
NEW JERSEY	95.8	96.4	95.6	96.5	94.9	96.0	97.3	98.1
NEW MEXICO	92.2	93.6	92.7	94.3	92.3	94.7	90.3	92.8
NEW YORK	95.1	95.9	95.6	96.1	95.7	96.2	96.0	96.7
NORTH CAROLINA	93.6	94.7	94.3	95.0	94.4	95.1	94.3	95.5
NORTH DAKOTA	94.4	95.3	96.4	96.4	93.3	93.6	94.9	95.1
OHIO	96.0	96.7	96.3	97.3	95.2	96.0	96.3	97.5
OKLAHOMA	93.2	94.3	92.8	94.5	93.1	94.8	93.5	94.6
OREGON	95.6	96.5	97.3	98.0	97.4	97.9	96.8	97.1
PENNSYLVANIA	97.0	97.5	97.7	97.8	98.2	98.6	98.1	98.3
RHODE ISLAND	96.3	96.7	96.1	96.3	96.6	96.9	95.5	97.0
SOUTH CAROLINA	94.5	95.6	93.4	94.2	95.9	96.3	93.5	94.9
SOUTH DAKOTA	95.1	95.8	95.1	95.5	95.3	95.8	94.9	95.4
TENNESSEE	93.2	94.7	93.6	94.9	93.1	94.2	94.0	95.7
TEXAS	93.8	94.9	94.7	96.1	93.3	94.9	94.5	95.5
UTAH	96.6	96.9	96.6	98.0	96.7	97.4	96.7	97.3
VERMONT	97.2	97.8	98.0	98.6	97.3	97.8	97.6	98.0
VIRGINIA	94.7	95.3	96.6	97.3	96.6	97.2	95.3	96.0
WASHINGTON	96.0	96.9	96.6	97.7	96.8	97.5	95.9	96.4
WEST VIRGINIA	93.5	95.3	94.5	95.7	94.3	95.5	94.6	95.9
WISCONSIN	95.8	96.8	96.2	97.0	95.3	96.3	96.8	97.7
WYOMING	93.8	94.8	93.4	94.4	95.2	95.8	93.5	94.2

Table 6.6
Percentage of Households with a Telephone by State

	2002		2003	
	ANNUAL AVERAGE		MARCH	
	Unit	Avail	Unit	Avail
UNITED STATES	95.3	96.2	95.5	96.3
ALABAMA	92.2	93.2	90.5	91.8
ALASKA	96.4	97.9	96.8	98.3
ARIZONA	94.8	96.0	95.6	96.1
ARKANSAS	92.1	93.4	93.0	93.7
CALIFORNIA	97.0	97.4	97.2	97.6
COLORADO	97.2	97.7	97.0	97.5
CONNECTICUT	97.4	97.9	97.6	98.3
DELAWARE	96.8	97.3	96.9	97.4
DISTRICT OF COLUMBIA	94.0	95.6	95.1	96.3
FLORIDA	94.3	95.2	95.0	95.6
GEORGIA	94.0	94.8	95.2	95.6
HAWAII	96.8	97.7	98.0	98.5
IDAHO	95.0	96.1	94.8	96.2
ILLINOIS	92.8	93.7	92.4	93.0
INDIANA	93.4	94.5	93.8	94.6
IOWA	96.9	97.8	97.0	97.5
KANSAS	95.5	96.6	96.3	97.6
KENTUCKY	95.0	96.0	94.0	95.6
LOUISIANA	92.4	93.6	93.4	94.4
MAINE	97.9	98.7	98.0	98.8
MARYLAND	96.4	97.0	98.5	98.8
MASSACHUSETTS	96.9	97.5	97.1	97.9
MICHIGAN	94.3	94.9	95.2	96.0
MINNESOTA	97.7	98.3	96.6	97.5
MISSISSIPPI	91.4	93.3	91.3	93.0
MISSOURI	96.2	97.0	97.0	97.5
MONTANA	94.8	96.0	94.2	95.0
NEBRASKA	95.8	96.7	96.5	96.8
NEVADA	95.5	96.1	94.9	96.0
NEW HAMPSHIRE	97.2	97.7	97.5	97.6
NEW JERSEY	95.9	96.9	96.1	96.9
NEW MEXICO	91.8	93.9	93.0	94.5
NEW YORK	95.8	96.3	95.3	96.0
NORTH CAROLINA	94.3	95.2	94.4	95.2
NORTH DAKOTA	94.9	95.0	94.4	95.7
OHIO	95.9	96.9	96.6	97.4
OKLAHOMA	93.1	94.6	92.7	93.7
OREGON	97.2	97.7	96.7	96.9
PENNSYLVANIA	98.0	98.2	97.1	97.7
RHODE ISLAND	96.1	96.7	97.4	97.8
SOUTH CAROLINA	94.3	95.1	93.6	94.5
SOUTH DAKOTA	95.1	95.6	94.8	95.5
TENNESSEE	93.6	94.9	94.3	95.6
TEXAS	94.2	95.5	94.8	95.9
UTAH	96.7	97.6	97.7	97.7
VERMONT	97.6	98.1	96.4	97.6
VIRGINIA	96.2	96.8	95.9	96.7
WASHINGTON	96.4	97.2	97.0	97.6
WEST VIRGINIA	94.5	95.7	94.9	96.2
WISCONSIN	96.1	97.0	96.3	96.7
WYOMING	94.0	94.8	93.8	95.2

Table 6.7
Percentage of Households with a Telephone by Income

	RACE						HISPANIC ORIGIN	
	TOTAL		WHITE		BLACK			
	Unit	Avail	Unit	Avail	Unit	Avail	Unit	Avail
NOVEMBER 1983								
TOTAL	91.4	93.7	93.1	95.0	78.8	83.9	80.7	84.6
UNDER $5,000	71.7	78.4	75.7	81.9	62.7	70.4	58.3	64.6
$5,000 - $7,499	82.7	87.2	84.5	88.5	74.7	82.0	71.1	76.5
$7,500 - $9,999	88.2	90.9	89.6	92.2	80.5	83.9	72.6	77.9
$10,000 - $12,499	89.7	92.7	91.2	93.9	82.0	86.2	76.8	82.1
$12,500 - $14,999	92.1	94.6	93.4	95.2	82.5	90.7	89.8	91.7
$15,000 - $17,499	94.6	96.2	94.9	96.4	91.7	95.1	86.9	90.8
$17,500 - $19,999	95.7	97.4	96.1	97.7	91.4	95.0	88.4	91.5
$20,000 - $24,999	96.9	97.8	97.4	98.2	91.2	93.2	93.1	94.3
$25,000 - $29,999	98.0	98.9	98.2	99.0	96.1	97.2	98.3	99.0
$30,000 - $34,999	98.8	99.1	99.0	99.2	95.1	97.7	97.7	98.9
$35,000 - $39,999	99.0	99.5	99.1	99.5	98.4	98.4	92.1	98.2
$40,000 - $49,999	99.2	99.5	99.4	99.7	97.3	97.3	100.0	100.0
$50,000 - $74,999	99.4	99.7	99.5	99.7	98.5	100.0	99.6	100.0
$75,000 +	99.4	99.6	99.4	99.6	100.0	100.0	100.0	100.0
1984 ANNUAL AVERAGE								
TOTAL	91.6	93.7	93.2	94.9	79.8	84.5	80.9	84.3
UNDER $5,000	71.2	77.5	74.5	80.4	63.2	70.5	55.1	62.3
$5,000 - $7,499	83.3	86.9	85.5	88.7	74.8	80.2	69.8	73.6
$7,500 - $9,999	86.5	89.6	88.3	91.0	77.2	82.7	75.0	79.7
$10,000 - $12,499	89.7	92.6	91.1	93.6	81.1	86.3	79.7	84.6
$12,500 - $14,999	92.1	94.4	93.0	95.0	85.4	89.5	87.3	90.5
$15,000 - $17,499	93.7	95.7	94.2	96.0	88.5	92.2	88.4	90.0
$17,500 - $19,999	95.1	96.4	95.6	96.7	91.7	94.4	91.0	92.8
$20,000 - $24,999	96.8	97.8	97.1	98.0	93.3	95.8	92.5	94.5
$25,000 - $29,999	98.1	98.8	98.4	98.9	95.1	97.2	96.4	97.2
$30,000 - $34,999	98.7	99.1	98.8	99.3	96.8	97.2	98.8	99.1
$35,000 - $39,999	99.2	99.5	99.3	99.6	97.7	98.3	98.2	98.5
$40,000 - $49,999	99.3	99.6	99.4	99.7	96.6	96.9	98.9	99.3
$50,000 - $74,999	99.4	99.8	99.5	99.8	98.0	98.4	100.0	100.0
$75,000 +	98.9	99.6	98.9	99.6	96.5	100.0	98.0	100.0
1985 ANNUAL AVERAGE								
TOTAL	91.8	93.9	93.3	95.0	81.1	85.2	81.3	84.4
UNDER $5,000	71.9	78.1	75.3	81.3	63.9	70.6	61.6	67.0
$5,000 - $7,499	82.7	86.5	84.8	88.1	74.0	79.8	66.6	71.3
$7,500 - $9,999	86.8	90.0	88.1	90.9	80.3	85.0	75.0	79.4
$10,000 - $12,499	89.6	92.2	90.8	93.2	82.3	86.0	80.4	82.8
$12,500 - $14,999	91.0	93.7	92.2	94.5	82.7	87.8	82.8	85.8
$15,000 - $17,499	93.4	95.6	94.2	96.2	88.2	91.8	85.7	88.6
$17,500 - $19,999	94.7	96.2	95.1	96.6	91.5	93.4	90.4	92.8
$20,000 - $24,999	96.3	97.5	96.5	97.6	94.4	96.3	91.3	93.7
$25,000 - $29,999	97.6	98.5	97.8	98.6	95.8	97.3	93.0	95.9
$30,000 - $34,999	98.6	99.0	98.7	99.1	97.3	98.4	97.3	97.3
$35,000 - $39,999	98.8	99.2	98.9	99.4	96.9	97.8	98.2	99.4
$40,000 - $49,999	99.1	99.4	99.1	99.4	97.8	98.2	97.5	98.2
$50,000 - $74,999	99.3	99.7	99.4	99.7	97.9	98.8	99.5	99.5
$75,000 +	99.2	99.5	99.2	99.5	97.6	97.6	98.5	98.5

Table 6.7
Percentage of Households with a Telephone by Income

	RACE						HISPANIC ORIGIN	
	TOTAL		WHITE		BLACK			
	Unit	Avail	Unit	Avail	Unit	Avail	Unit	Avail
1986 ANNUAL AVERAGE								
TOTAL	92.3	94.1	93.7	95.2	81.6	85.9	81.4	84.1
UNDER $5,000	71.6	77.4	74.9	80.1	63.9	71.0	57.5	62.9
$5,000 - $7,499	83.1	86.5	85.2	88.2	74.3	79.6	68.1	72.1
$7,500 - $9,999	86.9	90.2	88.4	91.1	78.6	85.2	72.9	75.8
$10,000 - $12,499	89.6	92.1	90.7	93.0	82.6	86.4	80.3	82.6
$12,500 - $14,999	91.2	93.8	91.9	94.4	86.4	90.3	83.9	87.8
$15,000 - $17,499	93.1	95.1	94.3	95.7	85.3	91.6	86.3	88.9
$17,500 - $19,999	94.9	96.3	95.3	96.7	92.2	94.2	87.2	90.1
$20,000 - $24,999	96.5	97.5	96.9	97.9	92.8	94.6	93.0	94.1
$25,000 - $29,999	97.7	98.4	98.0	98.7	94.5	95.9	93.9	95.2
$30,000 - $34,999	98.4	98.9	98.6	99.0	96.7	97.5	97.5	98.4
$35,000 - $39,999	98.9	99.3	99.0	99.4	97.6	97.9	98.1	99.3
$40,000 - $49,999	99.1	99.4	99.1	99.4	98.2	98.2	98.5	98.8
$50,000 - $74,999	99.5	99.8	99.6	99.8	99.4	99.4	99.4	99.7
$75,000 +	99.4	99.6	99.4	99.6	98.0	99.5	97.5	100.0
1987 ANNUAL AVERAGE								
TOTAL	92.4	94.2	93.8	95.4	81.8	85.9	83.0	85.4
UNDER $5,000	71.5	77.4	75.0	80.3	63.7	71.0	60.7	65.7
$5,000 - $7,499	83.4	86.7	85.5	88.4	74.8	80.2	69.9	72.4
$7,500 - $9,999	86.7	89.6	88.1	90.6	79.3	84.0	75.8	78.9
$10,000 - $12,499	89.5	92.3	90.4	93.1	83.2	87.5	81.0	84.1
$12,500 - $14,999	90.8	93.2	91.9	94.1	83.8	87.7	85.2	86.9
$15,000 - $17,499	92.6	94.9	93.5	95.5	86.9	90.8	85.6	88.7
$17,500 - $19,999	94.4	96.0	95.1	96.4	89.0	92.7	89.3	90.6
$20,000 - $24,999	96.4	97.6	96.8	97.9	93.5	95.1	93.1	94.9
$25,000 - $29,999	97.5	98.4	98.0	98.7	93.4	95.3	96.4	97.1
$30,000 - $34,999	98.1	98.9	98.3	99.0	96.1	97.2	96.9	97.7
$35,000 - $39,999	98.8	99.2	98.9	99.3	96.5	98.6	97.4	97.7
$40,000 - $49,999	99.4	99.7	99.5	99.7	98.7	98.7	99.7	99.8
$50,000 - $74,999	99.5	99.8	99.5	99.8	99.1	99.4	98.7	99.6
$75,000 +	99.5	99.8	99.5	99.8	98.5	99.6	98.6	100.0
1988 ANNUAL AVERAGE								
TOTAL	92.7	94.5	94.1	95.6	83.0	86.8	82.1	85.1
UNDER $5,000	72.0	78.4	74.9	80.8	65.8	73.2	58.5	64.5
$5,000 - $7,499	83.3	87.1	85.1	88.4	76.9	82.3	66.4	71.7
$7,500 - $9,999	85.6	88.7	87.2	90.3	77.7	81.4	67.3	72.8
$10,000 - $12,499	88.8	91.5	90.1	92.4	81.7	86.5	77.5	80.9
$12,500 - $14,999	91.3	93.7	92.2	94.4	85.1	88.8	81.5	84.5
$15,000 - $19,999	93.6	95.3	94.3	95.9	88.5	91.1	88.6	90.6
$20,000 - $24,999	96.2	97.4	96.5	97.6	93.5	95.7	91.1	93.1
$25,000 - $29,999	97.6	98.4	97.9	98.5	94.4	96.7	95.0	96.4
$30,000 - $34,999	98.4	99.0	98.7	99.2	95.4	96.7	98.6	99.0
$35,000 - $39,999	98.8	99.2	98.9	99.3	97.8	98.4	97.2	97.7
$40,000 - $49,999	99.3	99.6	99.4	99.7	97.3	98.5	98.7	99.7
$50,000 - $74,999	99.5	99.8	99.6	99.8	99.2	99.3	99.4	99.8
$75,000 +	99.5	99.9	99.4	99.9	100.0	100.0	97.8	100.0

Table 6.7
Percentage of Households with a Telephone by Income

	RACE						HISPANIC ORIGIN	
	TOTAL		WHITE		BLACK			
	Unit	Avail	Unit	Avail	Unit	Avail	Unit	Avail
1989 ANNUAL AVERAGE								
TOTAL	93.1	94.9	94.5	95.9	83.2	87.1	83.0	86.0
UNDER $5,000	74.4	80.4	78.1	83.2	65.6	73.5	62.1	67.3
$5,000 - $7,499	83.7	87.4	85.7	89.1	77.4	82.0	68.8	73.8
$7,500 - $9,999	86.6	89.8	88.5	91.3	78.4	83.6	75.9	80.2
$10,000 - $12,499	88.4	91.3	90.0	92.6	79.3	84.9	73.2	76.8
$12,500 - $14,999	91.3	93.7	92.4	94.5	84.5	88.8	79.2	83.7
$15,000 - $19,999	93.2	95.0	94.2	95.8	85.9	89.2	86.3	88.8
$20,000 - $24,999	95.9	97.2	96.4	97.5	91.6	94.3	92.0	94.4
$25,000 - $29,999	97.5	98.4	97.9	98.6	94.0	96.0	93.3	96.3
$30,000 - $34,999	98.3	98.8	98.5	98.9	96.1	97.0	95.6	96.2
$35,000 - $39,999	98.7	99.3	98.9	99.4	96.7	98.0	95.8	97.5
$40,000 - $49,999	99.1	99.5	99.2	99.6	97.2	97.7	97.0	98.2
$50,000 - $59,999	99.5	99.7	99.5	99.8	98.7	99.0	98.7	99.2
$60,000 - $74,999	99.5	99.7	99.5	99.7	99.3	99.3	95.7	96.8
$75,000 +	99.5	99.8	99.5	99.8	99.5	99.5	99.7	99.7
1990 ANNUAL AVERAGE								
TOTAL	93.3	95.0	94.6	96.1	83.5	87.0	82.7	85.3
UNDER $5,000	75.4	81.0	79.1	84.2	66.1	72.8	61.1	66.1
$5,000 - $7,499	82.6	86.8	84.9	88.8	74.9	80.1	66.7	70.6
$7,500 - $9,999	86.9	89.9	89.0	91.6	77.3	82.4	74.8	77.8
$10,000 - $12,499	88.9	91.7	90.2	92.8	81.9	85.5	74.1	77.1
$12,500 - $14,999	91.7	93.9	92.7	94.7	85.9	88.7	82.0	84.3
$15,000 - $19,999	93.3	95.3	94.2	96.0	87.7	91.0	85.1	88.6
$20,000 - $24,999	95.6	97.0	96.1	97.4	91.9	93.7	89.4	91.3
$25,000 - $29,999	97.0	98.0	97.7	98.5	90.9	93.2	94.2	95.5
$30,000 - $34,999	97.9	98.6	98.4	98.9	93.3	95.4	96.0	97.0
$35,000 - $39,999	98.7	99.3	98.8	99.4	97.0	98.0	94.1	96.3
$40,000 - $49,999	99.1	99.4	99.2	99.5	98.5	98.8	97.8	97.8
$50,000 - $59,999	99.4	99.6	99.5	99.7	98.7	98.7	97.5	98.2
$60,000 - $74,999	99.5	99.7	99.6	99.8	98.3	98.8	98.8	99.1
$75,000 +	99.5	99.8	99.5	99.8	98.6	98.6	97.7	99.6
1991 ANNUAL AVERAGE								
TOTAL	93.4	95.1	94.8	96.2	83.5	87.2	84.1	86.7
UNDER $5,000	73.9	80.1	78.3	83.7	63.3	71.2	65.2	71.3
$5,000 - $7,499	82.9	86.8	85.2	88.8	75.0	80.3	69.6	74.7
$7,500 - $9,999	86.5	89.7	88.1	91.0	79.1	83.7	73.1	76.9
$10,000 - $12,499	88.9	91.6	90.0	92.5	82.4	86.2	76.0	79.2
$12,500 - $14,999	91.1	93.4	92.1	94.3	85.5	88.4	82.4	84.6
$15,000 - $19,999	93.4	95.2	94.3	95.9	87.1	90.7	87.0	89.8
$20,000 - $24,999	95.5	97.0	96.0	97.5	91.2	93.3	91.6	93.5
$25,000 - $29,999	96.8	97.9	97.3	98.2	93.6	96.0	90.9	92.4
$30,000 - $34,999	98.3	98.9	98.6	99.2	95.4	97.1	95.8	97.1
$35,000 - $39,999	98.7	99.1	98.8	99.3	97.0	97.7	96.2	97.3
$40,000 - $49,999	99.1	99.5	99.2	99.6	98.1	98.6	98.2	98.8
$50,000 - $59,999	99.5	99.7	99.5	99.7	98.6	99.0	97.9	98.6
$60,000 - $74,999	99.7	99.9	99.7	99.9	99.3	99.5	98.8	99.2
$75,000 +	99.7	99.9	99.7	99.9	99.6	100.0	98.5	99.6

Table 6.7
Percentage of Households with a Telephone by Income

	RACE						HISPANIC ORIGIN	
	TOTAL		WHITE		BLACK			
	Unit	Avail	Unit	Avail	Unit	Avail	Unit	Avail
1992 ANNUAL AVERAGE								
TOTAL	93.8	95.3	95.2	96.4	84.2	87.9	85.8	88.2
UNDER $5,000	72.0	78.1	75.5	81.1	64.1	71.3	65.0	70.7
$5,000 - $7,499	83.2	86.8	85.4	88.3	76.3	82.3	72.0	75.5
$7,500 - $9,999	87.5	90.2	89.2	91.4	79.9	84.9	76.2	79.9
$10,000 - $12,499	90.5	92.9	91.6	93.9	84.6	87.9	82.1	85.3
$12,500 - $14,999	91.5	93.7	92.7	94.7	85.1	88.4	85.7	88.8
$15,000 - $19,999	93.3	95.0	94.3	95.7	86.6	90.6	86.7	89.5
$20,000 - $24,999	95.9	97.1	96.5	97.5	91.2	93.7	93.2	94.5
$25,000 - $29,999	97.1	98.0	97.6	98.5	92.6	94.6	94.8	95.6
$30,000 - $34,999	98.2	98.9	98.4	99.0	96.3	97.4	96.1	97.1
$35,000 - $39,999	98.6	99.0	98.9	99.3	96.4	97.4	96.6	97.5
$40,000 - $49,999	99.2	99.5	99.4	99.6	97.6	98.5	98.2	98.7
$50,000 - $59,999	99.4	99.7	99.4	99.7	98.9	99.6	98.3	98.5
$60,000 - $74,999	99.5	99.8	99.5	99.8	99.3	99.6	98.9	99.7
$75,000 +	99.4	99.7	99.5	99.8	97.7	97.9	99.1	99.1
1993 ANNUAL AVERAGE								
TOTAL	94.2	95.6	95.5	96.6	85.2	88.3	86.7	88.8
UNDER $5,000	72.9	78.9	76.4	82.0	65.5	72.7	66.3	70.7
$5,000 - $7,499	84.0	87.2	85.7	88.8	78.7	82.4	75.7	78.6
$7,500 - $9,999	87.4	90.1	89.1	91.4	80.1	84.6	79.7	82.8
$10,000 - $12,499	90.6	92.7	91.9	93.8	82.9	86.7	85.7	88.3
$12,500 - $14,999	92.0	94.1	93.2	95.1	84.8	88.7	84.0	86.2
$15,000 - $19,999	93.6	95.2	94.5	96.0	88.0	90.4	85.3	88.3
$20,000 - $24,999	96.3	97.5	96.8	97.8	92.6	94.6	91.9	94.6
$25,000 - $29,999	97.7	98.5	98.1	98.8	94.5	96.1	95.5	96.9
$30,000 - $34,999	98.3	98.9	98.6	99.1	96.3	96.9	96.2	97.3
$35,000 - $39,999	98.6	99.0	98.8	99.2	96.3	97.1	95.7	96.3
$40,000 - $49,999	99.2	99.5	99.3	99.5	98.2	98.6	96.9	97.4
$50,000 - $59,999	99.5	99.7	99.5	99.7	99.0	99.3	98.4	99.1
$60,000 - $74,999	99.6	99.8	99.6	99.8	99.3	99.3	100.0	100.0
$75,000 +	99.5	99.8	99.5	99.8	99.4	100.0	100.0	100.0
1994 ANNUAL AVERAGE								
TOTAL	93.8	95.4	95.1	96.4	85.7	89.4	86.0	88.3
UNDER $5,000	76.1	82.1	79.8	84.6	68.7	77.4	66.3	71.8
$5,000 - $7,499	82.7	87.0	84.9	88.9	77.2	82.4	73.1	77.3
$7,500 - $9,999	87.3	90.5	89.1	92.1	81.4	84.9	81.1	83.8
$10,000 - $12,499	89.6	92.2	90.9	93.1	81.5	88.6	83.3	86.2
$12,500 - $14,999	91.5	94.0	92.9	95.0	85.5	89.2	84.6	87.8
$15,000 - $19,999	93.6	95.3	94.4	95.8	86.6	92.2	87.6	89.7
$20,000 - $24,999	95.2	96.7	95.8	97.2	90.3	93.5	91.4	93.5
$25,000 - $29,999	96.6	97.6	97.0	97.9	93.9	95.8	92.1	93.3
$30,000 - $34,999	97.3	98.2	97.7	98.5	93.8	95.7	91.7	93.9
$35,000 - $39,999	97.8	98.5	98.1	98.6	94.4	97.3	95.2	96.0
$40,000 - $49,999	98.6	99.1	98.8	99.3	97.2	97.8	96.4	96.6
$50,000 - $59,999	99.0	99.3	99.2	99.4	96.3	98.1	99.5	99.7
$60,000 - $74,999	99.4	99.5	99.4	99.5	99.5	99.7	98.3	98.5
$75,000 +	99.1	99.4	99.2	99.4	98.6	99.3	98.7	98.7

Table 6.7
Percentage of Households with a Telephone by Income

	RACE						HISPANIC ORIGIN	
	TOTAL		WHITE		BLACK			
	Unit	Avail	Unit	Avail	Unit	Avail	Unit	Avail
1995 ANNUAL AVERAGE								
TOTAL	93.9	95.2	95.2	96.2	86.2	89.2	85.9	87.8
UNDER $5,000	75.3	80.5	79.1	83.0	67.4	75.1	68.8	72.2
$5,000 - $7,499	82.8	86.3	84.8	87.7	77.9	83.0	72.6	75.5
$7,500 - $9,999	87.3	89.6	89.5	91.5	79.0	83.3	78.0	80.4
$10,000 - $12,499	89.8	92.1	91.2	93.2	83.5	87.6	84.2	86.4
$12,500 - $14,999	91.7	93.5	92.8	94.4	86.4	89.3	84.9	86.8
$15,000 - $19,999	93.1	95.0	94.1	95.6	88.5	92.4	84.9	87.6
$20,000 - $24,999	95.4	96.4	96.0	96.9	92.4	94.1	90.2	92.1
$25,000 - $29,999	96.6	97.6	97.0	97.9	93.7	95.6	92.2	94.3
$30,000 - $34,999	97.6	98.0	97.9	98.3	94.3	95.2	94.2	95.1
$35,000 - $39,999	98.3	98.7	98.5	98.8	96.9	97.5	97.3	98.4
$40,000 - $49,999	98.6	98.9	98.8	99.0	97.1	97.8	96.6	96.6
$50,000 - $59,999	98.8	99.1	99.0	99.3	97.7	98.2	95.7	97.0
$60,000 - $74,999	99.2	99.3	99.2	99.4	98.8	99.0	98.6	99.4
$75,000 +	99.0	99.2	99.0	99.2	99.1	99.5	99.0	99.0
1996 ANNUAL AVERAGE								
TOTAL	93.9	95.0	94.9	95.8	87.3	89.8	86.4	88.0
UNDER $5,000	75.6	80.3	78.0	81.7	70.1	76.9	68.0	71.4
$5,000 - $7,499	83.1	85.8	84.5	86.6	79.9	84.3	76.9	78.8
$7,500 - $9,999	87.2	89.8	88.6	90.7	81.9	86.7	79.7	82.3
$10,000 - $12,499	88.8	91.4	90.2	92.3	83.5	88.1	82.0	84.3
$12,500 - $14,999	91.7	93.5	92.8	94.4	86.1	89.5	85.1	87.0
$15,000 - $19,999	93.0	94.6	93.7	95.1	88.7	91.3	86.5	88.7
$20,000 - $24,999	94.5	95.6	95.1	96.0	91.3	92.6	86.5	88.6
$25,000 - $29,999	96.2	97.1	96.5	97.3	93.3	95.0	94.5	95.4
$30,000 - $34,999	97.5	98.1	97.7	98.3	96.4	97.4	95.7	96.3
$35,000 - $39,999	97.9	98.3	97.8	98.2	97.5	98.0	95.2	95.7
$40,000 - $49,999	98.5	98.9	98.7	99.0	96.7	97.0	96.1	97.5
$50,000 - $59,999	98.8	99.0	99.0	99.1	97.3	97.6	97.5	98.2
$60,000 - $74,999	98.8	99.1	99.0	99.3	97.3	97.3	97.9	99.4
$75,000 +	98.9	99.2	99.0	99.2	98.7	99.2	98.4	98.7
1997 ANNUAL AVERAGE								
TOTAL	93.9	95.0	95.0	95.9	86.9	89.5	86.7	88.6
UNDER $5,000	75.7	80.8	79.1	83.5	68.4	75.1	68.5	73.5
$5,000 - $7,499	82.8	85.9	84.5	87.1	78.1	82.4	74.6	77.0
$7,500 - $9,999	86.7	89.5	89.0	91.2	78.6	83.3	79.3	81.4
$10,000 - $12,499	89.9	91.9	90.9	92.7	85.3	88.1	82.4	86.0
$12,500 - $14,999	91.0	93.1	92.4	94.0	83.9	88.1	84.5	86.4
$15,000 - $19,999	93.1	94.6	94.1	95.3	88.8	91.8	86.7	88.4
$20,000 - $24,999	95.0	95.9	95.4	96.2	92.1	93.9	89.6	90.9
$25,000 - $29,999	95.8	96.8	96.2	97.1	92.6	94.7	91.8	93.7
$30,000 - $34,999	97.2	97.9	97.5	98.1	95.1	95.9	93.6	94.9
$35,000 - $39,999	97.4	97.9	97.9	98.1	94.8	96.2	94.9	96.4
$40,000 - $49,999	98.2	98.6	98.4	98.7	97.0	97.8	96.6	97.4
$50,000 - $59,999	98.4	98.8	98.5	98.9	96.9	97.3	97.7	98.6
$60,000 - $74,999	99.0	99.2	99.0	99.2	99.5	99.8	98.4	98.4
$75,000 +	99.0	99.2	99.1	99.3	98.5	98.8	98.1	98.3

Table 6.7
Percentage of Households with a Telephone by Income

	RACE						HISPANIC ORIGIN	
	TOTAL		WHITE		BLACK			
	Unit	Avail	Unit	Avail	Unit	Avail	Unit	Avail
1998 ANNUAL AVERAGE								
TOTAL	94.1	95.2	95.1	96.0	87.9	89.7	88.4	90.0
UNDER $5,000	77.2	81.3	80.1	83.8	70.3	75.2	72.0	75.3
$5,000 - $7,499	83.0	85.9	84.9	87.6	77.6	81.0	77.0	80.6
$7,500 - $9,999	87.4	89.3	88.8	90.6	83.3	85.0	79.7	81.6
$10,000 - $12,499	89.8	91.7	90.7	92.5	85.7	88.5	84.6	86.2
$12,500 - $14,999	91.0	92.8	92.0	93.7	85.8	88.2	85.3	86.4
$15,000 - $19,999	93.0	94.2	94.0	95.2	88.3	89.6	89.6	91.0
$20,000 - $24,999	93.9	95.2	94.6	95.8	90.2	92.2	88.4	90.2
$25,000 - $29,999	95.6	96.6	95.8	96.7	94.0	95.9	91.3	93.5
$30,000 - $34,999	97.1	97.8	97.5	98.2	94.3	95.6	95.3	96.7
$35,000 - $39,999	97.5	98.0	97.8	98.3	95.4	96.4	95.9	96.8
$40,000 - $49,999	98.1	98.5	98.3	98.7	96.2	96.7	96.9	97.4
$50,000 - $59,999	98.1	98.5	98.2	98.6	96.8	97.5	95.7	96.7
$60,000 - $74,999	98.6	98.8	98.8	99.0	96.9	97.4	97.5	97.5
$75,000 +	99.0	99.2	99.0	99.2	99.1	99.1	98.6	98.8
1999 ANNUAL AVERAGE								
TOTAL	94.2	95.0	95.2	95.9	87.7	89.6	89.9	90.9
UNDER $5,000	76.0	79.8	79.0	82.6	69.5	74.2	72.8	75.6
$5,000 - $7,499	82.9	85.3	84.6	87.0	78.3	81.2	79.8	83.3
$7,500 - $9,999	88.3	90.3	89.9	91.5	81.8	85.5	85.0	85.8
$10,000 - $12,499	88.9	90.5	90.4	91.8	82.1	84.9	85.2	86.5
$12,500 - $14,999	90.3	92.0	91.0	92.4	87.1	89.8	84.8	85.9
$15,000 - $19,999	92.5	94.0	93.5	94.7	87.0	90.2	88.3	89.5
$20,000 - $24,999	94.1	95.1	94.8	95.7	90.5	92.1	91.5	92.8
$25,000 - $29,999	95.3	96.2	95.9	96.6	91.8	93.5	95.2	95.7
$30,000 - $34,999	96.7	97.4	97.2	97.7	93.9	95.5	94.7	95.2
$35,000 - $39,999	97.3	97.8	97.8	98.2	94.3	95.1	96.1	96.6
$40,000 - $49,999	98.2	98.5	98.3	98.6	97.2	97.6	95.8	96.5
$50,000 - $59,999	98.2	98.5	98.3	98.7	97.2	97.4	98.1	98.5
$60,000 - $74,999	98.6	98.8	98.6	98.9	97.6	98.4	98.2	98.4
$75,000 +	98.8	99.0	98.9	99.1	97.8	98.2	97.7	98.2
MARCH 2000								
TOTAL	94.6	95.3	95.4	96.0	89.7	91.2	90.6	91.5
UNDER $5,000	80.3	83.3	84.4	87.2	71.4	74.5	81.1	83.8
$5,000 - $7,499	83.5	85.8	83.6	85.8	82.8	85.6	80.6	84.4
$7,500 - $9,999	88.1	90.5	89.7	91.7	82.9	86.1	89.2	90.9
$10,000 - $12,499	89.5	91.2	90.5	92.1	85.8	87.9	81.4	83.8
$12,500 - $14,999	92.0	93.1	92.9	94.0	87.6	88.6	87.7	88.3
$15,000 - $19,999	92.3	93.7	93.3	94.5	87.7	89.7	84.9	86.5
$20,000 - $24,999	94.8	95.3	95.0	95.5	93.5	94.3	91.0	91.0
$25,000 - $29,999	96.0	96.5	96.4	96.8	93.1	94.6	94.1	94.5
$30,000 - $34,999	95.9	96.6	96.0	96.8	94.9	95.4	93.3	94.4
$35,000 - $39,999	97.4	97.8	97.8	98.3	94.6	95.6	95.4	95.4
$40,000 - $49,999	97.4	97.8	97.8	98.1	94.4	94.7	96.8	97.2
$50,000 - $59,999	98.3	98.5	98.3	98.5	97.7	98.1	97.6	97.6
$60,000 - $74,999	98.4	98.5	98.5	98.7	96.3	96.6	96.8	97.4
$75,000 +	98.5	98.7	98.5	98.7	96.8	97.2	95.6	96.1

Table 6.7
Percentage of Households with a Telephone by Income

	RACE						HISPANIC ORIGIN	
	TOTAL		WHITE		BLACK			
	Unit	Avail	Unit	Avail	Unit	Avail	Unit	Avail
JULY 2000								
TOTAL	94.4	95.2	95.2	95.9	89.2	90.6	90.5	91.7
UNDER $5,000	79.2	82.5	81.5	84.7	72.9	76.3	75.2	78.5
$5,000 - $7,499	85.3	87.0	86.3	88.1	82.4	83.9	83.5	85.5
$7,500 - $9,999	86.5	88.9	88.0	89.7	81.1	85.8	86.1	87.4
$10,000 - $12,499	90.3	91.7	91.1	92.4	86.3	88.9	85.4	87.5
$12,500 - $14,999	92.1	93.7	93.6	95.1	85.6	87.4	88.1	90.4
$15,000 - $19,999	90.8	92.5	91.5	93.2	87.1	89.2	88.4	89.8
$20,000 - $24,999	93.3	94.6	93.8	95.1	91.0	92.8	90.4	91.6
$25,000 - $29,999	95.7	96.5	96.5	97.3	92.2	93.3	92.9	94.4
$30,000 - $34,999	96.5	97.1	96.5	97.1	95.6	96.6	95.3	95.6
$35,000 - $39,999	97.1	97.5	97.5	97.8	94.9	94.9	94.9	95.6
$40,000 - $49,999	98.0	98.6	98.0	98.6	97.2	98.3	98.2	99.3
$50,000 - $59,999	98.0	98.4	98.3	98.6	96.0	97.0	98.0	98.0
$60,000 - $74,999	98.6	98.8	98.8	99.0	96.7	97.1	95.9	96.4
$75,000 +	98.5	98.8	98.5	98.8	98.3	98.3	96.9	97.4
NOVEMBER 2000								
TOTAL	94.1	95.0	94.9	95.7	88.9	90.3	90.4	91.5
UNDER $5,000	80.4	83.6	83.3	86.7	74.7	78.2	80.6	83.7
$5,000 - $7,499	83.7	86.1	85.2	87.0	79.9	84.3	83.0	84.1
$7,500 - $9,999	86.3	88.4	87.5	89.6	82.7	85.2	82.1	82.8
$10,000 - $12,499	90.1	91.7	91.1	92.9	85.6	85.8	85.3	86.7
$12,500 - $14,999	90.5	91.9	91.5	92.8	86.4	87.7	88.3	90.9
$15,000 - $19,999	91.9	93.4	93.0	94.5	85.9	88.3	88.3	89.2
$20,000 - $24,999	93.1	94.3	94.2	95.1	86.9	89.5	91.0	91.3
$25,000 - $29,999	94.7	95.8	95.1	96.2	92.2	93.5	92.0	93.9
$30,000 - $34,999	96.9	97.3	97.2	97.6	95.7	96.4	92.4	92.8
$35,000 - $39,999	97.0	97.7	97.3	98.0	95.7	96.5	96.0	96.4
$40,000 - $49,999	97.7	98.2	97.8	98.4	96.3	96.3	95.0	96.8
$50,000 - $59,999	97.8	98.1	97.8	98.2	97.4	97.4	97.2	97.7
$60,000 - $74,999	98.3	98.8	98.3	98.7	98.0	98.7	95.0	95.8
$75,000 +	98.3	98.6	98.4	98.7	97.5	97.6	98.1	98.7
2000 ANNUAL AVERAGE								
TOTAL	94.4	95.2	95.2	95.9	89.3	90.7	90.5	91.6
UNDER $5,000	80.0	83.1	83.1	86.2	73.0	76.3	79.0	82.0
$5,000 - $7,499	84.2	86.3	85.0	87.0	81.7	84.6	82.4	84.7
$7,500 - $9,999	87.0	89.3	88.4	90.3	82.2	85.7	85.8	87.0
$10,000 - $12,499	90.0	91.5	90.9	92.5	85.9	87.5	84.0	86.0
$12,500 - $14,999	91.5	92.9	92.7	94.0	86.5	87.9	88.0	89.9
$15,000 - $19,999	91.7	93.2	92.6	94.1	86.9	89.1	87.2	88.5
$20,000 - $24,999	93.7	94.7	94.3	95.2	90.5	92.2	90.8	91.3
$25,000 - $29,999	95.5	96.3	96.0	96.8	92.5	93.8	93.0	94.3
$30,000 - $34,999	96.4	97.0	96.6	97.2	95.4	96.1	93.7	94.3
$35,000 - $39,999	97.2	97.7	97.5	98.0	95.1	95.7	95.4	95.8
$40,000 - $49,999	97.7	98.2	97.9	98.4	96.0	96.4	96.7	97.8
$50,000 - $59,999	98.0	98.3	98.1	98.4	97.0	97.5	97.6	97.8
$60,000 - $74,999	98.4	98.7	98.5	98.8	97.0	97.5	95.9	96.5
$75,000 +	98.4	98.7	98.5	98.7	97.5	97.7	96.9	97.4

Table 6.7
Percentage of Households with a Telephone by Income

	RACE						HISPANIC ORIGIN	
	TOTAL		WHITE		BLACK			
	Unit	Avail	Unit	Avail	Unit	Avail	Unit	Avail
MARCH 2001								
TOTAL	94.6	95.4	95.3	96.1	89.5	91.0	91.7	92.5
UNDER $5,000	79.0	81.7	82.9	84.6	69.8	74.5	78.6	80.2
$5,000 - $7,499	83.7	86.2	85.1	87.3	80.4	84.0	84.9	85.4
$7,500 - $9,999	87.5	90.0	88.5	90.6	84.6	89.1	87.6	89.3
$10,000 - $12,499	91.1	92.6	92.2	93.8	86.2	87.7	88.5	89.7
$12,500 - $14,999	91.0	91.7	91.0	91.9	88.4	88.7	86.7	87.3
$15,000 - $19,999	92.7	94.2	93.2	94.4	89.8	92.7	89.8	90.8
$20,000 - $24,999	94.3	95.4	95.1	96.1	89.1	91.5	91.7	93.1
$25,000 - $29,999	95.9	97.0	96.1	97.1	94.2	95.5	91.6	92.2
$30,000 - $34,999	96.8	97.3	97.0	97.4	95.8	96.6	96.2	96.2
$35,000 - $39,999	97.5	97.7	97.5	97.7	96.9	97.2	97.6	98.3
$40,000 - $49,999	97.6	98.2	98.0	98.5	95.9	96.3	96.4	96.4
$50,000 - $59,999	98.0	98.3	98.1	98.5	96.8	97.2	98.1	98.7
$60,000 - $74,999	98.2	98.5	98.4	98.6	97.8	98.6	97.3	98.4
$75,000 +	98.5	98.9	98.6	99.0	98.2	98.2	97.7	98.3
JULY 2001								
TOTAL	95.1	95.9	95.8	96.5	90.3	91.8	91.3	92.5
UNDER $5,000	81.7	85.1	85.6	87.7	73.3	79.8	81.0	84.9
$5,000 - $7,499	83.7	86.0	85.9	87.7	78.4	82.2	83.1	85.5
$7,500 - $9,999	90.7	92.3	92.1	93.5	86.1	87.9	86.7	90.5
$10,000 - $12,499	90.5	92.4	91.2	92.9	87.6	90.8	85.0	86.9
$12,500 - $14,999	91.5	92.9	93.0	94.0	82.5	86.3	89.0	89.0
$15,000 - $19,999	93.5	94.5	94.1	95.3	91.0	91.9	88.5	89.5
$20,000 - $24,999	94.3	95.6	94.7	96.0	91.6	93.3	89.8	93.0
$25,000 - $29,999	96.4	97.1	96.8	97.5	94.0	95.3	93.6	94.5
$30,000 - $34,999	96.8	97.3	96.8	97.2	97.0	97.7	94.3	94.6
$35,000 - $39,999	97.6	97.9	97.6	97.9	97.4	97.5	94.2	94.7
$40,000 - $49,999	98.0	98.4	97.9	98.4	97.4	97.8	96.8	97.0
$50,000 - $59,999	98.4	98.9	98.4	98.9	98.1	98.2	95.5	97.3
$60,000 - $74,999	98.9	99.1	99.0	99.2	98.4	98.5	97.1	97.1
$75,000 +	98.9	99.1	98.9	99.1	97.7	98.3	99.0	99.0
NOVEMBER 2001								
TOTAL	94.9	95.8	95.6	96.5	90.3	91.5	90.8	92.2
UNDER $5,000	79.1	83.0	80.8	84.7	75.1	79.7	76.8	81.9
$5,000 - $7,499	84.5	86.8	85.1	87.5	83.0	85.3	85.1	86.1
$7,500 - $9,999	88.1	89.6	89.4	90.7	83.0	84.8	85.3	85.9
$10,000 - $12,499	89.1	91.0	89.9	91.7	84.3	86.7	84.0	85.9
$12,500 - $14,999	91.7	93.1	92.6	94.0	88.7	89.8	89.6	90.2
$15,000 - $19,999	92.5	94.4	93.2	95.0	89.3	91.3	88.2	91.6
$20,000 - $24,999	94.2	95.2	95.0	95.9	90.7	91.6	92.3	93.1
$25,000 - $29,999	95.7	96.6	95.6	96.5	96.5	97.2	92.7	93.9
$30,000 - $34,999	96.6	97.3	97.2	97.9	93.0	93.8	94.2	94.7
$35,000 - $39,999	96.6	97.8	96.9	98.0	94.0	95.6	96.1	97.0
$40,000 - $49,999	97.9	98.3	97.9	98.4	97.7	97.7	94.9	94.9
$50,000 - $59,999	98.8	99.1	98.9	99.3	97.0	97.0	98.3	99.3
$60,000 - $74,999	98.7	99.2	98.8	99.3	97.5	97.8	95.0	97.1
$75,000 +	98.9	99.2	98.9	99.2	98.9	99.2	98.0	98.8

Table 6.7
Percentage of Households with a Telephone by Income

	RACE						HISPANIC ORIGIN	
	TOTAL		WHITE		BLACK			
	Unit	Avail	Unit	Avail	Unit	Avail	Unit	Avail
2001 ANNUAL AVERAGE								
TOTAL	94.9	95.7	95.6	96.4	90.0	91.4	91.3	92.4
UNDER $5,000	79.9	83.3	83.1	85.7	72.7	78.0	78.8	82.3
$5,000 - $7,499	84.0	86.3	85.4	87.5	80.6	83.8	84.4	85.7
$7,500 - $9,999	88.8	90.6	90.0	91.6	84.6	87.3	86.5	88.6
$10,000 - $12,499	90.2	92.0	91.1	92.8	86.0	88.4	85.8	87.5
$12,500 - $14,999	91.4	92.6	92.2	93.3	86.5	88.3	88.4	88.8
$15,000 - $19,999	92.9	94.4	93.5	94.9	90.0	92.0	88.8	90.6
$20,000 - $24,999	94.3	95.4	94.9	96.0	90.5	92.1	91.3	93.1
$25,000 - $29,999	96.0	96.9	96.2	97.0	94.9	96.0	92.6	93.5
$30,000 - $34,999	96.7	97.3	97.0	97.5	95.3	96.0	94.9	95.2
$35,000 - $39,999	97.2	97.8	97.3	97.9	96.1	96.8	96.0	96.7
$40,000 - $49,999	97.8	98.3	97.9	98.4	97.0	97.3	96.0	96.1
$50,000 - $59,999	98.4	98.8	98.5	98.9	97.3	97.5	97.3	98.4
$60,000 - $74,999	98.6	98.9	98.7	99.0	97.9	98.3	96.5	97.5
$75,000 +	98.8	99.1	98.8	99.1	98.3	98.6	98.2	98.7
MARCH 2002								
TOTAL	95.5	96.3	96.3	97.0	90.8	92.1	91.8	92.9
UNDER $5,000	81.0	83.9	84.2	86.6	73.7	77.7	79.9	82.1
$5,000 - $7,499	84.0	86.8	85.6	88.5	78.8	81.7	84.1	86.0
$7,500 - $9,999	90.9	92.3	92.2	93.3	88.2	89.4	90.0	91.1
$10,000 - $12,499	90.2	91.5	91.6	92.6	84.4	86.1	89.6	91.1
$12,500 - $14,999	92.9	94.0	93.8	95.1	89.6	90.1	87.1	89.0
$15,000 - $19,999	93.1	94.6	93.3	94.5	91.8	94.6	86.9	88.7
$20,000 - $24,999	94.8	95.6	95.5	96.3	92.1	92.7	93.9	94.8
$25,000 - $29,999	95.5	96.8	96.3	97.4	91.2	93.0	93.1	95.0
$30,000 - $34,999	97.1	97.5	97.2	97.7	96.5	96.5	93.4	94.2
$35,000 - $39,999	97.9	98.4	98.0	98.5	97.2	97.8	97.0	97.7
$40,000 - $49,999	98.2	98.6	98.4	98.8	96.6	97.2	97.4	97.5
$50,000 - $59,999	99.0	99.6	99.0	99.5	99.6	99.6	98.2	99.3
$60,000 - $74,999	99.4	99.6	99.6	99.7	98.8	98.8	98.8	99.3
$75,000 +	99.3	99.5	99.3	99.6	98.8	98.8	99.5	99.5
JULY 2002								
TOTAL	95.1	96.0	96.0	96.7	89.9	91.6	90.7	92.0
UNDER $5,000	78.9	82.2	80.5	83.8	74.5	78.7	75.4	79.3
$5,000 - $7,499	82.6	86.0	86.2	88.9	73.3	78.3	84.1	84.5
$7,500 - $9,999	89.7	91.6	90.2	92.1	87.0	89.2	86.5	89.1
$10,000 - $12,499	90.4	92.3	91.7	93.2	85.2	89.0	88.1	90.7
$12,500 - $14,999	92.5	93.4	93.2	94.0	89.5	90.8	87.9	89.7
$15,000 - $19,999	92.9	94.1	93.7	94.7	90.9	92.6	86.7	87.8
$20,000 - $24,999	93.6	95.0	94.6	96.0	88.6	90.5	89.7	91.8
$25,000 - $29,999	95.4	96.3	95.6	96.5	94.2	94.9	92.6	94.3
$30,000 - $34,999	96.3	97.3	97.1	97.9	92.2	93.7	94.5	96.1
$35,000 - $39,999	98.1	98.5	98.2	98.6	97.9	98.0	97.2	97.2
$40,000 - $49,999	97.8	98.3	98.0	98.4	96.6	97.3	94.9	96.1
$50,000 - $59,999	98.5	98.9	98.7	99.0	98.4	98.4	97.0	97.0
$60,000 - $74,999	98.9	99.2	98.9	99.3	98.1	99.0	96.7	97.6
$75,000 +	99.3	99.6	99.4	99.6	98.2	98.5	99.2	99.4
	RACE						HISPANIC	

Table 6.7
Percentage of Households with a Telephone by Income

	TOTAL		WHITE		BLACK		ORIGIN	
	Unit	Avail	Unit	Avail	Unit	Avail	Unit	Avail
NOVEMBER 2002								
TOTAL	95.3	96.2	96.2	96.9	89.7	91.2	92.7	93.7
UNDER $5,000	79.8	83.1	82.8	85.3	73.1	77.8	78.2	80.8
$5,000 - $7,499	83.2	85.6	85.8	88.4	77.0	79.1	85.2	86.6
$7,500 - $9,999	88.6	90.8	91.0	92.7	80.8	84.6	88.8	91.6
$10,000 - $12,499	91.1	93.0	92.4	94.0	86.4	88.6	86.6	87.4
$12,500 - $14,999	92.8	94.2	93.2	94.6	90.5	92.0	90.8	91.9
$15,000 - $19,999	93.6	94.8	94.3	95.3	90.5	93.2	89.4	90.7
$20,000 - $24,999	94.4	95.6	95.2	96.2	91.2	93.2	93.4	94.4
$25,000 - $29,999	95.8	96.7	96.0	97.0	94.5	95.2	94.5	96.5
$30,000 - $34,999	97.3	97.8	97.8	98.2	95.5	96.3	97.6	97.6
$35,000 - $39,999	97.7	98.3	97.9	98.6	96.2	96.7	98.1	98.9
$40,000 - $49,999	98.5	98.9	98.7	99.1	96.5	96.8	97.7	98.8
$50,000 - $59,999	98.6	99.0	98.9	99.2	96.1	96.7	98.6	98.6
$60,000 - $74,999	98.9	99.3	99.0	99.4	98.1	98.6	99.4	99.9
$75,000 +	99.3	99.5	99.3	99.5	98.7	98.7	98.8	98.8
2002 ANNUAL AVERAGE								
TOTAL	95.3	96.2	96.2	96.9	90.1	91.6	91.7	92.9
UNDER $5,000	79.9	83.1	82.5	85.2	73.8	78.1	77.8	80.7
$5,000 - $7,499	83.3	86.1	85.9	88.6	76.4	79.7	84.5	85.7
$7,500 - $9,999	89.7	91.6	91.1	92.7	85.3	87.7	88.4	90.6
$10,000 - $12,499	90.6	92.3	91.9	93.3	85.3	87.9	88.1	89.7
$12,500 - $14,999	92.7	93.9	93.4	94.6	89.9	91.0	88.6	90.2
$15,000 - $19,999	93.2	94.5	93.8	94.8	91.1	93.5	87.7	89.1
$20,000 - $24,999	94.3	95.4	95.1	96.2	90.6	92.1	92.3	93.7
$25,000 - $29,999	95.6	96.6	96.0	97.0	93.3	94.4	93.4	95.3
$30,000 - $34,999	96.9	97.5	97.4	97.9	94.7	95.5	95.2	96.0
$35,000 - $39,999	97.9	98.4	98.0	98.6	97.1	97.5	97.4	97.9
$40,000 - $49,999	98.2	98.6	98.4	98.8	96.6	97.1	96.7	97.5
$50,000 - $59,999	98.7	99.2	98.9	99.2	98.0	98.2	97.9	98.3
$60,000 - $74,999	99.1	99.4	99.2	99.5	98.3	98.8	98.3	98.9
$75,000 +	99.3	99.5	99.3	99.6	98.6	98.7	99.2	99.2
MARCH 2003								
TOTAL	95.5	96.3	96.2	96.9	91.0	92.1	92.3	93.2
UNDER $5,000	80.5	84.6	83.0	87.3	76.0	80.3	79.5	83.9
$5,000 - $7,499	86.5	88.2	86.6	88.6	83.6	85.0	81.0	82.1
$7,500 - $9,999	89.7	91.2	90.9	92.3	85.5	86.9	88.2	90.5
$10,000 - $12,499	91.6	92.6	92.2	93.2	87.8	89.4	87.9	89.3
$12,500 - $14,999	92.0	93.0	92.5	93.7	88.9	89.7	89.4	90.3
$15,000 - $19,999	93.6	94.8	94.7	95.6	88.9	90.8	90.6	91.4
$20,000 - $24,999	94.0	94.9	94.7	95.5	90.1	91.2	92.1	93.2
$25,000 - $29,999	95.8	96.5	96.2	96.8	94.2	94.8	93.3	93.5
$30,000 - $34,999	96.7	97.4	96.9	97.7	94.2	94.6	95.4	96.3
$35,000 - $39,999	98.0	98.5	98.3	98.8	96.0	96.3	98.6	98.6
$40,000 - $49,999	98.0	98.5	97.9	98.4	98.4	99.2	95.9	96.4
$50,000 - $59,999	98.6	99.1	98.8	99.2	97.4	98.2	97.5	98.3
$60,000 - $74,999	98.8	99.2	98.8	99.3	98.1	98.1	97.3	97.9
$75,000 +	99.3	99.6	99.4	99.6	99.3	99.6	98.8	99.1

Table 6.8
Percentage of Households with a Telephone by Household Size

	RACE						HISPANIC ORIGIN	
	TOTAL		WHITE		BLACK			
	Unit	Avail	Unit	Avail	Unit	Avail	Unit	Avail
NOVEMBER 1983								
TOTAL	91.4	93.7	93.1	95.0	78.8	83.9	80.7	84.6
1 PERSON	87.5	91.3	90.2	93.7	71.2	77.1	73.8	82.0
2 - 3	93.3	95.0	94.5	95.9	82.5	87.8	80.7	84.3
4 - 5	92.4	94.2	93.6	95.0	83.1	87.3	83.4	86.2
6 +	86.6	88.9	90.5	92.2	74.5	78.5	81.0	84.0
1984 ANNUAL AVERAGE								
TOTAL	91.6	93.7	93.2	94.9	79.8	84.5	80.9	84.3
1 PERSON	88.3	91.8	90.3	93.4	74.9	80.7	72.9	79.4
2 - 3	93.2	94.9	94.5	95.9	82.3	86.8	82.0	85.2
4 - 5	92.5	94.0	93.9	95.1	81.8	85.7	83.9	86.2
6 +	86.9	88.8	89.8	91.1	76.3	80.1	79.2	81.8
1985 ANNUAL AVERAGE								
TOTAL	91.8	93.9	93.3	95.0	81.1	85.2	81.3	84.4
1 PERSON	87.6	91.2	89.9	93.1	73.6	79.8	71.9	78.5
2 - 3	93.5	95.0	94.5	95.8	84.9	87.9	83.6	86.0
4 - 5	94.2	95.3	95.2	96.1	87.6	90.4	85.6	87.0
6 +	90.3	91.8	92.8	93.6	81.3	84.9	85.6	86.1
1986 ANNUAL AVERAGE								
TOTAL	92.3	94.1	93.7	95.2	81.6	85.9	81.4	84.1
1 PERSON	88.1	91.4	90.4	93.2	75.4	81.0	73.9	79.3
2 - 3	94.0	95.3	95.0	96.1	85.3	88.9	83.1	85.4
4 - 5	94.4	95.3	95.4	96.1	87.9	90.4	85.5	86.7
6 +	90.1	91.5	92.9	93.5	77.8	82.8	83.3	84.1
1987 ANNUAL AVERAGE								
TOTAL	92.4	94.2	93.8	95.4	81.8	85.9	83.0	85.4
1 PERSON	89.5	92.7	91.3	94.1	77.8	83.1	79.5	83.5
2 - 3	93.9	95.3	95.1	96.3	83.9	87.3	83.8	86.3
4 - 5	93.0	94.5	94.3	95.4	83.6	87.4	84.4	86.4
6 +	87.4	89.1	89.8	91.0	77.4	81.5	80.6	81.6
1988 ANNUAL AVERAGE								
TOTAL	92.7	94.5	94.1	95.6	83.0	86.8	82.1	85.1
1 PERSON	88.4	91.7	90.6	93.5	76.4	82.0	74.4	79.5
2 - 3	94.5	95.7	95.4	96.4	86.8	89.7	84.2	86.9
4 - 5	94.9	95.8	95.8	96.5	89.0	90.7	84.4	85.6
6 +	92.8	94.3	93.7	94.9	87.2	90.6	86.1	88.0
1989 ANNUAL AVERAGE								
TOTAL	93.1	94.9	94.5	95.9	83.2	87.1	83.0	86.0
1 PERSON	90.0	93.0	91.9	94.6	79.1	83.8	75.5	81.3
2 - 3	94.5	95.8	95.6	96.7	85.8	89.3	84.3	87.3
4 - 5	94.5	95.5	95.7	96.4	85.7	88.8	86.9	88.5
6 +	90.5	92.0	92.7	93.8	82.4	85.8	84.9	86.5

Table 6.8
Percentage of Households with a Telephone by Household Size

	RACE						HISPANIC ORIGIN	
	TOTAL		WHITE		BLACK			
	Unit	Avail	Unit	Avail	Unit	Avail	Unit	Avail
1990 ANNUAL AVERAGE								
TOTAL	93.3	95.0	94.6	96.1	83.5	87.0	82.7	85.3
1 PERSON	90.9	93.7	92.5	95.1	80.2	84.8	76.2	80.5
2 - 3	94.7	96.0	95.8	96.9	86.0	89.0	84.2	86.7
4 - 5	93.6	95.0	95.0	96.1	84.0	87.1	84.6	86.8
6 +	87.8	89.6	90.2	91.5	78.5	81.8	80.6	81.8
1991 ANNUAL AVERAGE								
TOTAL	93.4	95.1	94.8	96.2	83.5	87.2	84.1	87.7
1 PERSON	91.1	93.9	92.8	95.3	79.8	84.9	77.7	83.3
2 - 3	94.9	96.2	96.0	97.1	85.8	88.9	86.2	88.4
4 - 5	93.7	95.0	95.1	96.1	84.3	87.4	85.1	87.5
6 +	88.8	90.4	90.5	91.8	81.0	83.9	82.0	83.3
1992 ANNUAL AVERAGE								
TOTAL	93.8	95.3	95.2	96.4	84.2	87.9	85.8	88.2
1 PERSON	91.8	94.1	93.4	95.4	81.4	86.1	81.3	85.4
2 - 3	95.1	96.3	96.2	97.2	86.1	89.2	86.3	88.9
4 - 5	93.9	95.2	95.3	96.2	84.4	88.0	87.4	89.2
6 +	89.9	91.4	91.7	92.7	82.8	85.4	85.7	86.6
1993 ANNUAL AVERAGE								
TOTAL	94.2	95.6	95.5	96.6	85.2	88.3	86.7	88.8
1 PERSON	92.3	94.6	93.9	95.8	82.5	86.8	81.9	86.4
2 - 3	95.3	96.4	96.3	97.2	87.1	89.6	87.3	89.1
4 - 5	94.5	95.6	95.9	96.7	85.7	88.3	88.4	90.2
6 +	89.9	91.5	92.0	93.0	81.2	84.9	85.7	87.1
1994 ANNUAL AVERAGE								
TOTAL	93.8	95.4	95.1	96.4	85.7	89.4	86.0	88.3
1 PERSON	91.8	94.2	93.4	95.4	82.2	86.7	82.1	85.9
2 - 3	95.0	96.2	96.0	97.0	87.9	91.1	86.6	88.9
4 - 5	94.2	95.6	95.5	96.6	86.6	89.9	88.1	89.5
6 +	89.4	91.7	91.3	93.1	82.3	86.9	83.4	85.9
1995 ANNUAL AVERAGE								
TOTAL	93.9	95.2	95.2	96.2	86.2	89.2	85.9	87.8
1 PERSON	91.6	93.4	93.2	94.6	82.1	85.9	80.6	82.7
2 - 3	95.2	96.1	96.2	96.9	88.2	90.7	86.4	88.2
4 - 5	94.5	95.6	95.6	96.5	87.9	90.5	88.0	89.8
6 +	90.4	92.3	92.0	93.6	84.4	87.8	85.2	87.1
1996 ANNUAL AVERAGE								
TOTAL	93.9	95.0	94.9	95.8	87.3	89.8	86.4	88.0
1 PERSON	91.5	93.1	92.7	94.2	83.8	86.5	80.5	83.4
2 - 3	95.2	96.1	96.1	96.7	88.9	91.5	87.5	88.9
4 - 5	94.5	95.5	95.3	96.1	88.9	91.3	87.8	89.5
6 +	89.8	91.1	91.1	92.1	84.6	87.5	85.4	86.5

Table 6.8
Percentage of Households with a Telephone by Household Size

	RACE						HISPANIC ORIGIN	
	TOTAL		WHITE		BLACK			
	Unit	Avail	Unit	Avail	Unit	Avail	Unit	Avail
1997 ANNUAL AVERAGE								
TOTAL	93.9	95.0	95.0	95.9	86.9	89.5	86.7	88.6
1 PERSON	91.4	93.1	92.8	94.3	83.3	86.3	80.1	83.7
2 - 3	95.0	96.0	95.9	96.6	89.2	91.4	87.6	89.4
4 - 5	94.8	95.8	95.9	96.6	87.9	90.5	89.1	90.3
6 +	90.3	91.7	91.9	92.9	83.0	86.2	85.7	87.6
1998 ANNUAL AVERAGE								
TOTAL	94.1	95.2	95.1	96.0	87.9	89.7	88.4	90.0
1 PERSON	91.4	92.9	92.9	94.3	82.8	85.2	81.9	84.5
2 - 3	95.4	96.2	96.1	96.8	90.5	92.1	89.5	91.0
4 - 5	94.9	95.7	95.7	96.4	89.5	90.9	89.9	91.3
6 +	91.8	92.9	92.7	93.6	87.9	89.9	88.4	89.4
1999 ANNUAL AVERAGE								
TOTAL	94.2	95.0	95.2	95.9	87.7	89.6	89.9	90.9
1 PERSON	90.9	92.4	92.6	93.8	82.1	84.9	82.7	84.4
2 - 3	95.4	96.1	96.1	96.7	90.3	91.8	90.1	91.3
4 - 5	95.6	96.2	96.4	96.9	90.6	92.0	92.5	93.4
6 +	92.2	93.4	93.4	94.4	85.9	88.5	90.3	90.8
MARCH 2000								
TOTAL	94.6	95.3	95.4	96.0	89.7	91.2	90.6	91.5
1 PERSON	92.2	93.5	93.4	94.5	85.6	88.0	86.7	88.4
2 - 3	95.5	96.1	96.1	96.6	91.3	92.6	90.2	91.4
4 - 5	95.6	96.1	96.4	96.8	91.6	92.5	92.3	92.8
6 +	93.0	93.7	93.8	94.6	90.0	90.4	91.6	92.3
JULY 2000								
TOTAL	94.4	95.2	95.2	95.9	89.2	90.6	90.5	91.7
1 PERSON	91.3	92.5	92.6	93.7	83.7	85.6	81.5	83.1
2 - 3	95.5	96.2	96.1	96.7	91.2	92.3	90.9	92.2
4 - 5	95.6	96.4	96.2	96.8	91.7	93.1	93.1	94.1
6 +	94.0	95.1	94.0	95.2	93.5	94.4	92.1	93.6
NOVEMBER 2000								
TOTAL	94.1	95.0	94.9	95.7	88.9	90.3	90.4	91.5
1 PERSON	91.0	92.5	92.3	93.7	83.9	86.0	83.8	87.2
2 - 3	95.2	95.9	95.9	96.5	90.5	91.5	90.4	91.1
4 - 5	95.5	96.1	96.1	96.6	91.8	93.2	92.5	93.2
6 +	93.3	94.3	93.5	94.3	91.1	93.4	92.6	93.0
2000 ANNUAL AVERAGE								
TOTAL	94.4	95.2	95.2	95.9	89.3	90.7	90.5	91.6
1 PERSON	91.5	92.8	92.8	94.0	84.4	86.5	84.0	86.2
2 - 3	95.4	96.1	96.0	96.6	91.0	92.1	90.5	91.6
4 - 5	95.6	96.2	96.2	96.7	91.7	92.9	92.6	93.4
6 +	93.4	94.4	93.8	94.7	91.5	92.7	92.1	93.0

Table 6.8
Percentage of Households with a Telephone by Household Size

	RACE						HISPANIC ORIGIN	
	TOTAL		WHITE		BLACK			
	Unit	Avail	Unit	Avail	Unit	Avail	Unit	Avail
MARCH 2001								
TOTAL	94.6	95.4	95.3	96.1	89.5	91.0	91.7	92.5
1 PERSON	91.6	93.0	92.7	94.0	85.5	87.2	87.2	88.9
2 - 3	95.5	96.1	96.2	96.7	90.4	92.1	92.6	93.2
4 - 5	96.2	96.7	96.7	97.2	93.0	94.0	92.8	93.4
6 +	94.0	94.6	94.7	95.3	90.4	90.9	91.0	91.6
JULY 2001								
TOTAL	95.1	95.9	95.8	96.5	90.3	91.8	91.3	92.5
1 PERSON	92.5	93.8	93.7	94.9	85.6	87.8	84.4	86.7
2 - 3	96.0	96.5	96.5	96.9	92.7	93.7	90.2	91.5
4 - 5	96.4	97.1	97.1	97.7	91.2	92.7	95.1	96.0
6 +	94.3	95.1	94.7	95.2	92.6	95.0	92.9	93.3
NOVEMBER 2001								
TOTAL	94.9	95.8	95.6	96.5	90.3	91.5	90.8	92.2
1 PERSON	92.0	93.5	93.0	94.4	86.3	88.3	83.0	85.6
2 - 3	95.9	96.6	96.5	97.1	92.0	93.1	90.9	92.0
4 - 5	96.2	97.0	96.7	97.6	92.4	92.9	93.4	94.7
6 +	94.4	95.2	95.0	95.8	90.9	92.0	92.6	93.3
2001 ANNUAL AVERAGE								
TOTAL	94.9	95.7	95.6	96.4	90.0	91.4	91.3	92.4
1 PERSON	92.0	93.4	93.1	94.4	85.8	87.8	84.9	87.1
2 - 3	95.8	96.4	96.4	96.9	91.7	93.0	91.2	92.2
4 - 5	96.3	96.9	96.8	97.5	92.2	93.2	93.8	94.7
6 +	94.2	95.0	94.8	95.4	91.3	92.6	92.2	92.7
MARCH 2002								
TOTAL	95.5	96.3	96.3	97.0	90.8	92.1	91.8	92.9
1 PERSON	93.0	94.2	94.3	95.3	86.3	88.2	87.2	88.5
2 - 3	96.4	97.1	97.1	97.6	92.5	93.3	91.7	92.8
4 - 5	96.7	97.3	97.1	97.7	93.3	94.4	93.6	94.6
6 +	95.3	96.1	95.6	96.2	93.8	95.0	93.1	93.9
JULY 2002								
TOTAL	95.1	96.0	96.0	96.7	89.9	91.6	90.7	92.0
1 PERSON	92.5	93.8	93.7	95.0	85.7	87.6	84.9	86.3
2 - 3	96.1	96.7	96.8	97.3	91.4	93.0	90.6	92.1
4 - 5	96.4	97.2	97.0	97.6	92.9	94.6	93.3	94.2
6 +	94.3	95.3	94.7	95.6	90.2	92.3	91.3	93.1
NOVEMBER 2002								
TOTAL	95.3	96.2	96.2	96.9	89.7	91.2	92.7	93.7
1 PERSON	92.7	93.9	94.0	95.2	85.2	86.7	87.9	89.7
2 - 3	96.2	96.9	96.9	97.5	91.4	93.1	92.3	93.2
4 - 5	96.7	97.3	97.3	97.8	92.2	93.2	94.6	95.6
6 +	95.2	95.8	96.0	96.4	92.3	92.9	94.8	95.4

Table 6.8
Percentage of Households with a Telephone by Household Size

	RACE						HISPANIC ORIGIN	
	TOTAL		WHITE		BLACK			
	Unit	Avail	Unit	Avail	Unit	Avail	Unit	Avail
2002 ANNUAL AVERAGE								
TOTAL	95.3	96.2	96.2	96.9	90.1	91.6	91.7	92.9
1 PERSON	92.7	94.0	94.0	95.2	85.7	87.5	86.7	88.2
2 - 3	96.2	96.9	96.9	97.5	91.8	93.1	91.5	92.7
4 - 5	96.6	97.3	97.1	97.7	92.8	94.1	93.8	94.8
6 +	94.9	95.7	95.4	96.1	92.1	93.4	93.1	94.1
MARCH 2003								
TOTAL	95.5	96.3	96.2	96.9	91.0	92.1	92.3	93.2
1 PERSON	92.6	93.8	93.7	94.9	86.4	87.7	84.5	87.0
2 - 3	96.6	97.2	97.2	97.7	92.7	93.7	93.1	93.7
4 - 5	97.0	97.4	97.4	97.8	93.9	94.6	95.0	95.3
6 +	94.2	95.2	94.5	95.4	92.5	94.1	91.8	93.7

Table 6.9
Percentage of Households with a Telephone by Householder's Age

	RACE						HISPANIC ORIGIN	
	TOTAL		WHITE		BLACK			
	Unit	Avail	Unit	Avail	Unit	Avail	Unit	Avail
NOVEMBER 1983								
TOTAL HOUSEHOLDS	91.4	93.7	93.1	95.0	78.8	83.9	80.7	84.6
16-24 YRS OLD	76.6	84.1	80.2	86.2	49.9	68.2	64.9	71.9
25-54 YRS OLD	91.5	93.7	93.4	95.2	78.7	83.3	81.8	85.6
55-59 YRS OLD	95.0	96.1	96.1	97.0	86.3	88.5	89.3	89.3
60-64 YRS OLD	95.5	96.4	96.4	97.2	89.5	90.7	87.3	90.2
65-69 YRS OLD	95.5	96.2	96.5	97.0	87.2	89.0	90.7	90.7
70-99 YRS OLD	95.4	96.5	96.0	97.0	90.1	92.3	85.5	89.1
1984 ANNUAL AVERAGE								
TOTAL HOUSEHOLDS	91.6	93.7	93.2	94.9	79.8	84.5	80.9	84.3
16-24 YRS OLD	77.0	83.6	79.6	85.4	58.2	70.8	60.9	69.2
25-54 YRS OLD	91.7	93.7	93.4	95.1	79.6	84.1	83.1	85.7
55-59 YRS OLD	94.9	96.1	96.1	97.1	86.6	89.2	87.1	90.1
60-64 YRS OLD	94.9	96.0	96.0	97.0	86.6	88.8	87.1	89.1
65-69 YRS OLD	96.2	96.8	97.1	97.6	87.9	89.9	90.2	91.5
70-99 YRS OLD	95.3	96.5	96.0	97.1	88.2	90.9	84.4	87.6
1985 ANNUAL AVERAGE								
TOTAL HOUSEHOLDS	91.8	93.9	93.3	95.0	81.1	85.2	81.3	84.4
16-24 YRS OLD	77.9	83.8	80.3	85.8	60.0	69.4	64.8	70.8
25-54 YRS OLD	91.9	93.9	93.5	95.2	80.7	85.0	82.5	85.2
55-59 YRS OLD	94.9	96.0	95.8	96.8	87.8	90.0	87.4	89.2
60-64 YRS OLD	94.9	95.9	95.8	96.5	88.4	90.2	89.7	91.3
65-69 YRS OLD	95.9	96.8	96.8	97.5	88.2	90.9	89.1	91.7
70-99 YRS OLD	95.5	96.6	96.2	97.3	89.1	90.7	87.6	90.9
1986 ANNUAL AVERAGE								
TOTAL HOUSEHOLDS	92.3	94.1	93.7	95.2	81.6	85.9	81.4	84.1
16-24 YRS OLD	79.0	84.4	81.5	85.9	59.8	72.2	63.4	67.4
25-54 YRS OLD	92.2	94.0	93.8	95.3	81.1	85.2	82.9	85.5
55-59 YRS OLD	95.2	96.3	96.1	97.0	88.0	91.3	87.6	90.4
60-64 YRS OLD	95.4	96.2	96.2	97.0	88.9	90.4	89.1	90.3
65-69 YRS OLD	95.8	96.7	96.7	97.4	88.4	90.6	90.4	91.9
70-99 YRS OLD	96.0	97.0	96.5	97.4	91.3	92.9	87.5	89.8
1987 ANNUAL AVERAGE								
TOTAL HOUSEHOLDS	92.4	94.2	93.8	95.4	81.8	85.9	83.0	85.4
16-24 YRS OLD	78.9	84.4	81.4	86.1	61.8	72.3	65.2	70.8
25-54 YRS OLD	92.3	94.2	93.9	95.4	81.4	85.5	84.4	86.5
55-59 YRS OLD	95.2	96.2	96.4	97.2	87.0	89.6	89.1	90.7
60-64 YRS OLD	95.7	96.4	96.6	97.3	88.0	90.2	90.9	92.0
65-69 YRS OLD	95.9	96.7	97.0	97.5	87.1	89.3	88.8	88.8
70-99 YRS OLD	96.0	97.0	96.5	97.5	91.9	93.0	91.6	93.1
1988 ANNUAL AVERAGE								
TOTAL HOUSEHOLDS	92.7	94.5	94.1	95.6	83.0	86.8	82.1	85.1
16-24 YRS OLD	80.2	85.1	82.3	86.8	65.6	73.5	64.0	70.9
25-54 YRS OLD	92.6	94.4	94.1	95.6	82.2	86.3	83.5	86.1
55-59 YRS OLD	95.1	96.4	96.1	97.2	88.3	91.0	88.5	89.9
60-64 YRS OLD	95.3	96.2	96.3	97.0	87.6	89.9	87.3	90.0
65-69 YRS OLD	96.4	97.1	97.2	97.7	89.6	92.0	89.6	91.2
70-99 YRS OLD	96.2	97.5	96.7	97.9	92.3	93.9	92.2	94.3

Table 6.9
Percentage of Households with a Telephone by Householder's Age

	RACE						HISPANIC ORIGIN	
	TOTAL		WHITE		BLACK			
	Unit	Avail	Unit	Avail	Unit	Avail	Unit	Avail
1989 ANNUAL AVERAGE								
TOTAL HOUSEHOLDS	93.1	94.9	94.5	95.9	83.2	87.1	83.0	86.0
16-24 YRS OLD	80.5	85.9	82.9	87.7	65.3	75.2	64.8	72.3
25-54 YRS OLD	92.7	94.6	94.3	95.8	82.2	86.4	83.6	86.5
55-59 YRS OLD	95.4	96.5	96.4	97.4	88.7	90.7	90.1	91.2
60-64 YRS OLD	95.7	96.7	96.6	97.3	89.2	91.6	89.8	90.0
65-69 YRS OLD	96.3	97.0	97.1	97.7	90.3	91.9	88.8	91.0
70-99 YRS OLD	96.4	97.4	97.1	97.9	91.1	92.6	89.8	92.0
1990 ANNUAL AVERAGE								
TOTAL HOUSEHOLDS	93.3	95.0	94.6	96.1	83.5	87.0	82.7	85.3
16-24 YRS OLD	81.2	86.5	83.6	88.2	66.4	75.3	67.8	73.5
25-54 YRS OLD	92.6	94.5	94.1	95.7	82.4	86.1	82.0	84.6
55-59 YRS OLD	95.4	96.4	96.5	97.4	87.3	89.6	89.9	90.7
60-64 YRS OLD	96.2	96.9	97.1	97.6	89.7	91.6	90.6	91.1
65-69 YRS OLD	96.3	97.1	97.0	97.8	90.7	91.7	90.7	92.5
70-99 YRS OLD	96.9	97.8	97.4	98.3	91.9	93.3	93.2	94.1
1991 ANNUAL AVERAGE								
TOTAL HOUSEHOLDS	93.4	95.1	94.8	96.2	83.5	87.2	84.1	86.7
16-24 YRS OLD	81.0	86.1	83.4	88.0	65.7	74.5	68.5	73.9
25-54 YRS OLD	92.7	94.6	94.3	95.8	82.3	86.3	84.1	86.7
55-59 YRS OLD	95.5	96.7	96.5	97.5	88.0	90.9	89.8	90.5
60-64 YRS OLD	95.9	96.9	96.9	97.6	88.5	90.8	88.3	90.4
65-69 YRS OLD	96.7	97.5	97.5	98.2	89.8	91.8	92.9	94.0
70-99 YRS OLD	97.3	98.1	97.8	98.6	92.8	93.5	92.1	94.0
1992 ANNUAL AVERAGE								
TOTAL HOUSEHOLDS	93.8	95.3	95.2	96.4	84.2	87.9	85.8	88.2
15-24 YRS OLD	82.0	87.4	85.0	89.6	64.2	74.1	72.8	80.4
25-54 YRS OLD	93.1	94.8	94.6	95.9	82.9	87.0	85.5	87.7
55-59 YRS OLD	96.0	96.8	97.0	97.5	89.6	91.9	91.5	92.3
60-64 YRS OLD	96.3	97.1	97.0	97.7	91.2	92.6	89.3	91.2
65-69 YRS OLD	96.6	97.3	97.5	98.0	89.8	92.0	92.0	92.4
70-99 YRS OLD	97.5	98.0	98.0	98.5	93.1	94.0	94.2	95.0
1993 ANNUAL AVERAGE								
TOTAL HOUSEHOLDS	94.2	95.6	95.5	96.6	85.2	88.3	86.7	88.8
15-24 YRS OLD	83.3	87.3	85.7	89.2	70.1	77.3	71.8	76.3
25-54 YRS OLD	93.5	95.1	95.0	96.3	83.5	87.0	86.4	88.7
55-59 YRS OLD	95.9	96.8	96.7	97.5	90.0	92.2	91.3	92.1
60-64 YRS OLD	97.0	97.6	97.7	98.3	91.9	93.3	92.5	93.7
65-69 YRS OLD	97.0	97.6	97.5	98.1	92.8	93.5	92.9	93.9
70-99 YRS OLD	97.6	98.2	98.0	98.6	93.2	94.1	94.7	95.4
1994 ANNUAL AVERAGE								
TOTAL HOUSEHOLDS	93.8	95.4	95.1	96.4	85.7	89.4	86.0	88.3
15-24 YRS OLD	84.3	89.2	86.1	90.4	74.0	83.0	71.8	77.1
25-54 YRS OLD	93.3	95.0	94.7	96.0	84.8	88.7	86.1	88.4
55-59 YRS OLD	95.6	96.6	96.3	97.2	90.7	92.9	89.4	91.1
60-64 YRS OLD	96.3	97.2	97.1	97.9	90.1	91.9	91.8	92.4
65-69 YRS OLD	96.7	97.3	97.3	97.8	91.8	93.2	93.3	93.5
70-99 YRS OLD	96.7	97.6	97.2	98.1	91.7	93.1	92.3	93.7

Table 6.9
Percentage of Households with a Telephone by Householder's Age

	RACE						HISPANIC ORIGIN	
	TOTAL		WHITE		BLACK			
	Unit	Avail	Unit	Avail	Unit	Avail	Unit	Avail
1995 ANNUAL AVERAGE								
TOTAL HOUSEHOLDS	93.9	95.2	95.2	96.2	86.2	89.2	85.9	87.8
15-24 YRS OLD	84.6	88.5	87.0	90.2	73.2	80.6	74.8	78.0
25-54 YRS OLD	93.6	94.9	95.0	96.0	85.4	88.5	86.1	88.0
55-59 YRS OLD	95.7	96.4	96.2	96.8	92.5	93.9	88.6	90.0
60-64 YRS OLD	95.8	96.5	96.3	96.9	91.7	93.4	90.0	90.9
65-69 YRS OLD	96.4	96.8	96.9	97.4	92.2	93.1	91.2	92.6
70-99 YRS OLD	96.4	97.1	97.0	97.5	91.4	92.8	90.4	92.1
1996 ANNUAL AVERAGE								
TOTAL HOUSEHOLDS	93.9	95.0	94.9	95.8	87.3	89.8	86.4	88.0
15-24 YRS OLD	84.9	88.4	86.8	89.6	74.5	81.2	72.9	76.4
25-54 YRS OLD	93.5	94.8	94.6	95.6	86.6	89.4	87.1	88.8
55-59 YRS OLD	95.7	96.3	96.3	96.8	91.0	92.5	90.3	90.7
60-64 YRS OLD	95.7	96.2	96.3	96.8	92.0	93.0	88.2	88.8
65-69 YRS OLD	95.8	96.3	96.4	96.8	92.5	93.3	89.5	90.4
70-99 YRS OLD	96.5	97.0	96.8	97.3	93.5	94.3	90.9	92.3
1997 ANNUAL AVERAGE								
TOTAL HOUSEHOLDS	93.9	95.0	95.0	95.9	86.9	89.5	86.7	88.6
15-24 YRS OLD	84.9	88.8	86.7	90.1	74.9	81.6	75.0	79.4
25-54 YRS OLD	93.6	94.8	94.7	95.7	86.3	89.0	87.1	88.9
55-59 YRS OLD	95.4	96.1	96.4	96.9	89.2	90.8	90.1	92.2
60-64 YRS OLD	96.0	96.5	96.6	97.0	92.1	92.7	90.6	91.2
65-69 YRS OLD	96.2	96.7	96.7	97.1	92.6	93.8	90.9	92.4
70-99 YRS OLD	96.2	96.7	96.6	97.1	93.0	93.7	90.3	91.3
1998 ANNUAL AVERAGE								
TOTAL HOUSEHOLDS	94.1	95.2	95.1	96.0	87.9	89.7	88.4	90.0
15-24 YRS OLD	87.0	89.8	88.4	91.0	79.9	83.8	80.0	83.5
25-54 YRS OLD	93.8	94.9	94.8	95.8	87.2	89.2	88.5	89.9
55-59 YRS OLD	95.6	96.2	96.2	96.8	91.5	92.5	91.4	92.8
60-64 YRS OLD	95.8	96.3	96.5	97.0	91.8	92.8	91.2	92.6
65-69 YRS OLD	95.7	96.3	96.5	97.0	90.2	90.7	95.1	95.8
70-99 YRS OLD	96.3	96.8	96.7	97.1	93.1	93.8	91.0	91.9
1999 ANNUAL AVERAGE								
TOTAL HOUSEHOLDS	94.2	95.0	95.2	95.9	87.7	89.6	89.9	90.9
15-24 YRS OLD	86.4	88.9	88.2	90.2	77.5	82.3	81.0	83.1
25-54 YRS OLD	94.0	94.9	95.1	95.9	87.5	89.5	90.2	91.3
55-59 YRS OLD	95.7	96.3	96.4	96.9	90.5	91.5	93.1	94.3
60-64 YRS OLD	95.7	96.2	96.4	96.8	90.9	92.0	92.2	92.8
65-69 YRS OLD	95.9	96.3	96.6	97.0	90.0	91.1	94.1	94.8
70-99 YRS OLD	95.8	96.3	96.2	96.7	92.2	92.8	92.4	93.1
MARCH 2000								
TOTAL HOUSEHOLDS	94.6	95.3	95.4	96.0	89.7	91.2	90.6	91.5
15-24 YRS OLD	88.3	90.2	89.1	91.1	84.4	86.2	82.6	84.4
25-54 YRS OLD	94.3	95.2	95.2	95.9	89.2	90.9	90.9	91.8
55-59 YRS OLD	96.1	96.6	96.5	97.0	92.7	93.1	88.1	89.2
60-64 YRS OLD	96.2	96.5	96.9	97.1	92.1	92.9	93.6	94.5
65-69 YRS OLD	96.2	96.4	96.7	96.9	92.7	93.7	97.4	97.4
70-99 YRS OLD	96.1	96.6	96.5	96.9	92.4	93.2	93.9	95.2

Table 6.9
Percentage of Households with a Telephone by Householder's Age

	RACE						HISPANIC ORIGIN	
	TOTAL		WHITE		BLACK			
	Unit	Avail	Unit	Avail	Unit	Avail	Unit	Avail
JULY 2000								
TOTAL HOUSEHOLDS	94.4	95.2	95.2	95.9	89.2	90.6	90.5	91.7
15-24 YRS OLD	87.7	89.9	88.8	91.0	81.4	84.1	84.2	87.5
25-54 YRS OLD	94.3	95.2	95.1	96.0	88.9	90.5	91.2	92.4
55-59 YRS OLD	95.7	96.1	96.1	96.5	92.1	92.7	91.1	91.1
60-64 YRS OLD	96.0	96.5	96.7	97.1	91.2	91.7	91.7	93.0
65-69 YRS OLD	96.0	96.2	96.3	96.4	94.6	94.6	93.1	93.6
70-99 YRS OLD	95.7	96.0	96.1	96.4	91.4	92.0	89.3	89.5
NOVEMBER 2000								
TOTAL HOUSEHOLDS	94.1	95.0	94.9	95.7	88.9	90.3	90.4	91.5
15-24 YRS OLD	87.4	90.1	89.2	91.8	77.7	82.0	78.9	81.4
25-54 YRS OLD	94.1	95.0	94.9	95.7	89.5	90.8	91.1	92.2
55-59 YRS OLD	95.5	96.1	96.1	96.7	90.5	91.7	94.0	95.6
60-64 YRS OLD	95.2	95.6	95.8	96.0	90.2	91.5	91.6	92.1
65-69 YRS OLD	95.3	95.6	95.9	96.2	91.0	91.4	93.1	93.1
70-99 YRS OLD	95.4	95.8	95.8	96.3	91.0	92.1	93.0	93.5
2000 ANNUAL AVERAGE								
TOTAL HOUSEHOLDS	94.4	95.2	95.2	95.9	89.3	90.7	90.5	91.6
15-24 YRS OLD	87.8	90.1	89.0	91.3	81.2	84.1	81.9	84.4
25-54 YRS OLD	94.2	95.1	95.1	95.9	89.2	90.7	91.1	92.1
55-59 YRS OLD	95.8	96.3	96.2	96.7	91.8	92.5	91.1	92.0
60-64 YRS OLD	95.8	96.2	96.5	96.7	91.2	92.0	92.3	93.2
65-69 YRS OLD	95.8	96.1	96.3	96.5	92.8	93.2	94.5	94.7
70-99 YRS OLD	95.7	96.1	96.1	96.5	91.6	92.4	92.1	92.7
MARCH 2001								
TOTAL HOUSEHOLDS	94.6	95.4	95.3	96.1	89.5	91.0	91.7	92.5
15-24 YRS OLD	88.6	90.9	89.3	91.4	84.7	88.0	84.1	85.6
25-54 YRS OLD	94.4	95.2	95.3	96.0	88.9	90.5	92.0	92.7
55-59 YRS OLD	96.4	96.9	96.7	97.2	93.5	94.3	96.6	98.1
60-64 YRS OLD	95.9	96.4	96.6	96.9	91.1	92.8	96.4	96.4
65-69 YRS OLD	96.1	96.5	96.6	96.9	92.8	93.4	93.3	94.0
70-99 YRS OLD	95.7	96.2	96.2	96.7	92.4	93.2	91.6	91.7
JULY 2001								
TOTAL HOUSEHOLDS	95.1	95.9	95.8	96.5	90.3	91.8	91.3	92.5
15-24 YRS OLD	90.1	91.8	90.2	91.8	89.4	91.5	86.1	87.9
25-54 YRS OLD	94.8	95.7	95.7	96.4	89.1	90.9	91.5	92.8
55-59 YRS OLD	96.4	96.9	96.9	97.4	92.5	93.4	93.3	94.4
60-64 YRS OLD	96.7	96.9	97.0	97.1	95.0	95.7	94.0	94.8
65-69 YRS OLD	97.1	97.5	97.7	98.0	94.1	94.9	96.1	96.1
70-99 YRS OLD	96.5	96.9	96.9	97.3	92.8	93.4	90.3	91.0
NOVEMBER 2001								
TOTAL HOUSEHOLDS	94.9	95.8	95.6	96.5	90.3	91.5	90.8	92.2
15-24 YRS OLD	87.8	90.2	88.7	91.2	82.8	84.8	80.2	83.2
25-54 YRS OLD	94.8	95.8	95.5	96.5	90.3	91.5	91.8	93.1
55-59 YRS OLD	96.3	96.8	96.7	97.1	93.4	95.2	89.9	90.4
60-64 YRS OLD	96.0	96.5	96.5	96.9	92.9	93.7	92.8	93.7
65-69 YRS OLD	95.9	96.4	96.9	97.3	89.0	89.8	92.9	92.9
70-99 YRS OLD	96.7	97.2	97.0	97.6	94.3	94.6	93.8	95.2

Table 6.9
Percentage of Households with a Telephone by Householder's Age

	RACE						HISPANIC ORIGIN	
	TOTAL		WHITE		BLACK			
	Unit	Avail	Unit	Avail	Unit	Avail	Unit	Avail
2001 ANNUAL AVERAGE								
TOTAL HOUSEHOLDS	94.9	95.7	95.6	96.4	90.0	91.4	91.3	92.4
15-24 YRS OLD	88.8	91.0	89.4	91.5	85.6	88.1	83.5	85.6
25-54 YRS OLD	94.7	95.6	95.5	96.3	89.4	91.0	91.8	92.9
55-59 YRS OLD	96.4	96.9	96.8	97.2	93.1	94.3	93.3	94.3
60-64 YRS OLD	96.2	96.6	96.7	97.0	93.0	94.1	94.4	95.0
65-69 YRS OLD	96.4	96.8	97.1	97.4	92.0	92.7	94.1	94.3
70-99 YRS OLD	96.3	96.8	96.7	97.2	93.2	93.7	91.9	92.6
MARCH 2002								
TOTAL HOUSEHOLDS	95.5	96.3	96.3	97.0	90.8	92.1	91.8	92.9
15-24 YRS OLD	89.8	92.0	91.4	93.7	82.3	84.7	88.8	91.1
25-54 YRS OLD	95.2	96.0	96.0	96.7	90.3	91.6	91.7	92.8
55-59 YRS OLD	97.0	97.7	97.4	98.1	94.5	95.4	94.4	95.5
60-64 YRS OLD	96.8	97.2	97.1	97.6	95.0	95.3	92.3	93.0
65-69 YRS OLD	97.8	97.9	97.9	98.0	96.6	96.8	91.6	91.6
70-99 YRS OLD	97.1	97.5	97.6	97.9	94.3	95.2	95.0	95.6
JULY 2002								
TOTAL HOUSEHOLDS	95.1	96.0	96.0	96.7	89.9	91.6	90.7	92.0
15-24 YRS OLD	87.2	89.8	88.0	90.4	83.1	87.0	80.0	82.5
25-54 YRS OLD	94.8	95.8	95.8	96.6	89.6	91.4	91.6	92.9
55-59 YRS OLD	96.6	97.0	97.3	97.6	90.8	91.6	91.2	92.2
60-64 YRS OLD	96.8	97.4	97.2	97.7	94.5	95.8	89.2	90.2
65-69 YRS OLD	97.5	97.9	98.1	98.3	93.9	94.7	96.9	96.9
70-99 YRS OLD	97.0	97.4	97.5	97.8	92.9	93.8	93.5	93.8
NOVEMBER 2002								
TOTAL HOUSEHOLDS	95.3	96.2	96.2	96.9	89.7	91.2	92.7	93.7
15-24 YRS OLD	88.4	91.1	89.0	91.5	84.8	88.5	83.9	86.5
25-54 YRS OLD	95.1	95.9	96.0	96.7	89.0	90.4	92.8	93.9
55-59 YRS OLD	96.8	97.4	97.5	98.0	91.2	92.6	96.0	96.0
60-64 YRS OLD	97.0	97.5	97.4	97.9	94.8	95.2	97.4	97.4
65-69 YRS OLD	97.2	97.5	98.0	98.1	92.3	94.3	96.7	96.7
70-99 YRS OLD	97.4	97.8	97.9	98.3	93.8	94.1	96.2	96.6
2002 ANNUAL AVERAGE								
TOTAL HOUSEHOLDS	95.3	96.2	96.2	96.9	90.1	91.6	91.7	92.9
15-24 YRS OLD	88.5	91.0	89.5	91.9	83.4	86.7	84.2	86.7
25-54 YRS OLD	95.0	95.9	95.9	96.7	89.6	91.1	92.0	93.2
55-59 YRS OLD	96.8	97.4	97.4	97.9	92.2	93.2	93.9	94.6
60-64 YRS OLD	96.9	97.4	97.2	97.7	94.8	95.4	93.0	93.5
65-69 YRS OLD	97.5	97.8	98.0	98.1	94.3	95.3	95.1	95.1
70-99 YRS OLD	97.2	97.6	97.7	98.0	93.7	94.4	94.9	95.3
MARCH 2003								
TOTAL HOUSEHOLDS	95.5	96.3	96.2	96.9	91.0	92.1	92.3	93.2
15-24 YRS OLD	90.4	92.4	91.4	93.2	87.6	90.1	88.1	89.8
25-54 YRS OLD	95.1	95.9	95.9	96.6	90.2	91.4	92.6	93.5
55-59 YRS OLD	96.9	97.4	97.3	97.7	93.6	94.6	93.3	93.7
60-64 YRS OLD	97.3	97.6	97.9	98.2	92.7	93.1	93.7	94.1
65-69 YRS OLD	97.0	97.4	97.7	98.0	92.3	92.3	94.2	94.2
70-99 YRS OLD	97.2	97.6	97.5	97.8	95.0	95.2	92.0	93.8

Table 6.10
Percentage of Adults with a Telephone by Labor Force Status

	RACE						HISPANIC ORIGIN	
	TOTAL		WHITE		BLACK			
	Unit	Avail	Unit	Avail	Unit	Avail	Unit	Avail
NOVEMBER 1983								
TOTAL CNP	92.8	94.5	94.1	95.6	82.7	86.6	83.4	86.5
EMPLOYED	94.1	95.9	95.0	96.6	85.7	89.8	86.3	89.6
UNEMPLOYED	82.5	86.5	84.8	88.1	74.6	81.2	76.6	79.9
NOT IN LABOR FORCE	92.1	93.4	93.8	94.9	80.8	83.7	80.4	83.0
1984 ANNUAL AVERAGE								
TOTAL CNP	92.8	94.5	94.1	95.5	82.9	86.7	83.0	85.6
EMPLOYED	94.0	95.7	95.0	96.4	85.9	89.8	85.7	88.3
UNEMPLOYED	81.7	85.3	84.0	87.0	74.7	80.2	74.0	77.4
NOT IN LABOR FORCE	92.1	93.5	93.8	95.0	80.7	83.9	80.3	82.8
1985 ANNUAL AVERAGE								
TOTAL CNP	93.0	94.6	94.2	95.6	84.1	87.4	83.5	85.8
EMPLOYED	94.2	95.8	95.0	96.5	87.3	90.4	85.1	87.5
UNEMPLOYED	82.3	85.8	84.2	87.3	76.3	81.1	73.8	76.9
NOT IN LABOR FORCE	92.2	93.6	93.8	94.9	81.5	84.5	82.6	84.6
1986 ANNUAL AVERAGE								
TOTAL CNP	93.4	94.8	94.6	95.8	84.6	88.1	83.3	85.4
EMPLOYED	94.7	96.1	95.5	96.6	87.7	91.1	85.3	87.4
UNEMPLOYED	82.3	86.0	84.5	87.6	74.8	80.7	75.3	78.2
NOT IN LABOR FORCE	92.6	93.9	94.1	95.1	82.3	85.4	81.4	83.4
1987 ANNUAL AVERAGE								
TOTAL CNP	93.5	94.9	94.7	95.9	84.7	88.1	84.5	86.4
EMPLOYED	94.6	96.1	95.4	96.7	87.9	91.0	86.3	88.3
UNEMPLOYED	82.7	86.1	85.3	88.2	74.0	79.3	77.0	79.6
NOT IN LABOR FORCE	92.7	93.9	94.2	95.2	82.2	85.5	82.5	84.1
1988 ANNUAL AVERAGE								
TOTAL CNP	93.8	95.2	94.9	96.1	85.6	88.7	83.6	86.1
EMPLOYED	94.9	96.2	95.6	96.8	88.5	91.5	85.4	87.7
UNEMPLOYED	83.3	86.8	85.9	88.9	75.4	80.5	76.7	80.3
NOT IN LABOR FORCE	92.8	94.2	94.3	95.5	83.1	86.0	81.5	84.0
1989 ANNUAL AVERAGE								
TOTAL CNP	94.1	95.5	95.3	96.4	85.8	89.0	84.7	87.0
EMPLOYED	95.2	96.5	96.0	97.1	88.8	91.7	86.6	89.0
UNEMPLOYED	83.9	87.1	86.2	88.8	77.0	82.5	75.1	78.6
NOT IN LABOR FORCE	93.1	94.4	94.7	95.7	82.8	85.9	82.6	84.6
1990 ANNUAL AVERAGE								
TOTAL CNP	94.2	95.5	95.3	96.5	86.1	88.8	84.5	86.6
EMPLOYED	95.3	96.6	96.0	97.2	89.4	91.8	86.3	88.4
UNEMPLOYED	85.0	88.0	87.9	90.4	75.3	80.0	77.0	80.4
NOT IN LABOR FORCE	93.0	94.3	94.6	95.6	83.2	85.8	82.4	84.1

Table 6.10
Percentage of Adults with a Telephone by Labor Force Status

	RACE						HISPANIC ORIGIN	
	TOTAL		WHITE		BLACK			
	Unit	Avail	Unit	Avail	Unit	Avail	Unit	Avail
1991 ANNUAL AVERAGE								
TOTAL CNP	94.3	95.7	95.5	96.6	86.3	89.1	85.5	87.7
EMPLOYED	95.6	96.8	96.3	97.3	89.8	92.4	87.5	89.6
UNEMPLOYED	86.4	89.5	88.3	91.0	78.9	84.1	78.2	81.6
NOT IN LABOR FORCE	93.1	94.4	94.7	95.8	82.6	85.3	83.5	85.4
1992 ANNUAL AVERAGE								
TOTAL CNP	94.7	95.9	95.8	96.8	86.9	89.8	87.8	89.7
EMPLOYED	95.8	97.0	96.5	97.5	90.1	92.8	89.5	91.6
UNEMPLOYED	88.1	90.3	90.0	91.8	81.2	85.0	83.4	85.8
NOT IN LABOR FORCE	93.6	94.8	95.2	96.1	83.6	86.5	85.8	87.4
1993 ANNUAL AVERAGE								
TOTAL CNP	95.0	96.1	96.0	97.0	87.5	90.0	88.2	89.9
EMPLOYED	96.1	97.1	96.8	97.6	90.6	92.8	89.7	91.5
UNEMPLOYED	88.6	90.6	90.7	92.3	80.9	84.7	85.0	87.1
NOT IN LABOR FORCE	93.8	94.9	95.3	96.2	84.5	87.0	86.1	87.6
1994 ANNUAL AVERAGE								
TOTAL CNP	94.5	95.9	95.6	96.7	87.9	91.0	87.3	89.2
EMPLOYED	95.6	96.8	96.3	97.3	90.4	93.2	88.5	90.4
UNEMPLOYED	87.8	90.8	89.8	92.2	81.1	86.7	84.1	86.5
NOT IN LABOR FORCE	93.4	94.8	94.8	95.9	85.4	88.5	85.7	87.6
1995 ANNUAL AVERAGE								
TOTAL CNP	95.0	96.1	95.9	96.8	89.1	91.4	88.0	89.6
EMPLOYED	95.8	96.7	96.5	97.2	91.2	93.2	88.9	90.4
UNEMPLOYED	88.8	91.7	90.8	93.1	82.3	87.4	84.4	87.2
NOT IN LABOR FORCE	93.4	94.4	94.8	95.7	84.9	87.3	86.0	87.7
1996 ANNUAL AVERAGE								
TOTAL CNP	94.9	95.8	95.6	96.4	89.7	91.8	88.4	89.7
EMPLOYED	95.6	96.4	96.2	96.9	91.4	93.0	89.6	90.8
UNEMPLOYED	88.8	91.1	90.1	91.9	85.0	89.5	84.6	86.5
NOT IN LABOR FORCE	93.4	94.4	94.5	95.3	86.4	88.8	85.6	87.0
1997 ANNUAL AVERAGE								
TOTAL CNP	94.9	95.8	95.7	96.5	89.3	91.5	88.6	90.2
EMPLOYED	95.6	96.5	96.2	96.9	91.1	92.9	89.5	91.1
UNEMPLOYED	87.8	90.4	89.7	91.4	81.5	87.1	82.4	84.3
NOT IN LABOR FORCE	93.5	94.4	94.8	95.5	86.4	88.4	86.9	88.4
1998 ANNUAL AVERAGE								
TOTAL CNP	95.1	95.9	95.7	96.5	90.4	91.9	89.9	91.3
EMPLOYED	95.6	96.4	96.1	96.8	91.9	93.3	90.4	91.8
UNEMPLOYED	89.3	91.4	91.5	93.2	82.9	85.6	85.4	88.6
NOT IN LABOR FORCE	93.9	94.7	94.9	95.6	87.8	89.1	89.0	90.2

Table 6.10
Percentage of Adults with a Telephone by Labor Force Status

	RACE						HISPANIC ORIGIN	
	TOTAL		WHITE		BLACK			
	Unit	Avail	Unit	Avail	Unit	Avail	Unit	Avail
1999 ANNUAL AVERAGE								
TOTAL CNP	95.2	95.9	95.9	96.5	90.3	91.8	91.2	92.1
EMPLOYED	95.8	96.4	96.3	96.9	91.8	93.2	91.5	92.4
UNEMPLOYED	89.6	91.2	91.6	93.0	83.2	85.4	89.1	90.2
NOT IN LABOR FORCE	94.1	94.7	95.1	95.7	87.7	89.1	90.7	91.6
MARCH 2000								
TOTAL CNP	95.2	95.9	95.9	96.4	91.2	92.3	91.8	92.5
EMPLOYED	95.8	96.4	96.2	96.8	92.8	94.0	91.8	92.5
UNEMPLOYED	89.9	91.3	91.2	92.4	85.6	88.2	89.6	91.8
NOT IN LABOR FORCE	94.6	95.2	95.5	96.0	88.9	89.9	92.1	92.6
JULY 2000								
TOTAL CNP	95.2	95.9	95.8	96.4	91.1	92.2	92.0	93.2
EMPLOYED	95.8	96.6	96.2	96.9	92.6	93.6	92.5	93.7
UNEMPLOYED	91.6	93.1	93.3	94.5	86.5	88.9	90.8	92.7
NOT IN LABOR FORCE	94.4	94.9	95.1	95.6	89.3	90.1	91.3	92.3
NOVEMBER 2000								
TOTAL CNP	94.8	95.6	95.4	96.1	90.8	91.9	91.3	92.0
EMPLOYED	95.5	96.2	95.9	96.6	92.3	93.2	91.4	92.1
UNEMPLOYED	90.1	92.1	92.1	93.5	84.6	87.9	87.4	88.0
NOT IN LABOR FORCE	94.0	94.7	94.7	95.3	89.0	90.1	91.5	92.4
2000 ANNUAL AVERAGE								
TOTAL CNP	95.1	95.8	95.7	96.3	91.0	92.1	91.7	92.6
EMPLOYED	95.7	96.4	96.1	96.8	92.6	93.6	91.9	92.8
UNEMPLOYED	90.5	92.2	92.2	93.5	85.6	88.3	89.3	90.8
NOT IN LABOR FORCE	94.3	94.9	95.1	95.6	89.1	90.0	91.6	92.4
MARCH 2001								
TOTAL CNP	95.3	95.9	95.9	96.5	90.8	92.0	92.3	92.9
EMPLOYED	95.9	96.5	96.3	96.9	92.4	93.4	92.4	92.9
UNEMPLOYED	91.9	93.3	93.7	94.5	86.0	89.3	92.3	92.6
NOT IN LABOR FORCE	94.5	95.1	95.4	95.9	88.7	89.9	92.3	92.8
JULY 2001								
TOTAL CNP	95.8	96.4	96.4	96.9	91.9	93.1	92.7	93.6
EMPLOYED	96.3	96.9	96.7	97.2	93.4	94.5	92.6	93.5
UNEMPLOYED	92.3	93.6	93.0	94.2	89.4	91.4	93.1	93.9
NOT IN LABOR FORCE	95.2	95.8	96.0	96.5	89.4	90.8	92.9	93.8
NOVEMBER 2001								
TOTAL CNP	95.6	96.4	96.2	96.9	92.0	92.9	92.1	93.3
EMPLOYED	96.2	97.0	96.6	97.4	93.4	94.1	92.4	93.6
UNEMPLOYED	92.0	93.4	92.7	94.0	90.2	91.9	89.9	91.0
NOT IN LABOR FORCE	94.9	95.7	95.6	96.4	90.0	91.1	91.7	93.0

Table 6.10
Percentage of Adults with a Telephone by Labor Force Status

	RACE						HISPANIC ORIGIN	
	TOTAL		WHITE		BLACK			
	Unit	Avail	Unit	Avail	Unit	Avail	Unit	Avail
2001 ANNUAL AVERAGE								
TOTAL CNP	95.6	96.2	96.2	96.8	91.6	92.7	92.4	93.3
EMPLOYED	96.1	96.8	96.5	97.2	93.1	94.0	92.5	93.3
UNEMPLOYED	92.1	93.4	93.1	94.2	88.5	90.9	91.8	92.5
NOT IN LABOR FORCE	94.9	95.5	95.7	96.3	89.4	90.6	92.3	93.2
MARCH 2002								
TOTAL CNP	96.2	96.9	96.7	97.3	92.8	93.7	92.9	93.8
EMPLOYED	96.8	97.4	97.2	97.7	94.4	95.3	93.3	94.1
UNEMPLOYED	92.2	93.3	92.8	93.8	89.4	90.7	89.7	91.2
NOT IN LABOR FORCE	95.6	96.3	96.4	97.0	90.8	91.8	92.6	93.6
JULY 2002								
TOTAL CNP	95.8	96.6	96.5	97.1	91.5	92.9	92.0	93.0
EMPLOYED	96.4	97.1	96.9	97.5	93.2	94.4	92.2	93.2
UNEMPLOYED	92.3	94.0	92.6	94.2	90.9	93.2	89.9	91.3
NOT IN LABOR FORCE	95.2	95.8	96.2	96.7	88.6	90.2	91.9	92.8
NOVEMBER 2002								
TOTAL CNP	96.1	96.8	96.8	97.4	91.7	92.9	93.9	94.6
EMPLOYED	96.8	97.4	97.2	97.8	93.7	94.7	94.2	95.0
UNEMPLOYED	91.7	93.1	93.7	94.8	84.7	87.7	89.8	90.6
NOT IN LABOR FORCE	95.4	96.1	96.4	96.9	89.7	90.9	93.9	94.5
2002 ANNUAL AVERAGE								
TOTAL CNP	96.0	96.8	96.7	97.3	92.0	93.2	92.9	93.8
EMPLOYED	96.7	97.3	97.1	97.7	93.8	94.8	93.2	94.1
UNEMPLOYED	92.1	93.5	93.0	94.3	88.3	90.5	89.8	91.0
NOT IN LABOR FORCE	95.4	96.1	96.3	96.9	89.7	91.0	92.8	93.6
MARCH 2003								
TOTAL CNP	96.2	96.8	96.7	97.3	92.5	93.4	93.2	94.0
EMPLOYED	96.7	97.3	97.1	97.7	94.1	94.9	93.7	94.3
UNEMPLOYED	92.5	93.9	93.3	94.6	89.0	90.6	89.4	91.5
NOT IN LABOR FORCE	95.7	96.3	96.5	97.0	90.7	91.7	93.1	93.8

Table 6.11
Percentage of Households with Telephone Service in March

Total Household Income in March 1984 Dollars *	1984	1985	1986	1987	1988	1989	1990	1991	1992	1993
				Alabama						
$9,999 or less	77.4	77.8	76.7	72.8	75.8	81.4	79.6	81.8	79.1	85.2
$10,000 - $19,999	91.2	85.1	89.9	91.3	89.1	88.9	85.0	89.0	93.2	93.4
$20,000 - $29,999	91.0	96.6	96.2	92.2	94.1	97.6	94.9	95.5	95.0	96.3
$30,000 - $39,999	100.0	99.2	100.0	97.0	100.0	98.6	98.6	96.9	99.0	95.5
$40,000 or more	98.3	100.0	99.4	99.1	99.0	100.0	99.1	98.3	97.6	99.1
All Households	89.0	88.5	89.3	87.4	88.6	90.8	88.6	90.2	90.5	92.7
				Alaska						
$9,999 or less	61.5	69.3	62.8	73.5	69.8	59.9	71.7	66.1	81.5	63.8
$10,000 - $19,999	80.2	83.6	74.2	74.0	78.8	76.2	83.3	84.4	83.9	88.4
$20,000 - $29,999	90.9	90.7	93.2	88.1	89.8	86.5	91.1	90.9	90.8	90.5
$30,000 - $39,999	92.3	95.3	94.5	97.8	91.4	93.3	96.4	96.1	94.3	91.9
$40,000 or more	96.0	95.7	96.7	99.7	98.1	96.8	98.5	98.7	97.2	99.1
All Households	85.9	89.4	88.5	88.5	87.5	84.2	89.9	89.7	90.9	90.0
				Arizona						
$9,999 or less	73.6	69.4	82.9	76.6	80.4	73.6	74.6	83.5	84.2	79.3
$10,000 - $19,999	91.7	90.0	84.2	83.5	85.2	87.9	91.5	93.0	90.7	94.6
$20,000 - $29,999	94.1	88.9	94.5	92.3	92.5	95.7	92.6	94.2	97.0	98.2
$30,000 - $39,999	97.3	92.5	97.2	93.5	98.9	98.1	98.2	99.0	97.7	97.2
$40,000 or more	99.6	97.7	95.4	97.0	97.3	98.4	99.5	100.0	99.1	98.9
All Households	90.0	86.6	90.3	88.4	90.7	90.6	91.2	93.5	93.6	93.3
				Arkansas						
$9,999 or less	78.3	74.4	77.0	74.9	69.6	72.3	75.6	77.4	75.7	80.2
$10,000 - $19,999	85.7	88.9	81.6	85.0	81.8	80.4	91.4	87.3	88.0	86.0
$20,000 - $29,999	95.1	91.5	94.9	98.6	94.3	92.0	91.9	93.0	91.4	94.1
$30,000 - $39,999	96.5	91.7	97.2	95.5	99.0	100.0	98.3	100.0	97.9	97.6
$40,000 or more	98.4	100.0	96.8	97.6	93.7	98.9	96.5	97.6	97.1	98.8
All Households	87.2	85.7	85.9	87.1	83.8	84.3	88.3	88.1	87.2	88.7
				California						
$9,999 or less	82.9	80.3	82.3	84.5	86.9	85.9	84.3	87.5	85.9	87.7
$10,000 - $19,999	90.5	90.6	92.3	91.1	93.6	94.7	93.9	92.9	94.3	94.1
$20,000 - $29,999	95.5	95.4	93.6	95.8	95.4	94.8	96.7	96.3	96.6	96.1
$30,000 - $39,999	97.7	96.6	97.3	98.1	97.2	98.5	97.7	98.6	98.6	98.4
$40,000 or more	98.1	99.1	99.0	99.1	98.5	99.2	98.2	99.1	98.8	99.3
All Households	92.6	92.6	93.3	94.1	94.7	95.0	94.7	95.1	95.0	95.2
				Colorado						
$9,999 or less	86.9	93.0	85.9	85.2	82.8	90.0	86.1	80.3	86.9	90.7
$10,000 - $19,999	90.4	93.1	94.2	90.4	93.9	96.6	97.1	93.0	94.5	95.5
$20,000 - $29,999	97.8	98.0	96.3	95.1	98.4	97.5	95.1	98.9	96.0	97.5
$30,000 - $39,999	98.6	99.3	98.4	97.0	100.0	100.0	99.1	99.0	100.0	100.0
$40,000 or more	99.6	97.6	97.6	97.5	100.0	99.1	99.0	100.0	100.0	99.3
All Households	94.6	96.2	94.8	93.0	94.9	96.2	94.8	94.0	95.4	96.5
				Connecticut						
$9,999 or less	80.5	71.4	91.7	92.5	91.4	86.9	88.6	85.6	85.5	89.1
$10,000 - $19,999	93.5	94.8	97.2	95.6	91.0	98.0	95.8	98.2	95.7	97.0
$20,000 - $29,999	97.0	99.0	97.6	97.8	96.0	98.3	100.0	98.3	100.0	98.2
$30,000 - $39,999	99.0	100.0	98.6	100.0	100.0	100.0	97.7	100.0	98.9	100.0
$40,000 or more	99.3	99.4	100.0	100.0	99.5	99.4	99.3	100.0	99.5	100.0
All Households	94.7	94.1	97.6	97.7	96.0	97.4	97.3	97.2	97.1	97.5
				Delaware						
$9,999 or less	87.3	89.6	87.2	90.3	95.0	86.6	89.0	94.4	89.1	95.1
$10,000 - $19,999	92.1	94.8	93.6	96.3	92.6	93.8	92.8	96.6	92.6	90.2
$20,000 - $29,999	98.4	98.3	98.1	97.9	97.4	96.9	96.7	96.2	97.5	98.6
$30,000 - $39,999	98.4	98.1	100.0	100.0	100.0	98.9	100.0	98.3	98.6	100.0
$40,000 or more	99.5	100.0	98.8	99.4	100.0	99.2	99.1	98.5	99.0	100.0
All Households	95.5	96.3	95.2	96.6	97.1	95.3	95.8	96.8	95.5	96.9
				District of Columbia						
$9,999 or less	92.5	84.8	81.7	81.5	81.8	89.5	84.8	87.3	79.5	68.3
$10,000 - $19,999	94.6	91.5	91.8	88.6	91.5	95.0	91.4	87.7	90.8	86.0
$20,000 - $29,999	97.2	93.9	95.4	94.0	96.8	98.5	97.4	95.2	92.4	92.6
$30,000 - $39,999	98.6	99.0	97.4	93.0	98.7	100.0	96.5	97.4	96.3	96.2
$40,000 or more	98.7	97.5	98.3	99.2	96.9	97.0	99.4	98.4	96.3	99.5
All Households	95.9	92.0	91.9	91.4	92.9	95.6	93.2	92.4	90.2	87.9

* Current dollar equivalents are at the end of Table 6.11

Table 6.11
Percentage of Households with Telephone Service in March

Total Household Income in March 1984 Dollars *	1994	1995	1996	1997	1998	1999	2000	2001	2002
				Alabama					
$9,999 or less	83.1	79.9	81.9	78.0	83.6	79.5	82.2	84.6	83.9
$10,000 - $19,999	92.7	95.6	95.6	92.5	94.7	90.4	89.3	91.6	91.0
$20,000 - $29,999	94.1	96.1	97.3	95.7	97.2	96.6	95.9	93.1	94.0
$30,000 - $39,999	96.1	100.0	92.9	100.0	98.2	98.3	97.2	97.1	98.4
$40,000 or more	94.4	98.7	97.2	97.5	99.1	100.0	95.9	96.1	99.0
All Households	90.8	92.5	91.8	91.3	93.6	92.0	91.3	91.7	92.4
				Alaska					
$9,999 or less	72.0	76.1	82.9	74.1	79.7	86.8	89.0	88.0	92.9
$10,000 - $19,999	82.2	95.0	95.0	91.5	89.8	88.2	97.0	92.9	94.6
$20,000 - $29,999	94.9	95.0	96.7	94.9	96.7	95.7	94.2	98.3	97.9
$30,000 - $39,999	100.0	94.9	100.0	100.0	96.3	99.0	94.8	97.6	98.0
$40,000 or more	98.9	99.7	96.3	99.1	95.9	98.7	97.7	99.1	99.4
All Households	91.6	94.0	95.4	94.3	92.8	94.8	95.5	96.3	97.4
				Arizona					
$9,999 or less	87.5	81.9	86.9	82.4	79.5	79.1	88.6	87.6	86.8
$10,000 - $19,999	91.9	91.3	88.4	86.8	92.0	90.2	90.8	90.5	94.2
$20,000 - $29,999	94.3	94.3	98.0	96.4	95.0	94.8	97.4	93.3	96.9
$30,000 - $39,999	96.5	98.7	99.1	95.2	95.6	94.0	96.3	97.9	98.4
$40,000 or more	100.0	96.9	98.1	95.7	97.9	98.8	99.2	98.2	99.2
All Households	93.7	92.0	93.0	90.3	91.5	91.7	94.4	93.4	95.3
				Arkansas					
$9,999 or less	81.7	80.8	72.4	78.8	77.2	77.7	80.3	79.8	85.9
$10,000 - $19,999	89.7	88.5	86.9	87.7	83.8	87.7	89.1	93.6	89.4
$20,000 - $29,999	95.5	94.0	90.7	94.2	92.9	94.7	95.5	96.2	96.0
$30,000 - $39,999	97.0	96.3	96.7	96.7	96.7	96.6	97.5	97.2	98.2
$40,000 or more	98.1	97.1	97.8	98.7	98.9	100.0	96.6	99.0	97.8
All Households	90.1	89.3	86.1	88.7	86.4	88.8	90.1	91.3	92.2
				California					
$9,999 or less	89.0	87.7	87.0	87.7	89.4	89.2	90.1	90.6	94.3
$10,000 - $19,999	93.0	95.0	94.1	91.6	95.4	92.6	96.3	95.3	96.0
$20,000 - $29,999	95.6	95.1	97.0	96.0	95.0	96.0	95.8	97.3	98.5
$30,000 - $39,999	97.3	97.9	97.2	97.3	96.3	97.1	96.5	97.3	97.9
$40,000 or more	98.9	99.1	98.3	97.8	97.4	97.8	97.6	98.2	99.3
All Households	94.8	95.0	94.6	94.0	94.9	94.6	95.6	96.0	97.4
				Colorado					
$9,999 or less	91.6	86.0	87.4	88.0	81.1	89.5	91.4	87.1	94.6
$10,000 - $19,999	94.7	96.9	94.7	96.9	96.0	92.2	94.9	95.6	94.8
$20,000 - $29,999	95.8	99.2	99.0	97.9	97.0	95.9	96.5	95.6	95.0
$30,000 - $39,999	98.3	99.3	99.1	99.1	93.7	95.6	95.0	97.7	99.3
$40,000 or more	97.8	98.2	98.5	98.8	97.7	99.3	96.2	97.7	99.1
All Households	95.6	96.3	96.2	96.5	94.2	95.4	95.2	95.3	96.9
				Connecticut					
$9,999 or less	88.7	87.3	96.6	85.9	74.2	80.9	90.2	91.4	90.1
$10,000 - $19,999	91.3	95.9	96.9	95.2	96.9	98.4	94.6	93.4	98.2
$20,000 - $29,999	99.3	100.0	99.3	98.5	95.5	99.4	98.2	97.3	97.7
$30,000 - $39,999	98.7	100.0	98.6	100.0	95.0	98.3	94.5	97.7	99.3
$40,000 or more	100.0	98.9	99.4	98.3	97.9	98.7	97.1	97.3	98.7
All Households	96.2	96.3	98.3	95.6	92.7	95.3	95.4	95.8	97.3
				Delaware					
$9,999 or less	88.7	89.7	88.7	94.4	97.3	97.2	91.7	91.4	92.8
$10,000 - $19,999	92.3	94.7	98.0	91.5	96.0	97.2	97.9	95.4	96.2
$20,000 - $29,999	97.5	96.9	94.2	97.7	99.1	97.1	97.8	98.2	98.5
$30,000 - $39,999	100.0	97.4	97.4	100.0	95.1	98.8	98.8	97.0	98.9
$40,000 or more	99.4	100.0	97.4	95.2	98.5	100.0	98.9	98.3	98.1
All Households	95.6	96.0	95.3	95.2	97.4	98.2	97.4	96.5	97.3
				District of Columbia					
$9,999 or less	72.9	83.2	81.4	81.1	86.1	88.4	86.6	91.7	87.0
$10,000 - $19,999	92.8	91.4	93.6	93.7	93.7	91.2	87.6	94.4	94.2
$20,000 - $29,999	96.7	96.8	97.4	93.2	89.7	89.1	90.3	96.3	94.8
$30,000 - $39,999	94.1	98.5	98.4	98.5	94.3	93.8	92.0	99.4	96.9
$40,000 or more	96.1	97.2	98.1	97.5	96.1	98.8	97.4	93.9	97.9
All Households	89.1	92.3	92.5	91.4	91.7	92.4	91.0	94.6	94.0

* Current dollar equivalents are at the end of Table 6.11

Table 6.11
Percentage of Households with Telephone Service in March

Total Household Income in March 1984 Dollars *	1984	1985	1986	1987	1988	1989	1990	1991	1992	1993
				Florida						
$9,999 or less	80.2	77.0	74.7	80.2	82.4	83.2	83.6	84.2	86.4	84.7
$10,000 - $19,999	87.9	87.6	88.2	89.0	91.6	88.0	91.4	91.4	93.0	93.8
$20,000 - $29,999	94.8	92.6	93.3	94.6	95.5	95.5	94.8	96.2	97.2	95.9
$30,000 - $39,999	96.8	98.3	96.6	96.5	97.3	97.6	97.7	99.3	98.9	98.4
$40,000 or more	99.1	97.7	98.1	98.9	99.0	98.1	98.8	99.7	98.5	99.3
All Households	89.9	88.9	89.1	91.2	92.8	91.7	92.6	93.2	94.1	93.5
				Georgia						
$9,999 or less	69.1	75.0	73.3	70.0	81.9	79.5	80.3	76.5	77.7	81.9
$10,000 - $19,999	85.7	86.4	88.3	81.8	88.7	88.5	88.2	90.1	92.0	95.2
$20,000 - $29,999	91.5	95.7	92.4	95.8	94.2	94.2	92.6	97.1	93.9	97.8
$30,000 - $39,999	98.7	100.0	97.2	97.8	98.9	98.4	98.7	98.7	98.1	99.3
$40,000 or more	97.8	99.8	99.1	98.1	99.3	98.8	98.7	98.5	99.1	98.6
All Households	85.9	89.3	88.0	87.7	92.0	91.0	91.0	91.1	90.5	93.5
				Hawaii						
$9,999 or less	76.1	74.6	80.1	85.7	85.9	83.4	89.6	81.1	78.0	86.7
$10,000 - $19,999	93.4	93.7	92.6	90.0	95.4	96.5	94.2	92.2	95.1	91.5
$20,000 - $29,999	100.0	98.7	100.0	98.9	95.2	95.5	98.4	97.0	97.8	93.7
$30,000 - $39,999	97.2	96.6	98.5	97.2	98.7	98.5	99.1	98.3	96.8	97.5
$40,000 or more	99.3	98.7	98.0	99.4	97.4	100.0	99.4	99.4	99.5	98.6
All Households	94.0	93.4	94.4	94.7	95.3	95.7	96.7	94.8	95.1	94.6
				Idaho						
$9,999 or less	78.4	78.6	79.6	81.4	82.8	79.8	86.7	86.9	82.3	87.5
$10,000 - $19,999	89.6	92.4	92.0	89.3	93.4	92.3	88.9	88.5	91.2	92.2
$20,000 - $29,999	94.7	96.7	96.3	96.0	96.8	98.0	97.6	96.7	96.2	99.4
$30,000 - $39,999	98.7	98.2	98.0	98.1	98.8	100.0	96.5	97.8	98.9	99.2
$40,000 or more	99.1	100.0	98.9	100.0	97.3	96.8	99.6	98.4	99.6	99.2
All Households	90.6	92.0	91.8	91.2	92.7	92.0	92.8	92.3	92.2	94.5
				Illinois						
$9,999 or less	87.8	84.6	82.5	85.2	84.5	85.8	84.4	83.3	83.7	82.3
$10,000 - $19,999	95.8	94.2	94.5	92.0	93.6	92.5	92.5	91.4	94.0	93.3
$20,000 - $29,999	96.8	98.1	95.6	96.6	96.7	98.4	96.9	98.1	97.1	97.3
$30,000 - $39,999	99.7	97.9	98.0	97.9	99.2	97.6	99.3	97.9	99.0	99.6
$40,000 or more	99.0	98.9	98.3	99.3	99.4	98.8	99.2	99.1	99.3	98.4
All Households	95.6	94.4	93.4	94.1	94.4	94.6	94.5	93.9	94.5	93.7
				Indiana						
$9,999 or less	80.4	78.1	82.9	81.5	80.1	76.7	85.5	85.6	70.0	79.8
$10,000 - $19,999	90.9	89.0	92.4	88.5	90.0	93.0	89.2	89.9	89.4	86.5
$20,000 - $29,999	97.7	98.6	96.0	95.3	97.3	98.6	94.7	97.4	97.6	98.6
$30,000 - $39,999	98.8	99.3	97.3	97.5	96.5	99.2	98.2	98.0	98.6	97.8
$40,000 or more	98.0	98.3	98.6	98.6	99.3	98.5	98.9	97.9	100.0	99.4
All Households	92.0	91.7	93.0	91.3	91.6	93.0	92.3	92.8	89.4	91.3
				Iowa						
$9,999 or less	89.7	91.1	87.8	86.8	83.8	91.0	93.8	88.9	87.8	89.1
$10,000 - $19,999	96.6	95.5	97.0	96.8	96.3	97.9	95.2	94.6	96.1	95.8
$20,000 - $29,999	97.3	96.7	96.9	98.2	98.2	99.4	98.9	98.7	96.7	98.8
$30,000 - $39,999	100.0	100.0	100.0	100.0	99.1	100.0	100.0	100.0	98.5	100.0
$40,000 or more	99.0	99.7	99.1	98.1	98.9	99.1	100.0	100.0	100.0	98.0
All Households	95.8	95.9	95.5	95.6	94.6	97.3	97.2	95.7	95.3	96.0
				Kansas						
$9,999 or less	86.5	88.8	90.1	92.2	86.9	91.6	89.2	86.8	86.6	89.7
$10,000 - $19,999	92.9	91.2	91.1	93.9	93.4	88.4	94.0	93.1	95.2	95.8
$20,000 - $29,999	97.7	97.0	93.7	96.5	98.5	98.6	97.2	96.2	94.9	99.0
$30,000 - $39,999	99.0	99.5	99.2	98.7	100.0	98.0	98.8	98.5	100.0	99.1
$40,000 or more	100.0	99.1	97.9	97.9	100.0	99.4	100.0	98.6	100.0	100.0
All Households	94.5	94.8	93.8	95.5	95.3	94.5	95.5	94.3	94.8	96.5
				Kentucky						
$9,999 or less	72.1	79.1	75.4	73.8	76.0	78.8	79.2	75.2	77.6	80.8
$10,000 - $19,999	89.2	88.7	86.8	90.4	90.9	89.0	87.9	89.7	91.8	91.8
$20,000 - $29,999	93.5	94.6	94.8	90.5	96.2	95.1	98.4	93.9	96.0	97.6
$30,000 - $39,999	94.2	95.8	95.8	97.3	94.4	98.6	98.7	100.0	97.9	97.3
$40,000 or more	97.3	98.4	100.0	98.9	100.0	100.0	98.8	99.0	100.0	100.0
All Households	87.1	89.1	87.3	87.5	89.5	89.5	90.4	89.2	90.2	90.9

* Current dollar equivalents are at the end of Table 6.11

Table 6.11
Percentage of Households with Telephone Service in March

Total Household Income in March 1984 Dollars *	1994	1995	1996	1997	1998	1999	2000	2001	2002
				Florida					
$9,999 or less	84.2	86.7	86.6	84.4	85.4	87.8	85.6	84.2	89.7
$10,000 - $19,999	91.1	93.7	94.0	92.0	93.6	91.5	90.2	91.1	94.3
$20,000 - $29,999	96.1	97.2	95.8	95.4	95.6	92.8	94.5	95.4	97.5
$30,000 - $39,999	97.1	97.2	95.9	94.7	97.8	95.2	97.1	97.1	96.8
$40,000 or more	98.7	98.0	97.8	97.7	97.3	97.3	96.9	95.3	97.0
All Households	92.4	93.9	93.4	92.1	93.3	92.6	92.4	92.3	94.7
				Georgia					
$9,999 or less	88.6	81.0	86.1	81.6	78.4	78.7	81.4	86.0	87.3
$10,000 - $19,999	91.2	90.6	88.4	87.8	90.0	90.7	90.2	90.6	90.9
$20,000 - $29,999	94.1	96.8	94.8	95.4	91.1	94.7	93.2	92.8	95.2
$30,000 - $39,999	95.7	96.5	97.0	97.9	93.3	98.5	95.1	95.1	96.5
$40,000 or more	98.0	95.4	95.7	93.9	97.4	99.0	98.1	96.0	98.9
All Households	93.2	91.4	92.0	90.4	90.3	92.5	91.9	92.1	93.8
				Hawaii					
$9,999 or less	84.6	83.5	88.8	89.9	85.4	87.2	88.9	93.6	92.5
$10,000 - $19,999	92.7	91.7	86.7	89.8	92.8	93.2	90.2	95.9	96.2
$20,000 - $29,999	93.3	99.1	97.1	96.4	97.6	97.6	94.2	96.6	96.7
$30,000 - $39,999	98.2	100.0	92.7	97.2	98.2	100.0	95.2	95.6	99.6
$40,000 or more	98.0	98.8	98.7	99.3	100.0	100.0	97.4	97.7	99.5
All Households	94.6	95.5	93.9	94.9	95.0	95.8	93.6	96.3	97.1
				Idaho					
$9,999 or less	87.0	83.9	85.6	87.9	85.6	81.9	84.4	87.6	91.1
$10,000 - $19,999	93.6	94.8	91.0	95.8	90.2	93.6	93.9	94.9	92.5
$20,000 - $29,999	98.3	98.2	98.2	96.5	93.0	95.8	94.4	96.5	97.8
$30,000 - $39,999	99.1	98.9	96.7	97.1	98.6	97.9	97.2	92.2	98.3
$40,000 or more	99.1	95.7	99.1	98.4	98.5	97.9	100.0	95.4	98.9
All Households	95.0	94.2	93.6	95.0	92.5	93.3	93.7	93.4	95.4
				Illinois					
$9,999 or less	81.3	81.4	83.3	83.2	81.7	75.3	78.8	81.9	83.9
$10,000 - $19,999	92.8	92.3	92.0	92.5	91.4	89.9	92.6	89.1	91.9
$20,000 - $29,999	97.7	95.3	95.8	96.7	93.0	94.2	94.3	93.2	94.9
$30,000 - $39,999	97.5	97.0	93.6	96.8	97.4	96.9	97.9	93.7	96.9
$40,000 or more	99.3	98.9	98.6	97.9	97.6	97.1	97.7	96.3	98.1
All Households	93.5	92.9	93.1	93.5	92.6	91.3	93.0	91.4	93.5
				Indiana					
$9,999 or less	87.7	83.2	92.7	91.6	84.5	83.3	92.4	85.3	88.5
$10,000 - $19,999	89.8	94.8	92.3	93.3	90.6	97.1	92.7	93.5	94.1
$20,000 - $29,999	95.8	98.2	96.8	94.6	98.7	95.1	98.4	96.2	95.9
$30,000 - $39,999	93.7	100.0	94.8	96.8	97.9	96.4	99.0	98.8	98.9
$40,000 or more	100.0	99.2	97.6	95.9	97.2	96.9	96.4	96.6	98.0
All Households	92.8	94.2	94.7	94.3	93.9	93.8	95.7	94.0	94.8
				Iowa					
$9,999 or less	93.1	88.8	91.3	87.7	93.3	92.5	90.1	94.7	95.0
$10,000 - $19,999	95.4	95.6	92.5	96.3	96.8	97.1	96.3	97.0	95.0
$20,000 - $29,999	98.0	98.7	99.2	98.1	95.1	94.2	97.3	99.2	98.7
$30,000 - $39,999	98.2	99.0	99.1	97.9	100.0	99.4	97.5	98.3	97.1
$40,000 or more	100.0	99.3	98.1	100.0	98.5	97.9	100.0	98.6	99.8
All Households	96.5	96.0	95.8	96.1	96.6	96.2	96.5	97.6	97.1
				Kansas					
$9,999 or less	82.1	89.3	85.5	87.0	91.2	94.4	83.2	79.3	88.6
$10,000 - $19,999	94.0	93.1	93.7	92.4	89.9	94.7	93.8	91.3	95.2
$20,000 - $29,999	99.6	97.8	96.9	98.6	100.0	96.8	96.7	97.7	96.1
$30,000 - $39,999	98.5	98.7	99.2	100.0	97.2	100.0	99.0	97.5	99.3
$40,000 or more	99.1	99.7	97.4	100.0	99.0	100.0	98.9	98.0	99.5
All Households	94.1	94.8	93.6	94.9	95.2	97.0	94.1	92.5	95.7
				Kentucky					
$9,999 or less	78.9	78.1	81.0	87.7	83.4	81.1	90.4	84.8	90.2
$10,000 - $19,999	94.7	93.9	91.7	90.0	94.7	94.7	91.3	87.8	94.2
$20,000 - $29,999	92.3	97.1	96.5	96.9	98.1	96.4	95.5	96.1	98.6
$30,000 - $39,999	96.3	97.8	100.0	99.1	98.7	98.7	97.2	98.9	99.4
$40,000 or more	99.3	100.0	94.8	96.2	99.2	99.4	97.9	96.9	98.4
All Households	90.1	91.2	91.3	93.1	94.1	93.4	93.9	91.9	95.7

* Current dollar equivalents are at the end of Table 6.11

Table 6.11
Percentage of Households with Telephone Service in March

Total Household Income in March 1984 Dollars *	1984	1985	1986	1987	1988	1989	1990	1991	1992	1993
				Louisiana						
$9,999 or less	80.9	79.6	78.2	72.2	68.8	79.7	77.5	85.3	84.2	77.3
$10,000 - $19,999	88.0	91.1	89.8	82.5	88.1	89.8	94.3	93.7	91.2	92.5
$20,000 - $29,999	94.1	95.1	94.9	95.2	97.8	98.8	97.2	98.0	97.9	95.7
$30,000 - $39,999	97.0	99.2	97.3	100.0	97.9	98.7	99.1	97.2	99.5	100.0
$40,000 or more	98.0	99.1	100.0	100.0	100.0	98.3	99.0	100.0	100.0	100.0
All Households	89.6	90.7	90.6	87.1	87.1	90.8	90.5	93.0	92.7	90.4
				Maine						
$9,999 or less	83.1	87.3	83.9	92.1	88.0	86.6	91.7	86.9	82.4	91.8
$10,000 - $19,999	94.0	91.4	96.0	88.4	92.6	94.8	95.0	96.4	89.3	95.7
$20,000 - $29,999	98.5	99.3	94.8	97.1	96.8	98.7	96.7	96.9	95.8	99.3
$30,000 - $39,999	100.0	98.9	96.0	97.0	98.9	97.8	100.0	100.0	98.5	100.0
$40,000 or more	100.0	98.2	98.6	100.0	98.2	100.0	100.0	99.0	98.6	100.0
All Households	94.3	94.2	92.8	94.2	94.3	95.2	96.5	95.6	91.8	96.9
				Maryland						
$9,999 or less	87.0	85.3	82.5	85.4	86.3	78.7	83.0	92.2	86.2	86.6
$10,000 - $19,999	94.9	90.6	95.4	95.5	95.2	97.1	94.6	94.6	93.8	94.7
$20,000 - $29,999	97.9	97.6	97.9	97.3	99.1	95.5	96.8	100.0	97.8	98.3
$30,000 - $39,999	99.4	100.0	100.0	100.0	98.4	100.0	98.5	97.3	98.8	96.1
$40,000 or more	98.5	99.7	99.6	100.0	99.2	100.0	99.5	99.2	98.9	100.0
All Households	96.2	95.3	95.8	96.3	96.5	95.8	95.5	97.3	95.7	95.9
				Massachusetts						
$9,999 or less	88.2	87.9	89.0	89.9	88.7	88.3	90.0	90.1	91.8	91.3
$10,000 - $19,999	93.1	95.0	95.4	94.8	96.9	95.0	94.5	95.4	94.8	97.0
$20,000 - $29,999	97.7	97.3	97.2	99.2	98.6	99.1	98.3	98.2	98.4	98.9
$30,000 - $39,999	100.0	98.5	98.7	98.8	98.7	98.4	99.5	99.7	99.2	99.3
$40,000 or more	99.1	99.4	99.5	99.4	99.8	99.8	99.6	99.6	99.7	99.9
All Households	95.7	95.9	96.2	96.7	96.9	96.6	96.7	96.6	96.9	97.4
				Michigan						
$9,999 or less	80.9	81.0	85.0	82.7	84.5	84.3	82.7	84.2	81.1	90.2
$10,000 - $19,999	93.2	92.2	91.8	95.3	93.6	94.2	93.2	94.6	94.9	95.1
$20,000 - $29,999	97.8	96.9	97.2	95.9	97.1	95.9	97.0	98.9	97.8	97.8
$30,000 - $39,999	99.1	98.7	97.7	99.1	99.1	99.1	98.7	98.4	99.1	99.7
$40,000 or more	99.7	99.5	98.9	98.8	99.2	99.6	99.5	99.5	99.3	99.6
All Households	93.3	92.7	93.6	94.2	94.5	94.6	94.2	94.7	94.1	96.3
				Minnesota						
$9,999 or less	85.2	90.4	85.5	87.3	92.3	90.4	89.6	92.6	86.2	93.5
$10,000 - $19,999	95.7	97.9	95.7	96.1	95.5	96.6	96.1	97.5	99.5	98.8
$20,000 - $29,999	99.7	99.3	99.2	98.2	100.0	98.2	98.5	98.0	100.0	98.5
$30,000 - $39,999	99.7	97.8	99.1	98.9	98.4	97.6	98.8	97.4	100.0	99.0
$40,000 or more	99.5	99.5	100.0	99.4	99.3	100.0	99.3	100.0	100.0	99.4
All Households	95.9	97.1	95.6	95.9	97.1	96.5	96.5	97.2	97.0	97.7
				Mississippi						
$9,999 or less	71.3	69.1	65.5	68.2	74.2	68.7	76.9	73.5	76.9	75.7
$10,000 - $19,999	79.0	81.4	86.5	84.3	79.4	86.3	87.5	88.3	88.5	88.9
$20,000 - $29,999	92.0	92.7	90.8	94.2	93.1	95.0	94.4	93.8	94.0	95.9
$30,000 - $39,999	96.3	91.6	93.9	96.5	93.3	98.9	100.0	100.0	97.7	96.0
$40,000 or more	98.4	97.2	97.9	95.4	98.9	98.9	100.0	98.8	97.3	97.3
All Households	81.9	81.7	82.1	82.8	83.9	84.7	88.1	86.4	86.9	87.0
				Missouri						
$9,999 or less	82.5	83.3	83.8	78.8	78.4	77.6	81.2	85.6	88.6	80.1
$10,000 - $19,999	90.4	90.8	91.1	92.3	96.1	91.9	87.9	92.9	91.5	94.7
$20,000 - $29,999	96.9	96.9	97.4	93.4	97.3	98.5	96.3	99.0	100.0	97.6
$30,000 - $39,999	99.2	98.5	99.2	98.4	98.1	96.1	98.7	98.9	100.0	99.2
$40,000 or more	99.4	100.0	98.0	100.0	99.4	97.5	100.0	98.2	99.0	100.0
All Households	92.2	92.8	93.1	91.5	93.0	91.0	91.9	94.2	94.8	92.8
				Montana						
$9,999 or less	79.6	84.0	81.2	78.3	81.4	80.4	80.2	77.9	80.5	84.6
$10,000 - $19,999	88.7	90.2	95.8	93.0	95.6	94.5	92.7	94.2	94.4	95.1
$20,000 - $29,999	96.4	97.8	97.8	94.9	90.7	96.9	95.0	95.9	96.6	97.9
$30,000 - $39,999	97.4	97.7	98.9	100.0	98.9	100.0	98.3	98.6	98.5	100.0
$40,000 or more	100.0	98.2	98.6	97.7	97.9	97.5	100.0	100.0	100.0	98.7
All Households	90.3	92.2	93.1	91.3	91.1	92.6	91.7	91.5	92.6	94.5

* Current dollar equivalents are at the end of Table 6.11

Table 6.11
Percentage of Households with Telephone Service in March

Total Household Income in March 1984 Dollars *	1994	1995	1996	1997	1998	1999	2000	2001	2002
				Louisiana					
$9,999 or less	81.7	81.9	79.5	81.7	84.2	82.3	85.4	86.7	84.1
$10,000 - $19,999	93.4	90.3	95.0	93.6	93.6	91.7	92.2	92.5	91.2
$20,000 - $29,999	95.0	96.4	93.2	95.0	97.1	90.5	91.2	96.5	93.3
$30,000 - $39,999	98.4	100.0	93.9	92.4	97.9	94.1	90.7	100.0	96.2
$40,000 or more	98.1	98.1	97.8	98.3	98.0	98.8	96.0	98.0	97.1
All Households	91.6	91.0	90.5	91.2	93.5	90.6	90.9	93.3	91.4
				Maine					
$9,999 or less	86.7	88.4	91.9	90.5	92.6	94.5	98.0	97.7	96.5
$10,000 - $19,999	96.7	94.0	94.8	90.3	93.2	95.6	97.5	97.6	97.9
$20,000 - $29,999	96.4	98.9	98.7	95.6	97.8	98.6	98.4	97.6	99.5
$30,000 - $39,999	100.0	100.0	100.0	95.3	98.5	100.0	100.0	98.9	98.9
$40,000 or more	100.0	100.0	98.1	98.9	100.0	100.0	99.2	99.3	98.7
All Households	95.0	95.4	96.5	93.7	95.9	97.6	98.5	98.2	98.2
				Maryland					
$9,999 or less	95.5	87.1	92.1	85.9	89.7	91.6	91.2	87.5	90.2
$10,000 - $19,999	94.3	93.3	93.3	96.9	93.7	93.7	94.1	92.2	94.5
$20,000 - $29,999	94.1	96.2	95.6	96.2	94.9	99.3	96.9	95.1	99.0
$30,000 - $39,999	95.8	98.0	96.8	97.0	97.3	100.0	97.9	98.2	97.9
$40,000 or more	97.3	98.0	100.0	98.0	100.0	98.3	98.4	99.5	99.3
All Households	95.6	94.8	96.2	95.3	96.1	97.0	96.4	95.5	96.8
				Massachusetts					
$9,999 or less	92.0	90.7	87.3	91.7	84.3	90.2	89.8	90.8	94.4
$10,000 - $19,999	95.6	94.7	94.5	93.0	93.3	93.8	89.2	91.9	93.2
$20,000 - $29,999	96.0	96.4	96.1	97.1	97.8	94.5	95.5	98.6	96.1
$30,000 - $39,999	98.0	99.2	98.6	100.0	97.7	97.0	97.1	98.5	97.3
$40,000 or more	98.8	98.7	99.1	98.2	97.4	98.7	97.7	98.5	97.5
All Households	96.2	96.0	95.2	95.9	94.1	95.2	94.0	95.8	95.9
				Michigan					
$9,999 or less	89.6	87.6	84.2	86.0	87.1	83.5	88.1	86.6	86.4
$10,000 - $19,999	93.8	96.2	92.9	92.9	95.0	93.3	95.7	95.2	93.2
$20,000 - $29,999	98.1	97.1	96.1	98.3	96.9	95.3	97.6	95.4	96.2
$30,000 - $39,999	98.5	96.5	97.8	98.6	96.7	97.3	97.0	99.5	97.6
$40,000 or more	99.2	98.7	99.3	98.5	98.9	98.4	98.6	98.7	98.7
All Households	95.6	95.3	94.0	94.9	95.1	93.9	95.8	95.3	94.7
				Minnesota					
$9,999 or less	87.4	93.9	95.8	91.7	90.0	86.5	94.1	90.7	92.1
$10,000 - $19,999	97.5	96.9	96.5	96.8	98.3	92.6	98.8	96.3	95.8
$20,000 - $29,999	98.4	95.6	96.6	100.0	97.7	98.8	97.9	97.9	97.7
$30,000 - $39,999	100.0	98.4	99.0	97.1	98.9	97.9	97.0	97.3	98.8
$40,000 or more	100.0	99.4	100.0	100.0	99.4	99.1	99.4	99.0	99.9
All Households	96.5	96.8	97.7	97.4	97.3	95.7	97.8	97.1	97.5
				Mississippi					
$9,999 or less	78.6	73.6	76.1	76.6	76.4	75.2	76.7	77.8	79.4
$10,000 - $19,999	91.5	88.5	86.1	90.2	89.1	85.0	92.9	86.6	94.9
$20,000 - $29,999	94.5	96.7	91.5	96.8	98.5	94.3	92.6	92.3	94.5
$30,000 - $39,999	96.0	94.5	98.6	98.0	96.0	93.1	90.9	92.4	97.3
$40,000 or more	96.1	99.1	95.6	99.0	97.3	100.0	96.5	97.1	98.5
All Households	88.9	87.2	86.7	89.4	89.3	87.2	88.9	88.0	90.9
				Missouri					
$9,999 or less	83.2	85.5	87.3	95.2	84.4	82.7	86.1	93.2	88.3
$10,000 - $19,999	91.8	93.6	98.1	96.2	96.7	94.6	94.5	93.8	93.9
$20,000 - $29,999	96.4	98.4	96.6	96.7	96.5	95.6	96.5	97.1	96.7
$30,000 - $39,999	94.4	96.6	99.0	100.0	98.9	99.2	100.0	98.4	97.8
$40,000 or more	100.0	100.0	100.0	100.0	99.3	100.0	99.2	99.6	99.1
All Households	92.1	94.1	96.3	97.5	95.0	94.8	95.5	96.7	95.4
				Montana					
$9,999 or less	91.3	91.1	89.4	86.3	87.2	88.0	88.0	90.2	92.9
$10,000 - $19,999	94.6	96.7	92.8	93.1	91.3	96.9	95.5	95.8	98.4
$20,000 - $29,999	96.4	97.3	97.8	98.1	97.9	98.7	98.4	97.5	96.5
$30,000 - $39,999	98.5	99.1	100.0	98.8	97.8	99.1	98.5	98.2	97.0
$40,000 or more	99.2	100.0	95.6	99.2	97.2	97.6	99.1	94.0	95.5
All Households	95.4	96.3	94.2	94.1	93.2	95.6	95.1	94.8	96.1

* Current dollar equivalents are at the end of Table 6.11

Table 6.11
Percentage of Households with Telephone Service in March

Total Household Income in March 1984 Dollars *	1984	1985	1986	1987	1988	1989	1990	1991	1992	1993
				Nebraska						
$9,999 or less	90.7	94.2	92.0	89.0	88.1	87.0	86.3	89.4	91.2	91.1
$10,000 - $19,999	97.1	93.8	93.4	93.1	97.2	96.6	97.6	95.4	98.0	98.7
$20,000 - $29,999	99.2	98.1	98.9	97.2	100.0	100.0	97.4	97.4	98.3	97.6
$30,000 - $39,999	100.0	100.0	97.3	100.0	100.0	100.0	100.0	100.0	99.2	100.0
$40,000 or more	100.0	98.7	100.0	99.1	98.4	100.0	100.0	100.0	100.0	100.0
All Households	96.6	96.5	95.8	94.9	96.4	96.4	95.8	95.9	97.2	97.3
				Nevada						
$9,999 or less	78.4	85.2	76.9	78.8	77.9	74.9	80.4	78.4	90.0	88.0
$10,000 - $19,999	89.8	84.5	92.5	91.1	89.6	91.3	91.8	89.2	91.1	92.7
$20,000 - $29,999	97.7	96.6	93.0	91.7	96.2	95.5	98.1	97.2	97.0	96.2
$30,000 - $39,999	98.2	95.4	96.7	97.9	96.6	97.1	96.2	99.3	97.5	98.8
$40,000 or more	98.6	96.3	100.0	100.0	98.7	96.8	99.1	99.4	98.4	100.0
All Households	93.0	91.4	91.3	92.5	92.0	91.5	93.6	92.9	94.7	95.1
				New Hampshire						
$9,999 or less	82.2	87.8	84.9	91.7	90.2	88.7	88.3	86.1	82.1	87.4
$10,000 - $19,999	94.3	89.7	88.1	88.2	95.3	92.2	91.6	95.9	92.9	97.6
$20,000 - $29,999	98.4	92.6	97.1	92.4	98.0	98.0	96.9	95.3	97.0	98.1
$30,000 - $39,999	99.0	98.7	97.5	97.5	95.7	98.0	97.6	100.0	100.0	100.0
$40,000 or more	100.0	97.7	100.0	98.5	99.3	98.6	100.0	100.0	98.6	100.0
All Households	94.8	93.3	94.0	94.1	96.4	95.8	95.9	96.7	94.6	97.2
				New Jersey						
$9,999 or less	83.2	84.3	80.0	81.6	85.4	86.8	86.6	83.5	84.8	83.2
$10,000 - $19,999	91.1	94.6	93.9	93.6	89.0	92.5	94.3	92.1	91.1	93.5
$20,000 - $29,999	96.1	96.6	96.9	94.4	95.4	95.9	95.0	96.6	98.6	94.5
$30,000 - $39,999	99.1	100.0	98.4	98.3	98.1	96.5	98.5	97.8	98.2	98.5
$40,000 or more	98.6	99.4	98.9	99.3	99.2	99.0	98.7	99.0	98.9	99.0
All Households	93.6	95.2	94.5	94.2	94.3	95.1	95.5	94.8	94.9	94.3
				New Mexico						
$9,999 or less	61.8	67.4	67.8	73.6	70.3	73.8	75.3	71.5	71.7	75.5
$10,000 - $19,999	81.7	80.8	83.1	87.3	84.7	84.5	83.3	85.7	89.5	88.0
$20,000 - $29,999	89.8	90.7	89.9	96.8	92.6	97.1	89.2	96.5	95.1	93.7
$30,000 - $39,999	98.1	96.3	98.1	94.7	93.9	93.4	97.3	93.6	99.5	97.2
$40,000 or more	99.0	98.2	98.4	99.3	98.6	98.7	99.3	98.9	98.7	99.1
All Households	82.1	84.3	85.2	88.2	85.5	86.5	86.4	87.3	88.6	88.7
				New York						
$9,999 or less	78.4	80.4	81.6	82.9	82.2	80.6	75.4	77.7	83.2	84.2
$10,000 - $19,999	91.9	91.8	92.7	91.8	92.3	94.1	90.7	89.8	92.9	94.5
$20,000 - $29,999	97.1	96.8	96.9	97.4	96.5	94.1	94.1	95.6	94.6	96.1
$30,000 - $39,999	98.0	98.1	98.2	97.6	96.8	98.4	96.4	98.5	97.6	97.6
$40,000 or more	98.5	98.8	98.4	99.1	98.9	98.9	98.3	98.6	99.3	98.5
All Households	91.4	92.2	92.9	93.3	93.0	92.9	90.9	91.5	93.1	93.7
				North Carolina						
$9,999 or less	73.5	75.7	78.4	77.5	77.1	82.4	82.7	84.1	83.6	85.0
$10,000 - $19,999	87.0	89.2	88.1	88.0	88.2	88.3	91.0	91.2	91.4	90.9
$20,000 - $29,999	96.4	94.6	94.3	94.1	95.5	96.3	95.5	95.3	96.7	96.3
$30,000 - $39,999	98.5	99.4	98.2	98.0	98.5	99.4	97.9	98.1	97.5	98.5
$40,000 or more	98.4	99.5	98.9	99.1	99.7	100.0	99.8	100.0	99.5	99.8
All Households	89.0	89.9	90.1	89.8	90.2	92.1	92.5	92.8	92.7	93.1
				North Dakota						
$9,999 or less	85.2	85.5	89.5	94.1	92.1	88.9	89.8	90.6	90.0	91.9
$10,000 - $19,999	95.0	94.9	93.1	98.3	95.0	98.3	97.9	97.6	97.2	98.2
$20,000 - $29,999	95.7	98.9	98.1	98.6	100.0	97.7	98.3	99.2	98.9	97.5
$30,000 - $39,999	98.7	100.0	99.1	100.0	100.0	99.2	99.0	99.2	99.2	100.0
$40,000 or more	99.0	100.0	99.2	100.0	100.0	100.0	100.0	99.0	99.0	100.0
All Households	93.9	94.9	95.0	97.9	96.8	96.5	96.7	96.7	96.3	97.2
				Ohio						
$9,999 or less	81.0	77.4	79.1	80.6	82.8	82.2	88.6	85.9	84.4	86.3
$10,000 - $19,999	93.2	91.0	94.7	94.0	93.5	94.3	95.8	94.2	93.6	93.7
$20,000 - $29,999	97.0	96.8	96.4	97.6	97.4	97.5	98.0	97.1	97.8	98.0
$30,000 - $39,999	98.4	96.9	99.2	98.0	99.4	99.5	98.3	97.9	99.4	99.1
$40,000 or more	99.4	99.3	99.4	98.5	99.4	99.6	99.6	99.8	99.0	99.7
All Households	93.2	91.6	93.5	93.4	94.2	94.3	96.0	94.8	94.3	95.1

* Current dollar equivalents are at the end of Table 6.11

Table 6.11
Percentage of Households with Telephone Service in March

Total Household Income in March 1984 Dollars *	1994	1995	1996	1997	1998	1999	2000	2001	2002
				Nebraska					
$9,999 or less	90.7	90.9	90.1	92.8	92.5	85.1	96.6	93.1	92.7
$10,000 - $19,999	96.2	98.8	97.5	97.5	94.4	94.8	96.6	97.4	96.7
$20,000 - $29,999	99.4	99.3	98.0	97.4	96.8	98.6	100.0	98.2	95.3
$30,000 - $39,999	99.3	98.0	95.5	100.0	98.5	97.5	100.0	98.8	97.9
$40,000 or more	100.0	97.8	99.2	98.0	97.9	98.9	98.4	98.5	98.9
All Households	97.0	97.1	96.0	97.0	95.7	94.6	98.1	97.3	96.5
				Nevada					
$9,999 or less	78.3	78.5	88.4	90.8	79.3	78.2	89.7	89.0	92.1
$10,000 - $19,999	92.3	92.1	90.0	91.3	88.8	93.3	94.0	94.2	93.3
$20,000 - $29,999	96.6	93.4	96.0	92.3	95.4	97.0	95.9	96.2	95.8
$30,000 - $39,999	95.3	97.7	97.4	96.3	100.0	95.1	96.2	96.6	98.2
$40,000 or more	97.2	98.8	99.3	98.0	98.6	95.2	98.8	97.3	99.0
All Households	92.6	92.3	94.1	93.8	92.5	92.5	95.4	95.1	95.9
				New Hampshire					
$9,999 or less	89.0	89.7	96.1	93.6	88.6	90.2	95.6	95.3	92.7
$10,000 - $19,999	94.8	92.5	97.8	97.3	93.3	96.3	96.4	96.9	97.0
$20,000 - $29,999	94.0	97.4	98.2	96.4	94.5	96.4	96.6	98.8	99.3
$30,000 - $39,999	100.0	96.4	95.2	98.3	100.0	95.5	100.0	99.1	100.0
$40,000 or more	100.0	99.4	99.1	99.1	98.7	97.6	100.0	99.3	98.7
All Households	95.9	95.2	97.6	97.1	95.4	95.7	98.0	98.1	97.8
				New Jersey					
$9,999 or less	83.4	81.9	83.4	88.6	90.0	88.9	89.8	86.2	86.1
$10,000 - $19,999	93.6	88.4	88.3	94.9	94.4	93.4	93.5	95.2	94.7
$20,000 - $29,999	96.0	91.9	91.6	97.1	95.2	95.6	90.5	94.0	97.7
$30,000 - $39,999	97.7	97.5	96.1	97.7	95.8	97.7	98.0	97.0	98.7
$40,000 or more	97.4	96.9	98.2	99.2	99.0	97.0	97.5	98.6	98.5
All Households	94.0	92.0	92.4	96.1	95.7	94.9	94.5	94.9	95.6
				New Mexico					
$9,999 or less	80.3	78.0	68.5	69.6	76.2	76.6	85.9	83.0	83.8
$10,000 - $19,999	87.2	87.4	87.1	90.1	87.8	85.6	90.0	90.9	93.7
$20,000 - $29,999	93.5	92.4	91.1	93.0	93.4	91.5	93.9	94.2	95.0
$30,000 - $39,999	97.3	97.5	96.4	95.2	89.8	94.5	91.7	93.1	95.1
$40,000 or more	96.2	100.0	97.9	100.0	97.6	93.1	97.2	95.7	98.2
All Households	89.4	89.0	84.3	86.0	87.8	86.7	91.3	90.7	92.4
				New York					
$9,999 or less	83.7	84.8	85.4	87.5	88.5	90.7	92.0	90.7	89.2
$10,000 - $19,999	93.5	94.4	93.3	95.3	95.3	94.3	96.9	94.0	96.6
$20,000 - $29,999	95.7	95.4	96.3	95.4	97.4	96.2	96.8	95.0	98.2
$30,000 - $39,999	98.0	96.2	97.6	97.3	98.4	97.5	97.6	97.7	98.6
$40,000 or more	99.1	98.5	98.4	98.8	98.7	98.1	97.9	97.8	98.7
All Households	93.4	93.4	93.6	94.5	95.2	95.1	96.1	95.0	96.0
				North Carolina					
$9,999 or less	83.9	83.5	85.5	83.6	85.5	84.3	85.1	86.5	86.9
$10,000 - $19,999	93.6	92.3	87.9	91.8	91.0	92.6	92.4	91.7	93.7
$20,000 - $29,999	94.5	95.7	95.9	96.3	94.5	95.7	95.8	96.2	97.6
$30,000 - $39,999	97.0	97.6	98.2	98.9	97.2	99.0	96.7	95.7	96.8
$40,000 or more	99.1	98.7	99.1	98.4	98.1	98.0	98.4	97.1	98.0
All Households	92.9	92.6	92.5	93.5	93.1	93.3	93.5	93.1	94.3
				North Dakota					
$9,999 or less	89.8	94.4	91.3	93.6	91.2	89.3	89.1	86.2	89.6
$10,000 - $19,999	97.1	97.8	95.5	95.4	94.9	95.7	95.6	95.2	95.7
$20,000 - $29,999	98.3	98.9	98.1	96.8	100.0	99.4	95.6	98.1	98.0
$30,000 - $39,999	97.9	100.0	100.0	98.7	100.0	98.8	97.8	99.0	98.2
$40,000 or more	100.0	98.8	100.0	98.6	100.0	100.0	99.0	98.3	99.4
All Households	96.3	97.6	96.2	96.2	96.5	95.7	94.8	94.9	95.7
				Ohio					
$9,999 or less	85.8	83.4	87.3	88.5	87.7	87.8	88.0	86.9	90.6
$10,000 - $19,999	94.8	95.8	92.9	94.7	95.1	94.0	93.9	95.1	96.2
$20,000 - $29,999	96.7	95.5	98.7	96.8	98.9	98.7	97.1	96.3	97.8
$30,000 - $39,999	98.8	98.3	99.2	97.0	98.6	98.3	96.5	98.4	99.0
$40,000 or more	98.7	99.3	98.8	99.3	99.3	99.2	98.5	98.6	98.7
All Households	94.6	93.9	95.0	95.0	95.8	95.6	94.8	95.2	96.4

* Current dollar equivalents are at the end of Table 6.11

Table 6.11
Percentage of Households with Telephone Service in March

Total Household Income in March 1984 Dollars *	1984	1985	1986	1987	1988	1989	1990	1991	1992	1993
				Oklahoma						
$9,999 or less	81.9	77.5	80.8	67.8	74.7	67.5	75.8	76.7	78.5	82.5
$10,000 - $19,999	90.8	88.4	86.2	89.7	88.5	86.5	91.4	87.2	90.8	91.2
$20,000 - $29,999	94.7	93.5	93.1	95.9	96.7	96.8	96.7	96.3	97.8	96.1
$30,000 - $39,999	94.4	98.7	98.8	98.9	100.0	95.5	98.4	98.7	100.0	100.0
$40,000 or more	99.0	99.2	98.2	100.0	100.0	99.1	99.2	100.0	100.0	98.9
All Households	91.0	90.3	89.9	88.3	89.7	86.6	90.5	89.6	91.2	91.8
				Oregon						
$9,999 or less	76.4	73.5	83.6	72.5	68.6	71.2	82.0	88.6	83.5	82.4
$10,000 - $19,999	94.2	89.9	91.9	92.1	88.2	87.6	88.7	96.9	90.2	91.3
$20,000 - $29,999	95.0	94.4	93.5	97.5	98.7	95.1	97.9	98.6	92.4	100.0
$30,000 - $39,999	100.0	100.0	97.2	98.8	100.0	95.3	100.0	100.0	96.8	92.7
$40,000 or more	96.9	93.9	99.1	100.0	100.0	99.0	97.9	98.2	99.3	99.3
All Households	91.4	89.6	92.4	91.5	89.7	89.6	92.8	96.2	91.8	92.8
				Pennsylvania						
$9,999 or less	85.6	85.2	88.4	88.7	89.8	90.5	91.0	91.9	93.4	92.3
$10,000 - $19,999	95.2	95.0	96.8	95.7	95.2	96.4	96.6	96.9	97.8	98.2
$20,000 - $29,999	98.0	97.5	98.0	98.2	99.0	98.2	98.4	98.8	99.0	99.0
$30,000 - $39,999	99.0	99.5	98.4	98.6	98.3	99.4	98.6	100.0	99.7	99.7
$40,000 or more	99.2	99.6	99.0	99.6	99.3	99.6	99.2	99.4	99.8	99.6
All Households	94.4	94.4	95.9	96.0	96.1	96.7	96.7	97.2	97.8	97.5
				Rhode Island						
$9,999 or less	86.4	80.7	87.8	91.2	92.9	83.5	82.4	83.8	87.0	85.6
$10,000 - $19,999	93.2	96.4	91.9	89.2	93.5	94.9	96.3	94.8	93.0	96.0
$20,000 - $29,999	97.8	96.7	96.1	97.3	95.3	98.8	95.5	95.5	98.2	98.1
$30,000 - $39,999	98.5	100.0	100.0	100.0	98.8	100.0	100.0	98.3	98.2	96.8
$40,000 or more	98.3	98.0	100.0	100.0	100.0	99.2	99.3	99.2	100.0	98.9
All Households	94.0	93.3	94.8	95.4	96.1	95.3	94.8	94.6	94.9	94.8
				South Carolina						
$9,999 or less	66.1	73.0	77.1	75.5	75.7	72.2	76.8	75.3	73.1	76.4
$10,000 - $19,999	88.2	82.7	86.3	86.9	85.1	81.8	86.8	85.2	88.3	88.3
$20,000 - $29,999	96.1	98.2	94.7	95.7	89.7	93.1	97.9	96.9	98.1	92.6
$30,000 - $39,999	93.5	98.3	100.0	97.6	98.9	98.2	98.3	96.3	97.3	96.0
$40,000 or more	99.1	95.7	99.1	98.4	98.4	99.3	100.0	100.0	97.9	100.0
All Households	85.1	87.5	88.9	89.1	88.5	87.2	89.7	89.7	89.2	89.2
				South Dakota						
$9,999 or less	84.6	85.6	84.4	82.0	80.0	84.9	88.7	85.8	90.6	87.5
$10,000 - $19,999	92.5	89.6	93.9	94.8	92.7	93.7	93.5	93.8	91.5	93.3
$20,000 - $29,999	98.4	97.8	99.3	95.9	98.4	97.5	97.8	95.4	97.9	95.5
$30,000 - $39,999	98.8	97.9	98.8	99.2	98.4	96.3	98.2	99.0	99.2	99.2
$40,000 or more	100.0	99.0	97.9	97.1	100.0	98.9	99.1	98.4	97.6	98.4
All Households	93.0	92.4	93.5	92.3	92.3	93.4	94.4	93.5	94.3	93.6
				Tennessee						
$9,999 or less	71.1	75.0	79.4	80.4	80.5	86.7	86.0	75.6	89.6	83.0
$10,000 - $19,999	88.3	91.2	89.4	89.5	93.9	90.0	88.2	93.4	91.3	93.1
$20,000 - $29,999	94.5	91.2	94.1	95.4	97.5	97.6	97.0	97.6	98.0	99.2
$30,000 - $39,999	100.0	97.5	100.0	96.0	93.7	97.7	100.0	100.0	97.8	97.8
$40,000 or more	100.0	98.8	100.0	97.4	99.0	100.0	99.1	97.9	100.0	99.3
All Households	87.1	88.0	89.8	89.5	91.6	93.0	92.3	90.8	94.1	92.8
				Texas						
$9,999 or less	74.0	73.8	72.8	77.5	70.8	73.3	77.5	78.8	80.7	79.7
$10,000 - $19,999	84.6	84.5	85.4	86.0	83.9	84.0	86.5	88.8	91.2	91.7
$20,000 - $29,999	91.7	90.1	91.2	95.8	95.5	93.1	95.9	94.9	94.5	96.5
$30,000 - $39,999	97.0	96.9	94.5	96.2	97.9	98.2	98.7	98.3	98.0	98.6
$40,000 or more	98.5	98.9	99.3	99.0	98.7	97.8	98.5	99.3	99.3	99.0
All Households	88.4	88.1	88.1	90.2	88.2	87.8	90.0	91.2	91.8	92.0
				Utah						
$9,999 or less	81.5	87.9	78.3	73.0	79.1	87.7	85.3	96.1	91.0	86.9
$10,000 - $19,999	88.4	95.9	91.2	91.9	91.0	93.6	96.8	95.4	94.4	95.3
$20,000 - $29,999	97.0	96.9	98.3	97.8	97.2	99.2	99.2	98.2	92.5	96.3
$30,000 - $39,999	100.0	97.8	100.0	97.8	92.7	99.1	98.4	98.6	98.7	100.0
$40,000 or more	100.0	98.2	100.0	100.0	100.0	98.9	100.0	99.0	97.8	98.2
All Households	92.4	95.5	94.0	92.9	92.6	95.6	0.0	97.3	94.4	95.6

* Current dollar equivalents are at the end of Table 6.11

Table 6.11
Percentage of Households with Telephone Service in March

Total Household Income in March 1984 Dollars *	1994	1995	1996	1997	1998	1999	2000	2001	2002
				Oklahoma					
$9,999 or less	84.6	76.5	80.4	78.9	80.0	80.0	82.1	87.1	85.1
$10,000 - $19,999	93.8	92.9	90.0	95.4	89.5	89.2	86.6	92.2	91.7
$20,000 - $29,999	98.1	99.5	95.9	98.3	95.6	98.1	93.8	92.2	94.6
$30,000 - $39,999	95.2	100.0	96.4	98.0	97.8	95.5	97.3	95.8	99.1
$40,000 or more	99.2	99.1	98.2	96.1	96.0	96.0	97.6	99.4	99.5
All Households	93.0	91.4	90.3	91.8	90.6	90.8	90.3	92.7	93.1
				Oregon					
$9,999 or less	92.6	90.3	88.1	90.5	86.8	87.8	86.7	90.2	91.9
$10,000 - $19,999	92.6	98.1	95.9	95.0	94.7	94.1	91.3	97.2	96.7
$20,000 - $29,999	100.0	97.0	100.0	96.1	96.8	98.4	98.1	96.3	98.4
$30,000 - $39,999	97.9	97.0	98.9	97.4	100.0	100.0	97.3	98.1	100.0
$40,000 or more	98.7	100.0	100.0	97.7	98.4	97.1	97.2	97.2	100.0
All Households	96.2	96.4	96.7	95.3	95.3	95.1	94.2	96.0	97.4
				Pennsylvania					
$9,999 or less	91.9	91.8	92.4	93.6	92.1	92.3	94.5	92.9	94.0
$10,000 - $19,999	97.6	95.7	98.2	97.0	97.6	96.5	96.1	96.7	97.7
$20,000 - $29,999	98.7	98.3	98.1	98.6	97.7	98.7	99.0	98.7	98.3
$30,000 - $39,999	99.4	99.4	98.1	99.5	98.8	97.5	98.5	97.8	99.5
$40,000 or more	99.2	99.2	99.4	99.1	98.9	99.1	99.0	97.3	99.3
All Households	97.1	96.6	97.1	97.3	96.9	96.9	97.3	96.7	97.8
				Rhode Island					
$9,999 or less	87.6	92.9	90.7	87.6	92.5	85.8	89.6	92.5	92.3
$10,000 - $19,999	96.0	94.4	94.3	91.9	95.9	96.3	91.9	97.0	94.3
$20,000 - $29,999	97.8	98.8	97.2	96.1	98.5	96.6	97.6	96.1	95.0
$30,000 - $39,999	100.0	98.8	99.3	100.0	98.5	98.9	93.8	98.8	99.6
$40,000 or more	99.6	99.0	98.2	100.0	97.7	97.3	99.4	98.7	99.1
All Households	95.9	96.5	95.5	94.6	96.2	94.7	94.6	96.6	96.1
				South Carolina					
$9,999 or less	74.9	79.5	80.6	76.2	80.5	89.9	86.2	84.6	85.7
$10,000 - $19,999	85.7	90.8	93.2	91.3	92.5	93.3	88.9	91.1	94.3
$20,000 - $29,999	94.6	93.1	97.3	95.7	94.8	95.3	100.0	97.7	96.4
$30,000 - $39,999	98.2	100.0	96.4	98.5	94.5	96.1	100.0	95.5	98.2
$40,000 or more	100.0	97.6	98.9	100.0	99.1	100.0	100.0	98.9	97.5
All Households	88.1	90.9	92.0	92.0	92.1	94.6	94.3	93.3	94.0
				South Dakota					
$9,999 or less	87.6	86.8	82.7	90.5	68.5	73.8	91.1	91.6	88.8
$10,000 - $19,999	97.3	95.9	93.3	92.5	94.1	93.9	90.4	93.8	93.9
$20,000 - $29,999	95.4	97.6	97.6	98.8	95.7	97.8	99.2	96.1	95.9
$30,000 - $39,999	100.0	96.7	99.0	96.7	100.0	96.9	100.0	96.7	99.4
$40,000 or more	98.2	99.0	98.9	98.8	98.2	100.0	99.1	98.1	99.4
All Households	94.8	94.7	93.1	94.7	89.0	91.4	95.3	95.0	95.2
				Tennessee					
$9,999 or less	84.6	82.5	82.6	89.3	87.1	83.3	90.9	82.4	85.9
$10,000 - $19,999	91.6	93.9	93.4	92.9	93.3	92.9	96.9	92.7	93.6
$20,000 - $29,999	98.4	94.4	99.3	96.2	97.7	97.4	95.0	98.5	93.2
$30,000 - $39,999	100.0	100.0	100.0	98.3	95.7	97.2	100.0	96.0	97.7
$40,000 or more	100.0	100.0	97.5	97.6	98.3	98.4	100.0	98.4	99.0
All Households	92.9	92.7	93.4	94.1	93.9	93.3	96.3	92.8	93.2
				Texas					
$9,999 or less	82.6	82.2	79.7	79.6	83.2	83.1	85.2	86.2	86.7
$10,000 - $19,999	91.9	88.7	89.6	90.6	90.9	91.1	92.0	92.4	92.1
$20,000 - $29,999	93.9	92.7	94.3	94.2	95.5	93.9	95.5	93.8	95.9
$30,000 - $39,999	96.9	97.6	97.4	96.3	98.0	94.4	97.6	95.4	98.4
$40,000 or more	98.5	97.9	98.2	97.5	98.0	98.1	98.4	97.6	99.3
All Households	92.0	91.0	91.0	91.0	92.4	92.1	93.5	93.0	94.4
				Utah					
$9,999 or less	87.7	91.2	84.5	98.3	94.1	89.0	88.1	91.1	91.1
$10,000 - $19,999	96.5	96.4	95.5	94.1	98.5	94.0	95.0	94.7	96.6
$20,000 - $29,999	97.4	99.5	97.1	97.8	98.8	97.2	97.7	98.2	97.3
$30,000 - $39,999	97.9	99.1	99.1	100.0	99.0	98.2	98.9	98.4	96.0
$40,000 or more	98.9	100.0	99.7	99.3	98.2	97.4	96.8	97.3	99.0
All Households	96.2	97.3	96.0	97.5	98.0	95.6	95.8	96.2	96.4

* Current dollar equivalents are at the end of Table 6.11

Table 6.11
Percentage of Households with Telephone Service in March

Total Household Income in March 1984 Dollars *	1984	1985	1986	1987	1988	1989	1990	1991	1992	1993
				Vermont						
$9,999 or less	75.3	77.2	83.5	90.8	88.4	87.7	90.8	83.5	83.6	87.9
$10,000 - $19,999	93.3	90.3	89.9	96.4	93.9	95.0	96.4	94.8	94.0	88.9
$20,000 - $29,999	96.3	96.0	97.7	95.3	100.0	97.3	97.4	95.9	98.9	97.3
$30,000 - $39,999	97.6	94.0	100.0	98.9	98.7	98.6	99.0	100.0	98.3	96.3
$40,000 or more	100.0	97.4	98.4	99.0	100.0	99.2	99.1	100.0	98.9	97.6
All Households	91.5	90.7	94.1	95.9	95.9	95.8	96.8	94.8	94.2	93.4
				Virginia						
$9,999 or less	80.4	82.5	74.7	73.1	80.0	79.8	82.1	71.6	80.1	84.0
$10,000 - $19,999	90.2	86.9	90.2	91.0	94.8	88.7	89.4	91.2	92.4	87.3
$20,000 - $29,999	95.7	96.9	94.4	96.2	95.0	96.0	94.8	95.6	97.5	97.9
$30,000 - $39,999	98.2	98.4	99.2	98.7	98.0	97.1	98.3	99.0	98.1	99.2
$40,000 or more	98.9	98.3	98.9	99.1	100.0	98.6	99.3	100.0	99.6	99.1
All Households	93.2	92.9	92.2	93.0	94.4	92.8	93.4	92.3	94.3	94.1
				Washington						
$9,999 or less	82.7	82.9	80.2	81.2	83.3	84.8	92.1	92.3	87.5	93.1
$10,000 - $19,999	91.1	89.5	92.5	93.5	89.8	96.7	96.7	95.6	97.9	97.6
$20,000 - $29,999	95.9	96.1	93.3	94.6	96.8	98.5	97.0	98.7	98.7	97.1
$30,000 - $39,999	96.2	98.6	96.7	99.1	98.0	99.1	99.3	100.0	100.0	98.6
$40,000 or more	98.4	97.7	97.3	98.5	99.6	100.0	99.4	100.0	98.9	100.0
All Households	92.9	93.1	92.1	93.4	93.5	96.6	97.2	97.4	96.9	97.4
				West Virginia						
$9,999 or less	75.7	74.4	79.9	77.1	75.8	76.7	77.1	77.4	79.4	78.6
$10,000 - $19,999	88.8	90.9	94.0	91.9	93.2	88.6	89.3	87.7	89.2	93.1
$20,000 - $29,999	91.2	93.8	97.3	95.4	92.7	93.7	94.2	97.8	96.2	95.5
$30,000 - $39,999	98.9	97.6	97.2	97.2	97.1	97.5	95.3	99.0	97.6	95.7
$40,000 or more	100.0	97.1	98.7	100.0	97.2	97.6	98.9	95.3	97.9	100.0
All Households	87.3	88.0	90.7	88.7	88.0	87.6	88.7	89.0	89.6	89.4
				Wisconsin						
$9,999 or less	88.4	83.5	81.4	85.1	86.1	88.4	89.6	90.4	90.5	93.3
$10,000 - $19,999	96.0	95.1	95.1	97.7	96.7	95.7	94.9	95.3	97.4	98.2
$20,000 - $29,999	98.1	99.4	99.5	98.8	100.0	98.7	98.9	99.4	99.7	97.1
$30,000 - $39,999	99.1	99.2	100.0	100.0	98.5	100.0	100.0	100.0	100.0	98.0
$40,000 or more	100.0	98.4	100.0	100.0	98.2	100.0	100.0	99.4	100.0	100.0
All Households	96.0	93.8	94.6	96.2	95.8	96.8	96.6	96.8	97.7	97.4
				Wyoming						
$9,999 or less	74.2	84.6	73.1	85.6	79.6	84.3	83.1	84.0	76.4	85.5
$10,000 - $19,999	86.0	90.6	92.6	92.3	91.1	96.1	95.0	96.6	95.6	92.6
$20,000 - $29,999	91.7	91.8	96.6	94.8	99.3	100.0	97.0	98.1	96.0	96.8
$30,000 - $39,999	100.0	96.9	96.0	98.4	100.0	100.0	100.0	98.9	98.8	98.7
$40,000 or more	98.0	97.3	99.2	98.8	98.2	97.9	100.0	100.0	100.0	98.8
All Households	89.2	92.2	90.7	93.5	93.5	95.4	95.3	95.5	92.8	94.1
				United States Total						
$9,999 or less	80.1	80.0	80.5	80.8	81.4	81.9	82.9	83.4	83.7	84.8
$10,000 - $19,999	90.8	90.5	91.3	90.9	91.5	91.6	91.9	92.3	93.2	93.7
$20,000 - $29,999	95.9	95.7	95.3	96.1	96.5	96.3	96.3	96.9	96.9	97.1
$30,000 - $39,999	98.3	98.1	97.9	98.0	98.0	98.4	98.4	98.7	98.7	98.5
$40,000 or more	98.8	98.9	98.9	99.0	99.1	99.1	99.0	99.2	99.2	99.3
All Households	91.8	91.8	92.2	92.5	92.9	93.1	93.4	93.7	93.9	94.2
1984 Dollars				Equivalent in Current Dollars						
$10,000	$10,000	$10,370	$10,604	$10,926	$11,354	$11,920	$12,514	$13,158	$13,578	$13,996
$20,000	$20,000	$20,740	$21,208	$21,852	$22,708	$23,840	$25,028	$26,316	$27,156	$27,992
$30,000	$30,000	$31,110	$31,812	$32,778	$34,062	$35,760	$37,542	$39,474	$40,734	$41,988
$40,000	$40,000	$41,480	$42,416	$43,704	$45,416	$47,680	$50,056	$52,632	$54,312	$55,984

* Current dollar equivalents are at the end of Table 6.11

Table 6.11
Percentage of Households with Telephone Service in March

Total Household Income in March 1984 Dollars *	1994	1995	1996	1997	1998	1999	2000	2001	2002
				Vermont					
$9,999 or less	87.7	88.4	91.7	84.6	85.8	89.0	92.9	93.1	94.9
$10,000 - $19,999	95.8	95.3	96.3	91.7	97.2	96.2	94.8	96.9	97.5
$20,000 - $29,999	96.6	99.2	93.8	98.0	99.0	95.6	96.8	99.5	98.7
$30,000 - $39,999	98.2	99.1	97.1	99.0	98.3	96.1	98.6	99.2	100.0
$40,000 or more	96.1	100.0	100.0	100.0	98.2	99.1	95.7	98.8	99.1
All Households	94.7	96.4	95.7	93.9	95.6	95.5	95.6	97.4	98.0
				Virginia					
$9,999 or less	87.1	89.6	86.2	84.7	84.7	79.5	84.2	89.5	90.9
$10,000 - $19,999	93.0	96.0	96.3	90.0	96.1	92.7	90.8	92.0	92.3
$20,000 - $29,999	96.2	98.8	97.4	97.8	94.3	98.1	98.4	95.3	96.8
$30,000 - $39,999	97.4	99.0	98.9	94.7	99.1	93.4	99.1	96.2	97.2
$40,000 or more	97.9	99.5	99.5	99.1	99.1	97.6	98.4	99.1	99.5
All Households	94.6	97.0	95.8	93.6	95.0	93.2	94.9	95.0	96.0
				Washington					
$9,999 or less	88.8	89.9	83.6	89.0	87.1	83.1	79.4	91.7	94.4
$10,000 - $19,999	94.9	95.4	91.6	95.3	91.7	95.2	90.7	95.3	93.2
$20,000 - $29,999	95.1	95.8	100.0	98.4	99.0	99.4	98.1	96.8	95.7
$30,000 - $39,999	97.7	98.1	100.0	98.7	96.4	100.0	97.5	96.9	98.9
$40,000 or more	99.2	98.2	97.1	98.9	97.8	97.8	99.1	98.3	99.1
All Households	95.4	95.4	94.4	96.1	95.0	96.0	93.7	96.0	96.3
				West Virginia					
$9,999 or less	78.1	84.1	81.7	83.8	85.6	87.9	84.1	87.3	88.1
$10,000 - $19,999	92.9	94.4	96.9	97.1	96.2	94.9	96.1	95.1	95.0
$20,000 - $29,999	99.3	97.8	98.3	97.4	97.8	92.3	95.2	98.2	98.5
$30,000 - $39,999	98.4	96.9	100.0	100.0	95.5	96.8	97.2	98.5	99.3
$40,000 or more	98.6	98.2	99.1	100.0	99.5	98.5	100.0	97.7	99.6
All Households	90.6	92.4	93.1	93.6	93.6	93.0	93.3	94.3	94.7
				Wisconsin					
$9,999 or less	92.8	93.3	90.9	87.8	86.5	83.2	84.5	90.0	87.5
$10,000 - $19,999	96.2	96.7	95.9	94.8	94.4	96.4	90.6	95.2	94.1
$20,000 - $29,999	97.8	99.6	98.6	99.1	95.8	99.2	96.9	97.8	98.2
$30,000 - $39,999	99.4	99.1	98.9	100.0	98.3	100.0	98.2	98.0	99.6
$40,000 or more	100.0	100.0	99.4	99.4	98.5	100.0	97.4	99.0	99.1
All Households	97.1	97.9	97.2	96.4	94.9	96.3	94.0	96.4	96.1
				Wyoming					
$9,999 or less	85.4	86.2	87.1	89.5	83.4	91.1	91.7	86.2	82.5
$10,000 - $19,999	91.5	93.6	96.1	93.9	93.4	92.1	91.4	93.1	92.2
$20,000 - $29,999	96.0	94.0	99.2	97.7	96.3	98.3	95.6	95.0	94.8
$30,000 - $39,999	97.1	96.4	98.8	97.5	97.7	97.0	97.4	96.5	96.9
$40,000 or more	98.3	98.5	99.1	98.8	95.7	98.2	99.2	97.8	99.3
All Households	92.9	93.6	95.5	94.9	92.6	95.0	94.8	93.7	93.0
				United States Total					
$9,999 or less	85.7	85.1	85.4	86.0	85.7	85.5	87.5	87.6	89.1
$10,000 - $19,999	93.2	93.7	93.0	93.0	93.7	92.9	93.3	93.4	94.3
$20,000 - $29,999	96.2	96.2	96.5	96.5	96.1	96.0	96.1	95.9	96.9
$30,000 - $39,999	97.6	98.0	97.6	97.6	97.4	97.2	97.3	97.1	98.1
$40,000 or more	98.8	98.6	98.5	98.2	98.2	98.2	98.0	97.8	98.8
All Households	93.9	93.9	93.9	94.0	94.1	94.0	94.5	94.4	95.5
1984 Dollars				Equivalent in Current Dollars					
$10,000	$14,347	$14,756	$15,175	$15,595	$15,809	$16,082	$16,686	$17,173	$17,427
$20,000	$28,694	$29,512	$30,350	$31,190	$31,618	$32,164	$33,372	$34,346	$34,854
$30,000	$43,041	$44,268	$45,525	$46,785	$47,427	$48,246	$50,058	$51,519	$52,281
$40,000	$57,388	$59,024	$60,700	$62,380	$63,236	$64,328	$66,744	$68,692	$69,708

* Current dollar equivalents are at the end of Table 6.11

Table 6.12
Critical Values for Determining Significant Differences by State

	In Unit	Available
UNITED STATES	0.4%	0.3%
ALABAMA	4.2%	4.0%
ALASKA	3.4%	2.7%
ARIZONA	2.7%	2.5%
ARKANSAS	3.6%	3.5%
CALIFORNIA	1.1%	1.0%
COLORADO	2.1%	1.9%
CONNECTICUT	2.6%	2.6%
DELAWARE	2.8%	2.4%
DISTRICT OF COLUMBIA	4.7%	4.2%
FLORIDA	1.7%	1.7%
GEORGIA	3.3%	3.1%
HAWAII	3.1%	2.6%
IDAHO	2.6%	2.5%
ILLINOIS	2.4%	2.0%
INDIANA	3.1%	2.9%
IOWA	2.8%	2.6%
KANSAS	3.0%	2.8%
KENTUCKY	3.5%	3.2%
LOUISIANA	3.5%	3.1%
MAINE	2.0%	1.7%
MARYLAND	2.9%	2.8%
MASSACHUSETTS	2.1%	1.9%
MICHIGAN	1.7%	1.6%
MINNESOTA	2.3%	2.2%
MISSISSIPPI	4.0%	3.3%
MISSOURI	3.2%	2.9%
MONTANA	2.5%	2.3%
NEBRASKA	2.2%	2.0%
NEVADA	3.6%	3.6%
NEW HAMPSHIRE	2.7%	2.4%
NEW JERSEY	2.3%	2.3%
NEW MEXICO	3.6%	3.5%
NEW YORK	1.4%	1.3%
NORTH CAROLINA	2.0%	1.8%
NORTH DAKOTA	1.9%	1.7%
OHIO	1.9%	1.7%
OKLAHOMA	3.6%	3.2%
OREGON	3.1%	2.7%
PENNSYLVANIA	1.4%	1.3%
RHODE ISLAND	3.3%	3.2%
SOUTH CAROLINA	3.6%	3.4%
SOUTH DAKOTA	4.0%	3.8%
TENNESSEE	2.9%	2.6%
TEXAS	1.8%	1.6%
UTAH	2.7%	2.5%
VERMONT	3.5%	3.0%
VIRGINIA	3.5%	3.3%
WASHINGTON	2.3%	2.1%
WEST VIRGINIA	3.3%	2.8%
WISCONSIN	2.7%	2.5%
WYOMING	2.7%	2.5%

Table 6.13
Critical Values for Determining Significant Differences by Income

	RACE						HISPANIC ORIGIN	
	TOTAL		WHITE		BLACK			
	In Unit	Available	In Unit	Available	In Unit	Available	In Unit	Available
TOTAL	0.4%	0.3%	0.4%	0.3%	1.6%	1.5%	1.7%	1.6%
UNDER $5,000	3.9%	3.7%	4.4%	4.1%	7.8%	7.4%	10.2%	9.8%
$5,000 - $7,499	3.0%	2.9%	3.3%	3.1%	7.3%	7.2%	9.2%	8.5%
$7,500 - $9,999	2.4%	2.2%	2.6%	2.5%	7.3%	6.4%	8.4%	8.4%
$10,000 - $12,499	2.1%	2.0%	2.3%	2.2%	7.3%	6.7%	7.0%	6.7%
$12,500 - $14,999	2.1%	1.9%	2.2%	2.0%	6.8%	6.3%	7.4%	7.3%
$15,000 - $19,999	1.5%	1.3%	1.4%	1.2%	5.8%	5.1%	5.3%	4.9%
$20,000 - $24,999	1.2%	1.1%	1.2%	1.1%	3.7%	3.4%	5.0%	4.8%
$25,000 - $29,999	1.1%	1.0%	1.1%	1.0%	4.7%	4.3%	3.9%	3.7%
$30,000 - $34,999	1.0%	0.9%	1.0%	0.9%	5.2%	4.6%	4.6%	4.1%
$35,000 - $39,999	0.9%	0.9%	0.9%	0.9%	4.8%	4.6%	3.7%	3.6%
$40,000 - $49,999	0.7%	0.6%	0.7%	0.6%	3.0%	2.8%	4.2%	3.7%
$50,000 - $59,999	0.6%	0.6%	0.6%	0.6%	3.2%	3.2%	3.0%	2.7%
$60,000 - $74,999	0.6%	0.5%	0.6%	0.5%	4.0%	3.8%	2.1%	2.0%
$75,000 +	0.4%	0.4%	0.4%	0.4%	2.6%	2.4%	3.0%	2.8%

Table 6.14
Critical Values for Determining Significant Differences by Household Size

	RACE						HISPANIC ORIGIN	
	TOTAL		WHITE		BLACK			
	In Unit	Available	In Unit	Available	In Unit	Available	In Unit	Available
TOTAL	0.4%	0.3%	0.4%	0.3%	1.6%	1.5%	1.7%	1.6%
1 PERSON	0.9%	0.8%	0.9%	0.8%	3.5%	3.2%	5.4%	5.2%
2 - 3	0.5%	0.4%	0.4%	0.4%	2.0%	1.9%	2.3%	2.2%
4 - 5	0.6%	0.6%	0.6%	0.5%	2.9%	2.7%	2.3%	2.1%
6 +	1.9%	1.8%	2.0%	1.9%	6.6%	6.2%	4.6%	4.5%

Table 6.15
Critical Values for Determining Significant Differences by Householder's Age

	RACE						HISPANIC ORIGIN	
	TOTAL		WHITE		BLACK			
	In Unit	Available	In Unit	Available	In Unit	Available	In Unit	Available
TOTAL	0.4%	0.3%	0.4%	0.3%	1.6%	1.5%	1.7%	1.6%
15-24 YRS OLD	2.3%	2.1%	2.4%	2.2%	7.6%	6.8%	6.0%	5.9%
25-54 YRS OLD	0.5%	0.4%	0.4%	0.4%	2.0%	1.8%	1.9%	1.8%
55-59 YRS OLD	1.1%	1.0%	1.0%	1.0%	4.9%	4.5%	5.8%	5.3%
60-64 YRS OLD	1.1%	1.0%	1.1%	1.0%	4.9%	4.6%	6.3%	6.2%
65-69 YRS OLD	1.1%	1.1%	1.1%	1.1%	5.5%	5.1%	7.2%	7.2%
70-99 YRS OLD	0.7%	0.7%	0.7%	0.7%	3.6%	3.3%	5.8%	5.4%

Table 6.16
Critical Values for Determining Significant Differences by Labor Force Status

	RACE						HISPANIC ORIGIN	
	TOTAL		WHITE		BLACK			
	In Unit	Available	In Unit	Available	In Unit	Available	In Unit	Available
TOTAL CNP	0.3%	0.3%	0.3%	0.3%	1.4%	1.4%	1.4%	1.3%
EMPLOYED	0.3%	0.3%	0.3%	0.3%	1.5%	1.4%	1.6%	1.5%
UNEMPLOYED	2.1%	1.8%	2.1%	1.9%	5.7%	5.0%	5.8%	5.3%
NOT IN LABOR FORCE	0.5%	0.5%	0.5%	0.5%	2.2%	2.1%	2.0%	1.9%

Table 6.17
CPS March Sample Size

Total Household Income in March 1984 Dollars *	1984	1985	1986	1987	1988	1989	1990	1991	1992	1993
				Alabama						
$9,999 or less	271	210	177	221	225	196	210	222	228	210
$10,000 - $19,999	274	233	155	174	167	212	185	187	193	189
$20,000 - $29,999	149	132	106	122	134	125	135	142	135	141
$30,000 - $39,999	111	87	65	95	75	82	83	84	93	85
$40,000 or more	111	89	74	101	119	86	100	93	106	99
All Households	916	751	577	713	720	701	713	728	755	724
				Alaska						
$9,999 or less	144	92	82	94	123	124	108	100	97	90
$10,000 - $19,999	155	155	140	157	126	167	137	149	166	154
$20,000 - $29,999	161	147	163	131	131	142	151	135	128	139
$30,000 - $39,999	104	115	140	116	102	114	107	116	112	117
$40,000 or more	290	340	353	297	287	264	274	269	290	281
All Households	854	849	878	795	769	811	777	769	793	781
				Arizona						
$9,999 or less	192	173	120	118	112	127	130	147	123	144
$10,000 - $19,999	235	194	154	158	160	179	189	173	163	172
$20,000 - $29,999	198	172	139	120	150	134	160	149	129	126
$30,000 - $39,999	94	88	91	91	87	92	88	91	80	88
$40,000 or more	122	116	123	139	143	138	143	133	136	117
All Households	841	743	627	626	652	670	710	693	631	647
				Arkansas						
$9,999 or less	230	263	223	238	223	220	225	220	229	234
$10,000 - $19,999	233	232	193	176	219	252	224	240	232	204
$20,000 - $29,999	136	147	144	138	155	155	147	156	140	155
$30,000 - $39,999	69	69	74	91	88	81	106	98	83	77
$40,000 or more	71	72	70	86	92	89	85	86	97	98
All Households	739	783	704	729	777	797	787	800	781	768
				California						
$9,999 or less	1,127	1,013	906	838	816	531	842	923	970	1,001
$10,000 - $19,999	1,386	1,252	1,032	1,006	1,073	675	1,061	1,150	1,160	1,116
$20,000 - $29,999	1,071	1,100	944	862	878	559	957	990	923	918
$30,000 - $39,999	711	756	685	721	707	465	713	688	669	638
$40,000 or more	1,235	1,294	1,245	1,296	1,342	722	1,380	1,365	1,298	1,254
All Households	5,530	5,415	4,812	4,723	4,816	2,952	4,953	5,116	5,020	4,927
				Colorado						
$9,999 or less	185	136	112	136	135	139	153	142	141	152
$10,000 - $19,999	254	186	128	137	153	176	171	159	178	184
$20,000 - $29,999	193	172	135	138	135	141	135	155	150	140
$30,000 - $39,999	157	135	117	98	91	86	82	94	90	107
$40,000 or more	232	177	154	160	150	141	153	152	166	166
All Households	1,021	806	646	669	664	683	694	702	725	749
				Connecticut						
$9,999 or less	110	102	99	90	105	65	60	80	60	90
$10,000 - $19,999	136	113	116	115	111	79	85	87	102	102
$20,000 - $29,999	119	128	121	97	96	111	86	108	94	92
$30,000 - $39,999	114	103	92	93	100	82	75	71	83	92
$40,000 or more	177	201	229	197	191	183	219	193	171	173
All Households	656	647	657	592	603	520	525	539	510	549
				Delaware						
$9,999 or less	86	103	111	105	93	102	95	90	84	79
$10,000 - $19,999	137	147	139	123	104	129	120	133	114	102
$20,000 - $29,999	111	125	104	102	145	120	127	99	115	99
$30,000 - $39,999	92	96	83	79	77	98	91	69	73	89
$40,000 or more	129	125	118	132	145	145	142	138	121	125
All Households	555	596	555	541	564	594	575	529	507	494
				District of Columbia						
$9,999 or less	140	181	152	115	127	122	161	145	132	107
$10,000 - $19,999	145	135	163	169	140	135	136	118	128	133
$20,000 - $29,999	94	109	97	114	119	134	125	109	106	97
$30,000 - $39,999	73	64	69	67	83	63	68	56	54	52
$40,000 or more	130	134	136	162	165	144	143	123	122	138
All Households	582	623	617	627	634	598	633	551	542	527

* Current dollar equivalents are at the end of Table 6.11

Table 6.17
CPS March Sample Size

Total Household Income in March 1984 Dollars *	1994	1995	1996	1997	1998	1999	2000	2001	2002
				Alabama					
$9,999 or less	195	194	199	173	171	166	167	307	318
$10,000 - $19,999	189	178	172	180	163	131	157	283	286
$20,000 - $29,999	122	133	127	116	112	117	144	240	185
$30,000 - $39,999	80	75	65	99	113	83	94	149	160
$40,000 or more	105	136	111	117	123	159	139	276	299
All Households	691	716	674	685	682	656	701	1,255	1,248
				Alaska					
$9,999 or less	96	91	50	59	72	76	68	123	118
$10,000 - $19,999	129	98	97	95	101	92	98	193	177
$20,000 - $29,999	130	115	90	88	88	97	104	198	171
$30,000 - $39,999	106	92	85	87	81	83	81	193	165
$40,000 or more	250	223	189	215	181	211	218	374	427
All Households	711	619	511	544	523	559	569	1,081	1,058
				Arizona					
$9,999 or less	132	157	179	207	191	165	161	178	192
$10,000 - $19,999	180	194	207	217	240	233	253	259	242
$20,000 - $29,999	131	161	386	147	144	162	176	193	192
$30,000 - $39,999	87	82	109	105	90	104	102	153	157
$40,000 or more	126	153	144	150	176	203	204	264	303
All Households	656	747	771	826	841	867	896	1,047	1,086
				Arkansas					
$9,999 or less	210	191	199	198	209	189	185	249	241
$10,000 - $19,999	219	189	207	186	188	194	196	252	218
$20,000 - $29,999	144	121	126	129	133	118	116	153	169
$30,000 - $39,999	65	86	87	87	64	70	96	106	111
$40,000 or more	79	89	96	72	82	106	105	143	165
All Households	717	676	715	672	676	677	698	903	904
				California					
$9,999 or less	1,003	1,048	983	996	913	916	793	917	953
$10,000 - $19,999	1,059	1,029	1,016	1,007	1,012	1,000	1,046	1,173	1,120
$20,000 - $29,999	840	800	714	758	737	801	766	978	977
$30,000 - $39,999	537	519	551	562	566	548	567	704	708
$40,000 or more	1,200	1,194	1,113	1,173	1,237	1,260	1,281	1,839	1,811
All Households	4,639	4,590	4,377	4,496	4,465	4,525	4,453	5,611	5,569
				Colorado					
$9,999 or less	138	124	103	133	118	104	102	207	191
$10,000 - $19,999	171	153	153	161	156	159	160	272	340
$20,000 - $29,999	133	158	128	146	152	154	148	308	275
$30,000 - $39,999	102	119	122	122	114	118	108	220	198
$40,000 or more	181	171	178	196	233	244	252	515	555
All Households	725	725	684	758	773	779	770	1,522	1,559
				Connecticut					
$9,999 or less	85	95	85	97	93	96	90	192	190
$10,000 - $19,999	102	100	101	92	89	104	101	225	246
$20,000 - $29,999	105	75	91	85	102	75	85	235	202
$30,000 - $39,999	76	66	66	60	62	65	69	170	201
$40,000 or more	164	168	155	161	189	200	205	517	508
All Households	532	504	498	495	535	540	550	1,339	1,347
				Delaware					
$9,999 or less	79	82	92	89	71	88	75	132	113
$10,000 - $19,999	110	93	126	109	101	106	102	173	193
$20,000 - $29,999	89	100	95	83	97	99	97	173	188
$30,000 - $39,999	72	66	77	65	69	74	81	139	152
$40,000 or more	120	111	111	152	159	136	154	326	355
All Households	470	452	501	498	497	503	509	943	1,001
				District of Columbia					
$9,999 or less	129	136	145	154	138	126	121	238	272
$10,000 - $19,999	124	131	139	124	136	128	133	220	226
$20,000 - $29,999	74	90	97	104	91	85	109	181	160
$30,000 - $39,999	47	66	60	57	55	45	47	113	132
$40,000 or more	131	130	123	122	128	144	160	263	255
All Households	505	553	564	561	548	528	570	1,015	1,045

* Current dollar equivalents are at the end of Table 6.11

Table 6.17
CPS March Sample Size

Total Household Income in March 1984 Dollars *	1984	1985	1986	1987	1988	1989	1990	1991	1992	1993
				Florida						
$9,999 or less	549	614	595	597	610	681	673	703	649	709
$10,000 - $19,999	622	730	794	783	800	782	837	831	820	778
$20,000 - $29,999	422	506	544	589	599	623	640	646	586	584
$30,000 - $39,999	271	301	352	385	428	403	428	389	348	329
$40,000 or more	290	395	490	564	587	648	584	537	529	511
All Households	2,154	2,546	2,775	2,918	3,024	3,137	3,162	3,106	2,932	2,911
				Georgia						
$9,999 or less	272	209	180	147	164	168	154	147	165	160
$10,000 - $19,999	274	217	161	162	157	146	153	159	148	148
$20,000 - $29,999	192	162	125	121	124	143	128	117	111	125
$30,000 - $39,999	133	108	89	96	98	88	86	85	81	73
$40,000 or more	168	153	123	146	162	150	147	134	117	127
All Households	1,039	849	678	672	705	695	668	642	622	633
				Hawaii						
$9,999 or less	101	87	76	73	64	80	80	68	61	74
$10,000 - $19,999	120	108	109	119	105	108	106	100	110	81
$20,000 - $29,999	117	92	84	85	91	107	99	89	95	97
$30,000 - $39,999	110	88	75	76	81	84	74	67	60	76
$40,000 or more	143	153	154	146	181	151	162	170	166	173
All Households	591	528	498	499	522	530	521	494	492	501
				Idaho						
$9,999 or less	173	176	167	172	170	182	186	205	181	164
$10,000 - $19,999	248	210	217	206	224	187	202	213	193	200
$20,000 - $29,999	151	169	153	165	141	174	164	163	166	154
$30,000 - $39,999	93	99	96	96	88	87	87	109	73	96
$40,000 or more	79	86	89	69	99	95	126	95	100	100
All Households	744	740	722	708	722	725	765	785	713	714
				Illinois						
$9,999 or less	444	514	527	483	511	480	473	500	496	521
$10,000 - $19,999	504	501	495	498	474	491	504	504	556	550
$20,000 - $29,999	437	492	500	470	430	457	475	476	453	459
$30,000 - $39,999	311	325	356	365	347	343	374	364	336	346
$40,000 or more	456	471	527	522	593	605	616	591	578	551
All Households	2,152	2,303	2,405	2,338	2,355	2,376	2,442	2,435	2,419	2,427
				Indiana						
$9,999 or less	259	215	190	188	187	127	159	177	153	142
$10,000 - $19,999	273	247	237	215	245	187	177	158	173	178
$20,000 - $29,999	220	209	210	194	183	143	155	150	138	147
$30,000 - $39,999	151	140	140	120	116	110	98	81	84	93
$40,000 or more	157	159	148	130	128	124	104	111	108	110
All Households	1,060	970	925	847	859	691	693	677	656	670
				Iowa						
$9,999 or less	228	191	172	161	169	158	167	176	158	169
$10,000 - $19,999	256	232	202	209	212	207	190	197	210	213
$20,000 - $29,999	199	168	159	165	163	162	168	183	183	176
$30,000 - $39,999	116	82	94	102	114	96	105	114	119	123
$40,000 or more	140	146	103	111	94	121	119	123	113	102
All Households	939	819	730	748	752	744	749	793	783	783
				Kansas						
$9,999 or less	171	138	158	149	150	140	166	154	153	146
$10,000 - $19,999	197	182	178	180	177	192	184	174	190	216
$20,000 - $29,999	173	161	135	163	148	141	145	168	172	163
$30,000 - $39,999	111	119	107	96	100	98	96	106	93	100
$40,000 or more	96	141	147	146	143	144	168	154	139	149
All Households	748	741	725	734	718	715	759	756	747	774
				Kentucky						
$9,999 or less	214	204	209	197	185	207	184	190	215	247
$10,000 - $19,999	208	189	204	167	181	186	162	157	187	159
$20,000 - $29,999	164	142	113	142	130	108	127	124	123	120
$30,000 - $39,999	95	82	82	79	73	70	79	94	90	85
$40,000 or more	103	88	86	84	97	101	100	99	103	113
All Households	784	705	694	669	666	672	652	664	718	724

* Current dollar equivalents are at the end of Table 6.11

Table 6.17
CPS March Sample Size

Total Household Income in March 1984 Dollars *	1994	1995	1996	1997	1998	1999	2000	2001	2002
				Florida					
$9,999 or less	744	660	666	638	594	599	574	645	757
$10,000 - $19,999	705	745	691	706	678	654	733	844	843
$20,000 - $29,999	556	486	506	468	481	505	516	655	665
$30,000 - $39,999	332	302	310	328	335	347	342	447	399
$40,000 or more	525	530	445	468	525	586	619	864	841
All Households	2,862	2,723	2,618	2,608	2,613	2,691	2,784	3,455	3,505
				Georgia					
$9,999 or less	146	242	164	172	151	138	128	203	204
$10,000 - $19,999	149	290	175	209	193	192	197	236	254
$20,000 - $29,999	131	246	173	145	167	137	138	222	223
$30,000 - $39,999	79	152	103	108	122	120	110	155	156
$40,000 or more	153	264	167	187	213	207	195	278	281
All Households	658	1,194	782	821	846	794	768	1,094	1,118
				Hawaii					
$9,999 or less	54	64	71	83	85	75	73	132	176
$10,000 - $19,999	99	84	82	83	83	101	88	177	203
$20,000 - $29,999	85	75	97	87	74	73	76	191	198
$30,000 - $39,999	77	72	61	58	60	50	51	164	138
$40,000 or more	153	145	147	136	115	139	154	367	346
All Households	468	440	458	447	417	438	442	1,031	1,061
				Idaho					
$9,999 or less	155	125	155	152	152	145	150	192	184
$10,000 - $19,999	200	193	167	168	213	188	198	236	229
$20,000 - $29,999	149	139	149	148	143	144	152	188	219
$30,000 - $39,999	104	91	92	101	106	109	105	151	137
$40,000 or more	132	126	121	130	127	156	136	229	213
All Households	740	674	684	699	741	742	741	996	982
				Illinois					
$9,999 or less	488	489	369	381	370	345	320	440	443
$10,000 - $19,999	516	519	418	399	433	416	419	523	550
$20,000 - $29,999	451	444	372	348	355	360	382	460	511
$30,000 - $39,999	320	310	257	289	306	290	287	373	403
$40,000 or more	540	627	582	574	579	650	689	925	886
All Households	2,315	2,389	1,998	1,991	2,043	2,061	2,097	2,721	2,793
				Indiana					
$9,999 or less	147	122	105	140	123	135	110	228	263
$10,000 - $19,999	171	172	182	163	153	146	151	306	300
$20,000 - $29,999	129	121	153	136	149	135	126	274	252
$30,000 - $39,999	90	60	81	103	111	102	106	207	185
$40,000 or more	113	107	119	124	148	150	158	374	385
All Households	650	582	640	666	684	668	651	1,389	1,385
				Iowa					
$9,999 or less	174	138	128	113	118	107	119	200	204
$10,000 - $19,999	202	157	154	188	187	180	153	306	301
$20,000 - $29,999	141	134	142	127	126	135	127	260	226
$30,000 - $39,999	105	107	104	93	93	84	96	200	229
$40,000 or more	110	118	119	122	133	141	162	327	319
All Households	732	654	647	643	657	647	657	1,293	1,279
				Kansas					
$9,999 or less	151	160	159	139	127	133	135	225	232
$10,000 - $19,999	190	191	174	170	156	159	160	283	285
$20,000 - $29,999	131	136	117	107	135	130	113	240	231
$30,000 - $39,999	102	70	76	70	89	95	98	165	178
$40,000 or more	134	127	134	144	144	148	158	363	372
All Households	708	684	660	630	651	665	664	1,276	1,298
				Kentucky					
$9,999 or less	219	187	159	174	149	153	164	217	233
$10,000 - $19,999	178	172	147	140	155	144	156	251	229
$20,000 - $29,999	109	107	131	106	99	119	115	223	219
$30,000 - $39,999	57	63	69	109	87	82	75	130	125
$40,000 or more	120	115	117	112	142	153	146	241	280
All Households	683	644	623	641	632	651	656	1,062	1,086

* Current dollar equivalents are at the end of Table 6.11

Table 6.17
CPS March Sample Size

Total Household Income in March 1984 Dollars *	1984	1985	1986	1987	1988	1989	1990	1991	1992	1993
				Louisiana						
$9,999 or less	259	210	169	171	177	176	193	188	165	169
$10,000 - $19,999	185	180	148	119	138	143	112	128	144	130
$20,000 - $29,999	126	135	115	96	83	102	109	97	100	101
$30,000 - $39,999	101	86	81	69	83	80	64	76	76	70
$40,000 or more	120	112	121	119	111	85	92	89	94	83
All Households	791	723	634	574	592	586	570	578	579	553
				Maine						
$9,999 or less	153	149	154	122	131	139	105	120	132	132
$10,000 - $19,999	197	181	147	154	161	133	165	163	148	132
$20,000 - $29,999	153	126	135	133	131	137	117	99	123	129
$30,000 - $39,999	108	97	77	74	87	98	78	90	85	89
$40,000 or more	90	95	74	104	104	113	126	112	91	89
All Households	701	648	587	587	614	620	591	584	579	571
				Maryland						
$9,999 or less	129	140	140	126	108	75	91	86	85	91
$10,000 - $19,999	183	171	156	133	124	104	107	101	111	134
$20,000 - $29,999	183	151	153	142	131	95	123	111	115	93
$30,000 - $39,999	142	128	122	122	135	79	88	94	85	94
$40,000 or more	302	311	276	240	262	202	190	187	175	173
All Households	939	901	847	763	760	555	599	579	571	585
				Massachusetts						
$9,999 or less	246	331	420	410	418	414	426	481	455	448
$10,000 - $19,999	293	378	420	412	412	395	383	414	437	431
$20,000 - $29,999	262	340	446	388	383	398	370	342	374	387
$30,000 - $39,999	197	278	371	346	347	311	303	335	323	317
$40,000 or more	345	483	603	651	712	721	761	697	636	646
All Households	1,343	1,810	2,260	2,207	2,272	2,239	2,243	2,269	2,225	2,229
				Michigan						
$9,999 or less	418	523	529	460	476	456	472	541	523	514
$10,000 - $19,999	408	445	527	474	465	454	510	547	536	562
$20,000 - $29,999	384	385	415	433	432	478	444	440	465	449
$30,000 - $39,999	273	302	337	332	328	341	368	352	340	325
$40,000 or more	303	429	537	573	600	558	577	550	581	565
All Households	1,786	2,084	2,345	2,272	2,301	2,287	2,371	2,430	2,445	2,415
				Minnesota						
$9,999 or less	201	165	154	130	131	137	120	118	137	149
$10,000 - $19,999	255	212	161	142	131	134	130	145	164	154
$20,000 - $29,999	225	175	141	121	124	125	125	118	138	134
$30,000 - $39,999	197	140	110	94	120	99	86	86	86	95
$40,000 or more	210	192	152	157	153	141	153	153	120	149
All Households	1,088	884	718	644	659	636	614	620	645	681
				Mississippi						
$9,999 or less	296	259	254	259	240	249	264	267	285	294
$10,000 - $19,999	201	222	212	192	205	199	196	218	202	198
$20,000 - $29,999	148	125	124	113	121	127	139	125	129	131
$30,000 - $39,999	70	66	67	82	82	81	100	78	83	78
$40,000 or more	79	77	84	84	87	89	80	74	71	95
All Households	794	749	741	730	735	745	779	762	770	796
				Missouri						
$9,999 or less	266	249	197	189	188	174	148	156	192	188
$10,000 - $19,999	294	257	238	214	197	183	173	172	142	171
$20,000 - $29,999	182	198	193	145	162	114	132	126	128	123
$30,000 - $39,999	130	134	131	119	114	91	84	79	81	98
$40,000 or more	173	171	148	148	147	120	121	112	114	114
All Households	1,045	1,009	907	815	808	682	658	645	657	694
				Montana						
$9,999 or less	230	185	207	201	233	192	207	210	186	168
$10,000 - $19,999	220	201	203	227	210	221	206	232	216	232
$20,000 - $29,999	180	143	139	154	152	167	153	160	142	148
$30,000 - $39,999	104	98	97	90	91	99	121	90	82	99
$40,000 or more	96	102	131	125	106	94	106	101	113	108
All Households	830	729	777	797	792	773	793	793	739	755

* Current dollar equivalents are at the end of Table 6.11

Table 6.17
CPS March Sample Size

Total Household Income in March 1984 Dollars *	1994	1995	1996	1997	1998	1999	2000	2001	2002
				Louisiana					
$9,999 or less	153	194	177	179	155	188	167	249	239
$10,000 - $19,999	136	156	163	153	157	159	161	224	223
$20,000 - $29,999	93	110	131	126	114	119	128	140	155
$30,000 - $39,999	64	76	70	77	85	79	63	103	82
$40,000 or more	90	102	91	113	140	144	133	154	201
All Households	536	638	632	648	651	689	652	870	900
				Maine					
$9,999 or less	153	132	103	109	113	94	95	250	274
$10,000 - $19,999	157	132	130	130	149	140	122	279	290
$20,000 - $29,999	115	111	134	119	113	123	132	250	237
$30,000 - $39,999	73	57	72	82	67	77	60	199	163
$40,000 or more	88	91	81	84	97	116	127	290	305
All Households	586	523	520	524	539	550	536	1,268	1,269
				Maryland					
$9,999 or less	70	102	92	94	72	77	81	186	189
$10,000 - $19,999	117	124	125	107	111	97	98	214	207
$20,000 - $29,999	101	93	102	94	107	95	103	201	198
$30,000 - $39,999	73	79	66	76	77	92	86	192	151
$40,000 or more	164	158	184	180	197	189	205	481	522
All Households	525	556	569	551	564	550	573	1,274	1,267
				Massachusetts					
$9,999 or less	477	487	250	245	251	227	224	259	248
$10,000 - $19,999	415	429	230	247	217	263	241	244	242
$20,000 - $29,999	393	328	189	188	194	173	159	224	207
$30,000 - $39,999	293	328	143	159	136	159	142	210	193
$40,000 or more	662	703	339	346	389	381	380	496	579
All Households	2,240	2,275	1,151	1,185	1,187	1,203	1,146	1,433	1,469
				Michigan					
$9,999 or less	504	480	327	304	312	291	280	361	346
$10,000 - $19,999	534	519	349	366	340	345	328	412	443
$20,000 - $29,999	446	467	287	284	308	278	282	370	381
$30,000 - $39,999	318	332	224	250	221	239	247	298	285
$40,000 or more	542	597	468	477	481	512	551	731	686
All Households	2,344	2,395	1,655	1,681	1,662	1,665	1,688	2,172	2,141
				Minnesota					
$9,999 or less	134	135	123	117	112	110	116	155	155
$10,000 - $19,999	134	145	158	147	141	127	137	240	253
$20,000 - $29,999	138	122	126	126	136	112	130	257	249
$30,000 - $39,999	90	80	96	110	93	106	105	201	235
$40,000 or more	156	151	182	176	209	226	216	553	520
All Households	652	633	685	676	691	681	704	1,406	1,412
				Mississippi					
$9,999 or less	251	207	184	181	167	166	160	225	250
$10,000 - $19,999	200	182	160	158	153	158	146	177	197
$20,000 - $29,999	115	106	106	118	114	97	104	149	140
$30,000 - $39,999	85	70	70	56	73	67	70	100	90
$40,000 or more	96	90	75	99	84	101	110	149	135
All Households	747	655	595	612	591	589	590	800	812
				Missouri					
$9,999 or less	171	130	110	120	118	98	101	176	183
$10,000 - $19,999	154	147	149	162	145	142	133	240	284
$20,000 - $29,999	123	129	122	113	103	96	118	232	206
$30,000 - $39,999	96	79	90	92	95	99	95	195	173
$40,000 or more	97	83	115	125	135	144	151	337	346
All Households	641	568	586	612	596	579	598	1,180	1,192
				Montana					
$9,999 or less	182	173	165	161	167	157	173	186	204
$10,000 - $19,999	225	220	210	210	206	204	192	247	238
$20,000 - $29,999	145	152	141	136	146	159	126	173	165
$30,000 - $39,999	84	84	72	72	84	74	84	96	110
$40,000 or more	121	111	104	109	104	124	112	164	140
All Households	757	740	692	688	707	718	687	866	857

* Current dollar equivalents are at the end of Table 6.11

Table 6.17
CPS March Sample Size

Total Household Income in March 1984 Dollars *	1984	1985	1986	1987	1988	1989	1990	1991	1992	1993
				Nebraska						
$9,999 or less	202	164	167	158	160	156	170	166	163	163
$10,000 - $19,999	192	209	193	206	204	206	201	199	204	205
$20,000 - $29,999	155	171	166	158	161	166	147	165	176	175
$30,000 - $39,999	93	104	99	100	107	100	113	115	126	128
$40,000 or more	109	117	104	106	117	121	130	118	113	125
All Households	751	765	729	728	749	749	761	763	782	796
				Nevada						
$9,999 or less	98	88	114	77	97	94	100	124	112	120
$10,000 - $19,999	143	147	135	138	153	144	159	161	185	152
$20,000 - $29,999	135	118	101	122	129	143	160	152	139	149
$30,000 - $39,999	114	104	87	82	94	87	105	107	93	101
$40,000 or more	123	120	106	128	124	134	126	158	166	126
All Households	613	577	543	547	597	602	650	702	695	648
				New Hampshire						
$9,999 or less	104	86	61	65	63	83	77	58	79	74
$10,000 - $19,999	135	116	111	97	112	81	84	74	81	85
$20,000 - $29,999	120	111	107	102	100	99	94	83	88	108
$30,000 - $39,999	86	86	69	82	93	85	85	83	63	82
$40,000 or more	94	107	103	134	149	147	166	136	132	129
All Households	539	506	451	480	517	495	506	434	443	478
				New Jersey						
$9,999 or less	300	353	375	409	389	355	359	387	433	453
$10,000 - $19,999	311	363	432	398	398	396	429	406	452	465
$20,000 - $29,999	292	335	384	384	362	382	351	438	385	395
$30,000 - $39,999	206	302	377	349	366	346	372	335	317	307
$40,000 or more	382	563	739	740	741	793	821	820	834	775
All Households	1,491	1,916	2,307	2,280	2,256	2,272	2,332	2,386	2,421	2,395
				New Mexico						
$9,999 or less	250	232	202	208	206	242	231	203	225	216
$10,000 - $19,999	219	214	221	246	249	257	247	235	199	189
$20,000 - $29,999	163	162	148	154	155	165	175	155	153	126
$30,000 - $39,999	102	101	102	94	84	80	87	91	106	110
$40,000 or more	129	150	132	112	111	108	137	124	122	117
All Households	863	859	805	814	805	852	877	808	805	758
				New York						
$9,999 or less	1,044	1,025	1,028	995	971	628	1,000	1,083	1,111	1,067
$10,000 - $19,999	800	914	950	870	885	553	877	879	878	941
$20,000 - $29,999	663	740	726	745	708	487	766	792	741	704
$30,000 - $39,999	493	498	542	569	541	376	584	605	560	546
$40,000 or more	676	825	956	947	1,007	677	1,213	1,077	1,049	971
All Households	3,676	4,002	4,202	4,126	4,112	2,721	4,440	4,436	4,339	4,229
				North Carolina						
$9,999 or less	255	434	551	576	575	542	572	563	583	567
$10,000 - $19,999	294	458	561	588	589	607	611	632	633	619
$20,000 - $29,999	237	346	474	478	441	471	484	464	444	437
$30,000 - $39,999	154	220	284	314	323	321	356	329	331	334
$40,000 or more	132	266	368	359	402	422	445	401	398	443
All Households	1,072	1,724	2,238	2,315	2,330	2,363	2,468	2,389	2,389	2,400
				North Dakota						
$9,999 or less	187	196	173	180	195	175	167	187	195	168
$10,000 - $19,999	185	206	196	206	213	220	219	217	221	227
$20,000 - $29,999	157	171	153	153	179	165	176	168	170	177
$30,000 - $39,999	102	100	113	127	117	115	110	104	97	78
$40,000 or more	108	110	106	97	109	114	97	103	97	107
All Households	739	783	741	763	813	789	769	779	780	757
				Ohio						
$9,999 or less	462	501	479	495	509	518	503	533	554	541
$10,000 - $19,999	531	546	540	555	577	544	608	644	636	639
$20,000 - $29,999	485	503	491	491	522	509	504	493	505	521
$30,000 - $39,999	308	357	376	355	360	384	366	365	371	400
$40,000 or more	373	404	486	497	521	519	551	570	503	521
All Households	2,159	2,311	2,372	2,393	2,489	2,474	2,532	2,605	2,569	2,622

* Current dollar equivalents are at the end of Table 6.11

Table 6.17
CPS March Sample Size

Total Household Income in March 1984 Dollars *	1994	1995	1996	1997	1998	1999	2000	2001	2002
				Nebraska					
$9,999 or less	147	128	153	140	141	149	150	185	180
$10,000 - $19,999	191	193	157	170	169	163	151	271	284
$20,000 - $29,999	179	139	147	136	133	132	138	236	233
$30,000 - $39,999	106	96	78	95	80	95	84	174	204
$40,000 or more	129	131	119	122	147	149	166	351	330
All Households	752	687	654	663	670	688	689	1,217	1,231
				Nevada					
$9,999 or less	100	120	115	83	119	111	105	189	166
$10,000 - $19,999	136	137	142	156	146	168	182	303	368
$20,000 - $29,999	145	118	107	140	130	169	142	294	307
$30,000 - $39,999	89	98	94	77	102	97	99	235	208
$40,000 or more	145	141	131	155	171	186	212	396	422
All Households	615	614	589	611	668	731	740	1,417	1,471
				New Hampshire					
$9,999 or less	66	77	80	77	71	77	69	154	156
$10,000 - $19,999	91	121	98	116	111	85	111	228	218
$20,000 - $29,999	98	82	108	86	88	108	90	214	206
$30,000 - $39,999	71	79	64	69	69	73	65	187	178
$40,000 or more	109	111	128	115	148	157	163	498	466
All Households	435	470	478	463	487	500	498	1,281	1,224
				New Jersey					
$9,999 or less	447	432	284	256	239	252	256	309	309
$10,000 - $19,999	442	426	250	292	258	279	297	340	348
$20,000 - $29,999	389	364	247	205	229	209	235	315	299
$30,000 - $39,999	318	345	226	231	183	207	219	244	244
$40,000 or more	790	771	481	522	547	552	526	755	767
All Households	2,386	2,338	1,488	1,506	1,456	1,499	1,533	1,963	1,967
				New Mexico					
$9,999 or less	192	233	287	295	229	241	221	245	256
$10,000 - $19,999	203	211	227	263	245	224	231	244	285
$20,000 - $29,999	112	149	152	144	166	152	170	204	195
$30,000 - $39,999	96	100	89	91	101	117	92	139	141
$40,000 or more	122	117	112	124	142	178	166	185	180
All Households	725	810	867	917	883	912	880	1,017	1,057
				New York					
$9,999 or less	1,072	1,107	909	899	895	848	768	912	928
$10,000 - $19,999	907	878	751	715	673	650	703	889	793
$20,000 - $29,999	681	673	559	533	535	522	528	649	674
$30,000 - $39,999	517	447	407	438	384	406	358	505	467
$40,000 or more	931	959	779	804	863	861	950	1,247	1,224
All Households	4,108	4,064	3,405	3,389	3,350	3,287	3,307	4,202	4,086
				North Carolina					
$9,999 or less	530	512	278	261	229	281	278	349	353
$10,000 - $19,999	600	511	288	314	311	283	303	379	389
$20,000 - $29,999	429	390	221	249	237	232	231	320	347
$30,000 - $39,999	314	261	156	191	171	169	156	221	201
$40,000 or more	405	390	249	290	290	304	331	383	389
All Households	2,278	2,064	1,192	1,305	1,238	1,269	1,299	1,652	1,679
				North Dakota					
$9,999 or less	180	173	161	158	162	163	152	215	242
$10,000 - $19,999	237	197	172	162	161	181	163	274	255
$20,000 - $29,999	157	145	116	148	133	89	127	222	217
$30,000 - $39,999	100	94	94	84	85	91	87	180	166
$40,000 or more	119	92	91	89	103	113	93	210	217
All Households	793	701	634	641	644	637	622	1,101	1,097
				Ohio					
$9,999 or less	543	548	378	397	364	357	353	435	451
$10,000 - $19,999	641	578	438	439	449	429	433	486	504
$20,000 - $29,999	461	477	306	316	319	287	360	459	467
$30,000 - $39,999	353	317	268	247	264	263	248	371	316
$40,000 or more	543	516	442	423	475	538	490	724	709
All Households	2,541	2,436	1,832	1,822	1,871	1,874	1,884	2,475	2,447

* Current dollar equivalents are at the end of Table 6.11

Table 6.17
CPS March Sample Size

Total Household Income in March 1984 Dollars *	1984	1985	1986	1987	1988	1989	1990	1991	1992	1993
				Oklahoma						
$9,999 or less	228	189	196	170	189	184	178	177	212	219
$10,000 - $19,999	245	214	202	189	180	169	187	214	182	197
$20,000 - $29,999	159	151	167	128	131	130	115	137	131	125
$30,000 - $39,999	113	106	105	78	87	71	80	82	100	91
$40,000 or more	144	155	127	124	119	128	131	111	116	121
All Households	889	815	797	689	706	682	691	721	741	753
				Oregon						
$9,999 or less	181	137	123	126	134	107	119	129	135	136
$10,000 - $19,999	197	196	150	133	124	143	157	161	169	152
$20,000 - $29,999	184	135	108	142	133	131	132	140	135	108
$30,000 - $39,999	111	95	76	85	87	98	94	84	95	102
$40,000 or more	118	122	104	99	103	110	108	127	121	141
All Households	791	685	561	585	581	589	610	641	655	639
				Pennsylvania						
$9,999 or less	575	602	533	494	539	493	513	549	560	590
$10,000 - $19,999	564	656	652	625	585	608	590	648	612	626
$20,000 - $29,999	488	475	500	497	509	493	488	522	500	482
$30,000 - $39,999	297	321	358	326	353	354	361	352	387	332
$40,000 or more	369	410	470	469	493	508	554	513	509	520
All Households	2,293	2,464	2,513	2,411	2,479	2,456	2,506	2,584	2,568	2,550
				Rhode Island						
$9,999 or less	147	141	115	101	97	107	104	88	116	121
$10,000 - $19,999	143	129	109	110	117	109	121	121	115	127
$20,000 - $29,999	124	127	109	105	100	90	109	105	106	109
$30,000 - $39,999	96	82	82	85	89	81	86	63	72	69
$40,000 or more	95	98	99	117	119	145	125	123	106	100
All Households	605	577	514	518	522	532	545	500	515	526
				South Carolina						
$9,999 or less	178	151	183	186	163	192	228	171	183	179
$10,000 - $19,999	178	159	168	172	177	174	204	173	181	184
$20,000 - $29,999	132	121	115	144	140	160	141	164	129	136
$30,000 - $39,999	68	81	78	90	115	111	109	102	105	105
$40,000 or more	66	104	135	138	144	147	142	148	142	126
All Households	622	616	679	730	739	784	824	758	740	730
				South Dakota						
$9,999 or less	253	232	225	232	222	196	218	189	199	229
$10,000 - $19,999	249	218	260	255	248	234	203	247	257	242
$20,000 - $29,999	185	190	169	182	184	158	185	167	171	196
$30,000 - $39,999	85	104	90	104	98	91	98	114	98	105
$40,000 or more	99	96	96	91	118	129	109	95	94	107
All Households	871	840	840	864	870	808	813	812	819	879
				Tennessee						
$9,999 or less	256	249	194	212	198	199	213	190	213	216
$10,000 - $19,999	229	214	201	188	180	196	164	212	219	223
$20,000 - $29,999	154	141	123	134	143	133	132	129	145	140
$30,000 - $39,999	96	94	72	73	79	79	86	81	89	94
$40,000 or more	107	111	78	87	110	115	105	104	114	103
All Households	842	809	668	694	710	722	700	716	780	776
				Texas						
$9,999 or less	698	703	687	714	735	782	801	721	755	770
$10,000 - $19,999	787	785	750	734	759	800	813	818	796	787
$20,000 - $29,999	602	637	552	550	509	612	562	601	571	521
$30,000 - $39,999	410	390	404	379	429	345	387	377	334	342
$40,000 or more	605	606	615	597	586	567	567	547	517	538
All Households	3,102	3,121	3,008	2,974	3,018	3,106	3,130	3,064	2,973	2,958
				Utah						
$9,999 or less	165	119	84	93	92	103	92	109	135	95
$10,000 - $19,999	221	165	154	150	170	171	157	169	169	132
$20,000 - $29,999	208	155	131	150	135	133	144	147	129	136
$30,000 - $39,999	109	97	78	93	94	102	108	94	80	94
$40,000 or more	131	132	119	123	127	97	131	121	104	120
All Households	834	668	566	609	618	606	632	640	617	577

* Current dollar equivalents are at the end of Table 6.11

Table 6.17
CPS March Sample Size

Total Household Income in March 1984 Dollars *	1994	1995	1996	1997	1998	1999	2000	2001	2002
				Oklahoma					
$9,999 or less	223	217	213	219	186	176	181	252	235
$10,000 - $19,999	189	203	214	212	202	185	202	300	265
$20,000 - $29,999	156	134	127	136	165	145	137	198	207
$30,000 - $39,999	85	95	81	93	86	98	93	114	144
$40,000 or more	108	119	118	125	129	156	150	227	216
All Households	761	768	753	785	768	760	763	1,091	1,067
				Oregon					
$9,999 or less	122	131	112	115	119	133	114	188	191
$10,000 - $19,999	152	167	150	163	148	131	139	258	277
$20,000 - $29,999	132	128	136	129	110	115	136	235	235
$30,000 - $39,999	74	93	94	78	83	89	91	169	153
$40,000 or more	143	123	131	133	160	169	153	348	345
All Households	623	642	623	618	620	637	633	1,198	1,201
				Pennsylvania					
$9,999 or less	563	547	456	445	418	407	407	448	460
$10,000 - $19,999	604	609	470	494	445	461	480	528	554
$20,000 - $29,999	479	491	413	387	383	373	335	480	465
$30,000 - $39,999	311	339	307	276	280	273	269	364	383
$40,000 or more	519	522	473	491	524	572	532	839	829
All Households	2,476	2,508	2,119	2,093	2,050	2,086	2,023	2,659	2,691
				Rhode Island					
$9,999 or less	119	118	143	141	137	119	121	271	272
$10,000 - $19,999	111	125	103	88	110	105	105	257	230
$20,000 - $29,999	99	101	106	114	76	72	70	205	210
$30,000 - $39,999	80	72	87	73	54	69	71	173	168
$40,000 or more	116	113	103	111	143	165	148	420	474
All Households	525	529	542	527	520	530	515	1,326	1,354
				South Carolina					
$9,999 or less	201	147	133	105	122	123	104	216	217
$10,000 - $19,999	174	147	131	132	125	138	140	240	217
$20,000 - $29,999	121	99	82	107	108	91	92	186	192
$30,000 - $39,999	67	69	60	66	58	79	76	126	120
$40,000 or more	137	118	99	112	127	112	116	246	211
All Households	700	580	505	522	540	543	528	1,014	957
				South Dakota					
$9,999 or less	223	189	175	179	147	132	122	244	216
$10,000 - $19,999	232	203	180	187	182	175	176	286	256
$20,000 - $29,999	182	161	149	150	126	130	139	252	271
$30,000 - $39,999	105	94	69	70	73	72	96	184	194
$40,000 or more	115	121	113	98	111	129	113	244	262
All Households	857	768	686	684	639	638	646	1,210	1,199
				Tennessee					
$9,999 or less	216	173	153	172	142	140	145	214	216
$10,000 - $19,999	197	174	186	159	185	165	158	246	223
$20,000 - $29,999	141	142	118	120	122	130	126	177	190
$30,000 - $39,999	77	72	84	98	90	90	91	124	102
$40,000 or more	95	105	96	106	106	131	141	212	239
All Households	726	666	637	655	645	656	661	973	970
				Texas					
$9,999 or less	744	709	667	627	657	602	626	732	685
$10,000 - $19,999	810	717	668	699	657	720	683	814	826
$20,000 - $29,999	502	490	491	481	487	502	505	655	639
$30,000 - $39,999	331	314	304	317	336	321	353	442	405
$40,000 or more	554	565	531	559	576	632	675	861	926
All Households	2,941	2,795	2,661	2,683	2,713	2,777	2,842	3,504	3,481
				Utah					
$9,999 or less	75	110	77	74	83	87	83	108	135
$10,000 - $19,999	145	141	167	177	133	126	137	185	193
$20,000 - $29,999	125	131	142	135	126	123	124	186	179
$30,000 - $39,999	100	89	107	102	118	93	96	153	169
$40,000 or more	121	133	125	136	166	172	176	300	302
All Households	566	604	618	624	626	601	616	932	978

* Current dollar equivalents are at the end of Table 6.11

Table 6.17
CPS March Sample Size

Total Household Income in March 1984 Dollars *	1984	1985	1986	1987	1988	1989	1990	1991	1992	1993
				Vermont						
$9,999 or less	132	106	81	101	108	84	75	90	111	79
$10,000 - $19,999	175	140	111	131	134	120	115	127	120	110
$20,000 - $29,999	114	109	106	112	104	110	111	101	94	106
$30,000 - $39,999	89	85	79	82	82	72	81	67	67	70
$40,000 or more	78	80	112	99	106	116	109	106	100	67
All Households	588	520	489	525	534	502	491	491	492	432
				Virginia						
$9,999 or less	167	154	134	122	137	138	152	144	120	120
$10,000 - $19,999	237	214	163	167	173	164	169	180	175	157
$20,000 - $29,999	215	190	143	165	173	142	148	166	153	151
$30,000 - $39,999	163	137	132	123	98	112	111	139	111	126
$40,000 or more	267	240	202	239	263	264	283	226	217	215
All Households	1,049	935	774	816	844	820	863	855	776	769
				Washington						
$9,999 or less	160	126	114	123	122	97	104	109	108	105
$10,000 - $19,999	229	182	156	138	154	154	176	185	155	145
$20,000 - $29,999	210	171	129	133	131	139	143	152	137	149
$30,000 - $39,999	136	117	95	100	107	120	131	125	102	82
$40,000 or more	170	167	143	153	151	167	175	155	170	157
All Households	905	763	637	647	665	677	729	726	672	638
				West Virginia						
$9,999 or less	216	203	235	243	238	227	207	207	217	245
$10,000 - $19,999	205	201	215	191	191	207	217	200	213	214
$20,000 - $29,999	126	132	111	129	131	131	134	134	130	110
$30,000 - $39,999	74	78	76	76	71	71	83	91	84	69
$40,000 or more	68	75	69	67	73	84	89	76	81	68
All Households	689	689	706	706	704	720	730	708	725	706
				Wisconsin						
$9,999 or less	175	221	172	161	157	135	154	163	141	158
$10,000 - $19,999	246	191	192	163	184	174	197	209	216	196
$20,000 - $29,999	191	154	171	179	142	164	180	172	178	173
$30,000 - $39,999	144	117	121	123	130	130	128	137	136	137
$40,000 or more	149	126	128	157	167	169	169	169	160	191
All Households	905	809	784	783	780	772	828	850	831	855
				Wyoming						
$9,999 or less	106	101	119	99	94	103	87	111	109	102
$10,000 - $19,999	145	131	140	107	102	127	131	120	138	137
$20,000 - $29,999	140	133	82	83	92	96	110	113	118	108
$30,000 - $39,999	81	91	81	74	80	85	84	84	89	75
$40,000 or more	97	113	106	88	114	97	106	94	82	95
All Households	569	569	528	451	482	508	518	522	536	517
				United States Total						
$9,999 or less	13,633	13,345	12,825	12,530	12,661	11,801	12,676	13,007	13,224	13,325
$10,000 - $19,999	14,753	14,478	13,991	13,578	13,729	13,014	13,841	14,240	14,329	14,174
$20,000 - $29,999	11,789	11,789	11,303	11,263	11,185	10,831	11,527	11,637	11,289	11,169
$30,000 - $39,999	7,968	8,053	8,176	8,157	8,326	7,637	8,337	8,182	7,875	7,910
$40,000 or more	10,536	11,609	12,198	12,457	13,074	12,052	13,560	12,863	12,502	12,392
All Households	58,679	59,274	58,493	57,985	58,975	55,335	59,941	59,929	59,219	58,970

* Current dollar equivalents are at the end of Table 6.11

Table 6.17
CPS March Sample Size

Total Household Income in March 1984 Dollars *	1994	1995	1996	1997	1998	1999	2000	2001	2002
				Vermont					
$9,999 or less	88	89	99	112	103	82	94	206	186
$10,000 - $19,999	112	119	131	134	129	122	107	265	258
$20,000 - $29,999	104	94	110	92	109	96	101	237	211
$30,000 - $39,999	56	74	71	88	65	72	73	167	142
$40,000 or more	82	112	96	81	107	112	118	299	322
All Households	442	488	507	507	513	484	493	1,174	1,119
				Virginia					
$9,999 or less	124	171	132	132	141	118	109	194	206
$10,000 - $19,999	172	252	169	169	144	165	152	269	238
$20,000 - $29,999	126	218	135	139	118	122	140	245	247
$30,000 - $39,999	108	183	86	96	100	93	103	178	165
$40,000 or more	214	357	195	211	233	251	257	445	477
All Households	744	1,181	717	747	736	749	761	1,331	1,333
				Washington					
$9,999 or less	109	129	111	116	110	94	114	223	209
$10,000 - $19,999	135	174	152	169	119	122	124	278	316
$20,000 - $29,999	123	130	124	105	136	134	122	266	232
$30,000 - $39,999	96	75	87	86	101	115	88	186	187
$40,000 or more	160	155	155	167	203	218	213	397	417
All Households	623	663	629	643	669	683	661	1,350	1,361
				West Virginia					
$9,999 or less	219	223	214	224	206	206	194	297	305
$10,000 - $19,999	208	195	195	181	168	185	193	304	292
$20,000 - $29,999	132	125	127	119	134	120	136	191	191
$30,000 - $39,999	64	76	68	68	78	64	71	168	130
$40,000 or more	74	79	98	96	96	107	103	172	190
All Households	697	698	702	688	682	682	697	1,132	1,108
				Wisconsin					
$9,999 or less	158	119	108	130	119	113	115	202	202
$10,000 - $19,999	196	170	145	150	149	154	148	309	325
$20,000 - $29,999	149	159	151	140	155	139	135	275	295
$30,000 - $39,999	134	105	133	113	99	114	106	241	234
$40,000 or more	162	167	179	196	183	187	213	461	469
All Households	799	720	716	729	705	707	717	1,488	1,525
				Wyoming					
$9,999 or less	114	120	150	138	157	129	128	179	174
$10,000 - $19,999	118	150	167	180	150	164	162	232	244
$20,000 - $29,999	90	114	119	118	131	126	143	230	213
$30,000 - $39,999	76	105	90	90	93	93	91	168	158
$40,000 or more	78	109	112	105	117	128	134	236	230
All Households	476	598	638	631	648	640	658	1,045	1,019
				United States Total					
$9,999 or less	13,015	12,867	11,130	11,103	10,608	10,304	9,941	14,039	14,322
$10,000 - $19,999	13,768	13,540	11,833	11,998	11,625	11,542	11,739	16,674	16,777
$20,000 - $29,999	10,631	10,513	9,271	9,061	9,176	9,016	9,234	14,299	14,123
$30,000 - $39,999	7,342	7,275	6,482	6,714	6,607	6,714	6,643	10,746	10,395
$40,000 or more	12,323	12,746	10,966	11,435	12,337	13,209	13,459	22,296	22,648
All Households	57,079	56,941	49,682	50,311	50,353	50,785	51,016	78,054	78,265

* Current dollar equivalents are at the end of Table 6.11

7. Rates and Price Indices

This section contains information on telephone price indices and rate levels.[1] It describes and presents a series of price indices maintained by the Bureau of Labor Statistics (BLS). It also discusses rate levels and changes in average rate levels.

Telephone Service Price Indices

The BLS collects a variety of information on telephone service as part of three separate programs -- the Consumer Price Index (CPI), the Producer Price Index (PPI), and the Consumer Expenditure Survey. They can be found on the Internet at <www.bls.gov/data>. The monthly price indices represent prices sampled in the middle of the month.

A Consumer Price Index for telephone services was first published in 1935.[2] Since that time, telephone prices have tended to increase at a slower pace than most other prices. Table 7.1 shows long-run changes in the Consumer Price Indices for all items, all services, telephone services, each of the seven major categories that currently constitute the overall CPI, and several services that are often characterized as public utilities.[3] The price of telephone service has increased less rapidly than the prices of most of these categories when viewed over a long period of time. Chart 7.1 shows the levels of the overall CPI and the CPI for telephone services over time.

The CPI index of telephone services is based on a "market basket" intended to represent the telephone-related expenditures of a typical urban household. It includes both local and long distance services. The annual rate of change during recent years is shown in Table 7.2 for the overall CPI (which measures the impact of inflation on consumers), and the CPI for telephone services. In addition, Table 7.2 shows the Gross Domestic Product chain-type price index (which reflects inflation throughout the economy) prepared by the Bureau of Economic Analysis. Chart 7.2 shows the changes in the overall CPI and the CPI for telephone services over time.

For 2002 the nation's overall level of prices (measured by the CPI for all items) rose by 1.6%. The CPI for telephone services rose by 0.4% during 2002. The CPI for telephone services is composed of three subindices. During 2002, the local service component (including subscriber line charges) rose by 4.5%, while the price index for interstate toll calls fell by 4.7%, and the price index for state toll calls fell by 3.7%. The changes in these subindices over time

---

1 For more detailed information, see Industry Analysis and Technology Division, Wireline Competition Bureau, Federal Communications Commission, *Reference Book of Rates, Price Indices, and Household Expenditures for Telephone Service* (July 15, 2003). Much, but not all, of the material in this section is based on that report.

2 BLS publishes two sets of Consumer Price Indices. The CPI-U, used herein, is based on expenditures of all urban consumers. The CPI-W series is based on expenditures of urban wage earners and clerical workers.

3 Table 7.1 shows changes from 1936 because several of the indices in the table began in that year.

are shown in Chart 7.3.

The Bureau of Labor Statistics publishes a number of price indices related to local telephone service, two of which are important to the monitoring program. The CPI index of local telephone charges is based on a broadly defined "market basket" of local services that includes monthly service charges, message unit charges, leased equipment, installation, service enhancements (such as tone dialing and call waiting), taxes, subscriber line charges, and all other consumer expenditures associated with local telephone services except long distance charges. In contrast, the PPI index of monthly residential rates is much more narrowly defined. It is based only on monthly service charges for residential service, optional tone dialing service, and subscriber line charges. It excludes taxes and all other telephone service charges. The annual rates of change for these two indices are presented in Table 7.3.

CPI data are available for intrastate toll and interstate toll services since December 1977. Table 7.3 also presents the annual changes in these series for recent years.

Price indices are less reliable when industries are changing rapidly. For example, in 1992, long distance carriers began to increase basic long distance rates while at the same time greatly expanding their range of discount offerings aimed at medium and heavy users of long distance service. The fixed market basket of toll calls measured for the CPI did not fully reflect these discounts. In 1998, the CPI for telephone services was altered to include cellular telephone services, making the new index not directly comparable to prior years. In 1995, BLS made major changes to the PPI telephone series, and there are no data after July 1995 comparable with prior data. At that time the BLS introduced revenue-weighted telephone price indices. The new indices categorize the telephone industry into much finer detail, though the new series are not comparable to the old in many categories. Because of these sorts of difficulties, measures of average revenues are sometimes used as alternatives to price indices.

Monthly data for the new CPI telephone indices are shown in Table 7.4. The current PPI indices are shown in Table 7.5.[4]

Information on Rate Levels

Local rates are regulated by state regulatory agencies and vary greatly from area to area. Characterization of any rate as "typical" is therefore difficult. Table 7.6 presents average local residential rates in urban areas. The price indices published by the BLS indicate percentage changes in the price of the telephone services. The BLS does not publish the actual level of rates. The averages shown in Table 7.6 are based on an FCC survey using the same sampling areas and weights used by the BLS in constructing the Consumer Price Index. In October 2002 the national average for the representative total residential service charge was $23.38 monthly. The average charge for connecting new phone service was $42.39.

Table 7.7 presents average monthly local rates for single-line business customers in urban

4 The discontinued Producer Price Indices through July 1995 can be found in Table 5.6 of the *Monitoring Report*, CC Docket No. 87-339, May 1997.

areas. Like the residential rates presented above, they are based on an FCC survey using the same sampling areas and weights used by the BLS in constructing the Consumer Price Index. In October 2002, the representative average monthly charge was $43.59, while the average charge for connecting phone service was $72.35. Table 7.8 presents comparable data for businesses with a key system line, showing an average representative monthly charge of $49.94 in October 2002, and an average connection charge of $174.35. Table 7.9 presents comparable data for businesses with a PBX trunk, showing an average representative monthly charge of $53.98 in October 2002 and an average connection charge of $173.83.

Basic schedule rates of AT&T, WorldCom (also known as MCI), and Sprint for representative directly dialed interstate long distance calls are shown on an annual basis for 1980 through 2002 in Table 7.10 for residential customers. Higher charges apply to other types of calls, such as those using operator assistance. Lower prices are available through calling plans and other volume discounts. Since 1984, as a result of telephone rates becoming less distance sensitive, basic schedule charges for directly dialed interstate calls have fallen for calls over longer distances and risen for calls over shorter distances.

Table 7.11 contains average revenue per minute for interstate calls. These estimates show that billed revenue per minute has declined over time for both international and domestic services.

Subscriber Line and Access Charges

Long distance companies rely on the loops, switches, and transport facilities of local telephone companies for access to their customers. As a result, local telephone companies recover a portion of their costs from long distance companies accessing their networks. Both the manner in which these access charges have been assessed and the proportion of the costs they have recovered have varied considerably over time.

In the early 1980s, AT&T provided about three-quarters of the nation's local telephone service and almost all interstate long distance service. Because revenue sharing was largely an internal process for AT&T, it was able to charge prices above cost for long distance calls and share the revenues with local telephone companies. These transfers, while reducing the pressures on the local companies to raise monthly local rates, contributed to inefficiently high long distance rates. The high rates were responsible for suppressing demand for long distance calls and inducing large corporations to bypass the public switched network. Moreover, while such revenue sharing arrangements were sustainable in an industry where one firm monopolized both long distance and local service, they were not compatible with a competitive long distance industry.

In mid-1984, the FCC, in cooperation with a Federal-State Joint Board comprised of both federal and state regulators, introduced sweeping changes to the way that local companies charged for their services. The historic method of sharing revenues was replaced with a new system of access charges that provided a uniform method for local telephone companies to charge for the origination and termination of interstate traffic on their local networks. In particular, monthly subscriber line charges (SLCs) were introduced to recover a portion of the fixed costs of the local telephone companies' loops directly from end users on a per-line basis.

Since local telephone companies were required to reduce their charges to long distance carriers -- dollar for dollar -- the introduction of SLCs permitted reductions in implicit subsidies from long distance service to local service. The rebalancing of prices between local service and interstate long distance calls during the 1980s had a fundamental impact on the telephone industry as the price of long distance service fell and the volume of long distance calling surged.

In mid-1997, as part of its implementation of the 1996 Telecommunications Act, the FCC introduced further interstate access charge reform. Presubscribed interexchange carrier charges (PICCs) were created in order to allow local carriers to recover the remaining portion of their fixed loop costs from long distance carriers on a per-line, instead of a per-minute, basis. A further access charge reform was adopted on May 31, 2000, which eliminated the PICC and consolidated it with the SLC. This took effect on July 1, 2000.[5]

Average monthly SLCs and PICCs are shown in Table 7.12 and average per-minute rates charged to long distance carriers are shown in Table 7.13. Both tables report historical averages for all local exchange carriers (LECs) that file access tariffs subject to price-cap regulation and LECs in the National Exchange Carrier Association (NECA) pool. These LECs control over 98% of the industry's regulated access lines. Current per-line charges and per-minute charges are reported for each of the carriers in Tables 7.14 and 7.15, respectively.

The averages in Table 7.13 clearly illustrate the effectiveness of access reform in reducing the prices long distance carriers pay per minute for access to the local telephone companies' networks. The reductions in per-minute access prices over time have been a major contributing factor to reductions in long distance prices.

5 Although the changes took effect on July 1, some companies made subsequent adjustments to their tariffs, which did not take effect until August 11.

Table 7.1
Long-Term Changes for Various Price Indices
(Average Annual Rates of Change)

	1936 - 2002	1990 - 2002
CPI All Items	4.0 %	2.5 %
CPI All Services	4.4	3.4
CPI Telephone Services **	1.9	0.8
CPI Major Categories:		
- Food & Beverages	*	2.4
- Housing	*	2.8
- Apparel	2.7	-0.3
- Transportation	3.7	1.6
- Medical Care	5.2	4.6
- Recreation ***	*	1.7
- Other Goods & Services	*	4.1
CPI Public Transportation	4.9	2.3
CPI Utility Natural Gas Service	3.8	3.2
CPI Electricity	2.3	1.2
CPI Sewer & Water Maintenance	*	4.0
CPI Postage	4.2	3.6

Note: All figures represent average annual rates of change in the December index values.
* Series not established until after 1936.
** The CPI telephone service index was revised in December of 1997.
*** Series not established until 1993. Figure reflects annual change between 1993 and 2002.

Source: Bureau of Labor Statistics.

Chart 7.1

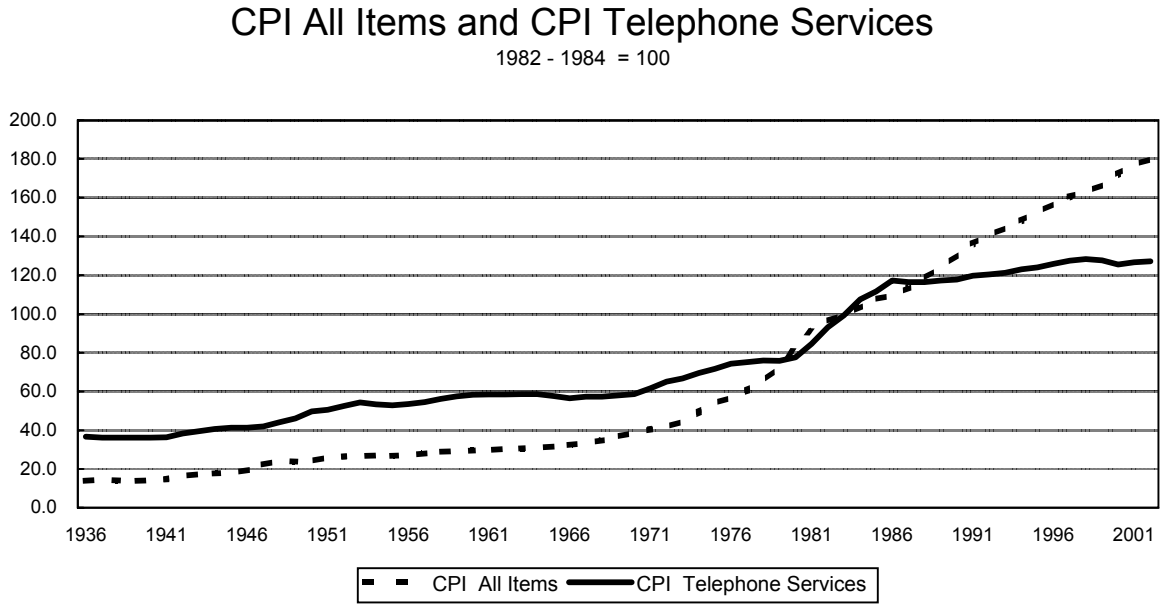

Table 7.2
Annual Changes in Major Price Indices

	GDP Chain-Type Price Index	CPI - All Items	CPI - Telephone Services
1978	7.1 %	9.0 %	0.9 %
1979	8.3	13.3	0.7
1980	9.2	12.5	4.6
1981	9.3	8.9	11.7
1982	6.2	3.8	7.2
1983	3.9	3.8	3.6
1984	3.7	3.9	9.2
1985	3.2	3.8	4.7
1986	2.2	1.1	2.7
1987	3.0	4.4	-1.3
1988	3.4	4.4	1.3
1989	3.8	4.6	-0.3
1990	3.9	6.1	-0.4
1991	3.6	3.1	3.5
1992	2.4	2.9	-0.3
1993	2.4	2.7	1.8
1994	2.1	2.7	0.7
1995	2.2	2.5	1.2
1996	1.9	3.3	2.1
1997	1.9	1.7	0.2
1998	1.2	1.6	0.3 *
1999	1.4	2.7	0.4
2000	2.1	3.4	-2.3
2001	2.4	1.6	1.3
2002	1.1	2.4	0.2

* The CPI telephone service index was revised in December of 1997.
Sources: Bureau of Labor Statistics and Bureau of Economic Analysis.

Chart 7.2

Percentage Change in CPI All Items and Telephone Services

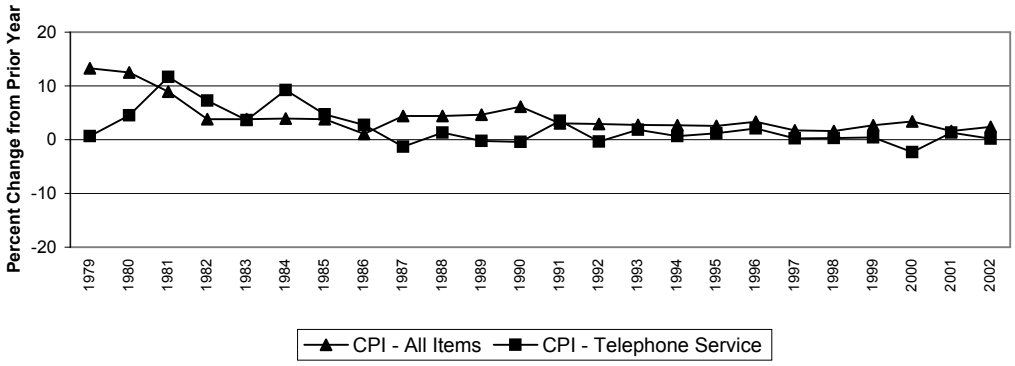

Table 7.3
Annual Changes in Price Indices for Local and Long Distance Telephone Services

	Local Residential Service		Toll Service *			
			Interstate		Intrastate	
	CPI	PPI	CPI	PPI	CPI	PPI
1978	1.4 %	3.1 %	-0.7 %	0.0 %	1.3 %	0.1 %
1979	1.7	1.6	-0.8	-0.9	0.1	-0.7
1980	7.0	7.1	3.4	5.5	-0.6	2.3
1981	12.6	15.6	14.6	15.9	6.2	8.0
1982	10.8	9.0	2.7	3.9	4.2	1.7
1983	3.1	0.2	1.4	0.0	7.4	3.9
1984	17.2	10.4	-4.3	-5.1	3.6	3.8
1985	8.9	12.4	-3.7	-3.0	0.6	2.1
1986	7.1	8.9	-9.4	-10.0	0.3	-3.5
1987	3.3	2.6	-12.4	-11.8	-3.0	-3.0
1988	4.5	4.6	-4.2	-2.1	-4.2	-3.8
1989	0.6	1.9	-1.3	-1.7	-2.6	0.5
1990	1.0	1.5	-3.7	-0.1	-2.2	-2.2
1991	5.1	2.1	1.3	-1.3	-1.5	-2.6
1992	0.5	-0.2	-1.3	1.0	-2.4	1.3
1993	1.0	0.8	6.5	3.8	0.2	-1.1
1994	-0.3	0.7	5.4	6.1	-1.0	-1.4
1995	2.6	**	0.1	**	-3.8	**
1996	0.9	0.2	3.7	0.7	6.1	0.9
1997	1.0	0.2	-4.3	7.8	2.8	-4.3
1998	1.3	-0.1	-0.8	-0.4	1.5	-3.7
1999	2.8	0.2	-0.7	2.3	-1.6	-2.7
2000	5.5	1.6	-11.2	-4.5	-6.0	-0.6
2001	4.5	2.6	-2.0	-9.2	-1.7	2.5
2002	5.3	1.6	-5.9	-18.4	-6.1	-0.3

Source: Bureau of Labor Statistics.

* CPI toll indices represent rates for households. Through 1994, PPI toll indices represent rate changes for both business and residential consumers. Since 1995, PPI indices reflect rates for residential customers.

** The PPI telephone indices were revised in June of 1995. The series are not comparable.

Chart 7.3

CPI Telephone Service Price Indices

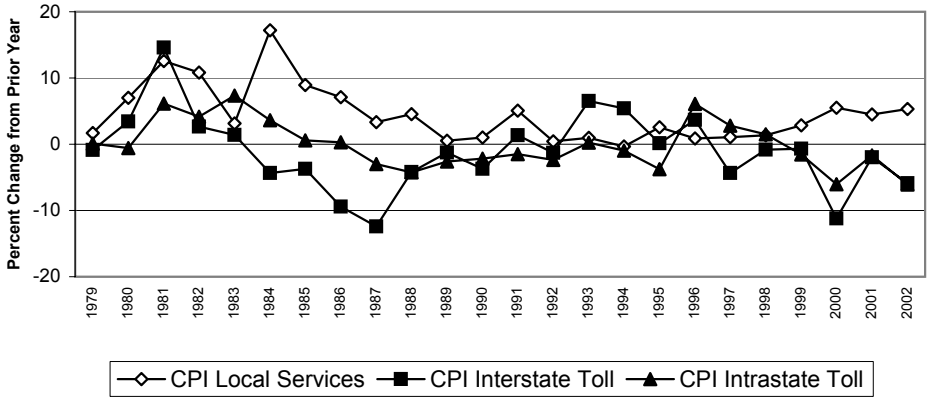

Table 7.4
Consumer Price Indices
(December 1997 = 100)

		All Goods and Services	Telephone Services	Local Telephone Service	Long Distance Charges	Interstate Toll Service	Intrastate Toll Service	Cellular Telephone Services
BLS Series ID		CUUR0000SA0	CUUR0000SEED	CUUR0000SEED01	CUUR0000SEED02	CUUR0000SS27051	CUUR0000SS27061	CUUR0000SEED03
1998	January	100.2	99.9	100.0	99.8	100.0	99.6	99.0
	February	100.4	100.0	100.4	99.7	100.1	98.9	98.1
	March	100.6	100.4	101.1	99.9	100.1	99.7	97.4
	April	100.7	100.5	101.1	100.1	100.1	101.0	96.4
	May	100.9	101.1	101.2	101.3	101.5	101.6	96.2
	June	101.1	101.4	101.4	101.7	101.2	102.5	94.4
	July	101.2	101.5	101.5	101.9	102.0	101.3	94.2
	August	101.3	100.4	101.3	99.9	99.1	101.6	93.9
	September	101.4	100.7	101.4	100.4	100.0	101.4	94.1
	October	101.7	100.7	101.5	100.4	100.0	101.6	93.7
	November	101.7	101.1	101.6	101.0	100.8	102.1	92.4
	December	101.6	100.3	101.3	99.9	99.2	101.5	91.7
1999	January	101.9	100.7	102.2	99.9	99.3	101.3	90.9
	February	102.0	100.4	102.0	99.5	99.1	100.7	89.7
	March	102.3	100.2	102.3	98.9	98.4	100.3	89.0
	April	103.0	100.0	100.9	99.8	99.5	100.7	87.8
	May	103.0	99.6	102.7	97.5	96.4	100.2	85.8
	June	103.0	99.7	103.2	97.4	96.3	100.2	84.0
	July	103.3	99.5	103.7	96.7	95.3	100.0	82.9
	August	103.6	99.8	103.8	97.1	95.9	99.8	82.3
	September	104.1	99.6	103.7	96.8	95.9	99.2	82.6
	October	104.3	99.8	103.5	97.4	96.9	98.8	82.0
	November	104.3	100.6	103.9	98.7	99.1	99.2	81.2
	December	104.3	100.7	104.2	98.6	98.5	99.9	81.1
2000	January	104.6	100.9	104.8	98.5	98.3	100.1	80.6
	February	105.3	99.4	104.9	95.5	94.0	99.2	79.7
	March	106.1	98.9	105.1	94.4	93.1	98.5	79.2
	April	106.2	98.6	105.2	93.7	92.4	97.8	78.9
	May	106.3	98.5	105.3	93.4	92.0	97.6	78.2
	June	106.9	97.2	105.8	90.6	89.0	95.0	76.8
	July	107.1	98.2	107.3	91.3	89.8	95.7	74.9
	August	107.1	98.9	109.5	90.7	89.2	95.1	73.7
	September	107.7	97.0	108.5	87.9	86.2	92.0	72.8
	October	107.9	98.3	109.8	89.4	87.9	92.9	73.0
	November	107.9	97.5	110.3	87.2	85.0	91.9	72.9
	December	107.9	98.4	110.0	89.5	87.5	93.9	71.1
2001	January	108.6	98.8	110.5	89.9	88.0	94.2	68.9
	February	109.0	98.7	110.7	89.5	87.6	93.7	68.9
	March	109.2	99.4	110.9	90.7	89.0	94.5	68.7
	April	109.7	99.0	111.9	89.1	87.2	93.1	68.8
	May	110.2	98.7	112.1	88.2	86.2	92.6	68.5
	June	110.4	99.0	112.3	88.7	86.7	93.0	68.1
	July	110.0	99.6	113.2	88.9	86.8	93.0	68.6
	August	110.0	99.6	113.9	88.5	86.4	92.7	68.1
	September	110.5	99.2	114.1	87.6	85.5	92.0	67.2
	October	110.2	99.9	114.6	88.5	86.4	92.9	67.1
	November	110.0	99.6	114.8	87.6	85.5	92.2	67.5
	December	109.5	99.7	114.9	87.9	85.8	92.3	67.2
2002	January	109.8	100.3	115.7	88.2	86.2	92.6	67.5
	February	110.2	100.3	116.1	87.9	85.8	92.6	67.5
	March	110.8	99.1	114.1	87.0	85.0	91.5	67.5
	April	111.5	98.2	114.0	85.1	82.7	90.1	67.6
	May	111.5	99.3	116.8	85.2	82.6	90.4	66.7
	June	111.5	99.2	116.9	85.0	82.4	90.1	66.6
	July	111.7	99.5	118.7	84.0	81.3	89.1	67.0
	August	112.0	100.6	120.2	84.7	82.6	89.1	67.8
	September	112.2	100.1	120.4	83.7	81.4	88.2	67.5
	October	112.4	99.9	120.6	83.0	80.7	87.5	67.9
	November	112.4	99.8	120.8	82.7	80.7	87.0	67.5
	December	112.2	99.9	121.0	82.6	80.7	86.7	67.4
2003	January	112.6	100.4	121.3	83.4	81.9	87.0	67.6
	February	113.5	100.5	121.2	83.5	82.2	86.9	67.7
	March	114.2	99.7	121.7	81.5	79.8	85.1	67.6
	April	113.9	98.7	121.9	79.2	77.4	83.1	67.5
	May	113.7	98.1	122.0	77.9	75.9	81.8	67.5

Note: Figures for All Goods and Services, Local Telephone Service, Interstate Toll Service, and Intrastate Toll Service after May, 2000 are converted from 1982-1984 base index series reported by the Bureau of Labor Statistics. Historical data on these series based upon the 1982-1984 index for January, 1972 through May, 2000 can be found in the Industry Analysis and Technology Division, Wireline Competition Bureau, *Monitoring Report* (October 2002).

Table 7.5
Producer Price Indices
(June 1995 = 100)

	Final Demand	Telephone Communications except Radiotelephone	Local Service, except Private Lines	Residence Local Service	Business Local Service	Coin Local Service	Other Local Service	Directory Assistance
BLS Series ID	pcubfd1#	pcu4813#	pcu4813#1	pcu4813#111	pcu4813#112	pcu4813#113	pcu4813#114	pcu4813#11401
1995 June	100.0	100.0	100.0	100.0	100.0	100.0	100.0	100.0
July	100.0	102.8	100.0	100.0	100.0	100.0	100.0	100.0
August	99.9	100.7	100.0	100.0	100.0	100.0	100.0	100.0
September	99.8	100.6	100.1	100.0	100.2	100.6	100.0	100.0
October	100.4	100.4	100.0	99.8	100.2	100.6	100.0	100.0
November	100.4	99.6	100.0	99.8	100.2	100.6	100.0	100.0
December	100.8	99.6	100.0	99.8	100.2	100.6	100.0	100.0
1996 January	101.1	99.3	100.0	99.8	100.1	100.6	100.0	100.0
February	101.1	99.6	100.0	99.8	100.2	100.6	100.0	100.0
March	101.6	99.5	100.1	99.8	100.2	101.9	100.0	100.0
April	102.0	99.7	100.1	99.8	100.2	101.9	100.0	100.0
May	102.6	99.5	100.1	99.8	100.2	101.9	100.0	100.0
June	102.9	99.9	100.2	100.0	100.2	101.9	100.0	100.0
July	102.8	100.3	100.3	100.0	100.4	102.0	100.0	100.0
August	103.0	100.6	100.4	100.0	100.5	102.0	100.0	100.0
September	102.9	100.5	100.4	100.0	100.5	102.0	100.0	100.0
October	103.7	100.4	100.4	100.0	100.5	102.0	100.0	100.0
November	103.4	100.1	100.4	100.0	100.5	102.0	100.0	100.0
December	103.4	99.5	100.4	100.0	100.5	102.0	100.0	100.0
1997 January	103.5	100.5	100.4	100.0	100.5	102.0	100.0	100.0
February	103.3	99.8	100.4	100.0	100.5	102.0	100.0	100.0
March	103.1	99.0	100.3	100.0	100.5	102.0	100.0	100.0
April	102.6	99.2	100.4	100.0	100.6	102.0	100.0	100.0
May	102.8	99.9	100.5	100.2	100.7	102.1	100.0	100.0
June	102.7	100.4	100.5	100.2	100.7	102.1	100.0	100.0
July	102.5	100.1	100.4	100.1	100.5	102.1	100.0	100.0
August	102.8	100.4	100.4	100.1	100.5	102.1	100.0	100.0
September	102.9	99.3	100.4	100.1	100.5	102.1	100.0	100.0
October	103.3	99.0	100.4	100.2	100.5	102.1	100.0	100.0
November	102.9	99.0	100.5	100.2	100.5	102.1	102.3	103.6
December	102.5	99.1	100.4	100.2	100.5	101.4	102.3	103.6
1998 January	101.8	99.2	100.5	100.2	100.6	101.7	102.3	103.6
February	101.7	99.0	100.5	100.2	100.6	101.7	102.3	103.6
March	101.6	98.7	100.5	100.2	100.6	101.7	102.3	103.6
April	101.9	98.6	100.5	100.2	100.6	101.7	102.3	103.6
May	102.0	98.7	100.4	100.0	100.5	101.7	102.3	103.6
June	102.0	98.2	100.3	100.0	100.4	101.7	102.3	103.6
July	102.3	99.0	100.3	100.1	100.3	101.7	102.3	103.6
August	102.0	98.7	100.3	100.1	100.3	101.7	102.3	103.6
September	102.0	98.5	100.3	100.1	100.4	101.7	102.3	103.6
October	102.7	97.9	100.3	100.1	100.3	101.7	102.3	103.6
November	102.1	97.3	100.3	100.1	100.3	101.7	102.3	103.6
December	102.2	97.4	100.3	100.1	100.4	101.7	102.3	103.6
1999 January	102.5	96.9	100.4	100.2	100.4	101.7	102.3	103.6
February	102.1	96.2	100.4	100.2	100.5	101.7	102.3	103.6
March	102.3	96.6	100.4	100.2	100.5	101.7	102.3	103.6
April	103.0	97.3	100.5	100.2	100.5	101.7	102.3	103.6
May	103.4	97.0	100.5	100.2	100.5	101.7	102.3	103.6
June	103.7	97.1	100.5	100.2	100.5	101.7	102.3	103.6
July	104.0	95.5	100.5	100.2	100.5	101.8	102.5	104.0
August	104.5	95.8	100.5	100.2	100.5	101.8	102.5	104.0
September	105.3	95.7	100.5	100.4	100.5	101.8	102.5	104.0
October	105.7	95.2	100.5	100.4	100.5	101.8	102.5	104.0
November	105.6	94.3	100.5	100.4	100.5	101.8	102.5	104.0
December	105.7	94.5	100.5	100.3	100.5	101.8	102.5	104.0

Table 7.5
Producer Price Indices
(June 1995 = 100)

	Final Demand	Telephone Communications except Radiotelephone	Local Service, except Private Lines	Residence Local Service	Business Local Service	Coin Local Service	Other Local Service	Directory Assistance
BLS Series ID	pcubfd1#	pcu4813#	pcu4813#1	pcu4813#111	pcu4813#112	pcu4813#113	pcu4813#114	pcu4813#11401
2000 January	105.5	94.8	100.6	100.3	100.6	101.8	102.5	104.0
February	106.6	94.1	100.6	100.3	100.6	101.8	102.5	104.0
March	107.0	94.8	100.7	100.3	100.9	101.8	102.5	104.0
April	106.9	94.1	100.7	100.5	100.7	101.5	102.5	104.0
May	107.5	93.4	100.7	100.6	100.6	101.9	102.5	104.0
June	108.5	94.1	100.8	100.8	100.5	102.3	102.5	104.0
July	108.5	94.0	101.3	101.7	100.6	102.7	102.5	104.0
August	108.2	94.0	101.3	101.7	100.6	103.2	102.5	104.0
September	109.4	93.8	101.5	101.9	100.6	103.6	102.6	104.2
October	109.8	93.4	101.4	101.9	100.5	103.6	102.6	104.2
November	109.6	93.0	101.4	101.9	100.5	103.6	102.6	104.2
December	109.4	93.1	101.4	101.9	100.5	103.6	102.6	104.2
2001 January	110.7	92.2	101.4	101.9	100.5	103.6	102.8	104.5
February	110.4	92.0	101.5	101.9	100.5	103.6	102.8	104.5
March	110.1	92.0	101.5	101.9	100.5	103.6	102.8	104.5
April	110.6	91.9	101.9	102.5	100.7	103.5	102.8	104.5
May	111.5	91.8	101.9	102.6	100.7	103.4	102.8	104.5
June	111.1	91.4	102.0	102.9	100.7	103.6	102.8	104.5
July	110.0	91.5	102.7	104.4	100.7	103.7	103.1	104.8
August	110.2	91.8	102.8	104.4	100.7	103.9	103.1	104.8
September	110.8	92.0	102.9	104.5	100.7	104.1	103.1	104.8
October	108.9	90.1	102.9	104.5	100.8	104.3	103.1	104.8
November	108.2	90.1	102.9	104.5	100.8	104.3	103.1	104.8
December	107.5	89.2	102.9	104.5	100.8	104.3	103.1	104.8
2002 January	107.5	88.4	103.4	105.2	101.0	104.3	103.1	104.8
February	107.7	88.0	103.4	105.2	101.0	104.3	103.1	104.8
March	108.4	87.9	103.4	105.3	101.0	104.3	103.1	104.8
April	108.9	87.5	103.4	105.4	101.0	104.3	103.1	104.8
May	108.6	87.8	103.4	105.3	101.0	104.3	103.1	104.8
June	109.0	87.7	103.5	105.5	101.1	104.3	103.1	104.8
July	109.0	87.4	104.0	106.1	101.1	104.3	112.3	119.5
August	108.9	87.8	104.0	106.1	101.2	104.3	112.3	119.5
September	109.5	87.7	104.0	106.2	101.1	103.9	112.6	119.9
October	110.7	85.5	104.0	106.2	101.1	103.9	112.6	119.9
November	109.9	86.4	103.9	106.2	101.1	103.9	112.6	119.9
December	109.3	86.0	104.0	106.2	101.1	103.9	112.6	119.9
2003 January*	111.5	85.6	103.9	106.1	101.1	103.9	112.6	119.9
February*	113.1	85.7	103.9	106.1	101.1	103.9	112.6	119.9
March*	114.9	85.6	103.9	106.1	101.1	103.9	112.6	119.9
April*	112.0	85.3	104.0	106.2	101.1	103.9	112.6	119.9

* Subject to revision.

Table 7.5
Producer Price Indices - Continued
(June 1995 = 100)

	Other Local Service, except Directory Assistance	Public Switched Toll Service	Residence Switched Toll Service	Intrastate Residence Switched Toll Service	Interstate Residence Switched Toll Service	International Residence Switched Toll Service	Business Switched Toll Service	Business Switched Access Toll Service
BLS Series ID	pcu4813#11409	pcu4813#2	pcu4813#21	pcu4813#211	pcu4813#212	pcu4813#213	pcu4813#22	pcu4813#221
1995 June	100.0	100.0	100.0	100.0	100.0	100.0	100.0	100.0
July	100.0	105.2	102.6	101.2	105.2	99.4	108.2	104.0
August	100.0	101.3	101.3	101.1	103.7	95.7	101.4	101.4
September	100.0	101.0	101.0	103.2	100.1	97.2	101.0	102.1
October	100.0	100.8	102.0	105.8	100.9	96.4	99.5	100.3
November	100.0	99.3	99.7	102.9	98.1	94.3	98.8	99.2
December	100.0	99.1	100.1	104.2	96.3	97.1	98.0	98.4
1996 January	100.0	98.8	99.6	101.6	99.3	95.0	97.8	98.7
February	100.0	99.3	100.3	104.7	98.2	95.0	98.0	99.0
March	100.0	99.0	101.3	106.3	98.8	92.9	96.3	96.5
April	100.0	99.3	100.6	104.2	98.6	93.3	97.8	98.4
May	100.0	98.8	100.8	106.0	97.9	93.8	96.5	96.7
June	100.0	99.5	101.2	106.0	98.2	94.2	97.5	97.2
July	100.0	100.2	102.8	106.4	102.3	92.8	97.1	97.4
August	100.0	100.9	103.3	110.4	99.2	90.5	98.0	99.4
September	100.0	100.6	102.1	107.8	98.1	89.3	98.9	100.3
October	100.0	100.4	101.2	104.0	101.3	85.9	99.4	102.5
November	100.0	99.9	100.1	105.7	99.1	79.8	99.7	101.3
December	100.0	98.8	99.2	105.1	97.0	77.8	98.2	99.2
1997 January	100.0	100.6	102.7	103.5	105.4	82.0	98.0	100.1
February	100.0	99.3	101.7	103.1	104.1	79.6	96.4	98.8
March	100.0	97.7	99.5	102.2	99.0	80.2	95.7	98.3
April	100.0	98.2	100.2	101.0	102.2	80.1	95.8	98.7
May	100.0	99.3	101.4	101.8	105.0	80.1	96.9	100.7
June	100.0	100.3	101.8	101.4	104.9	84.4	98.5	103.2
July	100.0	99.7	102.2	99.9	107.0	85.1	96.7	103.0
August	100.0	100.4	103.4	100.9	107.1	85.6	96.9	104.2
September	100.0	98.4	100.9	100.5	104.2	85.6	95.5	103.2
October	100.0	97.8	99.4	100.7	102.0	84.7	95.8	103.3
November	100.0	97.6	98.2	103.9	97.3	80.7	96.9	104.6
December	100.0	97.9	99.7	100.6	104.6	83.4	95.8	104.4
1998 January	100.0	98.0	100.5	99.0	107.2	82.7	95.0	102.9
February	100.0	97.7	100.2	96.7	110.0	76.8	94.6	103.0
March	100.0	97.2	100.8	94.0	115.1	78.1	93.0	100.5
April	100.0	97.0	99.1	97.8	107.3	78.0	94.4	103.0
May	100.0	97.2	99.9	99.2	107.3	79.6	94.0	102.7
June	100.0	96.4	98.9	99.3	105.3	77.6	93.5	102.2
July	100.0	97.9	100.9	99.0	108.7	76.3	94.3	103.4
August	100.0	97.2	99.6	97.8	109.1	76.7	94.3	102.3
September	100.0	96.8	98.7	97.2	108.3	74.2	94.6	105.8
October	100.0	95.7	98.9	97.5	107.8	76.4	92.0	102.6
November	100.0	94.6	96.3	96.9	102.4	73.2	92.5	102.3
December	100.0	94.8	96.2	96.9	104.2	68.3	93.1	103.4
1999 January	100.0	93.9	97.3	97.2	105.0	72.7	89.9	100.0
February	100.0	92.5	95.4	96.4	102.0	69.6	89.1	99.7
March	100.0	93.3	96.9	97.0	106.0	68.0	89.0	100.0
April	100.0	94.5	97.6	96.6	108.0	69.1	90.8	101.2
May	100.0	93.9	97.3	96.8	106.8	69.5	89.9	100.5
June	100.0	94.2	97.4	96.7	107.2	69.3	90.5	101.9
July	100.0	91.1	98.4	97.2	108.7	71.6	82.4	93.8
August	100.0	91.7	99.4	97.5	110.1	73.9	82.5	95.8
September	100.0	91.4	99.0	96.6	110.1	73.1	82.4	94.8
October	100.0	90.5	97.6	96.9	107.5	69.7	82.1	94.1
November	100.0	88.8	95.4	95.2	104.0	67.0	80.9	92.4
December	100.0	89.3	95.8	94.3	106.6	65.8	81.5	93.4

Table 7.5
Producer Price Indices - Continued
(June 1995 = 100)

	Other Local Service, except Directory Assistance	Public Switched Toll Service	Residence Switched Toll Service	Intrastate Residence Switched Toll Service	Interstate Residence Switched Toll Service	International Residence Switched Toll Service	Business Switched Toll Service	Business Switched Access Toll Service
BLS Series ID	pcu4813#11409	pcu4813#2	pcu4813#21	pcu4813#211	pcu4813#212	pcu4813#213	pcu4813#22	pcu4813#221
2000 January	100.0	89.7	96.5	94.8	107.4	67.5	81.6	95.4
February	100.0	88.4	94.1	96.2	100.1	65.9	81.6	92.9
March	100.0	89.7	96.2	95.0	105.9	68.2	82.1	95.3
April	100.0	88.3	94.6	94.4	102.8	67.0	80.8	93.4
May	100.0	87.0	92.9	93.6	99.3	65.7	80.0	93.2
June	100.0	88.3	95.1	94.4	104.1	67.0	80.3	94.0
July	100.0	87.8	94.3	93.8	102.1	68.0	80.0	94.6
August	100.0	87.7	94.2	93.8	102.2	67.2	80.0	94.5
September	100.0	87.3	94.8	93.9	104.7	64.5	78.4	92.6
October	100.0	86.6	93.2	93.5	101.7	61.6	78.8	93.1
November	100.0	85.6	92.6	93.5	101.7	58.4	77.3	91.5
December	100.0	85.9	93.0	93.7	101.8	60.2	77.5	91.1
2001 January	100.0	84.2	92.2	93.3	107.4	60.9	74.7	87.6
February	100.0	83.8	92.1	94.1	99.5	61.8	73.9	87.9
March	100.0	83.9	92.4	94.7	98.2	61.3	73.8	87.5
April	100.0	83.4	92.1	94.3	98.6	61.3	73.0	87.2
May	100.0	83.1	92.2	94.3	98.2	60.4	72.2	85.8
June	100.0	82.4	91.4	95.2	98.9	57.4	71.6	84.7
July	100.0	81.9	91.3	95.6	96.9	57.9	70.7	84.3
August	100.0	82.5	92.8	95.8	96.0	54.8	70.2	83.2
September	100.0	82.7	91.7	95.9	101.2	52.9	72.0	84.3
October	100.0	79.2	88.4	94.9	92.2	49.7	68.2	80.5
November	100.0	79.1	89.0	95.5	94.7	45.6	67.4	77.6
December	100.0	77.4	88.2	96.0	92.4	44.5	64.6	74.6
2002 January	100.0	75.7	86.7	95.4	89.1	43.9	62.7	72.7
February	100.0	75.0	85.2	95.8	85.4	42.4	62.8	73.3
March	100.0	74.6	84.5	95.6	84.8	40.2	62.8	73.6
April	100.0	73.8	83.9	95.3	82.9	41.2	61.9	73.4
May	100.0	74.5	83.5	95.3	82.1	40.6	63.7	73.7
June	100.0	74.2	83.3	95.1	81.3	41.6	63.3	74.3
July	100.0	73.3	83.1	94.7	80.9	42.1	61.5	72.1
August	100.0	74.1	84.1	96.9	81.5	42.3	62.0	72.4
September	100.0	73.8	83.0	96.9	78.8	41.4	62.8	72.8
October	100.0	69.7	77.1	96.8	63.6	39.4	60.7	71.1
November	100.0	71.4	80.9	96.4	74.9	38.5	60.2	69.8
December	100.0	70.7	80.9	95.7	75.4	38.5	58.6	69.1
2003 January*	100.0	69.9	79.9	95.6	73.0	38.2	57.9	67.8
February*	100.0	70.2	79.4	87.6	80.1	36.8	59.2	68.9
March*	100.0	69.9	79.3	87.6	80.2	36.4	58.7	67.9
April*	100.0	69.3	78.0	86.9	77.7	35.6	59.0	68.7

* Subject to revision.

Table 7.5
Producer Price Indices - Continued
(June 1995 = 100)

	Outbound Business Switched Access Toll Service	Intrastate Business Switched Access Toll Service, Outbound	Interstate Business Switched Access Toll Service, Outbound	International Business Switched Access Toll Service, Outbound	Inbound Business Switched Access Toll Service	Intrastate Business Switched Access Toll Service, Inbound	Interstate Business Switched Access Toll Service, Inbound	International Business Switched Access Toll Service, Inbound
BLS Series ID	pcu4813#2211	pcu4813#22111	pcu4813#22112	pcu4813#22113	pcu4813#2212	pcu4813#22121	pcu4813#22122	pcu4813#22123
1995 June	100.0	100.0	100.0	100.0	100.0	100.0	100.0	100.0
July	103.8	100.6	102.7	116.4	104.4	100.6	107.5	94.6
August	101.3	100.7	102.7	99.2	101.6	100.7	101.8	103.9
September	103.1	101.0	103.3	109.4	100.3	98.9	101.1	92.4
October	99.4	100.8	98.9	97.0	101.9	98.3	104.1	99.3
November	99.4	100.8	98.5	97.9	98.9	99.5	99.5	95.5
December	99.2	100.3	98.5	98.9	97.1	101.0	93.5	107.1
1996 January	99.1	100.9	95.9	102.7	98.0	96.2	95.6	106.6
February	98.3	101.5	96.5	94.0	100.1	97.4	98.8	101.2
March	96.2	100.7	93.7	88.7	97.0	95.3	90.4	93.4
April	98.0	101.2	94.8	96.3	99.0	95.9	94.9	91.0
May	97.8	101.6	95.1	93.9	94.7	91.2	92.3	88.1
June	97.5	101.1	96.5	87.6	96.5	96.6	90.0	93.9
July	97.2	101.6	95.3	88.8	97.7	95.6	89.6	93.2
August	99.7	102.0	101.6	88.5	98.9	91.4	94.8	100.6
September	101.7	102.2	108.2	84.0	97.7	92.3	94.2	92.9
October	105.0	103.1	114.5	87.4	98.1	91.0	94.4	93.6
November	101.4	101.7	106.0	89.1	101.0	91.6	97.9	86.7
December	97.8	101.8	98.2	82.2	101.5	90.8	91.5	93.2
1997 January	97.6	102.6	96.1	86.6	104.4	87.1	95.6	101.5
February	97.5	102.4	98.8	81.1	101.0	90.5	95.5	91.8
March	97.9	101.0	98.2	89.1	98.9	90.3	93.0	82.8
April	98.7	100.8	100.5	88.7	98.8	90.7	92.2	90.2
May	100.7	101.3	106.5	85.8	100.8	87.8	99.0	86.9
June	103.7	100.4	113.6	90.7	102.4	86.9	100.5	91.7
July	105.9	100.4	121.0	86.0	98.1	82.2	94.0	84.4
August	107.0	100.8	124.0	85.2	99.4	81.7	97.4	79.4
September	107.9	101.9	125.9	83.1	95.2	79.7	88.9	72.5
October	107.6	102.1	124.0	86.7	95.9	80.8	87.4	74.3
November	108.3	101.7	125.9	88.3	98.2	79.5	92.0	79.8
December	108.8	103.0	126.3	87.2	96.6	75.6	90.9	73.9
1998 January	108.7	102.6	126.3	85.3	92.8	76.0	85.4	68.8
February	111.1	102.5	132.1	87.5	88.9	74.2	84.7	74.3
March	108.9	102.3	128.2	83.6	85.9	75.7	80.6	74.8
April	112.6	102.5	137.3	85.8	86.4	72.9	84.2	67.3
May	111.5	101.6	135.6	86.5	87.3	69.5	85.8	62.3
June	111.2	102.8	132.8	87.0	86.5	70.0	85.0	59.8
July	112.0	103.7	134.6	85.3	88.4	75.6	85.6	60.1
August	112.9	104.2	135.4	87.9	84.1	74.2	78.6	62.8
September	115.6	105.6	142.1	85.2	88.7	75.6	86.7	61.1
October	111.2	106.9	130.0	82.3	87.6	74.6	85.4	55.7
November	111.4	106.4	129.1	87.1	86.6	70.5	84.8	60.1
December	112.5	106.3	132.1	87.8	87.5	73.8	84.6	65.6
1999 January	108.1	104.7	122.2	88.1	86.0	75.3	79.6	69.9
February	106.4	104.5	118.4	86.2	88.0	78.0	83.4	65.2
March	107.5	104.9	120.3	88.0	87.0	74.7	82.9	65.4
April	107.9	104.3	122.2	88.1	89.4	76.5	86.8	70.9
May	107.9	104.1	120.6	92.3	87.8	74.4	83.7	75.7
June	110.5	104.7	123.8	100.2	86.9	73.6	82.4	74.5
July	100.0	102.5	104.6	84.2	83.0	70.7	74.5	79.3
August	103.2	102.9	112.9	83.5	83.0	70.0	75.3	74.4
September	101.8	102.5	110.4	82.1	82.5	69.8	74.8	69.0
October	100.0	102.3	109.6	72.6	83.7	70.5	76.1	79.9
November	98.8	101.9	108.1	69.3	81.3	68.3	72.3	74.7
December	99.3	101.9	107.0	75.4	83.1	69.7	75.0	81.2

Table 7.5
Producer Price Indices - Continued
(June 1995 = 100)

	Outbound Business Switched Access Toll Service	Intrastate Business Switched Access Toll Service, Outbound	Interstate Business Switched Access Toll Service, Outbound	International Business Switched Access Toll Service, Outbound	Inbound Business Switched Access Toll Service	Intrastate Business Switched Access Toll Service, Inbound	Interstate Business Switched Access Toll Service, Inbound	International Business Switched Access Toll Service, Inbound
BLS Series ID	pcu4813#2211	pcu4813#22111	pcu4813#22112	pcu4813#22113	pcu4813#2212	pcu4813#22121	pcu4813#22122	pcu4813#22123
2000 January	102.1	102.4	109.9	85.2	83.8	70.7	76.6	76.2
February	98.5	101.5	104.8	76.9	83.2	70.2	75.7	75.0
March	101.4	103.0	113.6	69.3	84.6	76.1	74.9	80.1
April	100.0	102.0	110.5	70.5	81.9	69.5	74.6	58.9
May	100.5	102.0	110.5	74.0	80.7	68.4	72.7	56.5
June	100.6	102.2	111.1	72.6	82.6	68.8	77.4	52.0
July	101.6	102.2	110.5	80.9	82.5	68.7	77.3	51.0
August	101.6	102.2	110.8	80.3	82.2	68.3	76.6	54.1
September	100.1	102.0	110.0	73.0	79.5	61.9	74.2	51.9
October	98.9	101.8	108.2	69.6	83.1	69.4	78.2	52.9
November	97.5	101.3	105.6	68.3	81.1	67.5	75.2	46.9
December	96.9	100.8	103.0	72.4	81.1	67.2	74.8	52.5
2001 January	92.1	99.4	95.6	62.8	79.7	65.8	72.5	51.1
February	91.2	99.0	95.5	58.0	82.2	68.5	77.3	46.8
March	91.0	99.5	92.7	62.2	81.5	67.6	75.7	51.4
April	91.0	98.4	96.1	57.1	80.6	66.3	74.5	50.7
May	89.3	97.7	93.2	55.1	79.7	66.4	72.3	49.6
June	87.0	98.0	86.7	55.3	80.6	66.7	74.3	49.3
July	87.1	98.4	86.3	55.3	79.4	67.5	71.0	49.3
August	86.2	98.3	85.6	51.9	77.8	64.9	69.1	47.4
September	88.2	97.6	91.1	53.3	77.6	63.5	68.9	51.9
October	81.5	95.4	77.6	48.9	78.6	66.8	70.1	45.9
November	80.2	96.7	70.8	53.5	73.2	62.0	60.2	45.4
December	74.6	93.4	60.7	51.3	74.5	56.5	66.9	40.4
2002 January	72.6	93.3	56.2	48.9	72.7	60.8	60.8	37.4
February	72.3	93.3	55.1	49.3	75.1	62.6	64.7	37.9
March	73.3	93.1	57.4	50.9	74.1	63.2	61.9	39.8
April	72.7	92.8	54.5	53.9	74.7	60.7	65.2	36.4
May	72.4	91.7	49.7	64.2	76.1	63.3	66.2	41.0
June	72.9	92.1	52.9	61.1	76.7	62.5	67.0	41.0
July	70.5	91.9	49.4	53.4	74.8	63.2	63.5	39.4
August	69.3	91.8	48.7	48.4	77.6	64.7	68.2	42.1
September	69.7	91.8	49.0	50.2	78.0	64.9	67.6	55.1
October	68.3	91.4	48.9	43.0	75.9	62.6	64.0	58.4
November	67.7	91.0	48.2	42.2	73.6	61.0	61.5	45.7
December	66.0	90.5	44.4	40.9	74.4	60.2	63.9	45.3
2003 January*	64.3	90.2	39.5	41.6	73.9	62.9	60.3	52.2
February*	64.4	89.9	41.1	39.8	76.7	63.2	65.9	54.3
March*	64.4	90.0	40.6	40.4	74.0	63.3	60.2	52.6
April*	64.5	89.4	41.4	41.0	76.0	63.4	64.2	55.4

* Subject to revision.

Table 7.5
Producer Price Indices - Continued
(June 1995 = 100)

	Business Special Access Switched Toll Service, except Private Lines	Outbound Business Special Access Switched Toll Service	Intrastate Business Special Access Switched Toll Service, Outbound	Interstate Business Special Access Switched Toll Service, Outbound	International Business Special Access Switched Toll Service, Outbound	Inbound Business Special Access Switched Toll Service	Intrastate Business Special Access Switched Toll Service, Inbound
BLS Series ID	pcu4813#222	pcu4813#2221	pcu4813#22211	pcu4813#22212	pcu4813#22213	pcu4813#2222	pcu4813#22221
1995 June	100.0	100.0	100.0	100.0	100.0	100.0	100.0
July	115.4	119.9	119.0	98.9	152.8	107.3	101.6
August	101.3	100.3	105.6	98.9	100.4	103.3	107.4
September	99.1	97.7	98.9	95.3	99.7	101.7	104.9
October	98.0	98.3	107.4	92.9	105.7	97.5	93.8
November	98.0	98.5	105.8	94.9	105.1	97.0	93.3
December	97.3	97.8	100.0	95.3	103.8	96.4	94.2
1996 January	96.3	95.8	105.2	92.6	97.8	97.1	93.5
February	96.4	95.1	103.6	91.7	96.6	98.9	96.7
March	95.8	94.3	101.2	89.4	98.7	98.5	92.5
April	96.9	95.3	102.1	92.4	97.1	99.9	108.5
May	96.2	96.6	93.8	92.2	100.6	95.5	98.3
June	98.2	96.2	102.2	86.6	103.2	101.6	102.2
July	96.7	95.1	112.2	82.9	101.7	99.4	101.2
August	95.6	95.9	110.6	89.6	101.2	95.0	101.7
September	96.6	95.1	100.7	91.6	98.7	99.3	100.1
October	94.2	93.3	96.0	91.2	93.2	95.9	103.0
November	96.9	93.6	93.8	94.3	91.5	102.9	113.1
December	96.7	90.7	90.3	87.7	93.7	107.3	103.0
1997 January	94.6	90.5	85.5	86.9	97.4	102.0	106.0
February	92.3	89.6	87.9	88.8	94.4	97.3	109.9
March	91.2	88.5	86.3	85.2	95.3	96.2	106.7
April	91.0	89.0	88.3	87.8	93.1	94.6	101.3
May	90.5	86.7	87.0	85.6	88.8	97.3	102.5
June	90.5	87.3	82.0	83.7	89.3	96.1	99.9
July	86.1	83.3	83.4	77.7	90.5	91.1	98.5
August	84.4	81.0	83.5	74.0	89.0	90.6	96.0
September	82.4	76.9	82.8	68.5	83.2	92.3	86.6
October	83.2	77.9	81.2	72.4	81.7	92.7	88.4
November	83.8	77.8	85.5	72.0	82.1	94.6	80.3
December	81.3	76.8	86.0	69.3	79.3	89.5	79.1
1998 January	81.7	75.9	83.4	69.0	82.3	92.2	71.7
February	80.6	73.2	79.7	65.7	82.6	93.9	73.6
March	80.3	76.7	85.8	69.9	86.0	86.7	68.4
April	79.7	74.7	77.9	70.3	80.9	88.8	65.6
May	79.2	73.0	79.8	69.6	75.2	90.4	71.2
June	78.8	68.7	76.0	63.5	72.3	96.9	76.8
July	79.0	67.4	65.2	64.6	70.2	99.9	79.0
August	80.7	70.5	70.4	65.1	78.1	99.0	74.9
September	75.8	66.1	70.5	62.9	66.4	93.3	80.4
October	74.1	65.4	65.7	62.1	67.7	89.6	74.9
November	76.0	70.1	71.4	68.0	72.4	86.5	77.2
December	75.9	67.2	70.1	63.3	70.3	91.4	79.3
1999 January	72.9	65.4	67.0	61.4	68.5	86.3	77.3
February	71.2	63.5	63.0	58.3	68.0	84.9	84.6
March	70.5	62.3	63.5	58.5	63.8	85.2	80.3
April	73.3	64.7	69.5	63.6	61.5	88.6	79.8
May	72.0	63.1	66.0	63.5	57.7	88.0	79.9
June	71.2	60.0	61.9	60.0	54.2	91.2	83.8
July	63.0	58.3	61.5	56.6	53.6	71.6	64.0
August	60.1	51.5	54.5	53.1	38.7	75.7	67.4
September	61.4	54.2	58.7	55.0	43.4	74.4	65.5
October	61.9	57.6	60.8	57.3	50.6	69.5	59.5
November	61.4	53.9	54.0	51.2	50.1	74.8	65.6
December	61.5	56.0	56.3	53.7	52.5	71.2	61.6

Table 7.5
Producer Price Indices - Continued
(June 1995 = 100)

	Business Special Access Switched Toll Service, except Private Lines	Outbound Business Special Access Switched Toll Service	Intrastate Business Special Access Switched Toll Service, Outbound	Interstate Business Special Access Switched Toll Service, Outbound	International Business Special Access Switched Toll Service, Outbound	Inbound Business Special Access Switched Toll Service	Intrastate Business Special Access Switched Toll Service, Inbound
BLS Series ID	pcu4813#222	pcu4813#2221	pcu4813#22211	pcu4813#22212	pcu4813#22213	pcu4813#2222	pcu4813#22221
2000 January	58.2	50.6	47.0	44.9	51.3	71.9	62.4
February	62.4	55.5	55.3	51.9	53.8	74.8	66.0
March	59.7	52.6	52.3	49.4	49.1	72.5	63.1
April	59.7	53.2	52.6	50.2	49.7	71.3	61.6
May	57.7	51.7	50.0	48.3	48.6	68.5	58.3
June	57.0	50.5	51.3	48.4	43.8	68.8	58.6
July	55.4	49.0	49.4	48.0	40.3	66.8	56.1
August	55.6	48.7	50.3	48.2	38.5	67.9	57.4
September	54.3	46.5	46.3	45.3	36.9	68.3	57.9
October	54.7	48.9	49.2	46.8	41.6	65.3	54.3
November	53.3	48.2	49.1	47.2	38.7	62.5	50.9
December	54.5	45.7	45.5	44.2	36.4	70.3	60.5
2001 January	53.0	43.8	40.7	39.4	39.0	69.5	59.5
February	50.2	42.8	43.1	39.7	34.4	63.5	52.1
March	50.7	41.9	41.1	39.5	32.2	66.5	55.4
April	48.9	41.3	47.0	34.8	35.4	62.4	52.9
May	49.3	41.4	49.5	35.5	33.8	63.4	58.5
June	49.6	40.7	44.4	34.9	34.4	65.5	56.8
July	47.9	41.1	41.5	38.7	30.8	60.1	49.9
August	48.4	39.5	37.5	34.6	33.0	64.4	57.7
September	51.2	43.5	49.1	37.2	38.5	65.1	58.5
October	47.4	40.7	49.7	33.6	34.1	59.6	53.3
November	50.2	41.9	29.5	32.6	47.3	65.0	60.8
December	47.7	40.2	47.8	30.0	38.8	61.3	53.4
2002 January	46.0	36.9	47.2	25.7	34.9	62.8	62.8
February	45.3	39.1	48.3	29.4	36.1	56.2	45.7
March	44.9	38.9	52.2	28.3	35.5	55.3	48.1
April	42.8	36.8	53.8	25.0	33.1	53.5	45.4
May	46.7	39.4	50.0	30.2	34.8	59.9	57.0
June	45.0	38.7	49.0	29.5	34.2	56.2	51.9
July	43.9	38.1	49.7	27.7	34.5	54.2	48.5
August	44.8	38.4	43.7	29.4	35.0	56.2	51.2
September	45.0	40.0	52.1	30.4	35.8	56.3	50.5
October	45.9	36.8	45.8	27.0	33.0	54.8	47.2
November	43.9	37.9	47.7	28.6	33.3	54.5	46.3
December	41.2	35.4	43.1	24.3	33.5	51.6	46.6
2003 January*	41.5	34.9	47.3	25.1	29.0	53.2	54.0
February*	42.8	36.1	42.5	27.3	31.0	54.8	46.7
March*	43.1	37.4	46.8	29.7	29.9	53.2	51.5
April*	42.6	36.3	47.1	25.3	33.3	53.9	47.8

* Subject to revision.

Table 7.5
Producer Price Indices - Continued
(June 1995 = 100)

	Interstate Business Special Access Switched Toll Service, Inbound	International Business Special Access Switched Toll Service, Inbound	Other Toll Service	Private Line Service	Intrastate Private Line Service	LEC Intrastate Private Line Service	Other Telephone Services	Directory Advertising	Other Telephone Services
BLS Series ID	pcu4813#22222	pcu4813#22223	pcu4813#29	pcu4813#3	pcu4813#31	pcu4813#311	pcu4813#9	pcu4813#91	pcu4813#99
1995 June	100.0	100.0	100.0	100.0	100.0	100.0	100.0	100.0	100.0
July	109.0	99.6	100.0	100.0	100.0	100.0	100.0	100.0	100.0
August	102.2	98.5	100.0	100.0	100.0	100.0	100.0	100.0	100.0
September	99.9	97.6	100.0	100.0	100.0	100.0	100.0	100.0	100.0
October	99.7	97.3	100.0	100.0	100.0	100.0	100.0	100.0	100.0
November	98.7	97.2	100.0	100.0	100.0	100.0	100.2	100.3	100.0
December	97.1	97.1	100.0	100.0	100.0	100.0	100.2	100.3	100.0
1996 January	97.7	97.0	100.0	100.0	100.0	100.0	100.2	100.3	100.0
February	101.5	97.3	100.0	100.0	99.9	99.9	100.2	100.3	100.0
March	100.8	97.4	100.0	100.0	99.9	99.9	100.2	100.3	100.0
April	98.8	97.6	100.0	100.4	101.1	101.2	100.2	100.3	100.0
May	96.0	97.5	100.1	100.4	101.1	101.2	100.2	100.3	100.0
June	105.4	97.7	99.8	100.4	101.1	101.2	100.2	100.3	100.0
July	101.1	97.5	100.3	100.4	101.1	101.2	100.2	100.2	100.0
August	91.1	97.2	100.9	100.4	101.1	101.2	100.2	100.3	100.0
September	100.1	97.1	100.2	100.4	101.1	101.2	100.2	100.2	100.0
October	97.8	97.2	100.2	100.3	100.8	100.9	100.4	100.5	100.0
November	107.5	96.9	100.2	100.3	100.8	100.9	100.6	100.7	100.0
December	118.1	96.7	100.2	100.3	100.8	100.9	100.6	100.7	100.0
1997 January	106.4	96.7	100.2	100.3	100.8	100.9	100.5	100.7	100.0
February	96.0	96.5	100.2	100.3	100.8	100.9	100.6	100.7	100.0
March	96.5	96.6	100.2	100.3	100.8	100.9	100.5	100.6	100.0
April	97.4	96.8	100.2	100.3	100.8	100.9	100.5	100.7	100.0
May	101.1	97.2	100.2	100.3	100.9	101.1	100.5	100.7	100.0
June	99.4	97.3	100.2	100.3	100.9	101.1	100.5	100.6	100.0
July	90.0	96.9	100.2	100.3	100.9	101.1	100.5	100.6	100.0
August	91.4	97.1	100.2	100.3	100.9	101.1	100.5	100.6	100.0
September	97.2	97.0	100.2	100.3	100.8	100.9	100.5	100.6	100.0
October	97.2	96.9	100.6	100.3	100.8	100.9	100.7	100.8	100.0
November	99.1	96.7	100.6	100.3	100.8	100.9	100.7	100.9	100.0
December	89.7	96.7	100.7	100.3	100.8	100.9	100.7	100.8	100.0
1998 January	96.3	96.5	100.5	100.3	100.8	100.9	100.7	100.8	100.0
February	104.0	96.5	101.3	100.3	100.8	100.9	100.8	100.9	100.0
March	94.4	96.4	101.0	100.3	100.8	100.9	100.7	100.9	100.0
April	103.5	96.6	101.8	100.3	100.8	100.9	100.7	100.8	100.0
May	101.8	96.4	101.8	100.3	100.8	100.9	100.7	100.8	100.0
June	110.9	96.5	101.8	100.3	100.8	100.9	100.7	100.8	100.0
July	120.4	96.5	102.0	100.3	100.8	100.9	100.7	100.8	100.0
August	121.6	96.4	101.4	100.3	100.8	100.9	100.7	100.8	100.0
September	109.7	96.5	102.3	100.3	100.8	100.9	100.6	100.8	100.0
October	104.3	96.5	102.0	100.3	100.8	100.9	100.8	101.0	100.0
November	98.0	96.2	101.8	100.3	100.8	100.9	100.8	101.0	100.0
December	106.5	96.1	102.0	100.3	100.8	100.9	100.8	101.0	100.0
1999 January	97.6	96.0	101.5	100.2	100.6	100.7	100.8	101.0	100.0
February	93.0	96.1	101.5	100.3	100.8	101.0	100.8	101.0	100.0
March	94.7	96.0	101.5	100.3	100.8	101.0	100.8	101.0	100.0
April	101.2	96.2	101.4	100.3	100.8	101.0	100.8	101.0	100.0
May	100.0	96.2	102.0	100.3	100.8	101.0	100.8	101.0	100.0
June	104.9	96.9	100.1	100.3	100.8	101.0	100.8	101.0	100.0
July	74.2	97.1	101.6	100.3	100.8	100.9	100.2	100.2	100.0
August	80.7	96.5	100.0	100.3	100.8	100.9	100.2	100.2	100.0
September	79.0	96.2	101.9	100.3	100.8	100.9	100.8	101.0	100.0
October	71.6	92.1	100.0	100.3	100.8	100.9	100.8	100.9	100.0
November	79.6	85.0	98.8	100.3	100.8	100.9	100.9	101.1	100.0
December	74.3	84.5	99.1	100.4	101.2	101.4	100.4	100.5	100.0

Table 7.5
Producer Price Indices - Continued
(June 1995 = 100)

	Interstate Business Special Access Switched Toll Service, Inbound	International Business Special Access Switched Toll Service, Inbound	Other Toll Service	Private Line Service	Intrastate Private Line Service	LEC Intrastate Private Line Service	Other Telephone Services	Directory Advertising	Other Telephone Services
BLS Series ID	pcu4813#22222	pcu4813#22223	pcu4813#29	pcu4813#3	pcu4813#31	pcu4813#311	pcu4813#9	pcu4813#91	pcu4813#99
2000 January	75.2	90.6	99.1	100.4	101.2	101.4	100.7	100.9	100.0
February	79.5	90.0	99.6	100.4	101.2	101.4	100.9	101.0	100.0
March	76.1	90.8	100.2	100.4	101.2	101.4	100.5	100.7	100.0
April	74.3	88.5	100.6	100.4	101.2	101.4	100.6	100.7	100.0
May	70.2	89.1	100.3	100.4	101.2	101.4	100.0	100.0	100.0
June	70.6	89.1	100.8	100.4	101.2	101.4	100.0	100.1	100.0
July	67.6	85.2	100.6	100.4	101.2	101.4	100.7	100.9	100.0
August	69.2	93.0	100.3	100.4	101.2	101.4	100.6	100.7	100.0
September	69.8	95.5	100.4	100.4	101.2	101.4	101.3	101.6	100.0
October	65.2	93.0	99.3	100.4	101.1	101.3	100.0	100.0	100.0
November	61.2	78.2	99.8	100.4	101.2	101.4	101.3	101.6	100.0
December	72.9	88.8	95.6	100.4	101.2	101.4	101.0	101.2	100.0
2001 January	71.6	84.2	101.7	100.4	101.1	101.2	101.5	101.8	100.0
February	62.7	81.3	102.9	100.4	101.0	101.2	101.5	101.8	100.0
March	67.2	84.5	101.0	100.4	101.0	101.2	101.5	101.8	100.0
April	60.4	90.4	101.6	100.4	101.0	101.2	101.5	101.8	100.0
May	60.6	90.1	101.4	100.3	100.7	100.8	101.5	101.8	100.0
June	65.0	93.2	101.2	100.3	101.0	101.1	101.5	101.8	100.0
July	56.9	92.6	100.3	100.3	101.0	101.1	101.4	101.7	100.0
August	62.8	88.5	100.2	100.3	101.0	101.1	101.4	101.7	100.0
September	63.7	87.7	101.0	100.5	101.5	101.7	101.5	101.8	100.0
October	55.1	85.7	100.6	100.6	101.7	101.9	101.5	101.8	100.0
November	63.0	80.7	100.3	100.6	101.7	101.9	101.7	102.1	100.0
December	58.3	70.4	101.6	100.6	101.7	101.9	101.7	102.0	100.0
2002 January	58.4	78.6	102.4	100.6	101.7	101.9	101.7	102.0	100.0
February	50.6	76.0	100.5	100.6	101.9	102.1	101.7	102.0	100.0
March	48.4	77.2	99.2	100.6	101.9	102.1	101.7	102.0	100.0
April	45.6	75.6	99.2	100.7	102.2	102.4	101.7	102.0	100.0
May	54.5	74.4	99.9	100.8	102.3	102.6	101.6	102.0	100.0
June	48.9	74.6	100.1	100.9	102.5	102.9	101.6	102.0	100.0
July	46.1	74.2	99.5	100.9	102.7	103.1	101.6	102.0	100.0
August	49.1	75.6	99.6	100.9	102.7	103.1	101.6	102.0	100.0
September	49.6	75.2	99.5	100.9	102.7	103.1	101.6	102.0	100.0
October	47.6	73.5	95.9	101.3	103.7	104.2	101.9	102.0	100.0
November	47.3	74.5	96.4	101.3	103.7	104.2	101.8	102.2	100.0
December	41.6	74.0	93.9	101.3	103.7	104.2	102.0	102.4	100.0
2003 January*	42.7	73.9	91.5	100.9	102.8	103.1	102.0	102.4	100.0
February*	47.7	74.4	92.4	101.3	103.7	104.2	101.9	102.3	100.0
March*	43.4	60.9	90.5	101.3	103.7	104.2	101.9	102.3	100.0
April*	45.8	61.3	90.4	101.3	103.7	104.2	101.9	102.3	100.0

* Subject to revision.

Table 7.6
Average Residential Rates for Local Service in Urban Areas, 1986-2002
(As of October 15)

Year	1986	1987	1988	1989	1990	1991	1992	1993	1994	1995	1996	1997	1998	1999	2000	2001	2002
Representative Monthly Charge *	$12.58	$12.44	$12.32	$12.30	$12.36	$13.03	$13.05	$13.16	$13.19	$13.62	$13.71	$13.67	$13.75	$13.77	$13.64	$14.49	$14.55
Subscriber Line Charges	2.04	2.66	2.67	3.53	3.55	3.56	3.55	3.55	3.55	3.54	3.54	3.53	3.52	3.58	4.50	5.05	5.64
Additional Monthly Charge for Touch-Tone Service	1.57	1.52	1.54	1.52	1.33	1.06	0.97	0.94	0.77	0.44	0.30	0.25	0.10	0.09	0.06	0.04	0.04
Taxes, 911, and Other Charges	1.51	1.56	1.58	1.70	2.00	2.12	2.15	2.29	2.31	2.41	2.40	2.42	2.39	2.48	2.57	3.03	3.14
Total Monthly Charge	**17.70**	**18.18**	**18.11**	**19.05**	**19.24**	**19.77**	**19.72**	**19.95**	**19.81**	**20.01**	**19.95**	**19.88**	**19.76**	**19.93**	**20.78**	**22.62**	**23.38**
Basic Connection Charge	45.63	44.04	42.94	43.06	43.06	42.00	41.50	41.38	41.28	40.91	41.11	41.04	41.24	41.26	41.45	40.02	39.57
Additional Connection Charge for Touch-Tone Service	1.34	1.31	1.55	1.76	1.77	1.27	1.22	1.23	0.85	0.23	0.23	0.17	0.12	0.12	0.12	0.12	0.12
Taxes, 911, and Other Charges	2.28	2.20	2.11	2.44	2.32	2.30	2.29	2.30	2.33	2.44	2.36	2.46	2.38	2.57	2.53	2.81	2.70
Total Connection Charge	**49.25**	**47.55**	**46.60**	**47.26**	**47.15**	**45.57**	**45.01**	**44.92**	**44.46**	**43.58**	**43.70**	**43.67**	**43.74**	**43.95**	**44.10**	**42.95**	**42.39**
Additional Charge If Drop Line and Connection Block Needed	n.a.	n.a.	6.04	6.07	6.89	6.89	6.50	7.29	6.74	5.90	5.74	5.65	5.64	5.86	5.84	5.84	5.85
Lowest-Cost Inside Wiring Maintenance Plan	0.58	0.85	0.89	1.07	1.07	1.20	1.25	1.31	1.45	1.52	1.78	1.68	2.22	2.66	3.03	3.62	3.61

n.a.: not available

* Rate is based upon flat-rate service where available, and measured/message service with 100 five-minute, same-zone business-day calls elsewhere.

Table 7.7
Average Local Rates for Businesses with a Single Line in Urban Areas
(As of October 15)

Year	1989	1990	1991	1992	1993	1994	1995	1996	1997	1998	1999	2000	2001	2002
Monthly Representative Service Charge*	$31.06	$30.97	$32.29	$32.45	$32.70	$32.25	$32.48	$32.58	$32.76	$32.44	$32.41	$32.18	$31.88	$32.12
Subscriber Line Charges	3.55	3.57	3.57	3.56	3.57	3.57	3.57	3.54	3.54	3.54	3.52	4.39	4.91	5.38
Extra for Touch-Tone	2.43	2.35	1.84	1.71	1.67	1.21	0.97	0.82	0.38	0.32	0.25	0.19	0.18	0.14
Taxes, 911 and Other Charges	4.21	4.32	4.42	4.57	4.63	4.61	4.79	4.87	4.99	4.97	5.03	5.04	5.45	5.95
Total Monthly Charge	**41.25**	**41.21**	**42.12**	**42.29**	**42.57**	**41.64**	**41.80**	**41.81**	**41.67**	**41.27**	**41.21**	**41.80**	**42.43**	**43.59**
Monthly Charge for Flat-Rate Service	$33.04	$33.29	$34.12	$34.06	$34.85	$34.39	$34.45	$34.42	$34.68	$34.39	$33.73	$33.45	$32.02	$33.34
Subscriber Line Charges	3.65	3.69	3.70	3.70	3.70	3.70	3.69	3.61	3.61	3.56	3.50	4.35	4.77	5.73
Extra for Touch-Tone	2.12	2.11	1.87	1.84	1.76	1.12	1.00	0.89	0.53	0.49	0.47	0.43	0.39	0.30
Taxes, 911 and Other Charges	4.90	4.98	5.22	5.34	5.50	5.36	5.58	5.55	5.58	5.63	5.49	5.68	5.98	6.88
Total Monthly Charge for Flat-Rate Service	**43.71**	**44.07**	**44.91**	**44.94**	**45.81**	**44.57**	**44.71**	**44.47**	**44.39**	**44.07**	**43.20**	**43.90**	**43.15**	**46.25**
Number of Sample Cities with Flat-Rate Service	59	56	54	54	54	53	53	53	53	54	54	54	54	54
Monthly Charge for Measured/Message Service	$16.18	$16.17	$16.76	$16.55	$16.60	$16.74	$17.06	$17.26	$17.28	$17.16	$17.06	$16.92	$17.16	$17.44
200 Five-Minute Business-Day Same-Zone Calls	16.11	16.19	16.70	17.23	17.57	17.38	17.15	17.10	17.18	17.15	17.24	17.63	17.56	17.24
Subscriber Line Charges	3.54	3.55	3.55	3.54	3.55	3.55	3.54	3.51	3.51	3.53	3.52	4.39	4.90	5.33
Extra for Touch-Tone	2.48	2.39	1.87	1.73	1.68	1.22	0.98	0.83	0.39	0.33	0.25	0.20	0.19	0.14
Taxes, 911 and Other Charges	4.41	4.53	4.56	4.77	4.86	4.83	5.01	5.13	5.22	5.19	5.28	5.32	5.76	6.26
Total Monthly Charge for Measured/Message Service	**42.72**	**42.83**	**43.44**	**43.82**	**44.26**	**43.72**	**43.75**	**43.84**	**43.57**	**43.35**	**43.35**	**44.45**	**45.57**	**46.40**
Number of Sample Cities with Measured/Message Service	83	83	84	84	84	87	87	86	85	85	85	85	85	86
Cost of a Five-Minute Business-Day Same-Zone Call	$0.09	$0.09	$0.09	$0.09	$0.09	$0.09	$0.09	$0.09	$0.09	$0.09	$0.09	$0.10	$0.09	$0.09
Basic Connection Charge	$71.05	$71.36	$72.75	$72.55	$71.41	$69.88	$67.87	$68.47	$68.67	$65.83	$67.87	$67.77	$67.04	$67.25
Additional Connection Charge for Touch-Tone Service	1.70	1.89	1.13	1.19	1.17	0.92	0.27	0.17	0.17	0.12	0.12	0.12	0.12	0.12
Taxes	4.06	4.15	4.32	4.33	4.25	4.13	4.17	4.20	4.45	4.13	4.53	4.40	4.69	4.97
Total Connection Charge	**76.81**	**77.40**	**78.20**	**78.07**	**76.83**	**74.93**	**72.31**	**72.85**	**73.29**	**70.09**	**72.55**	**72.29**	**71.86**	**72.35**
Additional Charge If Drop Line and Connection Block Needed	$5.92	$7.87	$6.90	$6.83	$6.64	$6.49	$7.28	$6.98	$6.54	$6.54	$6.65	$6.62	$6.62	$6.63
Lowest-Cost Inside Wiring Maintenance Plan	$1.78	$1.91	$2.05	$2.03	$2.08	$2.26	$2.39	$2.63	$2.84	$3.04	$3.53	$3.92	$4.86	$4.95

* Rate is based upon flat-rate service where available, and measured/message service with 200 five-minute same-zone business-day calls elsewhere.

Table 7.8
Average Local Rates for Businesses with a Key System Line in Urban Areas
(As of October 15th)

Year	1989	1990	1991	1992	1993	1994	1995	1996	1997	1998	1999	2000	2001	2002
Monthly Representative Service Charge*	$37.19	$36.74	$36.92	$37.18	$37.36	$36.98	$37.34	$36.98	$37.25	$37.30	$36.99	$36.48	$37.76	$36.72
Subscriber Line Charges	4.87	4.98	4.85	4.78	5.36	5.45	5.61	5.50	5.75	5.82	6.92	6.95	6.62	6.40
Extra for Touch-Tone	2.65	2.49	1.94	1.82	1.67	1.23	1.00	0.85	0.41	0.33	0.26	0.20	0.19	0.14
Taxes, 911, and Other Charges	5.18	5.23	5.13	5.29	5.39	5.37	5.59	5.66	5.81	6.11	5.95	5.82	6.65	6.67
Total Monthly Charge	**49.89**	**49.44**	**48.84**	**49.08**	**49.78**	**49.04**	**49.54**	**49.00**	**49.22**	**49.56**	**50.12**	**49.43**	**51.22**	**49.94**
Monthly Charge for Flat-Rate Service	$44.84	$44.75	$44.35	$44.44	$44.85	$44.88	$45.31	$45.33	$44.71	$45.05	$43.78	$42.86	$43.90	$43.41
Subscriber Line Charges	5.65	5.68	5.55	5.52	6.02	6.16	6.17	6.10	6.63	7.06	7.70	7.87	7.46	6.99
Extra for Touch-Tone	2.25	2.15	1.87	1.84	1.76	1.13	1.07	0.96	0.60	0.49	0.47	0.43	0.40	0.30
Taxes, 911, and Other Charges	6.77	6.73	6.70	6.83	6.96	6.96	7.16	7.16	7.17	7.79	7.14	7.19	7.84	8.35
Total Monthly Charge for Flat-Rate Service	**59.51**	**59.32**	**58.48**	**58.64**	**59.60**	**59.14**	**59.70**	**59.55**	**59.11**	**60.39**	**59.10**	**58.34**	**59.61**	**59.04**
Number of Sample Cities with Flat-Rate Service	59	56	54	54	54	53	53	53	53	54	54	54	54	54
Monthly Charge for Measured/Message Service	$20.38	$20.48	$19.81	$19.38	$19.98	$19.81	$20.16	$20.13	$21.10	$20.41	$20.49	$20.17	$20.76	$21.13
200 Five-Minute Business-Day Same-Zone Calls	16.01	16.10	16.88	17.45	17.86	17.66	17.36	17.40	17.33	17.39	17.69	18.09	19.07	18.05
Subscriber Line Charges	4.78	4.88	4.74	4.67	5.24	5.35	5.53	5.46	5.61	6.17	6.83	6.85	6.63	6.34
Extra for Touch-Tone	2.77	2.59	1.99	1.86	1.70	1.24	1.00	0.86	0.36	0.27	0.19	0.13	0.12	0.07
Taxes, 911, and Other Charges	4.93	5.10	4.91	5.05	5.20	5.18	5.35	5.55	5.70	6.08	5.95	5.91	6.06	6.53
Total Monthly Charge for Measured/Message Service	**48.87**	**49.14**	**48.33**	**48.41**	**49.98**	**49.24**	**49.40**	**49.40**	**50.10**	**50.32**	**51.15**	**51.15**	**52.65**	**52.13**
Number of Sample Cities with Measured/Message Service	77	77	78	78	80	81	81	79	77	80	80	80	80	80
Cost of a Five-Minute Business-Day Same-Zone Call	$0.0932	$0.0948	$0.0935	$0.0955	$0.0969	$0.0947	$0.0928	$0.0927	$0.0922	$0.0921	$0.0938	$0.0958	$0.0921	$0.0925
Basic Connection Charge for Three Lines	$166.89	$165.13	$178.14	$178.25	$170.59	$169.78	$167.99	$167.93	$167.17	$166.34	$163.86	$163.79	$162.35	$162.57
Additional Connection Charge for Touch-Tone Service	5.10	5.68	3.40	3.39	3.48	2.75	0.67	0.67	0.52	0.37	0.37	0.37	0.37	0.37
Taxes	9.43	9.30	9.67	9.61	9.02	9.00	9.84	10.04	11.04	10.54	11.24	10.71	10.12	11.42
Total Connection Charge for Three Lines	**181.42**	**180.11**	**191.21**	**191.25**	**183.08**	**181.54**	**178.49**	**178.64**	**178.74**	**177.28**	**175.47**	**174.86**	**172.84**	**174.35**
Additional Charge If Drop Line and Connection Block Needed	13.39	14.09	20.79	12.76	13.28	11.58	11.69	9.89	9.57	9.57	9.69	9.66	10.90	10.90

* Rate is based upon flat-rate service where available, and measured/message service with 200 five-minute, same-zone business-day calls elsewhere.

Table 7.9

Average Local Rates for Businesses with a PBX Trunk in Urban Areas

(As of October 15th)

Year	1989	1990	1991	1992	1993	1994	1995	1996	1997	1998	1999	2000	2001	2002
Monthly Representative Service Charge*	$39.24	$39.18	$40.86	$40.96	$40.35	$39.83	$40.10	$40.13	$40.07	$40.36	$39.96	$39.65	$39.75	$39.38
Subscriber Line Charges	4.98	4.98	4.85	4.78	5.36	5.45	5.61	5.57	5.74	5.17	6.92	6.95	6.56	6.41
Extra for Touch-tone	3.29	3.29	2.66	2.47	2.38	1.74	1.36	1.13	0.58	0.49	0.39	0.24	0.23	0.17
Taxes, including 911 and Other Charges	5.63	5.65	5.71	5.90	5.89	5.83	6.05	6.12	6.24	6.27	6.39	6.26	7.51	8.02
Total Monthly Charge	**53.14**	**53.10**	**54.08**	**54.11**	**53.98**	**52.85**	**53.12**	**52.95**	**52.63**	**52.29**	**53.66**	**53.10**	**54.06**	**53.98**
Monthly Charge for Flat-rate Service	$49.40	$49.36	$51.49	$51.24	$51.21	$51.05	$51.09	$50.92	$50.46	$51.13	$49.25	$49.06	$49.54	$49.26
Subscriber Line Charges	5.68	5.68	5.55	5.52	6.02	6.16	6.17	6.10	6.61	6.93	7.70	7.87	7.47	7.11
Extra for Touch-tone	3.29	2.65	2.32	2.29	2.14	1.40	1.28	1.15	0.73	0.63	0.61	0.53	0.51	0.38
Taxes, including 911 and Other Charges	7.44	7.49	7.75	7.95	7.98	7.95	8.12	8.09	8.08	8.68	7.99	8.11	9.44	9.17
Total Monthly Charge for Flat-rate Service	**65.81**	**65.19**	**67.11**	**66.99**	**67.36**	**66.56**	**66.66**	**66.26**	**65.87**	**67.36**	**65.55**	**65.58**	**66.96**	**65.44**
Number of Sample Cities with Flat-rate Service	53	56	54	54	54	53	53	53	53	54	54	54	54	54
Monthly Charge for Measured/Message Service	$20.53	$20.45	$20.88	$20.65	$20.23	$20.03	$20.42	$20.44	$21.16	$20.81	$21.17	$20.61	$21.09	$21.40
200 Five-minute Business-day Same-zone Calls	16.10	16.10	16.57	17.18	17.61	17.41	17.10	17.04	17.22	17.12	17.47	17.97	17.95	18.01
Subscriber Line Charges	4.89	4.85	4.76	4.68	5.27	5.34	5.52	5.47	5.63	5.55	6.85	6.85	6.33	6.33
Extra for Touch-tone	3.41	3.41	2.69	2.47	2.37	1.72	1.33	1.08	0.54	0.42	0.30	0.15	0.07	0.07
Tax including 911 Charges	5.16	5.16	5.04	5.22	5.25	5.21	5.36	5.51	5.76	5.82	6.04	5.96	6.40	6.56
Total Monthly Charge for Measured/Message Service	**50.09**	**49.97**	**49.93**	**50.20**	**50.73**	**49.71**	**49.73**	**49.54**	**50.31**	**49.72**	**51.83**	**51.54**	**51.84**	**52.38**
Number of Sample Cities with Measured/Message Service	77	74	76	76	78	79	79	78	76	78	78	78	76	76
Cost of a Five-minute Business-day Same-zone Call	$0.10	$0.10	$0.09	$0.10	$0.10	$0.09	$0.09	$0.09	$0.09	$0.09	$0.09	$0.10	$0.09	$0.09
Basic Connection Charge for Three Lines	$164.60	$164.60	$178.28	$178.39	$170.74	$169.93	$168.08	$168.02	$166.42	$165.91	$163.43	$163.36	$161.85	$162.03
Additional Connection Charge for Touch-tone Service	5.51	5.51	3.22	3.39	3.48	2.75	0.67	0.67	0.52	0.67	0.37	0.37	0.37	0.37
Tax	9.20	9.20	9.65	9.61	9.02	9.01	9.84	10.05	11.04	10.56	11.26	10.72	10.13	11.43
Total Connection Charge for Three Lines	**179.31**	**179.31**	**191.16**	**191.39**	**183.23**	**181.69**	**178.59**	**178.73**	**177.99**	**177.14**	**175.06**	**174.46**	**172.36**	**173.83**
Additional Charge if Drop Line and Connection Block Needed	14.09	14.09	20.79	12.58	13.28	11.58	11.69	10.46	10.10	10.10	9.87	9.84	9.83	9.84

Table 7.10
Basic Schedule Interstate Toll Rates of AT&T, WorldCom, and Sprint for Residential Customers for a 10-Minute Day Call
(As of December 31)

	Residence Day Rates for 10-Minute calls																										
	5-Mile Call			16-Mile Call			39-Mile Call			90-Mile Call			200-Mile Call			334-Mile Call			678-Mile Call			1418-Mile Call			2455-Mile Call		
	AT&T	WorldCom	Sprint	AT&T	WorldCom	Sprint	AT&T	WorldCom	Sprint	AT&T	WorldCom	Sprint	AT&T	WorldCom	Sprint	AT&T	WorldCom	Sprint	AT&T	WorldCom	Sprint	AT&T	WorldCom	Sprint	AT&T	WorldCom	Sprint
1980	$1.01			$1.41			$2.35			$3.15	$2.37	$2.30	$3.54	$2.58	$2.50	$3.74	$2.81	$2.70	$3.77	$3.22	$2.90	$3.97	$3.61	$3.20	$4.17	$3.82	$3.30
1981	1.13			1.63			2.77			3.67	3.07	2.67	4.07	3.39	2.90	4.36	3.62	3.13	4.39	3.66	3.36	4.60	3.84	3.71	4.80	4.00	3.83
1982	1.76	$1.53	$1.53	2.38	$1.54	$1.55	3.00	$1.94	$1.92	3.90	3.28	3.27	4.09	3.42	3.43	4.37	3.63	3.62	4.49	3.74	3.74	4.60	3.84	3.85	5.15	4.32	4.32
1983	1.76	1.54	1.54	2.38	2.10	2.09	3.00	2.70	2.69	3.90	3.28	3.29	4.09	3.42	3.43	4.37	3.63	3.62	4.49	3.74	3.74	4.60	3.84	3.83	5.15	4.32	4.32
1984	1.65	1.48	1.62	2.27	1.96	2.19	2.79	2.56	2.76	3.69	3.33	3.49	3.87	3.48	3.63	4.06	3.72	3.80	4.18	3.84	3.98	4.29	3.96	4.06	4.83	4.47	4.67
1985	1.98	1.80	1.70	2.59	2.33	2.00	3.00	2.82	2.20	3.48	3.29	3.34	3.66	3.48	3.45	3.85	3.72	3.63	3.97	3.84	3.70	4.07	3.96	3.80	4.43	4.28	4.10
1986	1.75	1.67	1.61	2.26	2.12	2.11	2.57	2.47	2.46	2.95	2.85	2.84	3.14	3.04	3.03	3.33	3.25	3.24	3.44	3.35	3.34	3.54	3.46	3.45	3.79	3.68	3.67
1987	1.48	1.45	1.46	1.89	1.85	1.86	2.09	2.04	2.06	2.38	2.32	2.34	2.56	2.51	2.52	2.75	2.70	2.70	2.95	2.90	2.92	2.96	2.91	2.93	3.08	3.04	3.04
1988	1.47	1.44	1.44	1.78	1.75	1.76	1.98	1.94	1.94	2.16	2.12	2.13	2.34	2.40	2.40	2.43	2.50	2.50	2.64	2.69	2.71	2.64	2.71	2.73	2.75	2.84	2.84
1989	1.71	1.70	1.70	2.01	2.00	2.00	2.21	2.15	2.20	2.21	2.15	2.20	2.30	2.15	2.25	2.31	2.15	2.30	2.40	2.35	2.35	2.50	2.45	2.45	2.50	2.45	2.45
1990	1.71	1.70	1.71	1.97	1.90	1.90	1.97	1.90	1.90	2.15	2.10	2.10	2.15	2.10	2.10	2.30	2.10	2.30	2.39	2.30	2.30	2.49	2.40	2.40	2.49	2.40	2.40
1991	1.70	1.70	1.71	1.80	1.80	1.80	1.90	1.90	1.90	2.10	2.10	2.10	2.10	2.10	2.10	2.30	2.30	2.30	2.30	2.30	2.30	2.44	2.40	2.40	2.45	2.40	2.40
1992	2.00	1.99	2.00	2.20	2.20	2.20	2.20	2.20	2.20	2.20	2.20	2.20	2.20	2.10	2.10	2.30	2.29	2.30	2.30	2.30	2.30	2.40	2.39	2.40	2.50	2.50	2.40
1993	2.20	2.20	2.20	2.30	2.30	2.30	2.30	2.30	2.30	2.30	2.30	2.30	2.40	2.40	2.40	2.40	2.40	2.40	2.40	2.40	2.40	2.50	2.50	2.50	2.50	2.50	2.50
1994	2.40	2.40	2.40	2.40	2.40	2.40	2.50	2.50	2.50	2.60	2.60	2.60	2.70	2.70	2.70	2.70	2.70	2.70	2.70	2.70	2.70	2.70	2.70	2.70	2.80	2.80	2.80
1995	2.40	2.40	2.40	2.40	2.40	2.40	2.50	2.50	2.50	2.60	2.60	2.60	2.70	2.70	2.70	2.70	2.70	2.70	2.70	2.70	2.70	2.70	2.70	2.70	2.80	2.80	2.80
1996	2.60	2.60	2.60	2.80	2.70	2.70	2.80	2.80	2.80	2.80	2.80	2.80	2.90	2.80	2.90	3.00	2.90	2.90	3.00	2.90	3.00	3.00	2.90	3.00	3.10	3.10	3.10
1997	2.80	2.60	2.60	2.80	2.60	2.80	2.80	2.60	2.80	2.80	2.60	2.80	2.80	2.90	2.90	2.80	2.90	3.00	2.80	2.90	3.00	2.80	2.90	3.00	2.80	2.90	3.10
1998	2.80	2.60	2.50	2.80	2.60	2.50	2.80	2.60	2.50	2.80	2.60	2.50	2.80	2.90	2.50	2.80	2.90	2.50	2.80	2.90	2.50	2.80	2.90	2.50	2.80	2.90	2.50
1999	2.60	2.60	2.60	2.60	2.60	2.80	2.60	2.60	2.80	2.60	2.60	2.80	2.60	2.90	2.90	2.60	2.90	3.00	2.60	2.90	3.00	2.60	2.90	3.00	2.60	2.90	3.10
2000	2.95	3.00	2.80	2.95	3.00	3.00	2.95	3.00	3.00	2.95	3.00	3.20	2.95	3.00	3.20	2.95	3.00	3.30	2.95	3.00	3.30	2.95	3.00	3.30	2.95	3.00	3.40
2001	3.00	3.00	3.00	3.00	3.00	3.00	3.00	3.00	3.00	3.00	3.00	3.00	3.00	3.00	3.00	3.00	3.00	3.00	3.00	3.00	3.00	3.00	3.00	3.00	3.00	3.00	3.00
2002	3.50	3.50	3.00	3.50	3.50	3.00	3.50	3.50	3.00	3.50	3.50	3.00	3.50	3.50	3.00	3.50	3.50	3.00	3.50	3.50	3.00	3.50	3.50	3.00	3.50	3.50	3.00
	Percent Change 1989 to 2002																										
	105%	106%	76%	74%	75%	50%	58%	63%	36%	58%	63%	36%	52%	63%	33%	52%	63%	30%	46%	49%	28%	40%	43%	22%	40%	43%	22%

Sources : AT&T, WorldCom and Sprint tariffs until tariffs were discontinued on August 1, 2001. *Dr. Bob's Long Distance for Less* , Market Dynamics, Bethesda, Maryland. AT&T's, WorldCom's, and Sprint's websites after tariffs were discontinued.

Table 7.11
Average Revenue per Minute

	AT&T	All Carriers		
	All Interstate and International Switched Services	All Interstate and International Switched Services	International Switched Services	All Interstate Switched Services
1984	$0.32	NA	NA	NA
1985	0.31	NA	NA	NA
1986	0.28	NA	NA	NA
1987	0.25	NA	NA	NA
1988	0.23	NA	NA	NA
1989	0.22	NA	NA	NA
1990	0.20	NA	NA	NA
1991	0.20	NA	NA	NA
1992	0.19	$0.19	$1.01	$0.15
1993	0.19	0.19	1.02	0.15
1994	0.18	0.18	0.93	0.14
1995	NA	0.17	0.91	0.12
1996	NA	0.16	0.76	0.12
1997	NA	0.15	0.69	0.11
1998	NA	0.14	0.58	0.11
1999	NA	0.14	0.54	0.11
2000	NA	0.12	0.52	0.09
2001	NA	0.10	0.35	0.08

NA - Not available.

Note: Data for some prior years have been revised.

Sources: AT&T information provided by AT&T. Other estimates from Industry Analysis and Technology Division, Wireline Competition Bureau, *Telecommunications Industry Revenues* (March 2003).

Table 7.12
Interstate Per-Line Access Charges
(National Average per Month per Line) *

Rates in Effect		Charged to End Users † (Subscriber Line Charges)			Charged to Long Distance Carriers ‡ (Presubscribed Interexchange Carrier Charges)			
From	To	Residential and Single-Line Business	Non-Primary Residential	Multiline Business and Centrex	Residential and Single-Line Business	Non-Primary Residential	Multiline Business	Centrex
05/26/84	05/31/85	$0.00		$4.99				
06/01/85	09/30/85	1.00		4.99				
10/01/85	05/31/86	1.00		4.97				
06/01/86	12/31/86	2.00		4.97				
01/01/87	06/30/87	2.00		5.12				
07/01/87	12/31/87	2.60		5.12				
01/01/88	11/30/88	2.60		5.01				
12/01/88	03/31/89	3.20		5.01				
04/01/89	12/31/89	3.50		4.94				
01/01/90	06/30/90	3.48		4.84				
07/01/90	12/31/90	3.48		4.83				
01/01/91	06/30/91	3.48		4.77				
07/01/91	11/27/91	3.49		4.74				
11/28/91	06/30/92	3.49		4.76				
07/01/92	06/30/93	3.49		4.68				
07/01/93	06/30/94	3.50		5.37				
07/01/94	06/30/95	3.50		5.45				
07/01/95	06/30/96	3.50		5.50				
07/01/96	06/30/97	3.50		5.53				
07/01/97	12/31/97	3.50		5.68				
01/01/98	06/30/98	3.50	$4.98	6.92	$0.49	$1.50	$2.52	$0.35
07/01/98	12/31/98	3.50	4.99	7.11	0.49	1.38	2.38	0.38
01/01/99	06/30/99	3.50	5.88	7.05	0.49	1.38	2.22	0.32
07/01/99	12/31/99	3.50	5.84	6.94	0.95	1.77	2.78	0.42
01/01/00	06/30/00	3.50	5.81	6.94	0.92	1.70	2.44	0.35
08/11/00 #	06/30/01	4.28	5.99	6.88	0.00	0.00	2.30	0.37
07/01/01	12/31/01	4.78	5.93	6.66	0.00	0.00	1.35	0.22
01/01/02	06/30/02	4.92	5.93	6.79	0.00	0.00	1.35	0.22
07/01/02	06/30/03	5.62	5.88	6.45	0.00	0.00	0.48	0.08

* This table shows average rates (weighted by access lines) for all local exchange carriers (LECs) that file access tariffs subject to price-cap regulation and all LECs in the National Exchange Carrier Association (NECA) pool.

† Prior to 1/01/98 carriers did not charge separate subscriber line charge (SLC) rates for primary and non-primary residential lines. Therefore, the residential and single-line business average SLCs reported prior to 1/01/98 include all residential SLC charges. The average residential and single-line business SLC rate as of 1/01/98 excludes non-primary residential SLC charges. Non-primary SLC charges are now reported separately, except for the LECs in the NECA pool, which continue to charge a single residential SLC. Under price-cap regulation, as of January 1, 2002, the caps on SLCs for primary residential and single-line business, non-primary residential, and multiline business and Centrex lines were $5.00, $7.00, and $9.20, respectively. For NECA pool companies, the residential SLC cap was $5.00 as of January 1, 2002, while the multiline business and Centrex SLC cap was $9.20.

‡ On 1/01/98 price-cap carriers began to charge presubscribed interexchange carrier charges (PICCs). The reported PICCs are averages per line including both price-cap and NECA pool lines. While carriers do not charge different rates for Centrex and multiline business SLCs, they do charge different PICC rates for these lines. Therefore, the average multiline business and Centrex PICC rates are reported separately. However, multiline business line counts, used to compute average PICC rates, include Centrex lines for LECs in the NECA pool, which do not charge PICCs or distinguish in access filings between the two line types. On 7/01/00 price-cap carriers stopped charging residential and single line business PICCs. Therefore, under price-cap regulation, as of July 1, 2000, the caps on PICCs for primary residential and single-line business, non-primary residential, and multiline business lines equal $0.00, $0.00, and $4.31, respectively. Centrex groups of 9 or fewer lines are capped at the multiline business PICC rate of $4.31 per group. Centrex groups with more than 9 lines are capped $0.48 per line (1/9th the multiline business rate).

Although the charges took effect on July 1, 2000, some companies made adjustments to the tariffs which did not take effect until August 11, 2000.

Source: Access tariff filings.

Table 7.13
Interstate Per-Minute Access Charges
(National Average in Cents per Minute) *

Rates in Effect		Interstate Charges for Switched Access Service				
From	To	Carrier Common Line per Originating Access Minute*	Carrier Common Line per Terminating Access Minute*	Traffic Sensitive per Switched Minute	Non-Traffic Sensitive per Switched Minute †	Total Charge per Conversation Minute ‡
05/26/84	01/14/85	5.24 ¢	5.24 ¢	3.10 ¢		17.26 ¢
01/15/85	05/31/85	5.43	5.43	3.10		17.66
06/01/85	09/30/85	4.71	4.71	3.10		16.17
10/01/85	05/31/86	4.33	4.33	3.10		15.38
06/01/86	12/31/86	3.04	4.33	3.10		14.00
01/01/87	06/30/87	1.55	4.33	3.10		12.41
07/01/87	12/31/87	0.69	4.33	3.10		11.49
01/01/88	11/30/88	0.00	4.14	3.10		10.56
12/01/88	02/14/89	0.00	3.39	3.00		9.60
02/15/89	03/31/89	0.00	3.25	3.00		9.46
04/01/89	12/31/89	1.00	1.83	3.00		9.11
01/01/90	06/30/90	1.00	1.53	2.50		7.78
07/01/90	12/31/90	1.00	1.23	2.50		7.48
01/01/91	06/30/91	1.00	1.14	2.40		7.18
07/01/91	06/30/92	0.88	1.06	2.40		6.97
07/01/92	06/30/93	0.79	0.95	2.40		6.76
07/01/93	06/30/94	0.88	1.16	2.20		6.66
07/01/94	06/30/95	0.84	1.08	2.10	0.28 ¢	6.89
07/01/95	06/30/96	0.74	0.89	1.96	0.21	6.16
07/01/96	06/30/97	0.72	0.89	1.95	0.17	6.04
07/01/97	12/31/97	0.64	0.84	1.63	0.14	5.18
01/01/98	06/30/98	0.68	0.23	1.29	0.21	4.04
07/01/98	12/31/98	0.91	0.20	0.99	0.30	3.82
01/01/99	06/30/99	0.82	0.16	0.98	0.32	3.71
07/01/99	12/31/99	0.37	0.10	0.86	0.28	2.82
01/01/00	06/30/00	0.32	0.10	0.86	0.31	2.85
08/11/00 #	06/30/01	0.23	0.07	0.52	0.26	1.91
07/01/01	12/31/01	0.15	0.07	0.48	0.24	1.71
01/01/02	06/30/02	0.15	0.07	0.47	0.24	1.69
07/01/02	06/30/03	0.02	0.01	0.48	0.22	1.46

* This table shows average rates (weighted by minutes of use) for all local exchange carriers (LECs) that file access tariffs subject to price-cap regulation and all LECs in the National Exchange Carrier Association (NECA) pool. The average rates reported here do not include the average revenue per minute from subscriber line charges (SLCs) or primary interexchange carrier charges (PICCs), which are reported in Table 7.12.

† Non-traffic sensitive charges include charges assessed on a per-month per-unit basis. Prior to 07/01/94 these charges were included in the average traffic-sensitive rates.

‡ The total charge per conversation minute consists of charges on the originating end of the call, which are adjusted for dialing and call setup time, plus charges on the terminating end. Originating charges per conversation minute equal the carrier common line charge per originating access minute plus the traffic-sensitive charge per switched minute, both multiplied by 1.07 to account for dialing and call setup time, plus the non-traffic-sensitive charge per switched minute. Terminating charges per conversation minute equal carrier common line charges per terminating access minute plus both traffic-sensitive and non-traffic-sensitive charges per switched minute.

Although the charges took effect on July 1, 2000, some companies made adjustments to the tariffs which did not take effect until August 11, 2000.

Source: Access tariff filings.

Table 7.14
Interstate Per-Line Access Charges by Carrier
(In Dollars per Month per Line)*

Company	Rates Effective From 07/01/02 To 06/30/03							2001 Average Monthly Access Lines † (Thousands)		
	Subscriber Line Charges			Presubscribed Interexchange Carrier Charges						
	Residential and Single-Line Business	Non-Primary Residential	Multiline Business and Centrex	Residential and Single-Line Business	Non-Primary Residential	Multiline Business	Centrex	Residential and Single-Line Business	Non-Primary Residential	Multiline Business and Centrex
Aliant	4.96	4.96	5.63	0.00	0.00	0.00	0.00	185	15	78
BellSouth	6.00	7.00	7.84	0.00	0.00	0.74	0.08	15,019	2,499	6,192
Cincinnati Bell	5.19	5.19	5.19	0.00	0.00	0.00	0.00	655	82	288
Citizens	5.73	6.42	9.20	0.00	0.00	4.31	0.63	1,658	180	511
Iowa Telecomm	6.00	7.00	9.10	0.00	0.00	4.31	0.00	224	17	46
Qwest	5.73	6.29	6.84	0.00	0.00	0.10	0.10	10,228	1,873	4,720
SBC	4.93	4.86	4.89	0.00	0.00	0.00	0.00	30,560	6,781	17,506
Sprint	5.50	5.82	7.27	0.00	0.00	0.28	0.00	5,316	847	1,829
Valor	6.00	7.00	9.12	0.00	0.00	4.07	2.13	339	55	92
Verizon	5.96	6.38	6.97	0.00	0.00	0.97	0.14	33,123	6,690	15,982
Price Caps	5.58	5.88	6.33	0.00	0.00	0.50	0.08	97,308	19,040	47,243
NECA	6.00	NA	9.20	0.00	NA	0.00	NA	11,510	NA	2,066
All Price Caps and NECA	$5.62	$5.88	$6.45	$0.00	$0.00	$0.48	$0.08	108,818	19,040	49,309

* This table shows average rates (weighted by access lines) for all local exchange carriers (LECs) that file access tariffs subject to price-cap regulation and all LECs in the National Exchange Carrier Association (NECA) pool. Rates are composites of all regions and subsidiaries of each local exchange carrier. No information is available for those carriers that are not in the NECA pool, but are subject to rate-of-return regulation.

† Access line counts measure lines that companies report as qualified to receive subscriber line charges (SLCs). ISDN-BRI lines, which are charged non-primary SLC and PICC rates are included in the non-primary residential line counts. ISDN-PRI lines, which are charged rates equal to five times the multiline business SLC and PICC rates, are multiplied by five and added to multiline business counts.

N/A: not available

Source: Access tariff filings.

Table 7.15
Interstate Per-Minute Access Charges by Carrier
(In Cents per Minute) *

Company	Rates Effective From 07/01/02 To 06/30/03					2001 Minutes of Use (Millions)		
	Carrier Common Line per Originating Access Minute	Carrier Common Line per Terminating Access Minute	Switched Traffic Sensitive per Access Minute	Switched Non-Traffic Sensitive per Access Minute †	Total Charge per Conversation Minute ‡	CCL Originating	CCL Terminating	Local Switching
Aliant	0.00 ¢	0.00 ¢	0.73 ¢	0.37 ¢	2.24	257	643	913
BellSouth	0.00	0.00	0.35	0.20	1.13	27,108	55,240	76,617
Cincinnati Bell	0.00	0.00	0.52	0.26	1.60	992	2,133	3,134
Citizens	0.12	0.00	0.71	0.54	2.69	2,035	4,506	6,560
Iowa Telecomm	0.03	0.00	0.86	0.27	2.36	413	326	739
Qwest	0.00	0.00	0.53	0.15	1.41	20,509	37,988	58,539
SBC	0.00	0.00	0.44	0.17	1.25	71,493	76,858	149,482
Sprint	0.02	0.00	0.60	0.13	1.52	6,978	18,896	26,128
Valor	0.54	0.11	0.78	0.34	2.98	358	916	1,274
Verizon	0.02	0.00	0.42	0.23	1.35	53,826	128,385	182,882
Price Caps	0.01	0.00	0.44	0.20	1.33	183,968	325,891	506,268
NECA	0.20	0.20	1.45	0.83	5.08	11,755	21,652	18,521
All Price Caps and NECA	0.02	0.01	0.48	0.22	1.46	195,723	347,543	524,789

* This table shows average rates (weighted by minutes of use) for all local exchange carriers (LECs) that file access tariffs subject to price-cap regulation and all LECs in the National Exchange Carrier Association (NECA) pool. Rates are composites of all regions and subsidiaries of each local exchange carrier. No information is available for those carriers that are not in the NECA pool, but are subject to rate-of-return regulation. The average rates reported here do not include the average revenue per minute from subscriber line charges (SLCs) or primary interexchange carrier charges (PICCs), which are reported in Table 7.14

† Non-traffic sensitive charges include charges assessed on a per-month per-unit basis. Prior to 07/01/94 these charges were included in the average traffic-sensitive rates.

‡ The total charge per conversation minute consists of charges on the originating end of the call, which are adjusted for dialing and call setup time, plus charges on the terminating end. Originating charges per conversation minute equal the carrier common line charge per originating access minute plus the traffic-sensitive charge per switched minute, both multiplied by 1.07 to account for dialing and call setup time, plus the non-traffic-sensitive charge per switched minute. Terminating charges per conversation minute equal carrier common line charges per terminating access minute plus both traffic-sensitive and non-traffic-sensitive charges per switched minute.

Source: Access tariff filings.

8. Network Usage and Growth

To monitor use of the public switched telephone network, the National Exchange Carrier Association (NECA) provides quarterly reports to the Commission on the volume of interstate access minutes of use (MOU) passing through the local switches. To supplement this information, local telephone companies that settle on a cost basis also provide to NECA, on an annual basis, their dial equipment minutes (DEM) and factors. Much of this information is not otherwise collected by any single entity.

The data reported in this section include new annual data for 2001 and revisions of the data that were contained in our previous reports.[1] Also included are the latest quarterly estimates of industry total access minutes, through the first quarter of 2003. The minutes reported here are those minutes that pass through the incumbent local exchange carriers' switches.

Beginning with data for 1999, local switching access minutes are now reported instead of carrier common line (CCL) access minutes for non-participants in the NECA common line tariff. Also, only total minutes are being reported, and we no longer receive monthly data. NECA now reports total local switching minutes quarterly instead of the monthly CCL access minutes, which were previously reported in monitoring reports through June 1999.[2]

Table 8.1 presents NECA's latest available information on local switching access minutes for interstate traffic that pass through the ILECs' switches. Quarterly data are shown for totals of the tier 1 carriers, the non-tier 1 carriers, and the industry. These figures do not include the minutes from the closed end of WATS or toll-free (800/888/877/866) calls. Table 8.2 provides quarterly industry total access minutes back to mid-1984.

Table 8.3 summarizes annual data for the total industry for 1980 through 2001 on local, state, interstate, and total DEM minutes. It also shows annual percentage growth rates and the

---

1 Data for 2002 are scheduled to be submitted by NECA on March 1, 2004.

2 There are three reasons for this. First, access reform changes that were implemented on January 1, 1998, have already caused the CCL rates for some price-cap incumbent local exchange carriers (ILECs) to go to zero, and will eventually cause the CCL rates for all price-cap ILECs to go to zero. Since ILECs derive their reported CCL minutes by dividing the CCL revenue by the CCL rate, this presents a reporting problem where a price-cap ILEC's CCL rates are zero. (Because the revenues are also zero, this calculation becomes zero divided by zero, which is undefined.) Second, the amount of non-premium minutes in the quarterly reports has declined to a level where it is no longer significant. Non-premium minutes for 1984, which was the first period for which data are available, represented 13% of the total access minutes. For 1998, non-premium minutes represented only 0.07% of the total minutes. Third, quarterly data, rather than monthly data, are sufficient and less burdensome for the carriers to maintain.

distribution between categories of usage. Table 8.4 summarizes industry total lines.[3] Table 8.5 shows the average daily line usage. It is calculated from the values in Tables 8.3 and 8.4.

In 2001, based on a *Recommended Decision* of the Federal-State Joint Board on Separations, the Commission imposed an interim five-year freeze of the Part 36 jurisdictional separations categories and jurisdictional allocation factors. The freeze is in effect from July 1, 2001, to June 30, 2006, or until comprehensive separations reform is completed, whichever comes first. Under the interim freeze, price cap carriers were required to freeze their Part 36 categories and jurisdictional allocation factors. Rate-of-return carriers, however, were given the option to not freeze the Part 36 category relationships.[4] In the order adopting the freeze, the Commission also concluded that carriers no longer would be required to perform separations studies, including traffic studies. Consequently, beginning with the data for 2001, the filing of DEM data is now voluntary. The total industry estimates for DEM for 2001 were calculated by calculating the rate of change between 2000 and 2001 for those carriers that did file, and assuming that the same rate of change applied to those carriers that did not file 2001 data.

The NECA compilation of data provided at the study area level appears in Tables 8.6 through 8.12. These tables provide annual data for the years 1998 through 2001.[5] The study areas are sorted by state, and state totals or averages (where applicable) are provided. Within each state's listing, the study areas are arranged in numerical order by their NECA study area code.[6] The second column identifies whether a study area is part of a Tier 1 cost company, a Tier 2 cost company, or an average schedule company (designated by a 1, 2, or AS, respectively). The data in these tables are revised and supersede the usage data in previous reports.[7] Table 8.6 provides data on interstate access minutes of use.[8] This table includes data for the study areas of average schedule

---

3 These lines are loops reported for universal service high cost loop support. These are from Table 3.20 of this report and equivalent tables in previous reports.

4 *See Jurisdictional Separations Reform and Referral to the Federal-State Joint Board,* CC Docket No. 80-286, Report and Order, 16 FCC Rcd 11382 (2001) (*Separations Freeze Order*).

5 Similar data (for cost companies) going back to 1992 appear in the June 1999 *Monitoring Report*, data going back to 1984 appear in the May 1993 *Monitoring Report*, and data going back to 1980 appear in the January 1992 *Monitoring Report*.

6 A study area is usually an operating company's operations in one state. The first two digits of the NECA study area code identify the state, and the remaining four digits identify the study area. The numerical code for each state is shown in Table 8.13.

7 In cases where study areas have merged, the historical data have been restated to reflect the merger.

8 Differences between the totals in Tables 8.6 and 8.1 are due to the differences in the

companies. Tables 8.7 through 8.10 provide data on dial equipment minutes for only those cost companies that voluntarily filed DEM data.[9] Table 8.7 has local minutes; Table 8.8 has state toll minutes; Table 8.9 has interstate minutes; and Table 8.10 has total minutes.

Tables 8.11 and 8.12 present data on interstate separations factors. Table 8.11 presents DEM factors for the years 1998 through 2001. These are the ratios of interstate DEM to total DEM. Table 8.12 presents weighted (or transitional) DEM factors.

Table 8.13 provides a cross-reference table of the NECA state codes that are part of their study area codes.

The following descriptions of minutes of use measures are based on information provided by NECA:

Access MOU are "earned MOU" which are derived by dividing the earned revenues by the corresponding rate. This definition of access minutes is in agreement with the tariff review plan and ARMIS reports. Access minutes of use generating revenues have been discounted, which can produce distortions in revenue amounts. Further, revenues are normalized to include changes in terminating/originating and percent interstate use factors, billing adjustments, and the imputations of access charges (where applicable). Revenues are also calendarized, which will change derived minutes.

Access MOU include only the domestic portion of international calls. Similarly, WATS and toll-free (800/888/877/866) calls are counted only on one end of the call.[10] Finally, minutes include time for incomplete calls and setup time.

---

reporting dates of the quarterly and annual usage filings. Table 8.1 includes the latest revisions in the data.

9 DEM data through 2000 are available for all cost companies in the October 2002 *Monitoring Report.* None of the companies that volunteered DEM data for 2001 revised their data for previous years. The line “total not reporting in 2001” in Tables 8.7 through 8.10 reflects the totals previously reported for 1998 to 2000 for those companies that did not report data for 2001, along with an estimate for the 2001 total, which assumes that the rate of change for the total of those companies was the same as for the total of the companies that did report 2001 data.

10 WATS calls generate access minutes only at the terminating end of the call and toll-free (800/888/877/866) calls generate access minutes only at the originating end of the call; both types of minutes are counted in the terminating minutes.

Table 8.1
Interstate Switched Access Minutes of Use
Incumbent Local Exchange Carriers

	Tier 1	Non Tier 1	Industry
Period	**Total**	**Total**	**Total**
1997			
1st Quarter	113,497,760,000	8,598,360,000	122,096,123,000
2nd Quarter	115,501,511,000	8,945,571,000	124,447,085,000
3rd Quarter	115,754,878,000	9,152,451,000	124,907,331,000
4th Quarter	116,707,302,000	9,141,090,000	125,848,395,000
Total	461,461,451,000	35,837,472,000	497,298,934,000
1998			
1st Quarter	115,248,457,000	8,786,650,000	124,035,110,000
2nd Quarter	121,838,616,000	9,508,850,000	131,347,468,000
3rd Quarter	121,067,675,000	9,597,459,000	130,665,136,000
4th Quarter	122,923,425,000	9,856,457,000	132,779,884,000
Total	481,078,173,000	37,749,416,000	518,827,598,000
1999			
1st Quarter	126,590,960,870	9,444,452,775	136,035,413,645
2nd Quarter	128,724,516,318	9,518,724,999	138,243,241,317
3rd Quarter	128,643,329,261	9,580,245,447	138,223,574,708
4th Quarter	130,653,819,076	9,575,695,413	140,229,514,489
Total	514,612,625,525	38,119,118,634	552,731,744,159
2000			
1st Quarter	132,683,449,318	10,135,817,314	142,819,266,632
2nd Quarter	132,733,498,841	10,157,502,316	142,891,001,157
3rd Quarter	130,681,808,469	10,666,486,083	141,348,294,552
4th Quarter	129,042,885,180	10,879,035,544	139,921,920,724
Total	525,141,641,808	41,838,841,257	566,980,483,065
2001			
1st Quarter	126,386,142,939	11,063,173,238	137,449,316,177
2nd Quarter	125,294,989,283	11,087,457,953	136,382,447,236
3rd Quarter	121,920,398,922	11,055,426,628	132,975,825,550
4th Quarter	120,525,398,971	10,998,821,772	131,524,220,743
Total	494,126,930,115	44,204,879,591	538,331,809,706
2002			
1st Quarter	113,765,156,165	11,067,556,922	124,832,713,087
2nd Quarter	112,923,823,155	10,998,999,833	123,922,822,988
3rd Quarter	108,056,018,397	11,356,860,607	119,412,879,004
4th Quarter	106,648,800,858	11,158,169,535	117,806,970,393
Total	441,393,798,575	44,581,586,897	485,975,385,472
2003			
1st Quarter	102,695,356,221	11,151,154,400	113,846,510,621

Table 8.2
Interstate Switched Access Minutes
(In Billions)

Year	Period	Access Minutes	Year	Period	Access Minutes	Year	Period	Access Minutes
			1991	First Quarter	79.2	1998	First Quarter	124.0
				Second Quarter	81.9		Second Quarter	131.3
1984	Third Quarter	37.5		Third Quarter	82.6		Third Quarter	130.7
	Fourth Quarter	39.6		Fourth Quarter	84.4		Fourth Quarter	132.8
				Total 1991	**328.0**		**Total 1998**	**518.8**
1985	First Quarter	39.6	1992	First Quarter	85.6	1999	First Quarter	136.0
	Second Quarter	41.5		Second Quarter	86.5		Second Quarter	138.2
	Third Quarter	42.8		Third Quarter	87.9		Third Quarter	138.2
	Fourth Quarter	43.3		Fourth Quarter	89.8		Fourth Quarter	140.2
	Total 1985	**167.1**		**Total 1992**	**349.7**		**Total 1999**	**552.7**
1986	First Quarter	43.0	1993	First Quarter	90.6	2000	First Quarter	142.8
	Second Quarter	44.8		Second Quarter	91.2		Second Quarter	142.9
	Third Quarter	46.7		Third Quarter	93.6		Third Quarter	141.3
	Fourth Quarter	48.5		Fourth Quarter	95.9		Fourth Quarter	140.0
	Total 1986	**183.1**		**Total 1993**	**371.2**		**Total 2000**	**567.0**
1987	First Quarter	51.2	1994	First Quarter	98.7	2001	First Quarter	137.4
	Second Quarter	52.5		Second Quarter	97.9		Second Quarter	136.4
	Third Quarter	55.0		Third Quarter	101.9		Third Quarter	133.0
	Fourth Quarter	57.0		Fourth Quarter	102.9		Fourth Quarter	131.5
	Total 1987	**215.7**		**Total 1994**	**401.4**		**Total 2001**	**538.3**
1988	First Quarter	59.0	1995	First Quarter	105.6	2002	First Quarter	124.8
	Second Quarter	59.6		Second Quarter	106.8		Second Quarter	123.9
	Third Quarter	62.1		Third Quarter	109.0		Third Quarter	119.4
	Fourth Quarter	64.0		Fourth Quarter	110.6		Fourth Quarter	117.8
	Total 1988	**244.6**		**Total 1995**	**431.9**		**Total 2002**	**486.0**
1989	First Quarter	66.2	1996	First Quarter	115.7	2003	First Quarter	113.8
	Second Quarter	68.5		Second Quarter	114.7			
	Third Quarter	69.7		Third Quarter	117.5			
	Fourth Quarter	72.6		Fourth Quarter	120.2			
	Total 1989	**277.1**		**Total 1996**	**468.1**			
1990	First Quarter	74.7	1997	First Quarter	122.1			
	Second Quarter	75.8		Second Quarter	124.4			
	Third Quarter	77.9		Third Quarter	124.9			
	Fourth Quarter	79.1		Fourth Quarter	125.8			
	Total 1990	**307.4**		**Total 1997**	**497.3**			

Source: Industry Analysis and Technology Division, Wireline Competition Bureau, *October 2002 Monitoring Report* (October 2002). Email from Martin Selzer, Manager, National Exchange Carrier Association, to Alexander Belinfante, Economist, Federal Communications Commission (July 15, 2003, 04:42 PM) (on file with recipient).

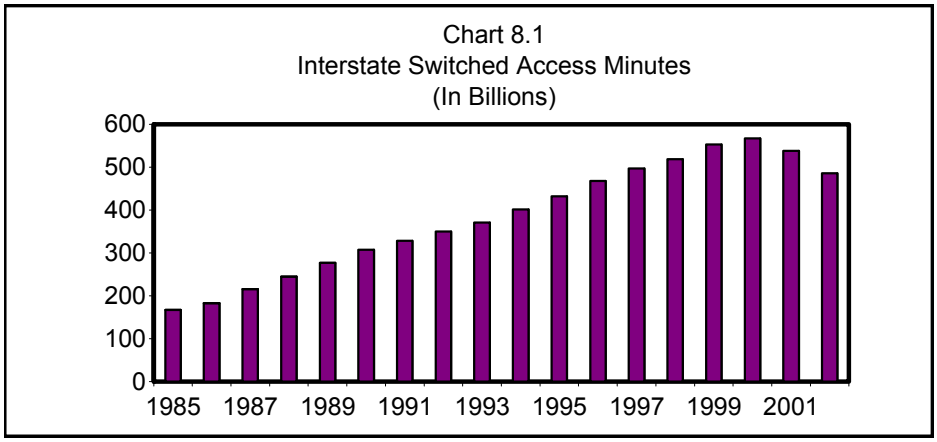

Table 8.3
Dial Equipment Minutes Summary

Year	Local	Intrastate Toll	Interstate Toll	Total
		Billions of Minutes		
1980	1,458	141	133	1,733
1981	1,492	151	144	1,787
1982	1,540	158	154	1,853
1983	1,587	166	169	1,923
1984	1,639	198	208	2,045
1985	1,673	222	250	2,145
1986	1,699	237	270	2,207
1987	1,713	253	295	2,261
1988	1,795	269	321	2,384
1989	1,829	286	344	2,459
1990	1,846	298	353	2,497
1991	1,860	302	366	2,527
1992	1,926	311	381	2,622
1993	2,027	316	396	2,743
1994	2,126	327	420	2,877
1995	2,224	346	454	3,025
1996	2,389	370	486	3,245
1997	2,694	407	528	3,629
1998	2,992	423	556	3,971
1999	3,378	452	585	4,414
2000	3,909	472	616	4,998
2001	3,784	420	615	4,819
		Increase over Prior Year		
1981	2%	7%	8%	3%
1982	3%	5%	7%	4%
1983	3%	5%	10%	4%
1984	3%	19%	23%	6%
1985	2%	12%	20%	5%
1986	2%	7%	8%	3%
1987	1%	7%	9%	2%
1988	5%	6%	9%	5%
1989	2%	6%	7%	3%
1990	1%	4%	3%	2%
1991	1%	1%	4%	1%
1992	4%	3%	4%	4%
1993	5%	2%	4%	5%
1994	5%	3%	6%	5%
1995	5%	6%	8%	5%
1996	7%	7%	7%	7%
1997	13%	10%	9%	12%
1998	11%	4%	5%	9%
1999	13%	7%	5%	11%
2000	16%	5%	5%	13%
2001	-3%	-11%	0%	-4%
		Percent Distribution		
1980	84%	8%	8%	100%
1981	83%	8%	8%	100%
1982	83%	9%	8%	100%
1983	83%	9%	9%	100%
1984	80%	10%	10%	100%
1985	78%	10%	12%	100%
1986	77%	11%	12%	100%
1987	76%	11%	13%	100%
1988	75%	11%	13%	100%
1989	74%	12%	14%	100%
1990	74%	12%	14%	100%
1991	74%	12%	14%	100%
1992	73%	12%	15%	100%
1993	74%	12%	14%	100%
1994	74%	11%	15%	100%
1995	74%	11%	15%	100%
1996	74%	11%	15%	100%
1997	74%	11%	15%	100%
1998	75%	11%	14%	100%
1999	77%	10%	13%	100%
2000	78%	9%	12%	100%
2001	79%	9%	13%	100%

Table 8.4
Total U.S. Telephone Lines

Year	Local Loops	Annual Growth
1980	102,216,367	
1981	105,559,222	3.3%
1982	107,519,214	1.9%
1983	110,612,689	2.9%
1984	112,550,739	1.8%
1985	115,985,813	3.1%
1986	118,289,121	2.0%
1987	122,789,249	3.8%
1988	127,086,765	3.5%
1989	131,504,568	3.5%
1990	136,114,201	3.5%
1991	139,412,884	2.4%
1992	143,341,581	2.8%
1993	148,106,159	3.3%
1994	153,447,946	3.6%
1995	159,658,662	4.0%
1996	166,445,580	4.3%
1997	173,866,799	4.5%
1998	179,849,045	3.4%
1999	185,002,992	2.9%
2000	188,499,959	1.9%
2001	185,588,578	-1.5%

Table 8.5
Line Usage per Day

Year	Local	Intrastate Toll	Interstate Toll	Total
Dial Equipment Minutes per Local Loop				
1980	39	4	4	46
1981	39	4	4	46
1982	39	4	4	47
1983	39	4	4	48
1984	40	5	5	50
1985	40	5	6	51
1986	39	5	6	51
1987	38	6	7	50
1988	39	6	7	51
1989	38	6	7	51
1990	37	6	7	50
1991	37	6	7	50
1992	37	6	7	50
1993	37	6	7	51
1994	38	6	8	51
1995	38	6	8	52
1996	39	6	8	53
1997	42	6	8	57
1998	46	6	8	60
1999	50	7	9	65
2000	57	7	9	72
2001	56	6	9	71
Increase over Prior Year				
1981	-1%	4%	5%	0%
1982	1%	3%	5%	2%
1983	0%	2%	7%	1%
1984	1%	17%	21%	4%
1985	-1%	9%	17%	2%
1986	0%	5%	6%	1%
1987	-3%	3%	5%	-1%
1988	1%	2%	5%	2%
1989	-1%	3%	4%	0%
1990	-2%	1%	-1%	-2%
1991	-2%	-1%	1%	-1%
1992	0%	0%	1%	1%
1993	2%	-1%	1%	2%
1994	1%	0%	3%	1%
1995	1%	2%	4%	1%
1996	3%	2%	2%	3%
1997	8%	6%	4%	7%
1998	7%	0%	2%	6%
1999	10%	4%	2%	8%
2000	13%	2%	3%	11%
2001	-1%	-9%	2%	-2%

Table 8.6
Total Interstate Access Minutes by Study Area
(in Thousands)

Study Area ID Code	Type	Study Area Name	1998	1999	2000	2001
		ALABAMA Total	6,969,578	7,358,385	7,591,271	7,178,206
250281	1	VERIZON S-AL(CONTEL)	235,476	327,854	355,521	376,045
250282	2	BLOUNTSVILLE TEL CO	8,489	7,766	10,105	12,101
250283	AS	BRINDLEE MOUNTAIN	32,798	34,903	35,205	34,456
250284	2	BUTLER TEL CO	22,352	25,586	24,186	23,965
250285	AS	CASTLEBERRY TEL CO	2,770	3,392	3,255	3,609
250286	AS	NATIONAL OF ALABAMA	6,025	6,496	5,900	5,977
250290	2	FARMERS TEL COOP -AL	39,853	44,905	54,703	55,382
250293	1	VERIZON SOUTH-AL	467,294	531,849	560,791	561,818
250295	2	GRACEBA TOTAL COMM	13,122	12,749	12,681	16,502
250298	2	GULF TEL CO - AL	161,143	165,271	183,907	190,219
250299	2	HAYNEVILLE TEL CO	5,430	5,877	6,241	6,487
250300	2	HOPPER TELECOMM. CO.	6,307	7,602	8,659	9,759
250301	AS	FRONTIER-LAMAR CNTY	7,437	8,086	8,780	8,476
250302	2	ALLTEL ALABAMA	57,957	64,532	64,185	63,639
250304	2	MILLRY TEL CO	17,441	18,889	20,418	23,270
250305	2	MON-CRE TEL COOP	7,908	8,298	8,694	9,509
250306	2	FRONTIER COMM.-AL	34,458	37,155	37,753	37,915
250307	2	MOUNDVILLE TEL CO	3,369	3,991	4,552	4,415
250308	2	NEW HOPE TEL COOP	14,670	15,118	17,372	16,971
250311	AS	OAKMAN TEL CO (TDS)	4,524	5,028	4,804	4,240
250312	AS	OTELCO TELEPHONE LLC	13,911	18,798	24,199	25,802
250314	2	PEOPLES TEL CO	37,139	41,277	42,812	43,107
250315	2	PINE BELT TEL CO	6,986	8,904	8,925	9,759
250316	2	RAGLAND TEL CO	1,920	2,226	2,665	3,384
250317	AS	ROANOKE TEL CO	16,132	17,080	17,111	19,721
250318	2	FRONTIER COMM-SOUTH	37,274	38,143	47,214	52,623
250322	AS	UNION SPRINGS TEL CO	13,328	14,567	19,884	20,531
255181	1	SO CENTRAL BELL-AL	5,694,065	5,882,044	6,000,750	5,538,525
		ALASKA Total	1,291,547	1,389,329	1,453,270	1,430,335
613000	2	ACS OF ANCHORAGE	515,984	528,179	521,418	473,616
613001	2	ARCTIC SLOPE TEL	21,864	23,717	29,316	29,773
613002	2	BETTLES TEL CO INC	249	280	421	654
613003	2	BRISTOL BAY TEL COOP	5,015	6,041	6,895	6,130
613004	2	BUSH-TELL INC.	1,707	2,344	2,826	3,524
613005	AS	CIRCLE UTILITIES	50	91	108	174
613006	2	COPPER VALLEY TEL	13,503	15,216	17,596	18,393
613007	2	CORDOVA TEL COOP	6,224	7,219	7,226	7,348
613008	2	ACS-FAIRBANKS, INC.	100,064	114,836	130,506	124,686
613010	2	ACS-N GLACIER STATE	161,576	171,814	178,944	185,010
613011	2	INTERIOR TEL CO INC	31,458	39,549	44,094	49,659
613012	2	ACS-AK JUNEAU	86,531	92,051	92,990	86,648
613013	2	KETCHIKAN PUBLIC UT	44,340	46,750	46,990	47,612
613015	2	MATANUSKA TEL ASSOC	148,660	162,521	171,694	189,177
613016	2	MUKLUK TEL CO INC	9,937	11,802	14,083	11,978
613017	2	ALASKA TEL CO	29,139	32,501	39,190	37,974
613018	2	NUSHAGAK ELEC & TEL	4,886	5,660	6,308	6,555
613019	2	OTZ TEL COOPERATIVE	8,226	9,551	10,980	13,085
613020	2	ACS-N SITKA	45,446	55,162	58,617	59,869
613022	2	ACS-AK GREATLAND	34,221	36,686	39,469	43,263
613023	2	UNITED UTILITIES INC	20,734	25,062	30,856	32,408
613025	2	YUKON TEL CO INC	1,025	1,323	1,442	1,475
613026	AS	NORTH COUNTRY TEL CO	311	472	551	382
613028	2	SUMMIT TEL & TEL -AK	395	504	751	941
		AMERICAN SAMOA Total	0	7,536	14,046	13,018
673900	2	AMERICAN SAMOA	0	7,536	14,046	13,018
		ARIZONA Total	10,912,326	11,588,895	11,963,283	11,684,571
452169	2	SAN CARLOS APACHE	2,413	3,051	4,319	6,053
452171	2	ARIZONA TELEPHONE CO	7,291	9,738	8,461	8,972
452172	2	CITZENS-FRNTR-RURAL	323,962	352,130	408,460	427,515

Table 8.6
Total Interstate Access Minutes by Study Area
(in Thousands)

Study Area ID Code	Type	Study Area Name	1998	1999	2000	2001
		ARIZONA (CONT.)				
452173	2	TOHONO O'ODHAM UTIL.	4,580	4,712	4,857	4,908
452174	2	SOUTHWESTERN TEL CO	15,936	18,705	17,668	16,886
452175	2	CENTURYTEL SW-AZ	4,156	4,801	5,391	6,068
452176	2	VALLEY TEL COOP-AZ	24,342	30,334	28,721	28,930
452179	2	GILA RIVER TELECOM.	11,485	11,943	12,758	12,724
452191	2	ACCIPITER COMM.	309	575	749	701
452200	2	FORT MOJAVE TEL, INC	3,241	4,454	5,741	5,273
452226	2	MIDVALE-AZ	1,191	1,685	2,001	2,157
452302	1	VERIZON CALIF-AZ	24,739	35,240	33,718	35,916
453334	2	TABLE TOP TEL CO	17,900	20,386	20,617	22,189
454426	2	CITZENS-FRNTER-WH MT	87,032	133,859	125,345	129,317
454449	2	NAVAJO-AZ-FRONTIER	59,404	72,122	80,504	92,448
455101	1	QWEST CORP-AZ	10,324,346	10,885,161	11,203,971	10,884,404
457991	2	SADDLEBACK COMM CO	0	0	0	111
		ARKANSAS Total	4,227,140	4,572,204	4,433,422	4,710,075
401142	2	CENTURYTEL NW-AR-RUS	297,679	309,934	155,581	321,915
401143	2	CENTURYTEL NW-AR-SIL	60,813	64,931	32,857	73,948
401144	2	CENTURYTEL-CENTRAL A	250,196	266,092	139,529	294,443
401691	2	ALLTEL ARKANSAS INC	269,312	309,331	313,461	321,984
401692	2	ARKANSAS TEL CO	14,028	19,986	24,343	22,107
401697	2	CENTRAL ARKANSAS TEL	7,262	7,336	9,539	8,912
401698	2	CLEVELAND COUNTY TEL	4,942	5,938	5,771	5,593
401699	2	DECATUR TEL CO INC	3,843	4,547	4,606	4,762
401702	2	SOUTH ARKANSAS TEL	11,130	12,364	12,858	13,517
401704	AS	LAVACA TEL CO-AR	3,870	4,935	5,213	5,191
401705	2	CENTURYTEL- ARKANSAS	51,772	60,607	62,923	64,010
401709	2	MADISON COUNTY TEL	8,226	9,099	9,578	9,821
401710	AS	MAGAZINE TEL CO	2,048	2,349	1,722	1,609
401711	2	CENTURYTEL-MTN HOME	74,901	82,025	86,462	89,540
401712	AS	MOUNTAIN VIEW TEL CO	18,025	19,620	22,879	19,028
401713	2	NORTH ARKANSAS TEL	24,976	24,686	24,703	31,396
401718	AS	PRAIRIE GROVE TEL CO	20,933	23,886	24,478	26,618
401720	2	CENTURYTEL-REDFIELD	4,274	5,271	5,186	5,849
401721	2	RICE BELT TEL CO	2,089	2,272	1,549	1,388
401722	AS	E RITTER TEL CO	10,304	11,549	15,502	11,713
401724	2	SW ARKANSAS TEL COOP	17,864	20,292	20,181	21,592
401726	2	TRI-COUNTY TEL CO-AR	15,680	17,757	23,783	25,136
401727	2	CENTURYTEL-SOUTH AR	4,431	6,088	9,873	7,837
401729	2	WALNUT HILL TEL CO	25,891	29,983	22,066	22,265
401733	2	YELCOT TEL CO INC	12,190	14,404	12,343	12,172
401734	2	YELL COUNTY TEL CO	9,016	12,350	12,475	12,994
403031	2	SCOTT COUNTY TEL CO	530	503	494	510
405211	1	SOUTHWESTERN BELL-AR	3,000,912	3,224,068	3,373,466	3,274,225
		CALIFORNIA Total	46,799,668	51,796,105	54,952,549	53,706,350
542301	2	CALAVERAS TEL CO	4,298	6,159	7,682	9,135
542302	1	VERIZON CA(CONTEL)	667,306	818,728	873,323	909,220
542308	2	CITIZENS-FRONTIER CA	254,835	255,081	268,335	294,423
542311	2	CAL-ORE TELEPHONE CO	8,407	9,701	10,045	9,340
542313	2	DUCOR TELEPHONE CO	1,224	1,462	1,909	1,998
542315	2	EVANS TEL CO.	22,378	25,559	24,449	23,773
542318	2	FORESTHILL TEL CO.	4,899	4,877	5,053	4,508
542319	1	VERIZON-CA (GTE)	8,972,627	9,467,407	9,982,360	10,429,328
542321	2	HAPPY VALLEY TEL CO	5,257	6,693	5,668	6,168
542322	2	HORNITOS TEL CO	1,067	1,110	1,054	1,063
542323	2	WINTERHAVEN TEL. CO.	8,131	9,381	10,212	10,679
542324	2	KERMAN TELEPHONE CO	10,650	14,005	13,833	14,373
542332	2	THE PONDEROSA TEL CO	13,743	14,989	17,204	14,191
542334	2	ROSEVILLE TEL CO	255,045	284,589	331,218	344,911
542338	2	SIERRA TELEPHONE CO	30,563	37,009	36,697	37,182
542339	2	THE SISKIYOU TEL CO	10,069	10,707	10,768	11,805

Table 8.6
Total Interstate Access Minutes by Study Area
(in Thousands)

Study Area ID Code	Type	Study Area Name	1998	1999	2000	2001
		CALIFORNIA (CONT.)				
542343	2	THE VOLCANO TEL CO	18,812	20,096	21,139	19,110
542344	1	VERIZON W-COAST-CA	32,400	38,344	35,398	36,184
542346	2	PINNACLES TEL CO	471	842	749	519
543402	2	CITIZENS-FRNTIER-GST	24,267	29,039	32,820	30,630
544342	2	CITZENS-FRNTR-TUOLUM	11,790	12,292	9,562	11,442
545170	1	PACIFIC BELL	36,441,427	40,728,035	43,253,072	41,486,368
		COLORADO Total	10,800,929	11,340,619	11,379,794	11,075,336
461835	2	SUNFLOWER TEL - CO	1,414	1,107	1,096	1,079
462178	2	AGATE MUTUAL TEL CO	333	389	336	308
462181	2	BIJOU TEL COOP ASSOC	3,401	3,899	4,088	4,606
462182	2	BLANCA TEL CO	2,541	3,088	3,153	3,342
462184	2	DELTA COUNTY TEL CO	27,688	29,579	30,138	31,082
462185	2	CENTURYTEL OF EAGLE	225,051	254,331	266,326	264,597
462186	2	EASTERN SLOPE RURAL	15,322	15,969	17,425	17,371
462187	2	THE EL PASO CNTY TEL	3,787	3,787	3,787	3,787
462188	2	FARMERS TEL CO - CO	1,980	1,722	1,998	2,213
462190	2	HAXTUN TEL CO	6,020	7,160	4,827	4,656
462192	2	BIG SANDY TELECOM	2,421	2,955	3,030	3,171
462193	2	NUCLA-NATURITA TEL	4,451	4,574	4,334	4,567
462194	2	NUNN TEL CO	1,596	1,668	1,676	1,906
462195	2	SOUTH PARK TEL. CO.	82	212	346	527
462196	2	PEETZ COOP TEL CO	817	947	945	980
462197	2	PHILLIPS COUNTY TEL	6,224	6,872	5,859	5,834
462198	AS	PINE DRIVE TEL CO	1,856	2,247	2,578	2,506
462199	2	PLAINS COOP TEL ASSN	3,929	4,106	5,138	4,770
462201	2	RICO TEL CO	657	733	645	664
462202	2	ROGGEN TEL COOP CO	731	870	902	907
462203	2	RYE TELEPHONE CO	7,315	7,875	8,279	8,966
462204	2	COLUMBINE ACQ CORP	4,611	5,285	5,415	5,240
462206	AS	STONEHAM COOP TEL CO	297	205	184	238
462207	2	STRASBURG TEL CO	3,531	4,333	4,581	4,213
462208	2	CENTURYTEL-COLORADO	35,915	36,057	39,341	41,236
462209	2	WIGGINS TEL ASSOC	3,565	4,680	5,217	5,154
462210	AS	WILLARD TEL CO	245	225	238	267
465102	1	QWEST CORP-CO	10,435,149	10,935,745	10,957,914	10,651,152
		CONNECTICUT Total	8,701,831	9,179,386	9,436,626	9,010,873
132454	AS	THE WOODBURY TEL CO	90,257	91,561	98,522	98,926
135200	1	SOUTHERN NEW ENGLAND	8,611,575	9,087,824	9,338,105	8,911,947
		DELAWARE Total	2,330,220	2,457,964	2,271,410	2,355,485
565010	1	VERIZON DELAWARE INC	2,330,220	2,457,964	2,271,410	2,355,485
		DISTRICT OF COLUMBIA Total	3,044,558	3,111,949	3,128,341	3,097,823
575020	1	VERIZON WA, DC INC.	3,044,558	3,111,949	3,128,341	3,097,823
		FLORIDA Total	34,369,416	37,877,658	38,821,644	36,986,820
210291	2	GTC, INC.	11,261	12,157	13,815	14,297
210318	2	FRONTIER COMM-SOUTH	11,013	11,189	12,945	13,682
210328	1	VERIZON FLORIDA	6,846,812	7,925,608	7,967,180	7,969,514
210329	2	GTC, INC.	20,368	23,199	24,003	26,473
210330	2	SMART CITY TEL LLC	152,696	167,121	154,334	137,625
210331	2	ITS TELECOMM. SYS.	8,523	10,669	12,932	12,428
210335	2	NORTHEAST FLORIDA	18,234	20,695	22,881	23,054
210336	2	ALLTEL FLORIDA INC.	195,548	220,714	219,905	227,802
210338	2	QUINCY TEL CO-FL DIV	32,545	32,769	33,236	34,406
210339	2	GTC, INC.	75,680	85,392	89,601	95,997
210341	1	SPRINT-FLORIDA, INC.	5,653,483	6,777,448	7,231,162	7,083,536
215191	1	SOUTHERN BELL-FL	21,343,252	22,590,697	23,039,650	21,348,007

Table 8.6
Total Interstate Access Minutes by Study Area
(in Thousands)

Study Area ID Code	Type	Study Area Name	1998	1999	2000	2001
		GEORGIA Total	16,864,694	17,831,618	18,763,096	17,098,898
220324	AS	VALLEY TEL CO	14,259	14,943	15,866	14,385
220338	2	QUINCY TEL CO-GA DIV	3,107	3,523	3,382	3,648
220344	2	ALMA TEL CO	15,366	19,578	21,489	22,630
220346	2	BLUE RIDGE TEL CO	22,947	29,488	28,690	30,905
220347	2	BRANTLEY TEL CO	10,862	13,398	14,436	14,224
220348	2	BULLOCH COUNTY RURAL	20,806	24,275	25,063	27,363
220351	2	CAMDEN TEL & TEL CO	119,722	127,188	123,748	128,310
220354	2	CHICKAMAUGA TEL CORP	15,430	19,094	18,920	17,343
220355	2	CITIZENS TEL CO - GA	11,245	13,087	13,880	15,074
220356	2	COASTAL UTILITIES	172,736	185,098	204,203	199,866
220357	2	ALLTEL GEORGIA INC.	149,079	172,593	180,353	204,605
220358	2	DARIEN TEL CO	13,180	15,428	15,993	15,210
220360	2	ELLIJAY TEL CO	27,486	30,856	34,324	37,301
220362	2	FRONTIER-FAIRMOUNT	4,790	4,837	5,310	5,577
220364	AS	GEORGIA TEL CORP	18,524	20,255	20,563	20,133
220365	AS	GLENWOOD TEL CO	2,229	3,495	2,973	3,323
220368	2	HART TEL CO	22,171	28,256	16,923	20,318
220369	2	COMSOUTH TELECOMM	15,889	18,555	16,697	17,343
220375	AS	NELSON-BALL GROUND	13,416	16,406	18,011	20,731
220376	2	PEMBROKE TEL CO	8,206	10,420	8,265	8,441
220377	2	PINELAND TEL COOP	30,237	34,808	35,749	42,364
220378	2	PLANTERS RURAL COOP	16,178	21,463	22,201	23,592
220379	2	PLANT TEL. CO.	27,666	22,001	23,074	22,806
220380	AS	PROGRESSIVE RURAL	7,946	8,763	8,946	9,117
220381	2	PUBLIC SERVICE TEL	25,147	29,406	32,548	36,050
220382	2	RINGGOLD TEL CO	39,864	44,998	46,231	46,486
220386	2	STANDARD TEL CO	206,408	219,575	215,827	203,416
220387	AS	FRONTIER OF GEORGIA	63,497	75,079	68,139	65,060
220389	AS	TRENTON TEL CO	15,354	17,654	18,501	19,022
220392	2	WAVERLY HALL, LLC	4,392	4,771	4,666	4,665
220394	2	WILKES TEL & ELC CO	25,132	30,833	29,168	28,099
220395	AS	ACCUCOMM TELECOMM.	11,173	11,351	10,659	10,889
223036	2	GEORGIA ALLTEL TELCO	205,379	227,575	219,565	225,200
223037	1	ALLTEL GEORGIA COMM.	734,399	815,316	850,700	882,727
225192	1	SOUTHERN BELL-GA	14,770,471	15,497,251	16,388,031	14,652,673
		GUAM Total	155,816	182,490	222,381	225,048
663800	2	GUAM TEL. AUTH.	155,816	182,490	222,381	225,048
		HAWAII Total	2,034,388	2,144,212	2,184,353	2,227,301
623021	2	SANDWICH ISLES COMM.	63	457	878	1,205
623100	1	VERIZON HAWAII-HI	2,034,325	2,143,755	2,183,475	2,226,096
		IDAHO Total	2,603,386	2,839,023	3,000,911	2,953,397
472213	2	ALBION TEL CO-ATC	20,511	21,026	18,612	18,549
472215	2	CAMBRIDGE TEL CO	8,281	8,227	8,353	8,082
472218	2	CUSTER TEL COOP	8,090	8,778	8,441	7,807
472220	2	FILER MUTUAL TEL -ID	6,593	7,648	7,471	7,528
472221	2	FARMERS MUTUAL TEL	9,296	10,008	11,653	10,299
472222	2	FREMONT TELCOM	20,502	18,541	18,061	18,681
472223	2	CENTURY-GEM STATE-ID	4,300	5,311	5,625	4,726
472225	2	CENTURYTEL OF IDAHO	15,854	17,057	18,773	17,593
472226	2	MIDVALE TEL EXCH INC	3,560	3,737	4,261	4,388
472227	AS	MUD LAKE TEL COOP	5,469	5,947	6,117	6,433
472230	2	POTLATCH TEL CO INC	3,568	3,716	3,658	3,392
472231	2	PROJECT MUTUAL TEL	23,897	26,208	27,467	26,823
472232	2	DIRECT COMM-ROCKLAND	5,496	6,114	5,600	5,382
472233	2	RURAL TEL CO - ID	4,089	3,031	2,060	1,709
472234	2	TROY TELEPHONE CO	3,879	4,120	3,890	3,597
472295	2	SILVER STAR TEL- ID	18,600	21,529	22,587	25,862
472416	1	VERIZON N'WEST-ID	479,674	578,015	611,528	617,415
472423	2	INLAND TEL-ID	1,336	1,300	1,396	1,251

Table 8.6
Total Interstate Access Minutes by Study Area
(in Thousands)

Study Area ID Code	Type	Study Area Name	1998	1999	2000	2001
		IDAHO (CONT.)				
474427	2	CITIZENS-FRONTIER-ID	54,357	62,722	67,663	67,262
475103	1	QWEST CORP-ID	1,799,449	1,911,717	2,031,312	1,989,181
475162	1	QWEST CORP-IDAHO	106,583	114,275	116,383	107,438
		ILLINOIS Total	22,953,746	24,407,847	24,956,177	22,968,104
340976	AS	ADAMS TEL COOP	13,381	14,400	13,775	14,333
340978	2	ALHAMBRA-GRANTFORK	3,236	3,780	4,483	4,103
340983	AS	CAMBRIDGE TEL CO -IL	4,093	4,379	4,682	4,715
340984	2	CASS TEL CO	7,864	9,071	8,908	8,902
340990	AS	CLARKSVILLE MUTUAL	552	595	770	647
340993	AS	CROSSVILLE TEL CO	2,092	2,280	2,540	3,018
340998	AS	FRONTIER-DEPUE	1,817	2,325	2,174	2,052
341003	2	EGYPTIAN COOP ASSN	6,295	6,608	7,082	7,483
341004	2	EL PASO TEL CO	6,041	3,959	4,680	4,562
341009	2	C-R TEL CO	2,312	1,569	1,613	1,733
341011	2	FRONTIER OF LAKESIDE	1,915	2,362	2,389	2,157
341012	2	FLAT ROCK TEL CO-OP	1,604	1,888	1,938	1,796
341015	1	VERIZON NORTH-IL	1,462,548	1,778,038	1,854,230	1,749,134
341016	AS	GENESEO TEL CO	23,085	25,368	25,438	24,365
341017	AS	GLASFORD TEL CO	2,659	2,926	3,405	3,325
341020	2	GRAFTON TEL CO	2,710	3,007	3,119	3,089
341021	AS	GRANDVIEW MUTUAL TEL	263	296	313	330
341023	2	GRIDLEY TEL CO	4,210	4,385	3,987	3,051
341024	AS	HAMILTON COUNTY COOP	5,597	6,226	7,861	8,569
341025	2	SHAWNEE TELEPHONE CO	19,607	23,290	21,058	12,152
341026	2	HARRISONVILLE TEL CO	69,224	72,931	75,166	73,439
341029	AS	HENRY COUNTY TEL CO	3,527	3,731	3,724	3,478
341032	2	HOME TEL CO-ST JACOB	3,130	3,584	3,838	3,503
341036	1	VERIZON N-IL(CONTEL)	441,940	521,226	541,423	363,708
341037	2	IL CONSOLIDATED TEL	228,711	245,342	264,871	264,474
341038	2	FRONTIER OF ILLINOIS	13,231	15,939	15,961	12,178
341041	AS	KINSMAN MUTUAL TEL	158	215	192	211
341043	2	LA HARPE TEL CO	2,897	3,198	3,767	3,590
341045	2	LEAF RIVER TEL CO	2,151	2,050	2,556	1,750
341046	AS	LEONORE MUTUAL TEL	574	533	527	627
341047	2	MCDONOUGH TEL COOP	9,204	9,786	11,733	11,001
341048	2	MCNABB TEL CO	1,314	1,410	1,374	1,232
341049	2	MADISON TEL CO	4,197	6,285	5,873	12,984
341050	AS	MARSEILLES TEL CO	15,783	15,762	13,381	14,731
341053	AS	METAMORA TEL CO	13,287	15,473	13,948	12,327
341054	AS	MID CENTURY TEL COOP	9,720	10,772	12,271	10,570
341055	2	FRONTIER-MIDLAND	17,614	18,935	22,247	15,546
341057	2	GALLATIN RIVER COMM.	141,727	179,950	214,817	210,905
341058	2	MONTROSE MUTUAL TEL	2,962	3,824	3,981	3,863
341060	2	MOULTRIE INDEPENDENT	3,031	2,478	2,108	1,780
341061	2	FRONTIER-MT. PULASKI	4,096	4,208	4,697	4,233
341062	AS	NEW WINDSOR TEL CO	1,521	1,682	1,864	1,852
341065	2	ODIN TEL EXCH INC	2,717	2,599	3,182	4,614
341066	2	ONEIDA TEL EXCHANGE	1,267	1,493	1,742	1,565
341067	2	FRONTIER-ORION	5,709	5,904	5,721	5,758
341073	2	FRONTIER-PRAIRIE	2,840	3,076	2,850	2,502
341075	AS	REYNOLDS TEL CO, INC	1,732	2,086	2,088	2,020
341079	2	FRONTIER-SCHUYLER	11,471	11,948	12,810	13,575
341086	AS	TONICA TEL CO	1,171	1,188	1,226	1,298
341087	AS	VIOLA HOME TEL CO	1,975	2,154	2,705	2,545
341088	2	WABASH TEL COOP, INC	10,341	11,770	11,413	11,833
341091	2	WOODHULL COMMUNITY	2,097	2,281	2,681	3,400
341092	AS	STELLE TEL CO	237	200	153	167
341093	2	YATES CITY TEL CO	1,203	1,377	1,459	1,321
341183	2	CITIZENS-FRONTIER-IL	0	0	0	275,139
343035	1	VERIZON S-IL(ALLTEL)	86,952	105,752	114,752	94,860
345070	1	ILLINOIS BELL TEL CO	20,262,156	21,219,952	21,598,630	19,660,011

Table 8.6
Total Interstate Access Minutes by Study Area
(in Thousands)

Study Area ID Code	Type	Study Area Name	1998	1999	2000	2001
		INDIANA Total	9,321,734	10,367,834	10,815,842	10,406,774
320772	1	VERIZON N-IN	2,042,633	2,446,645	2,547,246	2,502,063
320779	1	VERIZON N-IN(CONTEL)	409,671	502,274	538,676	533,583
320832	1	UTC OF INDIANA	576,235	641,178	709,225	697,653
323034	1	VERIZON N-IN(ALLTEL)	20,952	24,725	27,043	27,786
325080	1	INDIANA BELL TEL CO	5,902,748	6,326,652	6,547,594	6,217,470
320742	2	BLOOMINGDALE HOME	1,341	1,500	1,671	1,743
320747	2	CENTURYTEL-CENTR IN	7,301	8,718	8,606	7,666
320753	2	CLAY CTY RURAL COOP	29,810	33,891	36,435	36,792
320759	2	DAVIESS-MARTIN/RTC	4,048	4,940	6,089	7,322
320775	2	HANCOCK TELECOM	15,004	17,842	19,886	17,958
320776	2	COMM CORP OF INDIANA	24,252	25,295	23,913	23,420
320783	2	LIGONIER TEL CO	10,638	12,537	14,604	12,479
320788	2	MERCHANTS & FARMERS	1,211	1,263	1,174	1,255
320797	2	NEW PARIS TEL INC	6,144	6,667	6,736	6,597
320800	2	NORTHWESTERN INDIANA	50,318	54,595	58,576	59,035
320801	2	CENTURYTEL OF ODON	3,005	3,258	3,802	3,487
320807	2	PERRY-SPENCER RURAL	11,140	12,331	13,869	14,545
320819	2	SE INDIANA RURAL	11,452	13,012	17,834	17,028
320825	2	SUNMAN TELECOMM CORP	13,368	14,650	14,514	14,751
320828	2	FRONTIER-THORNTOWN	5,818	6,990	7,603	7,968
320744	AS	CAMDEN TEL CO - IN	2,720	2,646	2,903	2,877
320750	AS	FRONTIER OF INDIANA	5,110	5,707	5,720	5,175
320751	AS	CITIZENS TEL CORP	6,779	7,623	7,868	8,267
320756	AS	CRAIGVILLE TEL CO	2,309	2,693	3,108	3,166
320771	AS	GEETINGSVILLE TEL CO	1,123	1,312	1,564	1,684
320777	AS	HOME CO OF PITTSBORO	6,268	6,735	6,598	6,096
320778	AS	HOME TEL CO INC	3,269	3,750	5,343	3,647
320790	AS	MONON TEL CO	5,000	5,862	6,836	6,978
320792	AS	MULBERRY COOP TEL CO	4,818	5,627	6,758	7,247
320796	AS	NEW LISBON TEL CO	2,660	2,454	2,548	1,942
320809	AS	COMM CORP OF S. IN	3,897	4,426	3,979	3,712
320813	AS	PULASKI-WHITE RURAL	4,917	5,365	5,921	4,997
320815	AS	ROCHESTER TEL CO	18,260	20,115	21,785	21,473
320816	AS	S & W TEL CO	1,052	914	785	770
320818	AS	SMITHVILLE TEL CO	66,462	73,698	77,639	76,490
320826	AS	SWAYZEE TEL CO	2,372	2,642	3,040	2,904
320827	AS	SWEETSER RURAL TEL	4,471	5,010	5,810	5,825
320829	AS	TIPTON TEL CO	13,736	29,925	20,138	9,223
320830	AS	TRI-COUNTY TEL CO	6,868	7,840	6,276	6,227
320834	AS	WASHINGTON CTY RURAL	8,439	9,752	10,987	12,113
320837	AS	WEST POINT TEL CO	1,299	1,544	1,755	1,597
320839	AS	YEOMAN TEL CO, INC	2,820	3,230	3,386	3,761
		IOWA Total	4,913,405	5,249,330	5,329,530	5,156,864
351096	2	HEARTLND-HICKORYTECH	46,703	40,614	44,672	46,451
351097	AS	ANDREW TEL CO INC	495	621	694	779
351098	AS	ARCADIA TEL CO	492	627	607	748
351101	AS	ATKINS TEL CO, INC	1,291	1,773	1,619	1,734
351105	2	AYRSHIRE FARMERS MUT	586	795	666	530
351106	2	ALPINE COMM.	14,628	17,647	17,755	17,109
351107	AS	BALDWIN-NASHVILLE	429	570	591	669
351108	AS	BARNES CITY COOP	225	288	288	297
351110	2	BERNARD TEL CO INC	1,377	1,331	1,343	1,235
351112	AS	BREDA TEL COOP	4,132	4,191	4,060	3,266
351113	AS	BROOKLYN MUTUAL TEL	5,263	5,951	3,246	3,561
351114	AS	THE BURT TEL CO	783	980	954	1,001
351115	AS	BUTLER-BREMER MUTUAL	3,905	4,787	5,104	5,277
351118	AS	CASCADE TEL CO	2,805	3,608	3,688	3,573
351119	AS	CASEY MUTUAL TEL CO	995	1,350	1,289	1,351
351121	AS	CENTER JUNCTION TEL	165	231	225	208
351125	AS	CENTRAL SCOTT TEL CO	15,551	19,035	19,791	19,671
351126	AS	CENTURYTEL-CHESTER	978	1,062	1,209	914

Table 8.6
Total Interstate Access Minutes by Study Area
(in Thousands)

Study Area ID Code	Type	Study Area Name	1998	1999	2000	2001
		IOWA (CONT.)				
351127	2	CITIZENS-FRONTIER IA	154,152	168,358	167,551	170,582
351129	2	THE CITIZENS MUTUAL	9,906	6,924	6,353	6,866
351130	AS	CLARENCE TEL CO	1,553	1,980	1,872	1,911
351132	2	CLEAR LAKE INDEPEND	13,409	17,328	16,743	17,083
351133	AS	C-M-L TEL COOP ASSN	1,578	1,754	1,657	1,668
351134	AS	COLO TEL CO	1,287	1,610	1,535	1,593
351136	AS	COON CREEK TEL CO	1,010	1,244	1,214	1,202
351137	AS	COON VALLEY COOP TEL	1,018	1,245	1,295	1,259
351139	AS	COOPERATIVE TEL CO	3,209	3,916	3,791	3,359
351141	AS	CORN BELT TEL CO	1,377	1,831	1,833	1,661
351146	AS	CUMBERLAND TEL CO	827	1,015	1,004	1,015
351147	AS	DANVILLE MUTUAL TEL	2,118	2,585	2,671	2,727
351149	AS	DEFIANCE TEL CO	560	622	594	621
351150	AS	DIXON TEL CO	1,142	1,410	1,459	1,514
351152	AS	DUMONT TEL CO	4,749	6,500	5,082	5,153
351153	AS	DUNKERTON TEL COOP	1,996	2,204	1,814	1,760
351156	AS	EAST BUCHANAN COOP	1,953	2,215	2,182	2,560
351157	AS	ELLSWORTH COOP ASSN	1,181	1,467	1,504	1,461
351158	2	MINBURN TELECOMM.	1,850	2,383	2,017	2,163
351160	AS	FARMERS & BUSINESSME	1,884	2,345	2,495	2,643
351162	AS	FARMERS COOP TEL CO	2,135	2,728	2,505	2,578
351166	AS	FARMERS & MERCHANTS	1,995	1,937	1,742	1,737
351167	2	ITS-IOWA TELECOM-NO	266,408	326,292	334,269	322,615
351168	AS	FARMERS MUTUAL COOP	8,538	8,318	8,498	8,425
351169	AS	FARMERS MUTUAL COOP	1,024	1,252	1,288	1,401
351170	2	ITS-IOWA TELECOM-SYS	206,446	223,232	231,383	205,034
351171	AS	FARMERS MUTUAL JESUP	4,310	4,481	3,401	3,569
351172	AS	FARMERS MUTUAL TEL	4,590	5,737	5,667	6,172
351173	AS	FARMERS MUTUAL COOP	3,695	4,532	4,628	5,030
351174	AS	FARMERS MUTUAL TEL	2,582	3,035	3,217	3,061
351175	AS	FARMERS TEL CO - BAT	608	763	813	843
351176	AS	FARMERS TEL CO-ESSEX	2,830	3,646	1,410	1,475
351177	AS	FARMERS TEL CO -RICE	3,800	4,479	4,528	4,520
351178	2	ITS - IOWA TELECOM	210,710	219,643	226,519	210,987
351179	AS	FENTON CO-OP TEL CO	622	701	749	837
351187	AS	PARTNER COMM. COOP.	1,508	1,997	2,033	2,316
351188	AS	GOLDFIELD TEL CO	1,131	1,434	1,307	1,267
351189	AS	RIVER VALLEY COOP	1,977	2,439	2,576	2,773
351191	AS	GRAND MOUND COOP TEL	1,168	1,334	1,299	1,364
351195	AS	GRISWOLD CO-OP TEL	4,191	4,467	4,481	4,943
351199	AS	HAWKEYE TEL CO	754	906	1,025	1,042
351202	AS	HOSPERS TEL EXCH INC	1,444	1,662	1,610	1,760
351203	AS	HUBBARD COOP ASSN	1,250	1,588	1,528	1,613
351205	AS	HUXLEY COMM. COOP.	3,383	4,668	4,282	4,565
351206	AS	IAMO TEL CO - IA	1,019	1,328	1,255	1,242
351209	AS	INTERSTATE 35 TEL CO	2,070	2,624	2,844	2,988
351212	AS	JEFFERSON TEL CO -IA	7,007	9,427	8,878	8,911
351213	AS	JORDAN SOLDIER VLY	4,113	5,157	6,115	12,267
351214	2	KALONA COOP TEL CO	4,255	4,768	4,908	4,568
351217	AS	KEYSTONE FRMS COOP	1,601	2,003	1,934	1,832
351220	AS	LA PORTE CITY TEL CO	3,027	3,706	3,587	3,482
351222	AS	LA MOTTE TEL CO	1,424	1,040	1,094	1,194
351223	AS	LAUREL TEL CO, INC	408	469	405	385
351225	AS	LEHIGH VALLEY COOP	2,651	3,365	3,314	3,264
351228	AS	LONE ROCK CO-OP TEL	455	569	644	688
351229	2	LOST NATION-ELWOOD	6,233	5,615	5,101	3,962
351230	AS	NORTHEAST IOWA TEL	4,399	5,236	4,756	4,835
351232	AS	LYNNVILLE TEL. CO.	472	1,533	11,614	27,023
351235	AS	MANILLA TEL CO	1,058	1,288	1,183	1,252
351237	AS	MARNE & ELK HORN TEL	2,609	3,181	3,238	3,430
351238	AS	MARTELLE COOP ASSN	506	526	603	668
351239	AS	MASSENA TEL CO	1,156	1,421	1,432	1,531

Table 8.6
Total Interstate Access Minutes by Study Area
(in Thousands)

Study Area ID Code	Type	Study Area Name	1998	1999	2000	2001
		IOWA (CONT.)				
351241	AS	MECHANICSVILLE TEL	1,341	1,679	1,746	1,946
351242	AS	MILES COOP TEL ASSN	1,275	1,537	1,516	1,447
351243	AS	MILLER TEL CO - IA	178	206	208	216
351245	AS	MINBURN TEL CO	973	1,239	1,190	1,184
351246	AS	MINERVA VALLEY TEL	1,257	1,542	1,668	1,805
351247	AS	MODERN COOP TEL CO	1,295	1,529	1,650	1,736
351248	AS	MONTEZUMA MUTUAL TEL	3,964	5,251	4,946	5,324
351250	AS	MUTUAL TEL CO	1,102	1,437	1,447	1,442
351251	AS	MEDIAPOLIS TEL CO	4,487	5,798	5,804	5,820
351252	AS	MUTUAL TEL CO	12,666	15,159	15,249	16,062
351257	AS	NORTH ENGLISH COOP	1,110	1,288	1,457	1,471
351259	AS	NORTHERN IOWA TEL CO	5,789	6,747	6,600	6,795
351260	AS	NORTHWEST IOWA TEL	75,487	88,971	96,387	117,555
351261	AS	NORTHWEST TEL COOP	1,946	2,229	2,304	2,327
351262	AS	COMM 1 NETWORK	1,203	1,440	1,489	1,424
351263	AS	OGDEN TEL CO - IA	3,051	3,881	3,551	3,546
351264	AS	OLIN TEL CO, INC	1,302	1,783	1,553	1,620
351265	AS	ONSLOW COOP TEL ASSN	351	405	430	461
351266	AS	ORAN MUTUAL TEL CO	333	472	521	561
351269	AS	PALO COOP TEL ASSN	1,452	1,590	1,616	1,803
351270	AS	PALMER MUTUAL TEL CO	480	595	618	716
351271	AS	PANORA COOP TEL ASSN	4,740	4,825	5,066	6,130
351273	AS	PEOPLES TEL CO - IA	1,532	1,920	1,990	2,023
351274	AS	CENTURYTEL-POSTVILLE	5,316	6,745	7,594	8,964
351275	AS	PRAIRIEBURG TEL CO	315	408	373	366
351276	AS	PRESTON TEL CO	1,547	1,833	1,950	1,813
351277	AS	RADCLIFFE TEL CO	867	912	927	878
351278	AS	READLYN TEL CO	1,089	1,309	1,221	1,306
351280	AS	RINGSTED TEL CO	945	1,129	1,084	1,148
351282	AS	ROCKWELL COOP ASSN	2,024	2,519	2,408	2,505
351283	AS	ROYAL TEL CO	6,600	6,328	5,000	4,955
351284	AS	RUTHVEN TEL EXCHANGE	1,551	1,788	1,794	1,908
351285	AS	SAC COUNTY MUTUAL	1,835	2,222	2,289	2,434
351291	AS	SCHALLER TEL CO	7,736	7,233	6,900	6,944
351292	AS	SEARSBORO TEL CO	8,470	5,812	894	8,233
351293	AS	SHARON TEL CO	2,443	2,851	2,837	3,164
351294	AS	SCRANTON TEL CO	1,175	1,349	1,523	1,656
351295	AS	SHELL ROCK TEL CO	1,891	2,537	2,489	2,604
351297	AS	HEART OF IOWA COMM.	3,322	3,437	3,288	3,436
351298	AS	SOUTH SLOPE COOP TEL	20,213	25,050	26,448	31,172
351301	AS	SOUTHWEST TEL EXCH	1,597	2,021	2,109	2,116
351302	AS	SPRINGVILLE COOP TEL	1,807	2,229	2,073	2,176
351303	AS	COOP TEL EXCHANGE	1,082	1,363	1,296	1,221
351304	AS	SWISHER TEL CO	1,621	2,166	2,265	2,312
351305	AS	STRATFORD MUTUAL TEL	1,731	2,393	1,248	1,248
351306	AS	SULLY TEL ASSOC	1,643	2,126	2,072	2,184
351307	AS	SUPERIOR TEL COOP	630	686	518	548
351308	AS	TEMPLETON TEL CO	511	645	755	867
351309	AS	TERRIL TEL. COOP.	5,104	4,785	4,969	4,822
351310	AS	TITONKA TEL CO	929	1,162	1,179	1,185
351316	2	UNITED FARMERS TEL	5,449	5,080	1,275	3,431
351319	AS	VAN BUREN TEL CO	4,323	4,861	4,663	4,736
351320	AS	VAN HORNE COOP TEL	5,258	4,623	3,693	3,554
351322	AS	VENTURA TEL CO, INC	1,030	1,586	1,610	1,405
351324	AS	VILLISCA FARMERS TEL	2,558	2,721	2,756	3,139
351326	AS	WALNUT TEL CO, INC	1,719	2,026	2,135	2,251
351327	2	WEBB-DICKENS TEL	972	1,067	1,109	1,177
351328	AS	WEBSTER-CALHOUN COOP	8,251	8,443	10,074	10,688
351329	AS	WELLMAN COOP TEL	2,226	2,711	2,857	2,922
351331	AS	WEST IOWA TEL CO	8,752	9,697	11,470	10,889
351332	AS	WEST LIBERTY TEL CO	8,877	10,441	11,299	11,497
351334	AS	WESTERN IOWA ASSN	6,948	8,011	8,893	9,138

Table 8.6
Total Interstate Access Minutes by Study Area
(in Thousands)

Study Area ID Code	Type	Study Area Name	1998	1999	2000	2001
		IOWA (CONT.)				
351335	AS	WESTSIDE INDEPENDENT	570	730	759	828
351336	AS	WILTON TEL CO	3,631	3,289	4,733	4,261
351337	AS	WINNEBAGO COOP ASSN	14,434	17,382	16,257	18,125
351342	AS	WOOLSTOCK MUTUAL	452	549	481	483
351343	AS	WYOMING MUTUAL TEL	1,003	1,320	1,413	1,545
351344	AS	PRAIRIE TEL CO	2,385	2,736	2,752	2,871
351346	2	ACE TEL ASSN-IA	7,240	7,800	8,587	9,957
351405	AS	HILLS TEL CO, INC-IA	7,219	8,527	8,610	9,221
351424	AS	MABEL COOP TEL-IA	2,310	2,626	2,713	2,781
351888	2	GRAND RIVER MUT-IA	21,904	23,520	23,146	25,008
355141	1	QWEST CORP-IA	3,495,464	3,656,098	3,705,607	3,510,751
		KANSAS Total	5,129,064	5,462,696	5,565,695	5,304,145
411317	2	UNITED OF EASTERN KS	124,669	132,820	156,700	167,160
411746	2	BLUE VALLEY TEL CO	10,331	12,089	16,269	20,444
411756	2	COLUMBUS TELEPHONE	6,203	7,637	7,986	8,356
411758	2	COUNCIL GROVE TEL CO	4,711	5,544	5,071	5,732
411761	2	CUNNINGHAM TEL CO	3,400	4,544	3,804	3,891
411764	2	ELKHART TEL CO INC	6,645	6,868	8,262	13,542
411777	2	GOLDEN BELT TEL ASSN	13,104	14,912	14,409	13,645
411778	AS	GORHAM TEL CO	772	850	860	941
411780	2	HAVILAND TEL CO	10,022	10,195	12,538	13,730
411781	2	H & B COMMUNICATIONS	3,005	7,027	5,111	3,065
411782	2	HOME TEL CO	4,481	5,587	5,691	5,063
411785	2	J. B. N. TEL CO INC	5,437	5,580	7,590	8,128
411788	2	KANOKLA TEL ASSN-KS	5,240	6,433	6,408	5,774
411791	AS	LA HARPE TEL CO INC	1,421	2,198	3,317	2,772
411801	2	MADISON TEL., LLC	1,776	1,976	3,410	3,416
411807	2	MOKAN DIAL INC-KS	9,381	14,624	15,458	15,584
411808	2	MOUNDRIDGE TEL CO	14,338	20,925	19,872	28,582
411809	2	MUTUAL TEL CO	1,122	1,197	1,207	1,348
411814	2	PEOPLES TELECOM LLC	3,750	4,617	4,584	4,853
411817	2	PIONEER TEL ASSN INC	54,311	51,609	49,594	51,567
411818	2	CRAW-KAN TEL COOP	36,566	40,807	44,589	50,814
411820	2	RAINBOW TEL COOP	4,126	5,026	5,382	5,754
411826	2	RURAL TEL SERVICE CO	28,506	38,521	44,058	42,882
411827	2	S & T TEL COOP ASSN	7,066	7,422	7,866	8,436
411829	2	S & A TEL CO INC	1,454	2,092	2,500	2,596
411831	2	S. CENTRAL TEL - KS	6,308	5,849	5,029	27,012
411833	2	SOUTHERN KANSAS TEL	21,915	14,839	16,783	20,078
411835	2	SUNFLOWER TEL CO	14,759	17,184	17,278	17,391
411839	2	TRI-COUNTY TEL ASSN	7,247	8,644	8,611	10,120
411840	2	TWIN VALLEY TEL INC	11,549	12,167	8,400	7,261
411841	2	UNITED TEL ASSN	15,319	17,080	19,550	20,247
411842	2	UTC OF KANSAS	222,124	237,870	260,118	265,567
411845	2	WAMEGO TEL CO INC	11,303	13,932	14,208	14,200
411847	2	WHEAT STATE TEL, INC	5,092	5,395	5,147	6,143
411849	2	WILSON TEL CO INC	5,285	10,216	11,520	6,987
411852	2	ZENDA TEL COMPANY	442	621	744	685
411957	2	UTC-MO DBA UTC-SE KS	26,772	28,410	28,935	26,565
412030	2	TOTAH TELEPHONE CO	6,859	10,988	11,243	6,449
415214	1	SOUTHWESTERN BELL-KS	4,412,252	4,668,400	4,705,595	4,387,361
		KENTUCKY Total	6,061,139	6,406,512	6,633,449	6,370,439
260396	AS	BALLARD RURAL COOP	18,755	16,889	16,583	18,139
260398	AS	BRANDENBURG TEL CO	80,175	89,019	92,257	93,659
260401	2	DUO COUNTY TEL COOP	22,135	25,027	25,295	27,031
260402	2	ALLTEL KENTUCKY	55,786	58,244	55,178	56,837
260406	2	FOOTHILLS RURAL COOP	33,120	32,646	37,485	40,776
260407	1	VERIZON SOUTH-KY	1,283,237	1,396,783	1,509,865	1,464,194
260408	AS	GEARHEART-COALFIELDS	13,134	13,329	14,828	16,860
260410	1	VERIZON S-KY(CONTEL)	184,474	225,540	255,599	268,698

Table 8.6
Total Interstate Access Minutes by Study Area
(in Thousands)

Study Area ID Code	Type	Study Area Name	1998	1999	2000	2001
		KENTUCKY (CONT.)				
260411	2	LESLIE COUNTY TEL CO	14,406	14,743	12,933	12,420
260412	AS	LEWISPORT TEL CO	4,503	4,302	4,191	4,065
260413	2	LOGAN TEL. COOP. INC	16,489	17,854	18,819	18,989
260414	AS	MOUNTAIN RURAL COOP	30,279	31,454	35,397	39,070
260415	2	PEOPLES RURAL COOP	11,745	13,292	14,601	15,734
260417	AS	SALEM TEL CO	4,485	4,420	4,312	4,406
260418	2	SOUTH CENTRAL RURAL	47,074	53,437	67,040	70,153
260419	AS	THACKER/GRIGSBY TEL	16,074	17,985	17,539	18,086
260421	AS	WEST KENTUCKY RURAL	42,956	49,080	51,864	54,721
265061	1	CINCINNATI BELL-KY	486,006	488,487	485,776	497,198
265182	1	SO CENTRAL BELL-KY	3,696,307	3,853,980	3,913,888	3,649,403
		LOUISIANA Total	7,339,128	7,315,788	7,543,404	7,203,322
270423	2	CENTURYTEL-CENTR LA	37,116	41,815	43,296	44,957
270424	2	CENTURYTEL-SE LA	21,760	24,356	26,450	28,487
270425	2	CAMERON TEL CO - LA	23,413	24,827	28,125	29,411
270426	2	CAMPTI-PLEASANT HILL	4,959	6,705	8,344	7,552
270427	2	CENTURYTEL-CHATHAM	3,734	3,989	4,484	4,685
270428	AS	DELCAMBRE TEL CO	2,481	2,782	2,994	3,418
270429	2	EAST ASCENSION TEL	90,502	101,271	110,820	118,206
270430	2	ELIZABETH TEL CO	8,396	8,734	9,812	9,618
270431	2	CENTURYTEL-NW LA	30,390	31,645	34,764	35,037
270432	2	KAPLAN TEL CO	8,946	9,884	10,880	11,379
270433	2	LAFOURCHE TEL CO	33,215	33,136	36,282	38,903
270434	2	CENTURYTEL-EVANGELIN	67,034	77,960	81,675	80,494
270435	2	NORTHEAST LOUISIANA	3,109	3,336	2,979	3,188
270436	2	CENTURY NORTH LA	21,600	26,023	29,624	32,979
270438	2	RESERVE TEL CO	14,103	13,919	17,615	18,744
270439	2	CENTURYTEL-RINGGOLD	4,390	4,719	5,051	5,295
270440	2	CENTURYTEL - EAST LA	6,658	7,477	8,175	9,226
270441	2	STAR TEL CO	11,428	13,749	14,315	14,990
270442	2	CENTURYTEL-SW LA	13,751	14,677	16,656	17,255
275183	1	SO CENTRAL BELL-LA	6,932,145	6,864,784	7,051,061	6,689,497
		MAINE Total	2,427,346	2,605,215	2,767,271	2,714,618
100002	2	OXFORD WEST TEL CO	21,203	22,831	21,434	18,408
100003	2	LINCOLNVILLE TEL CO	32,048	35,364	35,372	42,766
100004	2	CHINA TEL CO.	10,726	13,030	14,409	15,214
100005	AS	COBBOSSEECONTEE TEL	1,120	1,243	1,280	1,920
100007	2	ISLAND TEL CO	1,507	1,614	1,404	1,365
100010	2	HAMPDEN TEL CO	9,870	9,798	8,748	8,645
100011	2	HARTLAND & ST ALBANS	8,497	8,644	8,235	7,962
100015	AS	COMMUNITY SERVICE	30,395	33,482	35,395	32,429
100019	AS	OXFORD COUNTY TEL	15,211	17,737	25,971	26,402
100020	AS	PINE TREE TEL & TEL	18,192	20,647	21,760	22,309
100022	AS	SACO RIVER TEL & TEL	27,597	24,288	25,011	25,036
100024	2	SOMERSET TEL CO	26,372	27,077	24,321	23,970
100025	2	STANDISH TEL CO	56,375	61,480	64,489	66,427
100027	2	UNION RIVER TEL CO	2,337	2,804	3,209	3,270
100029	2	UNITY TEL CO., INC.	15,054	17,006	14,464	15,111
100031	2	WARREN TEL CO	3,989	4,296	3,734	3,881
100034	2	WEST PENOBSCOT TEL	5,398	5,815	5,754	5,400
103313	2	NORTHLAND TEL CO-ME	54,371	60,472	65,266	70,637
103315	2	MID MAINE TELECOM	11,731	13,318	14,157	15,759
105111	1	VERIZON MAINE	2,075,352	2,224,270	2,372,856	2,307,707
		MARYLAND Total	12,022,514	12,786,918	13,615,998	13,227,683
185030	1	VERIZON MARYLAND INC	11,998,356	12,758,548	13,585,048	13,196,374
180216	2	ARMSTRONG TEL OF MD	24,158	28,370	30,951	31,309
		MASSACHUSETTS Total	13,090	16,435	16,013	14,565
110036	2	GRANBY TEL & TEL -MA	8,909	12,336	11,270	9,686

Table 8.6
Total Interstate Access Minutes by Study Area
(in Thousands)

Study Area ID Code	Type	Study Area Name	1998	1999	2000	2001
		MASSACHUSETTS (CONT.)				
110037	2	RICHMOND TEL CO	4,181	4,099	4,743	4,879
115112	1	VERIZON MASS.	14,393,927	14,958,565	15,511,535	14,054,340
		MICHIGAN Total	13,827,400	14,761,293	15,207,391	14,516,983
310669	AS	ALLENDALE TEL CO	12,925	19,462	20,582	16,811
310671	2	CENTURY TEL. MIDWEST	50,020	54,931	56,004	58,366
310672	2	COMM CORP OF MI	9,348	10,605	9,902	9,449
310675	AS	BARAGA TEL CO	9,645	10,646	11,544	12,059
310676	AS	BARRY COUNTY TEL CO	13,863	14,449	14,774	14,661
310677	2	ISLAND TEL CO	1,533	1,597	1,539	1,520
310678	AS	BLANCHARD TEL ASSN	3,544	3,605	3,644	3,396
310679	2	BLOOMINGDALE TEL CO	4,478	5,404	5,728	5,506
310680	2	CHIPPEWA COUNTY TEL	2,902	3,412	3,737	3,666
310682	2	FRONTIER-MICHIGAN	57,627	55,800	58,677	57,277
310683	2	CARR TEL CO	2,152	1,504	2,254	2,401
310685	2	CHATHAM TEL CO - MI	5,688	6,398	6,972	6,311
310688	AS	CLIMAX TEL CO	11,881	9,793	3,395	3,207
310689	2	CENTURYTEL-UPPER MI	24,779	25,258	25,822	27,220
310691	2	DEERFIELD FARMERS	8,522	9,198	9,469	8,597
310692	AS	DRENTHE TEL CO	1,228	1,384	1,412	1,351
310694	AS	FARMERS DBA CHAPIN	1,460	1,660	1,728	1,498
310695	1	VERIZON NORTH-MI	1,548,736	1,518,498	1,634,955	1,680,297
310702	2	CENTURY OF MICHIGAN	91,868	103,515	109,476	114,396
310703	AS	KALEVA TEL CO	4,486	5,118	5,468	5,353
310704	2	ACE TEL OF MICHIGAN	6,667	7,435	7,301	7,538
310705	2	CENTURY-NORTHN MICH.	4,439	5,231	5,430	5,849
310708	2	LENNON TEL CO	4,793	5,246	5,085	4,388
310711	2	MIDWAY TEL CO	1,940	2,103	1,791	2,142
310713	2	HIAWATHA TEL CO	10,551	11,539	12,454	11,714
310714	2	OGDEN TEL CO	1,189	1,303	1,278	1,190
310717	2	ONTONAGON COUNTY TEL	9,718	8,939	9,125	8,775
310720	2	PENINSULA TEL CO -MI	3,462	3,829	4,023	3,925
310721	2	PIGEON TEL CO	7,770	8,566	8,150	9,191
310725	AS	SAND CREEK TEL CO	2,779	2,914	3,364	3,120
310726	2	SHIAWASSEE TEL CO	9,342	10,155	10,293	9,805
310728	2	SPRINGPORT TEL CO	3,350	3,925	3,942	4,071
310732	2	UPPER PENINSULA TEL	14,694	15,239	16,307	17,303
310734	2	WALDRON TEL CO	1,859	2,092	2,010	1,848
310735	AS	WESTPHALIA TEL CO	1,998	2,132	2,146	2,164
310737	2	WINN TEL CO	2,458	2,640	2,610	1,926
310738	2	WOLVERINE TEL CO	13,562	15,043	15,162	15,122
313033	1	VERIZON N-MI(ALLTEL)	100,866	138,083	146,761	146,439
315090	1	MICHIGAN BELL TEL CO	11,759,276	12,652,641	12,963,078	12,227,130
		MINNESOTA Total	8,521,546	9,297,422	9,371,239	9,045,195
361123	2	CITIZENS-FRONTIER-MN	246,262	319,230	352,593	382,466
361337	AS	WINNEBAGO COOP ASSN	1,472	1,678	1,571	1,703
361346	2	ACE TEL ASSN-MN	34,092	34,041	31,718	33,833
361347	AS	ALBANY MUTUAL ASSN	5,669	6,285	6,325	7,440
361348	AS	WILDERNESS VALLEY	32	52	58	67
361350	2	ARVIG TEL CO	20,904	23,393	23,580	22,243
361353	AS	CITY OF BARNESVILLE	3,312	3,410	3,394	3,678
361356	AS	BENTON COOP TEL CO	5,679	5,468	5,462	5,923
361357	2	BLACKDUCK TEL CO	3,424	4,119	4,358	4,792
361358	AS	BLUE EARTH VALLEY	14,901	17,122	15,180	16,245
361362	AS	BRIDGEWATER TEL CO	21,486	32,863	36,329	38,409
361365	AS	CALLAWAY TEL CO	952	976	936	890
361367	2	FRONTIER-MINNESOTA	338,472	376,707	374,424	371,296
361370	2	CLARA CITY TEL EXCH	2,767	2,772	2,942	2,808
361372	AS	CLEMENTS TEL CO	388	420	418	438
361373	AS	CONSOLIDATED TEL CO	12,621	14,546	16,249	17,832
361374	2	ARROWHEAD COMM CORP	1,438	1,730	1,506	1,502

Table 8.6
Total Interstate Access Minutes by Study Area
(in Thousands)

Study Area ID Code	Type	Study Area Name	1998	1999	2000	2001
		MINNESOTA (CONT.)				
361375	AS	MID-COMM-HICKORYTECH	20,432	21,593	21,141	20,403
361380	AS	DELAVAN TEL CO	837	918	820	944
361381	AS	DUNNELL TEL CO	887	963	849	682
361383	2	EAGLE VALLEY TEL CO	1,240	1,450	1,371	1,522
361384	AS	EASTON TEL CO	582	683	615	629
361385	2	EAST OTTER TAIL TEL	31,909	33,735	38,543	40,288
361386	AS	ECKLES TEL CO	7,281	8,425	10,146	8,151
361387	2	EMILY COOP TEL CO	1,994	2,419	2,407	2,651
361389	AS	FARMERS MUTUAL TEL	2,861	2,854	2,989	3,387
361390	AS	FEDERATED TEL COOP	4,325	5,700	6,567	3,513
361391	2	FELTON TEL CO. INC.	1,780	1,733	1,819	1,870
361395	2	GARDEN VALLEY TEL CO	31,328	32,298	32,303	34,072
361396	AS	GARDONVILLE COOP TEL	5,284	5,251	4,038	3,910
361399	2	GRANADA TEL CO	541	634	555	550
361401	AS	HALSTAD TEL CO	4,193	4,372	4,240	4,256
361403	AS	FEDERATED UTILITIES	1,476	1,378	1,508	1,508
361404	AS	HARMONY TEL CO	2,846	2,844	2,805	2,952
361405	AS	HILLS TEL CO, INC	1,722	1,590	1,737	1,846
361408	AS	HOME TEL CO - MN	4,852	5,421	5,249	5,521
361409	AS	HUTCHINSON TEL CO	23,605	27,019	25,042	27,989
361410	2	JOHNSON TEL CO	2,987	3,306	3,263	4,050
361412	AS	KASSON & MANTORVILLE	7,533	8,689	8,630	6,985
361413	AS	MID STATE DBA KMP	3,882	3,827	3,448	2,915
361414	2	LAKEDALE TEL CO	25,795	22,238	21,956	25,698
361419	AS	LISMORE COOP TEL CO	751	624	736	820
361422	AS	LONSDALE TEL CO	2,073	2,169	2,074	2,628
361423	AS	LOWRY TEL CO, LLC	1,672	2,140	2,016	2,100
361424	AS	MABEL COOP TEL - MN	2,366	2,562	2,768	2,740
361425	AS	CHRISTENSEN-MADELIA	4,034	4,738	5,424	5,900
361426	AS	MANCHESTER-HARTLAND	1,210	1,289	1,133	1,385
361427	AS	MANKATO-HICKORYTECH	116,224	124,355	116,876	113,817
361430	AS	MELROSE TEL CO	18,075	19,337	19,108	14,821
361431	AS	MIDWEST TEL CO	6,308	7,161	6,700	6,867
361433	2	MID STATE TEL CO	12,405	12,567	12,289	11,838
361437	AS	MINNESOTA LAKE TEL	1,283	1,412	1,218	1,466
361439	AS	MINNESOTA VALLEY TEL	1,859	2,077	2,115	2,091
361440	AS	CANNON VLY TELECOM	6,418	6,663	5,405	4,399
361442	2	NEW ULM TELECOM, INC	24,903	26,280	25,876	26,451
361443	AS	LORETEL SYSTEMS, INC	32,035	33,274	35,242	34,040
361445	2	CENTURYTEL-MINNESOTA	65,236	66,571	70,376	68,031
361448	AS	OSAKIS TEL CO	3,557	4,368	4,641	4,763
361450	AS	PARK REGION MUTUAL	17,958	17,042	17,460	17,211
361451	2	PAUL BUNYAN RURAL	21,543	21,740	21,877	23,327
361453	2	PEOPLES TEL CO - MN	5,018	4,971	4,616	4,259
361454	2	PINE ISLAND TEL CO	6,071	6,904	6,802	7,011
361456	2	UTC OF MINNESOTA	354,335	395,407	448,274	487,116
361472	AS	REDWOOD COUNTY TEL	12,159	14,070	14,862	15,341
361474	AS	ROTHSAY TEL CO, INC	1,100	1,289	1,364	1,332
361475	AS	RUNESTONE TEL ASSN	8,380	7,847	9,408	9,974
361476	AS	SACRED HEART TEL CO	848	986	1,003	1,017
361479	AS	SCOTT RICE -INTEGRA	36,315	46,276	44,708	45,727
361482	AS	SHERBURNE CTY RURAL	23,924	22,343	19,642	18,643
361483	2	SLEEPY EYE TEL CO	12,152	12,977	13,084	12,928
361485	AS	SPRING GROVE COOP	3,713	4,000	4,348	4,410
361487	AS	STARBUCK TEL CO	2,164	2,536	2,494	2,522
361491	2	TWIN VALLEY-ULEN TEL	6,649	7,015	7,857	7,732
361494	AS	UPSALA COOP TEL ASSN	1,417	1,761	1,535	1,998
361495	AS	VALLEY TEL CO - MN	11,856	10,618	12,653	14,079
361499	AS	CROSSLAKE TEL CO	3,684	4,478	5,147	5,407
361500	AS	NORTHERN TEL CO - MN	132	144	128	125
361501	2	WEST CENTRAL TEL	6,841	7,716	7,899	8,523
361502	AS	WESTERN TEL CO	4,349	4,979	4,928	5,367

Table 8.6
Total Interstate Access Minutes by Study Area
(in Thousands)

Study Area ID Code	Type	Study Area Name	1998	1999	2000	2001
		MINNESOTA (CONT.)				
361505	AS	WIKSTROM TEL CO, INC	12,683	12,410	14,503	12,663
361507	AS	WINSTED TEL CO	2,843	3,207	3,148	3,302
361508	AS	WINTHROP TEL CO	2,206	2,488	2,812	2,922
361510	AS	WOODSTOCK TEL CO	2,467	2,590	2,730	2,529
361512	AS	WOLVERTON TEL CO	456	475	516	472
361515	AS	ZUMBROTA TEL CO	4,294	5,067	4,665	4,653
361654	AS	INTERSTATE TELECOMM.	3,493	3,979	4,108	4,531
365142	1	QWEST CORP-MN	6,740,668	7,300,327	7,284,449	6,886,234
367123	1	CITIZENS-FRONTIER-MN	7,382	10,043	11,135	11,829
		MISSISSIPPI Total	4,369,414	4,707,172	4,885,067	4,660,870
280446	2	BAY SPRINGS TEL CO	30,300	33,799	35,950	37,011
280447	2	BRUCE TEL CO - MS	5,798	5,435	5,855	6,661
280448	2	CALHOUN CITY TEL CO	7,468	7,789	7,124	7,422
280451	AS	DECATUR TEL CO -MS	4,225	4,508	4,998	5,203
280452	2	DELTA TEL CO	9,165	12,609	14,142	14,681
280453	2	ALLTEL MISSISSIPPI	26,709	29,330	30,559	32,343
280454	2	FRANKLIN TEL CO - MS	20,840	23,611	25,924	28,488
280455	2	FULTON TEL CO	16,983	20,784	22,923	23,556
280456	2	GEORGETOWN TEL CO	725	792	688	812
280457	2	LAKESIDE TEL. CO.	1,210	1,383	1,641	1,842
280458	2	CENTURYTEL - N. MISS	74,883	82,045	81,496	85,265
280460	AS	FRONTIER-MISSISSIPPI	12,838	14,665	15,113	15,167
280461	2	NOXAPATER TEL CO	1,976	2,147	2,508	2,902
280462	2	MOUND BAYOU TEL & CO	4,116	4,837	4,850	5,633
280466	2	SLEDGE TEL CO	1,668	1,920	2,039	2,548
280467	AS	SMITHVILLE TEL CO	2,088	2,398	2,586	2,735
283301	2	SOUTHEAST MS TEL CO	11,249	11,955	10,692	11,693
285184	1	SO CENTRAL BELL-MS	4,135,260	4,445,212	4,614,077	4,375,114
287449	AS	MYRTLE TEL CO	1,914	1,954	1,902	1,795
		MISSOURI Total	9,708,653	10,525,338	10,885,232	10,310,053
420463	2	BPS TEL. CO.	10,943	11,581	12,242	11,921
420472	2	CASS COUNTY TEL. CO.	18,076	22,553	22,094	21,029
421151	2	SPECTRA COMM. GROUP	0	0	123,906	267,391
421186	1	GTE-MW-VERIZON(GTE)	368,297	377,794	356,883	304,338
421206	AS	IAMO TEL CO - MO	2,757	3,572	3,505	3,004
421759	AS	CRAW-KAN TEL COOP-MO	7,322	8,242	8,619	8,290
421789	1	KS ST DBA VERIZON MW	8,179	10,112	9,660	9,368
421807	2	MOKAN DIAL INC-MO	1,348	1,633	1,203	1,378
421846	1	GTE-MW VERIZON-MO	127,286	165,977	142,882	75,306
421860	AS	ALMA COMM. CO.	686	854	884	890
421864	2	CHARITON VALLEY TEL	16,576	19,367	19,269	22,807
421865	2	CITIZENS TEL CO - MO	10,267	11,802	13,035	12,477
421866	2	OZARK TEL. CO.	8,595	9,988	10,216	10,823
421874	AS	ELLINGTON TEL CO	3,340	4,003	3,465	5,430
421876	AS	FARBER TEL CO	637	875	738	691
421882	2	FIDELITY TEL CO	35,735	40,262	41,038	42,353
421885	2	ALLTEL MISSOURI	132,579	156,567	160,692	166,625
421886	2	GOODMAN TEL CO	5,517	6,124	6,051	6,122
421887	2	GRANBY TEL CO - MO	6,227	7,725	7,429	8,246
421888	2	GRAND RIVER MUT-MO	34,861	38,741	34,195	38,386
421890	2	GREEN HILLS TEL CORP	6,652	8,360	8,574	10,090
421893	AS	CHOCTAW TELEPHONE CO	1,500	1,722	1,661	1,683
421900	AS	KLM TEL CO	3,247	3,477	4,124	4,931
421901	2	KINGDOM TELEPHONE CO	9,898	14,030	12,293	13,372
421908	2	LE-RU TELEPHONE CO	4,835	5,582	5,970	6,559
421912	2	MCDONALD COUNTY TEL	11,876	13,956	14,922	15,603
421914	2	MARK TWAIN RURAL TEL	8,433	11,387	12,155	13,077
421917	2	MID-MISSOURI TEL CO	8,606	10,254	9,819	11,510
421920	2	MILLER TEL CO - MO	3,074	3,268	3,463	3,008
421922	1	GTE MW VERIZON-MO	617,055	789,306	797,556	689,475

Table 8.6
Total Interstate Access Minutes by Study Area
(in Thousands)

Study Area ID Code	Type	Study Area Name	1998	1999	2000	2001
		MISSOURI (CONT.)				
421927	2	NEW FLORENCE TEL CO	893	1,065	892	795
421928	2	NEW LONDON TEL CO	2,090	2,133	1,737	1,712
421929	2	HOLWAY TEL CO	1,165	1,345	1,384	1,533
421931	2	NE MISSOURI RURAL	22,768	25,818	29,137	28,337
421932	AS	LATHROP TEL COMPANY	3,059	3,932	3,310	3,611
421934	2	ORCHARD FARM TEL CO	1,038	1,078	915	934
421935	2	OREGON FARMERS MUT	2,098	2,647	2,560	2,939
421936	AS	PEACE VALLEY TEL CO	1,496	1,760	2,050	1,830
421942	AS	ROCK PORT TEL CO	6,163	7,687	7,185	6,739
421945	AS	SENECA TEL CO	9,225	9,431	9,789	10,118
421949	2	STEELVILLE TEL EXCH	7,152	8,186	12,502	14,073
421951	2	STOUTLAND TEL CO	2,977	3,420	3,005	3,127
421957	2	UTC OF MISSOURI	604,129	653,894	737,330	737,403
425213	1	SOUTHWESTERN BELL-MO	7,569,998	8,043,828	8,224,891	7,710,720
		MONTANA Total	1,942,079	2,083,221	2,125,493	2,075,948
482235	2	BLACKFOOT TEL COOP	30,219	34,768	27,898	28,160
482241	2	HOT SPRINGS TEL CO	2,739	2,391	2,513	2,680
482242	2	INTERBEL TEL COOP	6,885	7,960	8,510	8,945
482244	2	LINCOLN TEL CO INC	3,008	3,583	3,402	3,690
482246	2	MID-RIVERS TEL COOP	35,548	39,955	41,476	42,475
482247	2	NEMONT TEL COOP-MT	43,977	47,743	45,177	46,585
482248	2	NORTHERN TEL COOP	4,614	5,387	5,184	4,762
482249	2	CENTURYTEL-MONTANA	195,733	205,383	231,680	243,750
482250	2	PROJECT TEL CO	17,561	20,784	21,818	24,445
482251	2	RANGE TEL COOP-MT	14,712	16,729	17,206	18,336
482252	AS	RONAN TEL CO	11,732	12,435	11,748	11,487
482254	2	SOUTHERN MONTANA TEL	2,889	3,194	3,444	3,482
482255	2	3-RIVERS TEL COOP	57,093	62,135	61,368	63,893
482257	2	TRIANGLE TEL COOP	34,389	37,158	33,693	36,969
483308	2	CLARK FORK TELECOM	34,463	38,461	34,291	34,842
483310	2	CENTRAL MONTANA	29,853	29,200	25,864	26,594
484322	2	CITIZENS-FRONTIER-MT	25,831	31,942	35,392	33,830
485104	1	QWEST CORP-MT	1,390,833	1,484,013	1,514,830	1,441,022
		NEBRASKA Total	3,299,095	3,426,128	3,432,456	3,136,139
371128	2	CITIZENS-FRONTIER-NE	155,004	161,034	174,794	166,976
371516	2	ARAPAHOE TEL CO	8,391	7,926	7,173	6,867
371517	2	ARLINGTON TEL CO	2,279	2,544	2,402	2,616
371518	2	ELSIE COMM., INC.	929	874	672	662
371524	2	BLAIR TEL CO	28,321	27,109	25,848	28,072
371525	2	THREE RIVER TELCO	3,239	3,781	3,562	3,884
371526	2	CAMBRIDGE TEL CO -NE	3,513	3,858	3,391	3,585
371530	AS	CONSOLIDATED TELCO	6,813	4,963	6,170	6,714
371531	2	CLARKS TEL CO	2,177	2,722	3,194	3,073
371532	AS	CONSOLIDATED TEL CO	12,094	8,111	9,018	8,373
371534	2	COZAD TEL CO	6,947	9,075	8,162	7,910
371536	2	CURTIS TEL CO	2,315	2,440	2,113	2,052
371537	2	DALTON TEL CO, INC	6,266	4,815	5,819	4,761
371540	2	DILLER TEL CO	2,161	2,583	2,227	2,569
371542	2	EASTERN NEBRASKA TEL	7,784	8,728	8,306	8,467
371545	AS	EUSTIS ACQUISITION	1,188	1,426	1,281	1,198
371553	2	GLENWOOD TEL MEMBER	4,983	6,158	6,431	5,197
371555	AS	HAMILTON TEL CO	19,789	22,252	21,849	20,549
371556	AS	HARTINGTON TEL CO	13,293	13,711	18,137	10,411
371557	2	HARTMAN TEL EXCH INC	1,339	1,699	1,635	1,607
371558	2	HEMINGFORD COOP TEL	2,493	3,215	2,643	2,607
371559	2	HENDERSON CO-OP TEL	2,644	2,916	3,036	2,677
371561	AS	HERSHEY COOP TEL CO	3,008	2,968	2,678	2,705
371562	AS	CONSOLIDATED TELECOM	2,570	2,944	3,110	2,950
371563	AS	HOOPER TEL CO	2,633	2,787	2,505	2,571
371565	AS	K & M TEL CO, INC	1,312	1,482	1,610	1,541

Table 8.6
Total Interstate Access Minutes by Study Area
(in Thousands)

Study Area ID Code	Type	Study Area Name	1998	1999	2000	2001
		NEBRASKA (CONT.)				
371567	2	KEYSTONE-ARTHUR TEL	1,750	1,934	1,767	1,993
371568	1	ALLTEL NEBRASKA, INC	774,084	820,654	869,396	777,038
371574	2	NEBRASKA CENTRAL TEL	23,269	27,629	27,465	27,629
371576	2	NORTHEAST NEBRASKA	20,058	21,527	19,298	21,190
371577	2	GREAT PLAINS COMMUN	83,507	86,532	87,055	87,410
371581	AS	PIERCE TEL CO	3,787	3,981	4,055	4,027
371582	AS	PLAINVIEW TEL CO	2,313	2,698	2,838	2,911
371586	2	ROCK COUNTY TEL CO	2,342	2,472	2,514	2,395
371590	AS	SODTOWN TEL CO	225	215	197	208
371591	2	SE NEBRASKA TEL CO	12,687	12,485	15,895	14,075
371592	2	STANTON TELECOM INC.	9,712	11,041	6,614	4,330
371595	2	UTC OF THE WEST-NE	97,814	111,128	115,171	120,828
371597	2	WAUNETA TEL CO	1,570	1,745	1,665	1,644
372455	2	BENKELMAN TEL CO	3,248	3,749	3,265	3,088
375143	1	QWEST CORP-NE	1,959,242	2,006,214	1,947,496	1,756,781
		NEVADA Total	4,963,669	5,291,306	5,954,424	5,962,293
552220	2	FILER MUTUAL TEL -NV	3,783	3,048	4,236	4,193
552223	2	CENTURY-GEM STATE-NV	1,367	1,329	2,190	2,290
552233	2	RURAL TEL CO - NV	9,796	6,240	4,568	4,088
552284	2	BEEHIVE TEL CO - NV	2,849	6,218	4,525	24,010
552302	1	VERIZON CALIF-NV	139,323	168,535	171,204	175,330
552348	1	CENTEL OF NV	3,649,625	3,887,584	4,117,325	4,163,929
552349	2	CHURCHILL-CC COMM.	51,386	51,478	48,716	55,503
552351	2	LINCOLN CTY TEL SYS	6,661	7,288	8,173	8,908
552353	2	MOAPA VALLEY TEL CO.	12,344	13,594	13,871	13,680
552356	2	RIO VIRGIN TEL CO	32,120	33,751	34,686	37,177
553304	2	HUMBOLDT TEL CO	3,557	4,505	4,666	4,786
554431	2	CITIZENS-FRONTIER-NV	76,213	105,334	109,558	106,010
554432	2	CITIZENS-FRONTIER-NV	5,223	9,910	12,173	10,485
555173	1	NEVADA BELL	969,422	992,492	1,418,533	1,351,904
		NEW HAMPSHIRE Total	3,613,057	3,755,977	3,844,146	3,587,862
120038	2	BRETTON WOODS TEL CO	2,266	3,347	3,068	3,184
120039	2	GRANITE STATE TEL	40,681	43,136	40,993	41,156
120042	AS	DIXVILLE TEL CO	333	297	439	392
120043	AS	DUNBARTON TEL CO	6,245	6,955	7,219	7,911
120045	2	KEARSARGE TEL CO	40,512	41,545	40,702	40,851
120047	2	MERRIMACK COUNTY TEL	28,064	29,089	28,674	29,681
120049	2	UNION TEL CO	21,900	22,376	23,176	23,905
120050	2	WILTON TEL CO - NH	16,395	15,479	20,108	17,808
123321	2	MCTA, INC.	54,113	56,840	59,559	58,421
125113	1	VERIZON NEWHAMPSHIRE	3,402,549	3,536,915	3,620,208	3,364,553
		NEW JERSEY Total	23,121,720	24,156,343	25,144,243	24,248,836
160135	2	WARWICK VALLEY-NJ	28,610	31,984	32,882	30,609
160138	1	UNITED TEL - NJ, INC	739,119	786,116	838,619	825,778
165120	1	VERIZON NEW JERSEY	22,353,991	23,338,242	24,272,741	23,392,449
		NEW MEXICO Total	3,501,679	3,655,424	3,847,838	3,869,040
491164	2	VALOR-NM#1	169,848	165,276	173,745	167,123
491193	2	VALOR-NM#2	138,614	135,162	149,967	167,123
491231	2	MESCALERO APACHE	0	0	0	1,486
492066	2	DELL TEL CO-OP - NM	802	701	1,475	1,066
492176	2	VALLEY TEL COOP - NM	6,652	6,718	5,284	5,803
492259	2	BACA VALLEY TEL CO	2,908	3,076	2,978	3,172
492262	2	ENMR TEL COOP INC-NM	45,012	50,742	51,077	54,424
492263	2	LA JICARITA RURAL	6,611	7,257	6,752	7,617
492264	2	LEACO RURAL TEL COOP	7,861	9,078	9,059	9,521
492265	2	TULAROSA BASIN TEL.	18,559	19,006	16,795	15,944
492268	2	WESTERN NEW MEXICO	26,671	29,074	27,380	29,297
492270	2	PENASCO VALLEY TEL	10,147	11,596	12,517	12,821

Table 8.6
Total Interstate Access Minutes by Study Area
(in Thousands)

Study Area ID Code	Type	Study Area Name	1998	1999	2000	2001
		NEW MEXICO (CONT.)				
492272	2	ROOSEVELT CNTY RURAL	7,807	9,190	8,525	7,546
492274	2	CENTURYTEL SW-NM	16,590	17,424	19,840	20,064
494449	2	NAVAJO-NM-FRONTIER	14,736	23,361	27,469	31,620
495105	1	QWEST CORP-NM	3,028,860	3,167,764	3,334,974	3,334,412
		NEW YORK Total	37,537,229	38,804,478	36,835,459	33,258,503
150071	2	ARMSTRONG TEL CO-NY	7,623	8,028	8,716	9,350
150072	2	FRONTIER-AUSABLE VAL	14,912	15,229	18,339	18,130
150073	2	BERKSHIRE TEL CORP	14,388	15,937	16,387	16,248
150076	AS	CASSADAGA TEL CORP	3,232	3,442	3,515	3,446
150077	2	CHAMPLAIN TEL CO	19,939	21,816	22,108	24,940
150078	2	CHAUTAUQUA & ERIE	28,641	31,675	34,378	35,521
150079	2	CHAZY & WESTPORT	9,057	9,219	8,424	9,547
150081	2	CITIZENS HAMMOND NY	2,715	2,802	2,115	2,944
150084	2	TACONIC TEL CORP	75,752	81,402	86,836	85,896
150085	2	CROWN POINT TEL CORP	2,191	2,458	2,825	2,828
150088	AS	DELHI TEL CO	12,947	14,620	16,038	13,835
150089	2	DEPOSIT TEL CO	19,342	22,587	21,445	20,609
150091	2	DUNKIRK & FREDONIA	22,886	24,228	24,856	25,538
150092	2	EDWARDS TEL CO	3,618	3,770	3,461	3,506
150093	2	EMPIRE TEL CORP	20,046	22,861	17,372	18,363
150095	2	FISHERS ISLAND TEL	2,873	2,839	3,203	3,101
150097	2	GERMANTOWN TEL CO	6,947	6,714	7,619	9,608
150099	2	HANCOCK TEL CO	4,583	5,230	5,651	5,578
150100	2	FRONTIER COMM OF NY	233,662	269,336	272,643	267,421
150104	2	MARGARETVILLE TEL CO	7,746	8,880	9,367	8,639
150105	2	MIDDLEBURGH TEL CO	12,221	14,830	16,122	13,979
150106	2	ALLTEL NY-FULTON	110,821	117,256	113,817	114,652
150107	2	NEWPORT TEL CO	6,232	6,486	5,654	5,466
150108	2	NICHOLVILLE TEL CO	5,435	5,197	5,568	5,228
150109	2	ALLTEL NY-JAMESTOWN	126,433	131,844	136,260	136,228
150110	2	OGDEN TEL DBA FRNTER	33,853	33,853	49,381	46,760
150111	2	ONEIDA COUNTY RURAL	7,930	7,792	8,189	7,005
150112	AS	ONTARIO TEL CO, INC.	11,946	12,858	14,276	13,642
150113	2	ALLTEL NY-RED JACKET	7,089	8,136	8,045	7,493
150114	2	ORISKANY FALLS TEL	1,239	1,202	1,100	1,141
150116	2	PATTERSONVILLE TEL	3,710	4,012	3,963	3,331
150118	2	PORT BYRON TEL CO	5,985	5,754	5,667	5,921
150121	1	FRONTIER-ROCHESTER	1,283,355	1,305,754	1,374,716	1,327,853
150122	2	FRONTIER-SENECA GORH	20,176	21,565	22,128	21,631
150125	AS	STATE TEL CO	16,426	17,541	19,323	21,274
150128	2	FRONTIER-SYLVAN LAKE	57,443	63,964	68,157	73,035
150129	2	TOWNSHIP TEL CO	8,466	8,718	8,436	7,994
150131	2	TRUMANSBURG TEL CO.	15,945	17,687	19,724	19,318
150133	2	VERNON TEL CO	5,723	5,895	5,200	5,230
150135	2	WARWICK VALLEY-NY	71,525	81,497	85,537	84,316
154532	1	CITIZENS-FRONTIER-NY	608,200	693,543	619,128	663,680
154533	1	CITIZENS-FRONTIER-NY	43,733	39,859	35,582	38,143
154534	1	CITIZENS-FRONTIER-NY	53,669	63,774	56,931	61,028
155130	1	VERIZON NEW YORK	34,506,577	35,562,391	33,567,257	29,989,109
		NORTH CAROLINA Total	14,665,572	15,963,798	16,557,375	15,964,159
230468	2	ATLANTIC MEMBERSHIP	94,939	102,893	116,190	93,201
230469	2	BARNARDSVILLE TEL CO	3,984	4,019	4,232	4,559
230470	1	CAROLINA TEL & TEL	3,323,072	3,769,333	3,980,607	4,038,134
230471	2	CENTEL OF NC	597,240	676,146	732,050	737,052
230473	2	CITIZENS TEL CO	55,380	60,078	67,973	70,114
230474	2	CONCORD TEL CO	265,470	315,299	328,028	316,245
230476	2	ALLTEL CAROLINA-NO	669,312	745,889	729,749	784,331
230478	AS	ELLERBE TEL CO	5,562	6,390	6,401	6,166
230479	1	VERIZON SOUTH-NC	696,586	869,819	931,884	913,977
230483	2	LEXCOM TELEPHONE CO.	74,294	82,069	83,161	73,558

Table 8.6
Total Interstate Access Minutes by Study Area
(in Thousands)

Study Area ID Code	Type	Study Area Name	1998	1999	2000	2001
		NORTH CAROLINA (CONT.)				
230485	AS	MEBTEL, INC.	27,220	33,554	36,921	39,995
230491	AS	N.ST. DBA N. ST.COMM	296,571	326,873	351,252	341,671
230494	AS	PINEVILLE TEL CO	6,392	6,941	6,496	7,521
230495	AS	RANDOLPH TEL CO	9,433	10,415	11,468	11,128
230496	AS	RANDOLPH MEMBERSHIP	14,340	16,437	17,983	18,338
230497	AS	PIEDMONT MEMBERSHIP	5,324	5,383	6,412	6,974
230498	2	SALUDA MOUNTAIN TEL	7,175	8,132	8,122	8,272
230500	AS	SERVICE TEL CO	10,528	17,949	19,391	9,283
230501	AS	SKYLINE MEMBERSHIP	75,953	85,375	90,449	94,305
230502	2	STAR MEMBERSHIP CORP	35,953	45,759	51,287	56,078
230503	AS	SURRY MEMBERSHIP	26,077	30,866	32,452	34,771
230505	AS	TRI COUNTY TEL MEMBR	5,699	6,336	6,502	5,928
230509	1	VERIZON S-NC(CONTEL)	322,441	412,000	450,595	454,882
230510	2	WILKES MEMBERSHIP	17,918	20,501	21,790	24,930
230511	AS	YADKIN VALLEY TEL	52,016	59,422	67,293	68,238
235193	1	SOUTHERN BELL-NC	7,966,692	8,245,922	8,398,688	7,744,508
		NORTH DAKOTA Total	1,301,573	1,398,695	1,398,225	1,297,853
381131	2	CITIZENS-FRONTIER-ND	0	0	2,778	58,751
381447	2	NORTH DAKOTA TEL CO	65,656	69,726	63,421	54,522
381509	AS	WOLVERTON TEL CO	834	930	844	1,023
381601	AS	ABSARAKA COOP TEL CO	104	93	101	102
381604	2	BEK COMM. COOP.	13,531	20,947	24,052	19,571
381607	2	CONSOLIDATED TELCOM	30,057	34,479	37,202	32,146
381610	2	DAKOTA CENTRAL COOP	15,944	17,933	17,385	15,366
381611	2	DICKEY RURAL COOP	29,566	30,782	33,815	29,729
381614	AS	POLAR TELECOMM.	4,221	4,550	4,216	3,776
381615	AS	GRIGGS COUNTY TEL CO	5,304	6,974	6,611	7,214
381616	2	INTER-COMMUNITY TEL	8,626	9,575	10,114	7,908
381617	2	MIDSTATE TEL CO	4,338	7,227	7,865	6,516
381622	AS	MOORE & LIBERTY TEL	2,688	3,374	3,094	3,247
381623	AS	NOONAN FARMERS TEL	1,043	1,020	1,795	2,182
381625	AS	NORTHWEST COMM COOP	15,905	18,937	19,302	14,671
381630	2	POLAR COMM MUT AID	25,472	25,979	22,702	23,986
381631	AS	RED RIVER RURAL TEL	10,061	11,359	10,805	11,521
381632	2	RESERVATION TEL COOP	20,824	24,702	25,513	22,904
381636	2	UNITED TEL MUTUAL	34,958	41,639	38,344	37,776
381637	2	W. RIVER TELECOM.	49,915	53,330	52,338	50,973
381638	AS	MIDSTATE COMM.	4,211	5,180	4,822	4,482
382247	AS	NEMONT TEL COOP - ND	813	1,001	1,045	1,000
383303	AS	SRT COMMUNICATIONS	136,732	155,486	156,762	144,417
385144	1	QWEST CORP-ND	820,771	853,470	853,298	744,072
		NORTHERN MARIANA ISLANDS Total	57,982	58,841	88,724	100,093
653700	2	MICRONESIAN TELECOMM	57,982	58,841	88,724	100,093
		OHIO Total	16,779,065	17,564,964	18,105,745	17,769,415
300585	AS	ARCADIA TEL CO	1,599	1,653	1,643	1,431
300586	AS	THE ARTHUR MUTUAL	3,009	3,334	3,739	4,054
300588	AS	AYERSVILLE TEL CO	2,649	2,986	3,161	2,661
300589	AS	BASCOM MUTUAL TEL CO	937	1,035	1,405	1,118
300590	AS	BENTON RIDGE TEL CO	2,427	2,801	3,016	3,372
300591	AS	BUCKLAND TEL. CO.	1,632	1,825	2,139	2,141
300594	AS	THE CHAMPAIGN TEL CO	17,583	20,790	19,966	21,948
300597	2	THE CHILLICOTHE TEL	55,014	67,740	80,808	82,722
300598	2	MCCLURE TEL CO	2,008	2,277	2,233	2,247
300604	AS	COLUMBUS GROVE TEL	3,571	3,958	4,492	4,273
300606	AS	CONNEAUT TEL CO	15,818	17,827	22,089	22,415
300607	2	CONTINENTAL OF OHIO	3,999	4,341	4,566	4,565
300609	AS	DOYLESTOWN TEL CO	9,449	10,314	10,109	9,365
300612	2	FARMERS MUTUAL TEL	1,090	983	947	944
300613	2	LITTLE MIAMI COMM.	5,323	5,730	5,562	5,202

Table 8.6
Total Interstate Access Minutes by Study Area
(in Thousands)

Study Area ID Code	Type	Study Area Name	1998	1999	2000	2001
		OHIO (CONT.)				
300614	AS	FORT JENNINGS TEL CO	1,586	1,908	2,017	2,001
300615	1	VERIZON NORTH-OH	2,229,051	2,240,601	2,374,752	2,389,624
300618	AS	GERMANTOWN INDEPEND	8,048	8,927	8,835	9,294
300619	AS	GLANDORF TEL CO	1,591	1,722	1,986	2,006
300625	AS	KALIDA TEL CO	2,391	2,852	3,208	3,408
300630	2	CENTURYTEL OF OHIO	169,182	219,230	231,652	228,412
300633	AS	MIDDLE POINT HOME	1,849	1,988	2,059	2,031
300634	AS	MINFORD TEL CO	5,861	6,766	8,183	8,100
300639	AS	THE NEW KNOXVILLE	3,655	3,706	3,834	3,278
300644	2	THE NOVA TEL CO	3,339	3,849	3,752	4,076
300645	AS	OAKWOOD TEL CO	2,068	2,361	2,420	2,262
300649	2	ORWELL TEL CO	14,545	15,754	17,573	18,033
300650	AS	OTTOVILLE MUTUAL	2,168	2,402	2,414	2,431
300651	AS	PATTERSONVILLE TEL	668	805	1,006	960
300654	AS	RIDGEVILLE TEL CO	1,815	1,964	2,173	2,451
300656	AS	SHERWOOD MUTUAL TEL	2,904	3,295	3,663	3,158
300658	2	SYCAMORE TEL CO	4,370	5,306	5,638	4,983
300659	AS	TELEPHONE SERVICE	26,133	28,669	29,719	23,075
300661	1	UTC OF OHIO	1,351,954	1,488,210	1,652,734	1,643,171
300662	AS	VANLUE TEL CO	1,648	1,625	1,534	1,361
300663	AS	VAUGHNSVILLE TEL CO	728	811	950	956
300664	AS	WABASH MUTUAL TEL CO	1,642	1,806	2,001	2,087
300665	2	ALLTEL OHIO INC.	309,841	334,586	324,233	322,367
300666	2	WESTERN RESERVE TEL	522,717	561,117	561,659	577,638
300682	2	FRONTIER-MI-OH	2,029	2,288	2,418	2,325
305062	1	CINCINNATI BELL-OH	1,958,691	1,979,441	1,913,392	1,853,657
305150	1	OHIO BELL TEL CO	10,022,485	10,495,385	10,776,066	10,487,808
		OKLAHOMA Total	5,811,776	6,180,845	6,365,219	6,074,800
431165	2	VALOR-OK	375,697	395,058	405,741	381,034
431704	AS	LAVACA TEL CO-OK	3,933	4,221	4,317	4,674
431788	2	KANOKLA TEL ASSN-OK	4,663	4,493	3,617	3,654
431831	2	S. CENTRAL TEL - OK	1,359	26,421	47,828	21,885
431965	2	ALLTEL OKLAHOMA INC	36,526	41,678	40,018	41,382
431966	2	ATLAS TEL CO	7,128	8,650	7,932	7,483
431968	AS	BEGGS TEL CO	3,077	3,789	3,762	3,751
431969	2	BIXBY TEL CO	21,910	26,015	26,015	27,793
431974	2	CANADIAN VALLEY TEL	2,483	3,292	2,977	3,667
431976	2	CARNEGIE TEL CO INC	3,743	4,282	4,306	3,731
431977	2	CENTRAL OKLAHOMA TEL	5,042	5,689	7,085	7,708
431979	2	CHEROKEE TEL CO	18,255	20,172	19,148	20,183
431980	2	CHICKASAW TEL CO	30,690	30,922	33,240	42,396
431981	2	CHOUTEAU TEL CO	7,398	9,913	10,260	10,203
431982	2	CIMARRON TEL CO	15,002	18,452	17,431	18,784
431984	2	OKLAHOMA COMM SYSTEM	36,404	41,590	37,379	38,733
431985	2	CROSS TEL CO	21,575	25,428	26,897	27,847
431988	2	DOBSON TEL CO	12,407	16,086	17,513	18,947
431994	2	GRAND TEL CO INC	7,180	9,916	10,285	11,302
431995	2	HINTON TEL CO	8,847	9,064	9,897	7,758
432006	2	MCLOUD TEL CO	21,396	19,100	19,348	19,257
432008	2	MEDICINE PARK TEL CO	2,332	2,359	2,838	2,821
432010	2	MID-AMERICA TEL INC	3,712	4,037	3,562	3,377
432011	2	OKLAHOMA ALLTEL, INC	55,523	63,290	63,449	64,420
432013	2	OKLAHOMA TEL & TEL	4,606	5,510	6,223	6,683
432014	2	OKLAHOMA WESTERN TEL	8,836	9,020	11,262	11,886
432016	2	PANHANDLE TEL COOP	81,072	92,003	99,642	88,207
432017	2	PINE TELEPHONE CO	23,935	20,665	22,736	26,863
432018	2	PIONEER TEL COOP INC	130,313	145,010	145,753	151,928
432020	2	POTTAWATOMIE TEL CO	4,355	5,522	5,612	5,972
432022	2	SALINA-SPAVINAW TEL	18,361	22,002	23,515	23,142
432023	2	SHIDLER TEL CO	1,566	1,761	1,737	1,866
432025	2	SW OKLAHOMA TEL CO	2,446	2,701	2,593	2,186

Table 8.6
Total Interstate Access Minutes by Study Area
(in Thousands)

Study Area ID Code	Type	Study Area Name	1998	1999	2000	2001
		OKLAHOMA (CONT.)				
432029	2	TERRAL TEL CO	1,004	975	999	996
432030	2	TOTAH TELEPHONE CO	7,919	9,769	7,187	6,313
432032	2	VALLIANT TEL CO	6,707	7,201	8,746	8,833
432034	2	WYANDOTTE TEL CO	2,955	3,286	3,005	3,137
432141	AS	SANTA ROSA TEL COOP	2,277	2,579	2,479	2,459
435215	1	SOUTHWESTERN BELL-OK	4,809,143	5,058,928	5,198,885	4,941,540
		OREGON Total	6,958,683	7,360,207	7,509,210	7,310,642
532226	2	MIDVALE TEL EXCH -OR	981	1,529	1,271	880
532359	2	BEAVER CREEK COOP	11,539	12,016	11,664	11,146
532361	2	CENTURYTEL-EA OREGON	197,076	214,563	210,288	213,868
532362	2	CANBY TEL ASSN	27,189	30,533	33,054	33,844
532363	2	CLEAR CREEK MUTUAL	10,152	10,474	10,523	10,133
532364	2	COLTON TEL CO	3,520	3,589	3,109	3,281
532369	2	EAGLE TEL SYSTEMS	1,264	1,242	1,312	1,532
532371	2	CASCADE UTIL INC	25,118	25,163	25,538	23,639
532373	2	GERVAIS TELEPHONE CO	2,889	3,327	3,069	2,960
532375	2	ROOME TELECOMM INC	3,355	2,645	2,607	2,611
532376	2	HELIX TEL CO.	852	1,061	1,140	1,338
532377	2	HOME TELEPHONE CO	1,694	1,753	1,497	1,542
532378	2	TRANS-CASCADES TEL	540	663	634	679
532383	2	MOLALLA TEL CO.	16,132	16,191	17,315	18,046
532384	2	MONITOR COOP TEL	1,748	1,842	1,944	2,040
532385	2	MONROE TELEPHONE CO.	1,575	1,472	1,409	2,905
532386	AS	MT. ANGEL TEL CO.	4,738	4,924	4,945	5,030
532387	2	NEHALEM TEL & TEL	5,900	6,281	6,244	6,828
532388	2	NORTH STATE TEL CO.	2,082	2,559	2,507	2,070
532389	2	OREGON TEL CORP	6,259	8,258	7,782	6,777
532390	2	OREGON-IDAHO UTIL.	3,881	3,795	4,054	4,421
532391	AS	PEOPLES TEL CO. - OR	3,322	3,854	3,886	3,906
532392	2	PINE TEL SYSTEM INC.	2,825	3,159	3,285	3,440
532393	2	PIONEER TEL COOP	41,227	44,243	42,343	44,332
532396	AS	ST PAUL COOP ASSN	1,352	1,823	1,754	1,680
532397	2	SCIO MUTUAL TEL ASSN	5,222	5,358	5,520	5,742
532399	AS	STAYTON COOP TEL CO	16,987	18,845	19,088	19,731
532400	2	UTC OF THE NW - OR	197,800	210,971	231,686	228,516
532404	2	ASOTIN TEL - OR	429	439	511	516
532416	1	VERIZON N'WEST-OR	1,584,966	1,739,261	1,826,287	1,812,032
532456	2	MALHEUR HOME TEL CO	58,181	64,605	68,685	68,509
533401	2	CITIZENS-FRONTIER-OR	44,958	47,235	47,640	48,464
535163	1	QWEST CORP-OR	4,672,930	4,866,531	4,906,620	4,718,204
		PENNSYLVANIA Total	21,696,458	22,914,450	22,877,928	21,571,110
170145	AS	THE BENTLEYVILLE TEL	8,771	9,380	7,640	7,060
170149	2	FRONTIER-BREEZEWOOD	15,302	16,726	17,068	16,054
170151	AS	BUFFALO VALLEY TEL	54,103	60,700	57,499	59,560
170152	2	FRONTIER-CANTON	8,750	9,273	9,348	8,863
170156	AS	CITIZENS - KECKSBURG	9,671	11,424	12,182	12,433
170161	AS	COMMONWEALTH TEL ENT	527,342	575,811	611,377	664,269
170162	AS	THE CONESTOGA TEL	117,110	127,862	134,972	131,473
170165	AS	DENVER & EPHRATA	126,734	140,513	149,023	128,741
170168	2	FRONTIER-PA	67,934	73,912	74,012	72,912
170169	1	VERIZON NORTH-PA	1,263,894	1,433,367	1,508,254	1,477,352
170170	1	VERIZON N-PA(CONTEL)	150,302	190,227	190,548	187,576
170171	AS	HICKORY TEL CO	2,928	3,308	3,774	4,068
170175	AS	IRONTON TEL CO	12,778	14,554	15,512	14,776
170176	2	ALLTEL PENNSYLVANIA	505,573	543,807	538,397	537,771
170177	2	LACKAWAXEN TEL CO	10,619	12,695	12,931	13,602
170178	2	FRONTIER-LAKEWOOD	3,162	3,459	3,585	3,395
170179	AS	LAUREL HIGHLAND TEL	8,289	9,273	6,822	6,574
170183	2	MAHANOY & MAHANTONGO	6,018	6,285	5,629	5,402
170185	2	MARIANNA - SCENERY	6,955	9,158	9,422	9,003

Table 8.6
Total Interstate Access Minutes by Study Area
(in Thousands)

Study Area ID Code	Type	Study Area Name	1998	1999	2000	2001
		PENNSYLVANIA (CONT.)				
170189	2	ARMSTRONG TEL CO-PA	4,137	4,312	5,073	6,117
170191	AS	NORTH EASTERN PA TEL	34,831	34,843	33,714	34,751
170192	2	NORTH PENN TEL CO	19,370	25,919	20,277	19,596
170193	AS	NORTH PITTSBURGH TEL	220,587	243,681	270,488	271,308
170194	2	FRONTIER-OSWAYO RIVR	6,480	7,480	8,383	7,986
170195	AS	ARMSTRONG TEL NORTH	1,399	1,472	1,509	1,685
170196	AS	PALMERTON TEL CO	35,186	39,508	34,017	32,357
170197	AS	PENNSYLVANIA TEL CO	2,159	2,240	2,554	2,664
170200	AS	PYMATUNING IND TEL	6,429	6,853	6,635	6,379
170201	1	VERIZON N-PA(QUAKER)	107,784	146,845	157,260	163,388
170204	AS	SOUTH CANAAN TEL CO	9,162	7,530	5,993	6,585
170206	2	SUGAR VALLEY TEL CO	2,237	2,459	2,348	2,130
170209	1	UTC OF PENNSYLVANIA	906,118	962,891	1,063,427	1,064,308
170210	AS	VENUS TEL CORP	3,462	3,960	5,182	5,766
170215	AS	YUKON - WALTZ TEL CO	2,648	2,925	2,797	2,566
170277	AS	WEST SIDE TEL CO-PA	132	124	199	203
175000	1	VERIZON PENNSYLVANIA	17,428,103	18,169,673	17,890,077	16,582,436
		PUERTO RICO Total	2,154,953	2,761,982	2,565,321	2,316,291
633200	1	P R T C - CENTRAL	270,449	354,131	319,349	284,649
633201	1	PUERTO RICO TEL CO	1,884,504	2,407,851	2,245,972	2,031,642
		RHODE ISLAND Total	2,383,904	2,499,112	2,530,132	2,242,130
585114	1	VERIZON RHODE ISLAND	2,383,904	2,499,112	2,530,132	2,242,130
		SOUTH CAROLINA Total	7,481,695	7,960,832	8,174,711	7,699,566
240479	1	VERIZON SOUTH-SC	637,838	724,867	732,712	689,941
240506	2	UTC OF THE CAROLINAS	311,629	339,249	366,173	363,203
240512	2	BLUFFTON TEL. CO.	38,787	50,939	63,370	71,259
240515	AS	CHESNEE TEL CO	11,201	11,853	13,377	13,923
240516	AS	CHESTER TEL CO - SC	50,063	44,047	52,466	54,402
240517	2	ALLTEL SO CAROLINA	150,255	169,822	167,485	167,227
240520	2	FARMERS TEL COOP	167,012	195,101	221,673	234,700
240521	2	FORT MILL TEL CO	77,802	99,579	111,371	114,200
240523	2	HARGRAY TEL CO	197,718	218,925	236,576	237,114
240524	AS	HEATH SPRINGS TEL CO	3,259	3,857	3,651	3,712
240526	1	VERIZON S-SC(CONTEL)	69,965	101,119	104,807	107,712
240527	2	HOME TEL CO	50,400	53,916	54,420	45,071
240528	2	HORRY TEL COOP	252,875	281,785	291,863	286,234
240531	2	LANCASTER TEL CO	54,052	68,789	76,370	77,862
240532	AS	LOCKHART TEL CO INC	1,060	955	708	836
240533	2	MCCLELLANVILLE TEL	4,461	4,970	5,481	5,632
240535	AS	NORWAY TEL CO	1,717	1,833	1,972	1,981
240536	AS	PALMETTO RURAL COOP	38,070	44,425	46,621	49,532
240538	2	PIEDMONT RURAL COOP	29,974	31,654	36,319	37,175
240539	2	PBT TELECOM, INC.	31,682	37,579	53,907	42,319
240541	AS	RIDGEWAY TEL CO	5,297	4,758	5,774	5,963
240542	2	ROCK HILL TEL CO	170,530	210,329	227,260	233,259
240544	2	ST STEPHEN TEL CO	16,117	29,751	30,442	19,671
240546	AS	SANDHILL TEL COOP	37,086	43,097	46,250	48,489
240550	2	WEST CAROLINA RURAL	26,863	30,384	33,282	33,623
240551	2	WILLISTON TEL CO	11,899	12,519	12,877	13,119
245194	1	SOUTHERN BELL-SC	5,034,084	5,144,732	5,177,505	4,741,409
		SOUTH DAKOTA Total	1,486,725	1,611,945	1,564,006	1,450,334
391640	AS	ARMOUR INDEPENDENT	4,346	5,029	3,815	4,247
391642	AS	BALTIC TELECOM COOP.	7,465	9,873	9,870	9,870
391647	2	CHEYENNE RIVER SIOUX	9,557	10,824	11,552	11,791
391649	AS	BERESFORD MUNICIPAL	3,497	4,441	3,855	4,136
391650	AS	CITY OF BROOKINGS	45,755	51,773	44,470	38,957
391652	2	PRAIRIEWAVE COMM TEL	16,843	17,823	17,224	19,249
391653	AS	CITY OF FAITH MUNIC	1,336	1,404	1,234	1,039

Table 8.6
Total Interstate Access Minutes by Study Area
(in Thousands)

Study Area ID Code	Type	Study Area Name	1998	1999	2000	2001
		SOUTH DAKOTA (CONT.)				
391654	AS	INTERSTATE TELECOMM.	36,112	41,434	39,826	40,029
391657	AS	SPLITROCK TELECOM	18,716	21,058	19,817	21,132
391659	2	GOLDEN WEST TELECOMM	42,921	49,051	48,766	51,328
391660	AS	MT RUSHMORE TEL	22,088	23,036	21,622	21,619
391664	AS	JAMES VALLEY COOP	10,530	11,343	11,043	10,779
391666	2	JEFFERSON TEL CO -SD	3,081	3,263	2,922	2,563
391667	2	KADOKA TELEPHONE CO	1,646	1,778	1,462	1,530
391668	2	KENNEBEC TEL CO	2,465	2,880	1,846	2,016
391669	AS	MCCOOK COOP TEL CO	5,940	6,559	6,157	6,288
391670	AS	MIDSTATE COMM., INC.	12,697	13,381	12,585	12,116
391671	AS	WEST RIVER(MOBRIDGE)	10,174	11,949	10,935	9,459
391674	AS	ROBERTS COUNTY COOP	5,062	6,531	5,591	6,608
391676	2	SANTEL COMM. COOP.	16,913	17,016	16,069	15,599
391677	AS	SIOUX VALLEY TEL. CO	15,805	17,929	16,838	16,784
391679	2	STOCKHOLM-STRANDBURG	2,172	2,249	2,208	2,127
391680	2	SULLY BUTTES TEL	30,896	32,131	33,011	34,787
391682	AS	TRI-COUNTY TELCOM	1,572	1,636	1,606	1,720
391684	AS	UNION TEL CO.	4,236	4,590	4,220	4,708
391685	2	VALLEY TELECOMM.	9,795	10,928	10,578	10,295
391686	2	VIVIAN TELEPHONE CO	51,161	60,016	58,900	58,598
391688	AS	WESTERN TEL CO.	2,487	3,227	2,425	2,810
391689	2	WEST RIVER COOP	16,043	16,836	16,778	17,015
395145	1	QWEST CORP-SD	1,075,415	1,151,958	1,126,781	1,011,135
		TENNESSEE Total	10,297,714	10,537,897	10,523,906	9,849,738
290280	2	ARDMORE TEL CO	23,650	26,121	28,766	30,079
290552	2	CENTURYTEL-ADAMSVILL	20,973	22,740	23,696	23,568
290553	AS	BEN LOMAND RURAL	64,242	73,006	76,961	78,165
290554	AS	BLEDSOE TEL COOP	20,156	23,382	27,814	27,329
290557	2	CENTURY-CLAIBORNE	21,234	23,648	26,572	27,848
290559	AS	CONCORD TEL EXCHANGE	99,710	107,915	109,673	111,496
290561	AS	CROCKETT TEL CO	10,116	10,644	11,869	9,907
290562	2	DEKALB TEL COOP	40,832	47,541	49,922	56,087
290565	AS	HIGHLAND TEL COOP-TN	39,804	47,710	46,183	50,222
290566	2	HUMPHREY'S COUNTY	4,338	4,723	5,139	4,875
290567	1	UNITED INTER-MT-TN	667,209	702,166	727,688	739,318
290570	AS	LORETTO TEL CO	12,517	13,166	13,528	13,924
290571	2	MILLINGTON TEL CO	66,992	72,707	76,959	80,045
290573	2	NORTH CENTRAL COOP	37,608	40,932	45,870	50,604
290574	2	CENTURYTEL-OOLTEWAH	33,940	37,662	39,035	37,675
290575	2	TENNESSEE TEL CO	176,268	190,448	191,734	180,722
290576	AS	PEOPLES TEL CO	12,022	12,628	13,153	12,242
290578	2	TELLICO TEL CO	17,193	19,758	19,496	20,312
290579	2	TWIN LAKES TEL COOP	74,513	85,969	87,218	91,326
290580	2	CTZENS-FRNTR-VOL ST	73,819	82,448	83,827	80,460
290581	2	UTC OF TN	28,622	33,055	41,707	42,057
290583	AS	WEST TENNESSEE TEL	9,095	10,367	10,871	9,747
290584	AS	YORKVILLE TEL COOP	5,425	5,500	7,174	6,645
294336	2	CITIZENS-FRONTIER-TN	223,248	238,173	229,211	221,557
295185	1	SO. CENTRAL BELL -TN	8,514,189	8,605,488	8,529,841	7,843,530
		TEXAS Total	31,284,974	33,195,239	34,059,814	31,136,507
440425	2	CAMERON TEL CO TEXAS	2,502	2,697	2,494	2,292
441163	2	VALOR-TX	0	0	0	728,967
442038	AS	BLOSSOM TEL CO	2,140	2,413	2,379	2,649
442039	2	BIG BEND TEL CO INC	11,514	13,670	15,414	16,583
442040	2	BRAZORIA TEL CO	9,836	11,863	11,005	11,314
442041	2	BRAZOS TEL COOP INC	9,066	11,350	10,894	10,865
442043	AS	NORTH TEXAS TEL. CO.	1,435	1,869	1,856	1,635
442046	2	CAP ROCK TEL COOP	11,040	11,155	10,712	10,312
442052	2	CENTRAL TEXAS CO-OP	9,037	10,491	13,214	13,295
442057	2	COLEMAN COUNTY CO-OP	3,329	3,433	3,719	3,912

Table 8.6
Total Interstate Access Minutes by Study Area
(in Thousands)

Study Area ID Code	Type	Study Area Name	1998	1999	2000	2001
		TEXAS (CONT.)				
442059	2	COLORADO VALLEY TEL	12,505	10,625	11,369	11,564
442060	2	COMANCHE COUNTY TEL	10,004	14,176	14,740	14,181
442061	2	COMMUNITY TEL CO	2,929	2,945	2,900	3,059
442065	2	CUMBY TEL COOP INC	1,393	1,791	1,934	2,223
442066	2	DELL TEL. CO-OP - TX	1,793	1,505	3,074	1,968
442068	2	EASTEX TEL COOP INC	54,643	62,775	65,735	65,668
442069	2	ELECTRA TELEPHONE CO	4,522	5,699	4,178	3,736
442070	2	ETEX TEL COOP INC	27,233	28,737	31,028	24,026
442071	2	FIVE AREA TEL CO-OP	16,020	17,854	18,573	18,446
442072	2	FORT BEND TEL CO	75,560	89,326	94,887	99,233
442073	2	BORDER TO BORDER	106	155	152	136
442076	2	GANADO TELEPHONE CO	4,813	5,430	6,054	6,354
442080	1	GTE SW VERIZON-TX	4,111,314	4,950,102	5,160,545	4,535,902
442083	2	GUADALUPE VALLEY TEL	82,374	89,595	99,269	101,670
442084	2	UTC OF TEXAS INC	278,923	304,419	359,418	344,230
442086	2	HILL COUNTRY CO-OP	29,263	32,755	32,685	34,049
442090	2	ALENCO COMMUNICATION	3,561	4,225	5,035	5,342
442091	2	ETS TEL. CO., INC.	1,233	4,497	8,515	13,005
442093	2	INDUSTRY TEL CO	3,876	4,189	3,489	3,252
442097	2	KERRVILLE TEL CO	46,985	53,541	56,646	56,086
442101	2	CENTURYTEL-LK DALLAS	29,736	34,914	40,334	40,386
442103	2	LA WARD TEL EXCHANGE	2,596	2,874	2,640	2,719
442104	2	LAKE LIVINGSTON TEL	2,126	2,245	2,464	2,274
442105	2	LIPAN TEL CO	2,151	2,566	2,579	2,743
442107	AS	LIVINGSTON TEL CO	16,642	18,572	19,935	18,805
442109	2	TXU COMMUNICATIONS	274,422	301,420	325,391	329,048
442112	2	MID-PLAINS RURAL TEL	5,806	7,969	7,838	7,238
442114	2	CENTEL OF TEXAS	721,845	755,329	841,059	780,923
442116	2	MUENSTER DBA NORTEX	7,033	8,534	9,475	10,290
442117	2	CENTURYTEL-PORT ARAN	10,703	11,713	11,840	9,497
442130	2	PEOPLES TEL COOP -TX	27,714	32,013	32,791	38,874
442131	2	POKA-LAMBRO TEL COOP	7,971	5,793	6,403	6,640
442134	2	RIVIERA TEL CO INC	3,025	3,702	2,829	2,277
442135	2	SOUTHWEST TEXAS TEL	7,960	7,425	7,869	7,777
442140	2	CENTURYTEL-SAN MARCO	87,559	94,222	87,018	83,374
442141	2	SANTA ROSA TEL COOP	4,233	4,441	4,410	4,687
442143	2	SOUTH PLAINS TEL	9,622	10,659	10,648	10,687
442147	2	SUGAR LAND TEL CO	185,832	192,202	214,895	252,782
442150	2	TATUM TEL CO	2,398	3,791	2,844	2,672
442151	2	TAYLOR TEL CO-OP INC	12,238	12,872	15,725	15,134
442153	2	TEXAS-ALLTEL, INC.	58,430	65,613	63,630	64,245
442154	1	GTE-SW VERIZON-TX	369,802	488,605	474,908	237,145
442159	2	VALLEY TEL CO-OP -TX	14,179	11,907	13,369	13,383
442166	2	WEST TEXAS RURAL TEL	5,596	6,224	6,805	6,578
442168	2	WES-TEX TEL CO-OP	5,218	5,586	4,862	5,250
442170	2	XIT RURAL TEL CO-OP	7,030	9,130	7,178	4,344
442262	2	ENMR TEL COOP-TX	2,492	2,979	3,050	3,111
445216	1	SOUTHWESTERN BELL-TX	24,571,670	25,338,658	25,785,112	23,027,667
		UTAH Total	4,079,582	4,237,554	4,302,170	4,056,676
502277	2	CENTRAL UTAH TEL INC	3,969	3,662	7,543	11,536
502278	2	EMRY dba EMRY TELCOM	16,166	14,210	14,094	37,066
502279	AS	GUNNISON TEL CO	3,927	4,252	5,355	5,819
502282	AS	MANTI TEL CO	4,967	5,802	4,128	10,294
502283	AS	SKYLINE TELECOM	3,864	3,414	6,701	10,706
502284	2	BEEHIVE TEL CO - UT	30,616	23,435	21,539	23,652
502286	2	SOUTH CENTRAL UTAH	34,699	42,273	46,521	47,501
502287	2	UINTAHBASIN DBA UBTA	8,579	11,635	12,389	37,344
502288	2	ALL WEST COMM-UT	9,407	10,940	11,136	13,887
503032	2	BEAR LAKE COMM	1,436	1,826	3,546	2,800
504429	2	CITIZENS-FRONTIER-UT	47,102	80,581	81,685	82,402
504449	2	NAVAJO-UT-FRONTIER	6,402	2,830	2,639	3,184

Table 8.6
Total Interstate Access Minutes by Study Area
(in Thousands)

Study Area ID Code	Type	Study Area Name	1998	1999	2000	2001
		UTAH (CONT.)				
505107	1	QWEST CORP-UT	3,908,448	4,032,693	4,084,895	3,770,485
		VERMONT Total	1,545,607	1,634,196	1,702,935	1,694,761
140053	AS	FRANKLIN TEL CO - VT	1,416	1,606	1,661	1,784
140058	2	LUDLOW TEL CO	15,428	15,789	14,496	14,595
140061	2	NORTHFIELD TEL CO	13,482	15,145	13,184	13,646
140062	2	PERKINSVILLE TEL CO	3,744	3,976	3,783	3,850
140064	AS	SHOREHAM TEL CO INC.	11,580	13,320	13,889	14,077
140068	2	TOPSHAM TEL CO	5,206	5,878	6,887	7,022
140069	2	WAITSFIELD/FAYSTON	78,377	83,962	86,448	88,126
143331	2	NORTHLAND TEL. CO-VT	18,286	19,333	18,472	19,310
145115	1	VERIZON VERMONT	1,314,094	1,388,055	1,460,883	1,451,765
147332	2	VERMONT TEL. CO-VT	83,995	87,131	83,233	80,586
		VIRGIN ISLANDS Total	300,212	307,756	354,132	349,979
643300	2	VITELCO-INNOVATIVE	300,212	307,756	354,132	349,979
		VIRGINIA Total	16,672,499	17,545,737	17,888,481	17,327,110
190217	2	AMELIA TEL CORP	10,330	12,350	11,928	11,197
190219	AS	BUGGS ISLAND COOP	11,107	11,506	12,867	14,010
190220	AS	BURKE'S GARDEN TEL	160	162	280	318
190225	AS	CITIZENS TEL COOP	15,381	17,235	17,993	18,657
190226	AS	NTELOS, INC.	93,502	100,262	117,517	144,708
190233	1	VERIZON S-VA(CONTEL)	2,090,827	2,138,974	2,271,672	2,346,185
190236	AS	NORTH RIVER TEL COOP	2,156	2,206	2,608	2,781
190237	AS	HIGHLAND TEL COOP	2,187	2,785	2,996	3,216
190238	AS	MT GROVE-WILLIAMSVIL	2,917	2,799	3,365	3,388
190239	AS	NEW HOPE TEL CO - VA	1,806	1,924	2,501	2,408
190243	AS	PEMBROKE TEL COOP	6,132	6,400	7,143	7,278
190244	2	PEOPLES MUTUAL TEL	14,584	14,511	15,462	15,274
190248	AS	SCOTT COUNTY COOP	15,429	19,229	21,167	23,691
190249	2	ROANOKE & BOTETOURT	23,992	25,274	40,134	28,574
190250	AS	SHENANDOAH TEL CO	66,542	73,307	70,244	68,063
190253	AS	VIRGINIA TEL CO	10,432	13,675	12,487	11,712
190254	2	CENTEL OF VIRGINIA	836,105	919,467	986,113	983,537
190479	1	VERIZON SOUTH-VA	118,513	120,237	127,279	134,991
190567	1	UNITED INTER-MT-VA	281,337	306,624	341,626	342,037
193029	2	NEW CASTLE TEL. CO.	3,867	4,511	4,751	4,710
195040	1	VERIZON VIRGINIA INC	13,065,194	13,752,300	13,818,348	13,160,377
		WASHINGTON Total	11,417,817	12,396,753	12,518,443	12,036,704
522400	2	UTC OF THE NW-WA	208,472	231,434	276,981	254,961
522404	2	ASOTIN TEL - WA	3,222	3,458	3,683	3,642
522408	2	CENTURYTEL-WASHINGTO	442,582	466,855	509,465	522,298
522410	2	CENTURYTEL-COWICHE	4,948	5,758	6,434	6,247
522412	2	ELLENSBURG TEL CO	64,426	71,018	72,202	73,637
522416	1	VERIZON N'WEST-WA	2,140,030	2,598,805	2,635,376	2,645,838
522417	2	HAT ISLAND TEL CO	95	118	132	114
522418	2	PEND OREILLE TEL.	6,356	7,866	6,393	7,035
522419	2	HOOD CANAL TEL CO	2,353	2,611	2,513	2,769
522423	2	INLAND TEL CO -WA	7,298	8,329	9,973	12,202
522426	2	KALAMA TEL CO	8,231	8,637	9,265	9,760
522427	2	LEWIS RIVER TEL CO	17,229	20,226	22,071	22,999
522430	AS	MCDANIEL TEL CO	8,267	9,872	8,965	9,106
522431	2	MASHELL TELECOM INC	8,114	8,705	7,543	7,512
522437	2	PIONEER TEL CO	2,510	2,651	2,761	3,327
522442	2	ST JOHN TEL CO	1,370	1,630	1,771	1,812
522446	2	TENINO TELEPHONE CO	6,418	7,088	8,150	9,292
522447	2	TOLEDO TELEPHONE CO	6,631	6,230	5,388	5,544
522449	1	VERIZON N'WEST-WA	217,513	244,017	256,388	241,865
522451	2	WESTERN WAHKIAKUM	3,642	3,829	3,403	3,693
522452	2	WHIDBEY TEL CO.	35,169	42,427	42,168	41,854

Table 8.6
Total Interstate Access Minutes by Study Area
(in Thousands)

Study Area ID Code	Type	Study Area Name	1998	1999	2000	2001
		WASHINGTON (CONT.)				
522453	2	YCOM NETWORKS, INC.	29,413	32,619	34,700	35,165
525161	1	QWEST CORP-WA	8,193,528	8,612,570	8,592,718	8,116,030
		WEST VIRGINIA Total	3,027,803	3,271,910	3,470,291	3,483,338
200256	2	ARMSTRONG OF WV	5,522	6,429	6,784	7,049
200257	AS	SPRUCE KNOB SENECA	2,381	2,868	2,822	2,899
200258	AS	WAR ACQ. DBA WAR TEL	5,695	8,023	6,890	7,405
200259	2	HARDY TELECOM	7,920	8,489	9,227	10,688
200267	2	ARMSTRONG TEL. CO.	9,111	9,051	9,733	10,396
200271	2	CITIZENS-FRONTIER-WV	72,760	69,192	73,086	92,890
200277	2	WEST SIDE TEL-WV	7,008	6,240	8,412	8,995
204338	2	CITIZENS-FRONTIER-WV	72,165	111,986	124,198	125,674
204339	2	CITIZENS-FRONTIER-WV	285,307	308,163	319,366	327,846
205050	1	VERIZON W VA INC.	2,559,934	2,741,469	2,909,774	2,889,498
		WISCONSIN Total	8,072,880	8,485,014	8,764,125	8,692,673
330841	2	CENTURYTEL-MW-WI(CENCOM)	53,972	57,742	63,279	62,318
330842	AS	AMERY TELCOM, INC.	16,952	18,667	21,304	22,831
330843	AS	AMHERST TEL CO	8,637	9,440	8,790	9,216
330844	2	BADGER TELECOM, INC.	10,790	10,460	10,720	10,859
330846	AS	BALDWIN TELECOM	12,664	14,481	16,074	17,491
330847	AS	BELMONT TEL CO	1,913	1,906	2,077	2,051
330848	AS	BERGEN TEL CO	615	659	721	685
330849	AS	BLACK EARTH TEL CO	2,336	2,625	2,643	2,565
330850	AS	BLOOMER TEL CO	6,744	7,527	7,776	8,008
330851	AS	BONDUEL TEL CO	2,342	2,616	2,308	2,167
330855	2	BRUCE TEL CO, INC	3,447	5,135	4,485	4,678
330856	AS	BURLINGTON B&W	16,059	16,928	13,114	13,050
330857	2	CENTURYTEL-MW-WI(CASCO)	1,850	1,817	1,703	2,001
330859	2	CENTRAL STATE TEL CO	15,506	16,472	16,568	16,434
330860	2	CHEQUAMEGON COM COOP	20,592	21,945	22,703	26,178
330861	AS	CHIBARDUN TEL COOP	14,106	15,974	16,691	17,994
330863	AS	CITIZENS TEL COOP-WI	4,562	4,783	5,365	5,774
330865	AS	CLEAR LAKE TEL CO-WI	4,106	4,447	4,795	5,232
330866	AS	COCHRANE COOP TEL CO	3,425	3,661	3,875	4,119
330868	AS	COON VALLEY FARMERS	4,056	4,237	4,351	4,645
330872	AS	CUBA CITY EXCHANGE	4,881	5,054	5,321	5,385
330875	AS	DICKEYVILLE TEL CORP	2,688	2,931	3,198	3,322
330877	2	CENTURYTEL-FAIRWATER	2,315	2,506	2,894	2,741
330879	AS	FARMERS INDEPENDENT	8,644	9,454	10,453	11,056
330880	AS	FARMERS TEL CO - WI	14,967	15,905	17,414	18,095
330881	AS	MID-PLAINS TEL CO	117,059	111,355	111,711	112,492
330884	2	CENTURYTEL-FORESTVIL	2,968	3,707	3,653	3,681
330886	1	VERIZON NORTH-WI	1,149,823	1,189,170	1,197,580	977,632
330889	AS	HAGER TELECOM INC.	5,922	6,107	6,991	7,319
330892	AS	HILLSBORO TEL CO	3,305	3,563	4,367	4,272
330895	2	CENTURYTEL-WISCONSIN	169,358	182,109	193,980	200,286
330896	AS	LAKEFIELD TEL CO	2,840	3,083	3,402	3,500
330898	2	CENTURYTEL-LARSEN-RE	4,626	5,001	5,536	5,772
330899	AS	LA VALLE TEL COOP	3,287	3,521	3,959	4,292
330900	AS	LEMONWEIR VALLEY TEL	7,237	7,596	7,923	7,971
330902	AS	LUCK TEL CO	6,088	6,885	7,241	7,484
330905	AS	MANAWA TEL CO	4,119	4,580	5,081	5,290
330908	2	MARQUETTE-ADAMS COOP	6,849	7,781	9,070	9,468
330909	2	MIDWAY TEL CO	13,566	13,997	13,888	13,976
330910	2	MILLTOWN MUTUAL TEL	5,583	6,404	6,875	7,514
330912	2	FRONTIER-MONDOVI	5,742	6,151	6,236	6,451
330913	2	CENTURYTEL-MONROE	29,303	34,567	38,491	40,843
330914	AS	EASTCOAST TELECOM	9,595	10,123	10,222	10,040
330915	AS	MOSINEE TEL CO	9,718	11,171	12,293	12,919
330916	2	MOUNT HOREB TEL CO	9,220	9,654	10,084	9,842
330917	2	MT VERNON TEL CO	24,438	27,729	29,946	29,002

Table 8.6
Total Interstate Access Minutes by Study Area
(in Thousands)

Study Area ID Code	Type	Study Area Name	1998	1999	2000	2001
		WISCONSIN (CONT.)				
330918	AS	NELSON TEL COOP	9,024	9,921	10,464	11,115
330920	2	NIAGARA TEL CO	13,236	13,872	13,844	13,590
330922	2	CENTURYTEL-MW-WI/NW	189,695	199,874	210,839	211,762
330924	2	CENTURYTEL-MW-KENDAL	18,430	206,709	228,392	230,128
330925	AS	BAYLAND TEL CO	3,586	3,785	4,189	4,787
330930	AS	GRANTLAND TELECOM	10,196	9,457	7,843	6,849
330931	2	CENTURYTEL-SO WI	14,827	14,838	15,048	15,845
330934	2	CENTURYTEL-MW-WI(PLATTEVILLE)	22,603	23,059	26,099	27,439
330936	2	INDIANHEAD TEL CO	5,079	8,335	6,756	6,218
330937	2	PRICE COUNTY TEL CO	11,051	12,812	12,813	13,402
330938	AS	NORTHEAST TEL CO	13,129	16,345	18,745	19,933
330942	AS	RICHLAND-GRANT COOP	5,867	6,374	4,697	6,766
330943	AS	RIVERSIDE TELECOM	10,403	15,241	9,433	7,530
330944	AS	FRONTIER-ST. CROIX	31,200	33,066	35,251	35,644
330945	AS	SCANDINAVIA TEL CO	4,620	7,028	9,452	10,291
330946	AS	SHARON TEL CO	4,032	4,322	4,625	4,834
330949	AS	SIREN TEL CO, INC	5,620	6,473	7,208	7,801
330950	2	CENTURYTEL-NW WI	56,447	59,681	70,380	73,401
330951	AS	SOMERSET TEL CO	9,246	10,112	10,799	11,130
330952	2	SE TEL OF WISCONSIN	21,475	22,058	22,874	21,906
330953	2	SPRING VALLEY TEL CO	2,735	3,037	3,435	3,740
330954	2	STOCKBRIDGE & SHERWD	6,431	4,637	5,073	5,343
330955	AS	STATE LONG DISTANCE	26,076	28,520	29,862	28,822
330956	2	CENTURYTEL-NORTH WI	29,507	32,648	36,089	37,340
330958	2	TENNEY TEL CO	2,706	3,034	3,282	3,342
330959	2	CENTURYTEL-MW-WI(THORP)	4,672	5,267	4,784	4,919
330960	AS	TRI-COUNTY TEL COOP	7,309	7,876	8,119	8,900
330962	AS	UNION TEL CO	9,292	10,366	10,653	10,614
330963	2	UTELCO, INC	37,394	42,504	42,596	44,003
330964	2	FRONTIER-WISCONSIN	44,208	46,177	47,611	46,822
330966	AS	VERNON TEL COOP	13,663	15,476	17,502	17,758
330967	AS	FRONTIER OF VIROQUA	8,035	8,953	8,593	8,671
330968	AS	WAUNAKEE TEL CO	19,182	15,728	16,499	16,624
330970	AS	CENTURYTEL-MW-WI	14,683	15,929	17,583	17,515
330971	AS	W. WISCONSIN TELCOM	16,253	17,394	18,447	20,250
330973	2	WITTENBERG TEL CO	4,311	4,815	5,074	5,160
330974	2	WOOD COUNTY TEL CO	61,044	68,475	72,443	77,039
331155	2	TELEPHONE USA OF WI	0	0	50,753	168,585
331159	2	CENTURYTEL-CENTRL WI	0	0	43,275	143,776
335220	1	WISCONSIN BELL	5,476,797	5,559,188	5,635,547	5,524,138
		WYOMING Total	1,289,761	1,360,073	1,381,488	1,320,180
515108	1	QWEST CORP-WY	1,083,071	1,134,595	1,167,454	1,105,553
511595	2	UTC OF THE WEST-WY	28,307	30,299	32,810	33,022
512251	2	RANGE TEL COOP - WY	78,465	78,749	75,184	75,921
512289	2	CHUGWATER TEL CO	1,216	1,468	1,499	1,732
512290	2	ALL WEST COMM.-WY	1,686	1,969	2,482	2,220
512291	2	DUBOIS TEL EXCHANGE	8,774	10,432	10,198	10,173
512295	2	SILVER STAR TEL-WY	10,146	11,176	10,762	12,419
512296	2	TRI COUNTY TEL ASSN	27,121	34,175	30,422	29,987
512297	2	UNION TELEPHONE CO	34,243	37,658	30,120	27,483
512299	2	CENTURYTEL OF WY.	16,731	19,551	20,557	21,669
	1	TOTAL TIER 1 COST COMPANIES	482,903,917	513,063,247	524,796,740	495,491,321
	2	TOTAL TIER 2 COST COMPANIES	30,252,852	33,592,310	35,262,403	37,443,835
		TOTAL COST COMPANIES	513,156,770	546,655,557	560,059,142	532,935,156
	AS	TOTAL AVERAGE SCHEDULE COMPANIES	5,696,596	6,310,860	6,547,542	6,655,013
		TOTAL REPORTED	518,853,366	552,966,417	566,606,684	539,590,169

Table 8.7
Local Dial Equipment Minutes by Study Area
(In Thousands)

State	Study Area ID Code	Type	Study Area Name	1998	1999	2000	2001
ALABAMA	255181	1	SO CENTRAL BELL-AL	53,267,750	61,454,243	70,341,128	70,468,941
ALASKA	613003	2	BRISTOL BAY TEL COOP	11,836	12,103	12,311	12,151
ALASKA	613004	2	BUSH-TELL INC.	5,835	6,340	6,387	6,438
ALASKA	613015	2	MATANUSKA TEL ASSOC	785,009	1,011,390	1,463,647	1,483,883
ALASKA	613018	2	NUSHAGAK ELEC & TEL	17,356	18,405	18,913	19,083
ALASKA	613019	2	OTZ TEL COOPERATIVE	21,435	22,480	23,333	22,802
ARIZONA	452169	2	SAN CARLOS APACHE	7,097	12,396	28,144	23,205
ARIZONA	452176	2	VALLEY TEL COOP-AZ	56,271	65,435	74,508	44,923
ARIZONA	453334	2	TABLE TOP TEL CO	30,553	32,594	36,448	38,920
ARIZONA	455101	1	QWEST CORP-AZ	48,022,267	52,616,698	61,138,695	60,971,650
ARKANSAS	401692	2	ARKANSAS TEL CO	61,903	118,587	116,670	116,670
ARKANSAS	401702	2	SOUTH ARKANSAS TEL	36,794	48,539	48,745	48,745
ARKANSAS	401709	2	MADISON COUNTY TEL	31,702	33,662	39,256	39,256
ARKANSAS	401724	2	SW ARKANSAS TEL COOP	104,503	105,117	111,318	111,318
ARKANSAS	401729	2	WALNUT HILL TEL CO	45,178	61,253	83,271	83,271
ARKANSAS	401733	2	YELCOT TEL CO INC	43,013	52,365	64,824	16,206
ARKANSAS	401734	2	YELL COUNTY TEL CO	41,407	50,643	48,143	12,036
ARKANSAS	403031	2	SCOTT COUNTY TEL CO	9	357	302	302
ARKANSAS	405211	1	SOUTHWESTERN BELL-AR	15,877,123	19,039,152	22,519,809	20,558,514
CALIFORNIA	542332	2	THE PONDEROSA TEL CO	49,029	49,772	52,103	52,304
CALIFORNIA	542339	2	THE SISKIYOU TEL CO	30,650	31,895	31,947	32,292
CALIFORNIA	545170	1	PACIFIC BELL	231,288,915	262,092,144	274,964,688	254,937,963
COLORADO	462178	2	AGATE MUTUAL TEL CO	0	0	0	819
COLORADO	462187	2	EL PASO COUNTY TEL	63,104	84,685	106,179	114,201
COLORADO	462188	2	FARMERS TEL CO - CO	4,632	5,888	6,604	7,851
COLORADO	462190	2	HAXTUN TEL CO	16,714	34,593	47,909	47,909
COLORADO	462196	2	PEETZ COOP TEL CO	2,165	2,536	2,393	1,791
COLORADO	462197	2	PHILLIPS COUNTY TEL	0	0	0	15,923
COLORADO	462201	2	RICO TEL CO	878	1,308	1,515	778
COLORADO	462202	2	ROGGEN TEL COOP CO	2,788	3,105	3,558	2,248
COLORADO	465102	1	QWEST CORP-CO	48,411,870	54,562,137	60,658,451	60,492,718
CONNECTICUT	135200	1	SOUTHERN NEW ENGLAND	33,040,741	36,455,673	39,757,467	39,757,467
FLORIDA	215191	1	SOUTHERN BELL-FL	140,892,382	170,311,962	195,234,789	193,230,974
GEORGIA	220347	2	BRANTLEY TEL CO	67,082	78,268	86,657	86,657
GEORGIA	220355	2	CITIZENS TEL CO - GA	71,090	87,824	91,136	91,136
GEORGIA	225192	1	SOUTHERN BELL-GA	112,134,974	135,106,623	152,291,479	145,261,840
IDAHO	472215	2	CAMBRIDGE TEL CO	15,969	13,927	17,003	17,188
IDAHO	472220	2	FILER MUTUAL TEL -ID	35,023	40,832	27,187	23,979
IDAHO	472221	2	FARMERS MUTUAL TEL	0	0	0	42,087
IDAHO	472232	2	DIRECT COMM-ROCKLAND	22,722	24,441	24,985	26,320
IDAHO	475103	1	QWEST CORP-ID	8,025,287	9,249,932	11,530,831	11,499,326
IDAHO	475162	1	QWEST CORP-IDAHO	693,470	896,956	816,258	814,028
ILLINOIS	340978	2	ALHAMBRA-GRANTFORK	4,156	4,075	3,846	3,846
ILLINOIS	340984	2	CASS TEL CO	24,028	24,028	16,515	16,515
ILLINOIS	341004	2	EL PASO TEL CO	10,048	10,048	10,481	10,481
ILLINOIS	341009	2	C-R TEL CO	7,176	7,176	7,176	7,176
ILLINOIS	341023	2	GRIDLEY TEL CO	11,183	18,641	20,349	20,349
ILLINOIS	341025	2	SHAWNEE TELEPHONE CO	54,829	54,829	54,829	54,829
ILLINOIS	341037	2	IL CONSOLIDATED TEL	823,994	898,220	787,235	801,137
ILLINOIS	341045	2	LEAF RIVER TEL CO	2,065	2,081	1,990	1,990
ILLINOIS	341047	2	MCDONOUGH TEL COOP	0	27,444	21,835	21,835
ILLINOIS	341048	2	MCNABB TEL CO	1,935	5,766	6,096	6,096
ILLINOIS	341049	2	MADISON TEL CO	8,747	7,768	7,768	7,768
ILLINOIS	341058	2	MONTROSE MUTUAL TEL	9,523	15,623	13,727	13,727
ILLINOIS	341060	2	MOULTRIE INDEPENDENT	4,706	4,091	5,741	5,741
ILLINOIS	341065	2	ODIN TEL EXCH INC	6,301	5,301	4,826	4,826
ILLINOIS	341066	2	ONEIDA TEL EXCHANGE	3,892	4,136	3,962	3,962
ILLINOIS	341088	2	WABASH TEL COOP, INC	36,629	36,789	32,311	32,311
ILLINOIS	341091	2	WOODHULL COMMUNITY	5,781	7,202	6,835	6,835
ILLINOIS	345070	1	ILLINOIS BELL TEL CO	104,287,547	112,155,375	116,879,020	112,454,780
INDIANA	320742	2	BLOOMINGDALE HOME	5,458	5,911	6,285	6,285
INDIANA	325080	1	INDIANA BELL TEL CO	39,698,588	44,036,747	46,970,120	44,449,625

Table 8.7
Local Dial Equipment Minutes by Study Area
(In Thousands)

State	Study Area ID Code	Type	Study Area Name	1998	1999	2000	2001
IOWA	351105	2	AYRSHIRE FARMERS MUT	1,111	1,295	1,591	2,186
IOWA	351110	2	BERNARD TEL CO INC	3,939	3,334	3,324	3,324
IOWA	351158	2	MINBURN TELECOMM.	10,040	12,172	14,625	14,625
IOWA	351214	2	KALONA COOP TEL CO	0	0	21,172	13,732
IOWA	351229	2	LOST NATION-ELWOOD	2,434	5,890	10,602	12,702
IOWA	351327	2	WEBB-DICKENS TEL	1,178	1,190	1,105	1,013
IOWA	351888	2	GRAND RIVER MUT-IA	75,051	65,680	65,451	67,492
IOWA	355141	1	QWEST CORP-IA	18,368,728	22,805,891	25,982,739	25,911,748
KANSAS	411758	2	COUNCIL GROVE TEL CO	0	0	0	23,482
KANSAS	411826	2	RURAL TEL SERVICE CO	55,183	51,774	50,839	50,839
KANSAS	415214	1	SOUTHWESTERN BELL-KS	23,324,701	26,891,966	28,543,548	26,533,837
KENTUCKY	265182	1	SO CENTRAL BELL-KY	30,220,965	34,669,142	40,740,982	42,525,706
LOUISIANA	270435	2	NORTHEAST LOUISIANA	10,302	10,706	10,724	10,724
LOUISIANA	270441	2	STAR TEL CO	71,411	64,769	64,383	64,383
LOUISIANA	275183	1	SO CENTRAL BELL-LA	58,861,274	67,411,856	74,891,481	73,854,343
MAINE	100002	2	OXFORD WEST TEL CO	38,552	35,597	41,903	41,903
MAINE	100004	2	CHINA TEL CO.	17,788	17,788	17,788	17,788
MAINE	100025	2	STANDISH TEL CO	91,984	91,984	91,984	91,984
MAINE	100029	2	UNITY TEL CO., INC.	40,677	54,392	55,606	55,606
MAINE	103313	2	NORTHLAND TEL CO-ME	249,900	263,145	303,378	303,378
MAINE	103315	2	MID MAINE TELECOM	54,622	63,942	50,576	50,576
MASSACHUSETTS	110036	2	GRANBY TEL & TEL -MA	0	0	0	33,491
MASSACHUSETTS	110037	2	RICHMOND TEL CO	12,417	12,060	14,081	14,081
MICHIGAN	310680	2	CHIPPEWA COUNTY TEL	7,274	14,554	17,275	17,275
MICHIGAN	310711	2	MIDWAY TEL CO	3,865	2,632	2,672	2,672
MICHIGAN	315090	1	MICHIGAN BELL TEL CO	76,186,745	81,815,131	90,560,030	86,938,015
MINNESOTA	361374	2	ARROWHEAD COMM CORP	4,323	5,870	5,611	5,611
MINNESOTA	361383	2	EAGLE VALLEY TEL CO	0	0	8,051	8,051
MINNESOTA	361391	2	FELTON TEL CO. INC.	7,710	7,899	7,864	7,864
MINNESOTA	361399	2	GRANADA TEL CO	1,085	2,145	2,077	2,077
MINNESOTA	361410	2	JOHNSON TEL CO	8,895	9,053	8,933	9,036
MINNESOTA	361414	2	LAKEDALE TEL CO	62,055	77,250	76,276	76,276
MINNESOTA	361454	2	PINE ISLAND TEL CO	36,035	47,544	48,944	48,944
MINNESOTA	361483	2	SLEEPY EYE TEL CO	41,993	44,410	47,821	47,821
MINNESOTA	365142	1	QWEST CORP-MN	40,163,416	45,443,522	53,426,684	53,280,709
MISSISSIPPI	285184	1	SO CENTRAL BELL-MS	27,794,205	32,213,779	37,019,751	38,518,360
MISSOURI	420472	2	CASS COUNTY TEL. CO.	38,759	39,864	40,572	88,212
MISSOURI	421865	2	CITIZENS TEL CO - MO	28,214	28,762	29,833	26,902
MISSOURI	421888	2	GRAND RIVER MUT-MO	130,846	105,256	93,533	99,486
MISSOURI	421901	2	KINGDOM TELEPHONE CO	33,446	37,557	42,000	36,437
MISSOURI	421908	2	LE-RU TELEPHONE CO	6,431	13,661	14,071	14,071
MISSOURI	421912	2	MCDONALD COUNTY TEL	15,154	15,192	17,510	16,018
MISSOURI	421914	2	MARK TWAIN RURAL TEL	20,169	23,064	21,029	20,983
MISSOURI	421931	2	NE MISSOURI RURAL	50,969	48,839	47,658	47,658
MISSOURI	425213	1	SOUTHWESTERN BELL-MO	48,640,178	54,070,084	58,094,976	54,140,258
MONTANA	482244	2	LINCOLN TEL CO INC	3,508	3,894	3,886	3,847
MONTANA	482247	2	NEMONT TEL COOP-MT	77,494	83,681	85,159	86,338
MONTANA	482251	2	RANGE TEL COOP-MT	31,034	32,893	33,945	35,538
MONTANA	482254	2	SOUTHERN MONTANA TEL	2,830	3,034	3,228	3,069
MONTANA	482257	2	TRIANGLE TEL COOP	61,569	67,677	69,315	68,785
MONTANA	483310	2	CENTRAL MONTANA	49,603	53,007	55,371	53,665
MONTANA	485104	1	QWEST CORP-MT	5,598,012	6,703,172	8,826,881	8,802,764
NEBRASKA	371559	2	HENDERSON CO-OP TEL	0	0	0	8,389
NEBRASKA	375143	1	QWEST CORP-NE	10,080,954	10,895,179	12,242,788	12,209,337
NEVADA	552220	2	FILER MUTUAL TEL -NV	5,279	5,494	4,856	2,950
NEVADA	552351	2	LINCOLN CTY TEL SYS	10,243	10,737	11,067	11,021
NEVADA	552356	2	RIO VIRGIN TEL CO	67,374	63,673	43,496	41,327
NEVADA	555173	1	NEVADA BELL	5,694,838	6,418,385	6,404,320	5,809,337
NEW HAMPSHIRE	120049	2	UNION TEL CO	80,701	112,752	96,539	96,539

Table 8.7
Local Dial Equipment Minutes by Study Area
(In Thousands)

State	Study Area ID Code	Type	Study Area Name	1998	1999	2000	2001
NEW MEXICO	491231	2	MESCALERO APACHE	0	0	0	37,504
NEW MEXICO	492066	2	DELL TEL CO-OP - NM	1,925	2,376	2,342	2,342
NEW MEXICO	492176	2	VALLEY TEL COOP - NM	8,675	12,810	17,187	9,267
NEW MEXICO	492259	2	BACA VALLEY TEL CO	4,775	6,845	10,254	3,832
NEW MEXICO	492263	2	LA JICARITA RURAL	23,459	24,657	25,145	24,217
NEW MEXICO	492265	2	TULAROSA BASIN TEL.	53,354	66,876	82,477	94,308
NEW MEXICO	492272	2	ROOSEVELT CNTY RURAL	42,030	24,410	29,464	26,667
NEW MEXICO	495105	1	QWEST CORP-NM	13,253,460	14,585,312	17,200,104	17,153,109
NEW YORK	150085	2	CROWN POINT TEL CORP	8,141	11,469	12,145	12,145
NORTH CAROLINA	235193	1	SOUTHERN BELL-NC	59,469,872	73,401,536	74,011,278	68,712,110
NORTH DAKOTA	381637	2	W. RIVER TELECOM.	166,191	178,518	176,592	130,962
NORTH DAKOTA	385144	1	QWEST CORP-ND	4,461,999	5,410,476	6,464,780	6,447,117
OHIO	300597	2	THE CHILLICOTHE TEL	628,618	687,717	858,404	858,404
OHIO	300598	2	MCCLURE TEL CO	3,517	5,712	5,707	5,707
OHIO	300612	2	FARMERS MUTUAL TEL	4,322	4,768	4,851	7,300
OHIO	300644	2	THE NOVA TEL CO	10,528	11,531	12,085	12,085
OHIO	305150	1	OHIO BELL TEL CO	74,099,371	80,232,051	85,333,767	82,140,688
OKLAHOMA	431966	2	ATLAS TEL CO	8,148	8,148	2,037	8,148
OKLAHOMA	431977	2	CENTRAL OKLAHOMA TEL	13,954	13,954	13,954	13,954
OKLAHOMA	431979	2	CHEROKEE TEL CO	34,981	35,088	35,088	35,088
OKLAHOMA	431980	2	CHICKASAW TEL CO	94,817	91,501	81,370	81,370
OKLAHOMA	432013	2	OKLAHOMA TEL & TEL	13,238	16,162	16,496	16,496
OKLAHOMA	432016	2	PANHANDLE TEL COOP	104,999	106,840	103,417	88,767
OKLAHOMA	432018	2	PIONEER TEL COOP INC	406,815	392,760	368,288	390,087
OKLAHOMA	432022	2	SALINA-SPAVINAW TEL	52,475	67,948	87,328	58,951
OKLAHOMA	432025	2	SW OKLAHOMA TEL CO	6,909	6,909	7,254	7,254
OKLAHOMA	432032	2	VALLIANT TEL CO	27,497	18,431	20,429	20,429
OKLAHOMA	435215	1	SOUTHWESTERN BELL-OK	29,594,157	34,632,677	37,807,706	34,679,116
OREGON	532359	2	BEAVER CREEK COOP	54,443	57,504	59,408	59,688
OREGON	532362	2	CANBY TEL ASSN	130,530	136,948	143,953	145,286
OREGON	532363	2	CLEAR CREEK MUTUAL	52,402	53,468	54,644	54,383
OREGON	532364	2	COLTON TEL CO	10,198	12,581	18,117	18,985
OREGON	532369	2	EAGLE TEL SYSTEMS	1,764	1,986	1,958	1,992
OREGON	532371	2	CASCADE UTIL INC	113,468	137,724	115,581	116,541
OREGON	532373	2	GERVAIS TELEPHONE CO	19,003	18,148	19,219	18,672
OREGON	532376	2	HELIX TEL CO.	463	477	534	552
OREGON	532378	2	TRANS-CASCADES TEL	1,154	1,146	835	745
OREGON	532384	2	MONITOR COOP TEL	4,111	4,132	4,160	3,936
OREGON	532387	2	NEHALEM TEL & TEL	9,089	9,978	9,959	9,936
OREGON	532388	2	NORTH STATE TEL CO.	2,582	5,951	6,382	6,464
OREGON	532389	2	OREGON TEL CORP	11,582	12,722	12,461	12,536
OREGON	532392	2	PINE TEL SYSTEM INC.	5,114	5,513	5,977	6,052
OREGON	532393	2	PIONEER TEL COOP	135,534	140,139	149,203	151,451
OREGON	532397	2	SCIO MUTUAL TEL ASSN	19,408	20,553	22,726	22,632
OREGON	532456	2	MALHEUR HOME TEL CO	186,418	183,778	215,556	214,967
OREGON	535163	1	QWEST CORP-OR	24,254,066	27,452,451	31,691,118	31,604,530
SOUTH CAROLINA	245194	1	SOUTHERN BELL-SC	34,196,192	39,414,027	44,758,904	45,056,414
SOUTH DAKOTA	391652	2	PRAIRIEWAVE COMM TEL	58,949	61,247	61,890	56,629
SOUTH DAKOTA	391680	2	SULLY BUTTES TEL	101,675	124,249	139,008	139,008
SOUTH DAKOTA	391689	2	WEST RIVER COOP	26,023	26,460	26,662	26,662
SOUTH DAKOTA	395145	1	QWEST CORP-SD	3,523,042	3,847,168	4,178,938	4,167,520
TENNESSEE	295185	1	SO. CENTRAL BELL -TN	73,211,317	84,813,969	94,813,862	92,960,619
TEXAS	442041	2	BRAZOS TEL COOP INC	52,622	58,565	60,104	60,104
TEXAS	442046	2	CAP ROCK TEL COOP	29,300	27,786	30,792	30,902
TEXAS	442060	2	COMANCHE COUNTY TEL	43,248	37,270	37,185	37,185
TEXAS	442065	2	CUMBY TEL COOP INC	3,775	3,584	3,876	3,876
TEXAS	442066	2	DELL TEL. CO-OP - TX	3,250	3,795	3,863	3,863
TEXAS	442068	2	EASTEX TEL COOP INC	317,437	437,371	377,568	369,855
TEXAS	442069	2	ELECTRA TELEPHONE CO	32,146	51,329	64,662	64,662
TEXAS	442070	2	ETEX TEL COOP INC	133,718	253,813	269,263	269,263
TEXAS	442073	2	BORDER TO BORDER	70	56	64	64
TEXAS	442090	2	ALENCO COMMUNICATION	5,756	4,990	8,504	8,506

Table 8.7
Local Dial Equipment Minutes by Study Area
(In Thousands)

State	Study Area ID Code	Type	Study Area Name	1998	1999	2000	2001
TEXAS	442093	2	INDUSTRY TEL CO	7,366	7,069	7,746	4,666
TEXAS	442097	2	KERRVILLE TEL CO	256,762	483,070	514,019	518,725
TEXAS	442104	2	LAKE LIVINGSTON TEL	5,342	4,968	5,015	5,015
TEXAS	442105	2	LIPAN TEL CO	6,509	6,741	7,128	7,128
TEXAS	442116	2	MUENSTER DBA NORTEX	29,195	29,478	30,654	30,654
TEXAS	442135	2	SOUTHWEST TEXAS TEL	22,463	23,496	28,775	29,057
TEXAS	442150	2	TATUM TEL CO	24,410	28,267	29,169	29,169
TEXAS	442151	2	TAYLOR TEL CO-OP INC	77,009	80,789	83,255	83,255
TEXAS	442166	2	WEST TEXAS RURAL TEL	12,522	12,820	12,360	11,823
TEXAS	442168	2	WES-TEX TEL CO-OP	34,576	35,765	34,910	34,910
TEXAS	445216	1	SOUTHWESTERN BELL-TX	194,810,712	217,289,741	234,067,057	227,202,877
UTAH	505107	1	QWEST CORP-UT	20,199,091	21,974,457	25,045,214	24,976,784
VERMONT	143331	2	NORTHLAND TEL. CO.-VT	50,242	53,874	60,461	60,461
WASHINGTON	522451	2	WESTERN WAHKIAKUM	7,435	7,006	6,968	7,102
WASHINGTON	525161	1	QWEST CORP-WA	49,481,173	57,970,626	64,022,607	63,847,682
WISCONSIN	330855	2	BRUCE TEL CO, INC	15,895	10,790	12,569	18,445
WISCONSIN	330860	2	CHEQUAMEGON COM COOP	46,681	56,667	48,274	82,505
WISCONSIN	330908	2	MARQUETTE-ADAMS COOP	26,047	34,050	34,786	34,786
WISCONSIN	330910	2	MILLTOWN MUTUAL TEL	23,970	36,952	37,489	18,445
WISCONSIN	330920	2	NIAGARA TEL CO	20,987	26,846	28,138	28,138
WISCONSIN	330936	2	INDIANHEAD TEL CO	18,030	18,451	24,320	24,320
WISCONSIN	330953	2	SPRING VALLEY TEL CO	4,322	9,090	9,518	4,878
WISCONSIN	330973	2	WITTENBERG TEL CO	30,493	32,437	33,382	50,326
WISCONSIN	335220	1	WISCONSIN BELL	34,692,311	37,286,833	40,131,561	35,587,322
WYOMING	512251	2	RANGE TEL COOP - WY	173,410	205,732	220,082	217,326
WYOMING	512289	2	CHUGWATER TEL CO	1,316	1,589	1,752	5,465
WYOMING	512291	2	DUBOIS TEL EXCHANGE	15,188	19,614	17,466	17,625
WYOMING	512297	2	UNION TELEPHONE CO	56,269	73,226	75,323	73,024
WYOMING	515108	1	QWEST CORP-WY	3,319,603	3,959,314	5,004,778	4,991,104
		1	TOTAL TIER 1 COST COMPANIES REPORTING IN 2001	1,799,141,296	2,049,586,387	2,254,368,588	2,182,949,231
		2	TOTAL TIER 2 COST COMPANIES REPORTING IN 2001	8,576,685	9,953,454	10,704,913	10,786,503
			TOTAL COST COMPANIES REPORTING IN 2001	1,807,717,981	2,059,539,841	2,265,073,501	2,193,735,734
			TOTAL AVERAGE SCHEDULE COMPANIES ESTIMATE	38,845,424	32,154,864	39,219,829	36,384,640
			TOTAL REPORTING IN 2001	1,846,563,405	2,091,694,705	2,304,293,330	2,230,120,374
			TOTAL NOT REPORTING IN 2001*	1,145,157,353	1,286,717,828	1,605,152,885	1,553,484,579
			TOTAL INDUSTRY ESTIMATE	2,991,720,758	3,378,412,533	3,909,446,215	3,783,604,954

* The 2001 figure for the total of these companies is estimated by assuming they have the same average rate of change from 2000 as those companies that did report.

Table 8.8
State Toll Dial Equipment Minutes by Study Area
(In Thousands)

State	Study Area ID Code	Type	Study Area Name	1998	1999	2000	2001
ALABAMA	255181	1	SO CENTRAL BELL-AL	3,040,577	3,370,728	3,618,031	3,590,387
ALASKA	613003	2	BRISTOL BAY TEL COOP	6,520	6,309	5,518	6,648
ALASKA	613004	2	BUSH-TELL INC.	5,470	6,044	6,798	7,224
ALASKA	613015	2	MATANUSKA TEL ASSOC	99,596	144,412	144,509	144,415
ALASKA	613018	2	NUSHAGAK ELEC & TEL	7,407	7,315	6,675	6,133
ALASKA	613019	2	OTZ TEL COOPERATIVE	14,888	15,119	16,501	15,739
ARIZONA	452169	2	SAN CARLOS APACHE	3,558	3,305	4,701	3,625
ARIZONA	452176	2	VALLEY TEL COOP-AZ	26,236	22,399	25,880	12,599
ARIZONA	453334	2	TABLE TOP TEL CO	9,708	10,338	10,367	10,611
ARIZONA	455101	1	QWEST CORP-AZ	2,489,318	2,616,715	2,331,630	2,325,260
ARKANSAS	401692	2	ARKANSAS TEL CO	19,202	14,602	17,434	17,434
ARKANSAS	401702	2	SOUTH ARKANSAS TEL	15,779	13,583	13,070	13,070
ARKANSAS	401709	2	MADISON COUNTY TEL	21,206	18,171	22,026	22,026
ARKANSAS	401724	2	SW ARKANSAS TEL COOP	14,811	16,524	13,845	13,845
ARKANSAS	401729	2	WALNUT HILL TEL CO	23,530	19,138	20,402	20,402
ARKANSAS	401733	2	YELCOT TEL CO INC	7,459	7,806	9,419	2,355
ARKANSAS	401734	2	YELL COUNTY TEL CO	33,539	28,826	25,245	6,311
ARKANSAS	403031	2	SCOTT COUNTY TEL CO	863	795	748	748
ARKANSAS	405211	1	SOUTHWESTERN BELL-AR	3,286,571	3,160,857	3,022,040	2,333,097
CALIFORNIA	542332	2	THE PONDEROSA TEL CO	51,870	52,158	55,485	56,189
CALIFORNIA	542339	2	THE SISKIYOU TEL CO	23,073	23,949	25,620	24,246
CALIFORNIA	545170	1	PACIFIC BELL	73,889,846	78,652,174	86,156,309	76,480,459
COLORADO	462178	2	AGATE MUTUAL TEL CO	0	0	0	652
COLORADO	462187	2	EL PASO COUNTY TEL	8,254	8,143	10,607	12,781
COLORADO	462188	2	FARMERS TEL CO - CO	563	738	901	1,004
COLORADO	462190	2	HAXTUN TEL CO	3,140	3,608	3,744	3,744
COLORADO	462196	2	PEETZ COOP TEL CO	417	434	498	535
COLORADO	462197	2	PHILLIPS COUNTY TEL	0	0	0	3,842
COLORADO	462201	2	RICO TEL CO	219	326	414	358
COLORADO	462202	2	ROGGEN TEL COOP CO	761	856	1,160	968
COLORADO	465102	1	QWEST CORP-CO	3,122,330	3,164,111	3,004,270	2,996,061
CONNECTICUT	135200	1	SOUTHERN NEW ENGLAND	6,029,763	6,655,450	7,991,533	7,991,533
FLORIDA	215191	1	SOUTHERN BELL-FL	11,010,468	10,932,108	11,478,052	11,762,395
GEORGIA	220347	2	BRANTLEY TEL CO	21,479	24,870	28,637	28,637
GEORGIA	220355	2	CITIZENS TEL CO - GA	18,796	19,628	19,593	19,593
GEORGIA	225192	1	SOUTHERN BELL-GA	5,752,929	6,441,093	6,970,413	7,031,917
IDAHO	472215	2	CAMBRIDGE TEL CO	6,738	9,556	7,524	2,043
IDAHO	472220	2	FILER MUTUAL TEL -ID	1,812	1,988	1,652	1,301
IDAHO	472221	2	FARMERS MUTUAL TEL	0	0	0	2,225
IDAHO	472232	2	DIRECT COMM-ROCKLAND	1,887	616	628	649
IDAHO	475103	1	QWEST CORP-ID	436,778	403,494	322,718	321,836
IDAHO	475162	1	QWEST CORP-IDAHO	66,276	65,717	68,431	68,244
ILLINOIS	340978	2	ALHAMBRA-GRANTFORK	7,558	7,748	7,799	7,799
ILLINOIS	340984	2	CASS TEL CO	14,274	14,274	15,095	15,095
ILLINOIS	341004	2	EL PASO TEL CO	10,223	10,223	13,344	13,344
ILLINOIS	341009	2	C-R TEL CO	4,926	4,926	4,926	4,926
ILLINOIS	341023	2	GRIDLEY TEL CO	6,763	7,201	7,105	7,105
ILLINOIS	341025	2	SHAWNEE TELEPHONE CO	16,576	16,576	16,576	16,576
ILLINOIS	341037	2	IL CONSOLIDATED TEL	359,080	410,439	412,122	394,334
ILLINOIS	341045	2	LEAF RIVER TEL CO	3,454	3,696	3,051	3,116
ILLINOIS	341047	2	MCDONOUGH TEL COOP	0	23,919	22,794	22,794
ILLINOIS	341048	2	MCNABB TEL CO	2,864	2,978	2,821	2,821
ILLINOIS	341049	2	MADISON TEL CO	13,565	14,351	14,351	14,351
ILLINOIS	341058	2	MONTROSE MUTUAL TEL	8,078	9,014	9,385	9,385
ILLINOIS	341060	2	MOULTRIE INDEPENDENT	4,825	4,542	4,292	4,292
ILLINOIS	341065	2	ODIN TEL EXCH INC	8,114	7,215	7,815	7,815
ILLINOIS	341066	2	ONEIDA TEL EXCHANGE	2,595	2,545	2,707	2,707
ILLINOIS	341088	2	WABASH TEL COOP, INC	22,619	23,669	23,341	23,341
ILLINOIS	341091	2	WOODHULL COMMUNITY	3,306	3,567	2,934	2,934
ILLINOIS	345070	1	ILLINOIS BELL TEL CO	10,424,753	11,079,312	12,149,116	9,859,919
INDIANA	320742	2	BLOOMINGDALE HOME	1,779	1,980	1,710	1,710
INDIANA	325080	1	INDIANA BELL TEL CO	4,236,106	4,500,517	5,123,284	4,246,570

Table 8.8
State Toll Dial Equipment Minutes by Study Area
(In Thousands)

State	Study Area ID Code	Type	Study Area Name	1998	1999	2000	2001
IOWA	351105	2	AYRSHIRE FARMERS MUT	2,532	2,230	3,597	4,474
IOWA	351110	2	BERNARD TEL CO INC	2,974	5,145	5,229	5,229
IOWA	351158	2	MINBURN TELECOMM.	4,175	3,915	3,711	3,711
IOWA	351214	2	KALONA COOP TEL CO	0	0	8,353	8,650
IOWA	351229	2	LOST NATION-ELWOOD	2,532	1,544	1,491	1,491
IOWA	351327	2	WEBB-DICKENS TEL	3,611	3,156	3,011	3,036
IOWA	351888	2	GRAND RIVER MUT-IA	48,725	68,314	88,991	54,116
IOWA	355141	1	QWEST CORP-IA	1,888,091	1,892,392	1,920,054	1,914,808
KANSAS	411758	2	COUNCIL GROVE TEL CO	0	0	0	5,279
KANSAS	411826	2	RURAL TEL SERVICE CO	47,146	43,985	37,657	37,657
KANSAS	415214	1	SOUTHWESTERN BELL-KS	2,620,406	2,701,145	2,619,962	2,265,654
KENTUCKY	265182	1	SO CENTRAL BELL-KY	2,164,211	2,884,028	3,495,648	3,498,379
LOUISIANA	270435	2	NORTHEAST LOUISIANA	15,964	15,227	11,991	11,991
LOUISIANA	270441	2	STAR TEL CO	48,410	49,150	53,539	53,564
LOUISIANA	275183	1	SO CENTRAL BELL-LA	3,247,368	3,724,889	4,012,333	3,971,542
MAINE	100002	2	OXFORD WEST TEL CO	14,636	13,690	15,065	15,065
MAINE	100004	2	CHINA TEL CO.	17,959	17,959	17,959	17,959
MAINE	100025	2	STANDISH TEL CO	79,613	79,613	79,613	79,613
MAINE	100029	2	UNITY TEL CO., INC.	14,510	14,548	15,553	15,553
MAINE	103313	2	NORTHLAND TEL CO-ME	63,952	66,357	74,443	74,443
MAINE	103315	2	MID MAINE TELECOM	18,474	14,780	16,439	16,439
MASSACHUSETTS	110036	2	GRANBY TEL & TEL -MA	0	0	0	24,612
MASSACHUSETTS	110037	2	RICHMOND TEL CO	4,201	4,391	4,471	4,471
MICHIGAN	310680	2	CHIPPEWA COUNTY TEL	7,133	7,954	10,035	10,035
MICHIGAN	310711	2	MIDWAY TEL CO	4,416	6,187	9,013	9,013
MICHIGAN	315090	1	MICHIGAN BELL TEL CO	19,863,288	21,588,570	21,555,119	15,143,524
MINNESOTA	361374	2	ARROWHEAD COMM CORP	2,249	2,003	1,858	1,858
MINNESOTA	361383	2	EAGLE VALLEY TEL CO	0	0	2,500	2,500
MINNESOTA	361391	2	FELTON TEL CO. INC.	2,582	2,113	2,312	2,312
MINNESOTA	361399	2	GRANADA TEL CO	1,526	1,582	1,215	1,215
MINNESOTA	361410	2	JOHNSON TEL CO	6,177	6,950	6,578	6,407
MINNESOTA	361414	2	LAKEDALE TEL CO	61,618	62,475	63,094	63,094
MINNESOTA	361454	2	PINE ISLAND TEL CO	7,690	8,028	7,596	7,596
MINNESOTA	361483	2	SLEEPY EYE TEL CO	22,498	24,789	28,538	28,538
MINNESOTA	365142	1	QWEST CORP-MN	2,648,824	2,686,064	2,619,622	2,612,464
MISSISSIPPI	285184	1	SO CENTRAL BELL-MS	1,772,125	1,960,092	2,189,990	2,278,468
MISSOURI	420472	2	CASS COUNTY TEL. CO.	16,486	16,827	16,879	16,879
MISSOURI	421865	2	CITIZENS TEL CO - MO	14,974	14,460	12,502	13,223
MISSOURI	421888	2	GRAND RIVER MUT-MO	79,090	64,605	68,952	66,812
MISSOURI	421901	2	KINGDOM TELEPHONE CO	31,908	27,738	34,413	22,897
MISSOURI	421908	2	LE-RU TELEPHONE CO	7,650	8,392	6,067	6,067
MISSOURI	421912	2	MCDONALD COUNTY TEL	17,502	18,126	15,327	13,549
MISSOURI	421914	2	MARK TWAIN RURAL TEL	28,590	28,243	15,992	16,638
MISSOURI	421931	2	NE MISSOURI RURAL	29,249	32,153	31,299	31,299
MISSOURI	425213	1	SOUTHWESTERN BELL-MO	3,968,400	4,405,680	5,344,264	3,918,674
MONTANA	482244	2	LINCOLN TEL CO INC	2,701	2,656	2,495	2,458
MONTANA	482247	2	NEMONT TEL COOP-MT	41,479	45,539	47,263	43,331
MONTANA	482251	2	RANGE TEL COOP-MT	15,521	16,685	17,151	17,265
MONTANA	482254	2	SOUTHERN MONTANA TEL	3,152	3,158	3,222	3,196
MONTANA	482257	2	TRIANGLE TEL COOP	32,576	31,607	32,918	31,737
MONTANA	483310	2	CENTRAL MONTANA	19,782	23,663	26,634	22,546
MONTANA	485104	1	QWEST CORP-MT	739,094	787,173	656,751	654,957
NEBRASKA	371559	2	HENDERSON CO-OP TEL	0	0	0	3,845
NEBRASKA	375143	1	QWEST CORP-NE	738,680	748,765	689,651	687,767
NEVADA	552220	2	FILER MUTUAL TEL -NV	430	335	309	329
NEVADA	552351	2	LINCOLN CTY TEL SYS	6,903	6,519	7,009	7,265
NEVADA	552356	2	RIO VIRGIN TEL CO	8,654	11,363	12,497	12,347
NEVADA	555173	1	NEVADA BELL	544,978	727,563	515,053	428,728
NEW HAMPSHIRE	120049	2	UNION TEL CO	21,124	22,635	26,410	26,410

Table 8.8
State Toll Dial Equipment Minutes by Study Area
(In Thousands)

State	Study Area ID Code	Type	Study Area Name	1998	1999	2000	2001
NEW MEXICO	491231	2	MESCALERO APACHE	0	0	0	6,765
NEW MEXICO	492066	2	DELL TEL CO-OP - NM	578	582	537	537
NEW MEXICO	492176	2	VALLEY TEL COOP - NM	3,664	4,502	3,220	2,815
NEW MEXICO	492259	2	BACA VALLEY TEL CO	1,976	2,279	2,177	2,139
NEW MEXICO	492263	2	LA JICARITA RURAL	5,296	7,898	8,257	6,613
NEW MEXICO	492265	2	TULAROSA BASIN TEL.	7,623	9,079	9,252	9,753
NEW MEXICO	492272	2	ROOSEVELT CNTY RURAL	6,837	4,115	3,968	3,775
NEW MEXICO	495105	1	QWEST CORP-NM	956,370	993,425	800,963	798,775
NEW YORK	150085	2	CROWN POINT TEL CORP	3,606	3,574	3,528	3,528
NORTH CAROLINA	235193	1	SOUTHERN BELL-NC	4,033,463	4,241,778	4,376,191	4,093,880
NORTH DAKOTA	381637	2	W. RIVER TELECOM.	42,255	49,813	45,160	36,435
NORTH DAKOTA	385144	1	QWEST CORP-ND	414,655	397,855	435,159	433,970
OHIO	300597	2	THE CHILLICOTHE TEL	42,383	124,432	126,126	126,126
OHIO	300598	2	MCCLURE TEL CO	3,764	4,110	3,702	3,702
OHIO	300612	2	FARMERS MUTUAL TEL	1,178	1,444	1,488	2,256
OHIO	300644	2	THE NOVA TEL CO	5,799	6,364	6,549	6,549
OHIO	305150	1	OHIO BELL TEL CO	9,062,233	9,899,903	10,959,213	8,575,575
OKLAHOMA	431966	2	ATLAS TEL CO	8,904	8,907	2,235	8,928
OKLAHOMA	431977	2	CENTRAL OKLAHOMA TEL	11,397	11,241	11,240	11,242
OKLAHOMA	431979	2	CHEROKEE TEL CO	16,116	14,581	14,641	14,596
OKLAHOMA	431980	2	CHICKASAW TEL CO	35,561	57,712	99,175	99,175
OKLAHOMA	432013	2	OKLAHOMA TEL & TEL	12,873	11,615	10,347	10,347
OKLAHOMA	432016	2	PANHANDLE TEL COOP	43,044	48,385	41,107	17,918
OKLAHOMA	432018	2	PIONEER TEL COOP INC	288,278	310,110	361,356	374,064
OKLAHOMA	432022	2	SALINA-SPAVINAW TEL	38,884	49,141	74,610	63,611
OKLAHOMA	432025	2	SW OKLAHOMA TEL CO	4,457	4,457	4,680	4,680
OKLAHOMA	432032	2	VALLIANT TEL CO	10,506	12,144	12,600	12,600
OKLAHOMA	435215	1	SOUTHWESTERN BELL-OK	3,496,603	3,158,993	3,165,350	2,538,364
OREGON	532359	2	BEAVER CREEK COOP	7,304	4,888	4,218	3,909
OREGON	532362	2	CANBY TEL ASSN	16,427	15,385	14,010	12,905
OREGON	532363	2	CLEAR CREEK MUTUAL	4,317	3,872	3,820	3,483
OREGON	532364	2	COLTON TEL CO	6,502	5,232	1,459	1,340
OREGON	532369	2	EAGLE TEL SYSTEMS	1,275	1,326	1,299	1,275
OREGON	532371	2	CASCADE UTIL INC	11,277	17,061	9,220	9,428
OREGON	532373	2	GERVAIS TELEPHONE CO	3,580	3,498	3,726	3,492
OREGON	532376	2	HELIX TEL CO.	1,177	1,178	976	907
OREGON	532378	2	TRANS-CASCADES TEL	550	673	721	771
OREGON	532384	2	MONITOR COOP TEL	3,974	4,034	3,576	2,981
OREGON	532387	2	NEHALEM TEL & TEL	8,963	9,467	9,325	8,110
OREGON	532388	2	NORTH STATE TEL CO.	2,373	1,483	1,076	1,044
OREGON	532389	2	OREGON TEL CORP	6,475	6,297	6,182	4,591
OREGON	532392	2	PINE TEL SYSTEM INC.	1,816	1,701	1,778	1,672
OREGON	532393	2	PIONEER TEL COOP	38,539	38,975	37,076	33,848
OREGON	532397	2	SCIO MUTUAL TEL ASSN	6,135	5,346	4,137	4,156
OREGON	532456	2	MALHEUR HOME TEL CO	15,399	16,102	14,351	14,312
OREGON	535163	1	QWEST CORP-OR	1,988,385	1,924,947	1,842,932	1,837,897
SOUTH CAROLINA	245194	1	SOUTHERN BELL-SC	1,941,112	2,042,331	2,057,079	2,048,076
SOUTH DAKOTA	391652	2	PRAIRIEWAVE COMM TEL	20,298	19,233	22,138	25,089
SOUTH DAKOTA	391680	2	SULLY BUTTES TEL	33,461	35,494	101,500	101,500
SOUTH DAKOTA	391689	2	WEST RIVER COOP	7,740	7,884	7,799	7,799
SOUTH DAKOTA	395145	1	QWEST CORP-SD	482,866	507,605	560,853	559,321
TENNESSEE	295185	1	SO. CENTRAL BELL -TN	3,614,360	3,901,835	4,519,205	4,556,934
TEXAS	442041	2	BRAZOS TEL COOP INC	20,963	17,353	17,722	17,722
TEXAS	442046	2	CAP ROCK TEL COOP	18,924	18,689	16,357	14,985
TEXAS	442060	2	COMANCHE COUNTY TEL	20,563	17,444	17,628	17,628
TEXAS	442065	2	CUMBY TEL COOP INC	5,946	3,789	4,141	4,141
TEXAS	442066	2	DELL TEL. CO-OP - TX	1,816	1,698	1,732	1,732
TEXAS	442068	2	EASTEX TEL COOP INC	84,842	87,272	90,570	90,734
TEXAS	442069	2	ELECTRA TELEPHONE CO	4,630	4,383	4,598	4,598
TEXAS	442070	2	ETEX TEL COOP INC	36,952	28,547	27,080	27,080
TEXAS	442073	2	BORDER TO BORDER	274	276	415	415
TEXAS	442090	2	ALENCO COMMUNICATION	8,107	7,566	7,459	7,459

Table 8.8
State Toll Dial Equipment Minutes by Study Area
(In Thousands)

State	Study Area ID Code	Type	Study Area Name	1998	1999	2000	2001
TEXAS	442093	2	INDUSTRY TEL CO	6,514	8,515	9,253	12,333
TEXAS	442097	2	KERRVILLE TEL CO	70,997	75,454	79,030	81,491
TEXAS	442104	2	LAKE LIVINGSTON TEL	3,795	3,878	3,876	3,876
TEXAS	442105	2	LIPAN TEL CO	6,149	5,901	6,069	6,069
TEXAS	442116	2	MUENSTER DBA NORTEX	12,474	13,788	15,184	15,184
TEXAS	442135	2	SOUTHWEST TEXAS TEL	14,863	13,852	12,475	12,882
TEXAS	442150	2	TATUM TEL CO	3,192	2,891	2,716	2,716
TEXAS	442151	2	TAYLOR TEL CO-OP INC	15,940	15,214	14,369	14,369
TEXAS	442166	2	WEST TEXAS RURAL TEL	7,803	7,373	7,428	7,463
TEXAS	442168	2	WES-TEX TEL CO-OP	10,519	9,890	8,600	8,600
TEXAS	445216	1	SOUTHWESTERN BELL-TX	17,386,739	17,122,297	16,898,344	15,391,116
UTAH	505107	1	QWEST CORP-UT	1,748,520	1,837,209	1,541,891	1,537,678
VERMONT	143331	2	NORTHLAND TEL. CO-VT	8,299	8,981	10,462	10,462
WASHINGTON	522451	2	WESTERN WAHKIAKUM	4,292	4,738	4,805	4,233
WASHINGTON	525161	1	QWEST CORP-WA	4,708,930	4,615,306	4,415,494	4,403,430
WISCONSIN	330855	2	BRUCE TEL CO, INC	6,842	5,722	4,913	7,076
WISCONSIN	330860	2	CHEQUAMEGON COM COOP	19,106	22,841	24,388	40,171
WISCONSIN	330908	2	MARQUETTE-ADAMS COOP	12,872	12,661	9,286	9,286
WISCONSIN	330910	2	MILLTOWN MUTUAL TEL	2,965	3,761	4,179	7,076
WISCONSIN	330920	2	NIAGARA TEL CO	9,049	8,450	8,054	8,054
WISCONSIN	330936	2	INDIANHEAD TEL CO	4,707	5,289	4,813	4,813
WISCONSIN	330953	2	SPRING VALLEY TEL CO	1,178	2,607	2,733	1,420
WISCONSIN	330973	2	WITTENBERG TEL CO	8,939	9,661	6,659	9,844
WISCONSIN	335220	1	WISCONSIN BELL	4,931,874	5,114,937	6,083,014	4,467,881
WYOMING	512251	2	RANGE TEL COOP - WY	37,289	39,304	43,839	43,757
WYOMING	512289	2	CHUGWATER TEL CO	1,018	1,013	844	707
WYOMING	512291	2	DUBOIS TEL EXCHANGE	3,882	3,695	4,179	4,211
WYOMING	512297	2	UNION TELEPHONE CO	16,897	19,608	15,896	16,683
WYOMING	515108	1	QWEST CORP-WY	436,176	504,917	449,474	448,246
		1	TOTAL TIER 1 COST COMPANIES REPORTING IN 2001	219,183,466	231,411,975	245,959,438	218,073,786
		2	TOTAL TIER 2 COST COMPANIES REPORTING IN 2001	3,107,616	3,388,918	3,609,050	3,534,448
			TOTAL COST COMPANIES REPORTING IN 2001	222,291,082	234,800,893	249,568,488	221,608,234
			TOTAL AVERAGE SCHEDULE COMPANIES ESTIMATE	10,035,419	8,146,614	9,882,956	9,168,520
			TOTAL REPORTING IN 2001	232,326,501	242,947,507	259,451,444	230,776,754
			TOTAL NOT REPORTING IN 2001*	190,644,569	208,567,792	212,858,892	189,333,631
			TOTAL INDUSTRY ESTIMATE	422,971,070	451,515,299	472,310,336	420,110,385

* The 2001 figure for the total of these companies is estimated by assuming they have the same average rate of change from 2000 as those companies that did report.

Table 8.9
Interstate Dial Equipment Minutes by Study Area
(In Thousands)

State	Study Area ID Code	Type	Study Area Name	1998	1999	2000	2001
ALABAMA	255181	1	SO CENTRAL BELL-AL	6,013,488	6,133,341	6,301,271	5,952,466
ALASKA	613003	2	BRISTOL BAY TEL COOP	8,693	9,372	10,707	10,337
ALASKA	613004	2	BUSH-TELL INC.	3,301	4,601	6,572	7,885
ALASKA	613015	2	MATANUSKA TEL ASSOC	163,071	222,998	243,571	243,701
ALASKA	613018	2	NUSHAGAK ELEC & TEL	6,774	8,404	9,583	10,033
ALASKA	613019	2	OTZ TEL COOPERATIVE	14,438	20,709	22,538	24,588
ARIZONA	452169	2	SAN CARLOS APACHE	2,616	2,850	3,908	3,631
ARIZONA	452176	2	VALLEY TEL COOP-AZ	27,135	33,284	33,879	17,594
ARIZONA	453334	2	TABLE TOP TEL CO	19,385	20,969	23,395	25,205
ARIZONA	455101	1	QWEST CORP-AZ	11,113,803	11,683,276	12,266,344	12,232,829
ARKANSAS	401692	2	ARKANSAS TEL CO	21,107	22,988	25,060	25,060
ARKANSAS	401702	2	SOUTH ARKANSAS TEL	12,572	15,089	14,462	14,462
ARKANSAS	401709	2	MADISON COUNTY TEL	7,030	9,484	12,902	12,902
ARKANSAS	401724	2	SW ARKANSAS TEL COOP	20,070	22,738	21,707	21,707
ARKANSAS	401729	2	WALNUT HILL TEL CO	14,923	17,778	18,952	18,952
ARKANSAS	401733	2	YELCOT TEL CO INC	6,930	10,098	13,223	3,306
ARKANSAS	401734	2	YELL COUNTY TEL CO	18,386	21,862	21,991	5,498
ARKANSAS	403031	2	SCOTT COUNTY TEL CO	570	545	526	526
ARKANSAS	405211	1	SOUTHWESTERN BELL-AR	3,272,359	3,574,245	3,834,971	3,770,037
CALIFORNIA	542332	2	THE PONDEROSA TEL CO	15,531	16,509	16,793	17,204
CALIFORNIA	542339	2	THE SISKIYOU TEL CO	10,684	11,215	11,541	12,664
CALIFORNIA	545170	1	PACIFIC BELL	37,747,589	40,502,882	43,928,745	48,303,912
COLORADO	462178	2	AGATE MUTUAL TEL CO	0	0	0	347
COLORADO	462187	2	EL PASO COUNTY TEL	13,973	14,036	18,626	21,075
COLORADO	462188	2	FARMERS TEL CO - CO	2,057	2,195	2,429	3,037
COLORADO	462190	2	HAXTUN TEL CO	4,002	4,732	5,795	5,795
COLORADO	462196	2	PEETZ COOP TEL CO	971	1,108	1,096	1,140
COLORADO	462197	2	PHILLIPS COUNTY TEL	0	0	0	6,150
COLORADO	462201	2	RICO TEL CO	663	837	1,054	875
COLORADO	462202	2	ROGGEN TEL COOP CO	880	1,073	1,337	1,006
COLORADO	465102	1	QWEST CORP-CO	11,399,338	12,074,028	12,223,445	12,190,047
CONNECTICUT	135200	1	SOUTHERN NEW ENGLAND	9,389,859	9,978,362	10,329,000	10,329,000
FLORIDA	215191	1	SOUTHERN BELL-FL	22,242,748	23,535,421	24,629,631	23,264,808
GEORGIA	220347	2	BRANTLEY TEL CO	11,496	13,739	15,502	15,502
GEORGIA	220355	2	CITIZENS TEL CO - GA	11,604	13,395	14,610	14,610
GEORGIA	225192	1	SOUTHERN BELL-GA	15,528,239	16,301,366	17,245,741	16,193,853
IDAHO	472215	2	CAMBRIDGE TEL CO	11,682	17,039	11,615	9,122
IDAHO	472220	2	FILER MUTUAL TEL -ID	7,258	8,844	8,822	8,965
IDAHO	472221	2	FARMERS MUTUAL TEL	0	0	0	13,105
IDAHO	472232	2	DIRECT COMM-ROCKLAND	6,638	7,479	7,185	6,102
IDAHO	475103	1	QWEST CORP-ID	1,935,753	2,047,149	2,176,201	2,170,255
IDAHO	475162	1	QWEST CORP-IDAHO	139,935	150,206	155,799	155,373
ILLINOIS	340978	2	ALHAMBRA-GRANTFORK	3,540	4,036	4,864	4,864
ILLINOIS	340984	2	CASS TEL CO	8,405	8,405	9,581	9,581
ILLINOIS	341004	2	EL PASO TEL CO	7,981	7,981	5,666	5,666
ILLINOIS	341009	2	C-R TEL CO	2,442	2,442	2,442	2,442
ILLINOIS	341023	2	GRIDLEY TEL CO	4,435	4,790	4,227	4,227
ILLINOIS	341025	2	SHAWNEE TELEPHONE CO	20,569	20,569	20,569	20,569
ILLINOIS	341037	2	IL CONSOLIDATED TEL	251,093	257,417	273,194	271,026
ILLINOIS	341045	2	LEAF RIVER TEL CO	2,314	2,166	3,093	3,027
ILLINOIS	341047	2	MCDONOUGH TEL COOP	0	12,742	13,852	13,852
ILLINOIS	341048	2	MCNABB TEL CO	1,450	1,496	1,458	1,458
ILLINOIS	341049	2	MADISON TEL CO	5,520	5,483	5,483	5,483
ILLINOIS	341058	2	MONTROSE MUTUAL TEL	3,180	4,080	4,489	4,489
ILLINOIS	341060	2	MOULTRIE INDEPENDENT	3,728	2,430	2,107	2,107
ILLINOIS	341065	2	ODIN TEL EXCH INC	3,119	3,202	3,486	3,486
ILLINOIS	341066	2	ONEIDA TEL EXCHANGE	1,536	1,670	2,422	2,422
ILLINOIS	341088	2	WABASH TEL COOP, INC	10,586	12,694	14,662	14,662
ILLINOIS	341091	2	WOODHULL COMMUNITY	2,288	2,434	2,872	2,872
ILLINOIS	345070	1	ILLINOIS BELL TEL CO	21,957,491	23,176,453	23,701,484	23,944,685
INDIANA	320742	2	BLOOMINGDALE HOME	1,447	1,609	1,860	1,860
INDIANA	325080	1	INDIANA BELL TEL CO	6,706,804	7,116,446	7,463,830	7,750,387

Table 8.9
Interstate Dial Equipment Minutes by Study Area
(In Thousands)

State	Study Area ID Code	Type	Study Area Name	1998	1999	2000	2001
IOWA	351105	2	AYRSHIRE FARMERS MUT	794	807	1,164	1,293
IOWA	351110	2	BERNARD TEL CO INC	3,965	3,524	3,852	3,852
IOWA	351158	2	MINBURN TELECOMM.	1,940	2,547	2,634	2,634
IOWA	351214	2	KALONA COOP TEL CO	0	0	5,482	4,843
IOWA	351229	2	LOST NATION-ELWOOD	7,057	5,222	4,275	4,275
IOWA	351327	2	WEBB-DICKENS TEL	1,502	1,366	1,234	1,258
IOWA	351888	2	GRAND RIVER MUT-IA	25,396	25,516	26,017	26,886
IOWA	355141	1	QWEST CORP-IA	3,902,126	4,058,991	4,256,123	4,244,494
KANSAS	411758	2	COUNCIL GROVE TEL CO	0	0	0	6,437
KANSAS	411826	2	RURAL TEL SERVICE CO	30,737	35,741	45,795	45,795
KANSAS	415214	1	SOUTHWESTERN BELL-KS	4,680,114	4,878,765	4,950,347	4,895,613
KENTUCKY	265182	1	SO CENTRAL BELL-KY	3,866,774	3,992,526	4,131,670	3,929,409
LOUISIANA	270435	2	NORTHEAST LOUISIANA	3,296	3,882	2,966	2,966
LOUISIANA	270441	2	STAR TEL CO	13,122	14,478	15,678	15,678
LOUISIANA	275183	1	SO CENTRAL BELL-LA	6,988,464	7,036,809	7,193,681	6,971,859
MAINE	100002	2	OXFORD WEST TEL CO	21,262	22,057	22,491	24,491
MAINE	100004	2	CHINA TEL CO.	11,131	11,131	11,131	11,131
MAINE	100025	2	STANDISH TEL CO	60,119	60,119	60,119	60,119
MAINE	100029	2	UNITY TEL CO., INC.	12,257	14,810	12,587	12,587
MAINE	103313	2	NORTHLAND TEL CO-ME	64,474	69,574	74,882	74,882
MAINE	103315	2	MID MAINE TELECOM	11,881	10,593	11,666	11,666
MASSACHUSETTS	110036	2	GRANBY TEL & TEL -MA	0	0	0	12,524
MASSACHUSETTS	110037	2	RICHMOND TEL CO	4,770	4,615	4,699	4,699
MICHIGAN	310680	2	CHIPPEWA COUNTY TEL	3,087	3,466	4,097	4,097
MICHIGAN	310711	2	MIDWAY TEL CO	2,102	2,170	1,691	1,691
MICHIGAN	315090	1	MICHIGAN BELL TEL CO	12,774,150	13,811,263	14,114,278	14,587,093
MINNESOTA	361374	2	ARROWHEAD COMM CORP	1,469	2,235	1,622	1,622
MINNESOTA	361383	2	EAGLE VALLEY TEL CO	0	0	1,451	1,451
MINNESOTA	361391	2	FELTON TEL CO. INC.	2,111	2,068	2,040	2,040
MINNESOTA	361399	2	GRANADA TEL CO	517	453	574	574
MINNESOTA	361410	2	JOHNSON TEL CO	3,227	3,475	3,754	4,581
MINNESOTA	361414	2	LAKEDALE TEL CO	25,748	36,345	40,098	40,098
MINNESOTA	361454	2	PINE ISLAND TEL CO	6,049	7,225	7,430	7,430
MINNESOTA	361483	2	SLEEPY EYE TEL CO	12,832	13,165	13,923	13,923
MINNESOTA	365142	1	QWEST CORP-MN	7,338,228	7,939,607	8,003,685	7,981,817
MISSISSIPPI	285184	1	SO CENTRAL BELL-MS	4,349,394	4,527,552	4,607,695	4,460,235
MISSOURI	420472	2	CASS COUNTY TEL. CO.	28,620	30,507	30,761	30,761
MISSOURI	421865	2	CITIZENS TEL CO - MO	10,556	12,297	14,897	13,605
MISSOURI	421888	2	GRAND RIVER MUT-MO	54,291	49,910	46,236	52,762
MISSOURI	421901	2	KINGDOM TELEPHONE CO	14,636	18,580	22,424	15,626
MISSOURI	421908	2	LE-RU TELEPHONE CO	4,386	4,607	7,477	7,477
MISSOURI	421912	2	MCDONALD COUNTY TEL	11,942	14,393	16,675	16,540
MISSOURI	421914	2	MARK TWAIN RURAL TEL	14,665	17,246	14,203	15,207
MISSOURI	421931	2	NE MISSOURI RURAL	24,848	28,279	32,452	32,452
MISSOURI	425213	1	SOUTHWESTERN BELL-MO	8,272,080	8,683,605	8,819,604	8,759,858
MONTANA	482244	2	LINCOLN TEL CO INC	3,452	4,070	3,926	4,191
MONTANA	482247	2	NEMONT TEL COOP-MT	45,068	48,905	50,798	51,057
MONTANA	482251	2	RANGE TEL COOP-MT	16,233	17,317	18,518	20,202
MONTANA	482254	2	SOUTHERN MONTANA TEL	3,408	3,761	4,079	3,934
MONTANA	482257	2	TRIANGLE TEL COOP	36,375	37,202	36,243	39,510
MONTANA	483310	2	CENTRAL MONTANA	31,050	29,412	27,653	28,403
MONTANA	485104	1	QWEST CORP-MT	1,693,586	1,928,049	1,783,173	1,778,301
NEBRASKA	371559	2	HENDERSON CO-OP TEL	0	0	0	2,888
NEBRASKA	375143	1	QWEST CORP-NE	2,346,737	2,561,381	2,373,331	2,366,847
NEVADA	552220	2	FILER MUTUAL TEL -NV	4,099	3,654	5,065	4,989
NEVADA	552351	2	LINCOLN CTY TEL SYS	8,472	9,349	9,809	10,141
NEVADA	552356	2	RIO VIRGIN TEL CO	29,817	41,620	40,877	40,482
NEVADA	555173	1	NEVADA BELL	1,008,361	996,137	1,417,974	1,573,066
NEW HAMPSHIRE	120049	2	UNION TEL CO	23,038	26,599	26,835	26,835

Table 8.9
Interstate Dial Equipment Minutes by Study Area
(In Thousands)

State	Study Area ID Code	Type	Study Area Name	1998	1999	2000	2001
NEW MEXICO	491231	2	MESCALERO APACHE	0	0	0	19,134
NEW MEXICO	492066	2	DELL TEL CO-OP - NM	1,238	1,274	1,281	1,281
NEW MEXICO	492176	2	VALLEY TEL COOP - NM	7,243	8,294	6,067	6,130
NEW MEXICO	492259	2	BACA VALLEY TEL CO	3,373	3,305	3,415	3,468
NEW MEXICO	492263	2	LA JICARITA RURAL	7,227	9,115	9,604	7,693
NEW MEXICO	492265	2	TULAROSA BASIN TEL.	16,519	16,292	17,928	18,569
NEW MEXICO	492272	2	ROOSEVELT CNTY RURAL	12,432	9,638	9,972	10,046
NEW MEXICO	495105	1	QWEST CORP-NM	3,286,857	3,424,392	3,606,778	3,596,924
NEW YORK	150085	2	CROWN POINT TEL CORP	2,087	2,574	2,981	2,981
NORTH CAROLINA	235193	1	SOUTHERN BELL-NC	8,249,982	8,730,349	8,992,294	8,401,766
NORTH DAKOTA	381637	2	W. RIVER TELECOM.	61,932	78,395	75,805	57,431
NORTH DAKOTA	385144	1	QWEST CORP-ND	990,256	1,043,909	1,090,852	1,087,872
OHIO	300597	2	THE CHILLICOTHE TEL	93,052	70,802	92,359	92,359
OHIO	300598	2	MCCLURE TEL CO	2,321	2,413	2,327	2,327
OHIO	300612	2	FARMERS MUTUAL TEL	1,131	1,016	991	1,501
OHIO	300644	2	THE NOVA TEL CO	4,089	4,533	5,271	8,271
OHIO	305150	1	OHIO BELL TEL CO	11,262,426	11,791,112	12,059,390	12,257,412
OKLAHOMA	431966	2	ATLAS TEL CO	6,588	6,592	1,638	6,565
OKLAHOMA	431977	2	CENTRAL OKLAHOMA TEL	3,809	3,860	3,865	3,864
OKLAHOMA	431979	2	CHEROKEE TEL CO	15,528	14,769	14,709	14,753
OKLAHOMA	431980	2	CHICKASAW TEL CO	46,965	32,491	35,919	35,919
OKLAHOMA	432013	2	OKLAHOMA TEL & TEL	5,180	5,662	6,697	6,697
OKLAHOMA	432016	2	PANHANDLE TEL COOP	91,535	83,110	97,561	89,520
OKLAHOMA	432018	2	PIONEER TEL COOP INC	154,186	150,536	136,148	149,226
OKLAHOMA	432022	2	SALINA-SPAVINAW TEL	22,821	31,806	39,750	27,924
OKLAHOMA	432025	2	SW OKLAHOMA TEL CO	2,906	2,906	3,161	3,161
OKLAHOMA	432032	2	VALLIANT TEL CO	7,162	6,789	8,654	8,654
OKLAHOMA	435215	1	SOUTHWESTERN BELL-OK	5,172,884	5,907,278	6,347,632	5,948,741
OREGON	532359	2	BEAVER CREEK COOP	12,311	12,448	12,452	11,912
OREGON	532362	2	CANBY TEL ASSN	29,413	31,761	35,036	34,839
OREGON	532363	2	CLEAR CREEK MUTUAL	10,772	11,341	11,235	10,819
OREGON	532364	2	COLTON TEL CO	3,725	3,697	3,491	3,541
OREGON	532369	2	EAGLE TEL SYSTEMS	1,293	1,419	1,421	1,611
OREGON	532371	2	CASCADE UTIL INC	21,312	35,031	29,354	30,307
OREGON	532373	2	GERVAIS TELEPHONE CO	3,204	3,521	3,801	3,714
OREGON	532376	2	HELIX TEL CO.	913	1,164	1,255	1,430
OREGON	532378	2	TRANS-CASCADES TEL	379	718	840	908
OREGON	532384	2	MONITOR COOP TEL	2,002	2,054	2,150	2,175
OREGON	532387	2	NEHALEM TEL & TEL	6,363	6,568	6,788	7,211
OREGON	532388	2	NORTH STATE TEL CO.	2,345	2,736	2,098	2,213
OREGON	532389	2	OREGON TEL CORP	6,980	8,447	8,422	7,006
OREGON	532392	2	PINE TEL SYSTEM INC.	3,071	3,378	3,573	3,657
OREGON	532393	2	PIONEER TEL COOP	42,420	46,840	45,422	46,913
OREGON	532397	2	SCIO MUTUAL TEL ASSN	5,588	5,914	5,897	6,122
OREGON	532456	2	MALHEUR HOME TEL CO	62,015	68,813	73,993	73,791
OREGON	535163	1	QWEST CORP-OR	5,212,777	5,390,607	5,441,807	5,426,939
SOUTH CAROLINA	245194	1	SOUTHERN BELL-SC	5,150,523	5,303,879	5,469,589	5,127,024
SOUTH DAKOTA	391652	2	PRAIRIEWAVE COMM TEL	16,755	21,435	18,191	20,638
SOUTH DAKOTA	391680	2	SULLY BUTTES TEL	29,975	30,765	41,375	41,375
SOUTH DAKOTA	391689	2	WEST RIVER COOP	16,794	17,063	17,338	17,338
SOUTH DAKOTA	395145	1	QWEST CORP-SD	1,353,130	1,645,407	1,791,612	1,786,716
TENNESSEE	295185	1	SO. CENTRAL BELL -TN	8,771,631	8,929,806	8,910,598	8,439,366
TEXAS	442041	2	BRAZOS TEL COOP INC	8,851	10,131	10,603	10,603
TEXAS	442046	2	CAP ROCK TEL COOP	12,561	12,305	11,205	12,020
TEXAS	442060	2	COMANCHE COUNTY TEL	20,322	14,058	15,778	15,778
TEXAS	442065	2	CUMBY TEL COOP INC	3,123	1,900	2,039	2,039
TEXAS	442066	2	DELL TEL. CO-OP - TX	2,414	2,757	2,945	2,945
TEXAS	442068	2	EASTEX TEL COOP INC	60,161	67,410	69,996	70,383
TEXAS	442069	2	ELECTRA TELEPHONE CO	3,744	4,459	5,505	5,505
TEXAS	442070	2	ETEX TEL COOP INC	26,818	28,385	31,025	31,025
TEXAS	442073	2	BORDER TO BORDER	134	188	157	157
TEXAS	442090	2	ALENCO COMMUNICATION	3,730	4,260	5,122	5,122

Table 8.9
Interstate Dial Equipment Minutes by Study Area
(In Thousands)

State	Study Area ID Code	Type	Study Area Name	1998	1999	2000	2001
TEXAS	442093	2	INDUSTRY TEL CO	4,774	4,854	5,531	5,531
TEXAS	442097	2	KERRVILLE TEL CO	63,909	70,438	70,755	68,115
TEXAS	442104	2	LAKE LIVINGSTON TEL	2,490	3,000	3,096	3,096
TEXAS	442105	2	LIPAN TEL CO	2,285	2,622	2,761	2,761
TEXAS	442116	2	MUENSTER DBA NORTEX	7,806	8,712	10,065	10,065
TEXAS	442135	2	SOUTHWEST TEXAS TEL	8,975	7,817	7,012	7,200
TEXAS	442150	2	TATUM TEL CO	1,991	2,539	2,981	2,981
TEXAS	442151	2	TAYLOR TEL CO-OP INC	12,739	13,206	14,624	14,624
TEXAS	442166	2	WEST TEXAS RURAL TEL	6,201	6,259	6,912	7,305
TEXAS	442168	2	WES-TEX TEL CO-OP	5,466	5,710	5,231	5,231
TEXAS	445216	1	SOUTHWESTERN BELL-TX	25,580,427	26,433,074	26,903,002	26,411,937
UTAH	505107	1	QWEST CORP-UT	4,197,325	4,328,753	4,499,795	4,487,500
VERMONT	143331	2	NORTHLAND TEL. CO-VT	21,007	22,246	21,479	21,479
WASHINGTON	522451	2	WESTERN WAHKIAKUM	3,992	3,947	3,923	4,027
WASHINGTON	525161	1	QWEST CORP-WA	9,230,113	9,902,126	9,788,458	9,761,714
WISCONSIN	330855	2	BRUCE TEL CO, INC	4,061	4,605	4,730	7,176
WISCONSIN	330860	2	CHEQUAMEGON COM COOP	24,742	30,206	30,859	50,668
WISCONSIN	330908	2	MARQUETTE-ADAMS COOP	7,197	9,684	9,544	9,544
WISCONSIN	330910	2	MILLTOWN MUTUAL TEL	5,989	8,155	8,455	7,176
WISCONSIN	330920	2	NIAGARA TEL CO	20,439	18,159	18,156	18,156
WISCONSIN	330936	2	INDIANHEAD TEL CO	4,996	9,532	6,811	6,811
WISCONSIN	330953	2	SPRING VALLEY TEL CO	1,131	3,167	3,577	2,023
WISCONSIN	330973	2	WITTENBERG TEL CO	3,935	4,782	5,342	8,106
WISCONSIN	335220	1	WISCONSIN BELL	5,923,715	6,114,164	6,295,052	6,396,503
WYOMING	512251	2	RANGE TEL COOP - WY	75,621	82,393	86,757	90,205
WYOMING	512289	2	CHUGWATER TEL CO	1,006	1,168	1,470	1,764
WYOMING	512291	2	DUBOIS TEL EXCHANGE	10,183	10,875	11,359	11,106
WYOMING	512297	2	UNION TELEPHONE CO	36,285	44,805	43,513	40,927
WYOMING	515108	1	QWEST CORP-WY	1,374,052	1,586,085	1,818,316	1,813,347
		1	TOTAL TIER 1 COST COMPANIES REPORTING IN 2001	300,423,518	317,218,801	328,923,195	328,750,007
		2	TOTAL TIER 2 COST COMPANIES REPORTING IN 2001	2,799,911	3,051,928	3,207,537	3,245,410
			TOTAL COST COMPANIES REPORTING IN 2001	303,223,429	320,270,729	332,130,731	331,995,417
			TOTAL AVERAGE SCHEDULE COMPANIES ESTIMATE	10,492,858	8,071,617	9,322,593	8,648,666
			TOTAL REPORTING IN 2001	313,716,287	328,342,346	341,453,324	340,644,083
			TOTAL NOT REPORTING IN 2001*	242,124,254	256,127,462	274,925,632	274,274,060
			TOTAL INDUSTRY ESTIMATE	555,840,541	584,469,808	616,378,956	614,918,143

* The 2001 figure for the total of these companies is estimated by assuming they have the same average rate of change from 2000 as those companies that did report.

Table 8.10
Total Dial Equipment Minutes by Study Area
(In Thousands)

State	Study Area ID Code	Type	Study Area Name	1998	1999	2000	2001
ALABAMA	255181	1	SO CENTRAL BELL-AL	62,321,815	70,958,312	80,260,430	80,011,794
ALASKA	613003	2	BRISTOL BAY TEL COOP	27,049	27,785	28,536	29,136
ALASKA	613004	2	BUSH-TELL INC.	14,606	16,984	19,757	21,547
ALASKA	613015	2	MATANUSKA TEL ASSOC	1,047,676	1,378,800	1,851,727	1,871,999
ALASKA	613018	2	NUSHAGAK ELEC & TEL	31,538	34,124	35,171	35,248
ALASKA	613019	2	OTZ TEL COOPERATIVE	50,762	58,308	62,372	63,129
ARIZONA	452169	2	SAN CARLOS APACHE	13,271	18,551	36,753	30,461
ARIZONA	452176	2	VALLEY TEL COOP-AZ	109,642	121,118	134,266	75,116
ARIZONA	453334	2	TABLE TOP TEL CO	59,647	63,901	70,209	74,735
ARIZONA	455101	1	QWEST CORP-AZ	61,625,388	66,916,689	75,736,669	75,529,739
ARKANSAS	401692	2	ARKANSAS TEL CO	102,212	156,177	159,164	159,164
ARKANSAS	401702	2	SOUTH ARKANSAS TEL	65,145	77,212	76,276	76,276
ARKANSAS	401709	2	MADISON COUNTY TEL	59,938	61,317	74,184	74,184
ARKANSAS	401724	2	SW ARKANSAS TEL COOP	139,384	144,378	146,869	146,869
ARKANSAS	401729	2	WALNUT HILL TEL CO	83,631	98,169	122,626	122,626
ARKANSAS	401733	2	YELCOT TEL CO INC	57,401	70,269	87,466	21,867
ARKANSAS	401734	2	YELL COUNTY TEL CO	93,332	101,331	95,378	23,845
ARKANSAS	403031	2	SCOTT COUNTY TEL CO	1,442	1,696	1,575	1,575
ARKANSAS	405211	1	SOUTHWESTERN BELL-AR	22,436,053	25,774,254	29,376,819	26,661,648
CALIFORNIA	542332	2	THE PONDEROSA TEL CO	116,430	118,438	124,381	125,698
CALIFORNIA	542339	2	THE SISKIYOU TEL CO	64,407	67,058	69,108	69,202
CALIFORNIA	545170	1	PACIFIC BELL	342,926,350	381,247,200	405,049,742	379,722,334
COLORADO	462178	2	AGATE MUTUAL TEL CO	0	0	0	1,817
COLORADO	462187	2	EL PASO COUNTY TEL	85,331	106,864	135,412	148,058
COLORADO	462188	2	FARMERS TEL CO - CO	7,252	8,822	9,934	11,892
COLORADO	462190	2	HAXTUN TEL CO	23,856	42,933	57,448	57,448
COLORADO	462196	2	PEETZ COOP TEL CO	3,553	4,079	3,987	3,466
COLORADO	462197	2	PHILLIPS COUNTY TEL	0	0	0	25,914
COLORADO	462201	2	RICO TEL CO	1,759	2,471	2,983	2,011
COLORADO	462202	2	ROGGEN TEL COOP CO	4,429	5,034	6,054	4,223
COLORADO	465102	1	QWEST CORP-CO	62,933,538	69,800,276	75,886,166	75,678,826
CONNECTICUT	135200	1	SOUTHERN NEW ENGLAND	48,460,363	53,089,485	58,078,000	58,078,000
FLORIDA	215191	1	SOUTHERN BELL-FL	174,145,598	204,779,491	231,342,472	228,258,177
GEORGIA	220347	2	BRANTLEY TEL CO	100,057	116,877	130,797	130,797
GEORGIA	220355	2	CITIZENS TEL CO - GA	101,490	120,847	125,339	125,339
GEORGIA	225192	1	SOUTHERN BELL-GA	133,416,142	157,849,082	176,507,633	168,487,610
IDAHO	472215	2	CAMBRIDGE TEL CO	34,389	40,522	36,142	28,354
IDAHO	472220	2	FILER MUTUAL TEL -ID	44,092	51,664	37,660	34,245
IDAHO	472221	2	FARMERS MUTUAL TEL	0	0	0	57,417
IDAHO	472232	2	DIRECT COMM-ROCKLAND	31,248	32,536	32,798	33,071
IDAHO	475103	1	QWEST CORP-ID	10,397,818	11,700,575	14,029,750	13,991,417
IDAHO	475162	1	QWEST CORP-IDAHO	899,681	1,112,879	1,040,488	1,037,645
ILLINOIS	340978	2	ALHAMBRA-GRANTFORK	15,254	15,858	16,509	16,509
ILLINOIS	340984	2	CASS TEL CO	46,706	46,706	41,191	41,191
ILLINOIS	341004	2	EL PASO TEL CO	28,252	28,252	29,490	29,490
ILLINOIS	341009	2	C-R TEL CO	14,544	14,544	14,544	14,544
ILLINOIS	341023	2	GRIDLEY TEL CO	22,381	30,631	31,682	31,682
ILLINOIS	341025	2	SHAWNEE TELEPHONE CO	91,974	91,974	91,974	91,974
ILLINOIS	341037	2	IL CONSOLIDATED TEL	1,434,168	1,566,077	1,472,551	1,466,498
ILLINOIS	341045	2	LEAF RIVER TEL CO	7,832	7,944	8,133	8,133
ILLINOIS	341047	2	MCDONOUGH TEL COOP	0	64,104	58,481	58,481
ILLINOIS	341048	2	MCNABB TEL CO	6,249	10,240	10,376	10,376
ILLINOIS	341049	2	MADISON TEL CO	27,832	27,602	27,602	27,602
ILLINOIS	341058	2	MONTROSE MUTUAL TEL	20,781	28,716	27,601	27,601
ILLINOIS	341060	2	MOULTRIE INDEPENDENT	13,259	11,063	12,140	12,140
ILLINOIS	341065	2	ODIN TEL EXCH INC	17,535	15,719	16,127	16,127
ILLINOIS	341066	2	ONEIDA TEL EXCHANGE	8,023	8,351	9,091	9,091
ILLINOIS	341088	2	WABASH TEL COOP, INC	69,834	73,152	70,313	70,313
ILLINOIS	341091	2	WOODHULL COMMUNITY	11,376	13,203	12,641	12,641
ILLINOIS	345070	1	ILLINOIS BELL TEL CO	136,669,791	146,411,140	152,729,619	146,259,384
INDIANA	320742	2	BLOOMINGDALE HOME	8,684	9,500	9,856	9,856
INDIANA	325080	1	INDIANA BELL TEL CO	50,641,498	55,653,710	59,557,234	56,446,582

Table 8.10
Total Dial Equipment Minutes by Study Area
(In Thousands)

State	Study Area ID Code	Type	Study Area Name	1998	1999	2000	2001
IOWA	351105	2	AYRSHIRE FARMERS MUT	4,437	4,332	6,352	7,953
IOWA	351110	2	BERNARD TEL CO INC	10,878	12,003	12,404	12,404
IOWA	351158	2	MINBURN TELECOMM.	16,155	18,634	20,970	20,970
IOWA	351214	2	KALONA COOP TEL CO	0	0	35,006	27,225
IOWA	351229	2	LOST NATION-ELWOOD	12,023	12,656	16,367	18,467
IOWA	351327	2	WEBB-DICKENS TEL	6,291	5,712	5,350	5,307
IOWA	351888	2	GRAND RIVER MUT-IA	149,171	159,510	180,459	148,494
IOWA	355141	1	QWEST CORP-IA	24,158,945	28,757,274	32,158,916	32,071,050
KANSAS	411758	2	COUNCIL GROVE TEL CO	0	0	0	35,197
KANSAS	411826	2	RURAL TEL SERVICE CO	133,066	131,500	134,291	134,291
KANSAS	415214	1	SOUTHWESTERN BELL-KS	30,625,221	34,471,876	36,113,856	33,695,104
KENTUCKY	265182	1	SO CENTRAL BELL-KY	36,251,950	41,545,696	48,368,300	49,953,494
LOUISIANA	270435	2	NORTHEAST LOUISIANA	29,561	29,815	25,681	25,681
LOUISIANA	270441	2	STAR TEL CO	132,944	128,397	133,600	133,624
LOUISIANA	275183	1	SO CENTRAL BELL-LA	69,097,106	78,173,554	86,097,495	84,797,744
MAINE	100002	2	OXFORD WEST TEL CO	74,449	71,344	79,459	81,459
MAINE	100004	2	CHINA TEL CO.	46,878	46,878	46,878	46,878
MAINE	100025	2	STANDISH TEL CO	231,715	231,715	231,715	231,715
MAINE	100029	2	UNITY TEL CO., INC.	67,444	83,750	83,746	83,746
MAINE	103313	2	NORTHLAND TEL CO-ME	378,326	399,076	452,703	452,703
MAINE	103315	2	MID MAINE TELECOM	84,976	89,315	78,681	78,681
MASSACHUSETTS	110036	2	GRANBY TEL & TEL -MA	0	0	0	70,628
MASSACHUSETTS	110037	2	RICHMOND TEL CO	21,388	21,065	23,252	23,252
MICHIGAN	310680	2	CHIPPEWA COUNTY TEL	17,494	25,973	31,407	31,407
MICHIGAN	310711	2	MIDWAY TEL CO	10,382	10,989	13,375	13,375
MICHIGAN	315090	1	MICHIGAN BELL TEL CO	108,824,183	117,214,964	126,229,426	116,668,631
MINNESOTA	361374	2	ARROWHEAD COMM CORP	8,042	10,109	9,091	9,091
MINNESOTA	361383	2	EAGLE VALLEY TEL CO	0	0	12,002	12,002
MINNESOTA	361391	2	FELTON TEL CO. INC.	12,403	12,080	12,216	12,216
MINNESOTA	361399	2	GRANADA TEL CO	3,128	4,180	3,866	3,866
MINNESOTA	361410	2	JOHNSON TEL CO	18,298	19,479	19,265	20,024
MINNESOTA	361414	2	LAKEDALE TEL CO	149,422	176,069	179,467	179,467
MINNESOTA	361454	2	PINE ISLAND TEL CO	49,774	62,796	63,969	63,969
MINNESOTA	361483	2	SLEEPY EYE TEL CO	77,323	82,364	90,282	90,282
MINNESOTA	365142	1	QWEST CORP-MN	50,150,468	56,069,193	64,049,991	63,874,990
MISSISSIPPI	285184	1	SO CENTRAL BELL-MS	33,915,724	38,701,423	43,817,436	45,257,063
MISSOURI	420472	2	CASS COUNTY TEL. CO.	83,866	87,198	88,212	135,853
MISSOURI	421865	2	CITIZENS TEL CO - MO	53,744	55,519	57,231	53,731
MISSOURI	421888	2	GRAND RIVER MUT-MO	264,227	219,771	208,722	219,060
MISSOURI	421901	2	KINGDOM TELEPHONE CO	79,991	83,875	98,838	74,960
MISSOURI	421908	2	LE-RU TELEPHONE CO	18,466	26,660	27,615	27,615
MISSOURI	421912	2	MCDONALD COUNTY TEL	44,597	47,711	49,512	46,107
MISSOURI	421914	2	MARK TWAIN RURAL TEL	63,424	68,553	51,224	52,827
MISSOURI	421931	2	NE MISSOURI RURAL	105,066	109,271	111,410	111,410
MISSOURI	425213	1	SOUTHWESTERN BELL-MO	60,880,658	67,159,369	72,258,843	66,818,790
MONTANA	482244	2	LINCOLN TEL CO INC	9,661	10,620	10,308	10,496
MONTANA	482247	2	NEMONT TEL COOP-MT	164,041	178,124	183,220	180,727
MONTANA	482251	2	RANGE TEL COOP-MT	62,788	66,895	69,614	73,005
MONTANA	482254	2	SOUTHERN MONTANA TEL	9,390	9,952	10,528	10,199
MONTANA	482257	2	TRIANGLE TEL COOP	130,521	136,486	138,475	140,032
MONTANA	483310	2	CENTRAL MONTANA	100,435	106,083	109,658	104,614
MONTANA	485104	1	QWEST CORP-MT	8,030,692	9,418,394	11,266,805	11,236,022
NEBRASKA	371559	2	HENDERSON CO-OP TEL	0	0	0	15,123
NEBRASKA	375143	1	QWEST CORP-NE	13,166,371	14,205,325	15,305,770	15,263,951
NEVADA	552220	2	FILER MUTUAL TEL -NV	9,808	9,483	10,230	8,268
NEVADA	552351	2	LINCOLN CTY TEL SYS	25,618	26,604	27,885	28,428
NEVADA	552356	2	RIO VIRGIN TEL CO	105,845	116,656	96,870	94,157
NEVADA	555173	1	NEVADA BELL	7,248,177	8,142,085	8,337,346	7,811,131
NEW HAMPSHIRE	120049	2	UNION TEL CO	124,863	161,985	149,784	149,784

Table 8.10
Total Dial Equipment Minutes by Study Area
(In Thousands)

State	Study Area ID Code	Type	Study Area Name	1998	1999	2000	2001
NEW MEXICO	491231	2	MESCALERO APACHE	0	0	0	63,403
NEW MEXICO	492066	2	DELL TEL CO-OP - NM	3,741	4,231	4,160	4,160
NEW MEXICO	492176	2	VALLEY TEL COOP - NM	19,582	25,606	26,474	18,213
NEW MEXICO	492259	2	BACA VALLEY TEL CO	10,124	12,429	15,845	9,439
NEW MEXICO	492263	2	LA JICARITA RURAL	35,982	41,670	43,007	38,523
NEW MEXICO	492265	2	TULAROSA BASIN TEL.	77,496	92,247	109,657	122,630
NEW MEXICO	492272	2	ROOSEVELT CNTY RURAL	61,299	38,163	43,404	40,488
NEW MEXICO	495105	1	QWEST CORP-NM	17,496,687	19,003,129	21,607,845	21,548,808
NEW YORK	150085	2	CROWN POINT TEL CORP	13,834	17,616	18,654	18,654
NORTH CAROLINA	235193	1	SOUTHERN BELL-NC	71,753,317	86,373,663	87,379,763	81,207,756
NORTH DAKOTA	381637	2	W. RIVER TELECOM.	270,377	306,726	297,557	224,828
NORTH DAKOTA	385144	1	QWEST CORP-ND	5,866,910	6,852,240	7,990,791	7,968,959
OHIO	300597	2	THE CHILLICOTHE TEL	764,053	882,951	1,076,888	1,076,888
OHIO	300598	2	MCCLURE TEL CO	9,601	12,235	11,736	11,736
OHIO	300612	2	FARMERS MUTUAL TEL	6,632	7,228	7,330	11,058
OHIO	300644	2	THE NOVA TEL CO	20,416	22,427	23,905	26,905
OHIO	305150	1	OHIO BELL TEL CO	94,424,030	101,923,066	108,352,370	102,973,675
OKLAHOMA	431966	2	ATLAS TEL CO	23,641	23,647	5,910	23,641
OKLAHOMA	431977	2	CENTRAL OKLAHOMA TEL	29,159	29,055	29,059	29,059
OKLAHOMA	431979	2	CHEROKEE TEL CO	66,625	64,438	64,438	64,438
OKLAHOMA	431980	2	CHICKASAW TEL CO	177,343	181,704	216,464	216,464
OKLAHOMA	432013	2	OKLAHOMA TEL & TEL	31,291	33,438	33,540	33,540
OKLAHOMA	432016	2	PANHANDLE TEL COOP	239,578	238,335	242,085	196,205
OKLAHOMA	432018	2	PIONEER TEL COOP INC	849,280	853,406	865,792	913,376
OKLAHOMA	432022	2	SALINA-SPAVINAW TEL	114,179	148,895	201,688	150,487
OKLAHOMA	432025	2	SW OKLAHOMA TEL CO	14,271	14,271	15,095	15,095
OKLAHOMA	432032	2	VALLIANT TEL CO	45,166	37,364	41,683	41,683
OKLAHOMA	435215	1	SOUTHWESTERN BELL-OK	38,263,644	43,698,948	47,320,688	43,166,222
OREGON	532359	2	BEAVER CREEK COOP	74,058	74,840	76,078	75,509
OREGON	532362	2	CANBY TEL ASSN	176,370	184,094	192,999	193,030
OREGON	532363	2	CLEAR CREEK MUTUAL	67,492	68,681	69,699	68,685
OREGON	532364	2	COLTON TEL CO	20,424	21,510	23,067	23,865
OREGON	532369	2	EAGLE TEL SYSTEMS	4,332	4,731	4,677	4,878
OREGON	532371	2	CASCADE UTIL INC	146,058	189,816	154,155	156,277
OREGON	532373	2	GERVAIS TELEPHONE CO	25,787	25,166	26,747	25,879
OREGON	532376	2	HELIX TEL CO.	2,554	2,819	2,765	2,889
OREGON	532378	2	TRANS-CASCADES TEL	2,082	2,538	2,397	2,424
OREGON	532384	2	MONITOR COOP TEL	10,087	10,220	9,886	9,093
OREGON	532387	2	NEHALEM TEL & TEL	24,416	26,013	26,073	25,257
OREGON	532388	2	NORTH STATE TEL CO.	7,301	10,171	9,556	9,722
OREGON	532389	2	OREGON TEL CORP	25,037	27,466	27,065	24,133
OREGON	532392	2	PINE TEL SYSTEM INC.	10,002	10,593	11,328	11,381
OREGON	532393	2	PIONEER TEL COOP	216,492	225,954	231,700	232,211
OREGON	532397	2	SCIO MUTUAL TEL ASSN	31,131	31,813	32,760	32,909
OREGON	532456	2	MALHEUR HOME TEL CO	263,832	268,693	303,900	303,070
OREGON	535163	1	QWEST CORP-OR	31,455,228	34,768,005	38,975,857	38,869,366
SOUTH CAROLINA	245194	1	SOUTHERN BELL-SC	41,287,827	46,760,237	52,285,572	52,231,514
SOUTH DAKOTA	391652	2	PRAIRIEWAVE COMM TEL	96,001	101,915	102,219	102,356
SOUTH DAKOTA	391680	2	SULLY BUTTES TEL	165,111	190,508	281,883	281,883
SOUTH DAKOTA	391689	2	WEST RIVER COOP	50,557	51,406	51,799	51,799
SOUTH DAKOTA	395145	1	QWEST CORP-SD	5,359,038	6,000,180	6,531,403	6,513,557
TENNESSEE	295185	1	SO. CENTRAL BELL -TN	85,597,308	97,645,610	108,243,665	105,956,919
TEXAS	442041	2	BRAZOS TEL COOP INC	82,436	86,050	88,429	88,429
TEXAS	442046	2	CAP ROCK TEL COOP	60,785	58,780	58,354	57,906
TEXAS	442060	2	COMANCHE COUNTY TEL	84,133	68,772	70,591	70,591
TEXAS	442065	2	CUMBY TEL COOP INC	12,844	9,272	10,056	10,056
TEXAS	442066	2	DELL TEL. CO-OP - TX	7,480	8,249	8,540	8,540
TEXAS	442068	2	EASTEX TEL COOP INC	462,440	592,053	538,135	530,972
TEXAS	442069	2	ELECTRA TELEPHONE CO	40,519	60,171	74,765	74,765
TEXAS	442070	2	ETEX TEL COOP INC	197,489	310,745	327,367	327,367
TEXAS	442073	2	BORDER TO BORDER	478	520	636	636
TEXAS	442090	2	ALENCO COMMUNICATION	17,593	16,816	21,085	21,088

Table 8.10
Total Dial Equipment Minutes by Study Area
(In Thousands)

State	Study Area ID Code	Type	Study Area Name	1998	1999	2000	2001
TEXAS	442093	2	INDUSTRY TEL CO	18,654	20,438	22,530	22,530
TEXAS	442097	2	KERRVILLE TEL CO	391,669	628,963	663,803	668,331
TEXAS	442104	2	LAKE LIVINGSTON TEL	11,627	11,846	11,987	11,987
TEXAS	442105	2	LIPAN TEL CO	14,943	15,264	15,958	15,958
TEXAS	442116	2	MUENSTER DBA NORTEX	49,476	51,977	55,903	55,903
TEXAS	442135	2	SOUTHWEST TEXAS TEL	46,300	45,165	48,262	49,140
TEXAS	442150	2	TATUM TEL CO	29,594	33,697	34,866	34,866
TEXAS	442151	2	TAYLOR TEL CO-OP INC	105,688	109,209	112,247	112,247
TEXAS	442166	2	WEST TEXAS RURAL TEL	26,525	26,451	26,700	26,591
TEXAS	442168	2	WES-TEX TEL CO-OP	50,562	51,365	48,741	48,741
TEXAS	445216	1	SOUTHWESTERN BELL-TX	237,777,878	260,845,112	277,868,403	269,005,930
UTAH	505107	1	QWEST CORP-UT	26,144,936	28,140,419	31,086,900	31,001,962
VERMONT	143331	2	NORTHLAND TEL. CO-VT	79,548	85,101	92,403	92,403
WASHINGTON	522451	2	WESTERN WAHKIAKUM	15,719	15,691	15,695	15,362
WASHINGTON	525161	1	QWEST CORP-WA	63,420,216	72,488,058	78,226,559	78,012,826
WISCONSIN	330855	2	BRUCE TEL CO, INC	26,798	21,117	22,212	32,696
WISCONSIN	330860	2	CHEQUAMEGON COM COOP	90,529	109,714	103,521	173,344
WISCONSIN	330908	2	MARQUETTE-ADAMS COOP	46,115	56,395	53,616	53,616
WISCONSIN	330910	2	MILLTOWN MUTUAL TEL	32,924	48,868	50,123	32,696
WISCONSIN	330920	2	NIAGARA TEL CO	50,475	53,455	54,348	54,348
WISCONSIN	330936	2	INDIANHEAD TEL CO	27,734	33,271	35,943	35,943
WISCONSIN	330953	2	SPRING VALLEY TEL CO	6,632	14,864	15,828	8,321
WISCONSIN	330973	2	WITTENBERG TEL CO	43,367	46,881	45,382	68,275
WISCONSIN	335220	1	WISCONSIN BELL	45,547,900	48,515,934	52,509,627	46,451,706
WYOMING	512251	2	RANGE TEL COOP - WY	286,321	327,429	350,677	351,288
WYOMING	512289	2	CHUGWATER TEL CO	3,341	3,770	4,065	7,936
WYOMING	512291	2	DUBOIS TEL EXCHANGE	29,254	34,184	33,003	32,942
WYOMING	512297	2	UNION TELEPHONE CO	109,450	137,638	134,732	130,634
WYOMING	515108	1	QWEST CORP-WY	5,129,831	6,050,316	7,272,568	7,252,697
		1	TOTAL TIER 1 COST COMPANIES REPORTING IN 2001	2,318,748,280	2,598,217,163	2,829,251,220	2,729,773,024
		2	TOTAL TIER 2 COST COMPANIES REPORTING IN 2001	14,484,211	16,394,300	17,521,500	17,566,361
			TOTAL COST COMPANIES REPORTING IN 2001	2,333,232,491	2,614,611,463	2,846,772,720	2,747,339,385
			TOTAL AVERAGE SCHEDULE COMPANIES ESTIMATE	59,373,701	48,373,095	58,425,378	54,201,826
			TOTAL REPORTING IN 2001	2,392,606,192	2,662,984,558	2,905,198,098	2,801,541,211
			TOTAL NOT REPORTING IN 2001*	1,577,926,178	1,751,413,082	2,092,937,408	2,017,092,271
			TOTAL INDUSTRY ESTIMATE	3,970,532,370	4,414,397,640	4,998,135,506	4,818,633,482

* The 2001 figure for the total of these companies is estimated by assuming they have the same average rate of change from 2000 as those companies that did report.

Table 8.11
Unweighted Interstate DEM Factors by Study Area

State	Study Area ID Code	Type	Study Area Name	1998	1999	2000	2001
ALABAMA	255181	1	SO CENTRAL BELL-AL	0.0965	0.0864	0.0785	0.0744
ALASKA	613003	2	BRISTOL BAY TEL COOP	0.3214	0.3373	0.3752	0.3548
ALASKA	613004	2	BUSH-TELL INC.	0.2260	0.2709	0.3326	0.3659
ALASKA	613015	2	MATANUSKA TEL ASSOC	0.1556	0.1617	0.1315	0.1302
ALASKA	613018	2	NUSHAGAK ELEC & TEL	0.2148	0.2463	0.2725	0.2846
ALASKA	613019	2	OTZ TEL COOPERATIVE	0.2844	0.3552	0.3614	0.3895
ARIZONA	452169	2	SAN CARLOS APACHE	0.1971	0.1536	0.1063	0.1192
ARIZONA	452176	2	VALLEY TEL COOP-AZ	0.2475	0.2748	0.2523	0.2342
ARIZONA	453334	2	TABLE TOP TEL CO	0.3250	0.3282	0.3332	0.3373
ARIZONA	455101	1	QWEST CORP-AZ	0.1803	0.1746	0.1620	0.1620
ARKANSAS	401692	2	ARKANSAS TEL CO	0.2065	0.1472	0.1574	0.1574
ARKANSAS	401702	2	SOUTH ARKANSAS TEL	0.1930	0.1954	0.1896	0.1896
ARKANSAS	401709	2	MADISON COUNTY TEL	0.1173	0.1547	0.1739	0.1739
ARKANSAS	401724	2	SW ARKANSAS TEL COOP	0.1440	0.1575	0.1478	0.1478
ARKANSAS	401729	2	WALNUT HILL TEL CO	0.1784	0.1811	0.1546	0.1546
ARKANSAS	401733	2	YELCOT TEL CO INC	0.1207	0.1437	0.1512	0.1512
ARKANSAS	401734	2	YELL COUNTY TEL CO	0.1970	0.2157	0.2306	0.2306
ARKANSAS	403031	2	SCOTT COUNTY TEL CO	0.3952	0.3212	0.3337	0.3337
ARKANSAS	405211	1	SOUTHWESTERN BELL-AR	0.1459	0.1387	0.1305	0.1414
CALIFORNIA	542332	2	THE PONDEROSA TEL CO	0.1334	0.1394	0.1350	0.1369
CALIFORNIA	542339	2	THE SISKIYOU TEL CO	0.1659	0.1672	0.1670	0.1830
CALIFORNIA	545170	1	PACIFIC BELL	0.1101	0.1062	0.1085	0.1272
COLORADO	462178	2	AGATE MUTUAL TEL CO	0.0000	0.0000	0.0000	0.1908
COLORADO	462187	2	EL PASO COUNTY TEL	0.1638	0.1313	0.1375	0.1423
COLORADO	462188	2	FARMERS TEL CO - CO	0.2837	0.2488	0.2445	0.2554
COLORADO	462190	2	HAXTUN TEL CO	0.1678	0.1102	0.1009	0.1009
COLORADO	462196	2	PEETZ COOP TEL CO	0.2734	0.2716	0.2749	0.3289
COLORADO	462197	2	PHILLIPS COUNTY TEL	0.0000	0.0000	0.0000	0.2373
COLORADO	462201	2	RICO TEL CO	0.3766	0.3388	0.3534	0.4350
COLORADO	462202	2	ROGGEN TEL COOP CO	0.1988	0.2132	0.2209	0.2382
COLORADO	465102	1	QWEST CORP-CO	0.1811	0.1730	0.1611	0.1611
CONNECTICUT	135200	1	SOUTHERN NEW ENGLAND	0.1938	0.1880	0.1778	0.1778
FLORIDA	215191	1	SOUTHERN BELL-FL	0.1277	0.1149	0.1065	0.1019
GEORGIA	220347	2	BRANTLEY TEL CO	0.1149	0.1176	0.1185	0.1185
GEORGIA	220355	2	CITIZENS TEL CO - GA	0.1143	0.1108	0.1166	0.1166
GEORGIA	225192	1	SOUTHERN BELL-GA	0.1164	0.1033	0.0977	0.0961
IDAHO	472215	2	CAMBRIDGE TEL CO	0.3397	0.4205	0.3214	0.3217
IDAHO	472220	2	FILER MUTUAL TEL -ID	0.1646	0.1712	0.2342	0.2618
IDAHO	472221	2	FARMERS MUTUAL TEL	0.0000	0.0000	0.0000	0.2282
IDAHO	472232	2	DIRECT COMM-ROCKLAND	0.2124	0.2299	0.2191	0.1845
IDAHO	475103	1	QWEST CORP-ID	0.1862	0.1750	0.1551	0.1551
IDAHO	475162	1	QWEST CORP-IDAHO	0.1555	0.1350	0.1497	0.1497
ILLINOIS	340978	2	ALHAMBRA-GRANTFORK	0.2321	0.2545	0.2947	0.2947
ILLINOIS	340984	2	CASS TEL CO	0.1799	0.1799	0.2326	0.2326
ILLINOIS	341004	2	EL PASO TEL CO	0.2825	0.2825	0.1921	0.1921
ILLINOIS	341009	2	C-R TEL CO	0.1679	0.1679	0.1679	0.1679
ILLINOIS	341023	2	GRIDLEY TEL CO	0.1982	0.1564	0.1334	0.1334
ILLINOIS	341025	2	SHAWNEE TELEPHONE CO	0.2236	0.2236	0.2236	0.2236
ILLINOIS	341037	2	IL CONSOLIDATED TEL	0.1751	0.1644	0.1855	0.1848
ILLINOIS	341045	2	LEAF RIVER TEL CO	0.2954	0.2727	0.3803	0.3722
ILLINOIS	341047	2	MCDONOUGH TEL COOP	0.0000	0.1988	0.2369	0.2369
ILLINOIS	341048	2	MCNABB TEL CO	0.2320	0.1461	0.1406	0.1406
ILLINOIS	341049	2	MADISON TEL CO	0.1983	0.1986	0.1986	0.1986
ILLINOIS	341058	2	MONTROSE MUTUAL TEL	0.1530	0.1421	0.1626	0.1626
ILLINOIS	341060	2	MOULTRIE INDEPENDENT	0.2811	0.2196	0.1736	0.1736
ILLINOIS	341065	2	ODIN TEL EXCH INC	0.1779	0.2037	0.2161	0.2161
ILLINOIS	341066	2	ONEIDA TEL EXCHANGE	0.1914	0.2000	0.2664	0.2664
ILLINOIS	341088	2	WABASH TEL COOP, INC	0.1516	0.1735	0.2085	0.2085
ILLINOIS	341091	2	WOODHULL COMMUNITY	0.2011	0.1844	0.2272	0.2272
ILLINOIS	345070	1	ILLINOIS BELL TEL CO	0.1607	0.1583	0.1552	0.1637
INDIANA	320742	2	BLOOMINGDALE HOME	0.1666	0.1694	0.1887	0.1887
INDIANA	325080	1	INDIANA BELL TEL CO	0.1324	0.1279	0.1253	0.1373

Table 8.11
Unweighted Interstate DEM Factors by Study Area

State	Study Area ID Code	Type	Study Area Name	1998	1999	2000	2001
IOWA	351105	2	AYRSHIRE FARMERS MUT	0.1789	0.1863	0.1832	0.1626
IOWA	351110	2	BERNARD TEL CO INC	0.3645	0.2936	0.3105	0.3105
IOWA	351158	2	MINBURN TELECOMM.	0.1201	0.1367	0.1256	0.1256
IOWA	351214	2	KALONA COOP TEL CO	0.0000	0.0000	0.1566	0.1779
IOWA	351229	2	LOST NATION-ELWOOD	0.5870	0.4126	0.2612	0.2315
IOWA	351327	2	WEBB-DICKENS TEL	0.2388	0.2391	0.2306	0.2371
IOWA	351888	2	GRAND RIVER MUT-IA	0.1702	0.1600	0.1442	0.1811
IOWA	355141	1	QWEST CORP-IA	0.1615	0.1411	0.1323	0.1323
KANSAS	411758	2	COUNCIL GROVE TEL CO	0.0000	0.0000	0.0000	0.1829
KANSAS	411826	2	RURAL TEL SERVICE CO	0.2310	0.2718	0.3410	0.3410
KANSAS	415214	1	SOUTHWESTERN BELL-KS	0.1528	0.1415	0.1371	0.1453
KENTUCKY	265182	1	SO CENTRAL BELL-KY	0.1067	0.0961	0.0854	0.0787
LOUISIANA	270435	2	NORTHEAST LOUISIANA	0.1115	0.1302	0.1155	0.1155
LOUISIANA	270441	2	STAR TEL CO	0.0987	0.1128	0.1173	0.1173
LOUISIANA	275183	1	SO CENTRAL BELL-LA	0.1011	0.0900	0.0836	0.0822
MAINE	100002	2	OXFORD WEST TEL CO	0.2856	0.3092	0.2830	0.3007
MAINE	100004	2	CHINA TEL CO.	0.2375	0.2375	0.2375	0.2375
MAINE	100025	2	STANDISH TEL CO	0.2595	0.2595	0.2595	0.2595
MAINE	100029	2	UNITY TEL CO., INC.	0.1817	0.1768	0.1503	0.1503
MAINE	103313	2	NORTHLAND TEL CO-ME	0.1704	0.1743	0.1654	0.1654
MAINE	103315	2	MID MAINE TELECOM	0.1398	0.1186	0.1483	0.1483
MASSACHUSETTS	110036	2	GRANBY TEL & TEL -MA	0.0000	0.0000	0.0000	0.1773
MASSACHUSETTS	110037	2	RICHMOND TEL CO	0.2230	0.2191	0.2021	0.2021
MICHIGAN	310680	2	CHIPPEWA COUNTY TEL	0.1765	0.1334	0.1305	0.1305
MICHIGAN	310711	2	MIDWAY TEL CO	0.2024	0.1975	0.1264	0.1264
MICHIGAN	315090	1	MICHIGAN BELL TEL CO	0.1174	0.1178	0.1118	0.1250
MINNESOTA	361374	2	ARROWHEAD COMM CORP	0.1827	0.2211	0.1784	0.1784
MINNESOTA	361383	2	EAGLE VALLEY TEL CO	0.0000	0.0000	0.1209	0.1209
MINNESOTA	361391	2	FELTON TEL CO. INC.	0.1702	0.1712	0.1670	0.1670
MINNESOTA	361399	2	GRANADA TEL CO	0.1652	0.1084	0.1486	0.1486
MINNESOTA	361410	2	JOHNSON TEL CO	0.1763	0.1784	0.1949	0.2288
MINNESOTA	361414	2	LAKEDALE TEL CO	0.1723	0.2064	0.2234	0.2234
MINNESOTA	361454	2	PINE ISLAND TEL CO	0.1215	0.1151	0.1162	0.1162
MINNESOTA	361483	2	SLEEPY EYE TEL CO	0.1660	0.1598	0.1542	0.1542
MINNESOTA	365142	1	QWEST CORP-MN	0.1463	0.1416	0.1250	0.1250
MISSISSIPPI	285184	1	SO CENTRAL BELL-MS	0.1282	0.1170	0.1052	0.0986
MISSOURI	420472	2	CASS COUNTY TEL. CO.	0.3413	0.3499	0.3487	0.2264
MISSOURI	421865	2	CITIZENS TEL CO - MO	0.1964	0.2215	0.2603	0.2532
MISSOURI	421888	2	GRAND RIVER MUT-MO	0.2055	0.2271	0.2215	0.2409
MISSOURI	421901	2	KINGDOM TELEPHONE CO	0.1830	0.2215	0.2269	0.2085
MISSOURI	421908	2	LE-RU TELEPHONE CO	0.2375	0.1728	0.2708	0.2708
MISSOURI	421912	2	MCDONALD COUNTY TEL	0.2678	0.3017	0.3368	0.3587
MISSOURI	421914	2	MARK TWAIN RURAL TEL	0.2312	0.2516	0.2773	0.2879
MISSOURI	421931	2	NE MISSOURI RURAL	0.2365	0.2588	0.2913	0.2913
MISSOURI	425213	1	SOUTHWESTERN BELL-MO	0.1359	0.1293	0.1221	0.1311
MONTANA	482244	2	LINCOLN TEL CO INC	0.3573	0.3833	0.3809	0.3993
MONTANA	482247	2	NEMONT TEL COOP-MT	0.2747	0.2746	0.2773	0.2825
MONTANA	482251	2	RANGE TEL COOP-MT	0.2585	0.2589	0.2660	0.2767
MONTANA	482254	2	SOUTHERN MONTANA TEL	0.3630	0.3779	0.3874	0.3857
MONTANA	482257	2	TRIANGLE TEL COOP	0.2787	0.2726	0.2617	0.2822
MONTANA	483310	2	CENTRAL MONTANA	0.3092	0.2773	0.2522	0.2715
MONTANA	485104	1	QWEST CORP-MT	0.2109	0.2047	0.1583	0.1583
NEBRASKA	371559	2	HENDERSON CO-OP TEL	0.0000	0.0000	0.0000	0.1910
NEBRASKA	375143	1	QWEST CORP-NE	0.1782	0.1803	0.1551	0.1551
NEVADA	552220	2	FILER MUTUAL TEL -NV	0.4179	0.3853	0.4951	0.6034
NEVADA	552351	2	LINCOLN CTY TEL SYS	0.3307	0.3514	0.3518	0.3567
NEVADA	552356	2	RIO VIRGIN TEL CO	0.2817	0.3568	0.4220	0.4299
NEVADA	555173	1	NEVADA BELL	0.1391	0.1223	0.1701	0.2014
NEW HAMPSHIRE	120049	2	UNION TEL CO	0.1845	0.1642	0.1792	0.1792

Table 8.11
Unweighted Interstate DEM Factors by Study Area

State	Study Area ID Code	Type	Study Area Name	1998	1999	2000	2001
NEW MEXICO	491231	2	MESCALERO APACHE	0.0000	0.0000	0.0000	0.3018
NEW MEXICO	492066	2	DELL TEL CO-OP - NM	0.3310	0.3010	0.3078	0.3078
NEW MEXICO	492176	2	VALLEY TEL COOP - NM	0.3699	0.3239	0.2292	0.3366
NEW MEXICO	492259	2	BACA VALLEY TEL CO	0.3332	0.2659	0.2155	0.3675
NEW MEXICO	492263	2	LA JICARITA RURAL	0.2009	0.2188	0.2233	0.1997
NEW MEXICO	492265	2	TULAROSA BASIN TEL.	0.2132	0.1766	0.1635	0.1514
NEW MEXICO	492272	2	ROOSEVELT CNTY RURAL	0.2028	0.2525	0.2298	0.2481
NEW MEXICO	495105	1	QWEST CORP-NM	0.1879	0.1802	0.1669	0.1669
NEW YORK	150085	2	CROWN POINT TEL CORP	0.1509	0.1461	0.1598	0.1598
NORTH CAROLINA	235193	1	SOUTHERN BELL-NC	0.1150	0.1011	0.1029	0.1035
NORTH DAKOTA	381637	2	W. RIVER TELECOM.	0.2291	0.2556	0.2548	0.2554
NORTH DAKOTA	385144	1	QWEST CORP-ND	0.1688	0.1523	0.1365	0.1365
OHIO	300597	2	THE CHILLICOTHE TEL	0.1218	0.0802	0.0858	0.0858
OHIO	300598	2	MCCLURE TEL CO	0.2417	0.1972	0.1983	0.1983
OHIO	300612	2	FARMERS MUTUAL TEL	0.1706	0.1405	0.1352	0.1357
OHIO	300644	2	THE NOVA TEL CO	0.2003	0.2021	0.2205	0.3074
OHIO	305150	1	OHIO BELL TEL CO	0.1193	0.1157	0.1113	0.1190
OKLAHOMA	431966	2	ATLAS TEL CO	0.2787	0.2788	0.2772	0.2777
OKLAHOMA	431977	2	CENTRAL OKLAHOMA TEL	0.1306	0.1329	0.1330	0.1330
OKLAHOMA	431979	2	CHEROKEE TEL CO	0.2331	0.2292	0.2285	0.2290
OKLAHOMA	431980	2	CHICKASAW TEL CO	0.2648	0.1788	0.1659	0.1659
OKLAHOMA	432013	2	OKLAHOMA TEL & TEL	0.1655	0.1693	0.1997	0.1997
OKLAHOMA	432016	2	PANHANDLE TEL COOP	0.3821	0.3487	0.4030	0.4563
OKLAHOMA	432018	2	PIONEER TEL COOP INC	0.1815	0.1764	0.1573	0.1634
OKLAHOMA	432022	2	SALINA-SPAVINAW TEL	0.1999	0.2136	0.1971	0.1856
OKLAHOMA	432025	2	SW OKLAHOMA TEL CO	0.2036	0.2036	0.2094	0.2094
OKLAHOMA	432032	2	VALLIANT TEL CO	0.1586	0.1817	0.2076	0.2076
OKLAHOMA	435215	1	SOUTHWESTERN BELL-OK	0.1352	0.1352	0.1341	0.1378
OREGON	532359	2	BEAVER CREEK COOP	0.1662	0.1663	0.1637	0.1578
OREGON	532362	2	CANBY TEL ASSN	0.1668	0.1725	0.1815	0.1805
OREGON	532363	2	CLEAR CREEK MUTUAL	0.1596	0.1651	0.1612	0.1575
OREGON	532364	2	COLTON TEL CO	0.1824	0.1719	0.1514	0.1484
OREGON	532369	2	EAGLE TEL SYSTEMS	0.2985	0.2998	0.3038	0.3303
OREGON	532371	2	CASCADE UTIL INC	0.1459	0.1846	0.1904	0.1939
OREGON	532373	2	GERVAIS TELEPHONE CO	0.1242	0.1399	0.1421	0.1435
OREGON	532376	2	HELIX TEL CO.	0.3574	0.4128	0.4539	0.4950
OREGON	532378	2	TRANS-CASCADES TEL	0.1819	0.2831	0.3506	0.3745
OREGON	532384	2	MONITOR COOP TEL	0.1985	0.2010	0.2175	0.2392
OREGON	532387	2	NEHALEM TEL & TEL	0.2606	0.2525	0.2604	0.2855
OREGON	532388	2	NORTH STATE TEL CO.	0.3212	0.2690	0.2196	0.2277
OREGON	532389	2	OREGON TEL CORP	0.2788	0.3075	0.3112	0.2903
OREGON	532392	2	PINE TEL SYSTEM INC.	0.3071	0.3189	0.3154	0.3213
OREGON	532393	2	PIONEER TEL COOP	0.1959	0.2073	0.1960	0.2020
OREGON	532397	2	SCIO MUTUAL TEL ASSN	0.1795	0.1859	0.1800	0.1860
OREGON	532456	2	MALHEUR HOME TEL CO	0.2351	0.2561	0.2435	0.2435
OREGON	535163	1	QWEST CORP-OR	0.1657	0.1550	0.1396	0.1396
SOUTH CAROLINA	245194	1	SOUTHERN BELL-SC	0.1247	0.1134	0.1046	0.0982
SOUTH DAKOTA	391652	2	PRAIRIEWAVE COMM TEL	0.1745	0.2103	0.1780	0.2016
SOUTH DAKOTA	391680	2	SULLY BUTTES TEL	0.1815	0.1615	0.1468	0.1468
SOUTH DAKOTA	391689	2	WEST RIVER COOP	0.3322	0.3319	0.3347	0.3347
SOUTH DAKOTA	395145	1	QWEST CORP-SD	0.2525	0.2742	0.2743	0.2743
TENNESSEE	295185	1	SO. CENTRAL BELL -TN	0.1025	0.0915	0.0823	0.0796
TEXAS	442041	2	BRAZOS TEL COOP INC	0.1074	0.1177	0.1199	0.1199
TEXAS	442046	2	CAP ROCK TEL COOP	0.2066	0.2093	0.1920	0.2076
TEXAS	442060	2	COMANCHE COUNTY TEL	0.2415	0.2044	0.2235	0.2235
TEXAS	442065	2	CUMBY TEL COOP INC	0.2432	0.2049	0.2028	0.2028
TEXAS	442066	2	DELL TEL. CO-OP - TX	0.3228	0.3342	0.3448	0.3448
TEXAS	442068	2	EASTEX TEL COOP INC	0.1301	0.1139	0.1301	0.1326
TEXAS	442069	2	ELECTRA TELEPHONE CO	0.0924	0.0741	0.0736	0.0736
TEXAS	442070	2	ETEX TEL COOP INC	0.1358	0.0913	0.0948	0.0948
TEXAS	442073	2	BORDER TO BORDER	0.2802	0.3618	0.2464	0.2464
TEXAS	442090	2	ALENCO COMMUNICATION	0.2120	0.2533	0.2429	0.2429

Table 8.11
Unweighted Interstate DEM Factors by Study Area

State	Study Area ID Code	Type	Study Area Name	1998	1999	2000	2001
TEXAS	442093	2	INDUSTRY TEL CO	0.2559	0.2375	0.2455	0.2455
TEXAS	442097	2	KERRVILLE TEL CO	0.1632	0.1120	0.1066	0.1019
TEXAS	442104	2	LAKE LIVINGSTON TEL	0.2141	0.2533	0.2583	0.2583
TEXAS	442105	2	LIPAN TEL CO	0.1529	0.1718	0.1730	0.1730
TEXAS	442116	2	MUENSTER DBA NORTEX	0.1578	0.1676	0.1800	0.1800
TEXAS	442135	2	SOUTHWEST TEXAS TEL	0.1938	0.1731	0.1453	0.1465
TEXAS	442150	2	TATUM TEL CO	0.0673	0.0753	0.0855	0.0855
TEXAS	442151	2	TAYLOR TEL CO-OP INC	0.1205	0.1209	0.1303	0.1303
TEXAS	442166	2	WEST TEXAS RURAL TEL	0.2338	0.2366	0.2589	0.2747
TEXAS	442168	2	WES-TEX TEL CO-OP	0.1081	0.1112	0.1073	0.1073
TEXAS	445216	1	SOUTHWESTERN BELL-TX	0.1076	0.1013	0.0968	0.0982
UTAH	505107	1	QWEST CORP-UT	0.1605	0.1538	0.1447	0.1447
VERMONT	143331	2	NORTHLAND TEL. CO-VT	0.2641	0.2614	0.2325	0.2325
WASHINGTON	522451	2	WESTERN WAHKIAKUM	0.2540	0.2515	0.2499	0.2621
WASHINGTON	525161	1	QWEST CORP-WA	0.1455	0.1366	0.1251	0.1251
WISCONSIN	330855	2	BRUCE TEL CO, INC	0.1515	0.2181	0.2129	0.2195
WISCONSIN	330860	2	CHEQUAMEGON COM COOP	0.2733	0.2753	0.2981	0.2923
WISCONSIN	330908	2	MARQUETTE-ADAMS COOP	0.1561	0.1717	0.1780	0.1780
WISCONSIN	330910	2	MILLTOWN MUTUAL TEL	0.1819	0.1669	0.1687	0.2195
WISCONSIN	330920	2	NIAGARA TEL CO	0.4049	0.3397	0.3341	0.3341
WISCONSIN	330936	2	INDIANHEAD TEL CO	0.1802	0.2865	0.1895	0.1895
WISCONSIN	330953	2	SPRING VALLEY TEL CO	0.1706	0.2130	0.2260	0.2431
WISCONSIN	330973	2	WITTENBERG TEL CO	0.0907	0.1020	0.1177	0.1187
WISCONSIN	335220	1	WISCONSIN BELL	0.1301	0.1260	0.1199	0.1377
WYOMING	512251	2	RANGE TEL COOP - WY	0.2641	0.2516	0.2474	0.2568
WYOMING	512289	2	CHUGWATER TEL CO	0.3012	0.3098	0.3615	0.2222
WYOMING	512291	2	DUBOIS TEL EXCHANGE	0.3481	0.3181	0.3442	0.3371
WYOMING	512297	2	UNION TELEPHONE CO	0.3315	0.3255	0.3230	0.3133
WYOMING	515108	1	QWEST CORP-WY	0.2679	0.2621	0.2500	0.2500
			Average Schedule Estimate	0.1767	0.1669	0.1596	0.1596

Table 8.12
Weighted Interstate DEM Factors by Study Area

State	Study Area ID Code	Type	Study Area Name	1998	1999	2000	2001
ALABAMA	255181	1	SO CENTRAL BELL-AL	0.0965	0.0864	0.0785	0.0744
ALASKA	613003	2	BRISTOL BAY TEL COOP	0.8500	0.8500	0.8500	0.8500
ALASKA	613004	2	BUSH-TELL INC.	0.5385	0.5834	0.6452	0.6785
ALASKA	613015	2	MATANUSKA TEL ASSOC	0.3431	0.3492	0.5064	0.5051
ALASKA	613018	2	NUSHAGAK ELEC & TEL	0.6358	0.6673	0.6935	0.7056
ALASKA	613019	2	OTZ TEL COOPERATIVE	0.7526	0.8234	0.8296	0.8500
ARIZONA	452169	2	SAN CARLOS APACHE	0.5148	0.4714	0.1063	0.1192
ARIZONA	452176	2	VALLEY TEL COOP-AZ	0.8500	0.8500	0.8500	0.8500
ARIZONA	453334	2	TABLE TOP TEL CO	0.8500	0.8500	0.8500	0.8500
ARIZONA	455101	1	QWEST CORP-AZ	0.1803	0.1746	0.1620	0.1620
ARKANSAS	401692	2	ARKANSAS TEL CO	0.6141	0.5548	0.5650	0.5650
ARKANSAS	401702	2	SOUTH ARKANSAS TEL	0.4896	0.4921	0.4862	0.4862
ARKANSAS	401709	2	MADISON COUNTY TEL	0.3993	0.4367	0.4559	0.4559
ARKANSAS	401724	2	SW ARKANSAS TEL COOP	0.4504	0.4639	0.4542	0.4542
ARKANSAS	401729	2	WALNUT HILL TEL CO	0.5920	0.5946	0.5681	0.5681
ARKANSAS	401733	2	YELCOT TEL CO INC	0.5282	0.5512	0.5586	0.5586
ARKANSAS	401734	2	YELL COUNTY TEL CO	0.6168	0.6356	0.6504	0.6504
ARKANSAS	403031	2	SCOTT COUNTY TEL CO	0.8500	0.8500	0.8500	0.8500
ARKANSAS	405211	1	SOUTHWESTERN BELL-AR	0.1459	0.1387	0.1305	0.1414
CALIFORNIA	542332	2	THE PONDEROSA TEL CO	0.3904	0.3963	0.3920	0.3938
CALIFORNIA	542339	2	THE SISKIYOU TEL CO	0.4850	0.4864	0.4861	0.5022
CALIFORNIA	545170	1	PACIFIC BELL	0.1101	0.1062	0.1085	0.1272
COLORADO	462178	2	AGATE MUTUAL TEL CO	0.0000	0.0000	0.0000	0.5723
COLORADO	462187	2	EL PASO COUNTY TEL	0.5153	0.4829	0.4891	0.4939
COLORADO	462188	2	FARMERS TEL CO - CO	0.8096	0.7748	0.7704	0.7813
COLORADO	462190	2	HAXTUN TEL CO	0.7465	0.6889	0.6796	0.6796
COLORADO	462196	2	PEETZ COOP TEL CO	0.8180	0.8180	0.8195	0.8500
COLORADO	462197	2	PHILLIPS COUNTY TEL	0.0000	0.0000	0.0000	0.7119
COLORADO	462201	2	RICO TEL CO	0.8500	0.8500	0.8500	0.8500
COLORADO	462202	2	ROGGEN TEL COOP CO	0.7423	0.7568	0.7644	0.7818
COLORADO	465102	1	QWEST CORP-CO	0.1811	0.1730	0.1611	0.1611
CONNECTICUT	135200	1	SOUTHERN NEW ENGLAND	0.1938	0.1880	0.1778	0.1778
FLORIDA	215191	1	SOUTHERN BELL-FL	0.1277	0.1149	0.1065	0.1019
GEORGIA	220347	2	BRANTLEY TEL CO	0.3543	0.3570	0.3579	0.3579
GEORGIA	220355	2	CITIZENS TEL CO - GA	0.3376	0.3341	0.3398	0.3398
GEORGIA	225192	1	SOUTHERN BELL-GA	0.1164	0.1033	0.0977	0.0961
IDAHO	472215	2	CAMBRIDGE TEL CO	0.8500	0.8500	0.8500	0.8500
IDAHO	472220	2	FILER MUTUAL TEL -ID	0.7080	0.7145	0.7776	0.8051
IDAHO	472221	2	FARMERS MUTUAL TEL	0.0000	0.0000	0.0000	0.2282
IDAHO	472232	2	DIRECT COMM-ROCKLAND	0.8500	0.8500	0.8500	0.8460
IDAHO	475103	1	QWEST CORP-ID	0.1862	0.1750	0.1551	0.1551
IDAHO	475162	1	QWEST CORP-IDAHO	0.1555	0.1350	0.1497	0.1497
ILLINOIS	340978	2	ALHAMBRA-GRANTFORK	0.6089	0.6314	0.6715	0.6715
ILLINOIS	340984	2	CASS TEL CO	0.5433	0.5433	0.5960	0.5960
ILLINOIS	341004	2	EL PASO TEL CO	0.6493	0.6493	0.5590	0.5590
ILLINOIS	341009	2	C-R TEL CO	0.5038	0.5037	0.5037	0.5037
ILLINOIS	341023	2	GRIDLEY TEL CO	0.5966	0.5548	0.5319	0.5319
ILLINOIS	341025	2	SHAWNEE TELEPHONE CO	0.5588	0.5588	0.5588	0.5588
ILLINOIS	341037	2	IL CONSOLIDATED TEL	0.1751	0.1644	0.1855	0.1848
ILLINOIS	341045	2	LEAF RIVER TEL CO	0.8366	0.8140	0.8500	0.8500
ILLINOIS	341047	2	MCDONOUGH TEL COOP	0.0000	0.0000	0.0000	0.6344
ILLINOIS	341048	2	MCNABB TEL CO	0.6500	0.5641	0.5586	0.5586
ILLINOIS	341049	2	MADISON TEL CO	0.5871	0.5874	0.5874	0.5874
ILLINOIS	341058	2	MONTROSE MUTUAL TEL	0.4591	0.4481	0.4687	0.4687
ILLINOIS	341060	2	MOULTRIE INDEPENDENT	0.6018	0.4226	0.4943	0.4943
ILLINOIS	341065	2	ODIN TEL EXCH INC	0.5075	0.5333	0.5457	0.5457
ILLINOIS	341066	2	ONEIDA TEL EXCHANGE	0.5638	0.5724	0.6388	0.6388
ILLINOIS	341088	2	WABASH TEL COOP, INC	0.4548	0.4767	0.5117	0.5117
ILLINOIS	341091	2	WOODHULL COMMUNITY	0.5888	0.5721	0.6149	0.6149
ILLINOIS	345070	1	ILLINOIS BELL TEL CO	0.1607	0.1583	0.1552	0.1637
INDIANA	320742	2	BLOOMINGDALE HOME	0.5121	0.5148	0.5342	0.5342
INDIANA	325080	1	INDIANA BELL TEL CO	0.1324	0.1279	0.1253	0.1373

Table 8.12
Weighted Interstate DEM Factors by Study Area

State	Study Area ID Code	Type	Study Area Name	1998	1999	2000	2001
IOWA	351105	2	AYRSHIRE FARMERS MUT	0.5221	0.5294	0.5263	0.5057
IOWA	351110	2	BERNARD TEL CO INC	0.8500	0.8500	0.8500	0.8500
IOWA	351158	2	MINBURN TELECOMM.	0.0000	0.0000	0.0000	0.8500
IOWA	351214	2	KALONA COOP TEL CO	0.0000	0.0000	0.0000	0.5433
IOWA	351229	2	LOST NATION-ELWOOD	0.8500	0.8500	0.8500	0.8500
IOWA	351327	2	WEBB-DICKENS TEL	0.6972	0.6975	0.6891	0.6955
IOWA	351888	2	GRAND RIVER MUT-IA	0.4961	0.4859	0.4701	0.5070
IOWA	355141	1	QWEST CORP-IA	0.1615	0.1411	0.1323	0.1323
KANSAS	411758	2	COUNCIL GROVE TEL CO	0.0000	0.0000	0.0000	0.1829
KANSAS	411826	2	RURAL TEL SERVICE CO	0.6846	0.7254	0.7946	0.7946
KANSAS	415214	1	SOUTHWESTERN BELL-KS	0.1528	0.1415	0.1371	0.1453
KENTUCKY	265182	1	SO CENTRAL BELL-KY	0.1067	0.0961	0.0854	0.0787
LOUISIANA	270435	2	NORTHEAST LOUISIANA	0.2846	0.3033	0.2886	0.2886
LOUISIANA	270441	2	STAR TEL CO	0.2567	0.2708	0.2754	0.2754
LOUISIANA	275183	1	SO CENTRAL BELL-LA	0.1011	0.0900	0.0836	0.0822
MAINE	100002	2	OXFORD WEST TEL CO	0.2856	0.3092	0.2830	0.3007
MAINE	100004	2	CHINA TEL CO.	0.6467	0.6467	0.6467	0.6467
MAINE	100025	2	STANDISH TEL CO	0.6522	0.6522	0.7879	0.7879
MAINE	100029	2	UNITY TEL CO., INC.	0.6407	0.6358	0.6092	0.6092
MAINE	103313	2	NORTHLAND TEL CO-ME	0.3535	0.3574	0.5722	0.5722
MAINE	103315	2	MID MAINE TELECOM	0.4708	0.4496	0.4785	0.4785
MASSACHUSETTS	110036	2	GRANBY TEL & TEL -MA	0.0000	0.0000	0.0000	0.5320
MASSACHUSETTS	110037	2	RICHMOND TEL CO	0.8500	0.8500	0.8500	0.8500
MICHIGAN	310680	2	CHIPPEWA COUNTY TEL	0.5073	0.4643	0.4613	0.4613
MICHIGAN	310711	2	MIDWAY TEL CO	0.5971	0.5922	0.5211	0.5211
MICHIGAN	315090	1	MICHIGAN BELL TEL CO	0.1174	0.1178	0.1118	0.1250
MINNESOTA	361374	2	ARROWHEAD COMM CORP	0.4864	0.5248	0.4821	0.4821
MINNESOTA	361383	2	EAGLE VALLEY TEL CO	0.0000	0.0000	0.0000	0.3627
MINNESOTA	361391	2	FELTON TEL CO. INC.	0.4964	0.4973	0.4932	0.4932
MINNESOTA	361399	2	GRANADA TEL CO	0.4272	0.3703	0.4105	0.4105
MINNESOTA	361410	2	JOHNSON TEL CO	0.5419	0.5440	0.5604	0.5944
MINNESOTA	361414	2	LAKEDALE TEL CO	0.3954	0.4296	0.5209	0.5209
MINNESOTA	361454	2	PINE ISLAND TEL CO	0.3673	0.3608	0.3619	0.3619
MINNESOTA	361483	2	SLEEPY EYE TEL CO	0.4990	0.4929	0.4873	0.4873
MINNESOTA	365142	1	QWEST CORP-MN	0.1463	0.1416	0.1250	0.1250
MISSISSIPPI	285184	1	SO CENTRAL BELL-MS	0.1282	0.1170	0.1052	0.0986
MISSOURI	420472	2	CASS COUNTY TEL. CO.	0.8500	0.8500	0.8500	0.8500
MISSOURI	421865	2	CITIZENS TEL CO - MO	0.5551	0.5802	0.6190	0.6119
MISSOURI	421888	2	GRAND RIVER MUT-MO	0.4662	0.4878	0.5691	0.5885
MISSOURI	421901	2	KINGDOM TELEPHONE CO	0.4943	0.5328	0.5382	0.5198
MISSOURI	421908	2	LE-RU TELEPHONE CO	0.8500	0.8294	0.8500	0.8500
MISSOURI	421912	2	MCDONALD COUNTY TEL	0.0000	0.3017	0.3368	0.3587
MISSOURI	421914	2	MARK TWAIN RURAL TEL	0.5953	0.6157	0.6414	0.6520
MISSOURI	421931	2	NE MISSOURI RURAL	0.6893	0.7116	0.7441	0.7441
MISSOURI	425213	1	SOUTHWESTERN BELL-MO	0.1359	0.1293	0.1221	0.1311
MONTANA	482244	2	LINCOLN TEL CO INC	0.8500	0.8500	0.8500	0.8500
MONTANA	482247	2	NEMONT TEL COOP-MT	0.6901	0.6899	0.8311	0.8363
MONTANA	482251	2	RANGE TEL COOP-MT	0.8500	0.8500	0.8500	0.8500
MONTANA	482254	2	SOUTHERN MONTANA TEL	0.8500	0.8500	0.8500	0.8500
MONTANA	482257	2	TRIANGLE TEL COOP	0.6917	0.6856	0.6747	0.6952
MONTANA	483310	2	CENTRAL MONTANA	0.8500	0.8279	0.8029	0.8222
MONTANA	485104	1	QWEST CORP-MT	0.2109	0.2047	0.1583	0.1583
NEBRASKA	371559	2	HENDERSON CO-OP TEL	0.0000	0.0000	0.0000	0.5730
NEBRASKA	375143	1	QWEST CORP-NE	0.1782	0.1803	0.1551	0.1551
NEVADA	552220	2	FILER MUTUAL TEL -NV	0.8500	0.8500	0.8500	0.8500
NEVADA	552351	2	LINCOLN CTY TEL SYS	0.8500	0.8500	0.8500	0.8500
NEVADA	552356	2	RIO VIRGIN TEL CO	0.8500	0.8500	0.8500	0.8500
NEVADA	555173	1	NEVADA BELL	0.1391	0.1223	0.1701	0.2014
NEW HAMPSHIRE	120049	2	UNION TEL CO	0.7808	0.7605	0.7755	0.7755

Table 8.12
Weighted Interstate DEM Factors by Study Area

State	Study Area ID Code	Type	Study Area Name	1998	1999	2000	2001
NEW MEXICO	491231	2	MESCALERO APACHE	0.0000	0.0000	0.0000	0.8500
NEW MEXICO	492066	2	DELL TEL CO-OP - NM	0.8500	0.8500	0.8500	0.8500
NEW MEXICO	492176	2	VALLEY TEL COOP - NM	0.8500	0.8500	0.8500	0.8500
NEW MEXICO	492259	2	BACA VALLEY TEL CO	0.8500	0.8500	0.8500	0.8500
NEW MEXICO	492263	2	LA JICARITA RURAL	0.5239	0.5418	0.5463	0.5227
NEW MEXICO	492265	2	TULAROSA BASIN TEL.	0.6512	0.6146	0.6015	0.5894
NEW MEXICO	492272	2	ROOSEVELT CNTY RURAL	0.6866	0.7363	0.7135	0.7319
NEW MEXICO	495105	1	QWEST CORP-NM	0.1879	0.1802	0.1669	0.1669
NEW YORK	150085	2	CROWN POINT TEL CORP	0.4526	0.4478	0.4615	0.4615
NORTH CAROLINA	235193	1	SOUTHERN BELL-NC	0.1150	0.1011	0.1029	0.1035
NORTH DAKOTA	381637	2	W. RIVER TELECOM.	0.5556	0.5821	0.6902	0.6908
NORTH DAKOTA	385144	1	QWEST CORP-ND	0.1688	0.1523	0.1365	0.1365
OHIO	300597	2	THE CHILLICOTHE TEL	0.2566	0.2150	0.3555	0.3555
OHIO	300598	2	MCCLURE TEL CO	0.6592	0.6147	0.6157	0.6157
OHIO	300612	2	FARMERS MUTUAL TEL	0.4921	0.4620	0.4567	0.4572
OHIO	300644	2	THE NOVA TEL CO	0.5531	0.5549	0.5733	0.6602
OHIO	305150	1	OHIO BELL TEL CO	0.1193	0.1157	0.1113	0.1190
OKLAHOMA	431966	2	ATLAS TEL CO	0.7333	0.7334	0.7318	0.7323
OKLAHOMA	431977	2	CENTRAL OKLAHOMA TEL	0.3928	0.3950	0.3952	0.3951
OKLAHOMA	431979	2	CHEROKEE TEL CO	0.6893	0.6854	0.6847	0.6852
OKLAHOMA	431980	2	CHICKASAW TEL CO	0.8235	0.7375	0.7246	0.7246
OKLAHOMA	432013	2	OKLAHOMA TEL & TEL	0.5970	0.6008	0.6312	0.6312
OKLAHOMA	432016	2	PANHANDLE TEL COOP	0.8500	0.8500	0.8500	0.8500
OKLAHOMA	432018	2	PIONEER TEL COOP INC	0.3532	0.3480	0.5005	0.5067
OKLAHOMA	432022	2	SALINA-SPAVINAW TEL	0.5934	0.6071	0.5906	0.5791
OKLAHOMA	432025	2	SW OKLAHOMA TEL CO	0.6401	0.6401	0.6459	0.6459
OKLAHOMA	432032	2	VALLIANT TEL CO	0.4871	0.5102	0.5361	0.5361
OKLAHOMA	435215	1	SOUTHWESTERN BELL-OK	0.1352	0.1352	0.1341	0.1378
OREGON	532359	2	BEAVER CREEK COOP	0.4825	0.4826	0.4799	0.4740
OREGON	532362	2	CANBY TEL ASSN	0.5010	0.5068	0.5158	0.5147
OREGON	532363	2	CLEAR CREEK MUTUAL	0.4501	0.4556	0.4517	0.4480
OREGON	532364	2	COLTON TEL CO	0.5159	0.5054	0.4849	0.4819
OREGON	532369	2	EAGLE TEL SYSTEMS	0.8500	0.8500	0.8500	0.8500
OREGON	532371	2	CASCADE UTIL INC	0.4229	0.4616	0.4674	0.4709
OREGON	532373	2	GERVAIS TELEPHONE CO	0.0000	0.0000	0.0000	0.4219
OREGON	532376	2	HELIX TEL CO.	0.8500	0.8500	0.8500	0.8500
OREGON	532378	2	TRANS-CASCADES TEL	0.6386	0.7398	0.8073	0.8313
OREGON	532384	2	MONITOR COOP TEL	0.5641	0.5665	0.5831	0.6048
OREGON	532387	2	NEHALEM TEL & TEL	0.7516	0.7435	0.7514	0.7765
OREGON	532388	2	NORTH STATE TEL CO.	0.8500	0.8500	0.8244	0.8325
OREGON	532389	2	OREGON TEL CORP	0.8500	0.8500	0.8500	0.8500
OREGON	532392	2	PINE TEL SYSTEM INC.	0.8500	0.8500	0.8500	0.8500
OREGON	532393	2	PIONEER TEL COOP	0.5161	0.5275	0.6229	0.6289
OREGON	532397	2	SCIO MUTUAL TEL ASSN	0.5525	0.5589	0.5530	0.5590
OREGON	532456	2	MALHEUR HOME TEL CO	0.6461	0.6671	0.7915	0.7915
OREGON	535163	1	QWEST CORP-OR	0.1657	0.1550	0.1396	0.1396
SOUTH CAROLINA	245194	1	SOUTHERN BELL-SC	0.1247	0.1134	0.1046	0.0982
SOUTH DAKOTA	391652	2	PRAIRIEWAVE COMM TEL	0.5743	0.6101	0.5778	0.6014
SOUTH DAKOTA	391680	2	SULLY BUTTES TEL	0.5360	0.5160	0.6194	0.6194
SOUTH DAKOTA	391689	2	WEST RIVER COOP	0.8500	0.8500	0.8500	0.8500
SOUTH DAKOTA	395145	1	QWEST CORP-SD	0.2525	0.2742	0.2743	0.2743
TENNESSEE	295185	1	SO. CENTRAL BELL -TN	0.1025	0.0915	0.0823	0.0796
TEXAS	442041	2	BRAZOS TEL COOP INC	0.4742	0.4845	0.4867	0.4867
TEXAS	442046	2	CAP ROCK TEL COOP	0.5509	0.5536	0.5362	0.5518
TEXAS	442060	2	COMANCHE COUNTY TEL	0.6310	0.5938	0.6129	0.6129
TEXAS	442065	2	CUMBY TEL COOP INC	0.7613	0.7230	0.7209	0.7209
TEXAS	442066	2	DELL TEL. CO-OP - TX	0.8500	0.8500	0.8500	0.8500
TEXAS	442068	2	EASTEX TEL COOP INC	0.2755	0.2592	0.4208	0.4233
TEXAS	442069	2	ELECTRA TELEPHONE CO	0.3632	0.3449	0.3445	0.3445
TEXAS	442070	2	ETEX TEL COOP INC	0.3211	0.2767	0.3419	0.3419
TEXAS	442073	2	BORDER TO BORDER	0.8500	0.8500	0.8500	0.8500
TEXAS	442090	2	ALENCO COMMUNICATION	0.6410	0.6848	0.6720	0.6719

Table 8.12
Weighted Interstate DEM Factors by Study Area

State	Study Area ID Code	Type	Study Area Name	1998	1999	2000	2001
TEXAS	442093	2	INDUSTRY TEL CO	0.6288	0.6104	0.6183	0.6183
TEXAS	442097	2	KERRVILLE TEL CO	0.3565	0.3053	0.4933	0.4886
TEXAS	442104	2	LAKE LIVINGSTON TEL	0.6963	0.7354	0.7405	0.7405
TEXAS	442105	2	LIPAN TEL CO	0.4875	0.5063	0.5076	0.5076
TEXAS	442116	2	MUENSTER DBA NORTEX	0.5348	0.5446	0.5571	0.5571
TEXAS	442135	2	SOUTHWEST TEXAS TEL	0.5560	0.5352	0.5074	0.5086
TEXAS	442150	2	TATUM TEL CO	0.3359	0.3440	0.3541	0.3541
TEXAS	442151	2	TAYLOR TEL CO-OP INC	0.3535	0.3539	0.3633	0.3633
TEXAS	442166	2	WEST TEXAS RURAL TEL	0.5967	0.6151	0.6373	0.6532
TEXAS	442168	2	WES-TEX TEL CO-OP	0.4442	0.4472	0.4434	0.4434
TEXAS	445216	1	SOUTHWESTERN BELL-TX	0.1076	0.1013	0.0968	0.0982
UTAH	505107	1	QWEST CORP-UT	0.1605	0.1538	0.1447	0.1447
VERMONT	143331	2	NORTHLAND TEL. CO-VT	0.8500	0.8500	0.8500	0.8500
WASHINGTON	522451	2	WESTERN WAHKIAKUM	0.7644	0.7619	0.7603	0.7725
WASHINGTON	525161	1	QWEST CORP-WA	0.1455	0.1366	0.1251	0.1251
WISCONSIN	330855	2	BRUCE TEL CO, INC	0.4592	0.5257	0.5206	0.5271
WISCONSIN	330860	2	CHEQUAMEGON COM COOP	0.8500	0.8500	0.8500	0.8500
WISCONSIN	330908	2	MARQUETTE-ADAMS COOP	0.6204	0.6361	0.6423	0.6423
WISCONSIN	330910	2	MILLTOWN MUTUAL TEL	0.5896	0.5745	0.5763	0.6271
WISCONSIN	330920	2	NIAGARA TEL CO	0.8500	0.8500	0.8500	0.8500
WISCONSIN	330936	2	INDIANHEAD TEL CO	0.5966	0.7029	0.6059	0.6059
WISCONSIN	330953	2	SPRING VALLEY TEL CO	0.0000	0.0000	0.0000	0.5959
WISCONSIN	330973	2	WITTENBERG TEL CO	0.3216	0.3329	0.3485	0.3496
WISCONSIN	335220	1	WISCONSIN BELL	0.1301	0.1260	0.1199	0.1377
WYOMING	512251	2	RANGE TEL COOP - WY	0.7297	0.7297	0.8500	0.8500
WYOMING	512289	2	CHUGWATER TEL CO	0.8500	0.8500	0.8500	0.8500
WYOMING	512291	2	DUBOIS TEL EXCHANGE	0.8500	0.8500	0.8500	0.8500
WYOMING	512297	2	UNION TELEPHONE CO	0.8500	0.8500	0.8500	0.8500
WYOMING	515108	1	QWEST CORP-WY	0.2679	0.2621	0.2500	0.2500
			Average Schedule Estimate	0.4153	0.3849	0.3630	0.3588

Table 8.13
State Code Reference

SORTED BY STATE ALPHABETICALLY

STATE	STATE CODE
ALABAMA	25
ALASKA	61
ARIZONA	45
ARKANSAS	40
CALIFORNIA	54
COLORADO	46
CONNECTICUT	13
DELAWARE	56
DISTRICT OF COLUMBIA	57
FLORIDA	21
GEORGIA	22
GUAM	66
HAWAII	62
IDAHO	47
ILLINOIS	34
INDIANA	32
IOWA	35
KANSAS	41
KENTUCKY	26
LOUISIANA	27
MAINE	10
MARYLAND	18
MASSACHUSETTS	11
MICHIGAN	31
MINNESOTA	36
MISSISSIPPI	28
MISSOURI	42
MONTANA	48
NEBRASKA	37
NEVADA	55
NEW HAMPSHIRE	12
NEW JERSEY	16
NEW MEXICO	49
NEW YORK	15
NORTH CAROLINA	23
NORTH DAKOTA	38
NORTHERN MARIANA ISLANDS	65
OHIO	30
OKLAHOMA	43
OREGON	53
PENNSYLVANIA	17
PUERTO RICO	63
RHODE ISLAND	58
SOUTH CAROLINA	24
SOUTH DAKOTA	39
TENNESSEE	29
TEXAS	44
UTAH	50
VERMONT	14
VIRGIN ISLANDS	64
VIRGINIA	19
WASHINGTON	52
WEST VIRGINIA	20
WISCONSIN	33
WYOMING	51

SORTED BY STATE CODE NUMERICALLY

STATE CODE	STATE
10	MAINE
11	MASSACHUSETTS
12	NEW HAMPSHIRE
13	CONNECTICUT
14	VERMONT
15	NEW YORK
16	NEW JERSEY
17	PENNSYLVANIA
18	MARYLAND
19	VIRGINIA
20	WEST VIRGINIA
21	FLORIDA
22	GEORGIA
23	NORTH CAROLINA
24	SOUTH CAROLINA
25	ALABAMA
26	KENTUCKY
27	LOUISIANA
28	MISSISSIPPI
29	TENNESSEE
30	OHIO
31	MICHIGAN
32	INDIANA
33	WISCONSIN
34	ILLINOIS
35	IOWA
36	MINNESOTA
37	NEBRASKA
38	NORTH DAKOTA
39	SOUTH DAKOTA
40	ARKANSAS
41	KANSAS
42	MISSOURI
43	OKLAHOMA
44	TEXAS
45	ARIZONA
46	COLORADO
47	IDAHO
48	MONTANA
49	NEW MEXICO
50	UTAH
51	WYOMING
52	WASHINGTON
53	OREGON
54	CALIFORNIA
55	NEVADA
56	DELAWARE
57	DISTRICT OF COLUMBIA
58	RHODE ISLAND
61	ALASKA
62	HAWAII
63	PUERTO RICO
64	VIRGIN ISLANDS
65	NORTHERN MARIANA ISLANDS
66	GUAM

9. Quality of Service

Introduction

This section summarizes various kinds of service quality data filed by certain incumbent local exchange telephone companies for calendar year 2002. The data track both the quality of service provided to retail customers (business and residential) and to access customers (interexchange carriers).

The Federal Communications Commission (FCC or Commission) does not impose service quality standards on communications common carriers. Rather, the Commission annually monitors data submitted by incumbent carriers that collectively serve about 90% of the nation's access lines and periodically publishes a report on quality of service trends.[1] The data contained in this section provide a summary of recent quality of service indicators including customer-initiated trouble reports and company responses. This section publishes information about company performance and statistics about company responsiveness to network failures and associated consumer complaints. We include, in the tables following the text, comparative data about various service parameters including installation, maintenance, switch downtime, and trunk blocking, along with associated customer perception data.

Background

At the end of 1983, anticipating AT&T's imminent divestiture of its local operating companies, the Commission directed the Common Carrier Bureau[2] to establish a monitoring program that would provide a basis for detecting adverse trends in network service quality. Throughout 1985, the Bureau modified the service quality reporting requirements to reduce unnecessary paperwork and to ensure that needed information would be provided in a more uniform format. The data were received semiannually, typically in March and August, and formed the basis for FCC summary reports published in June 1990 and July 1991.

With the implementation of price-cap regulation for certain local exchange carriers, the Commission made several major changes to the service quality monitoring program beginning with reports filed in 1991. First, the Commission expanded the class of companies filing reports to

---

1 The last report was released in January 2003, which covered data for 2001. *See* Industry Analysis and Technology Division, Wireline Competition Bureau, Federal Communications Commission, *Quality of Service of the Local Operating Companies* (rel. Jan. 30, 2003). This report can be found on the Commission's website at www.fcc.gov/wcb/iatd/stats.html under the file name QUAL02.ZIP.

2 As the result of a reorganization in March 2002, Common Carrier Bureau functions described in this section are now performed by the Wireline Competition Bureau. In this section, references to the Common Carrier Bureau apply to activities prior to the above date.

include non-Bell carriers subject to price-cap regulation.[3] Second, the Commission included service quality reports in the Automated Reporting Management Information System (ARMIS).[4] Third, the Commission ordered significant changes to the kinds of data these carriers had to report.[5] Following these developments, the Commission released service quality summary reports in February 1993, March 1994, March 1996, September 1998, December 1999, December 2001, and January 2003.

In 1996, pursuant to requirements in the Telecommunications Act of 1996,[6] the Commission reduced the frequency of the filed data from quarterly to annual submissions.[7] In May 1997, relevant definitions were clarified further. These changes have been reflected starting with data covering the 1997 calendar year.

The Data

---

3 *Policy and Rules Concerning Rates for Dominant Carriers*, CC Docket No. 87-313, Second Report and Order, 5 FCC Rcd 6786, 6827-31 (1990) (*LEC Price Cap Order*) (establishing the current service quality monitoring program and incorporating the service quality reports into the ARMIS program), Erratum, 5 FCC Rcd 7664 (1990), *modified on recon.*, 6 FCC Rcd 2637 (1991), *aff'd sub nom.*, *Nat'l Rural Telecom Ass'n v. FCC*, 988 F.2d 174 (D.C. Cir. 1993). The incumbent local exchange carriers that are rate-of-return regulated are not subject to federal service quality reporting requirements.

4 *LEC Price Cap Order*, 5 FCC Rcd at 6827-30. The ARMIS database includes a variety of mechanized company financial and infrastructure reports in addition to the quality-of-service reports. Most data are available disaggregated to a study area or state level.

5 *Id.*; *Policy and Rules Concerning Rates for Dominant Carriers*, CC Docket No. 87-313, Memorandum Opinion and Order, 6 FCC Rcd 2974 (1991) (*Service Quality Order*), *recon.,* 6 FCC Rcd 7482 (1991). Previously the Common Carrier Bureau had collected data on five basic service quality measurements from the Bell Operating Companies. These were customer satisfaction levels, dial tone delay, transmission quality, on time service orders, and percentage of call blocking due to equipment failure.

6 *Telecommunications Act of 1996*, Pub. L. No. 104-104, 110 Stat. 56.

7 Orders implementing filing frequency and other reporting requirement changes associated with implementation of the Telecommunications Act of 1996 are as follows: *Implementation of the Telecommunications Act of 1996: Reform of Filing Requirements and Carrier Classifications*, CC Docket No. 96-193, Order and Notice of Proposed Rulemaking, 11 FCC Rcd 11716 (1996); *Revision of ARMIS Quarterly Report (FCC Report 43-01) et al.*, CC Docket No. 96-193, Order, 11 FCC Rcd 22508 (1996); *Policy and Rules Concerning Rates for Dominant Carriers*, CC Docket No. 87-313, Memorandum Opinion and Order, 12 FCC Rcd 8115 (1997); *Revision of ARMIS Annual Summary Report (FCC Report 43-01) et al.*, AAD No. 95-91, Order, 12 FCC Rcd 21831 (1997).

The source data used in preparing this section may be useful for further investigation and can be readily extracted from the ARMIS 43-05 and 43-06 tables on the online database maintained on the FCC website at <www.fcc.gov/wcb/eafs>. The data are also available from Qualex International, at (202) 863-2893. A number of prior data summary reports are available through the FCC's Reference Information Center (Courtyard Level) at 445 12th Street, SW, Washington, D.C. 20554.

The data presented in this section summarize the most recent ARMIS 43-05 and 43-06 carrier reports, setting forth data for calendar year 2002. The tables accompanying this section highlight many of the data elements now received by the Commission. Tables include data from each major holding company of the regional Bell companies, along with GTE which is now part of Verizon, and Sprint.[8]

The data items summarized in the tables are based on information aggregated by the companies on a study area or state basis as well as a fairly extensive amount of raw data about switching outages, including outage durations and number of lines affected. A number of useful measures were calculated from these raw data records such as outage line-minutes per access line and average outage duration.

The data summarized in the tables of this section contain sums, or weighted averages, of data reported at the state or study area level of aggregation. Such data are useful in assessing overall trends. Where information is reported in terms of percentages or average time intervals, data presented in the tables are based on a composite of individual study area data that are calculated by weighting the percentage or time interval figures. For example, we weight the percent of commitments met by the corresponding number of orders provided in the filed data.[9]

---

8 In February 1992, United Telecommunications Inc. became Sprint Corporation (Local Division); and in March 1993, Sprint Corporation acquired Centel Corporation. Bell Atlantic and NYNEX merged in August 1997, and then merged with GTE in 2000. Verizon Communications is shown separately for GTE, Verizon North (the former NYNEX companies), and Verizon South (the former Bell Atlantic Companies). SBC, Pacific Telesis and Ameritech are shown separately despite the merger of SBC and Pacific Telesis in April 1997 and SBC and Ameritech in October 1999.

9 Company composite data were typically recalculated on a consistent basis from study area data, particularly to assure that averages are calculated in a consistent manner. Although the companies have prepared their own company rollups, we have discovered various inconsistencies or inaccuracies in some of these company-prepared composites. We have therefore weighted data involving percentages or time intervals in order to arrive at the more consistent composite data shown in the tables and expect that the companies will want to review their procedures for preparing composites. Parameters used for weighting in this section were appropriate for the composite being calculated and were based on the raw data filed by the carriers but are not necessarily shown in the tables. For example, we calculate composite installation interval data by summing the

The key items contained in the tables are summarized below. Installation, maintenance and customer complaint data are shown in Table 9.1 and switch downtime and trunk servicing data are shown in Table 9.2. Installation and maintenance data are presented separately for services provided to end users and for interexchange carrier access facilities. Outage data categorized by cause are shown in Table 9.3. Customer perception data are contained in Table 9.4 and the associated survey sample sizes are contained in Table 9.5. The tables cover data for 2002. This section displays a number of data elements that have remained roughly comparable over the past few years. More detailed information on the raw data from which this section has been developed is contained on the Commission's website for the ARMIS database noted above and in the report noted in footnote 2. In addition, complete data descriptions are available in several Commission Orders. [10]

---

individual study area results multiplied by the number of installation orders reported for each study area and then dividing the result by the total number of orders.

10 Orders implementing filing frequency and other reporting requirement changes associated with implementation of the Telecommunications Act of 1996 are as follows: *Implementation of the Telecommunications Act of 1996: Reform of Filing Requirements and Carrier Classifications*, Order and Notice of Proposed Rulemaking, 11 FCC Rcd 11716 (1996); *Revision of ARMIS Quarterly Report (FCC Report 43-01) et al.*, Order, 11 FCC Rcd 22508 (1996); *Policy and Rules Concerning Rates for Dominant Carriers*, Memorandum Opinion and Order, 12 FCC Rcd 8115 (1997); *Revision of ARMIS Annual Summary Report (FCC Report 43-01) et al.*, Order, 12 FCC Rcd 21831 (1997).

Table 9.1
Installation, Maintenance, & Customer Complaints
Company Comparison - 2002

Company	BellSouth	Qwest	SBC Ameritech	SBC Pacific	SBC Southwestern	Verizon North	Verizon South	Verizon GTE	Sprint
ACCESS SERVICES PROVIDED TO INTEREXCHANGE CARRIERS -- SWITCHED ACCESS									
Percent Installation Commitments Met	100.0	98.5	85.2	90.5	85.1	98.7	98.7	91.2	93.8
Average Installation Interval (days)	19.1	12.7	43.3	28.3	31.7	29.7	23.0	25.5	16.5
Average Repair Interval (hours)	0.7	1.7	22.3	16.6	13.5	2.6	3.2	10.4	2.8
ACCESS SERVICES PROVIDED TO INTEREXCHANGE CARRIERS -- SPECIAL ACCESS									
Percent Installation Commitments Met	99.9	96.9	98.1	85.3	89.6	88.4	94.6	90.5	92.9
Average Installation Interval (days)	13.1	10.8	15.2	28.7	12.7	25.2	17.1	20.5	9.9
Average Repair Interval (hours)	3.0	2.4	4.0	3.4	3.2	8.1	3.3	14.6	4.7
LOCAL SERVICES PROVIDED TO RESIDENTIAL AND BUSINESS CUSTOMERS									
Percent Installation Commitments Met	93.0	99.4	99.0	99.5	98.6	98.6	98.5	98.7	97.8
Residence	97.1	99.5	99.1	99.6	98.7	98.6	98.7	98.9	98.2
Business	88.9	98.6	98.3	98.9	98.0	97.8	96.7	96.8	94.9
Average Installation Interval (days)	1.3	0.6	2.1	1.4	1.6	1.1	1.3	0.6	1.6
Residence	1.0	0.5	2.1	1.2	1.6	1.0	1.2	0.4	1.5
Business	1.6	1.4	2.6	2.7	1.8	1.8	2.4	1.7	2.5
Average Out of Service Repair Interval (hours)	18.4	13.6	18.6	23.5	19.8	23.8	21.6	14.3	15.1
Residence	20.0	13.6	18.9	25.9	21.0	25.1	22.9	15.4	15.2
Business	10.6	13.5	17.1	12.1	13.2	18.9	15.2	9.2	13.7
Initial Trouble Reports per Thousand Lines	285.0	111.4	165.7	129.0	186.8	175.1	135.8	143.9	165.6
Total MSA	267.5	110.5	169.1	126.8	173.3	182.1	132.7	138.2	148.0
Total Non MSA	380.7	115.1	128.4	179.9	254.4	133.1	172.3	165.1	200.6
Total Residence	326.7	134.1	214.6	168.8	258.8	245.0	178.5	165.2	202.3
Total Business	174.8	61.2	75.1	58.9	71.9	81.8	65.1	95.0	69.0
Troubles Found per Thousand Lines	161.3	76.2	111.9	106.2	130.2	125.9	102.9	122.1	93.0
Repeat Troubles as a Pct. of Trouble Reports	19.8%	21.9%	28.3%	13.3%	15.9%	20.1%	18.9%	12.4%	19.6%
Res. Complaints per Mill. Res. Access Lines	203.8	169.1	324.4	20.4	26.8	166.9	312.5	86.7	110.3
Bus.Complaints per Mill. Bus. Access Lines	59.3	129.3	102.4	4.6	7.1	47.9	58.6	33.8	40.2

Please refer to text for notes and data qualifications

Table 9.2
Switch Downtime & Trunk Blocking
Company Comparison - 2002

Company	BellSouth	Qwest	SBC Ameritech	SBC Pacific	SBC Southwestern	Verizon North	Verizon South	Verizon GTE	Sprint
Total Access Lines in Thousands	22,955	15,682	19,151	17,248	15,294	17,442	21,368	16,894	7,953
Total Trunk Groups	3,577	3,378	1,111	1,581	802	826	1,005	1,669	7,436
Total Switches	1,637	1,337	1,455	778	1,652	1,279	1,344	3,130	1,563
Switches with Downtime									
Number of Switches	68	252	201	32	71	34	28	40	136
As a Percentage of Total Switches	4.2%	18.8%	13.8%	4.1%	4.3%	2.7%	2.1%	1.3%	8.7%
Average Switch Downtime in Seconds per Switch									
For All Events	97.8	95.0	90.5	4.2	49.0	36.3	31.2	117.2	460.8
For Unscheduled Events Over 2 Minutes	88.0	78.0	29.5	3.2	44.7	33.6	30.3	118.9	381.1
For Unscheduled Downtime More Than 2 Minutes									
Number of Occurrences or Events	33	42	25	8	11	26	13	42	71
Events per Hundred Switches	2.0	3.1	1.7	1.0	0.7	2.0	1.0	1.3	4.5
Events per Million Access Lines	1.44	2.68	1.31	0.46	0.72	1.49	0.61	2.49	8.93
Average Outage Duration in Minutes	72.7	41.4	28.6	5.1	111.8	27.6	52.2	147.7	139.8
Average Lines Affected per Event in Thousands	21.8	6.3	28.1	37.5	23.8	23.7	22.2	6.9	12.3
Outage Line-Minutes per Event in Thousands	766.9	218.7	644.9	171.9	2,900.1	483.1	163.6	859.8	1,896.0
Outage Line-Minutes per 1,000 Access Lines	1,102.5	585.7	841.9	79.7	2,085.8	720.1	99.5	2,137.6	16,925.4
For Scheduled Downtime More Than 2 Minutes									
Number of Occurrences or Events	4	51	58	0	7	3	3	1	64
Events per Hundred Switches	0.2	3.8	4.0	0.0	0.4	0.2	0.2	0.0	4.1
Events per Million Access Lines	0.17	3.25	3.03	0.00	0.46	0.17	0.14	0.06	8.05
Average Outage Duration in Minutes	5.1	4.0	24.8	NA	14.3	10.7	2.3	NA	32.4
Avg. Lines Affected per Event in Thousands	8.5	11.2	18.5	NA	52.3	20.8	23.6	NA	9.9
Outage Line-Minutes per Event in Thousands	28.1	53.3	539.9	NA	243.6	203.9	55.6	NA	364.7
Outage Line-Minutes per 1,000 Access Lines	4.9	173.4	1,635.2	0.0	111.5	35.1	7.8	0.4	2,934.9
% Common Trunk Grps. Exceeding Blocking Objectives	2.60%	2.19%	8.37%	1.45%	0.25%	3.63%	8.26%	0.06%	0.15%

NA: Not available

Please refer to text for notes and data qualifications

Table 9.3
Switch Downtime Causes
Company Comparison - 2002

Company	BellSouth	Qwest	SBC Ameritech	SBC Pacific	SBC Southwestern	Verizon North	Verizon South	Verizon GTE	Sprint
Total Number of Outages									
1. Scheduled	4	51	58	0	7	3	3	1	64
2. Procedural Errors -- Telco. (Inst./Maint.)	0	0	0	0	4	3	1	4	20
3. Procedural Errors -- Telco. (Other)	5	7	1	1	0	0	0	9	0
4. Procedural Errors -- System Vendors	4	4	1	0	1	2	0	1	1
5. Procedural Errors -- Other Vendors	0	1	0	0	2	1	2	2	1
6. Software Design	9	2	13	0	3	7	2	1	3
7. Hardware Design	1	0	9	0	0	0	0	0	0
8. Hardware Failure	8	25	1	6	0	12	5	15	13
9. Natural Causes	1	0	0	0	1	1	1	4	3
10. Traffic Overload	0	0	0	0	0	0	0	0	0
11. Environmental	0	0	0	0	0	0	0	1	2
12. External Power Failure	4	3	0	0	0	0	2	5	9
13. Massive Line Outage	0	0	0	0	0	0	0	0	3
14. Remote	0	0	0	0	0	0	0	0	9
15. Other/Unknown	1	0	0	1	0	0	0	0	7
Total Outage Line-Minutes per Thousand Access Lines									
1. Scheduled	4.9	173.4	1,635.2	0.0	111.5	35.1	7.8	0.4	2,934.9
2. Procedural Errors -- Telco. (Inst./Maint.)	0.0	0.0	0.0	0.0	1,661.7	186.1	8.7	84.7	224.3
3. Procedural Errors -- Telco. (Other)	25.0	146.5	7.7	10.0	0.0	0.0	0.0	373.3	0.0
4. Procedural Errors -- System Vendors	211.0	28.3	3.3	0.0	7.0	24.3	0.0	94.9	264.7
5. Procedural Errors -- Other Vendors	0.0	84.6	0.0	0.0	390.1	0.5	0.5	109.9	9.6
6. Software Design	718.2	3.0	747.8	0.0	24.6	394.4	23.4	0.2	2,061.1
7. Hardware Design	3.7	0.0	76.5	0.0	0.0	0.0	0.0	0.0	0.0
8. Hardware Failure	78.4	180.7	6.7	47.9	0.0	114.7	17.7	674.6	2,446.6
9. Natural Causes	5.5	0.0	0.0	0.0	2.5	0.1	21.6	128.4	7,190.4
10. Traffic Overload	0.0	0.0	0.0	0.0	0.0	0.0	0.0	0.0	0.0
11. Environmental	0.0	0.0	0.0	0.0	0.0	0.0	0.0	561.7	60.6
12. External Power Failure	45.4	142.5	0.0	0.0	0.0	0.0	27.6	110.0	1,941.4
13. Massive Line Outage	0.0	0.0	0.0	0.0	0.0	0.0	0.0	0.0	1,725.9
14. Remote	0.0	0.0	0.0	0.0	0.0	0.0	0.0	0.0	972.7
15. Other/Unknown	15.3	0.0	0.0	21.9	0.0	0.0	0.0	0.0	28.2

Please refer to text for notes and data qualifications

Table 9.4
Customer Perception Surveys - Percent of Customers Dissatisfied
Company Comparision - 2002

Company	BellSouth	Qwest	SBC Ameritech	SBC Pacific	SBC Southwestern	Verizon North	Verizon South	Verizon GTE	Sprint
Installations:									
Residential	10.25	7.17	10.67	6.35	8.12	5.26	5.07	4.36	NA
Small Business	9.58	15.93	11.85	6.30	8.87	9.20	8.16	7.69	NA
Large Business	7.33	NA	10.69	5.55	6.44	1.84	2.73	4.79	NA
Repairs:									
Residential	14.60	9.30	14.57	7.25	9.63	15.96	14.62	12.36	NA
Small Business	8.49	11.82	12.81	5.61	6.76	11.89	9.53	9.05	NA
Large Business	6.67	NA	11.67	4.08	5.90	4.39	2.98	4.42	NA
Business Office:									
Residential	12.26	3.63	13.23	5.96	8.88	6.78	5.71	6.20	NA
Small Business	14.26	7.09	12.48	5.79	7.67	7.67	8.73	9.04	NA
Large Business	9.00	NA	10.99	5.88	6.67	2.21	6.86	5.73	NA

NA: Not available

Please refer to text for notes and data qualifications

Table 9.5
Customer Perception Surveys - Sample Sizes
Company Comparision - 2002

Company	BellSouth	Qwest	SBC Ameritech	SBC Pacific	SBC Southwestern	Verizon North	Verizon South	Verizon GTE	Sprint
Installations:									
Residential	27,226	7,086	10,693	10,742	7,899	20,440	18,597	22,434	NA
Small Business	31,351	3,542	10,477	10,515	7,240	18,590	18,385	18,332	NA
Large Business	8,496	NA	3,355	3,206	2,660	837	1,104	313	NA
Repairs:									
Residential	27,948	2,267	10,722	12,615	10,819	20,349	18,550	18,523	NA
Small Business	34,260	513	10,745	10,358	10,719	20,323	18,116	22,439	NA
Large Business	7,929	NA	3,710	3,063	2,726	780	925	294	NA
Business Office:									
Residential	41,753	7,086	21,409	23,834	38,342	10,851	13,622	14,462	NA
Small Business	11,106	3,542	20,787	21,294	4,823	5,308	5,683	5,500	NA
Large Business	400	NA	3,454	4,681	2,639	660	845	227	NA

NA: Not available

Please refer to text for notes and data qualifications

10. Infrastructure

The infrastructure information contained in this section is based upon data collected by the FCC as part of its price-cap monitoring procedures.[1] This summary is intended to highlight changes in the use of technology in the local telephone company plant. The data (ARMIS 43-07 reports[2]) upon which this infrastructure summary is based are due April 1 for the previous calendar year. This infrastructure report includes data through 2002.[3] The most recent data were due April 1, 2003. No revisions have been filed in time for inclusion in this summary.

Background

The data items presented here summarize ARMIS Report 43-07, which is filed by local exchange carriers subject to mandatory price-cap regulation. The information contained in this report is for the years 1992 through 2002. Since last year, recent changes to our infrastructure data collection process are reflected in this year's data. A number of items have been eliminated from reporting requirements and no longer will be addressed in this report.[4] Most of the eliminated items relate to switching technologies that have become obsolete or reflect virtually complete deployment of capabilities such as touch-tone capability. New data are being collected

---

1 *Policy and Rules Concerning Rates For Dominant Carriers*, CC Docket No. 87-313, Second Report and Order, 5 FCC Rcd 6786 (1990) (*LEC Price Cap Order*), Erratum, 5 FCC Rcd 7664 (Com. Car. Bur. 1990); *Policy and Rules Concerning Rates For Dominant Carriers*, CC Docket No. 87-313, Memorandum Opinion and Order, 8 FCC Rcd 7474 (Com. Car. Bur. 1993) (*Service Quality Modifications Order*).

2 ARMIS, an acronym for Automated Reporting Management Information System, is a publicly available repository of financial, plant, demand, and quality-of-service data. Additional infrastructure data are contained in the ARMIS 43-08 report. See *Statistics of Communications Common Carriers*, published annually by the Wireline Competition Bureau's Industry Analysis and Technology Division for a compilation of ARMIS 43-08 infrastructure data.

3 See *Infrastructure of the Local Operating Companies Aggregated to the Holding Company Level*, released April 24, 1995 for data for the years 1989 and 1990. Some of the data for those early years are not a part of this summary and may contain discrepancies that make the early data inconsistent with that of later years. Reports containing data for the early years can be found in the infrastructure section of the FCC-State Link Internet site at www.fcc.gov/wcb/stats under the file names INFRA99.ZIP, INFRA98.ZIP, INFRA95.ZIP, and INFRA93.ZIP. More recent reports can be found in Section 10 of earlier versions of this report on the same web page under the section covering the Commission's Federal-State Joint Board Monitoring Reports.

4 Historical information for the entries that are no longer reported can be found in the 2002 *Monitoring Report*.

on hybrid copper/fiber interfaces in the network but the carriers have requested proprietary treatment for the data. As a result, the data are not provided in this public report.

The ARMIS 43-07 reports are filed only by those local exchange companies originally subject to mandatory price-cap regulation--the Bell operating companies (BOCs).[5] Together, these large companies are estimated to provide service to more than 90% of the nation's telephone lines. The data are generally filed at the study area level, which typically consists of a company's operations within a state. The state-by-state data are available from the Commission's ARMIS web page at <http://www.fcc.gov/wcb/eafs/>.[6] This web page has been redesigned and provides more features than were previously available. The information summarized in this report is organized into two sets of tables with the following designations: Table 10.1 shows switching system data and gross plant expenditures covering all types of plant. Table 10.2 shows transmission system data. Each set of tables contains segments for each of the regional Bell operating companies (along with Verizion's GTE companies shown separately) with aggregated summary data for all the reporting companies. The data summarized for each holding company reflect the aggregate of data filed for individual states or study areas and should be useful in assessing overall trends. In some cases, refiled data may cause values to differ from prior summary reports. Recent data reflect mergers of GTE and Bell Atlantic, which are now under the name Verizon Communications, and the acquisitions by SBC of Ameritech and Pacific Telesis.

Description of the Technologies and Analysis of the Data

The data in the attached tables provide a historical series for a variety of plant elements that illustrate the deployment of technology in the networks of the major local exchange carriers.[7] The data items provide a picture of the well established technologies in use. This report highlights key trends in the evolution of basic telecommunications infrastructure and illustrates the replacement of older technologies with newer ones. In some cases, older technologies either no longer exist or are in very limited use. This report reflects recent revisions to the ARMIS 43-07 report from which the data in this summary are obtained.[8]

---

5 See footnote 1.

6 To access ARMIS data from <www.fcc.gov/wcb/eafs> click on the words "run the application primary link and select the desired report, table and row(s)." To access data instructions and definitions applicable to the 43-07 report click on the words ARMIS site map at the top right of the screen and then select the 43-07 report and table desired.

7 A number of irregularities including time series anomalies were noted in the data. The companies are typically notified of these observed problems and either file revisions or explanations. Revisions are initially made available on the ARMIS database website noted above.

8 *2000 Biennial Regulatory Review – Comprehensive Review of the Accounting Requirements and ARMIS Reporting Requirements for Incumbent Local Exchange Carriers: Phase 2; Amendments to the Uniform System of Accounts for Interconnection;*

ARMIS data currently collected only cover circuit switches that provide a dedicated path through the network for the duration of a call, not routers or switches that are used to handle internet traffic or in connection with frame relay and ATM services that are specifically designed to handle data packets.[9] Almost all of the major local exchange carrier switches are digital. About one-third of these are ISDN capable. However, the rate at which new ISDN switching capability is being added to the networks has slowed considerably, in recent years with 162 additional ISDN capable switches being reported in 2002. Even so, in 2002, the reported number of equipped ISDN Primary Rate Interfaces increased by 1.4 percent, from 551,102 to 558,763. ISDN basic rate services also grew, in spite of the use of xDSL technologies, with about 84,495 reported new Basic Rate Interfaces equipped or working in 2002.

A number of transmission elements are included in Table 10.2. Definitions for these elements can be found on the Commissions ARMIS website noted above. These illustrate the rapid development of fiber capacity in terms of terminations, sheath kilometers, and links. The number of sheath kilometers of fiber more than doubled over the decade 1992-2002, with about 25,834 new fiber sheath kilometers being reported in 2002. During the same period, the number of sheath kilometers of copper remained steady at somewhat over 5 million, and other sheath data, in relative terms, were not significant.

Table 10.2 also highlights the relative magnitude of equipped and working channels. While copper channels have declined in 2002, fiber equipped channels have increased by about 10.7 percent, and fiber working channels have increased by about 6.6 percent. Total interoffice circuit links have only increased very slightly over last year. Although circuits connecting local central offices could typically be provided on only two fibers, the economics of fiber deployment have resulted in deployments of typical fiber cables containing more than 40 fibers. This suggests that there is a significant amount of fiber capacity currently unused in the *interoffice* transmission plant.[10]

Jurisdictional Separations Reform and Referral to the Federal-State Joint Board; and Local Competition and Broadband Reporting, CC Docket Nos. 00-199, 99-301, 97-212, 80-286, Report and Order in CC Docket Nos. 00-199, 97-212, and 80-286, Further Notice of Proposed Rulemaking in CC Docket Nos. 00-199, 99-301, and 80-286, 16 FCC Rcd 19911 (2001), *recon pending* (*Phase 2 Report and Order*).

9 Remote switches as defined in this report only cover those switches capable of functioning if the host switch fails.

10 A large portion of the cost of fiber deployment is associated with labor and installation rather than with the cable itself. Thus, the incremental cost of installing a larger fiber cable is typically relatively small. This suggests that the sheath-kilometer parameter shown in the attached tables may be a better measure of fiber coverage than fiber kilometers. In general, care should be exercised in interpreting aggregate fiber data when determining, for example, whether fiber is concentrated in certain parts of a company's service area with relatively little fiber elsewhere. See *Fiber Deployment Update - End of Year 1998*, released Sept. 9, 1999: <www.fcc.gov/wcb/iatd/stats.html>: FIBER98.ZIP

Although the overall level of growth in fiber has been high, its use in the local loop at present appears to be relatively small. The reporting companies included in this report had an installed base of about 215 million copper-pair mainframe terminations in their central offices for local loop use in 2002. In comparison, about 3 million fiber loop central office terminations had been installed by end-of-year 2002. The data show that the number of these terminations actually declined by about 8.6% during 2002 as compared to an increase of over 13% in 2001. In 2002 more modest growth in DS-3 terminations on fiber facilities is evident as compared to prior years. Over the longer term, fiber and hybrid copper/fiber systems will likely become increasingly important in the local loop as the number of high-quality copper pairs available to support higher data rate digital services declines.

As noted earlier, the data presented in this report do not include data associated with hybrid fiber/copper interfaces including information on offerings of xDSL services for which the companies requested proprietary treatment.[11] Nonetheless the number of ISDN capable lines can be used as an upper bound for potential broadband availability over copper loops, since copper loop characteristics necessary to support ISDN services are also required for newer xDSL services.[12] Readers interested in more disaggregated information may wish to examine data at a more localized level than presented here.[13]

(authored by J. Kraushaar, Industry Analysis and Technology Division, Wireline Competition Bureau, Federal Communications Commission).

11 xDSL (Digital Subscriber Loop) services that are now available offer broadband digital capability using special terminal equipment that enhances the capability of existing copper access lines.

12 Table 10.1 includes the number of switch terminations that are available for ISDN and ISDN capable lines. Table 10.2 includes the number of copper loops that are capable of supporting ISDN.

13 Individual study-area data are also available to address more localized issues. This information is available from the ARMIS web page at <www.fcc.gov/wcb/eafs/>.

Table 10.1
Switching Data
Total - All Companies

	1992	1993	1994	1995	1996	1997	1998	1999	2000	2001	2002
Local Switches	16,506	16,650	16,017	16,157	16,267	16,186	16,117	16,261	14,702	14,700	13,906
Tandems	477	475	456	470	484	481	493	492	498	516	520
Hosts	2,217	2,366	2,309	2,382	2,432	2,515	2,471	2,461	2,322	2,278	2,241
Remotes (Stand Alone Only)	5,689	6,349	6,706	7,140	7,098	7,164	7,977	8,103	7,335	7,356	7,538
Total Switches	16,701	16,858	16,195	16,342	16,486	16,448	16,392	16,516	14,953	14,972	14,208
Analog Stored Program Control	2,007	1,632	1,179	1,002	735	558	431	314	200	139	107
Digital Stored Program Control	12,739	13,733	13,987	14,601	15,356	15,722	15,961	16,202	14,753	14,833	14,101
Total Number Access Lines in Service (000)	125,776	129,642	133,409	138,907	143,239	150,043	155,530	159,364	158,107	153,614	146,034
Analog Stored Program Control Lines Served	49,989	42,746	33,699	29,409	24,803	21,416	16,688	11,713	7,192	4,810	3,283
Digital Stored Program Control Lines Served	73,815	85,549	98,799	108,903	118,149	128,470	138,842	147,651	150,915	148,804	142,752
Total Switches Equipped w/SS7-394 (InterLATA) Svc.	5,745	8,037	10,358	11,890	13,171	13,879	15,148	15,994	14,681	14,817	14,122
Total Switches Equipped with ISDN	1,437	2,146	2,670	3,258	3,852	4,681	5,392	5,735	5,340	5,364	5,526
Lines with Access to ISDN (000)	29,775	41,970	61,549	77,523	95,113	106,575	121,408	127,357	131,003	127,382	122,420
Basic Rate ISDN (BRI) Interfaces Equipped	491,430	591,561	801,518	1,039,456	1,507,551	1,797,254	2,491,509	2,720,871	2,775,102	3,059,482	3,143,977
Primary Rate ISDN (PRI) Interfaces Equipped	3,147	5,816	15,526	32,580	67,885	136,233	234,515	334,910	429,295	551,102	558,763

Source: ARMIS Report 43-07.

Table 10.1
Switching Data
BellSouth Companies

	1992	1993	1994	1995	1996	1997	1998	1999	2000	2001	2002
Local Switches	1,664	1,661	1,658	1,647	1,650	1,654	1,653	1,649	1,644	1,642	1,637
Tandems	66	70	70	71	70	70	71	71	73	77	77
Hosts	272	269	280	289	297	317	307	306	297	304	305
Remotes (Stand Alone Only)	703	714	732	742	747	766	765	765	776	819	829
Total Switches	1,678	1,680	1,677	1,668	1,670	1,674	1,673	1,668	1,665	1,665	1,664
Analog Stored Program Control	283	236	182	158	130	106	100	83	69	54	44
Digital Stored Program Control	1,395	1,444	1,495	1,510	1,540	1,568	1,573	1,585	1,596	1,611	1,620
Total Number Access Lines in Service (000)	18,607	19,233	20,141	21,064	22,019	23,080	23,909	24,458	24,558	23,756	22,955
Analog Stored Program Control Lines Served	7,173	5,929	4,837	4,455	4,020	3,746	3,536	2,972	2,362	1,729	1,309
Digital Stored Program Control Lines Served	11,434	13,304	15,304	16,609	17,999	19,334	20,373	21,486	22,197	22,027	21,646
Total Switches Equipped w/SS7-394 (InterLATA) Svc.	966	1,447	1,627	1,629	1,652	1,674	1,673	1,668	1,665	1,665	1,664
Total Switches Equipped with ISDN	224	324	407	467	518	584	596	645	691	678	697
Lines with Access to ISDN (000)	4,934	7,606	9,708	10,988	12,948	14,894	15,980	17,413	18,396	17,660	17,457
Basic Rate ISDN (BRI) Interfaces Equipped	50,774	65,607	76,348	80,641	122,043	167,512	183,458	202,391	223,294	228,898	230,066
Primary Rate ISDN (PRI) Interfaces Equipped	559	1,814	3,534	4,803	9,154	21,389	33,564	51,669	72,347	85,983	81,328

Source: ARMIS Report 43-07.

Table 10.1
Switching Data
Qwest Companies

	1992	1993	1994	1995	1996	1997	1998	1999	2000	2001	2002
Local Switches	1,834	1,841	1,738	1,641	1,521	1,441	1,446	1,428	1,400	1,354	1,337
Tandems	51	51	51	51	51	51	51	51	53	51	56
Hosts	195	222	232	238	248	249	253	251	245	252	226
Remotes (Stand Alone Only)	692	880	984	961	852	781	786	752	733	680	651
Total Switches	1,852	1,858	1,752	1,654	1,534	1,492	1,458	1,441	1,414	1,363	1,351
Analog Stored Program Control	294	261	213	188	146	113	95	71	20	1	1
Digital Stored Program Control	1,168	1,387	1,519	1,465	1,387	1,379	1,363	1,370	1,394	1,362	1,350
Total Number Access Lines in Service (000)	13,268	13,710	14,309	14,817	15,405	16,132	16,859	17,449	17,626	17,070	15,682
Analog Stored Program Control Lines Served	6,508	6,257	5,303	4,706	4,245	4,228	3,574	2,501	636	30	28
Digital Stored Program Control Lines Served	6,364	7,292	8,988	10,110	11,159	11,905	13,286	14,948	16,991	17,040	15,654
Total Switches Equipped w/SS7-394 (InterLATA) Svc.	470	620	819	1,116	1,143	1,305	1,346	1,350	1,340	1,311	1,311
Total Switches Equipped with ISDN	163	213	240	262	327	541	557	583	623	603	587
Lines with Access to ISDN (000)	4,757	3,982	5,045	6,192	9,668	10,264	11,189	12,522	14,573	14,419	13,153
Basic Rate ISDN (BRI) Interfaces Equipped	92,613	108,775	120,058	126,530	146,570	162,953	165,733	167,623	176,696	174,079	199,302
Primary Rate ISDN (PRI) Interfaces Equipped	396	674	742	2,315	2,734	4,329	4,867	6,112	7,822	11,046	61,993

Source: ARMIS Report 43-07.

Table 10.1
Switching Data
SBC Ameritech Companies

	1992	1993	1994	1995	1996	1997	1998	1999	2000	2001	2002
Local Switches	1,433	1,422	1,413	1,415	1,410	1,435	1,419	1,432	1,447	1,451	1,455
Tandems	46	47	47	46	46	47	51	52	53	55	63
Hosts	178	230	236	238	236	243	236	234	234	235	236
Remotes (Stand Alone Only)	666	684	717	731	743	769	764	775	790	789	790
Total Switches	1,473	1,469	1,460	1,461	1,456	1,482	1,470	1,485	1,500	1,506	1,518
Analog Stored Program Control	318	224	119	97	71	58	46	39	37	34	24
Digital Stored Program Control	1,155	1,245	1,341	1,364	1,385	1,424	1,424	1,446	1,463	1,472	1,494
Total Number Access Lines in Service (000)	16,887	17,500	18,122	19,310	19,553	20,335	20,790	21,036	20,898	20,074	19,151
Analog Stored Program Control Lines Served	7,898	5,862	3,845	3,727	3,228	2,793	2,193	1,811	1,730	1,491	927
Digital Stored Program Control Lines Served	8,988	11,638	14,278	15,583	16,324	17,541	18,597	19,225	19,168	18,583	18,224
Total Switches Equipped w/SS7-394 (InterLATA) Svc.	646	1,001	1,254	1,400	1,438	1,463	1,451	1,476	1,492	1,496	1,504
Total Switches Equipped with ISDN	181	387	444	489	601	695	784	816	822	844	933
Lines with Access to ISDN (000)	3,839	8,056	10,259	12,860	13,802	15,464	16,804	17,472	17,388	16,814	16,810
Basic Rate ISDN (BRI) Interfaces Equipped	56,352	67,415	87,862	97,550	226,355	180,280	220,867	259,312	271,468	283,600	290,367
Primary Rate ISDN (PRI) Interfaces Equipped	728	707	1,505	1,677	4,247	14,569	24,800	38,037	53,926	70,542	75,184

Source: ARMIS Report 43-07.

Table 10.1
Switching Data
SBC Pacific Telesis Companies

	1992	1993	1994	1995	1996	1997	1998	1999	2000	2001	2002
Local Switches	853	846	837	840	833	810	801	799	778	781	779
Tandems	20	20	20	20	20	21	24	24	24	31	31
Hosts	103	111	121	117	114	135	121	116	189	114	114
Remotes (Stand Alone Only)	253	302	320	316	310	364	361	350	361	360	358
Total Switches	873	866	857	860	853	830	824	822	802	812	810
Analog Stored Program Control	218	176	109	87	72	49	38	17	0	0	0
Digital Stored Program Control	652	687	746	772	781	781	786	805	802	812	810
Total Number Access Lines in Service (000)	14,661	14,971	15,417	16,021	16,460	17,155	18,158	18,285	18,236	17,788	17,248
Analog Stored Program Control Lines Served	8,128	7,036	5,029	4,036	3,354	2,422	1,825	754	0	0	0
Digital Stored Program Control Lines Served	6,532	7,934	10,387	11,985	13,106	14,733	16,333	17,531	18,236	17,788	17,248
Total Switches Equipped w/SS7-394 (InterLATA) Svc.	374	522	764	772	794	791	803	796	778	812	810
Total Switches Equipped with ISDN	150	229	347	417	473	531	551	574	574	562	560
Lines with Access to ISDN (000)	2,905	5,349	8,494	10,291	11,895	13,632	15,134	16,529	17,589	16,966	16,427
Basic Rate ISDN (BRI) Interfaces Equipped	47,661	65,683	115,146	171,305	304,182	314,003	468,493	489,369	421,744	630,816	615,934
Primary Rate ISDN (PRI) Interfaces Equipped	308	357	708	3,491	13,448	20,125	31,345	47,794	49,712	94,742	54,902

Source: ARMIS Report 43-07.

Table 10.1
Switching Data
SBC Southwestern Bell Companies

	1992	1993	1994	1995	1996	1997	1998	1999	2000	2001	2002
Local Switches	1,392	1,437	1,511	1,644	1,670	1,690	1,644	1,658	1,663	1,660	1,652
Tandems	67	64	60	60	60	60	67	56	69	70	70
Hosts	191	230	233	245	241	267	230	228	229	230	244
Remotes (Stand Alone Only)	488	672	779	935	1,077	1,077	1,158	1,163	1,152	1,150	1,150
Total Switches	1,425	1,469	1,539	1,679	1,730	1,750	1,711	1,727	1,715	1,716	1,722
Analog Stored Program Control	348	308	264	252	162	136	115	88	67	46	34
Digital Stored Program Control	855	1,078	1,202	1,369	1,568	1,614	1,596	1,639	1,648	1,670	1,688
Total Number Access Lines in Service (000)	12,693	13,180	13,611	14,095	14,104	15,306	15,872	16,287	16,411	15,842	15,294
Analog Stored Program Control Lines Served	7,455	7,078	6,608	6,531	5,657	5,055	4,119	3,107	2,246	1,448	963
Digital Stored Program Control Lines Served	4,924	6,000	6,907	7,502	8,447	10,251	11,753	13,180	14,165	14,394	14,331
Total Switches Equipped w/SS7-394 (InterLATA) Svc.	607	723	1,263	1,466	1,597	1,724	1,707	1,724	1,713	1,713	1,722
Total Switches Equipped with ISDN	92	92	123	303	331	331	360	428	441	461	472
Lines with Access to ISDN (000)	1,964	1,476	1,933	8,826	9,440	10,577	13,361	12,158	12,169	12,056	11,241
Basic Rate ISDN (BRI) Interfaces Equipped	88,960	88,960	57,041	108,784	104,604	185,018	225,427	267,190	281,459	310,326	308,501
Primary Rate ISDN (PRI) Interfaces Equipped	380	410	1,238	5,084	6,150	15,434	31,570	46,533	59,513	68,236	68,793

Source: ARMIS Report 43-07.

Table 10.1
Switching Data
Verizon - Bell Atlantic Companies

	1992	1993	1994	1995	1996	1997	1998	1999	2000	2001	2002
Local Switches	2,733	2,712	2,705	2,696	2,684	2,703	2,616	2,636	2,634	2,622	2,623
Tandems	65	65	65	65	71	67	67	74	76	81	87
Hosts	354	349	358	371	367	365	369	381	386	382	464
Remotes (Stand Alone Only)	1,329	1,365	1,407	1,424	1,444	1,447	1,405	1,437	1,435	1,424	1,660
Total Switches	2,768	2,747	2,738	2,729	2,723	2,737	2,652	2,682	2,683	2,675	2,681
Analog Stored Program Control	463	349	246	194	137	86	37	16	7	4	4
Digital Stored Program Control	2,305	2,398	2,492	2,535	2,586	2,651	2,615	2,666	2,676	2,671	2,677
Total Number Access Lines in Service (000)	33,879	34,774	35,745	36,959	38,305	39,714	40,838	41,833	41,669	40,582	38,810
Analog Stored Program Control Lines Served	11,797	9,750	7,569	5,576	4,057	2,975	1,442	568	218	112	55
Digital Stored Program Control Lines Served	22,082	25,024	28,176	31,383	34,248	36,739	39,396	41,266	41,451	40,469	38,754
Total Switches Equipped w/SS7-394 (InterLATA) Svc.	1,183	1,690	2,381	2,577	2,650	2,707	2,641	2,671	2,672	2,664	2,682
Total Switches Equipped with ISDN	409	629	839	930	1,079	1,220	1,298	1,304	1,305	1,303	1,328
Lines with Access to ISDN (000)	9,977	13,406	21,107	22,117	27,682	31,125	34,367	36,336	36,825	35,637	34,012
Basic Rate ISDN (BRI) Interfaces Equipped	132,307	164,380	282,051	363,320	505,652	660,542	1,088,060	1,167,022	1,226,934	1,258,543	1,330,487
Primary Rate ISDN (PRI) Interfaces Equipped	301	958	6,393	12,507	24,775	43,922	71,983	97,177	123,323	150,029	147,282

Source: ARMIS Report 43-07.

Table 10.1
Switching Data
Verizon - GTE Companies

	1992	1993	1994	1995	1996	1997	1998	1999	2000	2001	2002
Local Switches	6,597	6,731	6,155	6,274	6,499	6,453	6,538	6,659	5,136	5,190	4,423
Tandems	162	158	143	157	166	165	162	164	150	151	136
Hosts	924	955	849	884	929	939	955	945	742	761	652
Remotes (Stand Alone Only)	1,558	1,732	1,767	2,031	1,925	1,960	2,738	2,861	2,088	2,134	2,100
Total Switches	6,632	6,769	6,172	6,291	6,520	6,483	6,604	6,691	5,174	5,235	4,462
Analog Stored Program Control	83	78	46	26	17	10	0	0	0	0	0
Digital Stored Program Control	5,209	5,494	5,192	5,586	6,109	6,305	6,604	6,691	5,174	5,235	4,462
Total Number Access Lines in Service (000)	15,781	16,274	16,064	16,641	17,393	18,321	19,105	20,015	18,709	18,503	16,894
Analog Stored Program Control Lines Served	1,030	834	508	378	242	197	0	0	0	0	0
Digital Stored Program Control Lines Served	13,491	14,357	14,759	15,731	16,866	17,966	19,105	20,015	18,709	18,503	16,894
Total Switches Equipped w/SS7-394 (InterLATA) Svc.	1,499	2,034	2,250	2,930	3,897	4,215	5,527	6,309	5,021	5,156	4,429
Total Switches Equipped with ISDN	218	272	270	390	523	779	1,246	1,385	884	913	949
Lines with Access to ISDN (000)	1,399	2,095	5,003	6,249	9,678	10,619	14,574	14,926	14,064	13,830	13,320
Basic Rate ISDN (BRI) Interfaces Equipped	22,763	30,741	63,012	91,326	98,145	126,946	139,471	167,964	173,507	173,220	169,320
Primary Rate ISDN (PRI) Interfaces Equipped	475	896	1,406	2,703	7,377	16,465	36,386	47,588	62,652	70,524	69,281

Source: ARMIS Report 43-07.

Table 10.2
Transmission System Data
Total - All Companies

	1992	1993	1994	1995	1996	1997	1998	1999	2000	2001	2002
Sheath Kilometers:											
Total Sheath Kilometers	5,825,538	5,631,823	5,570,853	5,553,702	5,587,572	5,664,315	5,763,419	5,846,319	5,683,568	5,769,882	5,711,875
Copper	5,248,771	5,281,958	5,185,466	5,127,707	5,124,940	5,163,039	5,212,873	5,255,778	5,063,534	5,097,955	5,017,883
Fiber	291,471	341,415	378,038	419,175	456,814	495,380	536,520	576,868	604,175	655,753	681,587
Other	285,296	8,451	7,350	6,819	5,819	5,896	14,026	13,672	15,860	16,174	12,406
Interoffice Working Facilities:											
Total Circuit Links	19,926,411	20,533,013	23,293,421	25,385,271	24,387,840	28,847,081	32,231,481	41,873,877	47,960,986	52,221,937	52,226,424
Loop Plant -- Central Office Terminations:											
Total Equipped Channels	227,730,736	248,436,477	254,793,596	263,768,547	255,430,475	264,429,362	279,341,845	299,779,275	313,014,677	356,758,489	362,470,008
Copper	217,154,922	221,879,025	222,353,743	226,953,330	227,384,081	230,903,175	236,490,113	239,486,801	246,638,738	253,939,285	248,684,364
Fiber Digital Carrier	10,569,994	26,549,664	32,433,491	36,809,055	28,041,605	33,515,370	42,846,429	60,287,936	66,371,982	102,815,393	113,783,074
Other	5,821	7,791	6,360	6,162	4,789	10,817	5,303	4,538	3,957	3,811	2,570
Total Working Channels	139,618,361	142,822,216	149,000,831	155,980,548	163,245,940	170,083,120	182,546,160	190,911,880	193,922,477	225,431,349	216,483,361
Copper	132,456,117	133,010,643	136,073,024	141,452,266	144,576,836	147,286,389	151,593,687	151,501,241	151,494,238	151,678,473	137,864,407
Fiber Digital Carrier	7,159,115	9,807,620	12,924,773	14,525,425	18,666,394	22,793,636	30,950,165	39,163,693	42,213,715	73,751,357	78,617,515
Other	3,131	3,955	3,035	2,857	2,710	3,095	2,308	246,946	214,524	1,519	1,439
Other Transmission Facility Data:											
Copper Pairs Term Main Frame (Loop Plant Only)	209,059,369	212,060,160	210,515,830	212,867,099	213,115,863	215,534,261	218,990,613	218,470,177	217,441,743	218,397,896	215,320,122
Fiber Strands Term in the CO (Loop Plant Only)	476,713	598,657	982,625	1,203,705	1,465,877	1,651,999	2,019,697	2,125,055	2,881,827	3,267,300	3,008,735
Fiber Term at Customer Premises DS1 Rate	106,758	146,405	184,235	222,040	294,808	363,189	421,075	527,784	647,502	1,282,847	1,888,451
Fiber Term at Customer Premises DS3 Rate & Higher	14,824	16,251	19,963	22,699	32,352	29,893	47,205	92,534	167,284	227,831	253,213
ISDN Capable Lines	NA	NA	NA	NA	NA	105,949,659	107,514,215	122,963,106	116,839,259	105,059,057	105,956,829

NA: Not available

Source: ARMIS Report 43-07.

Table 10.2
Transmission System Data
BellSouth Companies

	1992	1993	1994	1995	1996	1997	1998	1999	2000	2001	2002
Sheath Kilometers:											
Total Sheath Kilometers	979,751	993,633	1,005,397	1,020,809	1,034,601	1,050,186	1,074,896	1,094,569	1,115,897	1,134,363	1,145,506
Copper	921,509	927,265	930,812	937,626	943,090	951,758	965,108	973,995	983,221	989,541	992,446
Fiber	56,692	65,100	73,370	82,012	90,093	96,852	105,335	116,507	129,209	141,356	149,609
Other	1,550	1,268	1,215	1,171	1,418	1,576	4,453	4,067	3,466	3,466	3,452
Interoffice Working Facilities:											
Total Circuit Links	2,702,141	2,935,085	4,287,654	4,756,430	5,245,925	6,107,816	6,134,728	8,564,658	9,828,726	10,690,256	10,835,682
Loop Plant -- Central Office Terminations:											
Total Equipped Channels	31,742,421	33,070,338	34,669,704	36,022,283	37,866,890	39,550,588	40,957,871	42,025,575	49,435,188	51,061,973	39,822,163
Copper	28,821,672	29,291,200	29,995,720	30,351,794	30,903,216	31,270,774	31,917,878	31,849,537	37,493,164	38,176,168	30,263,142
Fiber Digital Carrier	2,919,937	3,778,341	4,673,140	5,669,647	6,962,832	8,278,972	9,039,151	10,175,104	11,940,618	12,883,709	9,557,876
Other	812	798	842	842	842	842	842	934	1,406	2,096	1,145
Total Working Channels	20,196,488	21,275,558	23,284,636	24,682,894	26,230,400	27,921,162	29,836,968	30,422,706	33,655,481	34,114,639	25,039,974
Copper	17,874,950	18,288,532	19,283,574	19,871,262	20,318,019	20,708,890	21,233,672	21,237,643	22,044,514	21,597,814	17,250,216
Fiber Digital Carrier	2,321,451	2,986,937	4,000,986	4,811,550	5,912,292	7,212,190	8,603,214	9,184,935	11,610,551	12,516,193	7,789,007
Other	87	90	77	82	89	82	82	128	416	632	751
Other Transmission Facility Data:											
Copper Pairs Term Main Frame (Loop Plant Only)	26,382,231	26,433,408	26,451,200	26,527,293	26,342,776	26,703,438	27,082,625	26,602,864	31,771,617	32,464,246	26,813,386
Fiber Strands Term in the CO (Loop Plant Only)	52,591	59,663	73,260	106,710	138,364	157,957	185,416	205,840	226,360	248,433	310,092
Fiber Term at Customer Premises DS1 Rate	4,681	9,078	13,941	19,132	27,482	36,911	50,431	67,886	85,205	93,687	593,755
Fiber Term at Customer Premises DS3 Rate & Higher	5,490	3,294	4,034	4,559	5,353	6,847	8,974	35,492	94,022	107,998	112,931
ISDN Capable Lines	NA	NA	NA	NA	NA	25,918,582	15,841,265	13,049,642	13,111,821	12,636,844	16,230,309

NA: Not available

Source: ARMIS Report 43-07.

Table 10.2
Transmission System Data
Qwest Companies

	1992	1993	1994	1995	1996	1997	1998	1999	2000	2001	2002
Sheath Kilometers:											
Total Sheath Kilometers	743,027	757,868	750,756	753,942	722,753	717,084	722,157	735,920	754,162	762,412	770,660
Copper	699,219	707,384	694,797	691,844	660,393	653,205	650,929	662,816	675,009	676,615	684,193
Fiber	43,808	50,485	55,960	62,098	62,360	63,880	65,171	66,986	69,906	76,585	80,891
Other	0	0	0	0	0	0	6,057	6,119	9,247	9,212	5,576
Interoffice Working Facilities:											
Total Circuit Links	2,175,630	2,315,598	2,569,216	2,802,203	3,178,552	3,561,748	4,129,315	5,232,282	6,152,970	6,926,823	7,018,987
Loop Plant -- Central Office Terminations:											
Total Equipped Channels	23,533,213	23,876,582	24,088,839	24,246,870	25,284,411	24,893,900	27,316,968	28,023,288	28,733,473	29,643,140	30,106,628
Copper	22,956,294	23,170,964	23,393,955	23,561,093	23,500,796	23,193,518	25,517,759	25,361,821	25,581,184	25,939,651	26,077,832
Fiber Digital Carrier	575,314	703,502	694,588	685,674	1,782,962	1,699,888	1,799,003	2,661,211	3,152,009	3,703,244	4,028,568
Other	1,605	2,116	296	103	653	494	206	256	280	245	228
Total Working Channels	14,175,249	14,809,462	15,322,355	15,347,150	16,359,345	17,195,446	17,455,809	18,011,061	18,009,155	17,058,921	16,260,389
Copper	13,846,854	14,359,158	14,863,489	14,873,448	15,232,212	16,113,600	16,222,185	16,270,241	15,887,131	14,607,962	14,400,788
Fiber Digital Carrier	327,441	449,121	458,790	473,650	1,126,650	1,081,695	1,233,523	1,740,715	2,121,920	2,450,864	1,859,511
Other	954	1,183	76	52	483	151	101	105	104	95	90
Other Transmission Facility Data:											
Copper Pairs Term Main Frame (Loop Plant Only)	22,015,832	22,128,231	22,179,411	22,168,426	22,291,697	20,463,591	21,558,602	21,606,866	21,572,942	21,653,395	21,724,140
Fiber Strands Term in the CO (Loop Plant Only)	65,444	73,993	83,313	81,953	112,185	123,691	174,430	202,329	238,802	299,315	309,154
Fiber Term at Customer Premises DS1 Rate	11,837	20,010	24,386	28,875	30,109	46,296	91,105	136,878	267,251	316,665	349,948
Fiber Term at Customer Premises DS3 Rate & Higher	1,434	1,066	1,297	1,289	1,223	1,142	6,085	28,354	38,224	51,546	60,366
ISDN Capable Lines	NA	NA	NA	NA	NA	9,236,841	9,650,185	9,983,398	9,922,088	9,012,052	8,426,381

NA: Not available

Source: ARMIS Report 43-07.

Table 10.2
Transmission System Data
SBC Ameritech Companies

	1992	1993	1994	1995	1996	1997	1998	1999	2000	2001	2002
Sheath Kilometers:											
Total Sheath Kilometers	552,792	556,814	537,133	562,934	575,407	586,712	598,858	601,779	612,988	629,321	636,725
Copper	522,374	521,187	498,239	519,775	526,955	533,491	541,197	540,170	546,336	555,024	558,670
Fiber	29,468	34,655	37,980	42,370	47,676	52,450	56,687	60,637	65,632	73,334	77,084
Other	950	971	915	789	776	771	974	972	1,020	964	971
Interoffice Working Facilities:											
Total Circuit Links	2,783,389	2,800,655	2,964,296	3,278,058	3,577,253	4,118,183	4,912,927	5,990,907	6,753,643	7,625,684	8,084,023
Loop Plant -- Central Office Terminations:											
Total Equipped Channels	29,831,652	30,818,287	31,847,802	31,957,236	33,365,840	34,740,814	36,301,862	37,842,246	39,092,223	40,436,388	42,145,712
Copper	28,551,452	29,549,359	29,482,850	29,124,886	29,571,017	29,797,059	30,063,619	30,255,769	30,775,153	30,444,126	30,690,174
Fiber Digital Carrier	1,280,200	1,268,928	2,364,952	2,832,350	3,794,823	4,943,755	6,238,243	7,586,477	8,317,070	9,992,262	11,455,538
Other	0	0	0	0	0	0	0	0	0	0	0
Total Working Channels	19,283,745	18,610,716	19,105,653	19,714,345	20,506,219	21,152,075	21,782,557	22,227,572	22,495,633	21,786,411	20,997,868
Copper	18,317,812	17,811,513	18,096,153	18,478,770	18,896,376	19,082,995	19,216,231	19,135,507	18,993,978	18,124,703	17,272,552
Fiber Digital Carrier	965,933	799,203	1,009,500	1,235,575	1,609,843	2,069,080	2,566,326	3,092,065	3,501,655	3,661,708	3,725,316
Other	0	0	0	0	0	0	0	0	0	0	0
Other Transmission Facility Data:											
Copper Pairs Term Main Frame (Loop Plant Only)	28,244,797	28,687,860	28,645,733	28,217,638	28,693,470	28,970,660	29,303,138	29,605,539	30,212,004	29,938,625	30,208,945
Fiber Strands Term in the CO (Loop Plant Only)	40,664	56,834	66,035	79,661	103,648	123,302	141,621	165,171	205,342	275,069	300,927
Fiber Term at Customer Premises DS1 Rate	18,905	23,675	26,660	31,941	39,124	46,366	53,506	62,090	78,822	106,984	118,927
Fiber Term at Customer Premises DS3 Rate & Higher	1,871	2,434	2,755	3,192	3,874	4,453	5,145	5,788	7,188	9,583	10,810
ISDN Capable Lines	NA	NA	NA	NA	NA	9,339,241	9,476,166	9,499,034	9,469,137	9,054,353	8,618,397

NA: Not available

Source: ARMIS Report 43-07.

Table 10.2
Transmission System Data
SBC Pacific Telesis Companies

	1992	1993	1994	1995	1996	1997	1998	1999	2000	2001	2002
Sheath Kilometers:											
Total Sheath Kilometers	351,748	351,695	343,658	346,127	349,697	363,726	368,122	363,304	386,093	394,058	382,326
Copper	336,461	334,674	324,942	325,537	327,040	339,207	341,563	334,493	355,133	359,288	343,317
Fiber	13,412	15,814	17,598	19,472	21,513	23,375	25,416	27,648	29,797	33,227	37,466
Other	1,875	1,207	1,118	1,118	1,144	1,144	1,144	1,163	1,163	1,543	1,543
Interoffice Working Facilities:											
Total Circuit Links	2,104,431	2,137,179	2,568,706	2,646,904	2,240,779	3,369,967	3,760,855	4,352,282	5,032,433	5,141,975	4,792,666
Loop Plant -- Central Office Terminations:											
Total Equipped Channels	25,576,494	26,287,306	26,447,355	26,850,298	27,732,011	28,635,080	29,739,661	30,729,411	33,317,471	34,687,259	34,988,223
Copper	25,239,670	25,859,697	25,914,609	26,178,875	26,951,967	27,548,645	28,348,883	29,062,676	31,479,491	32,170,875	32,337,338
Fiber Digital Carrier	336,737	427,522	532,661	671,162	779,783	1,086,411	1,390,754	1,666,523	1,837,699	2,516,055	2,650,609
Other	87	87	85	261	261	24	24	212	281	329	276
Total Working Channels	15,624,516	15,840,904	16,110,206	16,877,850	17,719,765	18,254,128	20,103,518	20,963,786	23,081,376	22,773,561	22,080,915
Copper	15,400,695	15,556,249	15,758,760	16,448,199	17,212,991	17,569,012	19,235,044	19,936,233	21,930,468	21,380,638	20,803,417
Fiber Digital Carrier	223,744	284,575	351,364	429,536	506,657	685,092	868,450	1,027,425	1,150,752	1,392,728	1,277,338
Other	77	80	82	115	117	24	24	128	156	195	160
Other Transmission Facility Data:											
Copper Pairs Term Main Frame (Loop Plant Only)	24,098,663	24,632,897	24,577,002	24,619,462	25,055,625	25,412,880	25,953,289	26,639,408	27,102,231	27,403,873	27,620,878
Fiber Strands Term in the CO (Loop Plant Only)	35,565	39,830	33,538	34,692	37,156	88,192	97,385	101,516	115,670	139,598	182,250
Fiber Term at Customer Premises DS1 Rate	628	701	756	655	719	762	854	894	0	0	0
Fiber Term at Customer Premises DS3 Rate & Higher	1,710	2,410	3,108	4,047	3,113	6,145	7,432	9,456	13,132	16,805	19,925
ISDN Capable Lines	NA	NA	NA	NA	NA	12,803,002	14,007,670	14,466,224	15,930,217	14,563,646	15,240,270

NA: Not available

Source: ARMIS Report 43-07.

Table 10.2
Transmission System Data
SBC Southwestern Bell Companies

	1992	1993	1994	1995	1996	1997	1998	1999	2000	2001	2002
Sheath Kilometers:											
Total Sheath Kilometers	637,840	646,283	652,224	662,108	676,945	685,526	700,914	715,915	734,982	749,279	758,096
Copper	605,825	608,238	609,725	612,764	617,776	622,960	634,236	645,280	657,915	665,754	671,033
Fiber	28,407	35,548	40,621	47,530	57,228	60,561	66,074	70,023	76,442	82,893	86,431
Other	3,608	2,497	1,878	1,814	1,942	2,005	604	612	625	632	632
Interoffice Working Facilities:											
Total Circuit Links	2,028,241	2,132,469	2,271,891	2,583,685	2,887,611	3,374,225	4,013,947	5,040,973	5,747,378	6,133,750	6,011,924
Loop Plant -- Central Office Terminations:											
Total Equipped Channels	23,280,470	22,801,616	23,675,325	23,990,229	23,765,557	26,003,155	26,573,984	27,781,986	28,466,090	33,579,340	35,090,790
Copper	22,835,410	21,895,338	22,010,813	23,356,682	22,976,132	24,957,200	25,399,685	26,437,109	27,047,348	30,533,897	31,634,863
Fiber Digital Carrier	444,970	906,188	1,664,422	633,547	789,425	1,045,955	1,174,299	1,344,877	1,418,742	3,045,443	3,455,927
Other	90	90	90	0	0	0	0	0	0	0	0
Total Working Channels	13,400,320	13,431,477	15,446,486	15,917,610	16,579,937	16,305,661	17,626,797	17,857,937	18,053,445	16,482,996	15,888,373
Copper	13,047,301	12,703,861	14,046,786	15,376,311	15,937,288	15,532,286	16,738,819	16,854,720	16,970,439	15,386,074	14,767,650
Fiber Digital Carrier	352,945	727,542	1,399,626	541,299	642,649	773,375	887,978	1,003,217	1,083,006	1,096,922	1,120,723
Other	74	74	74	0	0	0	0	0	0	0	0
Other Transmission Facility Data:											
Copper Pairs Term Main Frame (Loop Plant Only)	22,047,874	21,379,496	22,010,903	21,990,829	22,185,268	22,926,817	22,904,300	23,579,244	24,032,521	24,062,333	24,290,865
Fiber Strands Term in the CO (Loop Plant Only)	41,947	56,560	66,497	124,026	189,365	193,409	206,178	158,881	256,736	329,584	388,011
Fiber Term at Customer Premises DS1 Rate	33,162	38,568	44,622	48,552	77,598	77,545	113,701	103,739	130,287	160,740	172,872
Fiber Term at Customer Premises DS3 Rate & Higher	1,612	1,916	2,566	2,733	4,365	5,039	5,615	1,995	3,668	4,523	4,828
ISDN Capable Lines	NA	NA	NA	NA	NA	3,773,275	4,157,674	12,158,269	12,168,819	12,055,812	11,177,094

NA: Not available

Source: ARMIS Report 43-07.

Table 10.2
Transmission System Data
Verizon - Bell Atlantic Companies

	1992	1993	1994	1995	1996	1997	1998	1999	2000	2001	2002
Sheath Kilometers:											
Total Sheath Kilometers	949,646	958,275	967,084	973,148	979,664	992,970	1,008,405	1,022,395	1,038,094	1,046,999	1,080,551
Copper	880,017	877,352	875,728	872,797	871,984	873,583	876,739	879,768	886,323	886,147	912,134
Fiber	66,619	78,415	89,132	98,425	107,141	118,987	130,872	141,888	151,432	160,494	168,185
Other	3,011	2,507	2,224	1,927	539	401	794	739	339	357	232
Interoffice Working Facilities:											
Total Circuit Links	5,142,664	5,159,173	5,201,204	5,213,347	5,357,022	5,853,744	6,834,238	8,687,801	10,262,940	11,001,835	11,120,804
Loop Plant -- Central Office Terminations:											
Total Equipped Channels	65,747,651	82,980,954	86,021,165	90,107,803	77,287,239	80,327,245	86,996,490	90,777,075	89,384,018	125,406,917	138,190,365
Copper	62,105,433	65,122,822	65,275,522	65,663,036	65,333,981	66,426,101	67,001,475	66,639,008	65,672,215	71,057,709	73,002,465
Fiber Digital Carrier	3,642,219	17,858,134	20,745,643	24,444,767	11,953,258	13,901,144	19,995,015	24,138,067	23,711,803	54,349,208	65,187,900
Other	0	0	0	0	0	0	0	0	0	0	0
Total Working Channels	38,168,035	40,222,933	40,922,175	43,690,966	45,428,073	48,600,177	53,815,181	57,437,438	55,422,738	90,645,132	94,487,929
Copper	36,121,824	36,776,495	36,387,944	37,927,283	37,998,341	39,429,529	39,221,423	39,858,933	39,081,964	43,800,016	37,580,147
Fiber Digital Carrier	2,046,213	3,446,439	4,534,231	5,763,683	7,429,732	9,170,648	14,593,758	17,578,505	16,340,774	46,845,116	56,907,782
Other	0	0	0	0	0	0	0	0	0	0	0
Other Transmission Facility Data:											
Copper Pairs Term Main Frame (Loop Plant Only)	59,659,102	60,557,866	60,577,213	60,635,648	60,742,136	61,342,895	61,875,146	61,342,016	60,962,933	60,979,463	62,622,453
Fiber Strands Term in the CO (Loop Plant Only)	213,998	273,279	604,501	704,901	804,787	872,210	1,088,063	1,247,579	1,799,523	1,942,003	1,487,203
Fiber Term at Customer Premises DS1 Rate	33,090	47,833	65,929	78,266	103,307	131,829	106,632	144,981	85,648	604,557	652,777
Fiber Term at Customer Premises DS3 Rate & Higher	676	1,306	1,767	2,333	3,381	4,094	9,515	11,225	10,090	36,396	43,716
ISDN Capable Lines	NA	NA	NA	NA	NA	31,943,090	40,648,786	47,540,926	38,205,741	35,587,450	34,658,178

NA: Not available

Source: ARMIS Report 43-07.

Table 10.2
Transmission System Data
Verizon - GTE Companies

	1992	1993	1994	1995	1996	1997	1998	1999	2000	2001	2002
Sheath Kilometers:											
Total Sheath Kilometers	1,610,734	1,367,255	1,314,600	1,234,633	1,248,505	1,268,110	1,290,068	1,312,437	1,041,353	1,053,450	938,012
Copper	1,283,366	1,305,857	1,251,223	1,167,365	1,177,702	1,188,835	1,203,101	1,219,257	959,596	965,586	856,090
Fiber	53,065	61,398	63,377	67,268	70,803	79,275	86,966	93,180	81,757	87,864	81,922
Other	274,303	0	0	0	0	0	0	0	0	0	0
Interoffice Working Facilities:											
Total Circuit Links	2,989,915	3,052,854	3,430,454	4,104,644	1,900,698	2,461,398	2,445,471	4,004,974	4,182,896	4,701,614	4,362,338
Loop Plant -- Central Office Terminations:											
Total Equipped Channels	28,018,835	28,601,394	28,043,406	30,593,828	30,128,527	30,278,580	31,455,009	42,599,694	44,586,214	41,943,472	42,126,127
Copper	26,644,991	26,989,645	26,280,274	28,716,964	28,146,972	27,709,878	28,240,814	29,880,881	28,590,183	25,616,859	24,678,550
Fiber Digital Carrier	1,370,617	1,607,049	1,758,085	1,871,908	1,978,522	2,559,245	3,209,964	12,715,677	15,994,041	16,325,472	17,446,656
Other	3,227	4,700	5,047	4,956	3,033	9,457	4,231	3,136	1,990	1,141	921
Total Working Channels	18,770,008	18,631,166	18,809,320	19,749,733	20,422,201	20,654,471	21,925,330	23,991,380	23,204,649	22,569,689	21,727,913
Copper	17,846,681	17,514,835	17,636,318	18,476,993	18,981,609	18,850,077	19,726,313	18,207,964	16,585,744	16,781,266	15,789,637
Fiber Digital Carrier	921,388	1,113,803	1,170,276	1,270,132	1,438,571	1,801,556	2,196,916	5,536,831	6,405,057	5,787,826	5,937,838
Other	1,939	2,528	2,726	2,608	2,021	2,838	2,101	246,585	213,848	597	438
Other Transmission Facility Data:											
Copper Pairs Term Main Frame (Loop Plant Only)	26,610,870	28,240,402	26,074,368	28,707,803	27,804,891	29,713,980	30,313,513	29,094,240	21,787,495	21,895,961	22,039,455
Fiber Strands Term in the CO (Loop Plant Only)	26,504	38,498	55,481	71,762	80,372	93,238	126,604	43,739	39,394	33,298	31,098
Fiber Term at Customer Premises DS1 Rate	4,455	6,540	7,941	14,619	16,469	23,480	4,846	11,316	289	214	172
Fiber Term at Customer Premises DS3 Rate & Higher	2,031	3,825	4,436	4,546	11,043	2,173	4,439	224	960	980	637
ISDN Capable Lines	NA	NA	NA	NA	NA	12,935,628	13,732,469	16,265,613	18,031,436	12,148,900	11,606,200

NA: Not available

Source: ARMIS Report 43-07.

11. Revenues, Expenses, and Investment

This section provides information on revenues, expenses, and investment by major local telephone companies. The information included in this section is calculated from some of the summary information in the Commission's Automated Management Information Systems' (ARMIS) 43-01 Reports. The original data plus more detailed data can be found in the ARMIS 43-01 Reports. These reports, along with the other nine ARMIS reports, are available for public inspection on the ARMIS Internet site at <www.fcc.gov/wcb/eafs/>.

The source of the data in this section is the ARMIS 43-01, Annual Summary Report, filed by every incumbent local exchange carrier with operating revenues that exceed a specified threshold.[1] The report is filed on a study area basis and includes data on revenues, expenses, and investment to enable the Commission to monitor the carriers' operations.[2] For this section, information was derived from ARMIS 43-01 data for 2002 for the following tables:

Table 11.1 - Revenues and Other Operating Items.

Table 11.2 - Expenses and Taxes.

Table 11.3 - Gross Investment.

Table 11.4 - Total Investment Reserves (Row 1890 of the ARMIS 43-01 Report).

Table 11.5 - Net Income (which is the difference between Table 11.1, Revenues and Other Operating Items, and Table 11.2, Expenses and Taxes).

Table 11.6 - Average Net Investment (Row 1910 of the ARMIS 43-01 Report which is the difference between Table 11.3, Gross Investment, and Table 11.4, Total Investment Reserves).

Table 11.7 - Total Operating Revenues (Row 1090 of the ARMIS 43-01 Report).

Table 11.8 - Other Operating Income or Losses (Row 1290 of the ARMIS 43-01 Report).

---

1 For year 2002 data, the threshold was year 2001 revenues in excess of $119 million. These carriers are classified as Tier 1 carriers.

2 Ten Tier 1 carriers furnished the data used in this report for 98 study areas in 2002. The eleventh Tier 1 carrier, Qwest Communications, had an extension to file its data because of an ongoing investigation by the Securities and Exchange Commission into the company's accounting practices. (The data were filed in December and are available on the ARMIS web site.) The data are for 49 states (all except Alaska), the District of Columbia, and the Commonwealth of Puerto Rico. Smaller carriers that, in the aggregate, serve about 7% of the nation's telephone lines do not file ARMIS data.

Tables 11.7 and 11.8 show the detailed items that when aggregated constitute Table 11.1, Revenues and Other Operating Items.

Table 11.9 - Total Operating Expenses (Row 1190 of the ARMIS 43-01 Report).

Table 11.10 - Total Non-operating Items (Row 1390 of the ARMIS 43-01 Report).

Table 11.11 – Taxes -- Federal, State, and Other (Rows 1490, 1590, and 1595 of the ARMIS 43-01 Report).[3] Tables 11.9 through 11.11 show the detailed items that when aggregated constitute Table 11.2, Expenses and Taxes.

Table 11.12 - Total Plant In-Service (Row 1690 of the ARMIS 43-01 Report).

Table 11.13 - Total Other Investments (Row 1790 of the ARMIS 43-01 Report). Tables 11.12 and 11.13 show the detailed items that when aggregated constitute Table 11.3, Gross Investments.

Each table in this section contains columns headed "Subject to Separations", "Intrastate", and "Interstate".[4] The "subject to separations" column reflects the total amount that is subject to separations allocations between the state and interstate jurisdictions pursuant to Part 36 of the Commission's rules. The "interstate" and "intrastate" columns reflect the amounts allocated to the interstate and state jurisdictions pursuant to those rules. In some instances, the "interstate" column also reflects FCC prescribed adjustments made after the separations process. These adjustments are made only at the interstate level; consequently, the "intrastate" and "interstate" columns may not necessarily add up to the "subject to separations" column.

Each table also contains a column headed "Percent Interstate". The data in this column are calculated by dividing the data in the "interstate" column by the data in the "subject to separations" column.

Table 11.6 - Average Net Investment - has one additional column headed "Interstate Rate of Return". The data in this column are calculated by dividing the data in the "interstate" column of Table 11.5 - Net Income - by the data in the "interstate" column of Table 11.6.

---

3 Beginning in 1999, mid-sized companies (incumbent carriers other than the Bell operating companies and GTE subsidiaries) no longer report taxes to different governments separately. Therefore, Table 11.11 shows the sum of rows 1490 and 1590 for the BellSouth, SBC, and Verizon subsidiaries (as noted above, Qwest has an extension to file its ARMIS 43-01 report for 2002) and row 1595 for the mid-sized companies.

4 These are reported in columns (f), (g), and (h) in the ARMIS 43-01 Reports. The numbers are in thousands of dollars.

Table 11.1
2002 Revenues and Other Operating Items
($000)

Study Area	State Code	Subject to Separations	Intrastate	Interstate	Percent Interstate
All Reporting Local Exchange Companies		$91,207,612	$63,766,222	$27,441,391	30.09 %
Bell Operating Companies		84,270,744	58,708,792	25,561,947	30.33
Other Reporting Local Exchange Companies		6,936,868	5,057,430	1,879,444	27.09
BellSouth - Alabama	AL	1,375,083	1,036,618	338,465	24.61
Verizon - California - Contel - Arizona	AZ	8,965	5,597	3,368	37.57
Qwest - Arizona	AZ	NA	NA	NA	NA
SBC - Southwestern Bell - Arkansas	AR	696,615	506,542	190,072	27.29
Verizon - Contel - California	CA	259,401	182,659	76,743	29.58
Verizon - NW - West Coast California	CA	8,905	7,216	1,689	18.97
Verizon - GTE - California	CA	2,683,550	1,956,435	727,115	27.10
SBC - Pacific Bell - California	CA	9,054,671	6,465,680	2,588,994	28.59
Sure/West/Roseville Tel - California	CA	136,688	101,508	35,179	25.74
Qwest - Colorado	CO	NA	NA	NA	NA
SBC - Southern New England Telephone - CT	CT	1,503,125	997,401	505,722	33.64
Verizon - Delaware	DE	311,786	191,262	120,524	38.66
Verizon - District of Columbia	DC	571,711	305,127	266,585	46.63
Verizon - Florida	FL	1,421,744	929,241	492,501	34.64
BellSouth - Florida	FL	3,985,244	2,714,062	1,271,182	31.90
Sprint - Florida	FL	1,249,667	865,770	383,898	30.72
ALLTEL Georgia Communications	GA	260,898	203,320	57,579	22.07
BellSouth - Georgia	GA	3,094,224	2,124,851	969,372	31.33
Verizon - Hawaii	HI	442,705	302,318	140,387	31.71
Verizon - NW - Idaho	ID	107,805	56,710	51,096	47.40
Qwest - Idaho	ID	NA	NA	NA	NA
Qwest - Idaho	ID	NA	NA	NA	NA
Verizon - North - Contel Illinois	IL	86,419	58,180	28,237	32.67
Verizon - South - Illinois	IL	20,861	14,455	6,405	30.70
Verizon - North - Illinois	IL	410,627	293,269	117,358	28.58
SBC - Ameritech - Illinois Bell	IL	3,532,226	2,612,383	919,842	26.04
Verizon - North - Contel/Indiana	IN	126,126	82,922	43,205	34.26
Verizon - Contel South - Indiana	IN	5,879	4,070	1,809	30.77
Verizon - North - Indiana	IN	491,615	328,175	163,440	33.25
SBC - Ameritech - Indiana Bell	IN	1,233,303	906,406	326,898	26.51
Sprint - United Tel Company of Indiana	IN	156,256	112,284	43,972	28.14
Qwest - Iowa	IA	NA	NA	NA	NA
SBC - Southwestern Bell - Kansas	KS	821,798	554,237	267,561	32.56
BellSouth - Kentucky	KY	129,603	106,775	22,828	17.61
Cincinnati Bell Telephone Company - Kentucky	KY	870,052	634,371	235,681	27.09
BellSouth - Louisiana	LA	1,629,449	1,217,172	412,277	25.30
Verizon - New England - Maine	ME	471,944	329,389	142,556	30.21
Verizon - Maryland	MD	2,168,418	1,471,100	697,317	32.16
Verizon - New England - Massachusetts	MA	2,487,131	1,606,500	880,631	35.41
Verizon - Contel South - Michigan	MI	27,866	20,828	7,037	25.25
Verizon - North - Michigan	MI	411,584	304,153	107,432	26.10
SBC - Ameritech - Michigan	MI	2,933,026	2,202,460	730,564	24.91
Qwest - Minnesota	MN	NA	NA	NA	NA
BellSouth - Mississippi	MS	1,116,095	868,056	248,038	22.22
SBC - Southwestern Bell - Missouri	MO	1,645,640	1,120,901	524,740	31.89
Sprint - United Telephone Company of Missouri	MO	199,966	148,033	51,934	25.97
Qwest - Montana	MT	NA	NA	NA	NA
Aliant Telecommunications - Nebraska	NE	179,160	138,072	41,089	22.93
Qwest - Nebraska	NE	NA	NA	NA	NA
Sprint - Centel of Nevada	NV	431,870	291,336	140,534	32.54
Verizon - Contel Nevada	NV	24,750	12,473	12,278	49.61
SBC - Nevada Bell	NV	184,303	109,963	74,338	40.33
Verizon - New England - New Hampshire	NH	447,443	283,240	164,203	36.70
Verizon - New Jersey	NJ	3,508,072	2,227,789	1,280,283	36.50
Sprint - United Telephone Company of New Jersey	NJ	123,531	85,701	37,830	30.62

Table 11.1
2002 Revenues and Other Operating Items - Continued
($000)

Study Area	State Code	Subject to Separations	Intrastate	Interstate	Percent Interstate
Qwest - New Mexico	NM	NA	NA	NA	NA
Citizens - Red Hook	NY	14,841	10,009	4,832	32.56
Citizens - Upstate	NY	192,020	129,498	62,522	32.56
Citizens - Western Counties	NY	17,390	11,727	5,663	32.56
Verizon New York Telephone	NY	7,247,067	4,999,280	2,247,787	31.02
Citizens - Frontier of Rochester	NY	333,104	260,167	72,937	21.90
ALLTEL - Carolina	NC	138,715	104,114	34,602	24.94
Sprint - Centel of North Carolina	NC	168,714	129,081	39,633	23.49
Verizon - South - Contel - North Carolina	NC	89,473	63,458	26,015	29.08
Verizon - South - North Carolina	NC	181,124	120,167	60,958	33.66
BellSouth - North Carolina	NC	1,593,832	1,102,954	490,877	30.80
Sprint - Carolina Tel. & Tel. of North Carolina	NC	735,247	533,027	202,220	27.50
Qwest - North Dakota	ND	NA	NA	NA	NA
ALLTEL - Western Reserve - Ohio	OH	131,366	98,377	32,989	25.11
Cincinnati Bell Telephone Company - Ohio	OH	566,908	420,394	146,516	25.84
Verizon - North - Ohio	OH	523,543	376,315	147,227	28.12
SBC - Ameritech - Ohio Bell	OH	2,230,042	1,583,648	646,393	28.99
Sprint - United Telephone Company of Ohio	OH	415,148	308,131	107,017	25.78
SBC - Southwestern Bell - Oklahoma	OK	979,280	691,970	287,310	29.34
Verizon - Northwest - Oregon	OR	321,155	197,960	123,194	38.36
Sprint - United Tel. Co. of the Northwest - Oregon	OR	53,499	35,302	18,197	34.01
Qwest - Oregon	OR	NA	NA	NA	NA
ALLTEL - Pennsylvania	PA	153,204	119,166	34,039	22.22
Verizon - North - Contel/Pennsylania	PA	40,421	26,626	13,795	34.13
Verizon - North - Contel/Quaker State	PA	30,924	21,991	8,932	28.88
Verizon - North - Contel/Quaker State	PA	322,628	225,649	96,979	30.06
Verizon - Pennsylvania	PA	3,249,165	2,072,155	1,177,010	36.22
Sprint - United Telephone Co. of Pennsylvania	PA	267,428	201,248	66,180	24.75
Verizon - Puerto Rico Telephone Company - Central	PR	119,341	80,844	38,497	32.26
Verizon - Puerto Rico Telephone Company	PR	886,513	653,031	233,482	26.34
Verizon - New England - Rhode Island	RI	300,873	200,496	100,378	33.36
Verizon - South - Contel - South Carolina	SC	18,334	11,544	6,789	37.03
Verizon - South Carolina	SC	138,562	96,438	42,123	30.40
BellSouth - South Carolina	SC	1,076,787	809,551	267,237	24.82
Qwest - South Dakota	SD	NA	NA	NA	NA
BellSouth - Tennessee	TN	1,666,180	1,199,659	466,521	28.00
Sprint - UTC - Southeast - Tennessee	TN	158,506	113,463	45,042	28.42
Sprint - Centel of Texas	TX	158,575	117,941	40,634	25.62
Verizon - SW - Contel Texas	TX	65,834	47,288	18,547	28.17
Verizon - SW Texas	TX	1,142,856	791,004	351,852	30.79
SBC - Southwestern Bell - Texas	TX	6,456,680	4,680,574	1,776,105	27.51
Sprint - United Telephone Company of Texas	TX	121,371	92,266	29,105	23.98
Qwest - Utah	UT	NA	NA	NA	NA
Verizon - New England - Vermont	VT	230,125	157,084	73,041	31.74
Sprint - Centel of Virginia	VA	192,786	141,320	51,466	26.70
Verizon - South - Contel - Virginia	VA	404,729	251,440	153,290	37.87
Verizon - Virginia	VA	2,110,837	1,339,926	770,911	36.52
Verizon - South - Virginia	VA	23,643	15,832	7,812	33.04
Sprint - UTC - Southeast - Virginia	VA	74,999	55,252	19,747	26.33
CenturyTel - Washington	WA	117,465	84,793	32,672	27.81
Verizon - NW - Contel - Washington	WA	59,544	38,960	20,584	34.57
Verizon - NW - Washington	WA	555,458	339,698	215,761	38.84
Sprint - United Tel. Co. of the NW - Washington	WA	57,943	39,355	18,588	32.08
Qwest - Washington	WA	NA	NA	NA	NA
Verizon - West Virginia	WV	598,409	413,675	184,735	30.87
Verizon - North - Wisconsin	WI	221,504	165,295	56,209	25.38
SBC - Ameritech - Wisconsin Bell	WI	1,205,720	890,069	315,651	26.18
Qwest - Wyoming	WY	NA	NA	NA	NA

Table 11.2
2002 Expenses and Taxes
($000)

Study Area	State Code	Subject to Separations	Intrastate	Interstate	Percent Interstate
All Reporting Local Exchange Companies		$76,912,251	$55,519,109	$21,446,721	27.88 %
Bell Operating Companies		72,149,689	51,862,824	20,335,359	28.18
Other Reporting Local Exchange Companies		4,762,562	3,656,285	1,111,362	23.34
BellSouth - Alabama	AL	1,054,808	781,179	273,711	25.95
Verizon - California - Contel - Arizona	AZ	6,874	4,237	3,179	46.25
Qwest - Arizona	AZ	NA	NA	NA	NA
SBC - Southwestern Bell - Arkansas	AR	553,400	410,794	143,247	25.88
Verizon - Contel - California	CA	190,643	138,759	52,134	27.35
Verizon - NW - West Coast California	CA	7,087	5,401	1,866	26.33
Verizon - GTE - California	CA	2,058,168	1,569,708	490,691	23.84
SBC - Pacific Bell - California	CA	7,637,232	5,671,538	1,973,303	25.84
Sure/West/Roseville Tel - California	CA	97,018	74,686	22,333	23.02
Qwest - Colorado	CO	NA	NA	NA	NA
SBC - Southern New England Telephone - CT	CT	1,317,929	924,255	394,284	29.92
Verizon - Delaware	DE	259,500	169,950	89,553	34.51
Verizon - District of Columbia	DC	515,539	311,638	203,918	39.55
Verizon - Florida	FL	1,181,153	811,798	369,428	31.28
BellSouth - Florida	FL	3,286,442	2,307,603	980,053	29.82
Sprint - Florida	FL	914,958	703,246	211,712	23.14
ALLTEL Georgia Communications	GA	143,743	102,489	45,401	31.58
BellSouth - Georgia	GA	2,534,071	1,772,563	762,007	30.07
Verizon - Hawaii	HI	395,075	289,405	105,756	26.77
Verizon - NW - Idaho	ID	86,627	54,496	35,089	40.51
Qwest - Idaho	ID	NA	NA	NA	NA
Qwest - Idaho	ID	NA	NA	NA	NA
Verizon - North - Contel Illinois	IL	63,160	45,447	17,717	28.05
Verizon - South - Illinois	IL	16,553	11,884	4,670	28.21
Verizon - North - Illinois	IL	325,687	243,547	82,167	25.23
SBC - Ameritech - Illinois Bell	IL	3,028,369	2,321,259	709,686	23.43
Verizon - North - Contel/Indiana	IN	91,934	65,564	26,376	28.69
Verizon - Contel South - Indiana	IN	4,736	3,347	1,449	30.60
Verizon - North - Indiana	IN	414,754	299,305	115,468	27.84
SBC - Ameritech - Indiana Bell	IN	1,021,192	777,753	244,383	23.93
Sprint - United Tel Company of Indiana	IN	101,672	78,054	23,618	23.23
Qwest - Iowa	IA	NA	NA	NA	NA
SBC - Southwestern Bell - Kansas	KS	684,098	478,840	206,076	30.12
BellSouth - Kentucky	KY	73,919	56,462	17,458	23.62
Cincinnati Bell Telephone Company - Kentucky	KY	669,185	487,885	181,471	27.12
BellSouth - Louisiana	LA	1,289,041	965,921	323,323	25.08
Verizon - New England - Maine	ME	395,533	281,039	114,491	28.95
Verizon - Maryland	MD	1,915,803	1,337,835	578,047	30.17
Verizon - New England - Massachusetts	MA	2,356,891	1,566,595	790,277	33.53
Verizon - Contel South - Michigan	MI	20,860	15,345	6,041	28.96
Verizon - North - Michigan	MI	316,860	238,656	78,219	24.69
SBC - Ameritech - Michigan	MI	2,531,423	1,968,355	564,176	22.29
Qwest - Minnesota	MN	NA	NA	NA	NA
BellSouth - Mississippi	MS	822,311	620,232	202,199	24.59
SBC - Southwestern Bell - Missouri	MO	1,454,330	1,040,026	416,116	28.61
Sprint - United Telephone Company of Missouri	MO	141,053	109,879	31,173	22.10
Qwest - Montana	MT	NA	NA	NA	NA
Aliant Telecommunications - Nebraska	NE	123,678	90,329	33,371	26.98
Qwest - Nebraska	NE	NA	NA	NA	NA
Sprint - Centel of Nevada	NV	406,451	313,731	92,721	22.81
Verizon - Contel Nevada	NV	19,439	11,060	8,380	43.11
SBC - Nevada Bell	NV	195,827	136,522	59,650	30.46
Verizon - New England - New Hampshire	NH	402,704	271,406	131,293	32.60
Verizon - New Jersey	NJ	3,067,255	2,073,964	993,485	32.39
Sprint - United Telephone Company of New Jersey	NJ	87,978	69,271	18,708	21.26

Table 11.2
2002 Expenses and Taxes - Continued
($000)

Study Area	State Code	Subject to Separations	Intrastate	Interstate	Percent Interstate
Qwest - New Mexico	NM	NA	NA	NA	NA
Citizens - Red Hook	NY	8,854	5,901	2,953	33.35
Citizens - Upstate	NY	119,637	89,034	30,603	25.58
Citizens - Western Counties	NY	11,011	7,906	3,105	28.20
Verizon New York Telephone	NY	7,325,057	4,890,821	2,196,885	29.99
Citizens - Frontier of Rochester	NY	233,495	191,563	41,932	17.96
ALLTEL - Carolina	NC	82,150	58,014	24,211	29.47
Sprint - Centel of North Carolina	NC	118,923	93,959	24,965	20.99
Verizon - South - Contel - North Carolina	NC	68,807	49,786	18,896	27.46
Verizon - South - North Carolina	NC	155,150	110,087	45,067	29.05
BellSouth - North Carolina	NC	1,322,339	930,166	390,407	29.52
Sprint - Carolina Tel. & Tel. of North Carolina	NC	544,449	415,246	129,202	23.73
Qwest - North Dakota	ND	NA	NA	NA	NA
ALLTEL - Western Reserve - Ohio	OH	75,224	52,718	22,506	29.92
Cincinnati Bell Telephone Company - Ohio	OH	335,941	262,825	73,954	22.01
Verizon - North - Ohio	OH	431,690	324,116	107,583	24.92
SBC - Ameritech - Ohio Bell	OH	1,903,684	1,394,925	509,818	26.78
Sprint - United Telephone Company of Ohio	OH	268,129	203,483	64,646	24.11
SBC - Southwestern Bell - Oklahoma	OK	834,967	612,384	223,365	26.75
Verizon - Northwest - Oregon	OR	266,981	183,351	83,642	31.33
Sprint - United Tel. Co. of the Northwest - Oregon	OR	35,719	27,128	8,591	24.05
Qwest - Oregon	OR	NA	NA	NA	NA
ALLTEL - Pennsylvania	PA	88,447	66,178	22,270	25.18
Verizon - North - Contel/Pennsylania	PA	30,169	21,372	8,797	29.16
Verizon - North - Contel/Quaker State	PA	22,062	15,697	6,366	28.86
Verizon - North - Contel/Quaker State	PA	255,507	187,753	67,765	26.52
Verizon - Pennsylvania	PA	2,767,652	1,896,556	871,312	31.48
Sprint - United Telephone Co. of Pennsylvania	PA	167,363	131,204	36,160	21.61
Verizon - Puerto Rico Telephone Company - Central	PR	113,600	83,585	31,422	27.66
Verizon - Puerto Rico Telephone Company	PR	751,956	586,064	178,367	23.72
Verizon - New England - Rhode Island	RI	286,636	200,337	86,297	30.11
Verizon - South - Contel - South Carolina	SC	13,514	8,960	4,752	35.16
Verizon - South Carolina	SC	101,491	72,189	29,306	28.88
BellSouth - South Carolina	SC	854,974	638,596	216,701	25.35
Qwest - South Dakota	SD	NA	NA	NA	NA
BellSouth - Tennessee	TN	1,359,438	977,685	382,024	28.10
Sprint - UTC - Southeast - Tennessee	TN	104,298	82,864	21,434	20.55
Sprint - Centel of Texas	TX	90,660	70,434	20,225	22.31
Verizon - SW - Contel Texas	TX	58,917	43,408	15,514	26.33
Verizon - SW Texas	TX	939,927	680,071	259,898	27.65
SBC - Southwestern Bell - Texas	TX	5,663,316	4,163,848	1,505,541	26.58
Sprint - United Telephone Company of Texas	TX	92,475	71,737	20,738	22.43
Qwest - Utah	UT	NA	NA	NA	NA
Verizon - New England - Vermont	VT	208,473	147,943	60,533	29.04
Sprint - Centel of Virginia	VA	133,322	104,823	28,499	21.38
Verizon - South - Contel - Virginia	VA	351,066	254,396	96,671	27.54
Verizon - Virginia	VA	1,787,533	1,203,666	583,971	32.67
Verizon - South - Virginia	VA	29,571	22,633	7,043	23.82
Sprint - UTC - Southeast - Virginia	VA	46,464	35,969	10,494	22.59
CenturyTel - Washington	WA	78,183	58,665	19,518	24.96
Verizon - NW - Contel - Washington	WA	45,611	32,281	13,351	29.27
Verizon - NW - Washington	WA	452,573	311,415	141,281	31.22
Sprint - United Tel. Co. of the NW - Washington	WA	37,348	28,487	8,861	23.73
Qwest - Washington	WA	NA	NA	NA	NA
Verizon - West Virginia	WV	480,261	353,478	126,806	26.40
Verizon - North - Wisconsin	WI	261,961	181,690	79,652	30.41
SBC - Ameritech - Wisconsin Bell	WI	916,447	723,386	194,847	21.26
Qwest - Wyoming	WY	NA	NA	NA	NA

Table 11.3
2002 Gross Investment
($000)

Study Area	State Code	Subject to Separations	Intrastate	Interstate	Percent Interstate
All Reporting Local Exchange Companies		$327,047,140	$233,514,716	$96,601,645	29.54 %
Bell Operating Companies		302,768,178	215,092,642	90,692,444	29.95
Other Reporting Local Exchange Companies		24,278,962	18,422,074	5,909,201	24.34
BellSouth - Alabama	AL	5,041,152	3,679,371	1,405,752	27.89
Verizon - California - Contel - Arizona	AZ	25,109	14,764	10,654	42.43
Qwest - Arizona	AZ	NA	NA	NA	NA
SBC - Southwestern Bell - Arkansas	AR	2,426,134	1,750,654	670,283	27.63
Verizon - Contel - California	CA	1,098,749	854,597	250,139	22.77
Verizon - NW - West Coast California	CA	42,767	29,924	13,049	30.51
Verizon - GTE - California	CA	10,056,273	7,833,744	2,542,725	25.28
SBC - Pacific Bell - California	CA	33,270,602	24,379,902	9,037,539	27.16
Sure/West/Roseville Tel - California	CA	401,149	293,934	108,625	27.08
Qwest - Colorado	CO	NA	NA	NA	NA
SBC - Southern New England Telephone - CT	CT	5,170,886	3,668,005	1,584,575	30.64
Verizon - Delaware	DE	1,120,664	764,077	366,252	32.68
Verizon - District of Columbia	DC	1,967,700	1,097,713	894,618	45.47
Verizon - Florida	FL	5,302,128	3,906,623	1,487,615	28.06
BellSouth - Florida	FL	13,872,443	10,034,700	3,986,905	28.74
Sprint - Florida	FL	4,726,109	3,574,469	1,156,764	24.48
ALLTEL Georgia Communications	GA	919,175	677,326	243,308	26.47
BellSouth - Georgia	GA	11,358,941	7,981,194	3,504,149	30.85
Verizon - Hawaii	HI	1,921,049	1,468,723	544,828	28.36
Verizon - NW - Idaho	ID	419,678	304,883	123,240	29.37
Qwest - Idaho	ID	NA	NA	NA	NA
Qwest - Idaho	ID	NA	NA	NA	NA
Verizon - North - Contel Illinois	IL	284,169	220,601	72,595	25.55
Verizon - South - Illinois	IL	121,255	90,022	26,321	21.71
Verizon - North - Illinois	IL	1,540,193	1,189,216	422,188	27.41
SBC - Ameritech - Illinois Bell	IL	11,781,836	8,859,733	3,115,173	26.44
Verizon - North - Contel/Indiana	IN	420,262	318,702	109,102	25.96
Verizon - Contel South - Indiana	IN	28,689	20,809	7,501	26.15
Verizon - North - Indiana	IN	1,969,312	1,504,453	523,797	26.60
SBC - Ameritech - Indiana Bell	IN	3,592,804	2,544,665	1,097,228	30.54
Sprint - United Tel Company of Indiana	IN	591,490	456,546	139,012	23.50
Qwest - Iowa	IA	NA	NA	NA	NA
SBC - Southwestern Bell - Kansas	KS	2,935,827	2,052,630	873,641	29.76
BellSouth - Kentucky	KY	391,098	297,867	93,276	23.85
Cincinnati Bell Telephone Company - Kentucky	KY	2,939,400	2,125,439	841,538	28.63
BellSouth - Louisiana	LA	5,508,496	4,177,202	1,377,440	25.01
Verizon - New England - Maine	ME	1,768,144	1,246,687	527,402	29.83
Verizon - Maryland	MD	7,241,454	4,792,914	2,531,437	34.96
Verizon - New England - Massachusetts	MA	10,650,852	6,911,344	3,740,415	35.12
Verizon - Contel South - Michigan	MI	153,166	118,229	32,580	21.27
Verizon - North - Michigan	MI	1,662,866	1,285,158	447,589	26.92
SBC - Ameritech - Michigan	MI	9,317,854	6,880,058	2,592,557	27.82
Qwest - Minnesota	MN	NA	NA	NA	NA
BellSouth - Mississippi	MS	3,565,797	2,641,523	955,570	26.80
SBC - Southwestern Bell - Missouri	MO	5,941,093	4,090,223	1,838,821	30.95
Sprint - United Telephone Company of Missouri	MO	608,503	455,633	157,101	25.82
Qwest - Montana	MT	NA	NA	NA	NA
Aliant Telecommunications - Nebraska	NE	621,264	457,618	164,729	26.52
Qwest - Nebraska	NE	NA	NA	NA	NA
Sprint - Centel of Nevada	NV	1,580,004	1,222,834	359,490	22.75
Verizon - Contel Nevada	NV	110,846	69,796	42,320	38.18
SBC - Nevada Bell	NV	790,789	560,057	241,883	30.59
Verizon - New England - New Hampshire	NH	2,066,540	1,367,403	702,456	33.99
Verizon - New Jersey	NJ	10,931,474	6,875,227	4,237,228	38.76
Sprint - United Telephone Company of New Jersey	NJ	416,798	320,549	98,740	23.69

Table 11.3
2002 Gross Investment - Continued
($000)

Study Area	State Code	Subject to Separations	Intrastate	Interstate	Percent Interstate
Qwest - New Mexico	NM	NA	NA	NA	NA
Citizens - Red Hook	NY	43,891	28,827	15,064	34.32
Citizens - Upstate	NY	699,298	534,885	164,413	23.51
Citizens - Western Counties	NY	70,362	51,220	19,142	27.21
Verizon New York Telephone	NY	27,609,503	18,627,580	9,009,328	32.63
Citizens - Frontier of Rochester	NY	1,266,684	980,719	285,965	22.58
ALLTEL - Carolina	NC	489,434	350,139	140,196	28.64
Sprint - Centel of North Carolina	NC	544,662	425,898	119,652	21.97
Verizon - South - Contel - North Carolina	NC	368,291	278,216	93,002	25.25
Verizon - South - North Carolina	NC	739,967	552,964	202,041	27.30
BellSouth - North Carolina	NC	6,213,062	4,465,047	1,808,874	29.11
Sprint - Carolina Tel. & Tel. of North Carolina	NC	2,498,524	1,878,732	622,381	24.91
Qwest - North Dakota	ND	NA	NA	NA	NA
ALLTEL - Western Reserve - Ohio	OH	447,954	321,300	127,406	28.44
Cincinnati Bell Telephone Company - Ohio	OH	1,603,378	1,245,834	357,375	22.29
Verizon - North - Ohio	OH	2,055,143	1,584,222	549,239	26.73
SBC - Ameritech - Ohio Bell	OH	7,927,399	5,857,270	2,199,685	27.75
Sprint - United Telephone Company of Ohio	OH	1,476,497	1,121,172	368,163	24.93
SBC - Southwestern Bell - Oklahoma	OK	3,523,509	2,534,052	983,110	27.90
Verizon - Northwest - Oregon	OR	1,159,308	848,107	329,246	28.40
Sprint - United Tel. Co. of the Northwest - Oregon	OR	187,939	141,978	47,044	25.03
Qwest - Oregon	OR	NA	NA	NA	NA
ALLTEL - Pennsylvania	PA	521,904	387,891	134,809	25.83
Verizon - North - Contel/Pennsylania	PA	119,089	93,281	31,545	26.49
Verizon - North - Contel/Quaker State	PA	105,824	76,115	30,978	29.27
Verizon - North - Contel/Quaker State	PA	1,233,264	956,952	326,071	26.44
Verizon - Pennsylvania	PA	11,983,285	8,197,715	3,937,385	32.86
Sprint - United Telephone Co. of Pennsylvania	PA	837,799	647,317	192,814	23.01
Verizon - Puerto Rico Telephone Company - Central	PR	422,450	322,709	100,658	23.83
Verizon - Puerto Rico Telephone Company	PR	3,084,375	2,265,652	823,276	26.69
Verizon - New England - Rhode Island	RI	1,132,952	767,232	370,883	32.74
Verizon - South - Contel - South Carolina	SC	62,289	44,929	17,753	28.50
Verizon - South Carolina	SC	467,501	351,993	122,177	26.13
BellSouth - South Carolina	SC	3,618,472	2,625,668	1,020,040	28.19
Qwest - South Dakota	SD	NA	NA	NA	NA
BellSouth - Tennessee	TN	5,713,713	4,095,593	1,668,976	29.21
Sprint - UTC - Southeast - Tennessee	TN	517,531	404,380	113,976	22.02
Sprint - Centel of Texas	TX	566,614	440,732	126,631	22.35
Verizon - SW - Contel Texas	TX	346,386	267,111	82,593	23.84
Verizon - SW Texas	TX	4,443,429	3,318,762	1,208,631	27.20
SBC - Southwestern Bell - Texas	TX	23,120,660	15,896,129	7,197,988	31.13
Sprint - United Telephone Company of Texas	TX	496,994	378,014	122,078	24.56
Qwest - Utah	UT	NA	NA	NA	NA
Verizon - New England - Vermont	VT	925,458	609,580	317,306	34.29
Sprint - Centel of Virginia	VA	723,427	559,904	164,601	22.75
Verizon - South - Contel - Virginia	VA	1,319,908	991,635	344,397	26.09
Verizon - Virginia	VA	7,533,084	5,104,464	2,509,718	33.32
Verizon - South - Virginia	VA	99,405	73,231	27,618	27.78
Sprint - UTC - Southeast - Virginia	VA	259,676	194,965	65,186	25.10
CenturyTel - Washington	WA	545,556	400,918	145,321	26.64
Verizon - NW - Contel - Washington	WA	2,225,407	1,689,282	571,499	25.68
Verizon - NW - Washington	WA	225,248	170,473	55,939	24.83
Sprint - United Tel. Co. of the NW - Washington	WA	225,248	170,473	55,939	24.83
Qwest - Washington	WA	NA	NA	NA	NA
Verizon - West Virginia	WV	2,133,860	1,519,143	632,962	29.66
Verizon - North - Wisconsin	WI	994,512	762,926	268,478	27.00
SBC - Ameritech - Wisconsin Bell	WI	3,414,548	2,410,122	1,065,452	31.20
Qwest - Wyoming	WY	NA	NA	NA	NA

Table 11.4
2002 Total Investment Reserves
($000)

Study Area	State Code	Subject to Separations	Intrastate	Interstate	Percent Interstate
All Reporting Local Exchange Companies		$226,436,274	$163,227,705	$63,208,372	27.91 %
Bell Operating Companies		210,253,207	151,023,065	59,230,132	28.17
Other Reporting Local Exchange Companies		16,183,067	12,204,640	3,978,240	24.58
BellSouth - Alabama	AL	3,417,089	2,501,719	915,370	26.79
Verizon - California - Contel - Arizona	AZ	16,640	9,383	7,257	43.61
Qwest - Arizona	AZ	NA	NA	NA	NA
SBC - Southwestern Bell - Arkansas	AR	1,636,774	1,181,992	454,781	27.79
Verizon - Contel - California	CA	806,079	639,952	166,127	20.61
Verizon - NW - West Coast California	CA	29,364	20,378	8,986	30.60
Verizon - GTE - California	CA	8,395,586	6,645,044	1,750,542	20.85
SBC - Pacific Bell - California	CA	23,559,579	17,484,471	6,075,109	25.79
Sure/West/Roseville Tel - California	CA	202,282	147,345	54,936	27.16
Qwest - Colorado	CO	NA	NA	NA	NA
SBC - Southern New England Telephone - CT	CT	3,506,187	2,498,938	1,007,245	28.73
Verizon - Delaware	DE	750,666	513,765	236,901	31.56
Verizon - District of Columbia	DC	1,232,629	710,574	522,055	42.35
Verizon - Florida	FL	3,778,842	2,835,496	943,346	24.96
BellSouth - Florida	FL	9,520,372	6,896,111	2,624,261	27.56
Sprint - Florida	FL	3,187,986	2,399,211	788,775	24.74
ALLTEL Georgia Communications	GA	567,259	419,426	147,833	26.06
BellSouth - Georgia	GA	6,974,768	4,934,023	2,040,745	29.26
Verizon - Hawaii	HI	1,348,899	1,033,441	315,458	23.39
Verizon - NW - Idaho	ID	282,804	206,331	76,473	27.04
Qwest - Idaho	ID	NA	NA	NA	NA
Qwest - Idaho	ID	NA	NA	NA	NA
Verizon - North - Contel Illinois	IL	251,166	197,525	53,641	21.36
Verizon - South - Illinois	IL	81,273	60,414	20,859	25.67
Verizon - North - Illinois	IL	1,197,037	938,355	258,682	21.61
SBC - Ameritech - Illinois Bell	IL	8,450,306	6,377,993	2,072,313	24.52
Verizon - North - Contel/Indiana	IN	327,108	253,069	74,039	22.63
Verizon - Contel South - Indiana	IN	19,166	13,992	5,174	27.00
Verizon - North - Indiana	IN	1,503,139	1,172,308	330,830	22.01
SBC - Ameritech - Indiana Bell	IN	2,761,248	2,017,613	743,635	26.93
Sprint - United Tel Company of Indiana	IN	466,619	356,262	110,357	23.65
Qwest - Iowa	IA	NA	NA	NA	NA
SBC - Southwestern Bell - Kansas	KS	1,981,162	1,363,902	617,261	31.16
BellSouth - Kentucky	KY	255,176	194,002	61,172	23.97
Cincinnati Bell Telephone Company - Kentucky	KY	2,027,662	1,467,210	560,452	27.64
BellSouth - Louisiana	LA	4,044,141	3,058,503	985,639	24.37
Verizon - New England - Maine	ME	1,207,064	863,331	343,732	28.48
Verizon - Maryland	MD	4,995,783	3,353,955	1,641,827	32.86
Verizon - New England - Massachusetts	MA	7,291,487	4,760,397	2,531,090	34.71
Verizon - Contel South - Michigan	MI	104,186	84,018	20,169	19.36
Verizon - North - Michigan	MI	1,323,705	1,053,343	270,362	20.42
SBC - Ameritech - Michigan	MI	7,210,736	5,437,597	1,773,137	24.59
Qwest - Minnesota	MN	NA	NA	NA	NA
BellSouth - Mississippi	MS	2,507,453	1,847,405	660,048	26.32
SBC - Southwestern Bell - Missouri	MO	3,928,872	2,732,849	1,196,022	30.44
Sprint - United Telephone Company of Missouri	MO	391,315	289,738	101,579	25.96
Qwest - Montana	MT	NA	NA	NA	NA
Aliant Telecommunications - Nebraska	NE	413,781	305,223	108,558	26.24
Qwest - Nebraska	NE	NA	NA	NA	NA
Sprint - Centel of Nevada	NV	982,777	756,735	225,894	22.99
Verizon - Contel Nevada	NV	65,713	40,409	25,304	38.51
SBC - Nevada Bell	NV	494,711	351,843	142,869	28.88
Verizon - New England - New Hampshire	NH	1,297,573	852,569	445,005	34.30
Verizon - New Jersey	NJ	7,667,540	5,030,580	2,636,960	34.39
Sprint - United Telephone Company of New Jersey	NJ	283,927	216,529	67,398	23.74

Table 11.4
2002 Total Investment Reserves - Continued
($000)

Study Area	State Code	Subject to Separations	Intrastate	Interstate	Percent Interstate
Qwest - New Mexico	NM	NA	NA	NA	NA
Citizens - Red Hook	NY	27,181	17,739	9,442	34.74
Citizens - Upstate	NY	374,273	288,288	85,985	22.97
Citizens - Western Counties	NY	37,833	27,349	10,484	27.71
Verizon New York Telephone	NY	18,269,108	12,387,795	5,881,313	32.19
Citizens - Frontier of Rochester	NY	700,815	541,717	159,098	22.70
ALLTEL - Carolina	NC	269,638	191,846	77,791	28.85
Sprint - Centel of North Carolina	NC	354,510	272,231	82,280	23.21
Verizon - South - Contel - North Carolina	NC	255,465	195,432	60,032	23.50
Verizon - South - North Carolina	NC	544,436	414,794	129,642	23.81
BellSouth - North Carolina	NC	4,111,277	2,955,470	1,155,807	28.11
Sprint - Carolina Tel. & Tel. of North Carolina	NC	1,911,351	1,407,547	503,767	26.36
Qwest - North Dakota	ND	NA	NA	NA	NA
ALLTEL - Western Reserve - Ohio	OH	292,202	208,330	83,872	28.70
Cincinnati Bell Telephone Company - Ohio	OH	1,075,283	837,747	237,537	22.09
Verizon - North - Ohio	OH	1,530,216	1,185,629	344,587	22.52
SBC - Ameritech - Ohio Bell	OH	5,542,191	4,091,865	1,450,324	26.17
Sprint - United Telephone Company of Ohio	OH	1,158,624	876,150	282,474	24.38
SBC - Southwestern Bell - Oklahoma	OK	2,479,812	1,762,209	717,604	28.94
Verizon - Northwest - Oregon	OR	714,116	529,976	184,140	25.79
Sprint - United Tel. Co. of the Northwest - Oregon	OR	129,570	97,475	32,095	24.77
Qwest - Oregon	OR	NA	NA	NA	NA
ALLTEL - Pennsylvania	PA	341,230	255,497	85,733	25.12
Verizon - North - Contel/Pennsylania	PA	103,261	82,278	20,983	20.32
Verizon - North - Contel/Quaker State	PA	81,111	59,572	21,539	26.55
Verizon - North - Contel/Quaker State	PA	973,852	775,821	198,031	20.33
Verizon - Pennsylvania	PA	8,131,129	5,614,445	2,516,684	30.95
Sprint - United Telephone Co. of Pennsylvania	PA	636,001	487,657	148,344	23.32
Verizon - Puerto Rico Telephone Company - Central	PR	311,518	239,337	72,181	23.17
Verizon - Puerto Rico Telephone Company	PR	2,268,824	1,671,355	597,469	26.33
Verizon - New England - Rhode Island	RI	769,657	533,712	235,944	30.66
Verizon - South - Contel - South Carolina	SC	37,817	27,689	10,128	26.78
Verizon - South Carolina	SC	344,100	263,948	80,152	23.29
BellSouth - South Carolina	SC	2,524,945	1,847,801	677,144	26.82
Qwest - South Dakota	SD	NA	NA	NA	NA
BellSouth - Tennessee	TN	3,841,441	2,765,104	1,076,337	28.02
Sprint - UTC - Southeast - Tennessee	TN	355,575	276,464	79,110	22.25
Sprint - Centel of Texas	TX	352,939	271,339	81,600	23.12
Verizon - SW - Contel Texas	TX	217,034	162,261	54,773	25.24
Verizon - SW Texas	TX	3,212,509	2,454,283	758,225	23.60
SBC - Southwestern Bell - Texas	TX	15,416,050	10,586,694	4,829,355	31.33
Sprint - United Telephone Company of Texas	TX	313,797	235,693	78,104	24.89
Qwest - Utah	UT	NA	NA	NA	NA
Verizon - New England - Vermont	VT	651,735	442,528	209,207	32.10
Sprint - Centel of Virginia	VA	458,775	348,405	110,369	24.06
Verizon - South - Contel - Virginia	VA	928,198	722,706	205,492	22.14
Verizon - Virginia	VA	4,908,617	3,374,686	1,533,931	31.25
Verizon - South - Virginia	VA	64,635	49,272	15,363	23.77
Sprint - UTC - Southeast - Virginia	VA	186,432	138,496	47,936	25.71
CenturyTel - Washington	WA	313,931	233,020	80,911	25.77
Verizon - NW - Contel - Washington	WA	157,848	118,310	39,538	25.05
Verizon - NW - Washington	WA	1,196,257	880,575	315,682	26.39
Sprint - United Tel. Co. of the NW - Washington	WA	141,985	107,179	34,806	24.51
Qwest - Washington	WA	NA	NA	NA	NA
Verizon - West Virginia	WV	1,568,408	1,128,383	440,025	28.06
Verizon - North - Wisconsin	WI	745,550	582,666	162,883	21.85
SBC - Ameritech - Wisconsin Bell	WI	2,357,581	1,675,671	681,911	28.92
Qwest - Wyoming	WY	NA	NA	NA	NA

Table 11.5
2002 Net Income
($000)

Study Area	State Code	Subject to Separations	Intrastate	Interstate	Percent Interstate
All Reporting Local Exchange Companies		$14,295,361	$8,247,113	$5,994,670	41.93 %
Bell Operating Companies		12,121,055	6,845,968	5,226,588	43.12
Other Reporting Local Exchange Companies		2,174,306	1,401,145	768,082	35.33
BellSouth - Alabama	AL	320,275	255,439	64,754	20.22
Verizon - California - Contel - Arizona	AZ	2,091	1,360	189	9.04
Qwest - Arizona	AZ	NA	NA	NA	NA
SBC - Southwestern Bell - Arkansas	AR	143,215	95,748	46,825	32.70
Verizon - Contel - California	CA	68,758	43,900	24,609	35.79
Verizon - NW - West Coast California	CA	1,818	1,815	(177)	-9.74
Verizon - GTE - California	CA	625,382	386,727	236,424	37.80
SBC - Pacific Bell - California	CA	1,417,439	794,142	615,691	43.44
Sure/West/Roseville Tel - California	CA	39,670	26,822	12,846	32.38
Qwest - Colorado	CO	NA	NA	NA	NA
SBC - Southern New England Telephone - CT	CT	185,196	73,146	111,438	60.17
Verizon - Delaware	DE	52,286	21,312	30,971	59.23
Verizon - District of Columbia	DC	56,172	(6,511)	62,667	111.56
Verizon - Florida	FL	240,591	117,443	123,073	51.15
BellSouth - Florida	FL	698,802	406,459	291,129	41.66
Sprint - Florida	FL	334,709	162,524	172,186	51.44
ALLTEL Georgia Communications	GA	117,155	100,831	12,178	10.39
BellSouth - Georgia	GA	560,153	352,288	207,365	37.02
Verizon - Hawaii	HI	47,630	12,913	34,631	72.71
Verizon - NW - Idaho	ID	21,178	2,214	16,007	75.58
Qwest - Idaho	ID	NA	NA	NA	NA
Qwest - Idaho	ID	NA	NA	NA	NA
Verizon - North - Contel Illinois	IL	23,259	12,733	10,520	45.23
Verizon - South - Illinois	IL	4,308	2,571	1,735	40.27
Verizon - North - Illinois	IL	84,940	49,722	35,191	41.43
SBC - Ameritech - Illinois Bell	IL	503,857	291,124	210,156	41.71
Verizon - North - Contel/Indiana	IN	34,192	17,358	16,829	49.22
Verizon - Contel South - Indiana	IN	1,143	723	360	31.50
Verizon - North - Indiana	IN	76,861	28,870	47,972	62.41
SBC - Ameritech - Indiana Bell	IN	212,111	128,653	82,515	38.90
Sprint - United Tel Company of Indiana	IN	54,584	34,230	20,354	37.29
Qwest - Iowa	IA	NA	NA	NA	NA
SBC - Southwestern Bell - Kansas	KS	137,700	75,397	61,485	44.65
BellSouth - Kentucky	KY	55,684	50,313	5,370	9.64
Cincinnati Bell Telephone Company - Kentucky	KY	200,867	146,486	54,210	26.99
BellSouth - Louisiana	LA	340,408	251,251	88,954	26.13
Verizon - New England - Maine	ME	76,411	48,350	28,065	36.73
Verizon - Maryland	MD	252,615	133,265	119,270	47.21
Verizon - New England - Massachusetts	MA	130,240	39,905	90,354	69.38
Verizon - Contel South - Michigan	MI	7,006	5,483	996	14.22
Verizon - North - Michigan	MI	94,724	65,497	29,213	30.84
SBC - Ameritech - Michigan	MI	401,603	234,105	166,388	41.43
Qwest - Minnesota	MN	NA	NA	NA	NA
BellSouth - Mississippi	MS	293,784	247,824	45,839	15.60
SBC - Southwestern Bell - Missouri	MO	191,310	80,875	108,624	56.78
Sprint - United Telephone Company of Missouri	MO	58,913	38,154	20,761	35.24
Qwest - Montana	MT	NA	NA	NA	NA
Aliant Telecommunications - Nebraska	NE	55,482	47,743	7,718	13.91
Qwest - Nebraska	NE	NA	NA	NA	NA
Sprint - Centel of Nevada	NV	25,419	(22,395)	47,813	188.10
Verizon - Contel Nevada	NV	5,311	1,413	3,898	73.39
SBC - Nevada Bell	NV	(11,524)	(26,559)	14,688	-127.46
Verizon - New England - New Hampshire	NH	44,739	11,834	32,910	73.56
Verizon - New Jersey	NJ	440,817	153,825	286,798	65.06
Sprint - United Telephone Company of New Jersey	NJ	35,553	16,430	19,122	53.78

Table 11.5
2002 Net Income - Continued
($000)

Study Area	State Code	Subject to Separations	Intrastate	Interstate	Percent Interstate
Qwest - New Mexico	NM	NA	NA	NA	NA
Citizens - Red Hook	NY	5,987	4,108	1,879	31.38
Citizens - Upstate	NY	72,383	40,464	31,919	44.10
Citizens - Western Counties	NY	6,379	3,821	2,558	40.10
Verizon New York Telephone	NY	(77,990)	108,459	50,902	-65.27
Citizens - Frontier of Rochester	NY	99,609	68,604	31,005	31.13
ALLTEL - Carolina	NC	56,565	46,100	10,391	18.37
Sprint - Centel of North Carolina	NC	49,791	35,122	14,668	29.46
Verizon - South - Contel - North Carolina	NC	20,666	13,672	7,119	34.45
Verizon - South - North Carolina	NC	25,974	10,080	15,891	61.18
BellSouth - North Carolina	NC	271,493	172,788	100,470	37.01
Sprint - Carolina Tel. & Tel. of North Carolina	NC	190,798	117,781	73,018	38.27
Qwest - North Dakota	ND	NA	NA	NA	NA
ALLTEL - Western Reserve - Ohio	OH	56,142	45,659	10,483	18.67
Cincinnati Bell Telephone Company - Ohio	OH	230,967	157,569	72,562	31.42
Verizon - North - Ohio	OH	91,853	52,199	39,644	43.16
SBC - Ameritech - Ohio Bell	OH	326,358	188,723	136,575	41.85
Sprint - United Telephone Company of Ohio	OH	147,019	104,648	42,371	28.82
SBC - Southwestern Bell - Oklahoma	OK	144,313	79,586	63,945	44.31
Verizon - Northwest - Oregon	OR	54,174	14,609	39,552	73.01
Sprint - United Tel. Co. of the Northwest - Oregon	OR	17,780	8,174	9,606	54.03
Qwest - Oregon	OR	NA	NA	NA	NA
ALLTEL - Pennsylvania	PA	64,757	52,988	11,769	18.17
Verizon - North - Contel/Pennsylania	PA	10,252	5,254	4,998	48.75
Verizon - North - Contel/Quaker State	PA	8,862	6,294	2,566	28.96
Verizon - North - Contel/Quaker State	PA	67,121	37,896	29,214	43.52
Verizon - Pennsylvania	PA	481,513	175,599	305,698	63.49
Sprint - United Telephone Co. of Pennsylvania	PA	100,065	70,044	30,020	30.00
Verizon - Puerto Rico Telephone Company - Central	PR	5,741	(2,741)	7,075	123.24
Verizon - Puerto Rico Telephone Company	PR	134,557	66,967	55,115	40.96
Verizon - New England - Rhode Island	RI	14,237	159	14,081	98.90
Verizon - South - Contel - South Carolina	SC	4,820	2,584	2,037	42.26
Verizon - South Carolina	SC	37,071	24,249	12,817	34.57
BellSouth - South Carolina	SC	221,813	170,955	50,536	22.78
Qwest - South Dakota	SD	NA	NA	NA	NA
BellSouth - Tennessee	TN	306,742	221,974	84,497	27.55
Sprint - UTC - Southeast - Tennessee	TN	54,208	30,599	23,608	43.55
Sprint - Centel of Texas	TX	67,915	47,507	20,409	30.05
Verizon - SW - Contel Texas	TX	6,917	3,880	3,033	43.85
Verizon - SW Texas	TX	202,929	110,933	91,954	45.31
SBC - Southwestern Bell - Texas	TX	793,364	516,726	270,564	34.10
Sprint - United Telephone Company of Texas	TX	28,896	20,529	8,367	28.96
Qwest - Utah	UT	NA	NA	NA	NA
Verizon - New England - Vermont	VT	21,652	9,141	12,508	57.77
Sprint - Centel of Virginia	VA	59,464	36,497	22,967	38.62
Verizon - South - Contel - Virginia	VA	53,663	(2,956)	56,619	105.51
Verizon - Virginia	VA	323,304	136,260	186,940	57.82
Verizon - South - Virginia	VA	(5,928)	(6,801)	769	-12.97
Sprint - UTC - Southeast - Virginia	VA	28,535	19,283	9,253	32.43
CenturyTel - Washington	WA	39,282	26,128	13,154	33.49
Verizon - NW - Contel - Washington	WA	13,933	6,679	7,233	51.91
Verizon - NW - Washington	WA	102,885	28,283	74,480	72.39
Sprint - United Tel. Co. of the NW - Washington	WA	20,595	10,868	9,727	47.23
Qwest - Washington	WA	NA	NA	NA	NA
Verizon - West Virginia	WV	118,148	60,197	57,929	49.03
Verizon - North - Wisconsin	WI	(40,457)	(16,395)	(23,443)	57.95
SBC - Ameritech - Wisconsin Bell	WI	289,273	166,683	120,804	41.76
Qwest - Wyoming	WY	NA	NA	NA	NA

Table 11.6
2002 Average Net Investment
($000)

Study Area	State Code	Subject to Separations	Intrastate	Interstate	Percent Interstate	Rate of Return
All Reporting Local Exchange Companies		$100,610,866	$70,287,011	$33,393,273	33.19 %	17.95 %
Bell Operating Companies		92,514,971	64,069,577	31,462,312	34.01	16.61
Other Reporting Local Exchange Companies		8,095,895	6,217,434	1,930,961	23.85	39.78
BellSouth - Alabama	AL	1,624,063	1,177,652	490,382	30.19	13.20
Verizon - California - Contel - Arizona	AZ	8,469	5,381	3,397	40.11	5.56
Qwest - Arizona	AZ	NA	NA	NA	NA	NA
SBC - Southwestern Bell - Arkansas	AR	789,360	568,662	215,502	27.30	21.73
Verizon - Contel - California	CA	292,670	214,645	84,012	28.71	29.29
Verizon - NW - West Coast California	CA	13,403	9,546	4,063	30.31	-4.36
Verizon - GTE - California	CA	1,660,687	1,188,700	792,183	47.70	29.84
SBC - Pacific Bell - California	CA	9,711,023	6,895,431	2,962,430	30.51	20.78
Sure/West/Roseville Tel - California	CA	198,867	146,589	53,689	27.00	0.02
Qwest - Colorado	CO	NA	NA	NA	NA	NA
SBC - Southern New England Telephone - CT	CT	1,664,699	1,169,067	577,330	34.68	19.30
Verizon - Delaware	DE	369,998	250,312	129,351	34.96	23.94
Verizon - District of Columbia	DC	735,071	387,139	372,563	50.68	16.82
Verizon - Florida	FL	1,523,286	1,071,127	544,269	35.73	22.61
BellSouth - Florida	FL	4,352,071	3,138,589	1,362,644	31.31	21.37
Sprint - Florida	FL	1,538,123	1,175,258	367,989	23.92	46.79
ALLTEL Georgia Communications	GA	351,916	257,900	95,475	27.13	12.76
BellSouth - Georgia	GA	4,384,173	3,047,171	1,463,404	33.38	14.17
Verizon - Hawaii	HI	572,150	435,282	229,370	40.09	15.10
Verizon - NW - Idaho	ID	136,874	98,552	46,767	34.17	34.23
Qwest - Idaho	ID	NA	NA	NA	NA	NA
Qwest - Idaho	ID	NA	NA	NA	NA	NA
Verizon - North - Contel Illinois	IL	33,003	23,076	18,954	57.43	55.50
Verizon - South - Illinois	IL	39,982	29,608	5,462	13.66	31.76
Verizon - North - Illinois	IL	343,156	250,861	163,506	47.65	21.52
SBC - Ameritech - Illinois Bell	IL	3,331,530	2,481,740	1,042,860	31.30	20.15
Verizon - North - Contel/Indiana	IN	93,154	65,633	35,063	37.64	48.00
Verizon - Contel South - Indiana	IN	9,523	6,817	2,327	24.44	15.47
Verizon - North - Indiana	IN	466,173	332,145	192,967	41.39	24.86
SBC - Ameritech - Indiana Bell	IN	831,556	527,052	353,593	42.52	23.34
Sprint - United Tel Company of Indiana	IN	124,871	100,284	28,655	22.95	71.03
Qwest - Iowa	IA	NA	NA	NA	NA	NA
SBC - Southwestern Bell - Kansas	KS	954,665	688,728	256,380	26.86	23.98
BellSouth - Kentucky	KY	135,922	103,865	32,104	23.62	16.73
Cincinnati Bell Telephone Company - Kentucky	KY	911,738	658,229	281,086	30.83	19.29
BellSouth - Louisiana	LA	1,464,355	1,118,699	391,801	26.76	22.70
Verizon - New England - Maine	ME	561,080	383,356	183,670	32.74	15.28
Verizon - Maryland	MD	2,245,671	1,438,959	889,610	39.61	13.41
Verizon - New England - Massachusetts	MA	3,359,365	2,150,947	1,209,325	36.00	7.47
Verizon - Contel South - Michigan	MI	48,980	34,211	12,411	25.34	8.03
Verizon - North - Michigan	MI	339,161	231,815	177,227	52.25	16.48
SBC - Ameritech - Michigan	MI	2,107,118	1,442,461	819,420	38.89	20.31
Qwest - Minnesota	MN	NA	NA	NA	NA	NA
BellSouth - Mississippi	MS	1,058,344	794,118	295,522	27.92	15.51
SBC - Southwestern Bell - Missouri	MO	2,012,221	1,357,374	642,799	31.94	16.90
Sprint - United Telephone Company of Missouri	MO	217,188	165,895	55,522	25.56	37.39
Qwest - Montana	MT	NA	NA	NA	NA	NA
Aliant Telecommunications - Nebraska	NE	207,483	152,395	56,171	27.07	13.74
Qwest - Nebraska	NE	NA	NA	NA	NA	NA
Verizon - California - Contel Nevada	NV	597,227	466,099	133,596	22.37	35.79
SBC - Nevada Bell	NV	45,133	29,387	17,016	37.70	22.91
Sprint - Centel of Nevada	NV	296,078	208,214	99,014	33.44	14.83
Verizon - New England - New Hampshire	NH	768,967	514,834	257,451	33.48	12.78
Verizon - New Jersey	NJ	3,263,934	1,844,647	1,600,268	49.03	17.92
Sprint - United Telephone Company of New Jersey	NJ	132,871	104,020	31,342	23.59	61.01

Table 11.6
2002 Average Net Investment - Continued
($000)

Study Area	State Code	Subject to Separations	Intrastate	Interstate	Percent Interstate	Rate of Return
Qwest - New Mexico	NM	NA	NA	NA	NA	NA
Citizens - Red Hook	NY	16,710	11,088	5,622	33.64	33.42
Citizens - Upstate	NY	325,025	246,597	78,428	24.13	40.70
Citizens - Western Counties	NY	32,529	23,871	8,658	26.62	29.54
Verizon New York Telephone	NY	9,340,395	6,239,785	3,128,015	33.49	1.63
Citizens - Frontier of Rochester	NY	565,869	439,002	126,867	22.42	24.44
ALLTEL - Carolina	NC	219,796	158,293	62,405	28.39	16.65
Sprint - Centel of North Carolina	NC	190,152	153,667	37,372	19.65	39.25
Verizon - South - Contel - North Carolina	NC	112,826	82,784	32,970	29.22	21.59
Verizon - South - North Carolina	NC	195,531	138,170	72,399	37.03	21.95
BellSouth - North Carolina	NC	2,101,785	1,509,577	653,067	31.07	15.38
Sprint - Carolina Tel. & Tel. of North Carolina	NC	587,173	471,185	118,614	20.20	61.56
Qwest - North Dakota	ND	NA	NA	NA	NA	NA
ALLTEL - Western Reserve - Ohio	OH	155,752	112,970	43,534	27.95	24.08
Cincinnati Bell Telephone Company - Ohio	OH	528,095	408,087	119,838	22.69	60.55
Verizon - North - Ohio	OH	524,927	398,593	204,652	38.99	19.37
SBC - Ameritech - Ohio Bell	OH	2,385,208	1,765,405	749,361	31.42	18.23
Sprint - United Telephone Company of Ohio	OH	317,873	245,022	85,689	26.96	49.45
SBC - Southwestern Bell - Oklahoma	OK	1,043,697	771,843	265,506	25.44	24.08
Verizon - Northwest - Oregon	OR	445,192	318,131	145,106	32.59	27.26
Sprint - United Tel. Co. of the Northwest - Oregon	OR	58,369	44,503	14,949	25.61	64.26
Qwest - Oregon	OR	NA	NA	NA	NA	NA
ALLTEL - Pennsylvania	PA	180,674	132,394	49,076	27.16	23.98
Verizon - North - Contel/Pennsylania	PA	15,828	11,003	10,562	66.73	47.32
Verizon - North - Contel/Quaker State	PA	24,713	16,543	9,439	38.19	27.19
Verizon - North - Contel/Quaker State	PA	259,412	181,131	128,040	49.36	22.82
Verizon - Pennsylvania	PA	3,852,156	2,583,270	1,420,701	36.88	21.52
Sprint - United Telephone Co. of Pennsylvania	PA	201,798	159,660	44,470	22.04	67.51
Verizon - Puerto Rico Telephone Company - Central	PR	110,932	83,372	28,477	25.67	24.84
Verizon - Puerto Rico Telephone Company	PR	815,551	594,297	225,807	27.69	24.41
Verizon - New England - Rhode Island	RI	363,295	233,520	134,939	37.14	10.44
Verizon - South - Contel - South Carolina	SC	24,472	17,240	7,625	31.16	26.71
Verizon - South Carolina	SC	123,401	88,045	42,025	34.06	30.50
BellSouth - South Carolina	SC	1,093,527	777,867	342,896	31.36	14.74
Qwest - South Dakota	SD	NA	NA	NA	NA	NA
BellSouth - Tennessee	TN	1,872,272	1,330,489	592,639	31.65	14.26
Sprint - UTC - Southeast - Tennessee	TN	161,956	127,916	34,866	21.53	67.71
Sprint - Centel of Texas	TX	213,675	169,393	45,031	21.07	45.32
Verizon - SW - Contel Texas	TX	129,352	104,850	27,820	21.51	10.90
Verizon - SW Texas	TX	1,230,920	864,479	450,406	36.59	20.42
SBC - Southwestern Bell - Texas	TX	7,704,610	5,309,435	2,368,633	30.74	11.42
Sprint - United Telephone Company of Texas	TX	183,197	142,321	43,974	24.00	19.03
Qwest - Utah	UT	NA	NA	NA	NA	NA
Verizon - New England - Vermont	VT	273,723	167,052	108,099	39.49	11.57
Sprint - Centel of Virginia	VA	264,652	211,499	54,232	20.49	42.35
Verizon - South - Contel - Virginia	VA	391,710	268,929	138,905	35.46	40.76
Verizon - Virginia	VA	2,624,467	1,729,778	975,787	37.18	19.16
Verizon - South - Virginia	VA	34,770	23,959	12,255	35.25	6.27
Sprint - UTC - Southeast - Virginia	VA	34,770	56,469	17,250	49.61	53.64
CenturyTel - Washington	WA	73,244	56,469	17,250	23.55	76.26
Verizon - NW - Contel - Washington	WA	387,708	282,608	105,783	27.28	6.84
Verizon - NW - Washington	WA	1,029,150	808,707	255,817	24.86	29.11
Sprint - United Tel. Co. of the NW - Washington	WA	83,263	63,294	21,133	25.38	46.03
Qwest - Washington	WA	NA	NA	NA	NA	NA
Verizon - West Virginia	WV	565,452	390,760	192,937	34.12	30.02
Verizon - North - Wisconsin	WI	248,962	180,260	105,595	42.41	-22.20
SBC - Ameritech - Wisconsin Bell	WI	1,056,967	734,451	383,541	36.29	31.50
Qwest - Wyoming	WY	NA	NA	NA	NA	NA

Table 11.7
2002 Total Operating Revenues
($000)

Study Area	State Code	Subject to Separations	Intrastate	Interstate	Percent Interstate
All Reporting Local Exchange Companies		$91,183,728	$63,747,821	$27,435,907	30.09 %
Bell Operating Companies		$84,247,818	$58,691,121	$25,556,691	30.34
Other Reporting Local Exchange Companies		$6,935,910	$5,056,700	$1,879,216	27.09
BellSouth - Alabama	AL	1,374,974	1,036,537	338,437	24.61
Verizon - California - Contel - Arizona	AZ	8,965	5,597	3,368	37.57
Qwest - Arizona	AZ	NA	NA	NA	NA
SBC - Southwestern Bell - Arkansas	AR	696,851	506,713	190,137	27.29
Verizon - Contel - California	CA	259,393	182,653	76,741	29.58
Verizon - NW - West Coast California	CA	8,905	7,216	1,689	18.97
Verizon - GTE - California	CA	2,670,659	1,946,482	724,177	27.12
SBC - Pacific Bell - California	CA	9,048,489	6,461,085	2,587,404	28.59
Sure/West/Roseville Tel - California	CA	136,688	101,508	35,179	25.74
Qwest - Colorado	CO	NA	NA	NA	NA
SBC - Southern New England Telephone - CT	CT	1,504,136	998,118	506,017	33.64
Verizon - Delaware	DE	311,786	191,262	120,524	38.66
Verizon - District of Columbia	DC	571,712	305,127	266,585	46.63
Verizon - Florida	FL	1,421,594	929,131	492,462	34.64
BellSouth - Florida	FL	3,984,878	2,713,793	1,271,085	31.90
Sprint - Florida	FL	1,249,667	865,770	383,898	30.72
ALLTEL Georgia Communications	GA	260,898	203,320	57,579	22.07
BellSouth - Georgia	GA	3,093,003	2,123,979	969,023	31.33
Verizon - Hawaii	HI	442,699	302,313	140,386	31.71
Verizon - NW - Idaho	ID	107,693	56,629	51,065	47.42
Qwest - Idaho	ID	NA	NA	NA	NA
Qwest - Idaho	ID	NA	NA	NA	NA
Verizon - North - Contel Illinois	IL	86,409	58,173	28,235	32.68
Verizon - South - Illinois	IL	20,859	14,454	6,404	30.70
Verizon - North - Illinois	IL	410,649	293,286	117,363	28.58
SBC - Ameritech - Illinois Bell	IL	3,531,444	2,611,788	919,655	26.04
Verizon - North - Contel/Indiana	IN	126,099	82,901	43,198	34.26
Verizon - Contel South - Indiana	IN	5,868	4,062	1,806	30.78
Verizon - North - Indiana	IN	491,603	328,166	163,437	33.25
SBC - Ameritech - Indiana Bell	IN	1,233,106	906,258	326,848	26.51
Sprint - United Tel Company of Indiana	IN	156,256	112,284	43,972	28.14
Qwest - Iowa	IA	NA	NA	NA	NA
SBC - Southwestern Bell - Kansas	KS	821,680	554,155	267,525	32.56
BellSouth - Kentucky	KY	129,603	106,775	22,828	17.61
Cincinnati Bell Telephone Company - Kentucky	KY	870,033	634,357	235,676	27.09
BellSouth - Louisiana	LA	1,628,813	1,216,692	412,121	25.30
Verizon - New England - Maine	ME	472,162	329,545	142,617	30.21
Verizon - Maryland	MD	2,168,480	1,471,149	697,331	32.16
Verizon - New England - Massachusetts	MA	2,487,162	1,606,502	880,660	35.41
Verizon - Contel South - Michigan	MI	27,866	20,828	7,037	25.25
Verizon - North - Michigan	MI	411,582	304,151	107,431	26.10
SBC - Ameritech - Michigan	MI	2,932,765	2,202,259	730,505	24.91
Qwest - Minnesota	MN	NA	NA	NA	NA
BellSouth - Mississippi	MS	1,115,445	867,572	247,873	22.22
SBC - Southwestern Bell - Missouri	MO	1,643,882	1,119,678	524,205	31.89
Sprint - United Telephone Company of Missouri	MO	199,966	148,033	51,934	25.97
Qwest - Montana	MT	NA	NA	NA	NA
Aliant Telecommunications - Nebraska	NE	179,160	138,072	41,089	22.93
Qwest - Nebraska	NE	NA	NA	NA	NA
Sprint - Centel of Nevada	NV	431,870	291,336	140,534	32.54
Verizon - Contel Nevada	NV	24,750	12,473	12,278	49.61
SBC - Nevada Bell	NV	184,303	109,963	74,338	40.33
Verizon - New England - New Hampshire	NH	447,565	283,322	164,244	36.70
Verizon - New Jersey	NJ	3,508,077	2,227,792	1,280,284	36.50
Sprint - United Telephone Company of New Jersey	NJ	123,531	85,701	37,830	30.62

Table 11.7
2002 Total Operating Revenues - Continued
($000)

Study Area	State Code	Subject to Separations	Intrastate	Interstate	Percent Interstate
Qwest - New Mexico	NM	NA	NA	NA	NA
Citizens - Red Hook	NY	14,841	10,009	4,832	32.56
Citizens - Upstate	NY	192,020	129,498	62,522	32.56
Citizens - Western Counties	NY	17,390	11,727	5,663	32.56
Verizon New York Telephone	NY	7,251,865	5,002,521	2,249,344	31.02
Citizens - Frontier of Rochester	NY	333,104	260,167	72,937	21.90
ALLTEL - Carolina	NC	138,715	104,114	34,602	24.94
Sprint - Centel of North Carolina	NC	168,714	129,081	39,633	23.49
Verizon - South - Contel - North Carolina	NC	89,473	63,458	26,015	29.08
Verizon - South - North Carolina	NC	181,118	120,162	60,956	33.66
BellSouth - North Carolina	NC	1,593,579	1,102,772	490,807	30.80
Sprint - Carolina Tel. & Tel. of North Carolina	NC	735,247	533,027	202,220	27.50
Qwest - North Dakota	ND	NA	NA	NA	NA
ALLTEL - Western Reserve - Ohio	OH	131,366	98,377	32,989	25.11
Cincinnati Bell Telephone Company - Ohio	OH	566,908	420,394	146,516	25.84
Verizon - North - Ohio	OH	523,541	376,314	147,227	28.12
SBC - Ameritech - Ohio Bell	OH	2,229,403	1,583,176	646,226	28.99
Sprint - United Telephone Company of Ohio	OH	415,148	308,131	107,017	25.78
SBC - Southwestern Bell - Oklahoma	OK	979,120	691,855	287,265	29.34
Verizon - Northwest - Oregon	OR	320,936	197,801	123,135	38.37
Sprint - United Tel. Co. of the Northwest - Oregon	OR	53,499	35,302	18,197	34.01
Qwest - Oregon	OR	NA	NA	NA	NA
ALLTEL - Pennsylvania	PA	153,204	119,166	34,039	22.22
Verizon - North - Contel/Pennsylania	PA	40,421	26,626	13,795	34.13
Verizon - North - Contel/Quaker State	PA	30,923	21,990	8,932	28.88
Verizon - North - Contel/Quaker State	PA	322,593	225,622	96,971	30.06
Verizon - Pennsylvania	PA	3,249,122	2,072,126	1,176,996	36.23
Sprint - United Telephone Co. of Pennsylvania	PA	267,428	201,248	66,180	24.75
Verizon - Puerto Rico Telephone Company - Central	PR	119,341	80,844	38,497	32.26
Verizon - Puerto Rico Telephone Company	PR	886,513	653,031	233,482	26.34
Verizon - New England - Rhode Island	RI	300,837	200,470	100,368	33.36
Verizon - South - Contel - South Carolina	SC	18,334	11,544	6,789	37.03
Verizon - South Carolina	SC	138,561	96,438	42,123	30.40
BellSouth - South Carolina	SC	1,076,455	809,311	267,145	24.82
Qwest - South Dakota	SD	NA	NA	NA	NA
BellSouth - Tennessee	TN	1,665,857	1,199,422	466,435	28.00
Sprint - UTC - Southeast - Tennessee	TN	158,506	113,463	45,042	28.42
Sprint - Centel of Texas	TX	158,575	117,941	40,634	25.62
Verizon - SW - Contel Texas	TX	65,834	47,288	18,547	28.17
Verizon - SW Texas	TX	1,141,509	790,000	351,509	30.79
SBC - Southwestern Bell - Texas	TX	6,456,360	4,680,351	1,776,008	27.51
Sprint - United Telephone Company of Texas	TX	121,371	92,266	29,105	23.98
Qwest - Utah	UT	NA	NA	NA	NA
Verizon - New England - Vermont	VT	230,173	157,117	73,056	31.74
Sprint - Centel of Virginia	VA	192,786	141,320	51,466	26.70
Verizon - South - Contel - Virginia	VA	404,726	251,437	153,289	37.87
Verizon - Virginia	VA	2,110,834	1,339,924	770,910	36.52
Verizon - South - Virginia	VA	23,641	15,830	7,811	33.04
Sprint - UTC - Southeast - Virginia	VA	74,999	55,252	19,747	26.33
CenturyTel - Washington	WA	116,507	84,063	32,444	27.85
Verizon - NW - Contel - Washington	WA	59,561	38,973	20,588	34.57
Verizon - NW - Washington	WA	555,231	339,526	215,705	38.85
Sprint - United Tel. Co. of the NW - Washington	WA	57,943	39,355	18,588	32.08
Qwest - Washington	WA	NA	NA	NA	NA
Verizon - West Virginia	WV	598,502	413,746	184,757	30.87
Verizon - North - Wisconsin	WI	221,500	165,292	56,208	25.38
SBC - Ameritech - Wisconsin Bell	WI	1,205,616	889,993	315,624	26.18
Qwest - Wyoming	WY	NA	NA	NA	NA

Table 11.8
2002 Other Operating Income or Losses
($000)

Study Area	State Code	Subject to Separations	Intrastate	Interstate	Percent Interstate
All Reporting Local Exchange Companies		$23,884	$18,401	$5,484	22.96 %
Bell Operating Companies		22,926	17,671	5,256	22.93
Other Reporting Local Exchange Companies		958	730	228	23.80
BellSouth - Alabama	AL	109	81	28	25.69
Verizon - California - Contel - Arizona	AZ	0	0	0	0.00
Qwest - Arizona	AZ	NA	NA	NA	NA
SBC - Southwestern Bell - Arkansas	AR	(236)	(171)	(65)	27.54
Verizon - Contel - California	CA	8	6	2	25.00
Verizon - NW - West Coast California	CA	0	0	0	0.00
Verizon - GTE - California	CA	12,891	9,953	2,938	22.79
SBC - Pacific Bell - California	CA	6,182	4,595	1,590	25.72
Sure/West/Roseville Tel - California	CA	0	0	0	0.00
Qwest - Colorado	CO	NA	NA	NA	NA
SBC - Southern New England Telephone - CT	CT	(1,011)	(717)	(295)	29.18
Verizon - Delaware	DE	0	0	0	0.00
Verizon - District of Columbia	DC	(1)	0	0	0.00
Verizon - Florida	FL	150	110	39	26.00
BellSouth - Florida	FL	366	269	97	26.50
Sprint - Florida	FL	0	0	0	0.00
ALLTEL Georgia Communications	GA	0	0	0	0.00
BellSouth - Georgia	GA	1,221	872	349	28.58
Verizon - Hawaii	HI	6	5	1	16.67
Verizon - NW - Idaho	ID	112	81	31	27.68
Qwest - Idaho	ID	NA	NA	NA	NA
Qwest - Idaho	ID	NA	NA	NA	NA
Verizon - North - Contel Illinois	IL	10	7	2	20.00
Verizon - South - Illinois	IL	2	1	1	50.00
Verizon - North - Illinois	IL	(22)	(17)	(5)	22.73
SBC - Ameritech - Illinois Bell	IL	782	595	187	23.91
Verizon - North - Contel/Indiana	IN	27	21	7	25.93
Verizon - Contel South - Indiana	IN	11	8	3	27.27
Verizon - North - Indiana	IN	12	9	3	25.00
SBC - Ameritech - Indiana Bell	IN	197	148	50	25.38
Sprint - United Tel Company of Indiana	IN	0	0	0	0.00
Qwest - Iowa	IA	NA	NA	NA	NA
SBC - Southwestern Bell - Kansas	KS	118	82	36	30.51
BellSouth - Kentucky	KY	0	0	0	0.00
Cincinnati Bell Telephone Company - Kentucky	KY	19	14	5	26.32
BellSouth - Louisiana	LA	636	480	156	24.53
Verizon - New England - Maine	ME	(218)	(156)	(61)	27.98
Verizon - Maryland	MD	(62)	(49)	(14)	22.58
Verizon - New England - Massachusetts	MA	(31)	(2)	(29)	93.55
Verizon - Contel South - Michigan	MI	0	0	0	0.00
Verizon - North - Michigan	MI	2	2	1	50.00
SBC - Ameritech - Michigan	MI	261	201	59	22.61
Qwest - Minnesota	MN	NA	NA	NA	NA
BellSouth - Mississippi	MS	650	484	165	25.38
SBC - Southwestern Bell - Missouri	MO	1,758	1,223	535	30.43
Sprint - United Telephone Company of Missouri	MO	0	0	0	0.00
Qwest - Montana	MT	NA	NA	NA	NA
Aliant Telecommunications - Nebraska	NE	0	0	0	0.00
Qwest - Nebraska	NE	NA	NA	NA	NA
Sprint - Centel of Nevada	NV	0	0	0	0.00
Verizon - Contel Nevada	NV	0	0	0	0.00
SBC - Nevada Bell	NV	0	0	0	0.00
Verizon - New England - New Hampshire	NH	(122)	(82)	(41)	33.61
Verizon - New Jersey	NJ	(5)	(3)	(1)	20.00
Sprint - United Telephone Company of New Jersey	NJ	0	0	0	0.00

Table 11.8
2002 Other Operating Income or Losses - Continued
($000)

Study Area	State Code	Subject to Separations	Intrastate	Interstate	Percent Interstate
Qwest - New Mexico	NM	NA	NA	NA	NA
Citizens - Red Hook	NY	0	0	0	0.00
Citizens - Upstate	NY	0	0	0	0.00
Citizens - Western Counties	NY	0	0	0	0.00
Verizon New York Telephone	NY	(4,798)	(3,241)	(1,557)	32.45
Citizens - Frontier of Rochester	NY	0	0	0	0.00
ALLTEL - Carolina	NC	0	0	0	0.00
Sprint - Centel of North Carolina	NC	0	0	0	0.00
Verizon - South - Contel - North Carolina	NC	0	0	0	0.00
Verizon - South - North Carolina	NC	6	5	2	33.33
BellSouth - North Carolina	NC	253	182	70	27.67
Sprint - Carolina Tel. & Tel. of North Carolina	NC	0	0	0	0.00
Qwest - North Dakota	ND	NA	NA	NA	NA
ALLTEL - Western Reserve - Ohio	OH	0	0	0	0.00
Cincinnati Bell Telephone Company - Ohio	OH	0	0	0	0.00
Verizon - North - Ohio	OH	2	1	0	0.00
SBC - Ameritech - Ohio Bell	OH	639	472	167	26.13
Sprint - United Telephone Company of Ohio	OH	0	0	0	0.00
SBC - Southwestern Bell - Oklahoma	OK	160	115	45	28.13
Verizon - Northwest - Oregon	OR	219	159	59	26.94
Sprint - United Tel. Co. of the Northwest - Oregon	OR	0	0	0	0.00
Qwest - Oregon	OR	NA	NA	NA	NA
ALLTEL - Pennsylvania	PA	0	0	0	0.00
Verizon - North - Contel/Pennsylania	PA	0	0	0	0.00
Verizon - North - Contel/Quaker State	PA	1	1	0	0.00
Verizon - North - Contel/Quaker State	PA	35	27	8	22.86
Verizon - Pennsylvania	PA	43	29	14	32.56
Sprint - United Telephone Co. of Pennsylvania	PA	0	0	0	0.00
Verizon - Puerto Rico Telephone Company - Central	PR	0	0	0	0.00
Verizon - Puerto Rico Telephone Company	PR	0	0	0	0.00
Verizon - New England - Rhode Island	RI	36	26	10	27.78
Verizon - South - Contel - South Carolina	SC	0	0	0	0.00
Verizon - South Carolina	SC	1	0	0	0.00
BellSouth - South Carolina	SC	332	240	92	27.71
Qwest - South Dakota	SD	NA	NA	NA	NA
BellSouth - Tennessee	TN	323	237	86	26.63
Sprint - UTC - Southeast - Tennessee	TN	0	0	0	0.00
Sprint - Centel of Texas	TX	0	0	0	0.00
Verizon - SW - Contel Texas	TX	0	0	0	0.00
Verizon - SW Texas	TX	1,347	1,004	343	25.46
SBC - Southwestern Bell - Texas	TX	320	223	97	30.31
Sprint - United Telephone Company of Texas	TX	0	0	0	0.00
Qwest - Utah	UT	NA	NA	NA	NA
Verizon - New England - Vermont	VT	(48)	(33)	(15)	31.25
Sprint - Centel of Virginia	VA	0	0	0	0.00
Verizon - South - Contel - Virginia	VA	3	3	1	33.33
Verizon - Virginia	VA	3	2	1	33.33
Verizon - South - Virginia	VA	2	2	1	50.00
Sprint - UTC - Southeast - Virginia	VA	0	0	0	0.00
CenturyTel - Washington	WA	958	730	228	23.80
Verizon - NW - Contel - Washington	WA	(17)	(13)	(4)	23.53
Verizon - NW - Washington	WA	227	172	56	24.67
Sprint - United Tel. Co. of the NW - Washington	WA	0	0	0	0.00
Qwest - Washington	WA	NA	NA	NA	NA
Verizon - West Virginia	WV	(93)	(71)	(22)	23.66
Verizon - North - Wisconsin	WI	4	3	1	25.00
SBC - Ameritech - Wisconsin Bell	WI	104	76	27	25.96
Qwest - Wyoming	WY	NA	NA	NA	NA

Table 11.9
2002 Total Operating Expenses
($000)

Study Area	State Code	Subject to Separations	Intrastate	Interstate	Percent Interstate
All Reporting Local Exchange Companies		$66,921,714	$49,166,787	$17,826,962	26.64 %
Bell Operating Companies		62,166,361	45,518,645	16,714,645	26.89
Other Reporting Local Exchange Companies		4,755,353	3,648,142	1,112,317	23.39
BellSouth - Alabama	AL	856,245	624,452	231,889	27.08
Verizon - California - Contel - Arizona	AZ	5,537	3,371	3,056	55.19
Qwest - Arizona	AZ	NA	NA	NA	NA
SBC - Southwestern Bell - Arkansas	AR	443,876	328,709	116,154	26.17
Verizon - Contel - California	CA	167,761	131,753	36,430	21.72
Verizon - NW - West Coast California	CA	5,679	4,053	1,932	34.02
Verizon - GTE - California	CA	1,612,526	1,280,348	335,938	20.83
SBC - Pacific Bell - California	CA	6,445,219	4,881,465	1,575,458	24.44
Sure/West/Roseville Tel - California	CA	97,673	75,164	22,510	23.05
Qwest - Colorado	CO	NA	NA	NA	NA
SBC - Southern New England Telephone - CT	CT	1,183,213	871,270	312,884	26.44
Verizon - Delaware	DE	218,989	150,651	68,340	31.21
Verizon - District of Columbia	DC	448,172	292,314	155,874	34.78
Verizon - Florida	FL	1,132,115	842,333	289,900	25.61
BellSouth - Florida	FL	2,831,283	2,044,437	788,582	27.85
Sprint - Florida	FL	915,874	703,953	211,921	23.14
ALLTEL Georgia Communications	GA	144,025	102,697	45,475	31.57
BellSouth - Georgia	GA	2,173,785	1,538,787	635,643	29.24
Verizon - Hawaii	HI	359,766	276,283	83,620	23.24
Verizon - NW - Idaho	ID	68,201	48,292	24,836	36.42
Qwest - Idaho	ID	NA	NA	NA	NA
Qwest - Idaho	ID	NA	NA	NA	NA
Verizon - North - Contel Illinois	IL	46,519	35,327	11,199	24.07
Verizon - South - Illinois	IL	14,880	11,031	3,851	25.88
Verizon - North - Illinois	IL	251,454	192,032	59,467	23.65
SBC - Ameritech - Illinois Bell	IL	2,637,781	2,055,259	586,487	22.23
Verizon - North - Contel/Indiana	IN	67,211	51,093	16,129	24.00
Verizon - Contel South - Indiana	IN	3,840	2,763	1,177	30.65
Verizon - North - Indiana	IN	333,463	251,828	81,666	24.49
SBC - Ameritech - Indiana Bell	IN	799,640	613,572	187,520	23.45
Sprint - United Tel Company of Indiana	IN	101,884	78,209	23,675	23.24
Qwest - Iowa	IA	NA	NA	NA	NA
SBC - Southwestern Bell - Kansas	KS	571,026	411,327	160,956	28.19
BellSouth - Kentucky	KY	73,919	56,462	17,470	23.63
Cincinnati Bell Telephone Company - Kentucky	KY	541,180	395,313	146,103	27.00
BellSouth - Louisiana	LA	1,052,104	788,795	263,599	25.05
Verizon - New England - Maine	ME	350,863	256,306	94,552	26.95
Verizon - Maryland	MD	1,626,669	1,148,660	478,088	29.39
Verizon - New England - Massachusetts	MA	2,228,196	1,507,610	720,538	32.34
Verizon - Contel South - Michigan	MI	18,410	13,964	5,255	28.54
Verizon - North - Michigan	MI	286,489	226,952	59,561	20.79
SBC - Ameritech - Michigan	MI	2,093,154	1,646,303	448,559	21.43
Qwest - Minnesota	MN	NA	NA	NA	NA
BellSouth - Mississippi	MS	641,223	470,816	170,575	26.60
SBC - Southwestern Bell - Missouri	MO	1,213,478	876,502	339,766	28.00
Sprint - United Telephone Company of Missouri	MO	136,136	104,938	31,198	22.92
Qwest - Montana	MT	NA	NA	NA	NA
Aliant Telecommunications - Nebraska	NE	123,789	90,411	33,400	26.98
Qwest - Nebraska	NE	NA	NA	NA	NA
Sprint - Centel of Nevada	NV	406,749	313,920	92,830	22.82
Verizon - Contel Nevada	NV	16,863	10,475	6,389	37.89
SBC - Nevada Bell	NV	196,600	145,833	51,298	26.09
Verizon - New England - New Hampshire	NH	384,891	271,761	113,118	29.39
Verizon - New Jersey	NJ	2,640,838	1,843,932	797,100	30.18
Sprint - United Telephone Company of New Jersey	NJ	88,171	69,419	18,752	21.27

Table 11.9
2002 Total Operating Expenses - Continued
($000)

Study Area	State Code	Subject to Separations	Intrastate	Interstate	Percent Interstate
Qwest - New Mexico	NM	NA	NA	NA	NA
Citizens - Red Hook	NY	8,854	5,901	2,953	33.35
Citizens - Upstate	NY	119,637	89,034	30,603	25.58
Citizens - Western Counties	NY	11,011	7,906	3,105	28.20
Verizon New York Telephone	NY	6,714,000	4,596,857	2,116,937	31.53
Citizens - Frontier of Rochester	NY	231,487	190,027	41,460	17.91
ALLTEL - Carolina	NC	82,703	58,411	24,367	29.46
Sprint - Centel of North Carolina	NC	119,052	94,065	24,987	20.99
Verizon - South - Contel - North Carolina	NC	63,674	48,388	15,079	23.68
Verizon - South - North Carolina	NC	151,477	115,668	35,815	23.64
BellSouth - North Carolina	NC	1,137,567	816,633	318,127	27.97
Sprint - Carolina Tel. & Tel. of North Carolina	NC	544,993	415,655	129,337	23.73
Qwest - North Dakota	ND	NA	NA	NA	NA
ALLTEL - Western Reserve - Ohio	OH	75,581	52,974	22,607	29.91
Cincinnati Bell Telephone Company - Ohio	OH	330,339	257,223	73,964	22.39
Verizon - North - Ohio	OH	363,177	278,184	85,007	23.41
SBC - Ameritech - Ohio Bell	OH	1,566,978	1,188,828	379,778	24.24
Sprint - United Telephone Company of Ohio	OH	268,400	203,663	64,737	24.12
SBC - Southwestern Bell - Oklahoma	OK	726,686	550,297	177,593	24.44
Verizon - Northwest - Oregon	OR	220,715	164,492	56,241	25.48
Sprint - United Tel. Co. of the Northwest - Oregon	OR	35,759	27,158	8,601	24.05
Qwest - Oregon	OR	NA	NA	NA	NA
ALLTEL - Pennsylvania	PA	88,682	66,353	22,330	25.18
Verizon - North - Contel/Pennsylania	PA	24,737	19,288	5,450	22.03
Verizon - North - Contel/Quaker State	PA	17,142	12,375	4,768	27.81
Verizon - North - Contel/Quaker State	PA	212,589	164,555	48,052	22.60
Verizon - Pennsylvania	PA	2,446,726	1,775,643	671,298	27.44
Sprint - United Telephone Co. of Pennsylvania	PA	167,584	131,374	36,210	21.61
Verizon - Puerto Rico Telephone Company - Central	PR	91,859	71,361	21,905	23.85
Verizon - Puerto Rico Telephone Company	PR	607,862	458,962	161,375	26.55
Verizon - New England - Rhode Island	RI	246,576	174,520	72,046	29.22
Verizon - South - Contel - South Carolina	SC	11,783	8,640	3,465	29.41
Verizon - South Carolina	SC	86,132	64,994	21,143	24.55
BellSouth - South Carolina	SC	693,341	515,726	178,019	25.68
Qwest - South Dakota	SD	NA	NA	NA	NA
BellSouth - Tennessee	TN	1,163,837	840,341	323,878	27.83
Sprint - UTC - Southeast - Tennessee	TN	104,382	82,930	21,452	20.55
Sprint - Centel of Texas	TX	91,018	70,729	20,288	22.29
Verizon - SW - Contel Texas	TX	60,099	46,411	13,696	22.79
Verizon - SW Texas	TX	875,677	669,993	205,751	23.50
SBC - Southwestern Bell - Texas	TX	4,856,891	3,540,303	1,325,933	27.30
Sprint - United Telephone Company of Texas	TX	92,490	71,747	20,743	22.43
Qwest - Utah	UT	NA	NA	NA	NA
Verizon - New England - Vermont	VT	183,463	132,236	51,229	27.92
Sprint - Centel of Virginia	VA	133,476	104,956	28,520	21.37
Verizon - South - Contel - Virginia	VA	262,526	200,119	62,408	23.77
Verizon - Virginia	VA	1,590,666	1,132,517	458,253	28.81
Verizon - South - Virginia	VA	30,391	23,816	6,745	22.19
Sprint - UTC - Southeast - Virginia	VA	46,547	36,032	10,515	22.59
CenturyTel - Washington	WA	78,087	58,569	19,518	25.00
Verizon - NW - Contel - Washington	WA	39,707	30,303	9,438	23.77
Verizon - NW - Washington	WA	395,814	299,048	96,955	24.50
Sprint - United Tel. Co. of the NW - Washington	WA	37,051	28,262	8,789	23.72
Qwest - Washington	WA	NA	NA	NA	NA
Verizon - West Virginia	WV	408,678	298,673	110,030	26.92
Verizon - North - Wisconsin	WI	157,871	120,453	37,424	23.71
SBC - Ameritech - Wisconsin Bell	WI	788,581	613,049	177,318	22.49
Qwest - Wyoming	WY	NA	NA	NA	NA

Table 11.10
2002 Total Non-Operating Items
($000)

Study Area	State Code	Subject to Separations	Intrastate	Interstate	Percent Interstate
All Reporting Local Exchange Companies		$576,701	$607,840	($31,161)	(5.40) %
Bell Operating Companies		569,492	599,697	(30,206)	(5.30)
Other Reporting Local Exchange Companies		7,209	8,143	(955)	(13.25)
BellSouth - Alabama	AL	(5,953)	(6,485)	532	(8.94)
Verizon - California - Contel - Arizona	AZ	4	7	(2)	(50.00)
Qwest - Arizona	AZ	NA	NA	NA	NA
SBC - Southwestern Bell - Arkansas	AR	18,374	18,465	(91)	(0.50)
Verizon - Contel - California	CA	(19,291)	(19,292)	1	(0.01)
Verizon - NW - West Coast California	CA	(30)	(30)	0	0.00
Verizon - GTE - California	CA	54,090	54,136	(46)	(0.09)
SBC - Pacific Bell - California	CA	236,276	241,172	(4,896)	(2.07)
Sure/West/Roseville Tel - California	CA	(655)	(478)	(177)	27.02
Qwest - Colorado	CO	NA	NA	NA	NA
SBC - Southern New England Telephone - CT	CT	(1,699)	(1,317)	(382)	22.48
Verizon - Delaware	DE	3,625	3,830	(204)	(5.63)
Verizon - District of Columbia	DC	(1,287)	(864)	(423)	32.87
Verizon - Florida	FL	(113,170)	(113,314)	144	(0.13)
BellSouth - Florida	FL	(18,680)	(19,114)	434	(2.32)
Sprint - Florida	FL	(916)	(707)	(209)	22.82
ALLTEL Georgia Communications	GA	(282)	(208)	(74)	26.24
BellSouth - Georgia	GA	(15,014)	(13,479)	(1,536)	10.23
Verizon - Hawaii	HI	7,931	7,990	(60)	(0.76)
Verizon - NW - Idaho	ID	5,617	5,632	(15)	(0.27)
Qwest - Idaho	ID	NA	NA	NA	NA
Qwest - Idaho	ID	NA	NA	NA	NA
Verizon - North - Contel Illinois	IL	2,728	2,735	(7)	(0.26)
Verizon - South - Illinois	IL	(27)	(27)	0	0.00
Verizon - North - Illinois	IL	20,453	19,481	972	4.75
SBC - Ameritech - Illinois Bell	IL	73,009	73,351	(343)	(0.47)
Verizon - North - Contel/Indiana	IN	3,919	3,931	(12)	(0.31)
Verizon - Contel South - Indiana	IN	2	2	(1)	(50.00)
Verizon - North - Indiana	IN	18,653	18,722	(69)	(0.37)
SBC - Ameritech - Indiana Bell	IN	59,857	60,293	(437)	(0.73)
Sprint - United Tel Company of Indiana	IN	(212)	(155)	(57)	26.89
Qwest - Iowa	IA	NA	NA	NA	NA
SBC - Southwestern Bell - Kansas	KS	(12,461)	(12,360)	(100)	0.80
BellSouth - Kentucky	KY	0	0	(12)	0.00
Cincinnati Bell Telephone Company - Kentucky	KY	(11,591)	(11,623)	32	(0.28)
BellSouth - Louisiana	LA	(1,133)	(1,391)	258	(22.77)
Verizon - New England - Maine	ME	(13,739)	(13,334)	(405)	2.95
Verizon - Maryland	MD	31,599	32,987	(1,388)	(4.39)
Verizon - New England - Massachusetts	MA	30,212	33,145	(2,933)	(9.71)
Verizon - Contel South - Michigan	MI	(2,538)	(2,526)	(12)	0.47
Verizon - North - Michigan	MI	(33,604)	(33,547)	(58)	0.17
SBC - Ameritech - Michigan	MI	121,795	122,463	(669)	(0.55)
Qwest - Minnesota	MN	NA	NA	NA	NA
BellSouth - Mississippi	MS	(12,020)	(12,036)	17	(0.14)
SBC - Southwestern Bell - Missouri	MO	55,301	55,498	(200)	(0.36)
Sprint - United Telephone Company of Missouri	MO	4,917	4,941	(25)	(0.51)
Qwest - Montana	MT	NA	NA	NA	NA
Aliant Telecommunications - Nebraska	NE	(111)	(82)	(29)	26.13
Qwest - Nebraska	NE	NA	NA	NA	NA
Sprint - Centel of Nevada	NV	(298)	(189)	(109)	36.58
Verizon - Contel Nevada	NV	(103)	(49)	(54)	52.43
SBC - Nevada Bell	NV	1,102	1,183	(81)	(7.35)
Verizon - New England - New Hampshire	NH	(725)	(405)	(320)	44.14
Verizon - New Jersey	NJ	120,868	123,045	(2,176)	(1.80)
Sprint - United Telephone Company of New Jersey	NJ	(193)	(148)	(44)	22.80

Table 11.10
2002 Total Non-Operating Items - Continued
($000)

Study Area	State Code	Subject to Separations	Intrastate	Interstate	Percent Interstate
Qwest - New Mexico	NM	NA	NA	NA	NA
Citizens - Red Hook	NY	0	0	0	0.00
Citizens - Upstate	NY	0	0	0	0.00
Citizens - Western Counties	NY	0	0	0	0.00
Verizon New York Telephone	NY	50,284	59,797	(9,512)	(18.92)
Citizens - Frontier of Rochester	NY	2,008	1,536	472	23.51
ALLTEL - Carolina	NC	(553)	(397)	(156)	28.21
Sprint - Centel of North Carolina	NC	(129)	(106)	(22)	17.05
Verizon - South - Contel - North Carolina	NC	(5,014)	(5,001)	(13)	0.26
Verizon - South - North Carolina	NC	(10,720)	(10,712)	(8)	0.07
BellSouth - North Carolina	NC	(6,431)	(6,525)	93	(1.45)
Sprint - Carolina Tel. & Tel. of North Carolina	NC	(544)	(409)	(135)	24.82
Qwest - North Dakota	ND	NA	NA	NA	NA
ALLTEL - Western Reserve - Ohio	OH	(357)	(256)	(101)	28.29
Cincinnati Bell Telephone Company - Ohio	OH	5,602	5,602	(10)	(0.18)
Verizon - North - Ohio	OH	(1,057)	(1,029)	(28)	2.65
SBC - Ameritech - Ohio Bell	OH	(1,372)	(1,009)	(362)	26.38
Sprint - United Telephone Company of Ohio	OH	(271)	(180)	(91)	33.58
SBC - Southwestern Bell - Oklahoma	OK	(10,865)	(11,486)	620	(5.71)
Verizon - Northwest - Oregon	OR	3,898	4,009	(110)	(2.82)
Sprint - United Tel. Co. of the Northwest - Oregon	OR	(40)	(30)	(10)	25.00
Qwest - Oregon	OR	NA	NA	NA	NA
ALLTEL - Pennsylvania	PA	(235)	(175)	(60)	25.53
Verizon - North - Contel/Pennsylania	PA	(962)	(959)	(3)	0.31
Verizon - North - Contel/Quaker State	PA	(624)	(613)	(10)	1.60
Verizon - North - Contel/Quaker State	PA	(10,430)	(10,382)	(48)	0.46
Verizon - Pennsylvania	PA	(59,381)	(57,386)	(1,994)	3.36
Sprint - United Telephone Co. of Pennsylvania	PA	(221)	(170)	(50)	22.62
Verizon - Puerto Rico Telephone Company - Central	PR	0	0	0	0.00
Verizon - Puerto Rico Telephone Company	PR	0	0	0	0.00
Verizon - New England - Rhode Island	RI	8,837	9,066	(229)	(2.59)
Verizon - South - Contel - South Carolina	SC	(1,340)	(1,340)	0	0.00
Verizon - South Carolina	SC	(8,606)	(8,600)	(6)	0.07
BellSouth - South Carolina	SC	(14,390)	(14,592)	202	(1.40)
Qwest - South Dakota	SD	NA	NA	NA	NA
BellSouth - Tennessee	TN	(18,188)	(18,513)	325	(1.79)
Sprint - UTC - Southeast - Tennessee	TN	(84)	(66)	(18)	21.43
Sprint - Centel of Texas	TX	(358)	(295)	(63)	17.60
Verizon - SW - Contel Texas	TX	(5,713)	(5,709)	(4)	0.07
Verizon - SW Texas	TX	(64,428)	(64,252)	(176)	0.27
SBC - Southwestern Bell - Texas	TX	36,430	38,828	(2,398)	(6.58)
Sprint - United Telephone Company of Texas	TX	(15)	(10)	(5)	33.33
Qwest - Utah	UT	NA	NA	NA	NA
Verizon - New England - Vermont	VT	7,573	7,759	(186)	(2.46)
Sprint - Centel of Virginia	VA	(154)	(133)	(21)	13.64
Verizon - South - Contel - Virginia	VA	61,005	61,033	(27)	(0.04)
Verizon - Virginia	VA	(44,609)	(43,277)	(1,331)	2.98
Verizon - South - Virginia	VA	3,513	3,516	(2)	(0.06)
Sprint - UTC - Southeast - Virginia	VA	(83)	(63)	(21)	25.30
CenturyTel - Washington	WA	96	96	0	0.00
Verizon - NW - Contel - Washington	WA	(1,732)	(1,727)	(6)	0.35
Verizon - NW - Washington	WA	(11,350)	(11,190)	(160)	1.41
Sprint - United Tel. Co. of the NW - Washington	WA	297	225	72	24.24
Qwest - Washington	WA	NA	NA	NA	NA
Verizon - West Virginia	WV	9,906	10,082	(177)	(1.79)
Verizon - North - Wisconsin	WI	(4,224)	(4,198)	(26)	0.62
SBC - Ameritech - Wisconsin Bell	WI	67,132	67,232	(100)	(0.15)
Qwest - Wyoming	WY	NA	NA	NA	NA

Table 11.11
2002 Taxes (Federal, State, and Other)
($000)

Study Area	State Code	Subject to Separations	Intrastate	Interstate	Percent Interstate
All Reporting Local Exchange Companies		$10,267,569	$6,300,348	$3,947,603	38.45 %
Bell Operating Companies		9,413,836	5,744,482	3,650,920	38.78
Other Reporting Local Exchange Companies		853,733	555,866	296,683	34.75
BellSouth - Alabama	AL	204,516	163,212	41,290	20.19
Verizon - California - Contel - Arizona	AZ	1,333	859	125	9.38
Qwest - Arizona	AZ	NA	NA	NA	NA
SBC - Southwestern Bell - Arkansas	AR	91,150	63,620	27,184	29.82
Verizon - Contel - California	CA	42,173	26,298	15,703	37.23
Verizon - NW - West Coast California	CA	1,438	1,378	(66)	-4.59
Verizon - GTE - California	CA	391,552	235,224	154,799	39.53
SBC - Pacific Bell - California	CA	955,737	548,901	402,741	42.14
Sure/West/Roseville Tel - California	CA	15,747	10,622	5,427	34.46
Qwest - Colorado	CO	NA	NA	NA	NA
SBC - Southern New England Telephone - CT	CT	136,415	54,302	81,782	59.95
Verizon - Delaware	DE	36,886	15,469	21,417	58.06
Verizon - District of Columbia	DC	68,654	20,188	48,467	70.60
Verizon - Florida	FL	162,208	82,779	79,384	48.94
BellSouth - Florida	FL	473,839	282,280	191,037	40.32
Sprint - Florida	FL	137,022	68,230	68,792	50.21
ALLTEL Georgia Communications	GA	45,175	38,331	5,394	11.94
BellSouth - Georgia	GA	375,300	247,255	127,900	34.08
Verizon - Hawaii	HI	27,378	5,132	22,196	81.07
Verizon - NW - Idaho	ID	12,809	572	10,268	80.16
Qwest - Idaho	ID	NA	NA	NA	NA
Qwest - Idaho	ID	NA	NA	NA	NA
Verizon - North - Contel Illinois	IL	13,913	7,385	6,525	46.90
Verizon - South - Illinois	IL	1,700	880	819	48.18
Verizon - North - Illinois	IL	53,780	32,034	21,728	40.40
SBC - Ameritech - Illinois Bell	IL	317,579	192,649	123,542	38.90
Verizon - North - Contel/Indiana	IN	20,804	10,540	10,259	49.31
Verizon - Contel South - Indiana	IN	894	582	273	30.54
Verizon - North - Indiana	IN	62,638	28,755	33,871	54.07
SBC - Ameritech - Indiana Bell	IN	161,695	103,888	57,300	35.44
Sprint - United Tel Company of Indiana	IN	23,009	14,402	8,607	37.41
Qwest - Iowa	IA	NA	NA	NA	NA
SBC - Southwestern Bell - Kansas	KS	125,533	79,873	45,220	36.02
BellSouth - Kentucky	KY	20,975	18,077	2,898	13.82
Cincinnati Bell Telephone Company - Kentucky	KY	139,596	104,195	35,336	25.31
BellSouth - Louisiana	LA	238,070	178,517	59,466	24.98
Verizon - New England - Maine	ME	58,409	38,067	20,344	34.83
Verizon - Maryland	MD	257,535	156,188	101,347	39.35
Verizon - New England - Massachusetts	MA	98,483	25,840	72,672	73.79
Verizon - Contel South - Michigan	MI	4,988	3,907	798	16.00
Verizon - North - Michigan	MI	63,975	45,251	18,716	29.26
SBC - Ameritech - Michigan	MI	316,474	199,589	116,286	36.74
Qwest - Minnesota	MN	NA	NA	NA	NA
BellSouth - Mississippi	MS	193,108	161,452	31,607	16.37
SBC - Southwestern Bell - Missouri	MO	185,551	108,026	76,550	41.26
Sprint - United Telephone Company of Missouri	MO	25,162	16,509	8,653	34.39
Qwest - Montana	MT	NA	NA	NA	NA
Aliant Telecommunications - Nebraska	NE	23,423	19,622	3,794	16.20
Qwest - Nebraska	NE	NA	NA	NA	NA
Sprint - Centel of Nevada	NV	3,713	(12,036)	15,749	424.16
Verizon - Contel Nevada	NV	2,679	634	2,045	76.33
SBC - Nevada Bell	NV	(1,875)	(10,494)	8,433	(449.76)
Verizon - New England - New Hampshire	NH	18,538	50	18,495	99.77
Verizon - New Jersey	NJ	305,549	106,987	198,561	64.98
Sprint - United Telephone Company of New Jersey	NJ	15,666	7,495	8,171	52.16

Table 11.11
2002 Taxes (Federal, State, and Other) - Continued
($000)

Study Area	State Code	Subject to Separations	Intrastate	Interstate	Percent Interstate
Qwest - New Mexico	NM	NA	NA	NA	NA
Citizens - Red Hook	NM	1,635	705	930	56.88
Citizens - Upstate	NY	21,391	14,656	6,735	31.49
Citizens - Western Counties	NY	1,948	1,326	622	31.93
Verizon New York Telephone	NY	560,773	234,167	89,460	15.95
Citizens - Frontier of Rochester	NY	12,058	4,698	7,360	61.04
ALLTEL - Carolina	NY	20,383	16,556	3,800	18.64
Sprint - Centel of North Carolina	NC	19,726	13,853	5,873	29.77
Verizon - South - Contel - North Carolina	NC	10,147	6,399	3,830	37.75
Verizon - South - North Carolina	NC	14,393	5,131	9,260	64.34
BellSouth - North Carolina	NC	191,203	120,058	72,187	37.75
Sprint - Carolina Tel. & Tel. of North Carolina	NC	76,439	46,933	29,506	38.60
Qwest - North Dakota	NC	NA	NA	NA	NA
ALLTEL - Western Reserve - Ohio	ND	24,666	20,294	4,371	17.72
Cincinnati Bell Telephone Company - Ohio	OH	106,290	77,247	29,043	27.32
Verizon - North - Ohio	OH	69,570	46,961	22,604	32.49
SBC - Ameritech - Ohio Bell	OH	338,078	207,106	130,402	38.57
Sprint - United Telephone Company of Ohio	OH	66,219	47,844	18,375	27.75
SBC - Southwestern Bell - Oklahoma	OH	119,146	73,573	45,152	37.90
Verizon - Northwest - Oregon	OK	42,368	14,850	27,511	64.93
Sprint - United Tel. Co. of the Northwest - Oregon	OR	7,183	3,336	3,846	53.54
Qwest - Oregon	OR	NA	NA	NA	NA
ALLTEL - Pennsylvania	OR	26,995	22,435	4,560	16.89
Verizon - North - Contel/Pennsylania	PA	6,394	3,043	3,350	52.39
Verizon - North - Contel/Quaker State	PA	5,544	3,935	1,608	29.00
Verizon - North - Contel/Quaker State	PA	53,348	33,580	19,761	37.04
Verizon - Pennsylvania	PA	380,307	178,299	202,008	53.12
Sprint - United Telephone Co. of Pennsylvania	PA	43,328	30,395	12,933	29.85
Verizon - Puerto Rico Telephone Company - Central	PA	21,741	12,224	9,517	43.77
Verizon - Puerto Rico Telephone Company	PR	144,094	127,102	16,992	11.79
Verizon - New England - Rhode Island	PR	31,223	16,751	14,480	46.38
Verizon - South - Contel - South Carolina	RI	3,071	1,660	1,287	41.91
Verizon - South Carolina	SC	23,965	15,795	8,169	34.09
BellSouth - South Carolina	SC	176,023	137,462	38,480	21.86
Qwest - South Dakota	SC	NA	NA	NA	NA
BellSouth - Tennessee	SD	213,789	155,857	57,821	27.05
Sprint - UTC - Southeast - Tennessee	TN	20,300	11,254	9,046	44.56
Sprint - Centel of Texas	TN	28,380	20,207	8,173	28.80
Verizon - SW - Contel Texas	TX	4,531	2,706	1,822	40.21
Verizon - SW Texas	TX	128,678	74,330	54,323	42.22
SBC - Southwestern Bell - Texas	TX	769,995	584,717	182,006	23.64
Sprint - United Telephone Company of Texas	TX	12,140	8,705	3,435	28.29
Qwest - Utah	TX	NA	NA	NA	NA
Verizon - New England - Vermont	UT	17,437	7,948	9,490	54.42
Sprint - Centel of Virginia	VT	22,750	13,879	8,871	38.99
Verizon - South - Contel - Virginia	VA	27,535	(6,756)	34,290	124.53
Verizon - Virginia	VA	241,476	114,426	127,049	52.61
Verizon - South - Virginia	VA	(4,333)	(4,699)	300	(6.92)
Sprint - UTC - Southeast - Virginia	VA	10,763	7,223	3,540	32.89
CenturyTel - Washington	WA	13,737	9,136	4,601	33.49
Verizon - NW - Contel - Washington	VA	7,636	3,705	3,919	51.32
Verizon - NW - Washington	WA	68,109	23,557	44,486	65.32
Sprint - United Tel. Co. of the NW - Washington	WA	7,510	3,932	3,578	47.64
Qwest - Washington	WA	NA	NA	NA	NA
Verizon - West Virginia	WA	61,677	44,723	16,953	27.49
Verizon - North - Wisconsin	WV	108,314	65,435	42,254	39.01
SBC - Ameritech - Wisconsin Bell	WI	60,734	43,105	17,629	29.03
Qwest - Wyoming	WI	NA	NA	NA	NA

Table 11.12
2002 Total Plant In-Service
($000)

Study Area	State Code	Subject to Separations	Intrastate	Interstate	Percent Interstate
All Reporting Local Exchange Companies		$333,241,201	$240,796,291	$92,444,916	27.74 %
Bell Operating Companies		309,404,745	222,697,140	86,707,602	28.02
Other Reporting Local Exchange Companies		23,836,456	18,099,151	5,737,314	24.07
BellSouth - Alabama	AL	5,195,271	3,861,023	1,334,248	25.68
Verizon - California - Contel - Arizona	AZ	24,950	14,662	10,288	41.23
Qwest - Arizona	AZ	NA	NA	NA	NA
SBC - Southwestern Bell - Arkansas	AR	2,420,273	1,751,260	669,015	27.64
Verizon - Contel - California	CA	1,081,074	839,119	241,955	22.38
Verizon - NW - West Coast California	CA	41,483	29,016	12,467	30.05
Verizon - GTE - California	CA	9,727,736	7,521,464	2,206,272	22.68
SBC - Pacific Bell - California	CA	33,967,041	25,234,976	8,732,064	25.71
Sure/West/Roseville Tel - California	CA	386,557	282,987	103,572	26.79
Qwest - Colorado	CO	NA	NA	NA	NA
SBC - Southern New England Telephone - CT	CT	5,114,519	3,624,704	1,489,814	29.13
Verizon - Delaware	DE	1,121,382	767,698	353,684	31.54
Verizon - District of Columbia	DC	2,132,124	1,270,321	861,803	40.42
Verizon - Florida	FL	5,266,612	3,880,398	1,386,214	26.32
BellSouth - Florida	FL	13,973,467	10,152,144	3,821,323	27.35
Sprint - Florida	FL	4,651,516	3,518,053	1,133,463	24.37
ALLTEL Georgia Communications	GA	899,649	662,938	236,712	26.31
BellSouth - Georgia	GA	11,655,298	8,320,235	3,335,063	28.61
Verizon - Hawaii	HI	1,911,386	1,461,378	450,008	23.54
Verizon - NW - Idaho	ID	417,373	303,192	114,181	27.36
Qwest - Idaho	ID	NA	NA	NA	NA
Qwest - Idaho	ID	NA	NA	NA	NA
Verizon - North - Contel Illinois	IL	282,946	219,667	63,279	22.36
Verizon - South - Illinois	IL	94,666	70,282	24,384	25.76
Verizon - North - Illinois	IL	1,533,160	1,183,845	349,315	22.78
SBC - Ameritech - Illinois Bell	IL	12,151,811	9,248,598	2,903,214	23.89
Verizon - North - Contel/Indiana	IN	418,001	317,004	100,997	24.16
Verizon - Contel South - Indiana	IN	25,861	18,758	7,102	27.46
Verizon - North - Indiana	IN	1,958,007	1,495,880	462,127	23.60
SBC - Ameritech - Indiana Bell	IN	4,136,889	3,100,545	1,036,344	25.05
Sprint - United Tel Company of Indiana	IN	580,485	447,950	132,535	22.83
Qwest - Iowa	IA	NA	NA	NA	NA
SBC - Southwestern Bell - Kansas	KS	2,889,443	2,012,899	876,542	30.34
BellSouth - Kentucky	KY	388,198	295,691	92,508	23.83
Cincinnati Bell Telephone Company - Kentucky	KY	3,039,323	2,228,342	810,981	26.68
BellSouth - Louisiana	LA	5,380,578	4,053,641	1,326,937	24.66
Verizon - New England - Maine	ME	1,776,225	1,268,023	508,202	28.61
Verizon - Maryland	MD	7,637,135	5,210,096	2,427,038	31.78
Verizon - New England - Massachusetts	MA	10,699,762	6,979,185	3,720,577	34.77
Verizon - Contel South - Michigan	MI	130,657	100,855	29,802	22.81
Verizon - North - Michigan	MI	1,653,872	1,278,300	375,572	22.71
SBC - Ameritech - Michigan	MI	10,615,152	8,195,774	2,419,377	22.79
Qwest - Minnesota	MN	NA	NA	NA	NA
BellSouth - Mississippi	MS	3,600,971	2,682,559	918,411	25.50
SBC - Southwestern Bell - Missouri	MO	6,039,798	4,201,773	1,838,024	30.43
Sprint - United Telephone Company of Missouri	MO	635,168	484,270	150,898	23.76
Qwest - Montana	MT	NA	NA	NA	NA
Aliant Telecommunications - Nebraska	NE	609,571	449,003	160,569	26.34
Qwest - Nebraska	NE	NA	NA	NA	NA
Sprint - Centel of Nevada	NV	1,553,202	1,202,085	351,117	22.61
Verizon - Contel Nevada	NV	108,915	68,554	40,361	37.06
SBC - Nevada Bell	NV	763,940	538,319	225,621	29.53
Verizon - New England - New Hampshire	NH	2,040,503	1,355,699	684,804	33.56
Verizon - New Jersey	NJ	12,504,189	8,485,362	4,018,828	32.14
Sprint - United Telephone Company of New Jersey	NJ	408,980	314,536	94,443	23.09

Table 11.12
2002 Total Plant In-Service - Continued
($000)

Study Area	State Code	Subject to Separations	Intrastate	Interstate	Percent Interstate
Qwest - New Mexico	NM	NA	NA	NA	NA
Citizens - Red Hook	NY	42,555	27,948	14,607	34.32
Citizens - Upstate	NY	675,059	516,376	158,683	23.51
Citizens - Western Counties	NY	68,585	49,926	18,659	27.21
Verizon New York Telephone	NY	26,966,442	18,140,383	8,826,058	32.73
Citizens - Frontier of Rochester	NY	1,130,551	874,671	255,880	22.63
ALLTEL - Carolina	NC	467,812	334,626	133,186	28.47
Sprint - Centel of North Carolina	NC	537,326	420,162	117,164	21.81
Verizon - South - Contel - North Carolina	NC	365,578	276,168	89,410	24.46
Verizon - South - North Carolina	NC	737,165	550,877	186,288	25.27
BellSouth - North Carolina	NC	6,261,534	4,518,715	1,742,820	27.83
Sprint - Carolina Tel. & Tel. of North Carolina	NC	2,474,973	1,861,023	613,950	24.81
Qwest - North Dakota	ND	NA	NA	NA	NA
ALLTEL - Western Reserve - Ohio	OH	439,345	315,127	124,217	28.27
Cincinnati Bell Telephone Company - Ohio	OH	1,607,229	1,254,568	352,663	21.94
Verizon - North - Ohio	OH	2,042,166	1,574,296	467,870	22.91
SBC - Ameritech - Ohio Bell	OH	7,875,575	5,818,888	2,056,685	26.11
Sprint - United Telephone Company of Ohio	OH	1,454,567	1,103,979	350,588	24.10
SBC - Southwestern Bell - Oklahoma	OK	3,486,453	2,507,372	979,082	28.08
Verizon - Northwest - Oregon	OR	1,149,809	841,137	308,671	26.85
Sprint - United Tel. Co. of the Northwest - Oregon	OR	184,767	139,581	45,187	24.46
Qwest - Oregon	OR	NA	NA	NA	NA
ALLTEL - Pennsylvania	PA	513,970	382,001	131,969	25.68
Verizon - North - Contel/Pennsylania	PA	118,596	92,903	25,694	21.67
Verizon - North - Contel/Quaker State	PA	105,090	75,583	29,508	28.08
Verizon - North - Contel/Quaker State	PA	1,226,473	951,737	274,736	22.40
Verizon - Pennsylvania	PA	12,656,633	8,901,596	3,755,037	29.67
Sprint - United Telephone Co. of Pennsylvania	PA	827,807	639,597	188,211	22.74
Verizon - Puerto Rico Telephone Company - Central	PR	411,208	314,152	97,055	23.60
Verizon - Puerto Rico Telephone Company	PR	3,011,620	2,212,063	799,557	26.55
Verizon - New England - Rhode Island	RI	1,220,037	862,894	357,143	29.27
Verizon - South - Contel - South Carolina	SC	61,803	44,578	17,225	27.87
Verizon - South Carolina	SC	465,968	350,843	115,125	24.71
BellSouth - South Carolina	SC	3,726,395	2,736,621	989,775	26.56
Qwest - South Dakota	SD	NA	NA	NA	NA
BellSouth - Tennessee	TN	6,005,447	4,391,999	1,613,447	26.87
Sprint - UTC - Southeast - Tennessee	TN	513,226	401,457	111,770	21.78
Sprint - Centel of Texas	TX	555,496	432,079	123,417	22.22
Verizon - SW - Contel Texas	TX	336,155	259,254	76,900	22.88
Verizon - SW Texas	TX	4,394,519	3,282,420	1,112,099	25.31
SBC - Southwestern Bell - Texas	TX	23,359,342	16,266,467	7,092,875	30.36
Sprint - United Telephone Company of Texas	TX	490,413	373,008	117,406	23.94
Qwest - Utah	UT	NA	NA	NA	NA
Verizon - New England - Vermont	VT	1,012,762	703,463	309,299	30.54
Sprint - Centel of Virginia	VA	716,724	554,716	162,007	22.60
Verizon - South - Contel - Virginia	VA	1,314,617	987,660	326,957	24.87
Verizon - Virginia	VA	7,995,891	5,584,239	2,411,652	30.16
Verizon - South - Virginia	VA	99,072	72,985	26,088	26.33
Sprint - UTC - Southeast - Virginia	VA	257,934	193,897	64,038	24.83
CenturyTel - Washington	WA	542,716	398,824	143,892	26.51
Verizon - NW - Contel - Washington	WA	253,301	192,913	60,389	23.84
Verizon - NW - Washington	WA	2,207,588	1,675,750	531,838	24.09
Sprint - United Tel. Co. of the NW - Washington	WA	222,075	168,072	54,003	24.32
Qwest - Washington	WA	NA	NA	NA	NA
Verizon - West Virginia	WV	2,209,867	1,597,720	612,147	27.70
Verizon - North - Wisconsin	WI	989,684	759,245	230,440	23.28
SBC - Ameritech - Wisconsin Bell	WI	3,806,162	2,806,669	999,494	26.26
Qwest - Wyoming	WY	NA	NA	NA	NA

Table 11.13
2002 Total Other Investments
($000)

Study Area	State Code	Subject to Separations	Intrastate	Interstate	Percent Interstate
All Reporting Local Exchange Companies		($6,194,061)	($7,281,575)	$4,156,729	(67.11) %
Bell Operating Companies		(6,636,567)	(7,604,498)	3,984,842	(0.60)
Other Reporting Local Exchange Companies		442,506	322,923	171,887	0.39
BellSouth - Alabama	AL	(154,119)	(181,652)	71,504	(0.46)
Verizon - California - Contel - Arizona	AZ	159	102	366	2.30
Qwest - Arizona	AZ	NA	NA	NA	NA
SBC - Southwestern Bell - Arkansas	AR	5,861	(606)	1,268	0.22
Verizon - Contel - California	CA	17,675	15,478	8,184	0.46
Verizon - NW - West Coast California	CA	1,284	908	582	0.45
Verizon - GTE - California	CA	328,537	312,280	336,453	1.02
SBC - Pacific Bell - California	CA	(696,439)	(855,074)	305,475	(0.44)
Sure/West/Roseville Tel - California	CA	14,592	10,947	5,053	0.35
Qwest - Colorado	CO	NA	NA	NA	NA
SBC - Southern New England Telephone - CT	CT	56,367	43,301	94,761	1.68
Verizon - Delaware	DE	(718)	(3,621)	12,568	(17.50)
Verizon - District of Columbia	DC	(164,424)	(172,608)	32,815	(0.20)
Verizon - Florida	FL	35,516	26,225	101,401	2.86
BellSouth - Florida	FL	(101,024)	(117,444)	165,582	(1.64)
Sprint - Florida	FL	74,593	56,416	23,301	0.31
ALLTEL Georgia Communications	GA	19,526	14,388	6,596	0.34
BellSouth - Georgia	GA	(296,357)	(339,041)	169,086	(0.57)
Verizon - Hawaii	HI	9,663	7,345	94,820	9.81
Verizon - NW - Idaho	ID	2,305	1,691	9,059	3.93
Qwest - Idaho	ID	NA	NA	NA	NA
Qwest - Idaho	ID	NA	NA	NA	NA
Verizon - North - Contel Illinois	IL	1,223	934	9,316	7.62
Verizon - South - Illinois	IL	26,589	19,740	1,937	0.07
Verizon - North - Illinois	IL	7,033	5,371	72,873	10.36
SBC - Ameritech - Illinois Bell	IL	(369,975)	(388,865)	211,959	(0.57)
Verizon - North - Contel/Indiana	IN	2,261	1,698	8,105	3.58
Verizon - Contel South - Indiana	IN	2,828	2,051	399	0.14
Verizon - North - Indiana	IN	11,305	8,573	61,670	5.46
SBC - Ameritech - Indiana Bell	IN	(544,085)	(555,880)	60,884	(0.11)
Sprint - United Tel Company of Indiana	IN	11,005	8,596	6,477	0.59
Qwest - Iowa	IA	NA	NA	NA	NA
SBC - Southwestern Bell - Kansas	KS	46,384	39,731	(2,901)	(0.06)
BellSouth - Kentucky	KY	2,900	2,176	768	0.26
Cincinnati Bell Telephone Company - Kentucky	KY	(99,923)	(102,903)	30,557	(0.31)
BellSouth - Louisiana	LA	127,918	123,561	50,503	0.39
Verizon - New England - Maine	ME	(8,081)	(21,336)	19,200	(2.38)
Verizon - Maryland	MD	(395,681)	(417,182)	104,399	(0.26)
Verizon - New England - Massachusetts	MA	(48,910)	(67,841)	19,838	(0.41)
Verizon - Contel South - Michigan	MI	22,509	17,374	2,778	0.12
Verizon - North - Michigan	MI	8,994	6,858	72,017	8.01
SBC - Ameritech - Michigan	MI	(1,297,298)	(1,315,716)	173,180	(0.13)
Qwest - Minnesota	MN	NA	NA	NA	NA
BellSouth - Mississippi	MS	(35,174)	(41,036)	37,159	(1.06)
SBC - Southwestern Bell - Missouri	MO	(98,705)	(111,550)	797	(0.01)
Sprint - United Telephone Company of Missouri	MO	(26,665)	(28,637)	6,203	(0.23)
Qwest - Montana	MT	NA	NA	NA	NA
Aliant Telecommunications - Nebraska	NE	11,693	8,615	4,160	0.36
Qwest - Nebraska	NE	NA	NA	NA	NA
Sprint - Centel of Nevada	NV	26,802	20,749	8,373	31.24
Verizon - Contel Nevada	NV	1,931	1,242	1,959	101.45
SBC - Nevada Bell	NV	26,849	21,738	16,262	60.57
Verizon - New England - New Hampshire	NH	26,037	11,704	17,652	67.80
Verizon - New Jersey	NJ	(1,572,715)	(1,610,135)	218,400	(13.89)
Sprint - United Telephone Company of New Jersey	NJ	7,818	6,013	4,297	54.96

Table 11.13
2002 Total Other Investments - Continued
($000)

Study Area	State Code	Subject to Separations	Intrastate	Interstate	Percent Interstate
Qwest - New Mexico	NM	NA	NA	NA	NA
Citizens - Red Hook	NY	1,336	879	457	34.21
Citizens - Upstate	NY	24,239	18,509	5,730	23.64
Citizens - Western Counties	NY	1,777	1,294	483	27.18
Verizon New York Telephone	NY	643,061	487,197	183,270	28.50
Citizens - Frontier of Rochester	NY	136,133	106,048	30,085	22.10
ALLTEL - Carolina	NC	21,622	15,513	7,010	32.42
Sprint - Centel of North Carolina	NC	7,336	5,736	2,488	33.91
Verizon - South - Contel - North Carolina	NC	2,713	2,048	3,592	132.40
Verizon - South - North Carolina	NC	2,802	2,087	15,753	562.21
BellSouth - North Carolina	NC	(48,472)	(53,668)	66,054	(136.27)
Sprint - Carolina Tel. & Tel. of North Carolina	NC	23,551	17,709	8,431	35.80
Qwest - North Dakota	ND	NA	NA	NA	NA
ALLTEL - Western Reserve - Ohio	OH	8,609	6,173	3,189	37.04
Cincinnati Bell Telephone Company - Ohio	OH	(3,851)	(8,734)	4,712	(122.36)
Verizon - North - Ohio	OH	12,977	9,926	81,369	627.02
SBC - Ameritech - Ohio Bell	OH	51,824	38,382	143,000	275.93
Sprint - United Telephone Company of Ohio	OH	21,930	17,193	17,575	80.14
SBC - Southwestern Bell - Oklahoma	OK	37,056	26,680	4,028	10.87
Verizon - Northwest - Oregon	OR	9,499	6,970	20,575	216.60
Sprint - United Tel. Co. of the Northwest - Oregon	OR	3,172	2,397	1,857	58.54
Qwest - Oregon	OR	NA	NA	NA	NA
ALLTEL - Pennsylvania	PA	7,934	5,890	2,840	35.80
Verizon - North - Contel/Pennsylania	PA	493	378	5,851	1,186.82
Verizon - North - Contel/Quaker State	PA	734	532	1,470	200.27
Verizon - North - Contel/Quaker State	PA	6,791	5,215	51,335	755.93
Verizon - Pennsylvania	PA	(673,348)	(703,881)	182,348	(27.08)
Sprint - United Telephone Co. of Pennsylvania	PA	9,992	7,720	4,603	46.07
Verizon - Puerto Rico Telephone Company - Central	PR	11,242	8,557	3,603	32.05
Verizon - Puerto Rico Telephone Company	PR	72,755	53,589	23,719	32.60
Verizon - New England - Rhode Island	RI	(87,085)	(95,662)	13,740	(15.78)
Verizon - South - Contel - South Carolina	SC	486	351	528	108.64
Verizon - South Carolina	SC	1,533	1,150	7,052	460.01
BellSouth - South Carolina	SC	(107,923)	(110,953)	30,265	(28.04)
Qwest - South Dakota	SD	NA	NA	NA	NA
BellSouth - Tennessee	TN	(291,734)	(296,406)	55,529	(19.03)
Sprint - UTC - Southeast - Tennessee	TN	4,305	2,923	2,206	51.24
Sprint - Centel of Texas	TX	11,118	8,653	3,214	28.91
Verizon - SW - Contel Texas	TX	10,231	7,857	5,693	55.64
Verizon - SW Texas	TX	48,910	36,342	96,532	197.37
SBC - Southwestern Bell - Texas	TX	(238,682)	(370,338)	105,113	(44.04)
Sprint - United Telephone Company of Texas	TX	6,581	5,006	4,672	70.99
Qwest - Utah	UT	NA	NA	NA	NA
Verizon - New England - Vermont	VT	(87,304)	(93,883)	8,007	(9.17)
Sprint - Centel of Virginia	VA	6,703	5,188	2,594	38.70
Verizon - South - Contel - Virginia	VA	5,291	3,975	17,440	329.62
Verizon - Virginia	VA	(462,807)	(479,775)	98,066	(21.19)
Verizon - South - Virginia	VA	333	246	1,530	459.46
Sprint - UTC - Southeast - Virginia	VA	1,742	1,068	1,148	65.90
CenturyTel - Washington	WA	2,840	2,094	1,429	50.32
Verizon - NW - Contel - Washington	WA	1,431	1,082	2,041	142.63
Verizon - NW - Washington	WA	17,819	13,532	39,661	222.58
Sprint - United Tel. Co. of the NW - Washington	WA	3,173	2,401	1,936	61.01
Qwest - Washington	WA	NA	NA	NA	NA
Verizon - West Virginia	WV	(76,007)	(78,577)	20,815	(27.39)
Verizon - North - Wisconsin	WI	4,828	3,681	38,038	787.86
SBC - Ameritech - Wisconsin Bell	WI	(391,614)	(396,547)	65,958	(16.84)
Qwest - Wyoming	WY	NA	NA	NA	NA

Customer Response

Publication: 2003 Universal Service Monitoring Report

You can help us provide the best possible information to the public by completing this form and returning it to the Industry Analysis Division of the FCC's Common Carrier Bureau.

1. Please check the category that best describes you:

   _____ press
   _____ current telecommunications carrier
   _____ potential telecommunications carrier
   _____ business customer evaluating vendors/service options
   _____ consultant, law firm, lobbyist
   _____ other business customer
   _____ academic/student
   _____ residential customer
   _____ FCC employee
   _____ other federal government employee
   _____ state or local government employee
   _____ Other (please specify)

2. Please rate the report:

	Excellent	Good	Satisfactory	Poor	No opinion
Data accuracy	(_)	(_)	(_)	(_)	(_)
Data presentation	(_)	(_)	(_)	(_)	(_)
Timeliness of data	(_)	(_)	(_)	(_)	(_)
Completeness of data	(_)	(_)	(_)	(_)	(_)
Text clarity	(_)	(_)	(_)	(_)	(_)
Completeness of text	(_)	(_)	(_)	(_)	(_)

3. Overall, how do you rate this report?

Excellent	Good	Satisfactory	Poor	No opinion
(_)	(_)	(_)	(_)	(_)

4. How can this report be improved?

5. May we contact you to discuss possible improvements?
   Name:
   Telephone #:

To discuss the information in this report contact: Industry Analysis and Technology Division at 202-418-0940		
Fax this response to	or	Mail this response to
202-418-0520		FCC/WCB/IATD 445 12th St. SW Washington, DC 20554